



EPPING FOREST DISTRICT COUNCIL LOCAL PLAN EXAMINATION

STATEMENT OF THE LEE VALLEY REGIONAL PARK AUTHORITY

SUBMITTED IN RESPECT OF MATTER 16 QUESTION 1

APPENDICES

A – AUTHORITY RESPONSE TO LOCAL PLAN CONSULTATIONS

B – EXTRACTS FROM LEE VALLEY REGIONAL PARK ACT 1966

**C – LEE VALLEY REGIONAL PARK BIODIVERSITY ACTION PLAN 2019 - 2029
PRE-PUBLICATION DRAFT**



Alison Blom-Cooper
Planning Policy Team
Epping Forest District Council
Civic Offices High Street
Epping
Essex
CM16 4BZ

Email: swilkinson@leevalleypark.org.uk
Direct Dial: 01992 709885

23rd January 2018

Dear Alison

**RE: CONSULTATION ON EPPING FOREST DRAFT LOCAL PLAN
REGULATION 19 - LEE VALLEY REGIONAL PARK AUTHORITY
COMMENTS**

Thank you for consulting the Regional Park Authority on the Draft Local Plan consultation document.

This document was considered by the Authority's Regeneration and Planning Committee on the 18th January 2018 and this letter represents the Authority's formal response

Key Draft Local Plan Policies of relevance to the Regional Park

As set out in the strategic context for the draft Local Plan a substantial area of the Regional Park lies within Epping Forest District (3929.52 acres or 39.64%) and as such the Local Plan once adopted will be a major influence on future use of and development within the Park.

Vision and Strategic Policies

Whilst the new vision for the District references the 'recreational aims' of the Regional Park, this should be revised to refer to the Authority's statutory purpose which includes in addition to 'recreation', references to both 'leisure and nature conservation'.

General text included at paragraphs 2.18-2.24 'Strategic Policies of the Local Plan,' provides a helpful context for the Authority but needs revision to include references to the Authority's adopted vision that the Park is a 'world class leisure destination' supported by adopted series of strategic aims as follows:

A Park:

- that is a high quality and regionally unique visitor destination
- that delivers a range of high quality opportunities for sport

- that delivers a high quality biodiversity resource for the region
- that helps people improve their well being
- landscape that embraces the physical, cultural and social heritage of the area, and
- that contributes to the environmental sustainability of the region.

This was agreed after extensive public consultation in 2008-10 and these suggested changes should be included in a revised draft plan.

SP6 Green Belt and District Open Land

The Council's draft policy to protect the openness of the Green Belt is welcomed. However, the plan should draw a distinction between greenfield greenbelt where protections should be maintained and 'previously developed land' which if released for new development could have considerable value in supporting the districts draft employment and housing policies but without adversely impacting on 'openness'.

The Authority has during the local plan process supported the release of sites at Mile and Langley Nurseries which are defined as 'previously developed' with lawful use for commercial purposes. These sites lie within the 'village envelope' of Waltham Abbey; they lie in a sustainable location for new development. The principle of their development for housing was agreed in pre application advice included in a letter which is attached as an appendix to this letter. They would have to be de-designated from the green belt. It is unclear the logic of not including them in the housing site allocations for this settlement. Accordingly, the Authority requests that these are considered in site allocation for housing. This would have the effect of reducing the extent of land required from other 'green field' sites which lie adjacent to this centre in the green belt.

The Authority welcomes the deletion of the designation of land in the Regional Park as 'District Open Land'.

Food Production and Glasshouses

The Council is proposing a criteria based approach for new or replacement glasshouse and associated packhouse development, policy E3. This policy has been revised since the draft included in the Regulation 18 version to include reference to combined heat and power plants and ancillary low carbon generation. The actual criteria has been revised with the effect that it weakens the level of 'environmental protection' given to the Regional Park in the event of large scale glasshouse development. It is suggested that these references are retained in line with the Regulation 18 draft.

Gypsies and Travellers

The Council is proposing a sequential approach to the allocation of sites for Travellers and Travelling Showpeople as set out in draft Policy SP2 Spatial

Development Strategy 2011-2033 and policy H4 Traveller Site Development. This approach includes the provision of land for Traveller sites as part of the development of new housing sites which address some of the concerns previously raised by the Authority.

However the sequential approach looks first at the regularisation of existing sites with temporary permissions or other unauthorised sites, then intensification and extension of existing sites, followed by appropriately located new sites outside the Green Belt, and then new sites in the Green Belt which are appropriately located in terms of healthcare, education, and other services. Provision of sites as part of new residential development is the last stage in the process. The current wording of the policy differs from that included in the Regulation 18 draft with criteria used for assessing the degree of impact of applications shifting from whether the site is located in the Green Belt, an issue of principle, to 'any impacts on the Green Belt'. This shift runs counter to government advice in government guidance issued in August 2015. The original drafting included in the Regulation 18 plan should be retained.

Biodiversity and green infrastructure

The proposed changes are broadly in line with the suggestions made by the Authority in response to the Regulation 18 draft plan although it is considered that a specific reference should be made to the Authority's intentions to support the development of a new replacement building to serve visitors at the Bittern Information Point at Fishers Green as the Authority has commenced feasibility work for a revised scheme.

The Lee Valley Biodiversity Action Plan (BAP) 2000 should be referenced as part of the 'Key Evidence' listed at para 4.8 of the draft Local Plan and account should also be taken of the revised BAP currently out for consultation and due to be finalised by March 2018.

Further minor changes are needed at paragraph 4.11 to ensure adequate, up to date ecological information is supplied as follows: Amendments shown in red and strikethrough –

“In order to understand the impact of development proposals on protected species and habitats and potentially valuable habitat for protected species it **may will** be necessary to require detailed ecological survey information and an impact assessment to enable the Council to judge the proposal and how effective measures to mitigate or compensate any harm might be. ~~This will depend on the level of existing data available.....~~”

The Justification text (para 4.14) refers to situations where there is insufficient information provided regarding the ecological status of a site, its management and mitigation. However as biodiversity is a material consideration, sufficient survey work and information should be provided by developers from the outset. The wording at para 4.14 undermines the policy that follows and should be amended.

In terms of the Policy DM1 'Habitat Protection and Improving Biodiversity', there should be a minor amendment to clarify that sub section D about the mitigation hierarchy also applies to local wildlife sites identified under sub sections C. Policy under sub section E requires a minor amendment to wording at the end of the second sentence as follows: "require that monitoring is undertaken...and to ~~make sure~~ **ensure** that any mitigation, compensation and offsetting is effective **in the long term**"

E4 The Visitor Economy

Further detail is required under Policy E4 to support future development and improvements at the Lee Valley White Water Centre (LWVWC). General text under paragraph 3.70 mentions the White Water Centre, which lies just over the border, near Waltham Abbey, and that it could be "*a catalyst in the medium to long term to encourage sport and other tourism-related activities in the locality*"

Policy E4 offers support for high quality visitor accommodation and for upgrading existing visitor attractions, which is helpful in terms of the wider Park area, for example the River Lee Country Park and Lee Valley Park Farms.

The Authority is developing the Lee Valley White Water Centre as the major family leisure destination in the south east. Working with our leisure trust, Vibrant Partnerships we will diversify its offer into 'extreme' sports.

The centre attracts more than 330,000 visits and is the home to British Canoe's national performance centre for canoe slalom. The intention is that the regional and national event programme will be integral to plans in the foreseeable future.

Currently, the centre's offer reflects two phases of development. The first involved the creation of the centre as an Olympic venue; this operated for under two years until the completion of the second or 'legacy phase' in 2013. Both phases of development extended the visitor offer focused entirely on paddle sports. A series of temporary permissions are being used to 'test' the market for extending the offer at the site.

The Authority with Vibrant Partnerships is looking at plans for a third phase of development to secure the centre's reputation for extreme sports. Working with its partners the Authority has identified land on adjacent sites for further investment within an 'opportunity area' which would extend the existing curtilage to include the showground site; this should be identified in the draft plan and will be used as the basis of a masterplan with Borough of Broxbourne. A draft ITT has already been shared with officers and the work will be underway in March.

Vibrant Partnerships working with the Authority is scoping the market to look at new attractions which could include zip wires, wave machine and extended beach area

An additional bullet point could be added to Policy E4 as follows:

Opportunities for the sustainable development of the visitor economy will be supported where they are of a scale, type and appearance appropriate to the locality and provide local economic benefits, through the following measures

viii) support for development of high quality leisure facilities and activities in association with the adjoining Lee Valley White Water Centre to create a major family leisure destination within the south east at Waltham Abbey.

It is considered that this 'opportunity area' should be included in the draft plan. This will support the Councils initiatives to strengthen the local visitor economy. A plan Appendix D of the proposed opportunity area is included with this letter.

Policy relating to 'Places'

The Authority supports the policy focus on key places within the District particularly the policies which are aimed at revitalising centres adjacent to the Regional Park such as Waltham Abbey, Nazeing, Roydon and Sewardstone.

Draft visions and policies which are aimed at revitalising places such as Waltham Abbey District Centre and improving facilities at smaller settlements such as Nazeing and Roydon are to be welcomed. However more detail should be included about the Park and its role in providing opportunities for, and access to, healthy activity, enjoyment of nature, informal outdoor recreation and group events and leisure facilities, e.g. cycling, sailing and angling. Infrastructure improvements such as access into the Park from Waltham Abbey, from Roydon station, or via public transport on Nazeing Road should form part of the infrastructure delivery plan for these areas.

More detail should be included about the Regional Park and its relationship to these areas. The Local Plan should promote and help to enhance its role in providing opportunities for, and access to, healthy activity and group events, enjoyment of nature, informal outdoor recreation and leisure facilities, e.g. cycling, sailing, and angling for all members of the public.

Waltham Abbey Gardens and the town centre itself are an important gateway into the River Lee Country Park, and this has been identified through the Authority's draft PDF Area 6 Proposals. Support should be included for improved visitor facilities including the Authority's draft proposals for an improved 'Bittern information Point' (BIP) in Fishers Green and related infrastructure within the River Lee Country Park at Fishers Green and the Lee Valley Park Farms, and within the Royal Gunpowder Mills site.

The relationship between the Park and the settlements of Nazeing and Roydon should be highlighted. Infrastructure improvements such as access into the Park from Roydon station, or via additional cross valley public

transport provision on Nazeing Road should form part of the infrastructure delivery plan for these areas. Improvements to the Crooked Mile as a key route serving the River Lee Country Park, particularly for cyclists, has long been an ambition of the Authority and requires joint working with Essex County and other stakeholders. This should be promoted through the Local Plan.

Reference to the recreational and biodiverse open space assets within the Park at Sewardstone should be also included. This should sit under the section about Waltham Abbey as the Regulation 19 Local Plan no longer includes a separate section for Sewardstone.


Infrastructure and Delivery

The draft plan is accompanied by a detailed Infrastructure and Delivery plan indicating the level of infrastructure required at key trigger points during the plan period for each settlement. It indicates that sn 106 and at some point a CIL charging schedule will be agreed to fund the infrastructure.

Whilst the importance of funding of local infrastructure required to support new development is recognised it is considered that provisions should be included for commuted sums to support continued investment in the Regional Park given that additional population growth in settlements on the edge of the Park will lead to increased visits and further pressures requiring new visitor infrastructure to 'accommodate' or re-direct this activity through the Park.

The Authority would welcome feedback and further discussion on the comments made above.

Yours sincerely



Stephen Wilkinson
Head of Planning and Strategic Partnerships

Appendices

Plan and photographs of Mile and Langley Nursery

Pre application advice

Proposed Opportunity Area adjacent to Lee Valley White Water Centre

Sarah King
Planning Policy Team
Epping Forest District Council
Civic Offices High Street
Epping
Essex
CM16 4BZ

Email: swilkinson@leevalleypark.org.uk
Direct Dial: 01992 709885

15th December 2016

Dear Sarah

RE: CONSULTATION ON EPPING FOREST DRAFT LOCAL PLAN - LEE VALLEY REGIONAL PARK AUTHORITY COMMENTS

Thank you for consulting the Regional Park Authority on the Draft Local Plan consultation document.

This document is due to be considered by the Authority's Members at the Upper Lee Valley Regeneration and Planning Committee on the 15 December 2016. The following are officer level comments to meet the consultation deadline of 12 Dec 2016. The Authority's formal response will be forwarded as soon as possible after the committee.

Key Draft Local Plan Policies of relevance to the Regional Park

As set out in the strategic context for the draft Local Plan a substantial area of the Regional Park lies within Epping Forest District (3929.52 acres or 39.64%) and as such the Local Plan once adopted will be a major influence on future use of and development within the Park.

Vision and Strategic Policies

The Authority welcomes the detail included about the Lee Valley Regional Park, in the draft Local Plan chapter 'Strategic Context', and the specific reference to the Park Act identifying its requirements regarding the inclusion of the Authority's relevant Plan Proposals within local planning strategies and policies. Support for the "recreational aims" of the Regional Park within the draft Vision for the District is also noted. Reference to the Authority's vision needs updating to that agreed in 2010 as 'A World Class Leisure Destination'.

The Local Plan does not however include a policy for the Regional Park. The significance of the Regional Park as part of the District's green infrastructure, its unique offer in serving the leisure, cultural, educational, access to nature and sporting needs of the public requires both recognition and support through policy. As stated in earlier comments at the Issues and Options stage

the GLA definition of the Park as a Strategic Cultural Area (policy 4.5) in the London Plan is a useful framework and consistent with the Authority's Vision of the Park as a World Class Visitor Destination.

A dedicated policy could provide support for the Authority's emerging strategic policies and draft proposals and those adopted for Area 5 of the Park Development Framework (PDF) which includes the Sewardstone area and Gunpowder Park. This would be in line with Section 14 of the Lee Valley Regional Park Act 1966.

SP5 Green Belt and District Open Land

The Authority notes and supports the emphasis placed on protecting the openness of the Green Belt in policy SP5 Green Belt and supports those changes to the greenbelt which are required to reflect the impact of planning decisions since the last green belt review over 20 years ago

However there is concern about the appropriateness of other Green Belt amendments and the inclusion of a new policy designation, 'District Open Land' (DOL) for several areas currently designated as green belt within the Regional Park.

On land south of Waltham Abbey the suggested alteration to the Green Belt boundary and its re-designation as DOL includes removing areas of land that are not proposed for new development. Some of these sites also fall within the Park – Town Mead leisure park and the waterway and land corridor adjoining the Rammey Marsh Flood Relief Channel and Lee Navigation that connects the River Lee Country Park at Highbridge Street with Gunpowder Park to the south. Please refer to the Plan at Appendix C.

The justification included in supporting text for this land being re-designated as DOL is undermined by the inclusion of this site and reflects an incorrect 'test' being applied from the National Planning Policy Framework (2012) which fails to understand the strategic function of green belts. Further, land within the Park serves a wider than local function, for example, the waterway corridor along the Navigation is an important element of the regions green infrastructure. Land within the Park to the north and south of these areas is designated as Green Belt. Removing these sites from the Green Belt appears unnecessary.

The Authority supports the decision not to release land from the green belt to the west of Roydon and endorses the view that land to the west of the settlement is the most sensitive location in landscape terms and that development would be harmful to the setting of the Regional Park.

The Authority is concerned however by proposals to amend the Green Belt to the south of Nazeing, just outside the Park boundary, in order to accommodate proposed residential site allocation. A large proportion of the site is identified in the Authority's adopted Park Plan (2000) as requiring protection from development as it adds a landscape context to the wider

valley contained by the Regional Park. The Authority has objected to recent planning applications for residential development in this area on the grounds that it would adversely impact on the permanence and openness of the Green Belt and compromise the landscape setting of the Regional Park.

SP6 The Natural Environment, Landscape Character and Green Infrastructure

Additional text and changes are proposed to this section as follows:

Policy DM1 '**Habitat protection and improving biodiversity**' which seeks to ensure all development deliver net biodiversity gain is supported. The SPA was designated where significant numbers of key species were found. However there are other areas that whilst linked functionally and used as alternative feeding or roosting areas, were not included in the designation boundary. The importance of these areas should be noted and protected by policy so that any impacts on them that may in turn affect the SPA features can be considered appropriately. Amendments to the second bullet are proposed as follows (shown in red font):

DM1

B: Development proposals must protect and enhance natural habitats and areas of biodiversity, and should not negatively impact upon areas of international or national designation **or functionally linked land within the district important for the key species.**

A direct reference to Local Wildlife Sites and their protection should also be made in policy.

Bullet point F is considered rather vague and should be strengthened as follows. Survey evidence showing the absence of protected species demonstrates that a thorough approach has been followed.

F. Where ~~there are grounds to believe that~~ a Protected Species, Priority Species or Priority Habitat may be affected by proposed development, applicants must provide survey information and site assessment to establish the extent of potential impact.

District Wide Policies

Employment Policies

Policy E1 Employment Sites supports the redevelopment, renewal or extension of existing premises for employment use before identifying new sites. Land within the Park and the Green Belt at Moss Nursery, Nazeing (ELR-0099) has been identified as an extension to an existing employment site. This appears to be a new employment designation within the Park and within the Green Belt although part of the area shown has an established use providing for vehicle servicing and car spares. The strategic policies included

[Lee Valley Regional Park Authority](http://www.leevalleypark.org.uk)

Myddelton House, Bulls Cross, Enfield, Middlesex, EN2 9HG

Telephone: 01992 717 711 Fax: 01992 719937

www.leevalleypark.org.uk

in the Park Plan do allow for the redevelopment of sites such as this although the Authority would seek planning obligations to the benefit of the Regional Park if any application is made.

Policy E3 Food Production and Glasshouses

In 2012 the Authority supported the District Council in the commissioning of a report into the glasshouses industry. The report, "The Lea Valley Glasshouse Industry" included two recommendations of relevance to the Regional Park:

"Large scale expansion will require new designations of E13 areas. To reflect traffic issues and the incompatibility of glasshouses and the Regional Park, designations should be considered to the east of Epping" i.e. outside the Park and that "the Council should consider the expansion of existing E13 designations outside the Park boundary". (Recommendations 2 and 3).

It is unclear how this report has been used in the determination of the new policy which may, in the absence of a robust evidence base be unsound.

E4 The Visitor Economy

Further detail is required under Policy E4 to support future development and improvements at the Lee Valley White Water Centre (LVWWC). General text under paragraph 4.61 mentions the White Water Centre, which lies just over the border, near Waltham Abbey, and that it could be *"a catalyst in the medium to long term to encourage sport and other tourism-related activities in the locality"*

Policy E4 offers support for high quality visitor accommodation and for upgrading existing visitor attractions, which is helpful in terms of the wider Park area, for example the River Lee Country Park and Lee Valley Park Farms.

The Authority is developing the Lee Valley White Water Centre as the major family leisure destination in the south east. Working with our leisure trust, Vibrant Partnerships we will diversify its offer into 'extreme' sports.

The centre attracts more than 330,000 visits and is the home to British Canoe's national performance centre for canoe slalom. The intention is that the regional and national event programme will be integral to our plans in the foreseeable future.

Currently, the centre's offer reflects two phases of development. The first involved the creation of the centre as an Olympic venue; this operated for under two years until the completion of the second or 'legacy phase' in 2013. Both phases of development extended the visitor offer focused entirely on paddle sports with recent innovations such as the new beach.

The Authority with Vibrant Partnerships is looking at plans for a third phase of development to secure the centre's reputation for extreme sports. Working

with its partners the Authority has identified land on adjacent sites for further investment within an 'opportunity area' which would extend the existing curtilage to include the showground site; this should be identified in the draft plan and will be used as the basis of a masterplan with Borough of Broxbourne.

Vibrant Partnerships working with the Authority is scoping the market to look at new attractions which could include zip wires, wave machine and extended beach area

An additional bullet point could be added to Policy E4 as follows:

Opportunities for the sustainable development of the visitor economy will be supported where they are of a scale, type and appearance appropriate to the locality and provide local economic benefits, through the following measures

viii) support for development of high quality leisure facilities and activities in association with the adjoining Lee Valley White Water Centre to create a major family leisure destination within the south east at Waltham Abbey.

The Authority was successful in agreeing with the borough of Broxbourne a joint approach which shows the potential for expansion at the centre which extends northwards but also to the east into the District. It is considered that this 'opportunity area' should be included in the draft plan. This will support the Councils initiatives to strengthen the local visitor economy. A plan Appendix D of the proposed opportunity area is included with this letter.

Traveller Site Development

The Authority notes the Council's sequential approach to the allocation of sites for Travellers and Travelling Showpeople as set out in draft Policy SP2 Spatial Development Strategy 2011-2033 and policy H4 Traveller Site Development and supports the provision of land for Traveller sites as part of the development of new housing sites.

However the sequential approach directs decision makers towards the regularisation of temporary and unauthorised sites first, intensification of existing sites and sites within the green belt before turning to new allocations/development sites. For the Regional Park, which within Epping Forest District is mainly green belt land (94.2%), this will place undue pressure on green belt sites within the Park, for example the four temporary Traveller sites at Carthage.

Government guidance states that Traveller sites in the Green Belt, whether temporary or permanent are inappropriate development ("Planning Policy for Traveller Sites" August 2015). This is mentioned in supporting text for draft Policy H4 Traveller Site Development which highlights green belt designation as a consideration when assessing applications for Traveller site development for sites other than those allocated in the Plan.

Lee Valley Regional Park Authority

Myddelton House, Bulls Cross, Enfield, Middlesex, EN2 9HG
Telephone: 01992 717 711 Fax: 01992 719937
www.leevalleypark.org.uk

It would seem as drafted that the implications of the policy counter adopted Government policy and would be prejudicial to the Authority's commitment to improve landscape at Carthage. It could be considered 'unsound'.

Biodiversity and Green Infrastructure

The Authority supports the Development Management policies for habitat protection and improving biodiversity DM1 and for the Lee Valley SPA DM3. The Park area within Epping Forest District contains a diverse and rich ecology including part of the Lee Valley SPA and Ramsar site, the Cornmill Stream and Old River Lea and Waltham Abbey SSSIs and a number of Local Wildlife sites. It is important that development within or adjoining the Park delivers a net biodiversity gain and that appropriate survey information is included when an application is submitted. Suitable monitoring of any required mitigation, compensation and offsetting must also be effective for it have any purpose.

Policy supporting the extension, maintenance and enhancement of Green Infrastructure in the District, set out as part of policy SP6 'The Natural Environment, Landscape Character and Green Infrastructure' is welcomed. It would be helpful to identify both the Regional Park and Epping Forest as major elements within the District's green infrastructure as part of this strategic policy.

Reference to The Lea Catchment Nature improvement Area (NIA) should be incorporated into this section of the Local Plan. It is endorsed by the Herts Local Nature Partnership and seeks to establish a joined up and resilient ecological network at a landscape scale throughout the Lea Valley. The 5 key aims of the NIA, as set out below:

- To restore, recreate and link characteristic ecological, hydrological and landscape features to fully integrate the Lea floodplain corridor
- To improve the ecological management of designated sites within the Lea Valley
- To enhance and enlarge key biodiversity sites in the Lea Valley
- To begin to achieve good ecological status of the River Lea and tributaries
- To increase awareness and understanding of the biodiversity of the Lea Valley and to activate participation in its conservation

This would strengthen Green Infrastructure planning in the District and support Policy SP6: 'The Natural Environment, landscape Character and Green Infrastructure'.

Policy relating to 'Places'

The Authority supports the policy focus on key places within the District particularly the policies which are aimed at revitalising centres adjacent to the Regional Park such as Waltham Abbey, Nazeing, Roydon and Sewardstone.

More detail should be included about the Regional Park and its relationship to these areas. The Local Plan should promote and help to enhance its role in providing opportunities for, and access to, healthy activity and group events, enjoyment of nature, informal outdoor recreation and leisure facilities, e.g cycling, sailing, and angling for all members of the public. Waltham Abbey Gardens and the town centre itself are an important gateway into the River Lee Country Park, and this has been identified through the draft PDF Area 6 Proposals. Support should be included for improved visitor facilities and related infrastructure within the River Lee Country Park at Fishers Green and the Lee Valley Park Farms, and within the Royal Gunpowder Mills site.

The relationship between the Park and the settlements of Nazeing and Roydon should be highlighted. Infrastructure improvements such as access into the Park from Roydon station, or via additional cross valley public transport provision on Nazeing Road should form part of the infrastructure delivery plan for these areas. Improvements to the Crooked Mile as a key route serving the River Lee Country Park, particularly for cyclists, has long been an ambition of the Authority and requires joint working with Essex County and other stakeholders. This should be promoted through the Local Plan.

Reference to the recreational and biodiverse open space assets within the Park at Sewardstone should be included within the vision statement.

Response to call for sites

In January 2016 officers responded to the Council's 'call for sites' with the submission of two sites on the edge of Waltham Abbey, Langley and Mile Nursery, which lie on the Crooked Mile. Whilst both of these lie in the green belt and Regional Park they are occupied by commercial uses. Through its greenbelt review the District Council dismissed the inclusion of both sites.

The comment included in the schedule is as follows:

'Although this site was available, it was judged that other sites were preferential in terms of the SSM hierarchy and their achievability and if allocated would cumulatively provide the desired quantum of development in this settlement'.

In short, whilst other sites have already been allocated, in the local planning authority's view these two are not required. However, importantly the current designation of the sites as green belt was not a determining factor in preventing their inclusion for housing and was dismissed as a constraint though your assessment process.


The Authority would like to retain these two sites in the 'call' for consideration by the District Council as it reviews the results of consultation as part of its preparation for the Regulation 19 consultation which will commence in 2017. These sites have the advantage of currently being occupied on short leases and could become available for housing development within the next 2 years; they are deliverable as housing sites. They should be de-designated from the greenbelt and allocated for housing.

Infrastructure and Delivery

The Authority looks forward to working with the Council on the development of the infrastructure delivery plan and in identifying opportunities to secure future improvements to green infrastructure in line with strategic policy SP6, and the detailed Green Infrastructure strategy, and in particular to improve access to the Regional Park for cyclists and pedestrians. Although the Council is in the process of reviewing the potential offered by a Community Infrastructure Levy and has not yet adopted a charging schedule the Authority would wish to see specific reference to the Regional Park in the schedule if and when this is drafted.

The Authority would welcome feedback and further discussion on the comments made above.

Yours sincerely



Stephen Wilkinson
Head of Planning and Strategic Partnerships
Lee Valley Regional Park Authority



ACT AMENDED
BY ARRANGEMENT OF S.L.C.

Lee Valley Regional Park Act 1966

CHAPTER xli

ARRANGEMENT OF SECTIONS

Section

1. Short title.
2. Interpretation.
3. Incorporation of Acts.
4. Constitution of Authority.
5. Appointment of members of Authority.
6. Qualification for and cessation of membership of Authority.
7. Members not to represent more than one council.
8. Nomination of deputies.
9. Appointment of chairman and vice-chairman.
10. Power to amend constitution.
11. Staff.
12. General duty of Authority.
13. Ancillary powers of Authority.
14. Special provision with regard to planning.
15. Powers to acquire land.
16. Acquisition of new interests or rights over land.
17. Provision of substituted sites.
18. Power to reinstate owners or occupiers of property.
19. Power to enter for survey or valuation.
20. Temporary use of land.
21. Power to sell, exchange or let land.
22. Application of capital money.
23. Land outside park acquired for purposes of park.
24. Copy of Act and map of park to be kept for public inspection.

Section

25. Extinguishment of rights of way, easements, etc.
26. Suspension of restrictive covenants.
27. Undertakings and agreements binding successive owners.
28. Byelaws.
29. Application of Litter Act, 1958, to Authority.
30. For prevention of trespass and vandalism.
31. Appointment of wardens or rangers.
32. Contracts of Authority.
33. Provision of housing accommodation by Authority.
34. Acceptance of gifts.
35. ~~Supply of goods to Authority.~~ [REPEALED]
36. Removal of vehicles.
37. Removal of vessels.
38. Special provision as to houseboats.
39. Agreements.
40. Power to promote and oppose legislation.
41. Provisions in Bills promoted by Greater London Council with respect to Authority.
42. Annual reports.
43. Payment of remuneration and allowances.
44. Powers of local and other authorities, etc.
45. Common fund.
46. Power to borrow.
47. Consolidated loans fund.
48. Precepts.
49. Capital fund.
50. Renewal and repairs fund.
51. Insurance fund.
52. Investment of moneys in capital and renewal and repairs funds.
53. Superannuation.
54. Contributions and loans by local authorities.
55. Inspection and audit of accounts.
56. Disposal of completed development, etc.
57. Application of section 283 of Public Health Act, 1936.
58. Service of notices by Authority.
59. Authentication of documents.
60. Local inquiries.
61. For prevention of pollution.
62. For protection of Conservators of Epping Forest.
63. For protection of owners of Stanstead Bury.
64. For protection of Postmaster General.
65. For protection of sewers of Greater London Council.
66. For protection of Harlow and Stevenage Development Corporations.
67. For protection of certain statutory undertakers.
68. For further protection of water undertakers.
69. For further protection of gas undertakers.

Section

- 70. Saving for taking of gravel.
- 71. Crown rights.
- 72. Town and country planning.
- 73. Saving for Borrowing (Control and Guarantees) Act, 1946.
- 74. Arbitration.
- 75. ~~Costs of Act.~~ REPEALED

SCHEDULE—Incidental provisions with respect to the Authority.

AMENDED BY

LOCAL AUTHORITIES etc (Miscellaneous Provision)
(No. 3) Order 1974

GREATER LONDON COUNCIL (GENERAL POWERS)
ACT 1984

LOCAL GOVERNMENT REORGANISATION (Miscellaneous Prov)
ORDER 1986

SI 1998 No 458

LDDC Transfer of Property Rights and Liabilities (LVRPA Order 1998)

ELIZABETH II



1966 CHAPTER xli

An Act to establish the Lee Valley Regional Park Authority for the development, preservation and management for recreation, sport, entertainment and the enjoyment of leisure of an area adjoining the river Lee as a regional park; to confer powers upon the said authority and certain other authorities, bodies and persons; to enact provisions in connection with the matters aforesaid; and for other purposes. [21st December 1966]

WHEREAS owing to the increasing demand for the development of land for housing, industrial and other urban purposes there is an increasing scarcity of land available for recreation, sport, entertainment and the enjoyment of leisure:

And whereas it is anticipated that the demand for urban development in the south-east of England will in the future greatly increase:

And whereas there is in Greater London and the counties of Essex and Hertford an area adjoining the river Lee which is suitable for development as a regional park for the purpose of providing opportunities for recreation, sport, entertainment and the enjoyment of leisure:

And whereas it is in the public interest that an authority should be established, as in this Act provided, to develop, improve, preserve and manage or procure or arrange for the development, improvement, preservation and management of the said area for such purposes as aforesaid:

And whereas it is expedient that for the purposes aforesaid the powers in that behalf contained in this Act should be conferred upon the said authority:

And whereas it is expedient that the other powers and provisions contained in this Act should be conferred and enacted:

And whereas the purposes of this Act cannot be effected without the authority of Parliament:

1933 c. 51.

And whereas in relation to the promotion of the Bill for this Act the provisions of Part XIII of the Local Government Act, 1933, have been observed by the Greater London Council:

May it therefore please Your Majesty that it may be enacted, and be it enacted, by the Queen's most Excellent Majesty, by and with the advice and consent of the Lords Spiritual and Temporal, and Commons, in this present Parliament assembled, and by the authority of the same, as follows:—

Short title.

1. This Act may be cited as the Lee Valley Regional Park Act 1966.

Interpretation.

2.—(1) In this Act, unless the subject or context otherwise requires—

1961 c. 33.

“the Act of 1933” means the Local Government Act, 1933;

1962 c. 38.

“the Act of 1961” means the Land Compensation Act, 1961;

1963 c. 33.

“the Act of 1962” means the Town and Country Planning Act 1962;

1965 c. 56.

“the Act of 1963” means the London Government Act 1963;

“the Act of 1965” means the Compulsory Purchase Act 1965;

“the appointed day” means 1st January, 1967;

“the Authority” means the Lee Valley Regional Park Authority constituted by this Act;

“bridleway” means a way for the following purposes only, namely, the passage of persons on foot or on horseback or for leading horses or driving animals of any description;

“the catchment board” means the Lee Conservancy Catchment Board;

“the common council” means the common council of the city of London;

“constituent council” means a riparian council or a non-riparian council;

“contributing council” means a London council or a county council;

“county council” means the council of the county of Essex or the council of the county of Hertfordshire;”;

“cycle track” means a way for the following purposes only, that is to say, the passage of persons on foot or riding pedal cycles;

“enactment” means any enactment, whether public general or local, and includes any order, byelaw, rule, regulation, scheme or other instrument having effect by virtue of an enactment;

“financial year” means a period of twelve months commencing on 1st April;

“footpath” means a way for the following purpose only, that is to say, the passage of persons on foot;

“functions” includes powers and duties;

“houseboat” means any vessel, or any part, remains or wreckage thereof, whether or not the same shall be floating, and whether or not the same is used or capable of being used as a place of temporary, intermittent or permanent habitation but does not include any boat or vessel bona fide used for navigation;

“interest” in relation to land, includes any estate in land and any right in, over or under land, whether the right is exercisable by virtue of the ownership of an interest in land or by virtue of a licence or agreement, and in particular includes rights of fishing and sporting;

“land” includes land covered by water and any interest in land;

“London council” means a London borough council or the Common Council;”;

“the Minister” means the Minister of Housing and Local Government;

“nature reserve” has the meaning assigned to that expression by section 15 of the National Parks and Access to the Countryside Act, 1949;

1949 c. 97.

“non-riparian council” means a London council other than the councils of the London boroughs of Enfield, Hackney, Haringey, Newham, Tower Hamlets and Waltham Forest;”;

“the park” means the Lee Valley Regional Park as defined by subsection (2) of this section;

“riparian council” means a council specified in section 4(2) of this Act;”.

“statutory undertakers” means any persons authorised by any enactment to construct, work or carry on a railway, canal, inland navigation, gas, electricity, water or other public undertaking;

“vessel” includes any ship, boat, barge, houseboat, raft or craft of every class or description, howsoever navigated or propelled, and a hover vehicle, that is to say, a vehicle designed to be supported on a cushion of air;

“waterway” means any lake, river, canal or other waters, being (in any case) waters suitable, or which can be rendered suitable, for use in connection with any facilities provided by virtue of this Act.

(2) “The Lee Valley Regional Park” means the areas in Greater London and in the counties of Essex and Hertford coloured pink on the plan which was in the month of November, 1965, deposited in the office of the Clerk of the Parliaments, House of Lords, in the Private Bill Office of the House of Commons and copies of which were in the same month deposited with the clerks of the constituent councils.

(3) Any reference in this Act to any enactment shall be construed as a reference to that enactment as applied, extended, amended or varied by, or by virtue of, any subsequent enactment, including this Act.

Incorporation
of Acts.
1946 c. 49.

3.—(1) The Acquisition of Land (Authorisation Procedure) Act, 1946, shall apply to the compulsory acquisition of land under this Act and accordingly shall have effect as if this Act were a public general Act in force immediately before the commencement of the said Act of 1946.

(2) In relation to the acquisition of interests in land by way of the creation of new interests references to land in the said Act of 1946 as applied by the last preceding subsection shall be construed as references to the land in which the new interest is to be created.

(3) The provisions of section 27 of the Act of 1965 shall not apply in relation to any compulsory purchase under this Act.

(4) For the purpose of the acquisition by the Authority of land by agreement the provisions of Part I of the Act of 1965 (so far as applicable) other than sections 4 to 8, section 10, section 27 and section 31 shall apply and in the said Part I as so applied—

(a) “the acquiring authority” means the Authority;

(b) “the special Act” means this Act; and

(c) “land” has the meaning assigned to it in this Act.

Constitution
of Authority.

4.—(1) On the appointed day there shall be constituted an Authority to be called “the Lee Valley Regional Park Authority” for the purpose of exercising the functions assigned to them by this Act.

(2) The Authority shall consist of twenty-eight members who shall be appointed as follows:—

eight by the non-riparian councils jointly;

- 4 by the County Council of Essex;
- 4 by the County Council of Hertfordshire;
- 1 by the London Borough Council of Enfield;
- 1 by the London Borough Council of Hackney;
- 1 by the London Borough Council of Haringey;
- 1 by the London Borough Council of Newham;
- 1 by the London Borough Council of Tower Hamlets;
- 1 by the London Borough Council of Waltham Forest;
- 2 by the Borough Council of Broxbourne;
- 2 by the District Council of East Hertfordshire;
- 2 by the District Council of Epping Forest*.

(3) The incidental provisions set out in the schedule to this Act shall apply in relation to the Authority and the members thereof.

5.—

(1) The appointments to the Authority required by section 4 of this Act shall be made —

- (a) by the non-riparian councils before 1st April 1986 and before 1st July in 1989 and each fourth year thereafter; and
- (b) by the riparian councils before 1st July in 1989 and each fourth year thereafter;

and each member so appointed, and the members appointed by the riparian councils in 1985, shall hold office —

- (i) in the case of the first appointments made by the non-riparian councils, from 1st April 1986 to 30th June 1989;
- (ii) otherwise, from 1st July next following his appointment for a term of four years.

(2) Immediately after the appointment of any member of the Authority the proper officer of the constituent council of whom he is a member shall notify the name, address and description of the member appointed to the Authority.

(3) A person shall not be eligible for appointment as a member of the Authority if he is a member of a non-riparian council one of whose members is already a member of the Authority*.

"(4) Where a casual vacancy occurs among the persons appointed to the Authority by a riparian council or by the non-riparian councils jointly, that council or, as the case may be, those councils jointly, shall as soon as practicable appoint another person to fill the vacancy and the person appointed shall come into office upon his appointment and shall hold office during the remainder of the term of office of the person in whose place he is appointed:

Provided that it shall not be obligatory upon a riparian council or, as the case may be, the non-riparian councils to fill any vacancy occurring less than two months before the ordinary date of retirement from the office in which the vacancy occurs."

(5) The provisions of sections 58, 59, 60, 63, 76 and 95 of the Act of 1933 (which relate to the holding of office and voting) shall apply to the Authority as if the Authority were a local authority other than a parish council and such officer as shall be appointed for the purpose by the Authority were the clerk of the local authority and as if references in those provisions to that Act were references to this Act:

Provided that—

- (i) in its application to the Authority paragraph (a) of subsection (1) of the said section 59 shall have effect as if the expression "chairman" included "vice-chairman";
- (ii) in their application to the Authority the said sections 76 and 95 shall have effect as if references to members of a local authority included references to deputies of members of the Authority nominated under section 8 (Nomination of deputies) of this Act;
- (iii) in their application to the Authority the said sections 58, 59 and 60 shall have effect as if references to election or re-election of members of a local authority were references to the appointment or re-appointment of members of the Authority.

Qualification
for and
cessation of
membership
of Authority.

6.—

(1) A member of the Authority shall either be a member of the riparian council by whom he was appointed or, if he was appointed by the non-riparian councils jointly, of one of those councils and if he ceases to be a member of such a council he shall thereupon cease to be a member of the Authority:

Provided that a member of the Authority who becomes disqualified for being such a member by reason only of the termination of his term of office as a member of such a council shall continue in office as a member of the Authority until 30th June next occurring after the date on which his term of office as a member of such a council terminated.”;

(2) A member of the Authority may resign his membership by sending to the Authority notice of his desire to do so, and his resignation shall take effect upon the receipt of such notice by the Authority.

(3) Where any member of the Authority ceases to be a member of the Authority in pursuance of the preceding provisions of this section or becomes disqualified from being a member of the Authority or vacates his office by absence the Authority shall forthwith notify the casual vacancy so arising to the proper officer of the riparian council by whom the member was appointed or, in the case of a member appointed by the non-riparian councils jointly, the proper officers of those councils.”

7. (1) A person who is a member of two or more constituent councils shall not be qualified to represent more than one constituent council and if the same person shall be appointed a member of the Authority by more than one constituent council he shall within one month after the second appointment choose under which appointment he will serve and give notice of his choice to the Authority and thereupon the other appointment shall be deemed void and if he fails to give the said notice, the second and subsequent appointments shall be deemed void and a further appointment shall be made as if a casual vacancy had arisen.

members not to represent more than one council.

“(2) Subsection (1) above shall have effect in relation to the non-riparian councils as if the reference to one constituent council were a reference to all those councils acting jointly.”

8.—(1) A riparian council or the non-riparian councils jointly may nominate a person or persons to act as deputy or deputies for all or any of the members of the Authority appointed by that council or, as the case may be, these councils

(2) A person so nominated may attend and vote and take part in any proceedings or business of the Authority or any committee or any sub-committee of the Authority (being a committee or sub-committee on which a member for whom he is nominated as deputy is entitled to sit) which the member for whom he is nominated a deputy is unable to attend:

Provided that—

(a) at any meeting, proceedings or business of the Authority or committee of the Authority a person so nominated shall not be entitled to represent more than one member and a member shall not be represented by more than one such person; and

(b) a person so nominated shall be subject to the same provisions as to qualification for, and disqualification from, office as apply to members of the Authority and shall not be entitled to act as deputy for any member of the Authority until notice of his nomination, so to act has been given to the Authority by the *proper officer* of the constituent council of whom he is a member, specifying the member or members for whom he has been nominated to act as deputy.

(c) a person shall not be eligible for nomination as a deputy under this section if he is a member of a non-riparian council one of whose members is already a member of, or a deputy of a member of, the Authority."

Appointment
of chairman
and vice-
chairman.

9.—(1) The Authority shall at their annual meeting in each year appoint one of their number to be chairman and the chairman shall unless he resigns his office or ceases to be a member of the Authority continue in office until his successor is appointed.

(2) The Authority may at each annual meeting appoint one of their number to be vice-chairman and the vice-chairman shall unless he resigns his office or ceases to be a member of the Authority continue in office until immediately after the election of the chairman at the next annual meeting.

(3) On a casual vacancy occurring in the office of chairman or vice-chairman of the Authority the vacancy shall be filled by the appointment by the Authority of one of their number at a meeting held as soon as practicable after the vacancy occurs, and where the office vacant is that of chairman the meeting may be convened by such officer as shall be appointed for the purpose by the Authority.

(4) The person appointed under this section to fill a vacancy shall hold office until the date upon which the person in whose place he is appointed would ordinarily have retired and he shall then retire.

Power to
amend
constitution.

10.—(1) The Minister may on the application of the Authority by order made in accordance with the provisions of this section amend the constitution of the Authority and, without prejudice to the generality of the foregoing, any such order may provide for the appointment of additional members of the Authority either by any one or more of the constituent councils or by some other body or person, for varying the number of members which

each such council is entitled to appoint, for reducing the number of constituent councils or providing for a member of the Authority to be appointed jointly by two or more constituent councils or other bodies or persons:

Provided that an order amending the constitution of the Authority shall not be made so as to have the effect of making the aggregate number of members appointed by the contributing councils less than is sufficient to constitute a majority of the total membership of the Authority.

(2) An application by the Authority for an order under this section shall not be made except in pursuance of a resolution passed by the Authority and no such resolution shall be effective unless it is passed at a meeting of the Authority specially convened for the purpose and not less than three-fourths of the whole number of the members of the Authority vote in favour of it.

(3) On receipt of a certified copy of a resolution passed in accordance with the provisions of the last foregoing subsection the Minister shall give notice thereof to the constituent councils and consider any objections or representations made by them.

(4) Any order made under this section may contain such incidental, consequential and supplementary provisions as the Minister (after consultation with the Authority) thinks necessary or expedient for the purposes of the order and in particular, but without prejudice to the generality of the foregoing, may provide for the amendment or repeal of any local enactment relating to the Authority.

(5) (a) The power conferred on the Minister by subsection (1) of this section to make an order shall be exercisable by statutory instrument and such power shall include power subject to the like conditions to make an order varying or revoking any order previously made under the said subsection.

(b) Any such order shall be subject to annulment in pursuance of a resolution of either House of Parliament.

11.—(1) The Authority shall appoint such officers (including Staff. a treasurer), as the Authority think necessary for the efficient discharge of their functions.

(2) The Authority shall pay to their officers such reasonable remuneration as they may determine.

(3) A person shall, so long as he is, and for twelve months after he ceases to be, a member of the Authority, be disqualified from being appointed to any paid office of the Authority other than the office of chairman or vice-chairman.

(4) Section 119 of the Act of 1933 (which provides for the taking of security by a local authority in respect of any officer employed by them and any other person likely to be entrusted with money or property belonging to them) shall have effect as if references therein to a local authority, and to officers employed by a local authority, included respectively references to the Authority and to officers employed by the Authority.

(5) Section 120 of the Act of 1933 (which relates to the accountability of officers of local authorities) shall have effect in relation to any officer employed by the Authority as it has effect in relation to officers employed by local authorities, subject to the necessary modifications.

(6) Section 123 of the Act of 1933 (which requires an officer of a local authority to disclose his interest in any contract of the Authority) shall have effect in relation to any officer employed by the Authority as it has effect in relation to officers employed by local authorities, subject to the necessary modifications and, in particular, as if the reference in subsection (1) of that section to subsections (2) and (3) of section 76 of that Act were a reference to those subsections as applied by subsection (5) of section 5 (Appointment of members of Authority) of this Act.

(7) In this section " officer " includes a servant.

General duty
of Authority.

12.—(1) It shall be the duty of the Authority to develop, improve, preserve and manage or to procure or arrange for the development, improvement, preservation and management of the park as a place for the occupation of leisure, recreation, sport, games or amusements or any similar activity, for the provision of nature reserves and for the provision and enjoyment of entertainments of any kind.

(2) For the purpose of fulfilling the duty imposed upon the Authority by subsection (1) of this section the Authority may construct, lay out, equip and maintain all such works and buildings, enter into and carry out all such agreements or arrangements with any body, company or person, provide or arrange for the provision of all such facilities, equipment and services and provide or do all such other acts or things as they may think necessary or expedient for that purpose.

13.—(1) Without prejudice to the generality of the powers conferred on the Authority by section 12 (General duty of Authority) of this Act it shall be lawful for the Authority in the exercise of their functions under this Act either themselves to do or to make arrangements for the doing by any company, body or person of all or any of the following things:—

- (a) the development, laying out, enclosing or appropriation of any part of the park for any of the purposes of this Act;
- (b) the provision, erection and maintenance of all such accommodation, houses, buildings, structures, erections, vehicles, plant, machinery, apparatus or equipment as the Authority may think necessary or expedient for the purposes of this Act or the enjoyment of the park or any facilities provided for those purposes;
- (c) the winning, working, removal and carrying away of sand, gravel and other material;
- (d) the provision of dwellings and other accommodation for persons employed—
 - (i) by the Authority; or
 - (ii) by any company, body or person for or in connection with the carrying on of any activity or the provision of any entertainment in the park in pursuance of this Act;
- (e) the holding of exhibitions, shows, rallies, regattas and athletic and other competitions or contests, and the provision of amusement fairs, music, concerts, dances and dramatic, cinematograph and other entertainments;
- (f) the provision of camping grounds and parking, mooring and landing places and means of access thereto and egress therefrom;
- (g) the improvement of waterways for the purpose of open air recreation;
- (h) the provision of hotels, motels, hostels, caravans, holiday camps and other dwellings; *see S(a) below*
- (i) the provision of accommodation for, and the provision of, meals and refreshments (including intoxicating liquor);

- (j) the construction, improvement and maintenance (whether inside or outside the park) of roads, cycle tracks, bridleways and footpaths;
- (k) the construction, maintenance and operation within the park of railways (including elevated cable railways and mono-railways), tramways and other means of locomotion and the provision and operation of vehicles (including trolley vehicles), vessels, plant, machinery, apparatus and equipment;
- (l) the provision and operation of road transport vehicles for the conveyance of passengers within the park;
- (m) the levying of tolls for the use of any private road in the park;
- (n) the levying of charges for admission to, or the use of, any part of the park for the time being appropriated, set apart or enclosed for any particular purpose or activity or for admission to, or the use of, any camping grounds, parking, mooring or landing places, buildings, structures, erections, vehicles, vessels, plant, machinery, equipment, amusement, entertainment or facilities provided under this Act:

Provided that nothing in this section shall empower the Authority—

- (a) to manufacture or sell motor vehicles or fuel, lubricants, accessories, spare parts or equipment for motor vehicles; or
- (b) to carry on the business of maintaining or repairing motor vehicles.

(2) The Authority may enter into and carry into effect agreements or arrangements with any company, body or person for the provision and maintenance by such company, body or person, whether within or outside the park, of any works, facilities, supplies or services which may be desirable for or in connection with the carrying into effect of any of the purposes of this Act and by any such agreement or arrangement may agree to defray or to make contributions towards expenses incurred by the company, body or person thereunder.

(3) The foregoing provisions of this section shall not authorise the Authority or any company, body or person—

- (a) on land in which any other person has an interest, without the consent of such last-mentioned person, to do

anything which apart from this section would be actionable at his suit by virtue of that interest;

- (b) to do anything affecting any highway without the consent of the highway authority;
- (c) to provide or operate any railway (including an elevated cable railway or a mono-railway), tramway, trolley vehicle or similar means of locomotion for the conveyance of passengers if the London Transport Board in agreement with the Authority will provide or operate the same;
- (d) to operate any railway, tramway or other means of locomotion on a highway, except with the consent in writing of the Minister of Transport which may be given subject to such conditions as he thinks fit.

(4) The powers of the Authority under paragraph (c) of subsection (1) of this section with respect to the winning, working, removal or carrying away by themselves of any sand, gravel or other material shall not be exercisable unless the Authority have first taken all reasonable steps to arrange for the winning, working, removal or carrying away of the same by some company, body or person in the course of trade or business on terms which in the opinion of the Authority are reasonable.

(5) (a) No hotel or restaurant shall be provided by the Authority under paragraph (i) of subsection (1) of this section except subject to the following conditions:—

- (i) the existing hotel or restaurant facilities (as the case may be) are in the opinion of the Authority inadequate or unsatisfactory; and
- (ii) the Authority have first taken all reasonable steps to arrange for the provision of those facilities by some other person.

(b) Any application for a justices' on-licence for any restaurant or hotel provided by the Authority shall be restricted to a restaurant licence, a residential licence or a residential and restaurant licence (as the case may be).

(6) For the removal of doubt the provisions of section 41 of the Road and Rail Traffic Act, 1933 (concerning the approval of the Minister of Transport to the opening of lines for the public conveyance of passengers) shall apply to railways of any kind 1933 c. 53.

(other than elevated cable railways) constructed under the powers of paragraph (k) of subsection (1) of this section and the definition of the word "railway" in section 45 of that Act shall be construed accordingly.

(7) Nothing in this section shall extend to authorise—

(a) any toll to be levied for the use of any private road in the park or any charge to be made for the admission to or the use of any part of the park in respect of—

(i) any member of any statutory undertakers or of the catchment board;

(ii) any agent of or any person employed by any such undertakers or board or by their contractors;

(iii) any vehicle, vessel, plant, machinery or equipment used by such member, agent or person so employed;

on any occasion on which he is engaged in carrying out his duties as such member, agent or employee; or

(b) (without prejudice to the right of the Authority to require a payment in respect of the acquisition of rights in, under or over land of the Authority) any charge to be made for the use of any part of the park by any statutory undertakers in the exercise of their statutory powers.

(8) For the purposes of paragraph (a) of subsection (3) of this section the British Waterways Board shall be deemed to have an interest in land in the navigation (as defined in section 3 (Interpretation) of the Lee Conservancy Act, 1938), the Hertford Union Canal and any land held or used by the said board in connection therewith.

1938 c. xxxiii.

(9) Nothing in this or the last preceding section shall be construed as excluding or limiting the application of any other enactment prohibiting, regulating or restricting the doing of any particular thing or as authorising the doing of that thing by or under agreements or arrangements made with the Authority except in accordance with the provisions of such other enactment.

Special
provision
with regard
to planning.

14.—(1) As soon as may be after the appointed day, and in any case not later than two years after the appointed day or within such further period as the Minister may allow, the Authority shall, after consultation with the local planning authorities and the

appropriate statutory bodies, prepare a plan showing proposals for the future use and development of the park, and shall from time to time review such proposals and shall consult with the appropriate statutory bodies and with the local planning authorities in relation to whose areas any amendment to such plan is proposed.

(2) (a) The local planning authorities shall from time to time include in their development plans or in any proposals for any alterations or additions to their development plans such part of the plan referred to in subsection (1) of this section or of any amendment to that plan as relates to their area.

(b) The inclusion under the foregoing paragraph of this subsection by a local planning authority in their development plan or in any proposals for any alteration or addition to that plan of any part of the plan of, or (as the case may be) any amendment to the plan of the Authority shall not be treated as indicating the approval of the local planning authority to such plan or amendment; nor shall such inclusion prejudice any representation to the Minister which the local planning authority may think fit to make thereon.

(3) Copies of the plan prepared pursuant to subsection (1) of this section and, if amended at any time, particulars of any amendments thereof shall be sent by the Authority to the local planning authorities and shall at all reasonable times be available for inspection by the public and for sale to the public at a reasonable cost.

(4) A local planning authority shall give the Authority notice of any application for planning permission for development where it appears to the local planning authority that the development is likely to affect any part of the park and shall consult with the Authority before determining the application.

(5) The local planning authority shall give to the Authority not less than fourteen days' notice that such application is to be taken into consideration, shall not determine the application until after the expiration of the period of such notice, and shall, in determining the application, take into account any representations received from the Authority.

(6) The local planning authority shall as soon as may be after they have taken the application into consideration give notice to the Authority of their determination and if the application is referred to the Minister under the provisions of subsection (8) of this section such determination shall take effect subject to and in accordance with the provisions of subsection (9) of this section.

(7) The local planning authority shall notify the Authority of any proposal for development by the local planning authority which appears to the local planning authority likely to affect any part of the park.

(8) If the Authority are of the opinion that the determination of the local planning authority or any proposal for development by the local planning authority would materially conflict with the proposals contained in the plan referred to in subsection (1) of this section they may by notice given to the local planning authority within fourteen days after receipt of the notice referred to in subsection (6) or subsection (7) of this section, as the case may be, or such longer period (not exceeding twenty-eight days) as may be agreed between the Authority and the local planning authority require the local planning authority to refer the application or the proposal for development, as the case may be, to the Minister for his consideration and if as a result of such consideration the Minister gives a direction under section 22 of the Act of 1962 (which enables the Minister to give directions requiring planning applications to be referred to him) requiring the application or the proposal for development, as the case may be, to be referred to him, the said section shall have effect as if the Authority were a party entitled to be afforded an opportunity of appearing before and being heard by a person appointed by the Minister for that purpose.

(9) In any case in which notice is given by the Authority to the local planning authority under subsection (8) of this section in relation to either an application or proposal for development (as the case may be)—

- (a) if the Minister gives a direction under section 22 of the Act of 1962 the determination by the local planning authority of that application or proposal (as the case may be) shall not take effect;
- (b) if the Minister decides not to give any such directions the said determination shall take effect on the date on which he notifies the local planning authority of that decision.

(10) (a) A local planning authority shall be entitled to recover from the Authority a sum equal to any compensation payable by the local planning authority—

- (i) under sections 118 and 119 of the Act of 1962 (revocation of planning permission); or
- (ii) under section 123 of the Act of 1962 (planning decisions not affecting new development); or
- (iii) under section 124 (discontinuance of use or alteration or removal of buildings); or
- (iv) under section 125 (preservation of trees and buildings); or

- (v) under section 126 (restrictions on advertising); or
- (vi) under subsection (2) of section 134 of the Act of 1962 (purchase notices which do not take effect); or
- (vii) under subsection (1) of section 170 of the Act of 1962 (undertakers' operational land);

if the liability to pay compensation is attributable to a decision or order under the Act of 1962 which would not have been made but for representations made by the Authority:

Provided that—

- (i) the Authority shall be entitled to set off against any sum payable to a local planning authority under this subsection any amount such authority may receive under Parts VII and XII of the Act of 1962;
- (ii) no compensation recoverable from the Authority under this subsection shall be settled by agreement without the agreement of the Authority.

(b) Any dispute as to whether a decision or order as aforesaid would not have been made but for representations made by the Authority shall be referred to and determined by the Minister.

(11) In this section—

“local planning authority” means an authority which for the purposes of the Act of 1962 is a local planning authority whose area or any part of whose area is situated within the park and includes any council to whom the functions of a local planning authority have been delegated and “the local planning authorities” shall be construed as meaning all such local planning authorities;

“development plan” has the meaning assigned to it by subsection (2) of section 4 of the Act of 1962; and

“the appropriate statutory bodies” means the British Waterways Board and the catchment board.

15.—(1) The Authority may acquire by agreement, whether Powers to by way of purchase, lease or exchange, any land, whether within acquire land. or without the park, which they may require for the purpose of, or in connection with any of their functions.

(2) The Authority, by means of an order made by them and submitted to and confirmed by the Minister, may be authorised to purchase compulsorily any such land as aforesaid.

16.—(1) The Authority may exercise the powers conferred by Acquisition section 15 (Powers to acquire land) of this Act so as to acquire of new interests in land by way of the creation of new interests, as well interests or as interests already in existence before the acquisition thereof by rights over land.

Appendix C Lee Valley Regional
Park Biodiversity Action Plan
2019 - 2029

Vision

The overarching vision for the Lee Valley Regional Park Biodiversity Action Plan is to work with partners and communities to conserve, create, restore and enhance the biodiversity of the Regional Park, providing access to and appreciation of this area.

This vision will be met through four key objectives:

Objectives

- I. To conserve, create, restore and link characteristic ecological, hydrological and landscape features to form a fully integrated river floodplain corridor
- II. To realise the full ecological potential of the Lee Valley Regional Park by maintaining and enhancing the present range of species, habitats and landscape features combined with extensive re-creation and expansion of key habitat types
- III. To achieve a sustainable use of the natural resource
- IV. To achieve awareness and understanding of the biodiversity of the Lee Valley Regional Park and to encourage participation in its conservation

What is Biodiversity?

‘Biological diversity – ‘Biodiversity’ – is the variety of life on earth. It is nature’s variety of species, habitats and whole ecological systems. Human society’s interaction with biodiversity shows whether our economic and social development is sustainable.’

UK Biodiversity Group

Biodiversity does not just refer to rare or threatened species but the whole of the natural world from the commonplace to the critically endangered. It includes the plants and animals we see in and around the places where we live and work as well as those restricted to isolated pockets of fragile habitat.

Why conserve biodiversity in the Lee Valley?

Reasons for conserving biodiversity range from the social, cultural and health benefits it brings, through the essential environmental services natural areas provide to the potential genetic resources that have been used in agriculture, medicine and other branches of science. We have a duty to future generations to ensure that the world they inherit is able to provide them with these same benefits. In addition to these utilitarian reasons for conserving biodiversity comes a moral responsibility to recognise the intrinsic right of other species to exist alongside us.

On a personal level most of us enjoy contact with the natural world. Our lives can be enriched by walking through a wildflower meadow or listening to bird song. Contact with wildlife can help us to feel in touch with our environment, the seasons and natural processes. In addition to the role of biodiversity in our day to day lives it also plays an important part in developing cultural identity and a sense of place reflecting our diverse communities’ needs.

Natural areas provide us with essential environmental benefits known collectively as Ecosystem Services. Unfortunately the scale and nature of these services often only becomes clear when the system breaks down. In the Lee Valley Regional Park, wetland areas are capable of holding and releasing floodwaters over an extended period of time, reducing the likelihood of flooding downstream and the associated damage to property and livelihoods. Many of the economic and social impacts caused by flooding could be eliminated if parts of our river systems still operated within natural floodplains. This same process of slowing down the rate at which rain water passes into river channels can also help to filter out pollutants, reduce soil erosion and improve water quality. The ability of vegetation to remove pollutants from water is currently being harnessed through the inclusion of reedbeds and other wetland habitats in Sustainable Urban Drainage Systems (SUDS), which are increasingly incorporated into modern urban developments.

Our changing climate poses a huge challenge to biodiversity in a number of ways from the timings of seasonal events to the distribution of species, the arrival of new species and alterations to specific habitats. Biodiversity and the way we manage key sites will have an important role in climate change adaptation, resilience and mitigation through for example reducing risk of flooding and helping to reduce the urban island heat effect of our built up areas.

There is growing evidence that access to the natural environment improves health and wellbeing, both physical and mental, can prevent disease and assist recovery from illness. As a nation however we are experiencing increasing obesity, a lack of physical exercise and a staggering one in four of us will experience a mental health problem at some time in our life. Evidence shows that contact with nature and in particular good quality green space can help to reverse and prevent these issues by increasing physical activity and reducing stress.

Lee Valley Regional Park Authority

Lee Valley Regional Park Authority was set up under the Lee Valley Park Act (1966) and is responsible for managing and developing the 26 mile long, 10,000 acre linear Lee Valley Regional Park - the only regional park serving London, Hertfordshire and Essex. The Authority has a broad and dynamic remit with a duty to develop and preserve nature, leisure, recreation and sport throughout the park. The Authority has been responsible for regenerating derelict and neglected land into high quality public open spaces and wildlife habitats of ecological importance, as well as preserving the region's historical value. Whilst the Authority owns and manages 4000 acres (1,600Ha) of the Regional Park, there are a number of other landowners and managers including charities such as RSPB, Herts and Middlesex Wildlife Trust, London Wildlife Trust and the Canal and River Trust, organisations such as Thames Water, Local Authorities and numerous other smaller private landowners. There are other key stakeholders in the management of the habitats of the Regional Park such as the Environment Agency and Natural England as well as regional and local interest groups. Map One shows the boundary of the Regional Park.

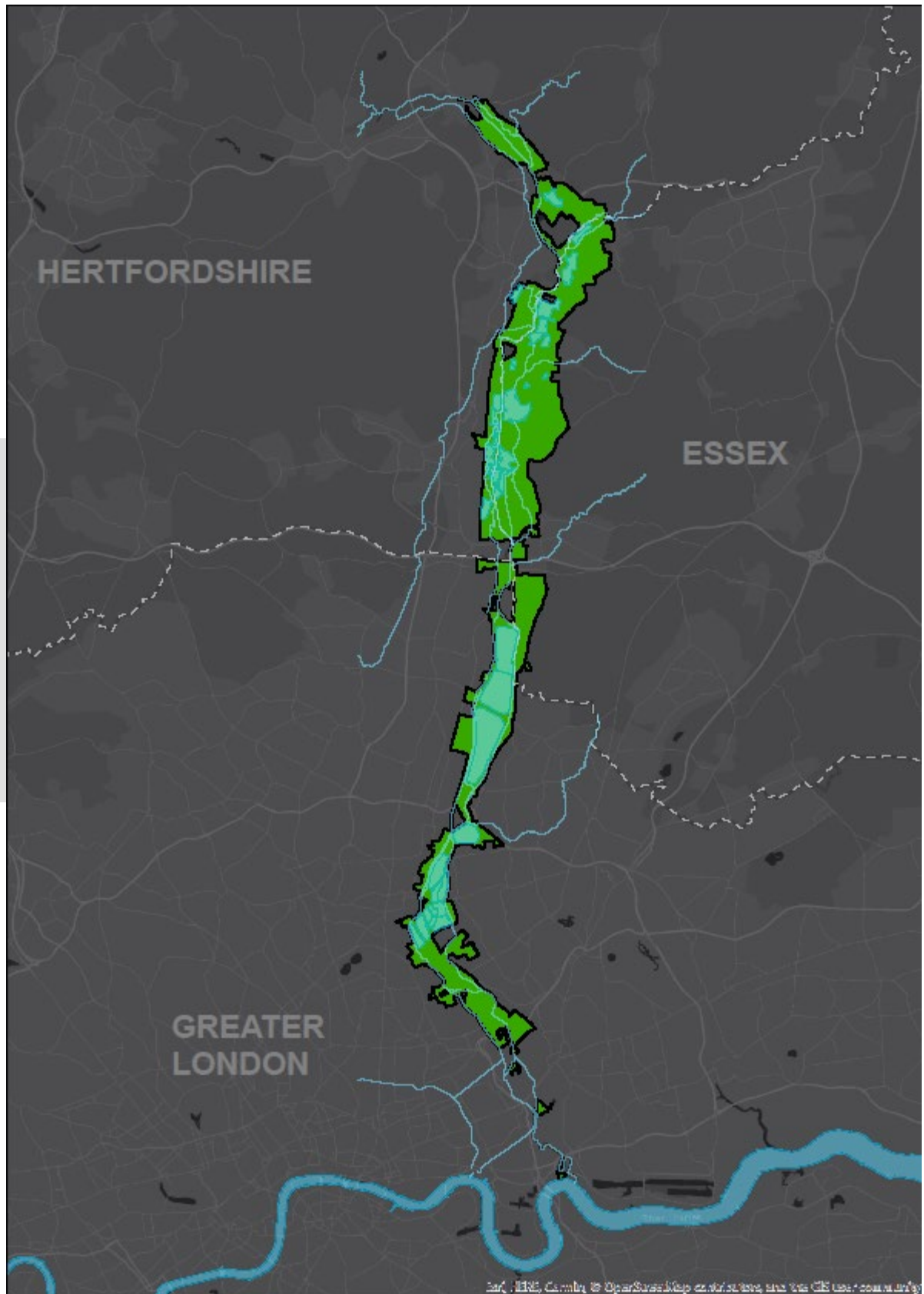
In April 2015, Lee Valley Leisure Trust came into operation as part of the Authority's commitment to further establish Lee Valley Regional Park as world class destination and ensure that public funds are utilised efficiently and effectively as possible.

The Trust runs the Authority's three London 2012 legacy venues and 11 other major sports and visitor sites to ensure they continue to deliver economic, sporting and social benefits for the residents of London, Essex and Hertfordshire.

This document aims to follow-on from the previous Biodiversity Action Plan produced in 2000 and provide a framework for biodiversity action for the Lee Valley Regional Park. It is hoped that through the development of the Biodiversity Action Plan Partnership the valley's key stakeholders will play an active role in the delivery of its targets.

DRAFT

Map One: Statutory boundary of Lee Valley Regional Park Authority



Biodiversity Action – A global response

At the 1992 'Earth Summit' in Rio de Janeiro, 159 governments signed the Convention on Biological Diversity. This was the first treaty to provide a legal framework for the conservation of biodiversity. It called for signatory states to create and provide statutory support for national strategies and action plans designed to conserve, protect and enhance biodiversity.

In 2010 over 190 countries from around the world came together in Japan in order to reach agreement over actions to halt the continued decline in global biodiversity. As a result the 'Aichi' aims and targets were agreed.

Biodiversity Action – A national response

The UK's response to the Rio Earth Summit was the launch of the UK Biodiversity Action Plan in 1994. This was the result of extensive consultation with over 300 organisations and established the collaborative approach to nature conservation that proved to be the great strength of the Biodiversity Action Plan process. The first report, entitled 'Meeting the Rio Challenge'¹, established the framework and criteria for identifying species and habitat types of conservation concern. Action Plans were subsequently drawn up for 391 species and 45 habitats.

Devolution in 1998 led the four nations of the UK to develop their own strategies for biodiversity. In 2007 this was followed by a shared vision for the UK, adopted by the UK Government and devolved administrations. This document 'Conserving Biodiversity – the UK approach' outlined the shared vision and approach to conserving biodiversity within the devolved framework. Guidance on the national priority habitats and species is found in the list of Habitats and Species of Principal Importance in England identified under Section 41 of the NERC Act 2006².

The 'UK Post-2010 Biodiversity Framework'³ was published in July 2012 in response to a change in thinking after the Aichi targets and succeeds the UK BAP. The development of the Framework reflects a revised direction for nature conservation in the UK's four nations towards a shared approach which aims to consider the management of the environment as a whole, and to acknowledge and take into account the value of nature in decision-making.

Whilst the protection of key sites is important this alone will not offer a robust resilience to climate change or halt the loss of biodiversity. In recognising this there has been a move towards landscape scale conservation strategies. In England following on from the Lawton Review 'Making Space for Nature'⁴ 2010, the Government produced 'The Natural Choice: securing the value of nature'⁵ White Paper in June 2011. This outlined the creation of Local Nature Partnerships (LNPs) and Nature Improvement Areas (NIAs) to strengthen local action and reconnect nature at a landscape scale.

¹ Biodiversity: The UK Steering Group Report Volume 1: Meeting the Rio Challenge (JNCC 1995)

² Natural Environment and Rural Communities Act, 2006

³ UK Post-2010 Biodiversity Framework, (JNCC, DEFRA, 2012)

⁴ Making Space for Nature (DEFRA 2010)

⁵ The natural choice: securing the value of nature (DEFRA 2011)

The England biodiversity strategy ‘Biodiversity 2020’⁶ was published in 2011. The aim of the strategy is:

‘To halt overall biodiversity loss, support healthy well-functioning ecosystems and establish coherent ecological networks, with more and better places for nature for the benefit of wildlife and people.’

It is aimed that these outcomes will be delivered through action in four areas:

- a more integrated large-scale approach to conservation on land and at sea
- putting people at the heart of biodiversity policy
- reducing environmental pressures
- improving our knowledge

The need to adopt an integrated landscape view of conservation has been recognised, however it should be noted that some species require additional more specific attention to aid their conservation. There are a number of landscape scale strategies applicable to the Lee Valley detailed below

The most recent environment plan ‘A Green Future: Our 25 Year Plan to Improve the Environment’⁷ sets out government action in England to help the natural world regain and retain health through the achievement of a set of 25-year goals which are:

- Clean air
- Clean and plentiful water
- Thriving plants and wildlife
- Reduced risk of harm from environmental hazards such as flooding and drought
- Using resources from nature more sustainably and efficiently
- Enhanced beauty, heritage and engagement with the natural environment

In addition, they aim to manage pressures on the environment by:

- Mitigating and adapting to climate change
- Minimising waste
- Managing exposure to chemicals
- Enhancing biosecurity

It is intended that this plan will be revised and refreshed during its lifespan in order to take account of fast-moving changes in science, technology and our society.

The National Planning Policy Framework (NPPF)⁸ published in July 2018 sets out the Government’s planning policies for England and how these should be applied in order to contribute to the achievement of sustainable development through three overarching objectives. The environmental objective states that the planning system should to contribute to protecting and enhancing our natural, built and historic environment; including making effective use of land, helping to improve biodiversity,

⁶ Biodiversity 2020: A Strategy for England’s wildlife and ecosystem services (DEFRA 2011)

⁷ A Green Future: Our 25 Year Plan to Improve the Environment (DEFRA 2018)

⁸ National Planning Policy Framework (Ministry of Housing, Communities and Local Government, July 2018)

using natural resources prudently, minimising waste and pollution, and mitigating and adapting to climate change, including moving to a low carbon economy. Local Planning Authorities should develop Local Plans which apply a presumption in favour of sustainable development unless there would be adverse impacts which would significantly and demonstrably outweigh the benefits assessed against the NPPF taken as a whole.

Post-Brexit considerations

European legislation has provided a framework for key areas of statute with regard to nature conservation in the UK. Following the 2016 referendum Britain is in a transition period leading up to the scheduled date of leaving the European Union on 29th March 2019. The European Union (Withdrawal) Bill is currently progressing through Parliament and if passed, it will end the primacy of EU law in the UK and will incorporate all EU legislation into UK law which over a period of time will be reviewed.

This document will need to be reviewed to reflect any amendments made to UK statute following departure from the EU and the subsequent review of legislation.

Landscape Scale Conservation in the Lee Valley

The Lea Catchment Nature Improvement Area (NIA)

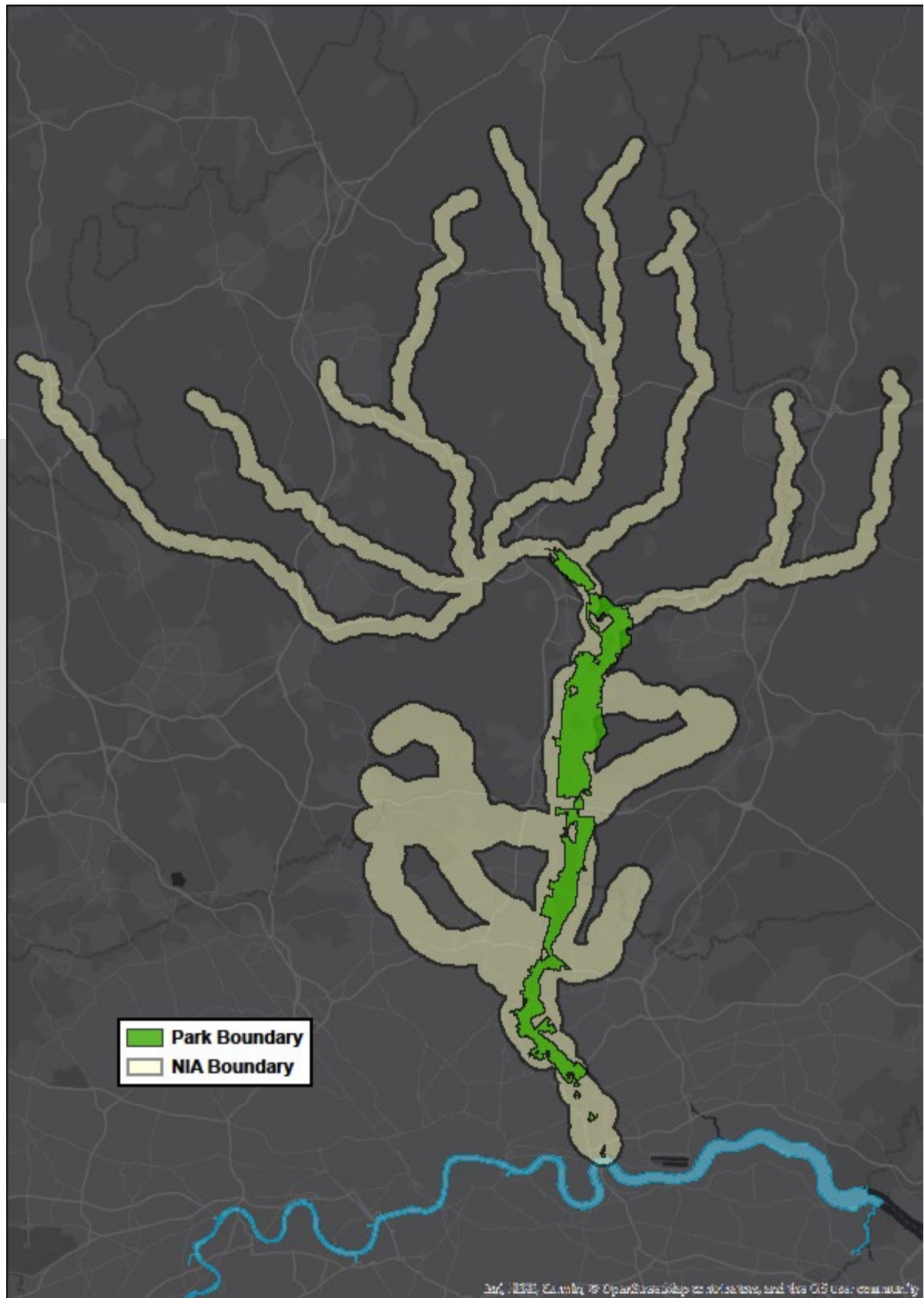
The Lea Catchment NIA partnership was formed in response to the Lawton Review; it covers the entire Lea Catchment and is made up of representatives from private organisations, charities, local authorities and statutory agencies. Map Two shows the boundary of the Lea Catchment NIA. The partnership narrowly missed out on becoming one of the 12 funded national NIAs in the first funding round in 2012, however it did receive some funding from Defra to assist in the delivery of its 34 targets outlined in the business plan.

The five key aims of the NIA are:

- To restore, recreate and link characteristic ecological, hydrological and landscape features to fully integrate the Lea floodplain corridor
- To improve the ecological management of designated sites within the Lea Valley
- To enhance and enlarge key biodiversity sites in the Lea Valley
- To begin to achieve good ecological status of the River Lea and tributaries
- To increase awareness and understanding of the biodiversity of the Lea Valley and to activate participation in its conservation

Whilst this initial funding is now complete the NIA group is seeking to continue its work seeking funding through different funding streams.

Map Two: Boundary of the Lea Catchment Nature Improvement Area



The River Lea Catchment Partnership

Problems on rivers including pollution, invasive non-native species and over-abstraction have been recognised at a European level by the Water Framework Directive (WFD), a piece of legislation which became UK law in 2003. It states that all UK waterbodies (including rivers and lakes) must reach 'good ecological status' or 'good ecological potential' (for heavily modified waterbodies) by 2027. This means they should have good water quality and healthy communities of aquatic animals and plants. The UK has a legal obligation to meet this target. Rivers can be classified: 'Bad', 'Poor', 'Moderate', 'Good', or 'High'. This is assessed through monitoring of a range of indicators including physico-chemical water quality (e.g. dissolved oxygen, ammonia), aquatic invertebrates, fish and aquatic plants. There are two WFD waterbodies which flow through the Regional Park, the 2015 WFD baseline classifications for these are provided below:

- Lea Navigation (Fieldes Weir to Enfield Lock) – overall waterbody status: Poor. Ecological potential: Poor (elements not achieving good status- macrophytes (Poor) and phosphate (Poor)).
- Lea Navigation (Enfield Lock to Tottenham Locks) – overall waterbody status: Bad. Ecological potential: Bad (elements not achieving good status- macrophytes (Bad), phosphate (Poor) and pH (Moderate)).

The Catchment Based Approach was piloted by Defra in 2012 and launched nationally in 2013. The aim is to establish catchment partnerships formed of local people, landowners and statutory bodies, which work collaboratively across all the catchments in England. The hope is that this collaborative, bottom-up approach will be more successful at improving our rivers than previous approaches, which were led from above by statutory organisations. The ultimate aim of the Catchment Based Approach is to help the UK meet our targets under the WFD.

The River Lea Catchment has six partnerships. The catchment hosts at time of publication are:

- Luton Lea – Groundwork East
- Upper, Middle and Lower Lea, Rib and Quin, Ash and Stort, Beane, Mimram – Herts and Middlesex Wildlife Trust
- London Lea – Thames 21

RSPB Futurescapes

Futurescapes are the RSPB's response to the need for landscape scale conservation. They have designated 38 Futurescape areas including the Greater Thames area. Predominantly focused on the mudflats and marshes of the Thames Estuary, this 1000km² area stretches into London and up the Lee Valley as far as Queen Elizabeth Olympic Park.

A Living Landscape - The Wildlife Trusts

The Wildlife Trusts have identified over 100 Living Landscapes around the UK. This recovery plan was launched in 2006 to restore, recreate habitats and reconnect people to wildlife. The Lee Valley is identified as a Living Landscape by the three local Wildlife Trusts, Herts and Middlesex, Essex and London. These are mostly

being implemented through discrete projects to contribute to the greater whole, for example Walthamstow Wetlands, opened in 2017.

All London Green Grid (ALGG)

The ALGG is the Greater London Authority led Green Infrastructure strategy for London identifying a wide range of functions that can be delivered by a healthy natural environment including adaptation to climate change, conserving biodiversity and increasing access to nature. The ALGG has 11 Area Frameworks of which the Lea Valley and Finchley Ridge is one. The ALGG is due for review as part of the revised London Plan, due for adoption in 2019.

GreenArc

Founded in 2004 the GreenArc is a partnership of organisations with the joint aim of 'bringing the big outdoors closer to everyone - by creating, linking and managing extensive and valued landscapes for people and wildlife around London'. Lee Valley Regional Park is one of their five zones of interest.

Local Nature Partnerships

Local Nature Partnerships (LNPs) were formed following the publication of 'The Natural Choice: securing the value of nature'⁹. They aim to bring together partners to work in a strategic way to help manage the natural environment to produce multiple benefits for people, the economy and the environment. There is an active Local Nature Partnership in Hertfordshire and whilst a partnership is registered in London it is currently under-developed.

B-Lines

The B-Lines initiative, led by Buglife aims to substantially increase the area of permanent wildflower-rich habitats in the UK, helping to support insect pollinators and other wildlife. The B-Lines are 3km wide linear pathways which encompass the best and most extensive areas of existing wildflower-rich habitat. The section of the Lee Valley from Ware to the Chingford Reservoirs forms part of an existing B-Line.

Agri-environment Schemes

Agri-environment schemes provide funding to farmers and land managers to farm in a way that supports biodiversity, enhances the landscape, and improves the quality of water, air and soil. The objectives of the current Environmental Stewardship scheme include:

- Wildlife conservation (biodiversity)
- Maintenance and enhancement of landscape quality and character, by helping to maintain important features, such as traditional field boundaries
- Protection of the historic environment, including archaeological features and traditional farm buildings
- Promotion of public access and understanding of the countryside

⁹ The natural choice: securing the value of nature (DEFRA 2011)

- Natural resource protection – if taken up across large areas of the countryside, it will help to improve water quality and to reduce soil erosion and surface run-off.

There have been a number of agreements across land-holdings in the valley which can provide targeted enhancements for biodiversity. The availability of funding and range of options available can impact on the effectiveness of these schemes.

Lee Valley Wader Strategy

Started in 2016, the Lee Valley Wader Strategy draws together key organisations and landowners in order to try to address the identified decline or loss from specific sites of breeding waders in the valley over time as the habitats have matured. It is recognised that the management of reserves in isolation is not the most effective method to reverse this decline and that a co-ordinated, landscape scale approach would see the best results.

A Biodiversity Action Plan for the Lee Valley Regional Park

The Lee Valley Biodiversity Action Plan¹⁰ was published in 2000 and identified habitats and species within the Regional Park that would benefit from specific programmes of action to conserve and enhance them.

This revised Biodiversity Action Plan is intended to update the original document and act as an introduction to the key wildlife of the Lee Valley Regional Park, setting out broad objectives that will ensure the Park Authority considers its duty to conserve and enhance biodiversity across all fields of work and will guide the decision-making process.

The cross-cutting themes, Species and Habitat Action Plans in this document provide the overarching aims and objectives for delivery however detailed SMART targets for each plan will be developed in partnership with key partner organisations following the formal adoption of the plan.

The Regional Park covers parts of Hertfordshire, Essex and London and each of these areas has its own Biodiversity Action Plan as do many of the constituent boroughs and districts, the list of relevant associated BAPs is shown in Table One. However as the focus at a national level changes there may be a knock-on effect to the continued implementation of these at a local level. The movement towards a landscape scale conservation approach reflecting the ecological connectivity between sites and the international importance of many of these sites for wildlife mean that the Regional Park benefits from consideration as one entity rather than being split along administrative boundaries.

Consideration of the BAPs for Hertfordshire, Essex and London and the incorporation of their appropriate targets into the Lee Valley Regional Park BAP will ensure that the partnerships delivering the BAP not only effectively conserve biodiversity within the Park but contribute towards wider initiatives throughout the region. The targets for London set out in the London Plan (2016)¹¹ have been reviewed and updated for the draft London Environment Strategy¹². This approach will also help to ensure that action to enhance biodiversity within the Regional Park is relevant and adds value to

¹⁰ A Biodiversity Action Plan for the Lee Valley Regional Park (LVRPA 2000)

¹¹ The London Plan (GLA, 2016)

¹² Draft London Environment Strategy (GLA, 2017)

initiatives surrounding it. This is essential given the Regional Park's strategic position within the Lea Catchment NIA, River Lea Catchment Partnership, Thames Gateway and the Green Arc.

Table One: Relevant local Biodiversity Action Plans

Area	Title	Date
Hertfordshire	A 50 year vision for the wildlife and natural habitats of Hertfordshire	2006
Essex	Essex Biodiversity Action Plan	2011
London	London Biodiversity Action Plan	2007
London Borough of Waltham Forest	Waltham Forest Biodiversity Action Plan	2010-2020
London Borough of Hackney	Hackney Biodiversity Action Plan	2012-2017
London Borough of Newham	Newham Biodiversity Action Plan	2010
London Borough of Tower Hamlets	Tower Hamlets Local Biodiversity Action Plan	2014 – 2019
London Borough of Enfield	Nature for People: A Biodiversity Action Plan for Enfield	2011
Queen Elizabeth Olympic Park	Biodiversity Action Plan	2014 – 2019

Strategic objectives

The Lee Valley Regional Park Development Framework (PDF)¹³ sets out the Park Authority's aspirations for future development and management of the Regional Park.

The suite of documents will collectively provide a blueprint for the Authority's future efforts setting out what we want to achieve, how we plan to balance competing demands, and how we intend to make best use of the limited resources available. This Biodiversity Action Plan will be fundamental to successful delivery of the PDF.

The PDF has six key strategic aims set out under the following themes:

- Visitors
- Sport and recreation
- Biodiversity
- Community
- Landscape and heritage
- Environment

The Biodiversity aim 'A Park that delivers a high quality biodiversity resource for the Region' states that:

'The Park is a valuable biodiversity resource. Large areas of the Park are internationally designated and protected for their nature conservation value, while other sites within the Park have similar recognition and protection at a national, regional and local level. We want to continue to develop and manage the Park to be an even richer place for wildlife – a place where plants and animals can thrive, and where people can experience and enjoy the natural environment.'

¹³ Lee Valley Park Development Framework (LVRPA, 2010)

The Biodiversity aim is divided into two key objectives:

Flora and fauna ‘An ecological resource from which biodiversity benefits can disperse across the region.’ This will be achieved by focusing on three areas:

- To continue to protect and enhance the existing ecological resource; to recover and restore habitats and ensure they are resilient to climate change
- Continue to enhance and protect the condition of designated sites
- Wherever possible to expand the range of ecological values throughout the Park, in order to enhance the habitats and ecosystems beyond the Park boundary

Access to nature ‘A range of opportunities for people to experience, interact with and enjoy nature’:

- We want experience and interaction with nature to be an integral part of visiting the Park. Park wide access to nature can only be delivered through partnership; other landowners can play a key role to enable access to (and through) large areas of the Park, as well as help maintain and enhance biodiversity values
- There is space within the Park to balance the needs of both people and wildlife and ensure the public, especially children have an opportunity to engage and interact with nature and wildlife without causing it harm or disturbance
- We want to enhance and develop a number of flagship ‘access to nature’ destinations within the Park. These will be designed, managed and marketed as high quality attractions/destinations that will be of a comparable standard to the best biodiversity-focused attractions regionally and nationally. They will be located in and around sites of existing high biodiversity value and interest, with care taken to ensure increased access for visitors does not impact on biodiversity values. Each will feature a bespoke infrastructure and visitor facilities – in order to provide a distinctive and defining visitor experience
- Sites of special biodiversity interest where we want to develop a range of other ‘access to nature’ sites that will complement the regionally significant biodiversity destinations

The Lee Valley Regional Park Authority recognises that the Natural Environment and Rural Communities (NERC) Act 2006¹⁴ confers responsibilities on the organisation and that these affect every facet of the Authority’s activities. Section 40 of the Act states that ‘Every public body must, in exercising its functions, have regard, so far as is consistent with the proper exercise of those functions, to the purpose of conserving biodiversity.’

The Park Development Framework targets, cross-cutting themes and NERC responsibilities will all feed into the development and subsequent delivery of the Biodiversity Action Plan. They will provide an overarching framework that will assist in the setting of SMART targets.

Monitoring

¹⁴ Natural Environment & Rural Communities (NERC) Act, 2006

Monitoring of progress is important both within the specific action plans and the document as a whole. An annual progress report for the Biodiversity Action Plan will be published on the LVRPA website.

Lee Valley Biodiversity Partnership

Each of the Action Plans will be steered by a group representing individuals with particular expertise or who are directly involved in the management conservation of that particular habitat or species. The BAP is intended to be a shared vision and a steering group consisting of all those involved in the conservation of the Regional Park's biodiversity is responsible for guiding the development of the Biodiversity Action Plan.

The ecological resource of the Lee Valley

Designated sites

The Park offers a natural resource of international, national, regional and local importance. There are eight Sites of Scientific Interest (SSSIs) in the Regional Park, four of these, Amwell Quarry, Rye Meads, Turnford and Cheshunt Pits and Walthamstow Reservoirs form the Lee Valley Special Protection Area and Ramsar site. The current condition of these SSSIs is noted in Table Two.

There are a range of other non-statutory, locally designated sites in the Regional Park. These Sites of Importance for Nature Conservation are the most important sites for nature conservation outside legally protected land. The locally designated sites are identified in Table Three. Maps Three, Four and Five show the statutory and non-statutory sites in relation to the Park's statutory boundary.

Definitions:

Special Protection Areas (SPAs) are strictly protected sites classified in accordance with Article 4 of the EC Directive on the conservation of wild birds (79/409/EEC). They are classified under a criteria produced in each member state for rare and vulnerable birds listed in Annex 1 of the Birds Directive.

Sites of Special Scientific Interest (SSSIs) are some of the country's very best wildlife and geological sites. SSSIs are statutory sites designated by Natural England under the Wildlife and Countryside Act 1981 (as amended by the Countryside and Rights of Way (CROW) Act 2000 and the Natural Environment and Rural Communities (NERC) Act 2006).

Local Wildlife Sites are locally determined sites that meet a strict and robust selection criterion. Whilst they are non-statutory they are recognised in national planning policies that set out requirements for their protection through local plans and policies. In London these sites are called Sites of Importance for Nature Conservation.

Table Two: Lee Valley SSSIs current condition

SSSI	Local Authority	Date Assessed	Condition
Amwell Quarry	East Herts District Council	2007	Favourable
Rye Meads Nature Reserve	East Herts District Council	2013	Favourable 39.95% Unfavourable recovering 60.05%
Turnford & Cheshunt Pits	Broxbourne Borough Council Epping Forest District Council	2013	Favourable
Cornmill Stream & Old River Lea	Epping Forest District Council	2012	Favourable
Waltham Abbey Woods	Epping Forest District Council	2009	Unfavourable
Chingford Reservoirs	London Borough of Enfield	2012	Unfavourable recovering
Walthamstow Reservoirs	London Borough of Waltham Forest	2014	Unfavourable recovering
Walthamstow Marshes	London Borough of Waltham Forest	2009	Favourable 7.56% Unfavourable recovering 92.44%

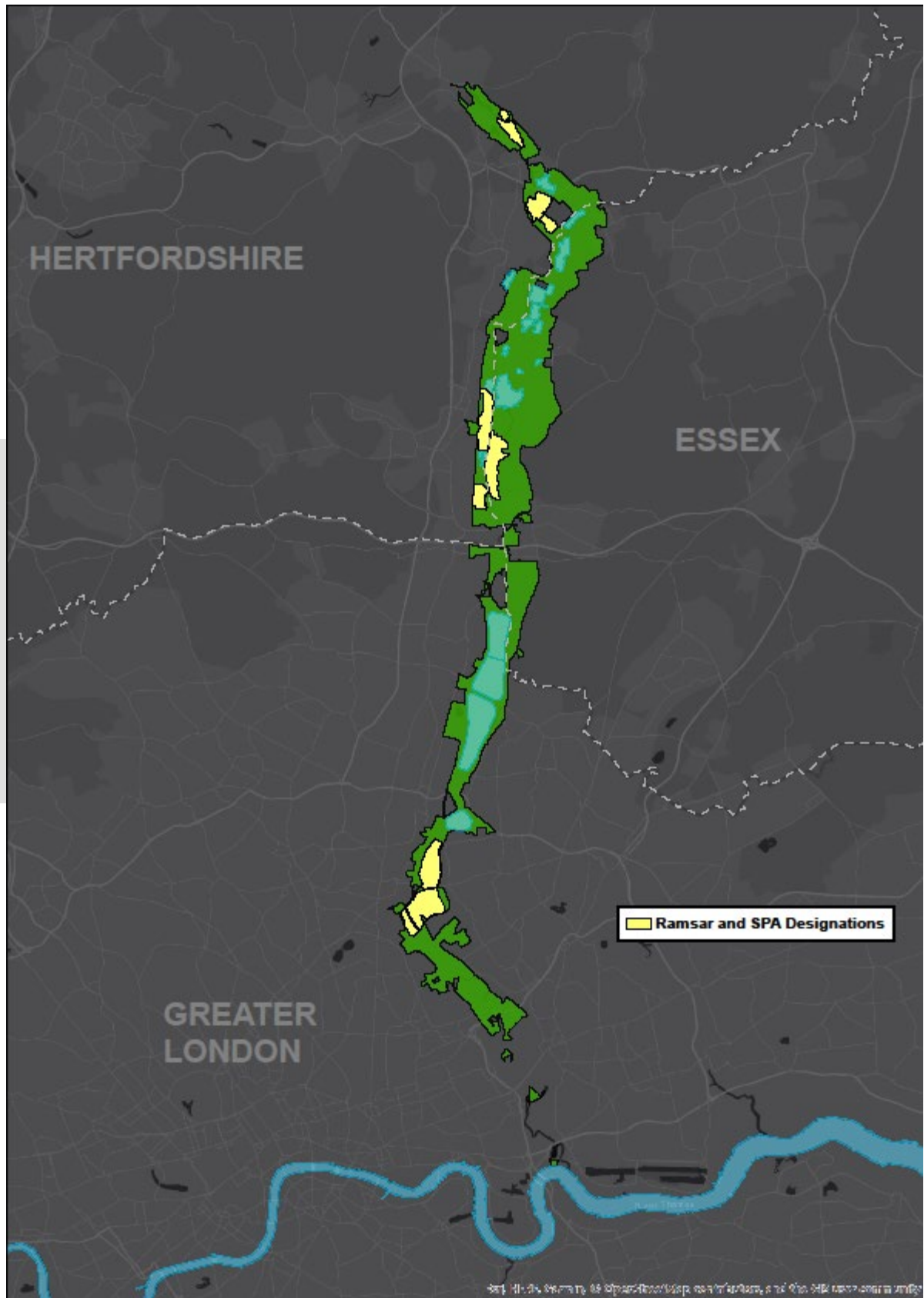
Table Three: Non-statutory locally designated sites in the Lee Valley

Site	Designation	Local Authority
Tumbling Bay Gravel Pit	Local Wildlife Site	East Herts District Council
Amwell Railway Fields	Local Wildlife Site	East Herts District Council
Meadow East of New River Ware	Local Wildlife Site	East Herts District Council
Lake south of the Maltings	Local Wildlife Site	East Herts District Council
Stanstead Abbots Gravel Pit	Local Wildlife Site	East Herts District Council
Seniors Lake	Local Wildlife Site	East Herts District Council
Rye Meads Gravel Pit	Local Wildlife Site	East Herts District Council
Lea Valley North	Local Wildlife Site	Epping Forest District Council
Lea Valley Central	Local Wildlife Site	Epping Forest District Council
River Lea, Nazeing Mead	Local Wildlife Site	Broxbourne Borough Council
Broxbourne Gravel Pits	Local Wildlife Site	Broxbourne Borough Council
Admirals Walk Lake	Local Wildlife Site	Broxbourne Borough Council
Lea Valley South	Local Wildlife Site	Epping Forest District Council
Broxbourne Meadows	Local Wildlife Site	Broxbourne Borough Council
Silvermeade	Local Wildlife Site	Broxbourne Borough Council
Swamp South of Silvermeade west	Local Wildlife Site	Broxbourne Borough Council
Slipe Lane Open Space South	Local Wildlife Site	Broxbourne Borough Council
Land north and west of Turnford and Cheshunt Pits	Local Wildlife Site	Broxbourne Borough Council
Thistly Marsh and area west of	Local Wildlife Site	Broxbourne Borough Council

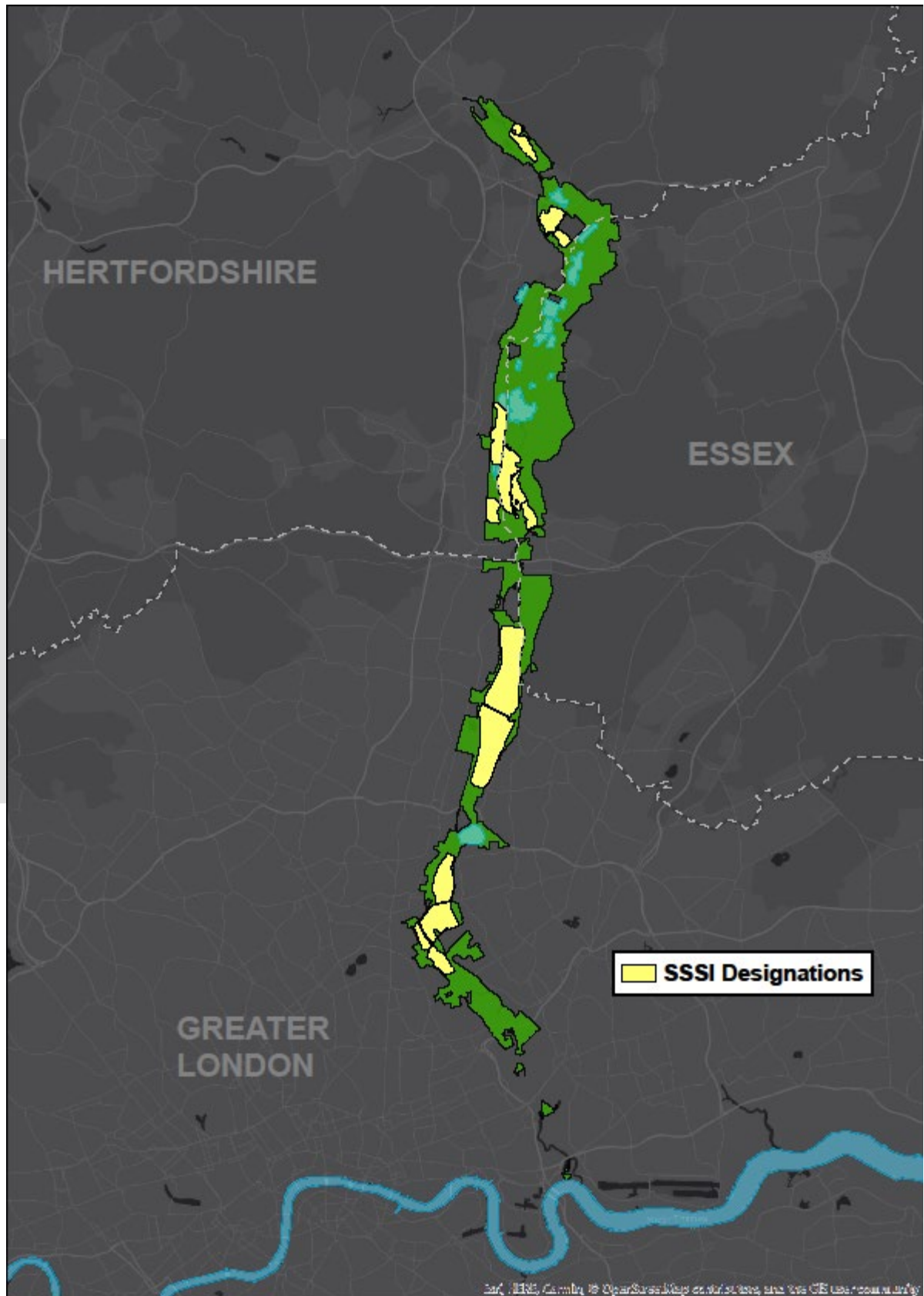
Cheshunt Marsh		
Lee Valley	Site of Metropolitan Importance for Nature Conservation	London Boroughs of Enfield, Hackney, Haringey, Newham, Tower Hamlets and Waltham Forest
Banbury Reservoir	Borough Grade 1	London Borough of Waltham Forest
Tottenham Marshes East	Borough Grade 1	London Borough of Waltham Forest
Tottenham Marshes	Borough Grade 1	London Borough of Haringey
Easthale Allotments	Local Importance	London Borough of Haringey
Spring Hill Playing Fields	Local Importance	London Borough of Hackney
Springfield Park	Borough Grade 1	London Borough of Hackney
Bow Back Rivers	Borough Grade 1	London Borough of Newham
The Greenway and Old Ford Nature Reserve	Borough Grade 1	London Borough of Newham
Bow Creek Ecology Park	Borough Grade 1	London Borough of Newham
East India Dock Basin	Borough Grade 1	London Borough of Tower Hamlets
River Thames and Tidal Tributaries	Site of Metropolitan Importance for Nature Conservation	London Boroughs of Newham and Tower Hamlets

DRAFT

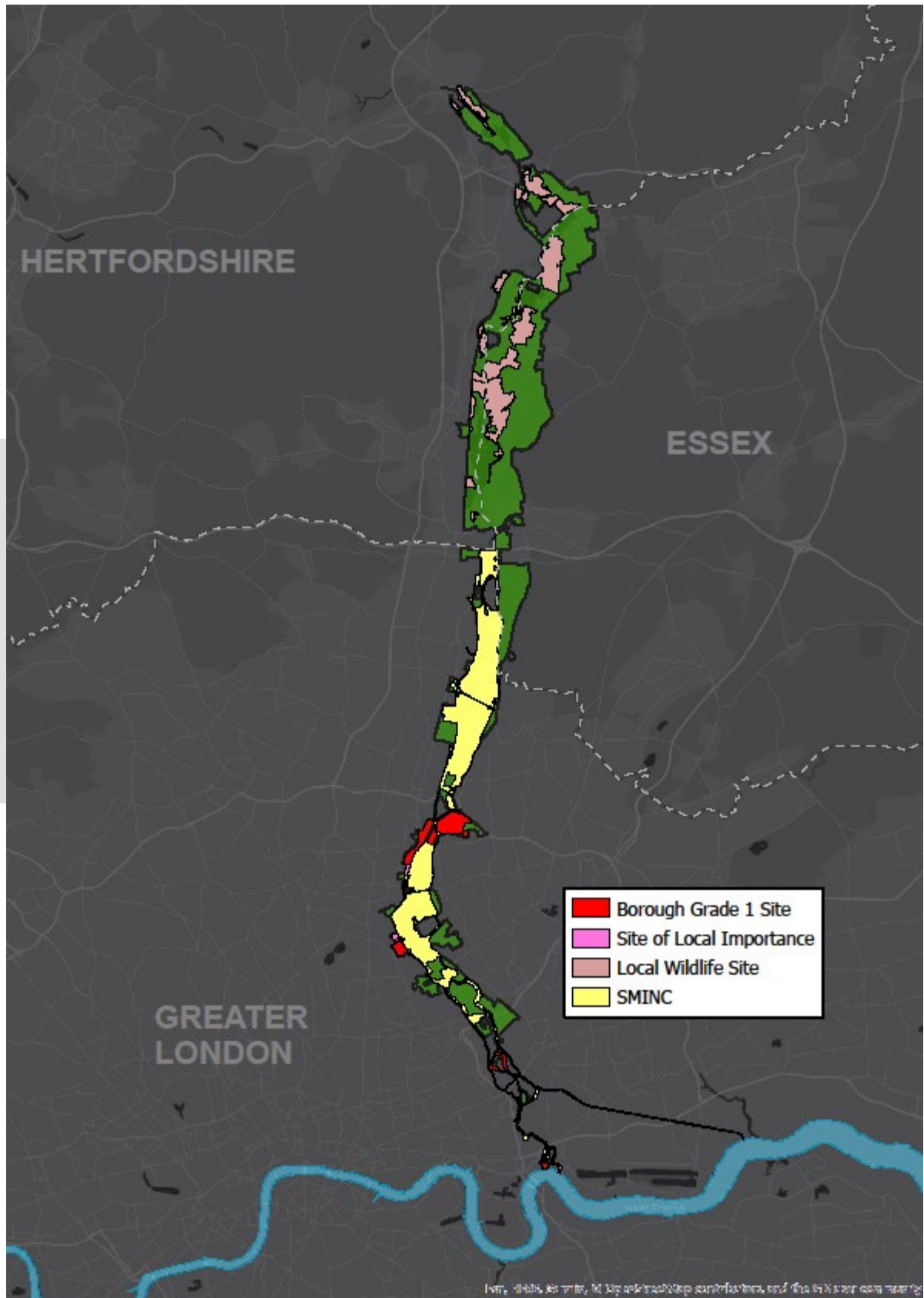
Map Three: Location of Lee Valley Special Protection Area and Ramsar site



Map Four: Sites of Special Scientific Interest in the Lee Valley Regional Park



Map Five: Non-statutory wildlife sites in the Lee Valley Regional Park



The biodiversity of Lee Valley Regional Park

Lee Valley Regional Park is made up of a patchwork of habitats resulting from centuries of changes due to the development of agriculture and industry. Whilst areas of habitat with some degree of naturalness can still be found in the valley it is evident that the vast majority has been altered over time by the actions of man.

Naturally the River Lee would have operated within a floodplain, with seasonal flooding resulting in a constantly shifting mosaic of water, swamp and forest. Gradually human impact on the landscape increased as forest was removed for dwellings and agriculture but the river would effectively still have behaved as a natural system.

In 1424 Parliament passed the first of many Acts designed to improve the River Lee for navigation. Since then the change has been dramatic, with new channels being excavated, existing ones contained within an artificial channel and water levels and flows carefully controlled through a system of sluices and locks.

Even the most superficial glances at a map of the Lee Valley will reveal a landscape that is still dominated by water. The marshes and pools that would have existed before human influence have been replaced by a network of lakes. The majority of these result from a legacy of gravel extraction, with many of the pits being left to flood once work was complete. There are also two significant reservoir complexes at Chingford and Walthamstow.

As the valley became more heavily populated, small patches of floodplain grassland remained. Despite them often not being as closely tied to the hydrology of the rivers as they used to, the best of these retain characteristics of the grassland and fen plant communities that would have existed prior to gravel extraction and other land uses. Elsewhere, a mosaic of grassland and scrub has become established on thin soils around the old gravel pits or on made ground following the infilling of gravel pits.

Whilst human intervention within the valley has undoubtedly increased the risk of habitat fragmentation and has, to a varying extent, compartmentalised the habitats and simplified the boundary between them, it has also presented new opportunities for wildlife.

Much of the land in the lower Lee Valley has at some point seen some form of urban regeneration. The most notable example of this is the redevelopment around Stratford for the delivery of the London 2012 Olympic Games. The construction of the Queen Elizabeth Olympic Park saw the creation of over 45ha of biodiversity-rich habitat equivalent in 'value' to a Site of Borough Importance for Nature Conservation.

The Lee Valley of today

The main habitat types found within Lee Valley Regional Park today are: -

Rivers and streams

The River Lee and its associated channels form an integral part of the ecology of the valley, providing vital hydrological links between the various wetlands of the floodplain. Although human activities have heavily influenced the entire system, several stretches of more natural channel structure remain.

However, it is essential not to isolate individual stretches; the river clearly is a single ecological unit. All of the channels must be seen as of at least local importance due to the vital linkages they make with other habitats. Degraded stretches require enhancement to allow dispersal of species and there is a pressing need to restore the hydrological continuity between the river and its floodplain to allow the full potential of associated wetlands to be realised.

The intrinsic appeal of rivers is high and combined with the wildlife, cultural and landscape value, as well as the high level of accessibility throughout the valley, the river habitats are a significant local resource for people.

Standing open water

The amount and size of the open water habitat is a key feature of the Lee Valley. The associated bird communities are recognised to be of international importance. Although of recent human origin the open water features, in some way, compensate for the massive loss of wetland habitats throughout the country and now remain as last refuges for many species. In time they will come to more closely resemble natural systems and may be valued in a way that the Norfolk Broads are now.

Although abundant, the open water habitats vary in quality and ecology due to such features as nutrient status, use, size and structure. Clear water habitats with rich plant communities are valuable, as are large sites with reduced disturbance. The intrinsic appeal of open waters is high. Those supporting large numbers of waterbirds are visually attractive. The potential for management to benefit both wildlife and people is high.

Grassland and fen

Floodplain grasslands and fen have experienced significant declines and are now no longer the dominant semi-natural habitat they once were in the Lee Valley and as a result the remaining areas are of high conservation value albeit often increasingly isolated. They are vulnerable to changes in management and natural succession. They act as a refuge for a range of scarce or declining species and if maintained have the potential to facilitate range expansion to restored or newly created sites. They therefore form a vital link in the ecology of the Lee Valley.

Neutral and species rich grassland are of regional importance supporting a range of wildlife but are susceptible to encroachment by invasive non-native species and scrub. Much of the grassland is being managed under agri-environment schemes through a combination of grazing and cutting.

Woodland

The natural succession of marshes and fens has created pockets of wet woodland, typical of the old gravel workings, the wet woodlands of the Lee Valley provide important habitat for a range of species.

Drier scrub communities are developing on many areas of disturbed ground or rough grassland in the valley. Such areas can be important for birds and insects in particular, however their presence should be managed to prevent a loss to the important grassland and fen habitats.

Areas of more mature trees do exist in the valley, the associated dead wood provides rich habitat for invertebrates, fungi, birds and bats.

Urban (especially post-industrial habitats)

Post-industrial urban habitats have always been an important feature of the Lee Valley. The ecological value of these habitats, such as Pulverised Fuel Ash (PFA) dumps, redundant water treatment works and wildlife features in the built environment, have frequently been undervalued due to their obvious human influences and recent origins. The new associations of species that are occurring are interesting in their own right and have considerable ecological, educational and research value. The fact that many provide the only wildlife habitat available in urban areas increases their importance. However, many if not all of these early successional post-industrial landscapes in the Lee Valley have now been lost due to the cessation of active gravel extraction sites and increasing development pressures.

The newly created brownfield habitats of the Queen Elizabeth Olympic Park, have already established themselves as important areas for many species, in particular the invertebrate assemblage.

These habitats are important for a range of species, a number of which are noted within the statutory site designation citations.

Species Review

Lee Valley Regional Park holds data agreements with the relevant Local Environmental Records Centres (LERCs). A review of data from the LERCs; Greenspace Information for Greater London, Hertfordshire Environmental Records Centre, Essex Wildlife Trust Environmental Records Centre and Essex Field Club carried out on behalf of the Authority by Hertfordshire Environmental Records Centre shows that in total over 4700 species have been recorded in Lee Valley Park since 1980. This total included over 300 species of bird, with over 150 occurring annually, 33 species of mammal and over 900 species of flowering plant. There are records of over 3100 species of invertebrates of which there are 27 species of dragonfly and 34 species of butterfly. Within this diversity individual species or assemblages are significant from local up to international level, while the flora includes many wetland species in widespread and general decline. Appendix One provides a breakdown of species groups recorded within the Lee Valley Regional Park statutory boundary, a full list is available online.

Birds

The Lee Valley Regional Park is important for birds at all times of the year with 305 species of bird recorded, over 150 of which are present annually. Of these 53 are on the UK Birds of Conservation Concern Red List and 82 on the Amber List. There are 31 UK priority species and 83 are of Regional Conservation Concern.

It should be noted that it is not just the species themselves that are of importance but the assemblages of species, particularly those associated with the open water habitats that are important. The Special Protection Area designation under the EU Birds Directive recognises the winter assemblage of waterbirds as being of international (European) significance. Two species of duck, Gadwall (*Anas strepera*) and Shoveler (*Anas clypeata*), both reach accepted levels of international significance on an individual basis. Many other waterbirds including Tufted Duck (*Aythya fuligula*), Smew (*Mergus albellus*), Cormorant (*Phalacrocorax carbo*), Black-necked Grebe (*Podiceps nigricollis*),

Coot (*Fulica atra*), Grey Heron (*Ardea cinerea*) and Bittern (*Botaurus stellaris*) reach levels of national significance.

Moulting ducks require undisturbed sites with a good food supply. Late summer moult assemblages of Tufted Duck and Pochard (*Aythya ferina*) are of international and national importance respectively. Overall the wetlands of the Regional Park represent one of the major inland wintering areas for birds in the UK, supporting over 10,000 waterbirds every winter.

The wetlands and waterways of the Regional Park support a range of Regional Species of Conservation Concern including Common Tern breeding on artificial rafts at Amwell Nature Reserve, Rye Meads Nature Reserve, Seventy Acres Lake and Walthamstow Reservoirs. Grey Heron and Little Egret (*Egretta garzetta*) have established colonies at Amwell Nature Reserve, Glen Faba and Walthamstow Reservoirs, the latter breeding for the first time in the valley at Amwell Nature Reserve in 2011. Wigeon (*Anas penelope*) are winter visitors to the lakes and reservoirs joined by Teal (*Anas crecca*) which also frequent East India Dock Basin adjacent to the River Thames.

The early successional habitats proved excellent for waders with Little Ringed Plover (*Charadrius dubius*), Ringed Plover (*Charadrius hiaticula*), Redshank (*Tringa totanus*) and Lapwing (*Vanellus vanellus*) having historically bred in the valley. The maturing habitats and loss of early successional stages can impact upon breeding success but there are still a number of breeding attempts made annually. Redshank and Little Ringed Plover breed at Amwell Nature Reserve and Lapwing have recently bred successfully on Cornmill Meadows, Glen Faba and Lee Valley Park Farm. Redshank, Lapwing and Snipe have historically bred at Rye Meads although not currently and Little Ringed Plover attempted to breed, although unsuccessfully until more recently at Hall Marsh Scrape.

Scrub and woodland habitat is dotted around the valley and provides habitat for Regional Species of Conservation Concern such as Long-eared Owl (*Asio otus*) and Red listed Nightingale (*Luscinia megarhynchos*) and Lesser Spotted Woodpecker (*Dendrocopos minor*). The surrounding areas of grassland provide habitat for the UK Priority Species and Red listed Skylark (*Alauda arvensis*) and Grasshopper Warbler (*Locustella naevia*) and Regional Species of Conservation Concern the Meadow Pipit (*Anthus pratensis*) and Barn Owl (*Tyto alba*).

The farmland areas provide important habitat for a number of Red listed and Regional Species of Conservation Concern including Turtle Dove, (*Streptopelia turtur*) Linnet (*Carduelis cannabina*), Yellowhammer (*Emberiza citrinella*), Tree Sparrow (*Passer montanus*) and House Sparrow (*Passer domesticus*) and Starling (*Sturnus vulgaris*).

A number of birds of prey have been recorded in the Lee Valley including the Regional Species of Conservation Concern Marsh Harrier (*Circus aeruginosus*), Peregrine Falcon (*Falco peregrinus*) and Hobby (*Falco subbuteo*) a summer visitor.

Observation over many years has shown that the valley is very important for large numbers of birds on migration in both spring and autumn. Wetland birds such as waders, terns and gulls are amongst the most obvious but work by the Rye Meads Ringing Group has shown that many hundreds of warblers, swallows, martins and other small birds find suitable resting and feeding areas in the valley whilst on migration.

Plants

Records show that there are 953 species of higher plants identified with one European Protected Species, Seven UK Priority Species and 72 Regional Species of Conservation Concern.

The Lee Valley is highly significant on a regional and local basis for the abundance and variety of wetland plants. As a group wetland plants have generally shown severe reductions in range as wetland habitats have become degraded or lost.

As would be expected for a wetland habitat the Lee Valley has significant populations of aquatic and marsh flora. The submerged aquatic plants of clear, flowing or still waters are one group of significance. These include the vulnerable Water Whorl-grass (*Catabrosa aquatica*), nationally threatened Whorled Water-milfoil (*Myriophyllum verticillatum*) and the regionally important River Water Crowfoot (*Ranunculus fluitans*), Shining (*Potamogeton lucens*), Lesser (*Potamogeton pusillus*) and Fennel Pondweed (*Potamogeton pectinatus*) and Fringed Water Lily (*Nymphaoides peltata*).

Associated with these wet areas are the marginal, marshy and damp habitats which themselves play host to some notable and characteristic species. These include the vulnerable Round Fruited Rush (*Juncus compressus*) and Tubular Water Dropwort (*Oenanthe fistulosa*) alongside the regionally important Water Dock (*Rumex hydrolapathum*), Greater Pond Sedge (*Carex riparia*), Blunt-flowered Rush (*Juncus subnodulosus*), Brown Sedge (*Carex disticha*), Greater Pond Sedge (*Carex riparia*) and Butterbur (*Petasites hybridus*). The nationally threatened Ragged Robin (*Lychnis flos-cuculi*) and regionally important Common Meadow Rue (*Thalictrum flavum*), Yellow Loosestrife (*Lysimachia vulgaris*) and Adders Tongue Fern (*Ophioglossum vulgatum*) are associated with the valley's damp grassland.

The European Protected Species and nationally scarce Creeping Marshwort (*Apium repens*) was discovered on Walthamstow Marshes in 2002 and targeted management takes place annually to try to maintain the habitat in favourable condition.

The brackish water at East India Dock Basin has allowed the formation of an interesting saltmarsh community including Sea Club-rush (*Bolboschoenus maritimus*), Sea Arrowgrass (*Triglochin maritima*) and Sea Beet (*Beta vulgaris subsp. maritima*).

The diversity of the sward can vary amongst the drier neutral grasslands of the valley however many contain good indicator species including the nationally scarce Yellow Vetchling (*Lathyrus aphaca*) and regionally important species including Meadow Cranesbill (*Geranium pratense*), Wild Marjoram (*Origanum vulgare*) and Yellow Vetch (*Vicia lutea*).

There are seven species of orchid recorded regularly in the Lee Valley, often associated with post-industrial landscapes such as the areas of Pulverised Fuel Ash at North Metropolitan Pit and Amwell Nature Reserve and the remnant gravel sorting area Bowyers Water. The nationally threatened Early Marsh Orchid (*Dactylorhiza incarnata*) is of particular note and readily hybridises with Southern Marsh Orchid (*Dactylorhiza praetermissa*). Pyramidal Orchids (*Anacamptis pyramidalis*) are more widely distributed across the grasslands of the Park alongside the ephemeral Bee Orchid (*Ophrys apifera*).

Tree species associated with the wetland habitats include regionally important species including Black Poplar (*Populus nigra*) and Eared (*Salix aurita*) and Purple Willow (*Salix purpurea*).

The extent of certain communities is also noteworthy, the large swathes of Common Reed (*Phragmites australis*) provide important habitat for key species and grassland species such as Black Knapweed (*Centaurea nigra*), Yarrow (*Achillea millefolium*) and Wild Carrot (*Daucus carota* subsp. *Carota*) all provide a long-lasting nectar source for invertebrates.

Lower Plants

Surveys of lower plants have not widely been carried out however 126 species have been recorded including eight species of regional importance including the liverwort Blueish Veilwort (*Metzgeria violacea*), the mosses Red-stemmed Feather-moss (*Pleurozium schreberi*), Tufted Feather-moss (*Scleropodium cespitans*) and Blunt-fruited Pottia (*Tortula modica*) as well as Common Stonewort (*Chara vulgaris*) including *Chara vulgaris* var. *longibracteata*.

Invertebrates

Over 3100 species of Invertebrates have been recorded in the Regional Park, of which certain classifications will be considered in greater depth below.

A lack of comprehensive data prevents a thorough assessment of the value of the Lee Valley as a whole for invertebrates. Some groups, such as dragonflies and butterflies, have been well studied while others have had less attention. However, a number of rare species have been identified and their presence is likely to be indicative of rich invertebrate habitats. Present knowledge points to the wetland and grassland habitats as being of most importance, recent surveys on the brownfield sites at Queen Elizabeth Olympic Park have shown an important assemblage.

Invertebrate surveys that have been carried out primarily in the south of the Regional Park have highlighted a number of UK priority species including Brown-banded Carder Bee (*Bombus humilis*) found at sites across the lower Lee Valley, a planthopper (*Ribautodelphax imitans*) on Queen Elizabeth Olympic Park and Rammey Marsh, Streaked Bombardier Beetle (*Brachinus sclopeta*), Stag Beetle (*Lucanus cervus*) and Phoenix Fly (*Dorycera graminum*) recorded on Rammey Marsh. The Shining Ramshorn Snail (*Segmentina nitida*) is associated with the grazing marsh ditches on Cornmill Meadows and is noted in the SSSI designation although there are no recent surveys to record its status.

There are a number of Red Data Book species found across a range of habitats in the Park. Recent surveys have confirmed the importance of the urban brownfield areas for invertebrates including the Red Data Book True Flies (*Cistogaster globosa*) and (*Chorisops nagatomii*) and Regional Species of Conservation Concern (*Merzomyia westermanni*) Adonis' Ladybird (*Hippodamia Adonia variegata*) and the planthopper (*Asiraca clavicornis*) which has seen a UK decline and is restricted mainly to London and the Thames Estuary.

Many species of invertebrate have close associations with grassland habitats. The Red Data Book beetle species (*Olibrus flavicornis*) has been recorded on a number of the grassland sites and is known on the continent to be often associated with Autumn Hawkbit (*Leontodon autumnalis*). The fly *Acinia corniculata* has close associations with Common and Black Knapweed and has been found on Walthamstow Marshes, Rammey Marsh and Queen Elizabeth Olympic Park. The True Bugs *Stictopleurus punctatonevrosus* and *Stictopleurus abutilon* were once confined to the Thames Gateway area but have now increased their distribution, the former of which is found

on Cheshunt Marsh. Another True Bug *Lygus pratensis* is also associated with the valleys grasslands, once localised it has recently extended its range.

Whilst not extensive the woodland of the valley have a number of invertebrates recorded which have close associations, including the Red Data Book Drab Wood-soldierfly (*Solva marginata*), the larvae of which develop in rotting wood and the Brown Ant (*Lasius brunneus*) a Regional Species of Conservation Concern found on Gunpowder Park. One of the Pill boxes here also has a population of the Cave Spider (*Meta bournetti*). The large and spectacular Musk Beetle (*Aromia moschata*), a nationally scarce species associated with willows, especially pollards has been recorded on Gunpowder Park.

Wet grasslands are rich in invertebrates however have been under surveyed in the Valley. The Red Data Book fly *Subclytia rotundiventris* is often associated with damp grassland as well as scrub habitat and has been recorded on Rammey Marsh. Aquatic invertebrates are poorly studied but older records of scarce bugs, such as lesser water-boatman species, hint that important species remain to be discovered, probably in the richer or older wetland habitats.

Grasshoppers and Bush-crickets

The Orthoptera (grasshoppers and bush-crickets) are well represented in the valley with 14 of the UK's 27 native species recorded. The Long-winged Conehead (*Conocephalus discolor*) is a Regional Species of Conservation Concern in London.

Disturbed ground and rank permanent grassland, preferably damp, are key habitats for orthoptera including Roesel's Bush-cricket (*Metrioptera roeselii*), Short-winged Conehead (*Conocephalus dorsalis*), Lesser Marsh Grasshopper (*Chorthippus albomarginatus*) and Slender (*Tetrix subulata*), and Common Groundhopper (*Tetrix undulata*). The SSSI citation for Turnford and Cheshunt Pits notes the importance of the area, in particular Cheshunt Marsh which at the time was considered to be of national importance for orthoptera recognising Roesel's Bush-cricket and Lesser Marsh Grasshopper which at the time of designation was more associated with coastal areas. However it should be noted that the range of a number of these species has increased nationally since the sites were designated.

Dragonflies

The watercourses, ditches, gravel pits and early successional pools are key habitats for dragonflies in the Lee Valley and 27 species of dragonfly have been recorded in the valley, three of which are on the IUCN Red Data List. The Norfolk Hawker (*Anaciaeschna isoceles*) first recorded at Amwell Nature Reserve in 2015 is classed as endangered on the Red Data List and is also a national priority species. The Scarce Chaser (*Libellula fulva*) recorded at the same time is classed as lower risk near threatened alongside the Variable Damselfly (*Coenagrion pulchellum*) which has a solitary record in 1983.

There are eight species of dragonfly classed as a Regional Species of Conservation Concern including the White-legged Damselfly (*Platycnemis pennipes*), Hairy Dragonfly (*Brachytron pratense*) and Ruddy Darter (*Sympetrum sanguineum*). The Small Red-eyed Damselfly (*Erythromma viridulum*) is another more recent coloniser, first recorded in 2002 and is also a Regional Species of Conservation Concern.

The newest species recorded in the valley is the Willow Emerald Damselfly (*Chalcolestes viridis*) first recorded in 2014 at Amwell Nature Reserve and confirmed breeding at Cornmill Meadows in 2016, it is also now recorded in the Lower Lea.

Butterflies

The mosaic of habitats found across the Lee Valley provide habitat for a range of butterfly species with 34 species recorded. This includes five UK priority species including the White-letter Hairstreak (*Satyrium w-album*) found in the Elm (*Ulmus minor* 'Atinia') hedges of the Lee Valley Park Farm and Cornmill Meadows, and the Small Heath (*Coenonympha pamphilus*) as well as the occasional Wall (*Lasiommata megera*) at Gunpowder Park and the individual sightings of both Brown Hairstreak (*Thecla betulae*) at Walthamstow Marshes and White Admiral (*Limenitis camilla*).

Five Regional Species of Conservation Concern have been recorded including the Brown Argus (*Aricia agestis*) and Marbled White (*Melanargia galathea*).

Species such as Essex (*Thymelicus lineola*) and Small Skipper (*Thymelicus sylvestris*) are declining locally but are still widespread in the grasslands of the valley alongside commoner species such as Gatekeeper (*Pyronia tithonus*), Meadow Brown (*Maniola jurtina*) and Common (*Polyommatus icarus*) and Holly Blue (*Celastrina argiolus*).

Silver-washed Fritillary (*Argynnis paphia*) has been recorded and is known to be increasing locally, migrant species including Painted Lady (*Vanessa cardui*) and Clouded Yellow (*Colias croceus*) are recorded regularly and there are occasional vagrants such as a Long-tailed Blue (*Lampides boeticus*) recorded at East India Dock Basin in 2012.

Moths

There has not been widespread moth monitoring undertaken in the valley and therefore it is likely that as with other species they are under-recorded. However over 700 species have been recorded of which 51 are UK priority species and 105 are regionally important.

Many UK priority species are still widely distributed but are classed as priority species to stimulate research. The Latticed Heath (*Chiasmia clathrata*) and Cinnabar Moth (*Tyria jacobaeae*) are widespread across the grasslands of the valley and the Garden Tiger (*Arctia caja*), occasionally recorded is identified a priority species primarily due to the decline since the 1980s. Many of the UK priority species are found across a range of habitats with obvious close associations to specific food plants.

The large expanses of wetlands mean that they are of particular note for a number of reedbed specialists including the Regional Species of Conservation Concern including Reed Dagger (*Chilo phragmitella*), Fen Wainscot (*Arenostola phragmitidis*), Brown-veined Wainscot (*Archanara dissoluta*), Reed Veneer (*Chilo phragmitella*), Pale Water-veneer (*Donacaula forficella*), Scarce Water-veneer (*Donacaula mucronella*) and the Giant Water-veneer (*Schoenobius gigantella*).

Mammals

Of the 33 species of mammal recorded in the Regional Park 10 are European Protected Species and nine are UK priority species and 14 are regionally classed as Regional Species of Conservation Concern.

The Lee Valley is a stronghold regionally for Otter (*Lutra lutra*), Water Vole (*Arvicola amphibius*) and bats of which nine species been recorded in the valley including the nationally scarce Leisler's (*Nyctalus leisleri*) and Serotine (*Eptesicus serotinus*) with UK populations estimated at 10,000 and 15,000¹⁵ respectively. Nathusius' pipistrelle (*Pipistrellus nathusii*) is rare in the UK but is known to be present in the Lee Valley. Hedgehog (*Erinaceus europaeus*), a Regional Species of Conservation Concern is present in the valley and recent surveys have shown areas of the Lower Lea to be an important area for them in London.

Amphibians and Reptiles

Records show that ten species of amphibian and reptile have been recorded in the Park, of which one is a European Projected Species; five are UK priority species and three of regional conservation concern

The Lee Valley remains a stronghold of the Grass Snake (*Natrix natrix*) and the Common Toad (*Bufo bufo*). Also present are the Regional Species of Conservation Concern, Common Frog (*Rana temporaria*) and Common Lizard (*Zootoca vivipara*). A Great Crested Newt (*Triturus cristatus*) population is present in one known site at Fishers Green.

Fish

The Lee Valley has 24 species of fish, two of which are European Protected Species and two are UK priority species. Whilst no species are noted as a Regional Species of Conservation Concern the Lee Valley is known nationally for its angling and the Barbel (*Barbus barbus*) is an important species of the Old River Lea and an excellent indicator of the river habitat. European Eel (*Anguilla anguilla*) is listed as critically endangered on the IUCN Red Data List and are found in the rivers and lakes of the lower Lee Valley however the numerous in channel features can provide barriers to their movement.

Invasive Non-native Species

There are an increasing number of invasive non-native species in the Lee Valley, including American Mink (*Neovison vison*) and four species of non-native crayfish, the widespread American Red Signal Crayfish (*Pacifastacus leniusculus*), as well as the more localised Turkish Crayfish (*Astacus leptodactylus*), Virile Crayfish (*Orconectes virilis*) and the Spinycheek Crayfish (*Orconectes limosus*).

The waterways, waterbodies and riparian habitats are susceptible to colonisation by many invasive non-native species including New Zealand Pygmyweed (*Crassula helmsii*), Giant Hogweed (*Heracleum mantegazzianum*), Himalayan Balsam (*Impatiens glandulifera*), Canadian Waterweed (*Elodea Canadensis*), Nuttall's Waterweed (*Elodea nuttallii*), Buttonweed (*Cotula coronopifolia*) and Floating Pennywort (*Hydrocotyle ranunculoides*). The grasslands have historically had stands of Japanese Knotweed (*Fallopia japonica*) of varying sizes although on-going management has seen many of these eradicated although there are still large stands along the various waterways. A more recent and perhaps more widespread coloniser is Goats Rue (*Galega officinalis*) which poses a significant problem on grasslands where it readily colonises bare soil impacting native species as well as general habitat quality.

¹⁵ Harris S., Morris, P., Wray, S. & Yalden, D. (1995) *A review of British mammals: population estimates and conservation status of British mammals other than cetaceans*. JNCC, Peterborough.

Review of habitat and species priorities in the Lee Valley Regional Park

It is important that local Biodiversity Action Plans should take a dual approach to setting priorities concentrating both on the national priorities that exist in the local area as well as additional local priorities.

A three step process outlined in Guidance Note 4¹⁶ 'Evaluating priorities and setting targets for habitats and species' (1997) is suggested for selecting habitats and species priorities and conservation action:

1. Review of species and habitats
2. Evaluation and prioritisation
3. Preparation of action plans with local targets

Review of species and habitats

For the review process a list of habitats and species of conservation concern has been compiled and reviewed based on the most recent and accurate data.

Priority habitat selection criteria:

- all the priority habitats listed in the Section 41 of the NERC Act 2006 which occur within the plan area; and
- habitats, not included in the above list, which are thought to be of local conservation concern, locally threatened, locally rare, locally distinctive/characteristic or locally popular

For species, the review list should include:

- any species of UK priority, Section 41 of the NERC Act 2006 .
- other species not meeting the UK criteria but which are of local concern, locally threatened, locally rare, locally distinctive/characteristic or locally popular; and
- species that have now disappeared from the local area so that consideration may be given to the chances of bringing them back

Evaluation

The next step involves evaluating those habitats and species listed in the review process and deciding what the priorities for action in the Lee Valley are. Criteria to be used in this evaluation process have been developed in the guidance note.

- UK priority habitats and species, especially those most characteristic of the area
- The significance of the local resource in the national context
- The opportunity available to enhance the local resource and contribute towards national targets
- Local decline rates and local rarity

¹⁶ Guidance Note 4 - Evaluating priorities and setting targets for habitats and species (UK Biodiversity Group, 1997)

- Local threats to the habitat or species
- The degree of habitat fragmentation and the viability of the remaining fragments
- The importance of the habitat for key species
- Local distinctiveness - habitats or species used to raise the profile of Local Biodiversity Action Plan work within the plan area

A review of habitats and species was carried out for the previous Lee Valley Regional Park BAP (2000) following the guidance published by the UK Biodiversity Steering Group. This resulted in a list of habitats and species of conservation concern being drawn up, these habitats and species are still valid for the valley and it is considered important to continue the work of the previous document whilst also reviewing if any additions should be made.

The species review undertaken for this revision highlighted the difficulty in effectively evaluating any temporal changes in spatial distribution or rarity; however this piece of work should provide a baseline upon which further studies can be undertaken in the future. Actions for species monitoring will be taken forward through the individual Action Plans.

Priority Habitats

The priority habitats in the Lee Valley Regional Park BAP (2000) largely reflected the importance of the mosaic of wetland habitats upon which the wildlife of the Lee Valley Regional Park depends and the reasons for their selection remain valid today. However, whilst the wetland habitats within the Park are certainly the most important in a national and international context, the scope of the action plans was reviewed using the criteria below to take into account the opportunities for delivering targets that can contribute towards new UK and regional priorities, this is shown in Table Four.

Table Four: Habitats identified as being of conservation concern in the Lee Valley Regional Park and how they relate to the latest review of the UK broad and priority habitats.-

LVRPA Priority Habitat review	UK Broad Habitat	UK Priority Habitats
Rivers and Streams	Rivers and Streams	Rivers
Standing Open Water	Standing Open Water and Canals	Eutrophic Standing Water / Ponds
Grassland and Fen	Fen, Marsh and Swamp / Neutral Grassland / Improved Grassland	Lowland Meadows / Floodplain Grazing Marsh / Lowland Fens / Reedbeds
Woodland (formerly wet woodland)	Broadleaved, Mixed and Yew Woodland	Wet Woodland / Lowland Mixed Deciduous Woodland / Traditional Orchards / Wood Pasture and Parkland
Built Environment and Brownfield (formerly urban)	Inland Rock	Open Mosaic Habitats on Previously Developed Land

It is recognised within the BAP that there will be opportunities to deliver worthwhile habitat enhancement projects that may contribute towards UK priority habitat types

but are not covered within the habitats listed in Table Four. These opportunities can be explored in the relevant site management plans.

Priority species

Following the species review on data provided by the Local Environmental Records Centres, a list of priority species recorded within the boundary of the Lee Valley Regional Park has been compiled. This consists of 158 species that are either national or regional priorities. This list is shown in Appendix Two.

Work to enhance the identified Priority Habitats will benefit the associated Priority Species; these associations are noted in Appendix Two. From this priority list a number of Species Action Plans have been considered for species which require conservation effort that cannot easily be covered by an appropriate Habitat Action Plan or for species that are good indicators of the quality of habitats. Species Action Plans are also useful as a mechanism for engagement where projects specifically focusing on a species will raise the profile of biodiversity conservation in the Lee Valley Regional Park.

The species identified in Table Five were identified as being conservation priorities in the previous Lee Valley Regional Park BAP (2000). The importance of continuing this targeted management is noted however there are some new additions for this revision.

Table Five: Species identified as conservation priorities benefiting from their own Species Action Plan through the 2000 BAP

Species
Otter
Water Vole
Bats (all species)
Bittern
Kingfisher
Early Marsh Orchid

New Species Action Plans

Creeping Marshwort

Since the initial BAP species review in 2000, Creeping Marshwort has been identified on Walthamstow Marshes SSSI. It is listed in Annex II and IV of the EC Habitats Directive, Appendix I of the Bern Convention and is protected under Schedule 4 of the Conservation (Natural Habitats) Regulations 1994 and Schedule 8 of the Wildlife and Countryside Act 1981. This is one of only three known sites holding this species in the United Kingdom and the only one outside Oxfordshire. On Walthamstow Marshes the plant is currently restricted to a small area of grazed ditch margin and is vulnerable to the unpredictability of water levels and vegetation changes on the Marshes. This species will benefit from special management aiming to increase its cover, prevent it from being ousted by more vigorous competition and buffer it from extreme changes in water levels.

Barbel

The Lee Valley has long been considered to have one of the best Barbel rivers in the country and the stretch of the Old River Lea at Fishers Green still provides excellent habitat. However there are significant specific issues that impact on the Barbel population which require targeted action. Barbel is an excellent species to engage with the fishing community as well as the general public.

Invasive Non-native Species (INNS)

There are nearly 2000 non-native species established in the UK, with a trend of 10-12 new species becoming established each year. Of these 2000 species it is considered that 10-15%¹⁷ of these can cause significant adverse environmental, economic and social impacts. To date no full survey of INNS has been undertaken in the valley although there has been some robust management undertaken to deal with certain key identified species. A list of INNS of concern in London has been produced by the London Invasive Species Initiative and managed by GIGL (Greenspace Information for Greater London).¹⁸ INNS are a cross-cutting theme underpinning the management of all habitats, it is considered that the development of INNS Action Plan will help co-ordinate and target the work.

Cross-cutting themes

In addition to the above there are a number of cross-cutting themes that need to be addressed through each of the Habitat and Species Action Plans. These are:

Strategic planning and policy

- Ensure that the protection and enhancement of biodiversity is integrated across the work of Lee Valley Regional Park
- Recognise the importance of conserving and enhancing biodiversity throughout the whole Regional Park in the development and refinement of strategic plans
- Recognise the importance of the Lee Valley Special Protection Area, Sites of Special Scientific Importance as well as the role that non-statutory sites have in maintaining the special features of the Park's biodiversity

Engagement with stakeholders and communities

- Develop and promote opportunities for all of our regional stakeholders to enjoy the Park's biodiversity, to increase understanding and encourage involvement in its conservation
- Promote existing and develop new opportunities for volunteers to contribute towards the protection and enhancement of biodiversity in the Regional Park
- Increase community involvement in the planning and management of special places for biodiversity
- Work with partners to ensure that developments throughout the Park contribute towards the enhancement and promotion of biodiversity throughout the Lee Valley

¹⁷ The Great Britain Invasive Non-native Species Strategy, DEFRA August 2015

¹⁸ <http://www.londonisi.org.uk/what-and-where/species-of-concern/>

Best practice management of built environment and open spaces

- Develop and share good practice in the management of open spaces and built facilities for biodiversity
- Develop and promote multi-functional open spaces encompassing biodiversity alongside recreation, sustainable transport and flood management
- Recognise the current and potential impact of climate change on the Regional Park's biodiversity and consider this when making land management decisions

Increasing understanding of the Regional Park's biodiversity resource

- Carry out or facilitate data collection and scientific study where this will help further understanding of the Regional Park's biodiversity and assist in its conservation and enhancement

DRAFT

Rivers and Streams Habitat Action Plan

Introduction

Rivers in their natural state are dynamic systems capable of carrying varying volumes of water and changing course over time as banks erode and sediment is removed, shifted or deposited. Much of this dynamism has been lost from the River Lea with the construction of the Flood Relief Scheme. River systems not only support a wealth of wildlife in their own right, they often define the characteristics of communities in adjacent habitats through periodic inundation or by providing a corridor to facilitate the movement of plants and animals. Marsh, wet grassland and wet woodland can all be affected by the connectivity between the river and its floodplain.

Current status

The importance of rivers, streams and watercourses in the Lee Valley is illustrated by their inclusion in a number of the statutory designations as shown in Table Six below; however their importance as linking habitats between these key designated sites as well as regionally and locally important sites both within and outside the Lee Valley should also be recognised.

Table Six: Statutory designations of waterbodies in the Lee Valley Regional Park

Watercourse	Designation
Toll House Stream	Rye Meads SSSI / Lee Valley SPA
Small River Lea	Turnford and Cheshunt Pits SSSI/ Lee Valley SPA
Hall Marsh Ditch	Turnford and Cheshunt Pits SSSI / Lee Valley SPA
Hooks Marsh Ditch	Turnford and Cheshunt Pits SSSI / Lee Valley SPA
Diversion from Old River Lea	Waltham Abbey Woods SSSI
Cornmill Stream	Cornmill Stream and Old River Lea SSSI
Old River Lea	Cornmill Stream and Old River Lea SSSI
River Lea Diversion	Chingford Reservoirs SSSI
Coppermill Stream	Walthamstow Reservoirs SSSI / Lee Valley SPA Walthamstow Marshes SSSI

The rivers in the Regional Park are typical of much of lowland England. They flow down a very shallow gradient, largely over a clay substrate. In common with many rivers in heavily populated areas they have had much of their natural function removed as engineering works designed to relieve flooding or prevent erosion, have effectively isolated the river from its floodplain. The Lee Navigation holds a relatively constant volume of water, the distribution of that water determined by a system of locks, sluices and weirs, whilst high flows following storms or periods of prolonged heavy rain are directed into the Flood Relief Channel.

Whilst highly modified channels such as the Lee Navigation and the Lee Flood Relief Channel can have considerable value for biodiversity and artificial habitat enhancements can increase this value further, it is the relatively natural channels such as the Old River Lea and Small River Lea that have the greatest diversity of features and therefore the widest variety of plants and animals associated with them. Variations in the depth and flow rates caused by features such as gravel riffles provide habitat for spawning fish, notably Barbel and invertebrates such as the Banded Demoiselle. Water Voles utilise river banks for their burrows; exposed banks provide suitable nesting sites for Kingfisher and Sand Martin, whilst still backwaters provide habitat for fish and a wide range of other wildlife including suitable sites for Otter holts.

Key stretches of river habitat in the northern section of the Park include the Amwell Magna backwater, the Old River Lea from King's Weir to Waltham Abbey, the Cornmill Stream and parts of the River Lee between Enfield Lock and Lea Bridge Road. Further south the interlinked channels of the Lee, Old River Lea and Lee Navigation south from Lea Bridge Road and through Queen Elizabeth Olympic Park, the Bow Back Rivers and onto the Thames are all important in an urban context. In total at least 75km of river channel exists within the Park of which 23km are considered to be of high nature conservation importance.

Although it is thought that many rivers have improved in quality over the past few decades, there are still current issues that need to be overcome. This has been recognised at a European level by the Water Framework Directive a piece of legislation that became law in 2003 that states that all UK waterbodies must be in 'good ecological status' or 'good ecological potential' on heavily modified catchments by 2027.

Threats

Low flows

Low water flows are a major threat facing rivers and streams in the Park. Surface and groundwater abstraction have reduced the amount of water flowing through river and stream channels. The effects of low flows are evident in most of the more natural river channels within the Park. The impoundment of rivers and the diversion of water down courses such as the Flood Relief Channel in order to protect adjacent property from flooding exacerbate these problems for rivers such as the Old River Lea. The worst effects can be seen during times of drought when flows in some channels can be negligible.

Water quality

The water chemistry of the River Lea and some of its tributaries is heavily influenced by the discharge of treated sewage effluent. Diffuse pollution from agricultural, industrial and domestic activities will also have an adverse effect on water chemistry as do misconnections and combined sewer overflows throughout the wider Lea Catchment. The issue of low flows is not entirely separate from that of water quality as pollutants are more concentrated when there is less water flowing through the channel.

Flood and erosion control

In a natural river floodplain a mosaic of wetland habitats characterised by species that are tolerant of periodic inundation would exist. The impoundment of rivers and effective control of flood waters means that most of this transitional habitat no longer exists. In many cases there is a complete absence of a natural wetland margin and stands of large trees have become established right up to the river bank. In addition, the processes of erosion and deposition that act to form important natural riparian habitats no longer occur due to modifications to river banks which cut the river off from its natural floodplain because of the risk they pose to adjacent landowners.

Invasive non-native species

The establishment of invasive non-native species is a significant threat to our biodiversity as well as causing problems for navigation and recreational activities. Many of the worst effects are caused by plants such as Floating Pennywort (*Hydrocotyle ranunculoides*), New Zealand Pygmyweed (*Crassula helmsii*) and Himalayan Balsam (*Impatiens glandulifera*) but animals such as non-native crayfish in particular the Signal Crayfish (*Pacifastacus leniusculus*) can also cause harm to

our native wildlife and bank stability. The Signal Crayfish is widespread throughout the river catchment and causes extensive damage to aquatic vegetation, undermining riverbanks, increasing turbidity and predating fish eggs. The effect of American Mink (*Neovison vison*) on Water Voles (*Arvicola amphibius*) is well documented but they also predate waterbirds and could have a significant effect on the breeding success of some species in the Park.

Inappropriate development

Riverside development continues to have a major impact on rivers and streams in and around the Regional Park. The best of these can actually deliver benefits to biodiversity where they attempt to address the hard engineering works of the past and restore the environment to a more natural state. Unfortunately the majority of riverside developments are less sympathetic. Modern developers are keen to offer their customers river views and access right up to the bank. This reduces the opportunity to create robust vegetated margins and increases shading. Increasingly planning applications are submitted that show surfaced footpaths running along both banks. Not only is this bad for wildlife, it also reduces the quality of the experience for people using these paths as they will be looking over another thoroughfare, rather than at a riverbank rich in wildlife.

Recreation

Rivers play an important role in providing people with opportunities for recreation. The Lee Navigation is a popular destination for boaters and anglers. Part of the attraction for participants in these activities is spending time in a picturesque and tranquil environment. River wildlife such as dragonflies and Kingfisher enhance this experience and a wealth of wildlife currently exists alongside fairly intensive recreational pressure. However, conflicts do exist such as the demand for additional moorings resulting from an increase in boat traffic and loss of soft banks. The cumulative effect of wash from passing boats can damage delicate aquatic vegetation, whilst the need to navigate the channel also results in the removal of features that would have had value to wildlife such as overhanging trees. There is space on the Park's waterways for recreation as well as nature conservation but finding a way of facilitating both depends on acknowledging that conflicts can exist and working out solutions to avoid or mitigate for losses.

Current action

River Catchment Partnerships

The Catchment Based Approach (CaBA) launched nationally in 2013 following a 2012 DEFRA pilot. The aim of CaBA is to establish catchment partnerships formed of local people, landowners and statutory bodies, which will work collaboratively across all the catchments in England. The hope is that this collaborative, bottom-up approach will be more successful at improving rivers than previous approaches, which were led from above by statutory organisations. The ultimate aim of the Catchment Based Approach is to help the UK meet targets under the Water Framework Directive.

Working at the catchment level, this partnership is a group that works with key stakeholders to agree and deliver the strategic priorities for the catchment and to support the Environment Agency in developing an appropriate River Basin Management Plan, required under the Water Framework Directive. These actions will help move the watercourse towards good ecological status or potential.

There are a number of river enhancement projects proposed through the Catchment Management Plan such as the installation of Eel passes on Holyfield Weir,

installation of floating reedbeds in the Lower Lea and the re-wetting of existing channels in the Waltham Abbey Royal Gunpowder Mills.

Habitat enhancement and management

Active management is being carried out on key sections of waterway throughout the Park. This includes installation of floating reedbeds in urban stretches of the river such as at Lee Park Way, Essex Wharf and Tottenham, tree removal to enhance marginal vegetation on sites including the Old River Lea at Cornmill Meadows and the Small River Lea in River Lee Country Park and restoration of the stretch of the River Lea along the Amwell Magma Fishery.

Monitoring

A range of ongoing surveys are undertaken on the riverine habitats. These include surveys for Water Vole, Mink and in some locations the BTO's Wetland Bird Survey (WeBS) include the rivers. Certain key stretches of river including the Old River Lea at Cornmill Meadows and Fishers Green have annual electrofishing carried out by the Environment Agency. There is also routine water quality monitoring undertaken by the Environment Agency in a number of the waterbodies and lakes of the Regional Park.

Invasive non-native species

There are currently a number of established schemes to manage invasive non-native species. These include the Hertfordshire Water Vole and Non-native Species Project with a funded post to co-ordinate effort across Hertfordshire and linking in to Mink management across the Regional Park. Work is also being carried out across the catchment to manage invasive plant species including New Zealand Pygmyweed, Floating Pennywort, Giant Hogweed (*Heracleum mantegazzianum*) and Himalayan Balsam.

Action Plan Aim:

To conserve, restore and enhance the ecological value of rivers and streams in the Lee Valley, through sympathetic and appropriate management.

Action Plan Objectives

- Assess the quality of the existing river and stream habitat in the Lee Valley
- Through appropriate management seek to enhance the river and stream habitat
- Raise awareness of best practice management with landowners and managers and awareness of the importance of rivers and streams with members of the public

Associated Action Plans

- Otter
- Water Vole
- Invasive non-native species
- Barbel
- Kingfisher
- Bats

DRAFT

Standing Open Water Habitat Action Plan

Introduction

Standing open water includes freshwater natural systems such as lakes and pools as well as those resulting from human activities such as gravel pits, reservoirs and ponds. Open water bodies are often classified due to their nutrient status: either oligotrophic (nutrient-poor), eutrophic (nutrient-rich) or mesotrophic (intermediate). Eutrophic waters are naturally rich in plant nutrients and are typical of areas of lowland Britain such as the Lee Valley.

There are no accurate estimates of the amount of eutrophic standing water in Great Britain. The total area of still inland water is estimated as 675km² in England of which current work suggests that over 80% of this is eutrophic¹⁹.

Ponds, for the purpose of UK BAP priority habitat classification, are defined as permanent and seasonal standing water bodies up to two hectares in extent, which meet one or more of a number of classifications. They are widespread throughout the UK, but good quality examples are now highly localised, especially in the lowlands. Estimates, based on the relatively small pond datasets currently available, suggest that around 20% of the c.400,000 ponds may meet the UK BAP priority habitat classification¹³. This plan covers all standing open water in the Lee Valley.

Current status

This is one of the most extensive and significant habitats in the Lee Valley and forms one of the largest complexes of open water habitats in England. The areas of standing open water include large flooded gravel pits north of Waltham Abbey, the reservoirs at Chingford and Walthamstow, the filter beds at the WaterWorks Nature Reserve and East India Dock Basin, adjacent to the Thames, as well as smaller ponds and the wetland habitats associated with the water's edge. A number of these sites are managed for commercial purposes be that for the water supply industry, fisheries, and marinas or as watersport venues. The total extent of open water in the Lee Valley is estimated to be around 1000 hectares, nearly half (490 ha) of which is made up of the large storage reservoirs in the south of the valley while the gravel pits to the north of Waltham Abbey comprise the rest.

All of the standing open waters in the Park are of human origin but they make a huge contribution to the biodiversity of the region. The value of open water habitats is enhanced if the edges merge gradually into other habitats such as reedswamp, fen and wet grassland. Unfortunately this transition can be very stark as gravel pits mature and the deep, steep-sided banks are colonised by trees which shade the narrow belt of shallow water, inhibiting the growth of aquatic and marginal plants. There are certainly animals associated with these tree-lined edges but if gravel pits are to achieve their full potential it is important to maintain a variety of habitat types around the edges.

The waters support large amounts of vegetation and a wide variety of animals and many are important wintering and breeding sites for waterbirds such as Shoveler (*Anas clypeata*), Gadwall (*Anas strepera*), Tufted Duck (*Aythya fuligula*) and Great Crested Grebe (*Podiceps cristatus*). Such is this biodiversity value of the open water within the Regional Park that the majority have been designated as SSSIs and several combine to form the Lee Valley Special Protection Area (SPA). The Lee Valley SPA includes Amwell Nature Reserve, Rye Meads Nature Reserve, Turnford and Cheshunt Pits within River Lee Country Park and Walthamstow Reservoirs. It

¹⁹ UK Biodiversity Action Plan; Priority Habitat Descriptions. BRIG (ed. Ant Maddock) 2008.

was designated on account of the internationally important populations of Gadwall and Shoveler as well as wintering Bittern (*Botaurus stellaris*).

Research carried out on a similar complex of waterbodies in south-west London confirms that birds move regularly between individual waterbodies. This means that the management of open water sites cannot be considered in isolation and that the waterfowl within the Lee Valley SPA are likely to be reliant on waterbodies outside it, including some that have no statutory protection.

Smaller complexes of open water such as ponds provide important habitat, particularly for dragonflies, reptiles and amphibians.

Threats

Natural succession

This can often be a significant threat to the biodiversity value of old gravel pits and inevitably leads to the complete loss of smaller ponds. When the majority of the gravel in the Lee Valley was excavated between the 1920s and 1980s the quarry operators were understandably interested primarily in the excavation of as much gravel as possible. This resulted in relatively deep pits with steep sides and very few shallow margins. The inevitable process of natural succession caused the bare gravel banks to be colonised by plants such as Common Reed (*Phragmites australis*), which in turn led to an increase in the deposition of organic matter, allowing the eventual establishment of woodland. Naturally the processes of sediment deposition that occur in open water habitats provide new opportunities for marginal vegetation to become established but the steep sides of gravel pits often prevent this from happening and habitats such as fen and marsh are lost. Following pressure from knowledgeable local wildlife enthusiasts Amwell Pit was more sympathetically profiled as the gravel companies worked with shallower margins allowing the development of more diverse wildlife habitats.

Lack of management

The artificial nature of open water in the Lee Valley means that a lack of ongoing management will often result in the loss of habitats associated with the edges such as fen and swamp to scrub then woodland, a more common and widespread habitat. There is value in the full range of habitats associated with open water edges but those that are transient in nature depend on management such as reed cutting, grazing, scrub clearance and occasional bank profiling if they are not to be completely lost. In the Lower Lea, East India Dock Basin's natural siltation process due its tidal nature has been exacerbated by the complexities surrounding its removal resulting in the loss of standing open water.

Inappropriate management

Open waters can also suffer if the shallow water and banks are over-managed. The removal of too much aquatic vegetation or the manicuring of banks into short grass lawns can result in the loss of biodiversity. Access to the water's edge for visitors is important but it is possible to balance this against the need to maintain a vegetated margin.

Recreational use

The open water within the Lee Valley offers recreational opportunities for people ranging from walking and cycling through to watersports and angling. The Regional Park Authority has a remit to provide for these recreational pursuits and there is the opportunity to do this within the Park whilst maintaining the high biodiversity associated with its open water habitats. Overstocking, particularly of bottom-feeding fish such as Carp (*Cyprinus spp*) and Common Bream (*Abramis brama*), can lead to

increased turbidity, damage to aquatic vegetation and nutrient enrichment. Watersports have been shown to alter the behaviour and distribution of waterfowl across the Park. There is clearly room for both recreational activity and biodiversity in the Lee Valley and measures such as leaving some waterbodies and banks free from disturbance as well as restrictions on activity at sensitive times of the year can help to ensure that biodiversity is protected.

Pollution

One-off localised pollution incidents can have a serious often short-term impact on specific waterbodies, however longer term implications of pollution via input of nitrates or phosphates into the system can lead to widespread eutrophication with more serious long-term impacts. Algal blooms are a natural occurrence dependant on weather conditions, these blooms can cause depletion of oxygen levels impacting on the freshwater ecosystem. Avian botulism outbreaks can cause large numbers of bird deaths and is caused by the bacterium *Clostridium botulinum*.

Invasive non-native species

There are a number of established invasive non-native species present in the Lee Valley that have the potential to have a negative impact on the biodiversity value of the open water. These include New Zealand Pygmyweed (*Crassula helmsii*), Himalayan Balsam (*Impatiens glandulifera*), Giant Hogweed (*Heracleum mantegazzianum*), Water Fern (*Azolla filiculoides*), Floating Pennywort (*Hydrocotyle ranunculoides*), Crayfish and American Mink (*Neovison vison*).

Operational management issues of commercial sites

Many of the open water sites, including those with a statutory designation are managed as a part of the water supply industry. The operational need to undertake management can impact, both negatively and positively on the habitats present. For example requirements to undertake routine checks of reservoir banks can mean that marginal vegetation is kept to a minimum. The reduction in levels on reservoirs for operational reasons can provide excellent marginal habitats for wading birds however reduction in open water can have a clear detrimental impact on wildfowl.

Current action

Habitat management

On-going management to enhance key open water sites is undertaken. Much of this work focuses on management of the marginal vegetation, in many places to maintain the open nature of the larger water bodies and enable the expansion of marginal vegetation.

Zonation of recreational use

The zonation of recreational activities currently enables a range of activities to sit alongside the ecological importance of waterbodies. This is managed through the creation of refuges on certain lakes such as Holyfield Lake where sailing is not allowed across the whole area, the restriction of sailing on King George V reservoir to the south basin or by certain lakes having no recreational activity other than managed angling.

Management plans

Conservation management plans are in place for a number of the key open water bodies in the valley. These focus management on key features for the particular waterbody both in terms of the habitats present and the key species.

Monitoring

The wetland bird numbers are monitored regularly via the BTO's Wetland Bird Survey (WeBS). Electrofishing takes place biannually on many of the lakes including Amwell

Nature Reserve, Stanstead Innings and the lakes within River Lee Country Park. The Environment Agency also undertake routine water quality monitoring at various open water locations along the Lee Catchment.

Habitat enhancement schemes

Management is on-going at many open water sites; however larger scale development work also takes place if funds permit. Schemes of particular note include the enhancement works on Seventy Acres lakes funded through the EU Life Bid in 2002-03, development of Walthamstow Wetlands opened in 2017, which includes habitat and visitor enhancements funded through the Heritage Lottery Fund and habitat creation works at Glen Faba enabled through S106 planning funds commenced in 2018.

Action Plan Aim:

To conserve and enhance the ecological value of standing open waters in the Lee Valley, through sympathetic and appropriate management most notably to ensure that the SPA/Ramsar site remains in favourable condition.

Action Plan Objectives

- Assess the quality and extent of existing standing open water habitat in the Lee Valley
- Through appropriate management seek to enhance the standing open water habitat
- Seek to increase the extent of standing open water habitat in the Lee Valley through creation of ponds
- Share best practice management with landowners and managers and raise awareness of the importance of standing open water with members of the public

Associated Action Plans

- Bat
- Bittern
- Invasive non-native species
- Kingfisher
- Otter
- Water Vole

Grassland and Fen Habitat Action Plan

Introduction

There are a number of grassland types found in the UK many of which have suffered loss in extent and are threatened by a range of factors.

Wet grasslands are found where groundwater levels are close to, but not permanently at, the surface and are affected by shallow seasonal flooding. Although there may be considerable overlap with fen meadows, wet grasslands can be floristically poorer, having a greater history of human intervention. They form the typically flat permanent grasslands of river valley floodplains, often with a network of water-filled ditches containing standing water. These areas are often managed by grazing with poaching of ditch margins creating and maintaining a habitat rich in plants and invertebrates. Both wet grasslands and fen meadows provide breeding habitat for wading birds such as Snipe (*Gallinago gallinago*) and Redshank (*Tringa totanus*) while winter floods can attract large numbers of both wildfowl and waders.

Fens, marshes and swamps consist of a range of similar habitats, all largely transitional between open water and dry land. Fens develop where water-logged conditions with a low oxygen concentration persist throughout the year, promoting the accumulation of organic matter and the formation of peat. Swamp is characterised by the water table at or above ground level for most of the year and has a relatively poor floral diversity. It is often dominated by a single species of tall fen vegetation, such as Common Reed (*Phragmites australis*), Greater Reedmace (*Typha latifoli*) or sedges (*Carex spp.*). Marshes form on mineral substrates where water levels are at, or close, to the soil surface in summer and rise above ground level in winter. Except for the permanently inundated swamps, most sites would have been grazed during the summer months to form fen meadows. The traditional 'Lammas meadows' were cut for hay in July and then grazed into the autumn.

Fens and marshes can support a diversity of plant and animal communities. The best examples nationally can contain up to 550 plants, a third of the UK's native species, and up to half of our species of dragonflies. Reedswamp supports a distinctive bird community, including the Amber listed Bittern (*Botaurus stellaris*). The UK is thought to host a large proportion of the fen surviving in Europe where it has declined dramatically in the past century. The UK's lowland fens on intensively farmed land are more fragmented than fens elsewhere and are generally smaller in size.

Reedbeds are one of the most important habitats in the UK, supporting a range of birds and invertebrates. In 2008 it was estimated that there are about 5000ha of reedbed in the UK, and whilst there has been a co-ordinated and concerted conservation effort on reedbed habitat it is unlikely that this has increased to anywhere near its former range. The current areas of reedbed are also fragmented with only about 50 reedbeds greater than 20ha in size²⁰.

Unimproved neutral grassland habitat has undergone a substantial decline in the 20th century, almost entirely due to changing agricultural practice. It is estimated that by 1984 in lowland England and Wales, semi-natural grassland had declined by 97% over the previous 50 years to approximately 0.2 million ha. Losses have continued during the 1980s and 1990s, and have been recorded at 2 -10% per annum in some parts of England. This loss has been widespread with an estimated extent of less

²⁰ UK Biodiversity Action Plan; Priority Habitat Descriptions. BRIG (ed. Ant Maddock) 2008

than 15,000ha of species-rich neutral grassland surviving today in the UK. Unimproved seasonally-flooded grasslands are less widely distributed²¹.

Current status

Grasslands and fen were formally the dominant semi-natural habitat in the Lee Valley but, mirroring national trends have been dramatically reduced.

Extensive long-standing areas of fen are scarce in the Lee Valley but key areas remain at Rye Meads Nature Reserve, Silvermeade and Walthamstow Marshes. Many of these seasonally flooded grasslands would have been grazed in the summer and this traditional management is being replicated on these sites in the Park.

Wet grasslands in the Lee Valley have been modified over several centuries. The traditional 'Lammas meadows' that would have occurred on sites such as Walthamstow Marshes would have been managed by hay cutting followed by grazing. Ditches have been excavated on many wet grassland sites such as Cornmill Meadows and Silvermeade to water livestock, manage grazing and facilitate irrigation. The resulting network of ditches which are separate from the main water course provides huge benefits to numerous wildlife including the protected Water Vole (*Arvicola amphibius*).

These complexes of wetland habitats also support impressive invertebrate assemblages, with sites such as Cornmill Meadows and Amwell Nature Reserve supporting over half of the total number of British dragonfly species.

The remaining sites are often fragmented and suffering from low water levels which means they are vulnerable to the successional changes that occur if traditional management ceases. Losses of these habitats, both nationally and locally in the Lee Valley, have been significant over the last 50 years. In the Lee Valley the loss has principally been to mineral extraction, although conversely this has also created some limited habitat. Agricultural intensification was also previously a major factor, although largely superseded by mineral extraction. Landfill, and subsequent use for sports fields, is a significant feature in the south of the Park.

In the early 2000s funding was made available through the EU Life fund Bittern Project to create 4.5ha of reedbed at Seventy Acres Lake. Elsewhere, reedbed creation was carried out at Rye Meads Nature Reserve and Amwell Nature Reserve, totalling further two hectares. This was part of a nationwide project looking to expand key Bittern sites to encourage an increase in the breeding population. To date no confirmed records of Bittern breeding in the valley however booming was heard in 2008. The transformation of the Lower Lea for the 2012 Olympic Games saw the creation of the Queen Elizabeth Olympic Park with 1.6ha of reedbed established.

The fen and meadow habitats remaining at Rye Meads Nature Reserve, Cornmill Meadows and Walthamstow Marshes are all recognised as of national importance and form part of their respective SSSIs. Other sites such as Silvermeade and Amwell Meadows are regionally significant and designated as Local Wildlife Sites.

Threats

Mineral extraction

Although this industry has been responsible for the opportunities to create much of the reedbed resource currently in the Park, it will also have caused the loss of fen and seasonally flooded grassland that existed prior to quarrying. At present there is

²¹ UK Biodiversity Action Plan; Priority Habitat Descriptions. BRIG (ed. Ant Maddock) 2008

no extraction taking place in the Lee Valley and it is believed that all deposits have been exhausted.

Nutrient enrichment

Improvement of grass swards through the addition of fertiliser has resulted in the loss of many plant species as they are ousted by more vigorous species and agricultural strains. The introduction of agri-environment schemes has meant that there is an incentive for land managers to reinstate more sympathetic traditional systems of management. Nutrient enrichment however is still occurring due to nutrients present in sewage effluent and runoff from gardens and farmland. Eutrophication is also taking place from air pollution.

Low water levels

The flood defence works of the past have contained flood waters within channels, preventing the natural inundation of low-lying grasslands that are essential in maintaining their character. Walthamstow Marshes is one example of a site that has suffered from low water levels in recent years. Without the flood defences the valley would be subject to widespread inundation that could bring with it pollutants including untreated sewage effluent.

Lack of management

A lack of management will result in a natural succession from fen and wet grassland to scrub and woodland. This transition is much faster if it occurs alongside low water levels as this removes the competitive advantage of wetland plant species and allows aggressively invasive species such as bramble to become established.

Inappropriate management

Intensive cutting or excessive grazing pressure can both damage the biodiversity interest of fen and wet grassland sites. Well-intentioned but often ecologically inappropriate action such as tree planting can also reduce the special qualities of these habitats.

Fragmentation

The small size of many of the remaining patches of habitat make managing landscape scale issues such as water levels much more difficult and renders the habitat more susceptible to external influences such as nutrient enrichment and scrub invasion. Fragmentation also means that there is less opportunity for species that have been lost from a site to naturally recolonise that patch of habitat.

Invasive non-native species

An increasing threat to the grasslands and fens of the valley is invasive non-native species, in particular New Zealand Pygmyweed (*Crassula helmsii*). This has become increasingly widespread and is now known to be found on Cornmill Meadows, Amwell Nature Reserve, Rye Meads Nature Reserve, Hall Marsh Scrape and Walthamstow Marshes.

Current action

Management planning

Many of the key sites have management plans in place. All the SSSI sites are currently subject to Water Level Management Plans.

Habitat management

Active habitat management for key features is taking place on the majority of the sites. Rye Meads Nature Reserve, Silvermeade, Amwell Nature Reserve, Walthamstow Marshes and Cornmill Meadows are all in Higher Level Stewardship schemes

supported by Natural England. Active management of New Zealand Pygmyweed is undertaken on all LVRPA-owned sites and strict biosecurity measures implemented however due to the nature of plant it is likely that it will be found in other locations.

Rotational management of the reedbeds at River Lee Country Park, Amwell Nature Reserve and Rye Meads Nature Reserve takes place. This is undertaken where possible by the use of a truxor amphibious reed-cutting boat.

Monitoring

Monthly winter Bittern roost counts are undertaken across the reedbeds in the north of the valley to monitor numbers and booming surveys are carried out in spring to assess if there is a breeding attempt.

Habitat creation schemes

Larger scale development work also takes place where funds permit. Schemes of particular note include the development of Walthamstow Wetlands which includes Heritage Lottery funded habitat and visitor enhancements delivered by a partnership of London Borough of Waltham Forest, Thames Water and London Wildlife Trust and habitat creation works planned for Glen Faba enabled through S106 planning funds.

Action Plan Aim

To conserve, enhance and restore the quality and extent of grassland and fen habitats in the Lee Valley and to prevent further loss.

Action Plan Objectives

- Assess the extent and quality of the existing grassland and fen in the Lee Valley
- Through appropriate management enhance and restore existing grassland and fen habitats, improve habitat connectivity and seek opportunities for habitat creation, exploring options to reconnect rivers with their floodplains
- Share examples of best practice management with landowners and between managers and raise awareness of the importance of grassland and fen habitats with members of the public

Associated Action Plans

Bittern
Invasive non-native species
Creeping Marshwort
Early Marsh Orchid

Woodland Habitat Action Plan

Introduction

The woodland cover of the UK is sparse, with only 11.5% coverage²². If natural succession were left to continue unhindered, colonisation by trees and shrubs would continue to the climax woodland habitat. A number of woodland types, outlined below are noted as Priority Habitats within the UK.

Wet woodland forms when colonisation with trees take place but the over-riding wetness of the ground remains the key environmental factor. They are often dominated by Alder (*Alnus glutinosa*) or willow (*Salix spp.*) trees and are a typical feature of old gravel workings. Wet woodlands often occur in a mosaic with other woodland types and open habitats such as fens. Wet woodland is an important habitat for many invertebrate species and several species of bird dependant on the carr mosaic habitat in wetland habitats, as well as providing cover and breeding sites for Otter (*Lutra lutra*).

Lowland mixed deciduous woodland grows on all kinds of soils, and includes most semi-natural woodland in southern and eastern England. Many are ancient woods which have been continuously wooded since the 17th century. There are about 240,000 hectares of lowland mixed deciduous woodland in the UK although now it only covers 1-2% of its original range and has declined by around 40% since 1935.¹⁷ It remains important however for a wide range of birds including woodpeckers, Nightingale (*Luscinia megarhynchos*), Treecreeper (*Certhia familiaris*) and Nuthatch (*Sitta europaea*).

Orchards are known to be hotspots for biodiversity in the countryside, supporting a wide range of wildlife including an array of Nationally Rare and Nationally Scarce species. The wildlife of orchard sites depends on the mosaic of habitats they encompass, including fruit trees, scrub, hedgerows, hedgerow trees, non-fruit trees within the orchard, the orchard floor habitats, fallen dead wood and associated features such as ponds and streams. Traditional orchards are a long-established and widely distributed habitat and make a significant contribution to biodiversity, landscape character and local distinctiveness across the UK.

Wood pasture, where trees grow alongside grazing cattle often result in very mature standard trees and also the development of large amounts of dead wood. This dead wood is where much of the interest lies in particular with the associated invertebrate, fungi and bird species as well as the provision of habitat for bats.

Current status

Wet or carr woodland is the most widespread woodland type throughout the Regional Park where the vast majority has become established around old gravel workings and through natural succession from reed swamp and fen. There is an inevitable conflict between retaining the early stages of vegetation succession and developing carr woodland as both have significant value for wildlife.

The wet woodland of the Lee Valley has usually become established on nutrient rich soils and the majority of the trees are willows, with Alder featuring as a dominant species in some areas. Of particular note are the communities of mosses and liverworts that become established on the trunks of living and fallen trees. Many nationally scarce and notable invertebrates are associated with wet woodland

²² UK Biodiversity Action Plan; Priority Habitat Descriptions. BRIG (ed. Ant Maddock) 2008.

habitats and there is much that can be done to increase our knowledge of these species in the Lee Valley.

Wet woodland habitats are a key feature noted in the Turnford and Cheshunt Pits and Waltham Abbey Woods SSSI's and the wet woodland cover has increased in the Park as willow and Alder colonise the edges of the disused gravel pits. There are extensive areas within the River Lee Country Park, Rye Meads Nature Reserve, Waltham Abbey and Sewardstone. Osier Marsh Woodland at Sewardstone is worth special mention, not only because it is a good example of the habitat within the Park but also because a timber walkway offers visitors excellent access. The woodland in the Royal Gunpowder Mills at Waltham Abbey was originally planned to provide wood for the production of charcoal for gunpowder, this SSSI is currently in unfavourable condition. The Sycamore which had outcompeted the Alder and dominated the sapling, shrub and canopy layer²³ has started to be managed.

Black Poplar (*Populus nigra*) is an endangered and important wetland tree and deserving of special mention, there are excellent examples of mature Black Poplar at Glen Faba and Gunpowder Park, Waltham Abbey.

Many areas of the Park were restored following gravel extraction and subsequent filling through the planting of pockets of trees, predominately Ash (*Fraxinus excelsior*), Hawthorn (*Crataegus monogyna*), Blackthorn (*Prunus spinosa*) and willow (*Salix spp.*) with some Common Oak (*Quercus robur*). Whilst these areas can be important for birds and insects in particular the development of dense scrub on ancient fens or meadows is generally detrimental to key features.

There is an historic orchard in Waltham Abbey Gardens located on a burial ground dating from the 1400s. It is unknown when the orchard was planted but a photo from 1902²⁴ shows it to be well established with fruit trees planted at what appears to be 2-3m centres. The majority of these trees have now gone, but some of the rows can still be picked out, possibly from replanting in the meantime. A programme of replanting was started in 2008, but put on hold pending research as to there being any discernible burial remains in the area. A new orchard was created at Hayes Hill Farm in 2007 to celebrate the 40th anniversary of Lee Valley Park. In the Lower Lea Valley a number of community orchards have been created on London Borough of Hackney open space by community action supported by the Tree Musketeers, a local tree volunteer group. These orchards are found at Hackney Community Tree Nursery, Millfields Park, Springfield Park and Spring Hill, complementing adjacent orchards located outside the boundary of the Regional Park.

Parkland trees form an important part of the historic landscape in areas of the Lower Lea such as Springfield Park and Hackney Marshes. The Countryside Stewardship scheme at Ryegate Farm enabled the recreation of a parkland habitat through planting of trees in the pasture. Belts of mature trees also provide important habitat linking areas together providing commuting habitat for protected species such as bats. Areas of woodland, parkland trees and mature tree belts are often known to include veteran trees or indeed those with the potential to become veteran trees however there is little recorded information on their presence or condition in the Lee Valley.

Threats

Low water levels

²³ Natural England Condition Assessment 2009

²⁴ Reflections of the past Vol 1; Sears R. and Foster J. 1991 Biddles Ltd

Low water levels, which could be exacerbated by climate change, can cause wet woodlands to dry out and prompt a change in the species composition, with species such as Sycamore (*Acer pseudoplatanus*) able to compete with the wetland specialists.

Inappropriate management

Over tidied woodlands can remove important habitat for wildlife. The jumble of fallen rotten limbs provide habitat for invertebrates, fungi, mosses and liverworts, whilst cracks and loose bark on mature trees can shelter animals such as bats. The planting of inappropriate tree species can alter the ecology of wet woodlands. Lack of on-going management can allow woodland habitat to degrade in quality impacting on specific species for example the loss of rotational woodland management can impact on the breeding success of Nightingale (*Luscinia megarhynchos*).

Changes in nutrient levels

Although wet woodland in the Lee Valley grows on nutrient rich sites, the input of additional nutrient can lead to a shift in the species composition and the loss of some characteristic species.

Disease

Disease can threaten woodland ecology if they affect an important component of it. A current example is the fungus *Phytophthora*, which can kill large numbers of Alder. Other diseases such as Ash Die-back, or Sudden Oak Death could have a big impact on the composition of wooded areas in the valley. There was a major infestation of Watermark disease in the Cricket Bat Willow (*Salix alba var. caerulea*) at Sewardstone Marsh in the early 2000s, Watermark disease is notifiable in Essex and all diseased trees were removed and burnt.

Invasive non-native and naturalised species

As is true of most habitats the presence of invasive non-native species can have a negative impact on the habitat quality. New Zealand Pygmyweed (*Crassula helmsii*) and Himalayan Balsam (*Impatiens glandulifera*) can cause thick mats of vegetation significantly altering the native ground flora. The naturalised Fallow (*Dama dama*) and Muntjac Deer (*Muntiacus reevesi*) are both problematic when managing woodland as their browsing can cause serious damage. Oak Processionary Moth (*Thaumetopoea processionea*), found since 2014 at the Lee Valley VeloPark and more recently at Middlesex Filter Beds can have serious implications for oak (*Quercus* spp.). The defoliation caused by the feeding caterpillars can leave the trees vulnerable to disease or attack, whilst they preferentially eat oak leaves they will move onto other trees once that food source is exhausted.

Current action

Habitat management

Providing there are suitable conditions areas of wet woodland require little management to maintain them in good habitat quality and therefore a minimal intervention approach is undertaken. Other wooded areas are managed dependant on their target condition such as rotational scrub management to maintain good quality habitat for Nightingale. At Waltham Abbey Royal Gunpowder Mills work commenced in 2014 on the restoration of the Alder plantations by the felling of Sycamore and the coppicing and planting of Alder. There is also a Deer Management Plan in place to reduce the impact of the wild deer herd on site.

Tree surveys

Regular surveys are undertaken on trees throughout LVRPA landholdings to monitor for tree health, associated public safety and disease. Any notifiable disease or pest is reported to the relevant organisation.

Interpretation

There is a wet woodland interpretation panel at Sewardstone Marsh to promote understanding and appreciation of wet woodland habitats and its associated key species.

Community action

Local groups in the Lower Lea Valley are undertaking on-going woodland creation and enhancement works on areas on and around Hackney Marshes. This has included planting along the edges of the existing mixed deciduous woodland and work to improve the habitat quality of these areas through active management including rotational coppicing.

Action Plan Aim:

To conserve and enhance the ecological value of woodlands in the Lee Valley, through sympathetic and appropriate management.

Action Plan Objectives

- Assess the quality and extent of existing woodland habitat in the Lee Valley
- Through appropriate management seek to enhance the existing woodland habitat
- Raise awareness of best practice management with landowners and managers and awareness of the importance of woodland habitat with members of the public

Associated Action Plans

- Bats
- Invasive non-native species

Built Environment and Brownfield Habitat Action Plan

Introduction

Built Environment and Brownfield habitats encompass a wide range of habitats characterised more by their use rather than a particular predominant habitat. For the purpose of this document this habitat is defined as:

- Open mosaic habitats on previously disturbed land
- Built environment

Open mosaic habitats on previously disturbed land can provide habitat for a diverse and rich assemblage of species, including numerous invertebrates, birds and plants. Many sites have historically been undervalued in terms of their importance for biodiversity and therefore lost through redevelopment.

The built environment refers to enhancements on developments, new and retro-fitted such as living roofs, nest boxes, provision of greenspace within developments, Sustainable Urban Drainage (SUDS) and ecologically friendly landscaping schemes.

Current status

Urban habitats are a major feature of the Regional Park, ranging from the built environment of the Park's own facilities, the surrounding urban areas, the post-industrial landscapes of the Pulverised Fuel Ash (PFA), dumps or the relatively new brownfield habitats of the Queen Elizabeth Olympic Park.

The power stations of the Lee Valley have left their legacies in the form of dumps of Pulverised Fuel Ash, the residue remaining following the combustion of coal. This waste material was deposited in a number of locations along the valley floor. The unweathered PFA has a high boron and salt content, a high PH and minimal nitrogen. It therefore forms a highly stressful environment for many plants; however the communities that develop are distinctive and notable. Initially bare, the PFA in the Lee Valley was colonised by marsh and spotted orchids after a few years, often with associated fen vegetation. Unmanaged this succeeds to woodland with glades of orchids.

A number of industrial buildings, some now redundant, form distinctive habitats. These vary from fern-covered crumbling remains of old water mills and weirs to both used and disused water treatment works. Currently operational treatment works attract large numbers of feeding birds while disused sites show vegetational succession through unusual substrates. There are a number of historic Pillboxes in the Lee Valley, some of which have been converted to create bat hibernacula, such as those found at Hall Marsh Scrape and Gunpowder Park.

Naturally regenerating post-industrial habitats are frequent in the Lee Valley and are colonised by a distinctive flora made up of a diverse selection of ruderals such as arable weeds and introduced species. The succession generally passes through tall grassland and scrub phases before, if allowed, secondary woodland takes over. This succession may however be slow on these nutrient-poor, dry and stressful habitats.

The operational sewage treatment works provide feeding opportunities for large numbers of wagtails, finches and wading birds, while the disused Middlesex Filter Beds and Waterworks Nature Reserve exhibit classical wetland succession in miniature, supporting several scarce wetland species for London. Old brickwork supports ferns and mosses while the walls of the monastic remains at Waltham Abbey host one of the few remaining local colonies of Rue-leaved Saxifrage (*Saxifraga tridactylites*).

The remaining PFA areas, totalling around 12ha in area are at Amwell Nature Reserve, Cheshunt gravel pits, Sewardstone Marsh and Rye House Power Station (although the latter site is just outside the Park boundary). There is also thought to be an area of PFA deposited from Millfields Power Station on Hackney North Marsh. Currently operational sewage treatment works occur at Rye Meads and Deephams. Important old brick walls and buildings occur at Waltham Abbey and Broxbourne. While remains of industrial sites occur throughout the valley most are to be found in the more urbanised south. The railway network that runs the length of the valley provides an important brownfield habitat that also provides linkages between sites.

These areas often fall outside statutory protected areas and for the majority of urban sites protection comes from local designations or through planning policies in local plans. Often the species found on these urban sites afford them some protection although this can be temporal.

The majority of brownfield habitats are created as the current use alters or ceases and are temporary in nature as new developments take place. The 2012 Olympic Games saw the redevelopment of large swathes of the Lower Lea and in legacy saw the creation of the Queen Elizabeth Olympic Park. Large areas of this have been developed to provide brownfield habitat with substrates installed and species planted to mimic natural conditions. Post 2012 a small new brownfield mosaic site on Hackney East Marsh was established from the remains of an Olympic transport hub.

Threats

Redevelopment or improvement

There is increasing pressure to build on brownfield sites which ultimately will see a reduction in overall sites left unmanaged and a subsequent decrease in the creation of new brownfield areas. There are opportunities for the mitigation of impacts through the installation of brown roofs but schemes such as this are often reliant on a robust planning response. Areas developed can see inappropriate mitigation such as relandscaping and planting schemes that inherently changing the nature of the site.

Colonisation by invasive non-native species

The inhospitable terrain of brownfield sites is often initially quite hostile to native flora and some invasive non-native species are able to thrive as the conditions mimic their native habitat. These can then grow forming a dense monoculture of detriment to the key features.

Lack of management

Left unmanaged the vegetation will mature, eventually seeing the loss of many of the important features that make this type of habitat so important. Where features such as nest boxes are installed on buildings on-going management such as clearing out old and failed nests can maintain them in good quality.

Current action

Creation of new urban habitats

The development of the Queen Elizabeth Olympic Park has seen 4.2ha of brownfield habitat created, although the challenge is to try and maintain these areas in an early successional stage through management practices. These areas have additional features within them such as the Toadflax Brocade Moth (*Calophasia lunula*) beds which are designed to replicate the coastal shingle beds of southern England where it first colonised the country.

Integration of wildlife features in building structures

The Lee Valley Hockey and Tennis Centre has a brown roof (1700m²) and a number of nest boxes have been installed both on the building itself and in the immediate surroundings. Bird and bat boxes have also been installed and occupied at Holyfield and Hayes Hill Farms and at Gunpowder Park the gabion baskets offer excellent habitat for nesting birds and overwintering invertebrates. There are a number of old Pillboxes in the Park that have been converted for use as bat hibernacula. They are also often used by overwintering invertebrates and a Cave Spider (*Meta bourneti*) are found in one of the boxes at Gunpowder Park.

Securing enhancements through planning

When responding to planning applications there is scope to push for enhancements to the built environment through the provision of nest boxes, green and brown roofs and appropriate landscaping. A particular challenge is increasing understanding and appreciation of early successional habitats, making them aesthetically acceptable to businesses and residents.

Management Plans

Many areas within the Regional Park have management plans in place that note urban habitats as a key feature and programme on-going management.

Action Plan Aim:

To maintain and enhance the ecological value of the urban environments in the Lee Valley and to raise awareness of their value.

Action Plan Objectives

- Include biodiversity features in all LVRPA built facilities and developments as an example of best practice for other developers
- To map and maintain a register of urban habitats and plan to retain a representative example of them each year
- To protect urban species of conservation concern through appropriate planning and management of their habitats
- Share best practice management with landowners and managers and raise awareness of the importance of urban habitats with members of the public

Associated Action Plans

- Invasive non-native species
- Bat

Bittern Species Action Plan

Introduction

Bittern (*Botaurus stellaris*) are secretive birds, confined almost entirely to lowland marshes dominated by Common Reed (*Phragmites australis*). They feed predominantly on fish, notably European Eel (*Anguilla anguilla*) but they also take a wide variety of other foods such as amphibians, insects, small birds and mammals. The males advertise their territories by a characteristic deep booming noise which allows the breeding population to be well known.

Up to the 17th century Bittern were widespread throughout England but land drainage and hunting led to a steady decline. By the 1880s they were extinct as a breeding species in this country. They recolonized in the early 1900s. At that time there were estimated to have been around 80 booming males. This was again followed by a steady decline linked to the loss of suitable habitat.

The resident population is increased in winter by the arrival of birds from the continent. The size of the influx is dependent on the severity of the weather but is never great. The total wintering population was estimated in 2009/10 at about 600 birds²⁵, with the Valley supporting between six and nine birds.

The Lee Valley Special Protection Area was classified in September 2000; Bittern is a key species in the designation with the citation noting that at the time of notification the valley was home to 6% of the UK's overwintering population.

In autumn 2001 the Authority joined a partnership of eight organisations nationally, co-ordinated by the RSPB, to submit an application to the European LIFE nature fund for a project to create a strategic network of reedbeds for Bitterns. Local partners in the Lee Valley included the RSPB, Herts and Middlesex Wildlife Trust and Ready Mixed Concrete Ltd. Sites targeted for reedbed creation and enhancement included Amwell Nature Reserve, Rye Meads Nature Reserve and Seventy Acres Lake in the River Lee Country Park. Work was completed in summer 2004.

Current status

Bitterns are afforded legal protection under Schedule 1 of the Wildlife and Countryside Act, Section 41 of the NERC Act and Annex 1 of the Wild Birds Directive. Bittern are a UK Priority Species with its association to reedbeds a UK Priority Habitat noted.

Bittern are Amber listed in the Birds of Conservation Concern, the status changed from Red listed in 2014. This change in status reflects the work that has been already done to recover from the historic decline noted above, however still recognises its rarity.

Results of the UK Bittern Monitoring Programme 2016 have shown a continued increase in the number of booming Bitterns with a minimum of 162 boomers recorded at 78 sites, this has increased from 2006 when there were 44 booming males recorded at 27 sites. Numbers of booming Bittern in the Fens have continued to rise along with increases on the Suffolk coast and Norfolk Broads. The Lee Valley heard its first booming bittern in 2008 but whilst some anecdotal evidence does suggest that breeding did take place in the 1980s in Broxbourne they are still to have breeding confirmed.

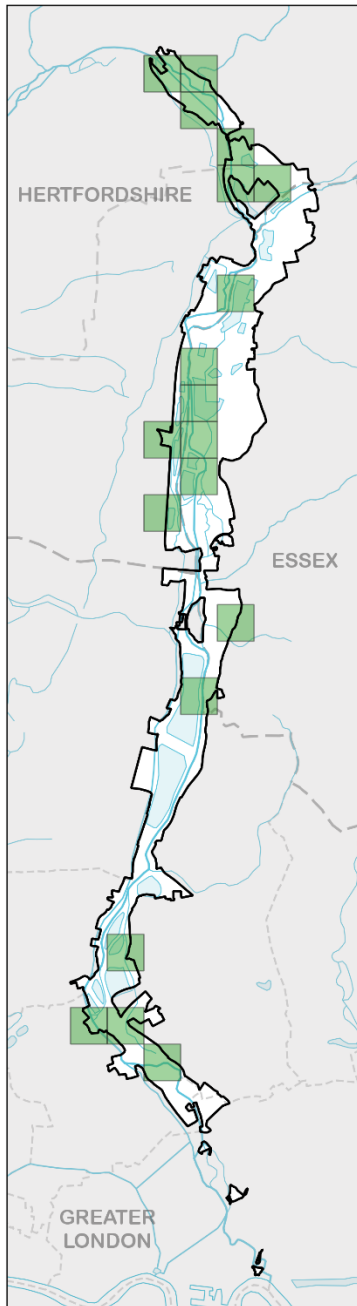
Records published in the annual London Bird Report and Birds of the Lee Valley show that until the late 1960s the Bittern was an irregular visitor to the Lee Valley. During the

²⁵ Wotton, S.R et al (2011) British Birds 104:636-641

1970s on average between one and two birds wintered in the Lee Valley below Ware, with the same pattern during the 1980s.

Exceptions to this were extremely harsh winters such as 1978/79 and 1981/82 when seven and six birds were recorded respectively. Since 1991 the number of wintering Bitterns has increased; regular and co-ordinated roost watches are now undertaken in the valley each winter and numbers average five to seven annually.

Map Six shows records of Bittern to a 1km grid square resolution in the Lee Valley Regional Park since 1980.



Contains, or is derived from, information supplied by Ordnance Survey. © Crown copyright and database right 2018.

Current factors causing loss or decline

Loss of habitat

The amount of reedbed is declining. Surveys²⁶ indicate there is only 5000ha of reed in the UK and only 53 sites with areas greater than 20ha. Increased awareness, conservation and protection in recent years have not stopped the decline. There has been an estimated UK loss between 1945 and 1990 of 10-40%²⁷. The main causes have been uncontrolled natural succession leading to drier habitats, conversion to grassland by grazing, and salt water incursion due to the failure of sea defences.

In the Lee Valley the situation is slightly different in that the major loss of reed is due to natural succession to scrub and woodland.

Declining reedbed quality

As management regimes change, the quality of reedbed has also declined. The principal cause appears to be natural vegetation succession and a lack of management to control it leading to reedbeds becoming dominated by willow and alder scrub and woodland. Over abstraction of water can also cause the reedbeds to dry out and enable rapid scrub encroachment.

Water quality

Eutrophication (high levels of nutrients) can cause reeds to die back and high nitrate and phosphate cause the breakup and degeneration of floating reed-mats, and lead to anoxic (without oxygen) sediments which do not support food or reed colonisation. Algal blooms can decrease feeding efficiency because of turbidity (cloudiness) and direct fish kills. Pollution which contaminates their food may also contaminate Bittern.

Current action

On-going management to existing reedbeds

There is an on-going schedule of scrub removal particularly on Seventy Acres Lake, Rye Meads Nature Reserve and Amwell Nature Reserve, all of which are important wintering sites.

Reedbed expansion and creation

Existing reedbeds are targeted for expansion through both fencing to prevent wildfowl grazing and allowing regeneration or by management of adjacent vegetation to enable natural spread. Areas for the creation of new reedbeds are also targeted.

Rides are cut into a number of the key reedbeds annually to provide additional edge feeding habitat and rejuvenate the reed growth, this has the added benefit of creating better viewing opportunities for visitors.

Monitoring

Monthly roost watches are undertaken across the Park, in conjunction with key sites in Hertfordshire to monitor Bittern numbers. In the spring monitoring takes place to listen for any possible booming Bittern.

Engagement

The Bittern Information Point, at Fishers Green is staffed at weekends and bank holidays by volunteers who actively engage with visitors, highlighting Bittern ecology and the conservation work undertaken for them. There is an annual winter Bittern Roost Watch at key sites in the Lee Valley and Hertfordshire.

²⁶UK Biodiversity Action Plan Priority, Priority Habitat Descriptions. BRIG (ed. Ant Maddock) 2008

²⁷ Bibby et al (1989) A Conservation Strategy for Birds (unpublished report)

Action Plan Aim

To conserve and increase the Bittern population and its range in the Lee Valley.

Action Plan Objectives

- Understand the current distribution and numbers of Bittern in the Lee Valley
- To maintain and expand the current distribution and abundance of wintering Bittern in the Lee Valley
- To provide suitable wetland habitat to attract breeding Bittern
- Raise awareness of Bittern and their wetland habitats through events and media

Associated Action Plans

- Grassland and fen
- Standing open water

DRAFT

Water Vole Species Action Plan

Introduction

The former widespread distribution of Water Vole (*Arvicola amphibius*) meant that until relatively recently it attracted little or no conservation interest. The species has undergone a dramatic decline in numbers nationally and this coupled with the fragmentation of its habitat is of great concern.

Water Voles are a charismatic creature which found fame as Ratty in the classic children's book 'Wind in the Willows', this alongside its relative tolerance of people nearby have made it a familiar and well-liked species. It is potentially an excellent indicator of the quality of waterside habitats and their associated plant communities. This high profile provides an excellent opportunity to bring its plight to the attention of people, to publicise the progress of its conservation and to develop public participation.

The Water Vole was once widespread along Britain's waterways. Two nationwide surveys were undertaken by the Vincent Wildlife Trust from 1989 – 1998 alongside a review of existing data, these studies concluded that there had been a long-term decline in Water Vole populations since the 1900s. Strachan and Jeffries concluded that the total loss of formerly occupied Water Vole sites could be as high as 94% by the year 2000²⁸, making this the most dramatic population decline of any British mammal this century.

A further survey was undertaken in Hertfordshire in 1996 by the Environmental Records Centre where stretches of river were revisited and the results estimated that the percentage of positive sites has declined by 72.9% since 1989.

Current status

The Water Vole is fully protected under Schedule 5 of the Wildlife and Countryside Act 1981 and is a UK Priority Species.

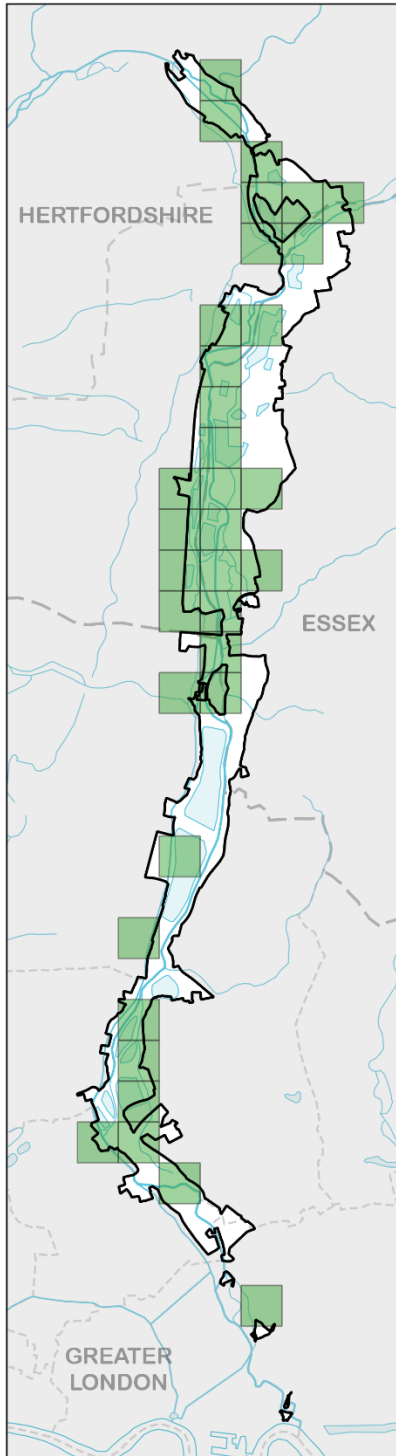
Water Voles in the Lee Valley now appear to have a patchy distribution, with populations restricted to a few key areas. In his 2012 survey of the Water Vole population in the Lee Valley, White²⁹ concluded that Water Voles are holding their own in the valley with good populations in core areas, albeit that sites within these areas may lose or gain colonies over time.

Core populations in the Lee Valley can be found at Amwell Nature Reserve, Rye Meads Nature Reserve, Silvermeade and Hall Marsh in River Lee Country Park and Walthamstow Marshes. A 2013 survey of Cornmill Meadows, which provides excellent habitat had Water Vole signs distributed widely across the site. This survey was repeated in 2016 and 2017 when no signs were found; it is considered that American Mink (*Neovison vison*) predation is a likely cause of this drastic loss.

²⁸ Strachan, R. & Jeffries, D.J. (1993) The Water Vole *Arvicola terrestris* in Britain 1989-1990; its distribution and changing status

²⁹ White, G. (2012) A Survey of Water Voles in the Lee Valley Regional Park

Map Seven shows records of Water Vole to a 1km grid square resolution in the Lee Valley Regional Park since 1980.



Contains, or is derived from, information supplied by Ordnance Survey. © Crown copyright and database right 2018.

Current factors causing loss or decline

Fragmentation and isolation of habitats and populations

This is viewed as being perhaps the major factor of concern. Loss of wetland habitats has reduced Water Vole populations and left them more vulnerable to other threats, such as predation. Land drainage, low water levels, inappropriate in-channel and

riparian management have all contributed to a decline in the quality of water vole habitat. Intensive grazing and poaching by livestock along watercourses also contributes greatly to habitat loss.

Predation by American Mink

Water Voles have a range of natural predators but in spite of this were widespread until the introduction of Mink which disperse widely readily colonizing large areas. Water Voles are particularly vulnerable to female Mink as they are small enough to follow them down into their burrow system. However a larger scale riparian habitat that provides dense cover and interconnecting waterways can lessen the impact of predation as such scale of habitats makes it more difficult for Mink to search for voles.

Disturbance of riparian habitats

In the past, the most significant form of disturbance was caused by channelisation and subsequent dredging operations as part of flood defence management. These modifications have had a drastic effect on Water Vole habitat; the destruction of burrows, emergent and in-stream vegetation and the re-profiling of banks leaving them unsuitable for burrow formation. Fortunately these practices are now much less frequent. Other forms of disturbance are caused by activities that require the removal of vegetation and bank alterations to be made such as for mooring of boats.

Deterioration of water quality

Water Voles are relatively tolerant of low water quality but the full impacts of differing types of pollution such as biocides or build-up of plastics consumed are unknown.

Low flow

Low flows and droughts such as those caused by over-abstraction of groundwater can lead to the loss of Water Voles from the stretches of watercourses affected. By contrast, prolonged flooding can also be detrimental.

Rodenticides

The use of poisoned grain and similar rat and mouse poisons are not specific to mice and rats and will be taken by Water Vole when they are placed within their range.

American Signal Crayfish

It has been suggested that large crayfish have the potential to enter Water Voles' burrows and predate newly born water voles. All water bodies in the Lee Valley are occupied by crayfish. Research is needed into this theory.

Current action

Mink trapping

There is a co-ordinated mink monitoring and trapping programme across the Lee Valley, Hertfordshire and parts of Essex. Floating Mink monitoring rafts are installed and monitored at key locations and trapping instigated when needed. These locations target either key Water Vole populations or gateways to key sites.

Water Vole Project Officers

Both Hertfordshire and Middlesex, and Essex Wildlife Trusts host officers who provide a key role in both the monitoring of Water Vole populations and co-ordination of Mink monitoring. The role in Hertfordshire is currently co-funded by Lee Valley Regional Park Authority and Environment Agency. Funding of these roles is regularly reviewed and it is considered by the funding partners that the roles play a vital role in the conservation of Water Voles.

Monitoring

Volunteers undertake annual Water Vole surveys on key sites; these on-going surveys provide an excellent indicator of the Water Vole population status. A more in depth survey was carried out in the Lee Valley in 2012 which provides a baseline for further study work and highlighted key priority areas.

Habitat Management

Key Water Vole sites are targeted for on-going management work to ensure the habitat is maintained in good condition. Much of this is achieved through targets set out in Higher Level Stewardship agreements and involves bankside scrub removal and in-channel vegetation management. This work also takes place on sites outside of stewardship but important for Water Voles and can help achieve targets of the Water Framework Directive such as restoration of natural banks, enhancement of marginal vegetation and the provision of buffers to watercourses. Work is also carried out to improve habitats between key populations to provide linkages.

Action Plan Aim:

To conserve and enhance the Water Vole population of the Lee Valley, halt their decline and increase their numbers and range.

Action Plan Objectives

- Understand the current distribution of Water Voles in the Lee Valley
- To continue a strategic approach to control of invasive non-native species in the Lee Valley with particular emphasis on American Mink to prevent direct predation of Water Voles
- To maintain and expand the current distribution and abundance of Water Voles in the Lee Valley
- To facilitate recolonisation of previously occupied sites within 10 years through enhancement of existing habitat and increasing Water Vole populations
- Raise awareness of Water Voles, their protected status and best practice conservation management amongst land owners and public

Associated Action Plans

- Grassland and fen
- Rivers and streams
- Standing open water

Early Marsh Orchid Species Action Plan

Introduction

The Early Marsh Orchid (*Dactylorhiza incarnata*) is a plant of wet or damp habitats, usually always on calcareous or neutral soils. It is usually found in wet meadows, fens, marshes and by the sea in dune systems. It has declined sharply in many areas of its range, mainly because of the decline in its favoured habitats. However, in the Lee Valley and a few other places, colonies of Early Marsh Orchid, along with Southern Marsh and Common Spotted Orchids have become established on areas of dumped Pulverised Fuel Ash (PFA), a waste product from coal burning power stations and areas associated with the sand and gravel sorting. Of special interest is the formation of 'hybrid swarms' between the three species, exhibiting a wide range of hybrid features.

In the Lee Valley these colonies are large and of high aesthetic appeal at time of flowering. The habitats developing on PFA substrates are increasingly recognised as being important for a number of species, including orchids and invertebrates in particular.

Current Status

In the London area, the Lee Valley is now the only known site for this plant. It has disappeared from all its natural habitats. In Hertfordshire it has always been a rare plant of calcareous marshes. It now survives on two or three such sites.

In the Lee Valley it is known to have been at five sites, mostly on dumped PFA but also on the sandy substrates associated with the sand and gravel sorting. The population at North Metropolitan Pit has declined considerably over the years due to the nutrient enrichment of the PFA substrate. Orchids were formerly recorded at Sewardstone, at the southern end of the Former Royal Ordnance Site, now part of Gunpowder Park at Waltham Abbey. They were lost due to habitat succession to woodland and the SSSI at this site was subsequently denotified. At Amwell Nature Reserve orchids were introduced to a specially created area of dumped PFA. After an early decline numbers of orchids have steadily increased.

Map Eight shows records of Early Marsh Orchid to a 1km grid square resolution in the Lee Valley Regional Park since 1980. **(INSERT MAP)**

Current factors causing loss or decline

Natural succession

Natural succession to birch and willow woodland is occurring on all sites. Although some forms of orchids appear to be linked with the scrub margins, the increasing shading will in time reduce populations. In some areas such as Sewardstone Marsh, orchids are now no longer present.

Lack of management

The issue of lack of management is clearly linked to natural succession. This is only an issue on some sites, on the majority of sites habitat management is being carried out but further clarification of the type and timing of management may be necessary.

Theft

The digging up of certain distinctive colour forms or variations has been known to occur.

Enrichment of PFA

Possibly the major factor in the decline of the Early Marsh Orchid populations is the enrichment of the PFA which causes the orchids to be out-competed by more vigorous vegetation. Some of these nutrients may be imported by atmospheric deposition but a main causal factor could be material left by receding floodwaters.

Current action

Monitoring

North Metropolitan Pit in River Lee Country Park, historically the largest colony of orchids has been monitored over a number of years. Bowyers orchid area is also monitored annually. The methodology for both these areas is the same with annual counts of a randomly selected 20% coverage with a full count every five years.

Interpretation

An Orchid Discovery Trail has been installed in River Lee Country Park, taking in both North Metropolitan and Bowyers Orchid Areas.

A boardwalk and interpretative sign have been installed at North Metropolitan Pit to increase visitor's enjoyment while protecting the plants from trampling.

There is also an interpretation panel at Amwell Nature Reserve on the Dragonfly Trail.

Vegetation Management

Whilst on-going vegetation management including cutting and removal of ground flora and the removal of Alder (*Alnus glutinosa*) saplings is carried out annually the colony at North Metropolitan Pit is now in decline with few orchids left. Some scraping of vegetation to expose the PFA has taken place but with limited success as the areas are quickly recolonised by ruderal vegetation.

At Bowyers Water the vegetation is cut and removed annually alongside ongoing Alder management.

At Sewardstone limited removal of willow scrub which had developed over the orchid colony was undertaken, however numbers of plants have not increased and management ceased

The area at Amwell Nature Reserve is fenced to prevent damage by rabbits. The area is opened up and grazed by cattle, following flowering and setting of seed. This has kept the area free from rank growth and scrub encroachment but monitoring has concluded that more intense grazing will be needed in future to prevent domination by rank species. Damp conditions will be maintained on site by managing a ditch which connects the orchid meadow to Hollycross Lake.

A large colony was present at Rye House Power Station, just outside the Park boundary but within the valley, the current status is unknown. The site has seen considerable change in recent years with the building of a new gas turbine power station. A small amount of habitat management has been carried out by National Grid.

Research

Research has been undertaken by academics on North Metropolitan Pit investigating the on-going changes in the form and pH of the PFA to provide guidance on management of the site.

Action Plan Aim

To conserve and enhance Early Marsh Orchid populations of the Lee Valley.

Action Plan Objectives

- Retain viable populations of Early Marsh Orchid at all presently known locations

- Raise awareness of best practice management with landowners, managers and general public of Early Marsh Orchid populations

Associated Action Plans

- Grassland and fen

DRAFT

Kingfisher Species Action Plan

Introduction

The Kingfisher (*Alcedo atthis*), is a bird of shallow and slow moving water. They feed on small fish, caught by spectacular dives from perches such as tree branches above the water. They nest in a burrow which is normally excavated into a soft vertical bank. Although difficult to observe, in spite of their brilliant blue plumage, they often betray their presence by a loud piping call.

Kingfisher are excellent indicators of the quality of their wetland habitats. Their prey is very susceptible to water pollution and therefore those water bodies which do not support small fish populations will also be devoid of Kingfishers. In recent times pollution by both industrial and agricultural waste has resulted in loss of Kingfisher from a number of potentially suitable waterbodies.

Dependent as they are on shallow waterbodies, Kingfishers are susceptible to the effects of harsh winters, when many birds will starve, unable to gain access to their principal food source because of ice. Fortunately Kingfisher are prodigious breeders, with up to four broods of up to six young produced each year. As a result of this, numbers can fluctuate widely from year to year.

Current status

Kingfisher is included on the Amber list of species of conservation concern in Britain, having an unfavourable conservation status in Europe.

It is protected through its listing on Schedule 1 of the 1981 Wildlife and Countryside Act. It is also protected under Annex 1 of the EC Wild Birds Directive (79/409/EEC).

The British population of Kingfisher was estimated in 2000 to be between 4,800 and 8,000 pairs³⁰. In the Lee Valley the population is static but with a concentration in the northern half of the Park where wetland habitats are widespread as a result of gravel extraction. The south of the Park contains numerous watercourses but many of these have been degraded due to industrial and commercial development and correspondingly, the Kingfisher is not as numerous as it might be. Records show that the population of Kingfisher in the valley have remained stable over the past five years³¹.

Map Nine shows records of Kingfisher to a 1km grid square resolution in the Lee Valley Regional Park since 1980. (INSERT MAP)

Current factors causing loss or decline

Deterioration in water quality

Deterioration of water quality in watercourses within the Regional Park can result in a reduction or loss of small fish populations on which Kingfishers are reliant.

Occasional pollution incidents may also result in fish kills, thus removing the Kingfisher's food source on isolated watercourses.

³⁰ Baker, H., Stroud, D.A., Aebischer, N.J., Cranswick, P.A., Gregory, R.D., McSorley, C.A., Noble, D.G. & Rehfisch, M.M. (2006) Population estimates of birds in Great Britain and the United Kingdom. *British Birds* 99: 25–44. (APEP06)

BirdLife International (2004) *Birds in Europe: population estimates, trends and conservation status*. BirdLife Conservation Series No. 12. BirdLife International, Cambridge.

³¹ BTO WeBS count data

Fragmentation and isolation of habitats

In the south of the Park water courses are often isolated from one another by main roads and urban development. Movement between watercourses therefore involves risks, particularly if birds have to negotiate busy roads.

Loss of nesting habitat

For breeding, Kingfishers rely primarily on vertical natural banks into which they can excavate their nesting burrow. Actively eroding river banks provide the ideal habitat for nesting Kingfishers as new bare faces are exposed regularly. Few stretches of river in the Regional Park retain features associated with a natural river system. In particular, the natural meandering of river channels where active erosion takes place, have been lost from all but a few sites. Development and straightening of river channels can result in the direct loss of nesting habitat.

Natural succession also results in banks becoming unsuitable for nesting. Vegetation develops preventing them from burrowing into the bank.

Deterioration of riparian habitats

Degradation of riparian habitats can result in loss of prey items. Removal of aquatic habitats will prevent the development and maintenance of fish populations. Development or re-grading of banks may remove perches from which Kingfishers hunt.

Dry summers and reduced recharge of water courses can lead to deterioration in water quality and therefore an effect on their food items. Lowering of water levels below nesting burrows makes them and their young more susceptible to predation.

Disturbance of riparian habitats

Constant disturbance of riparian habitats will result in Kingfishers deserting potentially suitable watercourses, particularly during the breeding season. This in turn may cause birds to use sub-optimal habitats or compete with other birds for suitable habitat.

Current action

Monitoring

Distribution and population of Kingfisher in the Regional Park is monitored via the Wetland Bird Survey (WeBS) organised by the British Trust for Ornithology. Not all the waterbodies in the Lee Valley are counted through this survey but it does give a good indication of population trends over time.

Habitat Creation

Habitat management and creation for the Kingfisher has been carried out on an ad-hoc basis throughout the Park. Of particular note is the creation of an artificial nesting bank at Rye Meads Nature Reserve. Since its creation it has been used successfully and numerous young have been fledged from burrows in this bank.

Artificial nest tunnels have also been installed at Stanstead Innings, adjacent to Rye Meads, although ongoing management of these is required to ensure they remain in suitable condition.

In the south of the Regional Park an artificial bank has been installed at WaterWorks Nature Reserve, to date there is no evidence of Kingfisher using the bank. On the Queen Elizabeth Olympic Park two nest banks have been installed, there is also no evidence of use here to date.

Action Plan Aim:

To conserve the Kingfisher population of the Lee Valley and increase their range.

Action Plan Objectives

- Understand the current distribution of Kingfishers in the Lee Valley
- To facilitate the colonisation of new water bodies and courses through the enhancement and creation of suitable riparian habitats
- Use Kingfishers to raise awareness of the importance of water quality and wetland habitats for biodiversity

Associated Action Plans

- Rivers and streams
- Standing open water

DRAFT

Creeping Marshwort Species Action Plan

Introduction

Creeping Marshwort (*Apium repens*) is one of the rarest plants in the UK. Until its discovery on Walthamstow Marshes in 2002 by local botanist Brian Wurzell, it was only known to be present in one other location, Port Meadow, in Oxfordshire. It is a low-growing, perennial plant which flowers in July. As well as spreading by its creeping runners it can also reproduce by seed. The plant relies on an open sward habitat to thrive and enlarge its territory. The use of Cattle grazing will help to provide this structure.

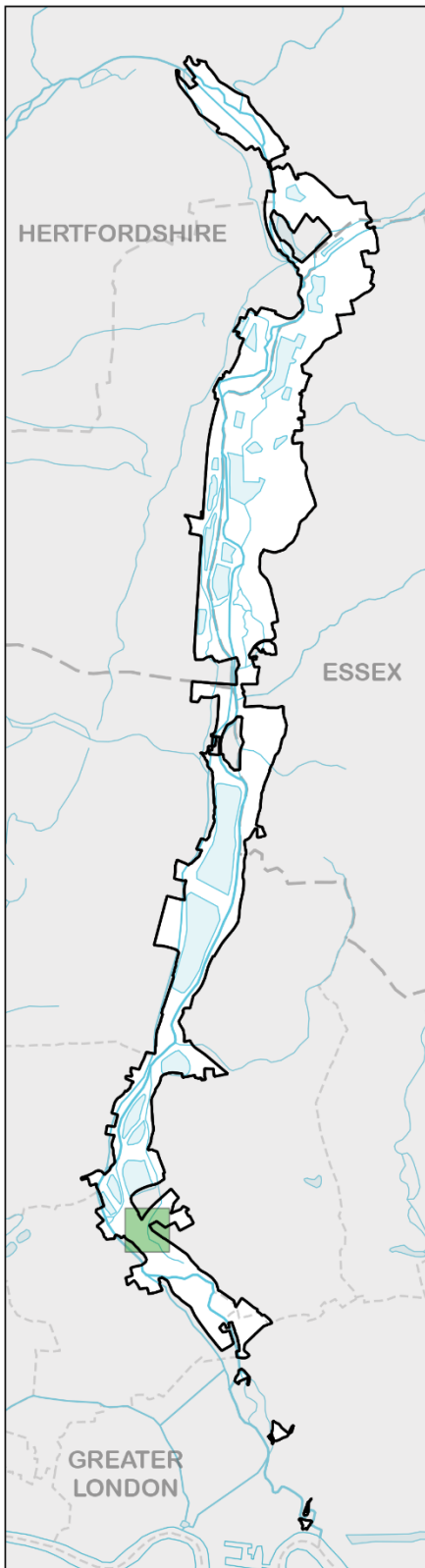
The plant flourishes in areas of plenty of light and can tolerate winter flooding, it is however less tolerant of early summer flooding where oxygen levels are low.

Current status

Creeping Marshwort is listed in Annex II and IV of the EC Habitats Directive, Appendix I of the Bern Convention, and is protected under Schedule 4 of the Conservation (Natural Habitats, etc.) and Regulations 1994 and Schedule 8 of the Wildlife and Countryside Act 1981. It is identified as a UK Priority Species.

Creeping Marshwort is only present in one localised area on Walthamstow Marshes. Surveys have been regularly undertaken to monitor the status of the plant, acknowledging its vulnerability. From its initial discovery in 2002 there was an expansion in range, although it was still localised, until in 2012 when following a dry spell it was only found sparsely distributed and no plants were evident at all by September. Repeat surveys following this in 2013, 2016, 2017 and 2018 found no evidence of Creeping Marshwort in previously known areas. A separate additional visit to site in September 2016 did identify possible plants but as they were in a vegetative state it could not be verified.

Map Ten shows records of Creeping Marshwort to a 1km grid square resolution in the Lee Valley Regional Park since 1980.



Contains, or is derived from, information supplied by Ordnance Survey. © Crown copyright and database right 2018.

AFT

Current factors causing loss or decline

Changes in water levels

Summer flooding can cause the loss of plants but is also beneficial because it opens the sward creating bare ground thus providing germination sites. Too many of these events may deplete the seedbank. General drying out of the site would also have a negative impact on its distribution.

Alteration of grazing regime

Carefully managed grazing is essential to maintain a low sward with open areas to provide plenty of light. Inappropriate or cessation of grazing may result in the habitat becoming unsuitable for Creeping Marshwort.

Competition from more vigorous vegetation

Creeping Marshwort can easily be out-competed by more vigorous plants and careful and on-going management of surrounding vegetation is required. It is especially at risk from colonisation from the invasive alien New Zealand Pygmyweed (*Crassula helmsii*) which is present in one of the ditches on Walthamstow Marshes.

Current action

Grazing

The site is currently managed under a Higher Level Stewardship scheme and is grazed by Belted Galloway (*Bos Taurus*) cattle from Lee Valley Park Farm. The grazing and trampling effect of the cattle is beneficial to open up the sward for seedling germination. The grazing is supplemented with targeted vegetation management by hand.

Excavations

Periodically shallow scrapes are re-excavated to knock back the effects of succession and reopen areas of bare soil to maximise opportunity for seedling germination.

Vegetation management

Vegetation around the key scrape areas are removed by hand each year to open up the areas.

Action Plan Aim:

To conserve and expand the Creeping Marshwort population in the Lee Valley through appropriate management regimes.

Action Plan Objectives

- Monitor the presence of Creeping Marshwort and assess habitat suitability
- To maintain and enhance the Creeping Marshwort habitat at Walthamstow Marshes to expand the current distribution
- Raise awareness of Creeping Marshwort, its protected status and best practice conservation management in conjunction with Natural England
- Investigate the feasibility of reintroducing the plant to other suitable sites in the Lee Valley

Associated Action Plans

- Grassland and fen
- Invasive non-native Species

Invasive Non-native Species Action Plan

Introduction

The GB Non-native Species Secretariat defines non-native species as:

‘A species, subspecies or lower taxon, introduced (i.e. by human action) outside its natural past or present distribution; includes any part, gametes, seeds, eggs, or propagules of such species that might survive and subsequently reproduce.’

Not all non-native species cause an issue to the natural environment and this plan only looks at those classed as invasive. The GB Non-native Species Secretariat defines non-native invasive species (INNS) as:

‘any non-native animal or plant that has the ability to spread causing damage to the environment, the economy, our health and the way we live.’

There are nearly 2000 species of non-native species established in the UK with a trend of 10-12 new species becoming established each year. It is thought that 10-15% of these cause significant adverse impacts³².

The impacts of INNS have been identified as¹:

- **Environmental:** Disrupting habitats and ecosystems, preying on or out-competing native species, spreading disease, and interfering with the genetic integrity of native species.
- **Economic:** The cost of INNS in GB is at least £1.7 billion per year.
- **Social:** Some species cause problems to human health or are a nuisance to landowners.

Current status

To date no full survey of INNS has been undertaken in the Lee Valley and therefore response to issues has been on an ad hoc basis.

There are a number of species that have become widespread across the Lee Valley many associated with the waterways. American Mink (*Neovison vison*) are found throughout the many waterways of the valley and is of particular concern due to its impacts on the Water Vole (*Arvicola amphibius*) populations. Signal (*Pacifastacus leniusculus*), Virile (*Orconectes virilis*), Turkish (*Astacus leptodactylus*) and Spiny Cheeked Crayfish (*Orconectes limosus*) are found in the lakes and waterways, their burrowing of banks can cause issues with bank stability and water turbidity. Demon Shrimp (*Dikerogammarus haemobaphes*) have recently been recorded on the Old River Lea at Holyfield Weir and has the capability of rapid spread. Wels Catfish (*Silurus glanis*), a native of Eastern Europe and western Asia is also known to be present in a couple of the Park's waterbodies. They can be carriers of pathogens damaging to native fish and also they out-compete native European Eels (*Anguilla anguilla*) from their natural habitat. The Zebra Mussel (*Dreissena polymorpha*) has been established for a long time in the Lee Valley but this has since 2014 been joined by the Quagga Mussel (*Dreissena bugensis*) which has recorded at both Chingford and Walthamstow Reservoirs. They both can form dense stands, altering the freshwater ecosystem with the Quagga Mussel being able to out-compete even

³² The Great Britain Invasive Non-native Species Strategy, DEFRA August 2015

the Zebra Mussel forming large encrusted masses on hard surfaces which can cause maintenance issues within reservoir waterbodies. Canada Geese (*Branta canadensis*) are found in large numbers across the Valley. Their grazing can cause problems on agricultural land and marginal areas. Ring-necked Parakeets (*Psittacula krameri*) have increased their distribution across the Lee Valley in recent years with numbers at their highest in the south of the Regional Park. Their impact on native birds is not fully assessed but there are concerns about potential impact on native bird species such as woodpecker, Starling and Nuthatch, through competition for nest holes.

Muntjac Deer (*Muntiacus reevesi*) have been present in the wild since the 1890s and are found throughout the Lee Valley. They cause browsing damage to trees which can have particular impact on regrowth in coppice woodland plots. Oak Processionary Moth (*Thaumetopoea processionea*) was first reported at the Lee Valley Velopark in 2014 and is currently closely monitored and treated annually. The Oak Processionary Moth poses a risk to public health due to varying degrees of irritation caused by exposure to their hairs. Gypsy moth (*Lymantria dispar*) has also been recorded in the Lee Valley and can cause serious defoliation of trees, putting the tree under stress and possibly leading to its death.

There are a number of invasive non-native plant species including Japanese Knotweed (*Fallopia japonica*), which has been well controlled using stem injection of herbicide on grassland areas but is still widespread along the waterways particularly in the south of the Regional Park and Giant Hogweed (*Heracleum mantegazzianum*) which can pose a risk to public health and is treated on land within the ownership of the Regional Park Authority. New Zealand Pygmyweed (*Crassula helmsii*) is an increasing issue with sites including Amwell Nature Reserve, Rye Meads Nature Reserve, Turnford and Cheshunt Pits, Cornmill Meadows, Knights Pits at Gunpowder Park and Walthamstow Marshes all affected. New Zealand Pygmyweed can form a blanket of cover so dense that little else can grow and previously exposed invertebrate-rich soil is covered limiting feeding opportunities for wading birds in particular. Canadian Waterweed (*Elodea Canadensis*) and Nuttall's Waterweed (*Elodea nuttallii*) are both present in the valley in particular in the gravel pit lakes. They can form dense mats impeding flow and creating fluctuations in oxygen levels. Buttonweed (*Cotula coronopifolia*) is found along the reeded fringe of East India Dock Basin. Goats Rue (*Galega officinalis*) has encroached on much of the grassland of the Lee Valley; it quickly out-competes native vegetation altering the sward composition and increases nutrient levels to the detriment of wild flowers and ground nesting bird such as Skylark (*Alauda arvensis*) and Meadow Pipit (*Anthus pratensis*). Floating Pennywort (*Hydrocotyle ranunculoides*) is found in the river system forming dense stands that prevent light penetrating into the river. The main concentrations are found in the south of the valley, but has also now established in the upper Stort Valley and has potential to float downstream and become established in the northern water bodies of the Park. Himalayan Balsam (*Impatiens glandulifera*) forms dense stands along the banks of waterways and wet grasslands and the annual growth out-competes native vegetation leaving bare, destabilised banks in winter months which are susceptible to erosion. Orange Balsam (*Impatiens capensis*), is increasing its distribution in the Valley, this expansion should be monitored.

With the effects of climate change, we should expect other invasive non-native species to become established and the key is to monitor the Park to ensure potential problems are identified and tackled quickly.

There is a range of legislation in place to try to limit the spread of INNS, the main ones are:

- EU invasive Alien Species (IAS) Regulation 1143/2015 which came into force in 2015. This imposes strict restrictions on a list of species known and 'species of Union concern'.
- The Wildlife and Countryside Act 1981 (WCA) as amended is the principal legislation dealing with non-native species.
 - Under Section 14(1) of the WCA it is illegal to allow any non-native species to escape or be released into the wild that is not ordinarily resident in Great Britain and is not a regular visitor to Great Britain in a wild state, or is listed in Schedule 9 to the Act. It is also illegal to plant or otherwise cause to grow in the wild any plant listed in Schedule 9 to the Act
 - Section 14ZA of the WCA, as inserted by section 50 of the Natural Environment and Rural Communities (NERC) Act 2006, creates an offence of selling, offering or exposing for sale, or possessing or transporting for the purposes of sale, non-native species that are listed in Schedule 9 to the WCA and are specified for the purposes of this section by the Secretary of State through secondary legislation
 - The Wildlife and Countryside Act 1981 (prohibition on Sale etc. of Invasive Non-native Plants) (England) Order 2014 prohibits a number of plants from sale in England due to their significant negative impacts on biodiversity and the economy

Map Eleven shows records of invasive non-native species to a 1km grid square resolution in the Lee Valley Regional Park since 1980. (INSERT MAP)

Current factors causing increase and spread

Connectivity of habitat

Whilst the network of waterways provides excellent habitat it does allow for the rapid movement of INNS. Plant seeds can travel long distances whilst still remaining viable and therefore can facilitate their movement through the valley.

Lack of cohesive management

A lack of co-ordinated management can negatively affect successful management of INNS. This is particularly important for species using the waterways for distribution for example management of Himalayan Balsam in the Middle Lea will be severely hampered if parallel management is not taking place in the Upper Lea to limit the mobilisation of the seed bank.

Insufficient biosecurity measures

Lack of sufficient biosecurity measures can easily increase the risk of both introducing and spreading INNS. Plants such as New Zealand Pygmyweed only need a small fragment transported to a new site for colonisation to occur, this can easily be done on footwear and machinery.

New species entering the wild

The list of INNS grows by an average of 10-12 species per annum; this means that there is always an increased risk of colonisation by new species.

Climate change

Changes to climate have the potential to allow species to increase their range or to possibly breed in the wild where once the climate prevented this.

Localised introductions

Even with robust biosecurity measures there is still the possibility that species can enter the natural environment through localised introductions to sites. This is often the case for the introduction into waterways of unwanted pets such as goldfish (*Carassius auratus*), American Red-eared Terrapins (*Trechemys scripta elegans*) or snapper turtles and the movement of plant fragments by mobile species such as birds. Once established they are often very difficult to eradicate successfully.

Current action

Management

Across the Lee Valley there has been a varying response to management of INNS. Species such as American Mink have been tackled as part of a co-ordinated regional response although they still pose a significant risk to Water Vole populations. Japanese Knotweed has been treated successfully on Lee Valley Regional Park Authority land for a number of years; other plant species such as Giant Hogweed has also had ongoing management however the significant seedbanks in adjacent areas hampers its eradication.

The New Zealand Pygmyweed on Hall Marsh Scrape, Goosefield, Cornmill Meadows and Rye Meads Nature Reserve has been treated using various methodologies over the past few years. The results of these methodologies will inform future management. Water Fern (*Azolla filiculoides*) has occurred at a number of sites in the Lee Valley. Azolla Weevil (*Stenopelmus rufinasus*) was introduced onto Silvermeade in 2011 and since then whilst there have been further blooms they have been controlled and decreased without further intervention.

A number of management techniques have been trialled in order to manage Goats Rue including cutting, digging up and herbicide treatment. Spot treatment of herbicide whilst labour intensive has proven the most successful.

Biosecurity measures

In order to minimise the movement of species both on and between sites biosecurity measures based on 'Check, Clean, Dry'³³ best practice advice are being implemented.

Mapping

It is important to be aware of the location of INNS to ensure efficient management and control. Whilst some species have been mapped this should be extended to cover additional species including ones that may become an issue.

Action Plan Aim:

Take action to control INNS in the Lee Valley to prevent further spread and reduce the risk of their introduction.

Action Plan Objectives

- To understand the distribution of INNS across the Regional Park to enable an effective management strategy and dissemination of information with partners
- To minimise further spread of INNS to and from the Lee Valley through specific local action plans
- Where possible use biological control methods in the management of INNS

³³ Clean Check Dry Campaign - The Great Britain Invasive Non-native Species Secretariat

- To implement a robust biosecurity policy and procedure
- To raise awareness of the issues surrounding INNS within the Lee Valley

Associated Action Plans

- Grassland and fen
- Rivers and streams
- Standing open water
- Urban
- Woodland

DRAFT

Otter Species Action Plan

Introduction

As a 'top predator' the Otter (*Lutra lutra*) is naturally scarce and also highly sensitive to the health of the whole ecosystem that supports it. As such, the Otter is an important indicator species in riparian habitats. As recently as the 1950s it was widespread, however, a significant decline in numbers took place in the 1960s and 1970s, which was attributed to the use of persistent organochlorine pesticides, especially Dieldrin and Aldrin. While other factors are likely to have been involved, such as habitat loss, the detailed reasons for decline are not fully understood.

The first national Otter survey was undertaken in 1977-79 by the Joint Nature Conservation Committee in response to the concern over their status and provided a baseline for distribution. This survey showed an actual or effective extinction over most of the Midlands and south-eastern counties as numbers reached an all-time low. Viable populations remained in Scotland, Wales and south-west England. In Hertfordshire, Otters disappeared from the main rivers first, with a few remaining in favoured localities, particularly along the tributaries of the River Lee. In the lower Lee Valley, records suggest that Walthamstow Reservoirs also appeared to be a refuge for the dwindling population. Otters finally became extinct in the area around the mid-1970s.

In 1991 three Otters (one male and two females) were re-introduced to the valley at Amwell Nature Reserve. Another three were released at Tednambury on the River Stort shortly afterwards.

The Otter has high public appeal. Otter-related events generally attract much attention. The value of such an animal in raising awareness generally about nature conservation, and the water environment in particular, is considerable.

Current status

The Otter is protected under the Wildlife and Countryside Act 1981 (Schedule 5) and is listed on Annexes 2a and 4a of the EC Habitats Directive, Appendix 2 of the Bern Convention and Appendix 1 of CITES.

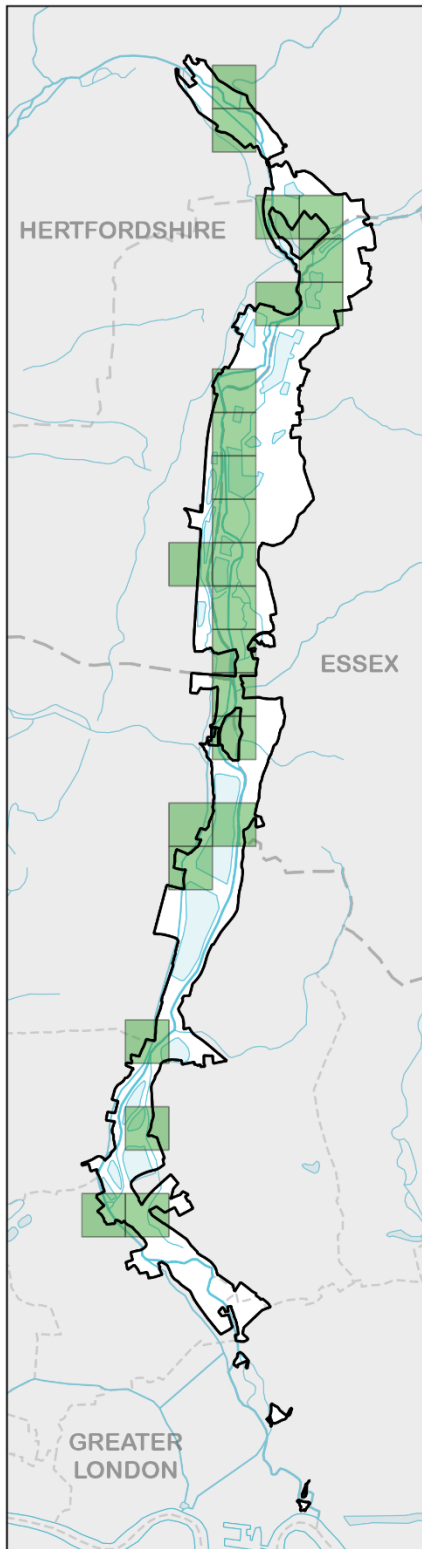
The most recent national survey carried out by the Environment Agency in 2009-10³⁴ has shown that in all of the England's 12 EA catchments and regions there has been an increase in the number of positive sites.

It is known that Otter now successfully breed in the Lee Valley. Surveys in the Lee Valley are undertaken every four to five years; the 2012 survey showed that signs of Otter had declined especially in the south of the valley. However the difficulties in surveying are noted and therefore the population may be underestimated. More recently the use of remote camera trapping has shown that a number of sites in the valley are regularly used and a wider and co-ordinated use of camera traps may improve monitoring success.

The increase in Otter also has the potential to conflict with private fisheries, in the Lee Valley some have fenced their sites to exclude the Otter preventing predation of fish stocks.

³⁴ Fifth Otter Survey of England 2009-10, Technical Report, Crawford A (Environment Agency)

Map Eleven shows records of Otter to a 1km grid square resolution in the Lee Valley Regional Park since 1980.



Contains, or is derived from, information supplied by Ordnance Survey. © Crown copyright and database right 2018.

AFT

Current factors causing loss or decline

Water quality

Pollution of water courses is thought to have been a major cause in the decline of Otter populations.

Insufficient food

Insufficient prey (low fish stocks) associated with poor water quality and poor river habitat quality may impact Otter numbers in some areas.

Loss of habitat

Impoverished bankside features needed for breeding and resting, due to the continuing fragmentation, loss, or degradation of wetland habitats, is likely to be a contributory factor.

Accidental death

Incidental mortality, primarily by road deaths but also by drowning in fish/eel traps, forms a significant issue in some areas.

Current action

Monitoring

National Surveys have been conducted at five to seven year intervals and may be repeated in the future. Surveys to monitor their status in the Lee Valley are undertaken every four to five years. This survey work has focused on the monitoring a series of 25 fixed sprainting locations. There are a number of remote wildlife cameras used to monitor Otter movements in the Lee Valley, this has proven to be a reliable methodology although suitable locations for cameras can be difficult to find.

Habitat management

Practical conservation management such as river enhancement schemes and creation of log pile and artificial holts are being carried out and included in wider development schemes. Otter holts have been installed on Tollhouse Stream and in River Lee Country Park and secluded areas in the south of the valley.

Action Plan Aim:

To conserve and enhance the Otter population of the Lee Valley, halt their decline and increase their numbers and range.

Action Plan Objectives

- Understand the current distribution of Otter in the Lee Valley
- To maintain and expand the current distribution and abundance of Otter in the Lee Valley
- To facilitate recolonisation of previously occupied sites within 10 years through enhancement of existing habitat and populations
- Raise awareness of Otters, their protected status and best practice conservation management amongst land owners and public

Associated Action Plans

- Rivers and streams
- Standing open water

Bat Species Action Plan

Introduction

Bats can typically be seen flying along waterways, hedgerows and in woodlands. The basic requirements of bats are common to all bat species. They involve the need for breeding roosts, places to hibernate, suitable feeding habitats and connecting flyways.

Bats will shelter in a variety of places supporting suitable conditions, which may include tree cavities and built structures. During the summer months the female bats cluster together in a traditional nursery roost to give birth to their single young of the year. As the year progresses bats may move to autumn roosts and then to their hibernation areas. The loss of any one of these regularly used roosts may have an adverse impact on the local bat population.

Bats require access to feeding areas that provide a suitable number and variety of insect prey. The number of bats is related to the amount of quality feeding habitat within easy commuting distance of their roost.

Seven species of bat are listed as UK Priority Species of which three are found in the Regional Park these are the Soprano Pipistrelle (*Pipistrellus pygmaeus*), Noctule (*Nyctalus noctula*) and Brown Long-eared (*Plecotus auritus*).

The approach of dealing with bats in a collective Species Action Plan was considered to be the most appropriate for the Lee Valley due to the fact that:

- Those currently concerned with the conservation of bats deal with all species
- All bat species and their roosts are equally protected by law
- The conservation problems faced by all bats are believed to be generally similar, so measures proposed here are likely to be of benefit to a number of species.

Current Status

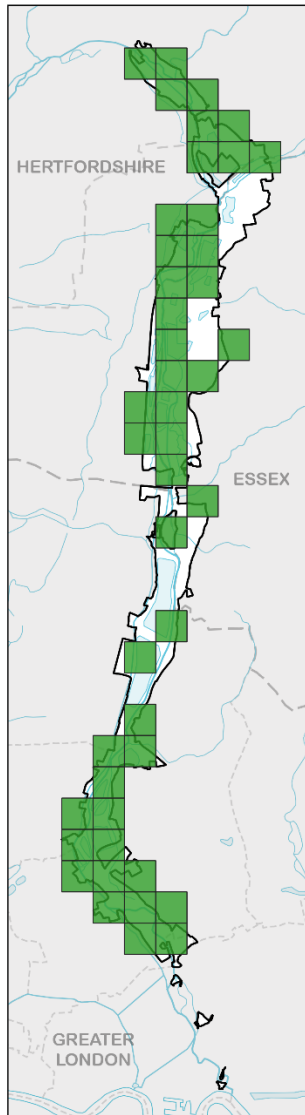
All bats and their roosts are protected by both national and European legislation. In England the relevant legislation is the Wildlife and Countryside Act (1981) (as amended); the Countryside and Rights of Way Act, 2000; the Natural Environment and Rural Communities Act (NERC, 2006); and by the Conservation of Habitats and Species Regulations (2010).

In the Lee Valley nine species of bat have been recorded, the Common Pipistrelle Bat (*Pipistrellus pipistrellus*) being one of the commonest species with some large nursery colonies recorded roosting in the buildings nearby. These bat populations will be heavily dependent on the quality of the feeding habitat within the Lee Valley. The Soprano Pipistrelle (*pipistrellus pygmaeus*) may be the most populous species within the Valley and certainly has the largest known roosts. Natterer's (*Myotis nattereri*) is virtually unknown from field surveys, although recently recorded at Royal Gunpowder Mills and is currently the bat most likely to be encountered in artificial hibernacula.

Small numbers of Brown Long-eared Bat have been recorded along the valley with roosts recorded in the Stanstead Abbots area. This species of bat is heavily dependent on woodland areas for feeding. The larger species of bat (Noctule, Serotine (*Eptesicus serotinus*) and Leisler's Bat (*Nyctalus leisleri*) are known to be present but the Hertfordshire and Middlesex Bat Group records show them to be declining in the known Lee Valley sites.

The Noctule Bat has been recorded feeding at Sheepcote Farm, Admirals Walk Lake, Rye House and Bowyers Water. Serotine and Leisler's bats have also been recorded at Admirals Walk Lake, an area recognised for its importance for a range of foraging bat species. Of the *Myotis* bats, the Daubentons Bat (*Myotis daubentonii*) has commonly been recorded feeding over the water of the River Lea and also over some of the lakes. No roosting site has been identified.

Map Twelve shows records of bats to a 1km grid square resolution in the Lee Valley Regional Park since 1980.



Contains, or is derived from, information supplied by Ordnance Survey. © Crown copyright and database right 2018.

Current factors causing loss or decline

Loss of suitable roosting sites

During ongoing tree management many old trees suitable for roosting bats may be felled or have their branches lopped particularly if they possess rot holes and are regarded as unsafe.

Many suitable roosting sites in built structures may be lost due to demolition or modifications; others may suffer from excessive disturbance. Constant disturbance in roost sites will result in bats abandoning the roost.

Fragmentation and isolation of habitats and populations

Fragmentation of colonies occurs if discouraged from using their traditional roosts. Isolated populations are very vulnerable with the result that breeding is unlikely to occur, leading to local extinctions. Loss and disruption of flight line features such as hedgerows can separate the roost from the feeding area affecting the survival of local colonies.

Loss and degradation of feeding habitats

Degradation of waterways, removal of trees (including standing and lying dead wood), loss of grazed pasture land all results in a reduction in the numbers and variety of insects available for hunting bats. The variety of species and the numbers of bats present in the valley will be dependent on the quality of the foraging habitat.

Light pollution

External lighting can have a severe impact on bat populations. The lighting of buildings with roosts can have detrimental impacts the bats as can the lighting of flight paths way from the roost.

Persecution

Since the introduction of The Wildlife and Countryside Act (1981) deliberate persecution of bats has decreased although does still occur mainly through ignorance of the law.

Some people still have the mistaken perception that bats are a nuisance or even a pest. Most issues stem from unfamiliarity and often have simple solutions.

Current Action

Habitat Creation

A number of WWII Pillboxes have been converted for use as hibernacula by bats. The boxes have been made secure and features installed to provide roosting opportunity. They are monitored by a licenced bat worker throughout the winter months.

A number of bat boxes have been installed at various locations around the Park to provide potential roosting sites.

Monitoring

There are a couple of on-going and successful monitoring programmes carried out by the Essex and London Bat Groups focusing on Nathusius' Pipistrelles (*Pipistrellus nathusii*).

Local Bat Groups also assist in the monitoring of the bat boxes that have been installed on sites around the Park.

The need for surveys in development schemes is required through the planning system to comply with current legislation. Comments on proposed developments highlight the need to ensure the protection of suitable bat habitat and importance of minimising impacts of lighting schemes.

Education

There is an interpretation panel at Gunpowder Park to engage with the public and encourage understanding. Annual bat events are also held.

Action Plan Aim

To conserve and enhance the bat population of the Lee Valley and increase their numbers and range.

Action Plan Objectives

- Increase understanding of the distribution and habits of individual bat species in the Lee Valley to guide future management
- To identify and protect key sites in the Lee Valley through appropriate management of bat roosts, commuting routes and key feeding areas
- To raise awareness of bats and promote their conservation with those people working within the Lee Valley and the general public

Associated action plans

- Woodland
- Rivers and streams
- Open water

DRAFT

Barbel Species Action Plan

Introduction

Barbel (*Barbus barbus*) is a bottom dwelling fish closely associated with stretches of clean gravel and weed beds. They feed predominately on insect larvae and molluscs, rooting them out from the gravel beds. These gravel beds are also important for spawning, the eggs are deposited in a shallow excavation in the exposed gravel from May through to late June. They are a good indicator of habitat quality and are very sensitive to changes in their habitat.

They're found in rivers across England and eastern Wales and are considered to be a non-migratory species, they will, however exhibit localised changes in their habitat use over the course of the year.

Barbel fishing is very popular in the UK. During the 1960s and 70s fishing along the Lee Valley was considered one of the best in the country with people often travelling long distances to fish the waters. The stretch of river from King Weir to Fishers Green is still considered to be some of the best Barbel habitat in the area.

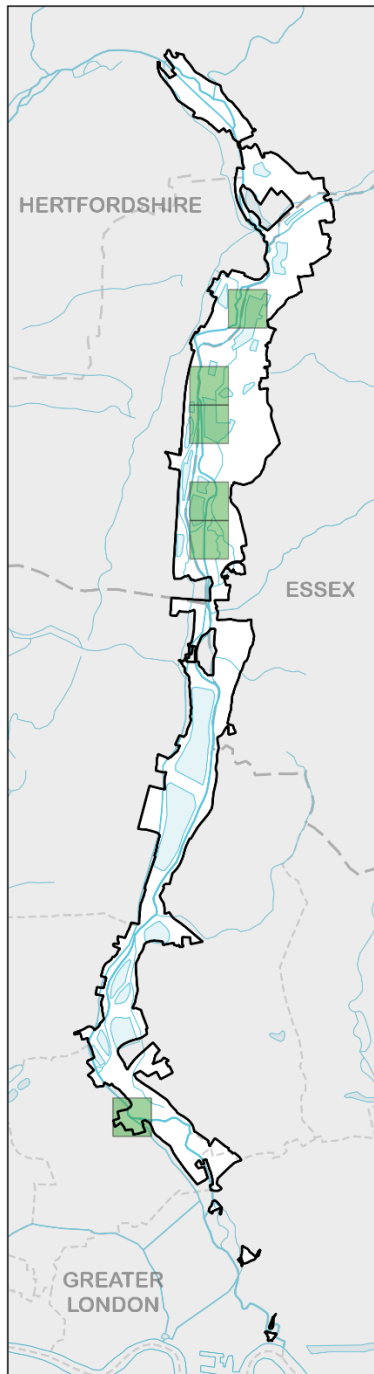
Current status

The strongest populations of naturally recruiting Barbel in the Lea Catchment are found in the Upper Lea between Batford and Hertford. This is probably attributed to the fact that flow velocities over available spawning gravels and connectivity between adult and juvenile Barbel habitat is much more suitable than seen typically in the middle and Lower Lea.

Barbel population distribution across the Upper and Lower Lea is relatively consistent excluding the navigable sections where habitats are far less suitable. Their stock densities in the areas where they are present varies depending on river morphology and available habitat.

Environment Agency fish population surveys show a drastic decline in Barbel populations through the Kings Weir and Fishers Green reach of the River Lea. This is considered to be due to a number of different contributing factors detailed below.

Map Thirteen shows records of Barbel to a 1km grid square resolution in the Lee Valley Regional Park since 1980.



Contains, or is derived from, information supplied by Ordnance Survey. © Crown copyright and database right 2018.

Current factors causing loss or decline

Invasive non-native species

Invasive Non-native crayfish species, notably the Signal Crayfish (*Pacifastacus leniusculus*) can impact on the recruitment of Barbel through predation of eggs prior to spawning. There is also the potential for high concentrations of crayfish to increase the turbidity of the watercourse due to the disturbance of silt resulting from burrowing action and subsequent undermining of bank stability. This increased turbidity and input of fine

sediments compacts gravel and causes overlying silt on Barbel eggs, impacting on the success rate of those fish making it to adults.

American Mink (*Neovison vison*) are known to be present in the area and whilst they may not take larger specimens they can predate or injure smaller fish.

Low flow in rivers

Low flow in rivers can impact the spawning success of Barbel. The reduction in flow and associated reduction in oxygen levels can have a negative impact on the development of their eggs. Lack of flow velocities over spawning gravels also decreases sediment transportation which in turn impacts on the quality and success potential of those areas.

Siltation of gravel beds

Increased turbidity of waterways can decrease the quality of Barbel habitat. Deposition of silt on the exposed gravel beds reduces both feeding and spawning opportunities. A contributing factor to this may be the increase in boat traffic seen in recent years on the Lee Navigation.

Water quality

High nitrate and phosphate cause the breakup and degeneration of floating reed-mats, and lead to anoxic sediments which do not support food or plant colonisation. Algal blooms can decrease feeding efficiency because of turbidity and direct fish kills. Pollution incidents can occur leading to fish mortality.

Loss of cover

Management of the riparian habitat can result in loss of cover for Barbel. This work is often a health and safety requirement associated with open public access.

Current action

Fish stocking

Fish stocking has taken place over recent years with over 400 small Barbel released since 2012. In 2016, 100 Barbel were supplied to Kings Weir Fishery by the Barbel Society and Environment Agency, with an additional 200 bought by the fishery themselves to be grown on for release. These are currently held in a holding pool until they reach 2lb in weight and are ready for release into the system.

Monitoring

Monitoring of riverine fish populations is undertaken annually by the Environment Agency on the key Barbel site on the Old River Lea at Fishers Green with an additional investigative fish population survey undertaken in 2017. The biological water quality is also monitored through riverfly monitoring carried out monthly at a number of locations in the valley.

Action Plan Aim

To conserve and enhance the Barbel population of the Lee Valley, improving habitat to increase their numbers and range to create a sustainable population.

Action Plan Objectives

- Understand the current population and distribution of Barbel and their associated habitat in the Lee Valley
- To maintain and expand the current distribution and abundance of Barbel in the Lee Valley through targeted habitat management of key watercourses

- Raise awareness of Barbel and best practice conservation management amongst landowners, anglers and public

Associated Action Plans

- Rivers and streams
- Invasive non-native species

DRAFT

Appendix One: Breakdown of species groups recorded in the LVRPA statutory boundary

Species Group	Number of Species Recorded
Alga	2
Amphibians	6
Bacteria	2
Birds	305
Chromista	2
Fish - Bony	23
Fish - Jawless	1
Fungi	85
Higher Plants - Conifers	5
Higher Plants - Ferns	10
Higher Plants - Flowering Plants	933
Higher Plants - Horsetails	5
Invertebrates - Alderflies	1
Invertebrates - Ants, Bees, Sawflies & Wasps	246
Invertebrates - Beetles	687
Invertebrates - Butterflies	34
Invertebrates - Caddis Flies	2
Invertebrates - Centipedes	8
Invertebrates - Crustaceans	24
Invertebrates - Dragonflies & Damselflies	27
Invertebrates - Earwigs	2
Invertebrates - Flatworms	1
Invertebrates - Grasshoppers & Crickets	14
Invertebrates - Harvestmen	13
Invertebrates - Lacewings	9
Invertebrates - Mayflies	6
Invertebrates - Millipedes	10
Invertebrates - Molluscs	74
Invertebrates - Moths	710
Invertebrates - Roundworms	3
Invertebrates - Scorpion Flies	2
Invertebrates - Segmented Worms	8
Invertebrates - Spiders	214
Invertebrates - Ticks & Mites	7
Invertebrates - True Bugs	336
Invertebrates - True Flies	730
Lichens	80
Lower Plants - Liverworts	15
Lower Plants - Mosses	109
Lower Plants - Stoneworts	2

Protozoa	1
Reptiles	4
Slime Moulds	1
Terrestrial Mammals	33
Total Number of Species Recorded	4782

DRAFT

Appendix Two: Lee Valley Regional Park Authority Priority Species List

Species Group	Scientific Name	Common Name	UK BAP 2007	Herts BAP	London BAP	Essex BAP	Associated LVRPA BAP Habitat
Amphibians	<i>Bufo bufo</i>	Common Toad	X		X		OW
Amphibians	<i>Triturus cristatus</i>	Great Crested Newt	X	X	X	X	OW
Amphibians	<i>Lissotriton helveticus</i>	Palmate Newt		X			OW
Reptiles	<i>Anguis fragilis</i>	Slow-worm	X		X		GF,W,B
Reptiles	<i>Natrix natrix</i>	Grass Snake	X		X		OW, RS, W, GF
Reptiles	<i>Zootoca vivipara</i>	Common Lizard	X		X		W,G,B
Birds	<i>Stercorarius parasiticus</i>	Arctic Skua	X				OW
Birds	<i>Cygnus columbianus</i> subsp. <i>Bewickii</i>	Bewick's Swan	X				OW
Birds	<i>Botaurus stellaris</i>	Bittern	X	X	X	X	GF
Birds	<i>Phoenicurus ochruros</i>	Black Redstart			X		B
Birds	<i>Gavia arctica</i>	Black-throated Diver	X				OW
Birds	<i>Pyrrhula pyrrhula</i>	Bullfinch		X	X		W
Birds	<i>Melanitta nigra</i>	Common Scoter	X				OW
Birds	<i>Emberiza calandra</i>	Corn Bunting		X	X		A*
Birds	<i>Crex crex</i>	Corncrake	X				GF
Birds	<i>Cuculus canorus</i>	Cuckoo	X		X		W
Birds	<i>Numenius arquata</i>	Curlew	X				GF
Birds	<i>Branta bernicla</i> subsp. <i>bernicla</i>	Dark-bellied Brent Goose	X				OW, GF
Birds	<i>Prunella modularis</i>	Dunnock			X		W
Birds	<i>Anser albifrons</i> subsp. <i>albifrons</i>	European Greater White-fronted Goose	X				OW, GF
Birds	<i>Locustella naevia</i>	Grasshopper Warbler	X		X		GF
Birds	<i>Perdix perdix</i>	Grey Partridge	X	X	X	X	GF
Birds	<i>Coccothraustes coccothraustes</i>	Hawfinch	X	X	X		W
Birds	<i>Larus argentatus</i>	Herring Gull			X		GF, OW, B
Birds	<i>Passer domesticus</i>	House Sparrow	X		X		W, B, A*
Birds	<i>Alcedo atthis</i>	Kingfisher		X			RS

Lee Valley Regional Park Biodiversity Action Plan 2018 – 2028

Birds	<i>Vanellus vanellus</i>	Lapwing	X		X		GF
Birds	<i>Acanthis cabaret</i>	Lesser Redpoll	X		X		W, GF
Birds	<i>Dendrocopos minor</i>	Lesser Spotted Woodpecker			X		W
Birds	<i>Linaria cannabina</i>	Linnet		X	X		GF
Birds	<i>Asio otus</i>	Long-eared Owl		X			W, GF
Birds	<i>Poecile palustris</i>	Marsh Tit			X		W
Birds	<i>Acrocephalus palustris</i>	Marsh Warbler	X		X		GF
Birds	<i>Luscinia megarhynchos</i>	Nightingale		X			W
Birds	<i>Caprimulgus europaeus</i>	Nightjar	X				W
Birds	<i>Falco peregrinus</i>	Peregrine			X		GF, B
Birds	<i>Aythya ferina</i>	Pochard		X			OW
Birds	<i>Lanius collurio</i>	Red-backed Shrike	X				W, GF
Birds	<i>Phalaropus lobatus</i>	Red-necked Phalarope	X				OW
Birds	<i>Emberiza schoeniclus</i>	Reed Bunting	X	X	X		GF, W
Birds	<i>Turdus torquatus</i>	Ring Ouzel	X				GF
Birds	<i>Sterna dougallii</i>	Roseate Tern	X				OW
Birds	<i>Riparia riparia</i>	Sand Martin			X		RS
Birds	<i>Aythya marila</i>	Scaup	X				OW
Birds	<i>Alauda arvensis</i>	Skylark		X	X	X	GF
Birds	<i>Gallinago gallinago</i>	Snipe		X			GF
Birds	<i>Turdus philomelos</i>	Song Thrush		X	X	X	W, GF, B
Birds	<i>Muscicapa striata</i>	Spotted Flycatcher	X	X	X		W, B
Birds	<i>Sturnus vulgaris</i>	Starling			X		W, GF, B
Birds	<i>Burhinus oedicnemus</i>	Stone-curlew	X	X		X	G
Birds	<i>Anthus trivialis</i>	Tree Pipit	X		X		W, GF
Birds	<i>Passer montanus</i>	Tree Sparrow	X	X	X		W,B
Birds	<i>Streptopelia turtur</i>	Turtle Dove	X	X	X		W, GF
Birds	<i>Rallus aquaticus</i>	Water Rail		X			OW, GF
Birds	<i>Phylloscopus sibilatrix</i>	Wood Warbler	X		X		W
Birds	<i>Lullula arborea</i>	Woodlark	X				W
Birds	<i>Jynx torquilla</i>	Wryneck	X				GF
Birds	<i>Motacilla flava</i> subsp. <i>flavissima</i>	Yellow Wagtail	X		X		GF, RS

Lee Valley Regional Park Biodiversity Action Plan 2018 – 2028

Birds	<i>Emberiza citrinella</i>	Yellowhammer	X		X		GF
Fish - Bony	<i>Anguilla anguilla</i>	European Eel	X				RS
Fish - Bony	<i>Salmo trutta</i> subsp. <i>fario</i>	Brown Trout	X		X		RS
Higher Plants - Flowering Plants	<i>Apium repens</i>	Creeping Marshwort	X		X		GF
Higher Plants - Flowering Plants	<i>Bupleurum tenuissimum</i>	Slender Hare's-ear	X				GF
Higher Plants - Flowering Plants	<i>Carum carvi</i>	Caraway	X				GF
Higher Plants - Flowering Plants	<i>Centaurea cyanus</i>	Cornflower	X	X			A*
Higher Plants - Flowering Plants	<i>Galium parisiense</i>	Wall Bedstraw			X		B
Higher Plants - Flowering Plants	<i>Mentha pulegium</i>	Pennyroyal	X		X		GF
Higher Plants - Flowering Plants	<i>Oenanthe fistulosa</i>	Tubular Water-dropwort	X				RS, OW, GF
Higher Plants - Flowering Plants	<i>Oenanthe fluviatilis</i>	River Water-dropwort		X	X		RS
Higher Plants - Flowering Plants	<i>Populus nigra</i> subsp. <i>betulifolia</i>	Black Poplar			X	X	GF
Higher Plants - Flowering Plants	<i>Puccinellia fasciculata</i>	Borrer's Saltmarsh-grass	X		X		GF
Higher Plants - Flowering Plants	<i>Fritillaria meleagris</i>	Snakes-head Fritillary		X			GF
Higher Plants - Flowering Plants	<i>Viscum album</i>	Mistletoe			X		W
Invertebrates - Ants, Bees, Sawflies & Wasps	<i>Bombus (Thoracobombus) humilis</i>	Brown-banded Carder-bee	X		X		GF,B
Invertebrates - Ants, Bees, Sawflies & Wasps	<i>Odynerus (Odynerus) melanocephalus</i>	Black-headed Mason Wasp	X				B
Invertebrates - Beetles	<i>Brachinus (Brachynidius) sclopeta</i>	Streaked Bomardier Beetle	X		X		B
Invertebrates - Beetles	<i>Lucanus cervus</i>	Stag Beetle	X	X	X	X	W
Invertebrates - Butterflies	<i>Argynnis paphia</i>	Silver-washed Fritillary		X			W
Invertebrates - Butterflies	<i>Coenonympha pamphilus</i>	Small Heath	X		X		GF

	pamphilus						
Invertebrates - Butterflies	Lasiommata megera	Wall	X		X		GF
Invertebrates - Butterflies	Limenitis camilla	White Admiral	X		X		W
Invertebrates - Butterflies	Polyommatus coridon	Chalk Hill Blue		X			GF
Invertebrates - Butterflies	Satyrrium w-album	White-letter Hairstreak	X		X		W,B
Invertebrates - Butterflies	Thecla betulae	Brown Hairstreak	X	X	X		W
Invertebrates - Crustaceans	Austropotamobius pallipes	White-clawed Freshwater Crayfish	X	X		X	RS
Invertebrates - Dragonflies & Damselflies	Anaciaeschna isoceles	Norfolk Hawker	X				GF, OW
Invertebrates - Molluscs	Gyraulus (Gyraulus) acronicus	Thames Ramshorn	X				RS, OW
Invertebrates - Molluscs	Segmentina nitida	The Shining Ram's-horn	X			X	RS, OW
Invertebrates - Molluscs	Sphaerium solidum	Witham Orb Mussel	X				RS, OW
Invertebrates - Moths	Eugnorisma glareosa	Autumnal Rustic	X		X		W, GF
Invertebrates - Moths	Agrochola lychnidis	Beaded Chestnut	X		X		GF, W
Invertebrates - Moths	Timandra comae	Blood-Vein	X		X		GF, W
Invertebrates - Moths	Lycia hirtaria	Brindled Beauty	X		X		W
Invertebrates - Moths	Ceramica pisi	Broom Moth	X		X		W
Invertebrates - Moths	Agrochola litura	Brown-spot Pinion	X		X		W
Invertebrates - Moths	Spilosoma lutea	Buff Ermine	X		X		GF, W
Invertebrates - Moths	Atethmia centrigo	Centre-barred Sallow	X		X		W
Invertebrates - Moths	Tyria jacobaeae	Cinnabar	X		X		GF
Invertebrates - Moths	Celaena leucostigma	Crescent	X		X		GF
Invertebrates - Moths	Mniotype adusta	Dark Brocade	X				GF
Invertebrates - Moths	Pelurga comitata	Dark Spinach	X		X		B
Invertebrates - Moths	Xanthorhoe ferrugata	Dark-barred Twin-spot Carpet	X		X		GF
Invertebrates - Moths	Aporophyla lutulenta	Deep-brown Dart	X		X		GF, W
Invertebrates - Moths	Melanchra persicariae	Dot Moth	X		X		GF, W
Invertebrates - Moths	Graphiphora augur	Double Dart	X		X		W
Invertebrates - Moths	Apamea remissa	Dusky Brocade	X		X		GF, W
Invertebrates - Moths	Ennomos fuscantaria	Dusky Thorn	X		X		W

Lee Valley Regional Park Biodiversity Action Plan 2018 – 2028

Invertebrates - Moths	<i>Cirrhia gilvago</i>	Dusky-lemon Sallow	X		X		W
Invertebrates - Moths	<i>Amphipoea oculea</i>	Ear Moth	X		X		GF
Invertebrates - Moths	<i>Arctia caja</i>	Garden Tiger	X		X		GF, W
Invertebrates - Moths	<i>Hepialus humuli</i>	Ghost Moth	X		X		GF, W
Invertebrates - Moths	<i>Allophyes oxyacanthae</i>	Green-brindled Crescent	X		X		W
Invertebrates - Moths	<i>Acronicta psi</i>	Grey Dagger	X		X		GF, W
Invertebrates - Moths	<i>Tholera cespitis</i>	Hedge Rustic	X		X		GF
Invertebrates - Moths	<i>Nemophora fasciella</i>	Horehound Long-horn	X		X		GF
Invertebrates - Moths	<i>Acronicta rumicis</i>	Knot Grass	X		X		GF
Invertebrates - Moths	<i>Malacosoma neustria</i>	Lackey	X		X		W
Invertebrates - Moths	<i>Apamea anceps</i>	Large Nutmeg	X		X		GF, W
Invertebrates - Moths	<i>Rhizedra lutosa</i>	Large Wainscot	X				GF
Invertebrates - Moths	<i>Chiasmia clathrata</i> subsp. <i>clathrata</i>	Latticed Heath	X		X		GF, B, W
Invertebrates - Moths	<i>Brachylochia viminalis</i>	Minor Shoulder-knot	X		X		GF, W
Invertebrates - Moths	<i>Caradrina morpheus</i>	Mottled Rustic	X		X		GF
Invertebrates - Moths	<i>Amphipyra tragopoginis</i>	Mouse Moth	X		X		W
Invertebrates - Moths	<i>Scopula marginepunctata</i>	Mullein Wave	X		X		GF
Invertebrates - Moths	<i>Watsonalla binaria</i>	Oak Hook-tip	X		X		W
Invertebrates - Moths	<i>Polia bombycina</i>	Pale Shining Brown	X				GF, W
Invertebrates - Moths	<i>Orthosia gracilis</i>	Powdered Quaker	X		X		GF
Invertebrates - Moths	<i>Litologia literosa</i>	Rosy Minor	X		X		GF
Invertebrates - Moths	<i>Hydraecia micacea</i>	Rosy Rustic	X		X		GF
Invertebrates - Moths	<i>Hoplodrina blanda</i>	Rustic	X		X		GF
Invertebrates - Moths	<i>Cirrhia icteritia</i>	Sallow	X		X		W, GF
Invertebrates - Moths	<i>Ennomos erosaria</i>	September Thorn	X		X		W
Invertebrates - Moths	<i>Scotopteryx chenopodiata</i>	Shaded Broad-bar	X		X		GF
Invertebrates - Moths	<i>Leucania comma</i>	Shoulder-striped Wainscot	X		X		GF
Invertebrates - Moths	<i>Hemistola chrysoprasaria</i>	Small Emerald	X		X		W

Invertebrates - Moths	Ecliptopera silaceata	Small Phoenix	X		X		GF, W
Invertebrates - Moths	Diarsia rubi	Small Square-spot	X		X		GF
Invertebrates - Moths	Eulithis mellinata	Spinach	X		X		W
Invertebrates - Moths	Asteroscopus sphinx	Sprawler	X		X		W
Invertebrates - Moths	Spilosoma lubricipeda	White Ermine	X		X		B,GF
Invertebrates - True Bugs	Ribautodelphax imitans	Tall Fescue Planthopper	X				GF, B
Invertebrates - True Flies	Dorycera graminum	Phoenix Fly	X		X		GF
Terrestrial Mammals	Arvicola amphibius	European Water Vole	X	X	X	X	RS, OW
Terrestrial Mammals	Eptesicus serotinus	Serotine			X		B, W
Terrestrial Mammals	Erinaceus europaeus	West European Hedgehog	X		X	X	B, W, GF
Terrestrial Mammals	Lepus europaeus	Brown Hare	X	X	X		GF, W
Terrestrial Mammals	Lutra lutra	European Otter	X	X	X	X	RS,OW
Terrestrial Mammals	Micromys minutus	Harvest Mouse	X		X		GF
Terrestrial Mammals	Mustela putorius	Polecat	X				GF, W
Terrestrial Mammals	Myotis daubentonii	Daubenton's Bat			X		W, OW
Terrestrial Mammals	Myotis nattereri	Natterer's Bat		X	X		W
Terrestrial Mammals	Nyctalus leisleri	Lesser Noctule			X		GF, W
Terrestrial Mammals	Nyctalus noctula	Noctule Bat	X		X		GF, W, OW
Terrestrial Mammals	Pipistrellus nathusii	Nathusius's Pipistrelle		X**	X	X	W, OW
Terrestrial Mammals	Pipistrellus pipistrellus	Common Pipistrelle		X**	X	X	GF, W, OW, B
Terrestrial Mammals	Pipistrellus pygmaeus	Soprano Pipistrelle	X	X**	X	X	GF, W, OW, B
Terrestrial Mammals	Plecotus auritus	Brown Long-eared Bat	X		X		W,GF

- * Not a LVRPA Priority habitat but is found within the statutory boundary
 ** Listed as Pipistrelle species