

Appendix 17

Predicted Distributions for Fisheries of the
Chatham Rise (Golder 2014b)



April 2014

CHATHAM RISE FISHERIES

Predicted Distributions for Fisheries of the Chatham Rise

Submitted to:
Chatham Rock Phosphate Limited
PO Box 231
Takaka 7142



Report Number. 11178207517/017

REPORT





Table of Contents

1.0 INTRODUCTION..... 1
2.0 REPORT SCOPE..... 1
3.0 DATA SOURCE..... 2
4.0 MAPS OF PROBABILITY OF CAPTURE FOR FISHERIES ON THE CHATHAM RISE 2
5.0 REFERENCES..... 3

TABLES

Table 1: Fish species on the Chatham Rise and their likelihood of presence in the CRP marine consent area..... 4

FIGURES

Figure 1: Location of the Chatham Rock Phosphate Limited mining and prospecting permit and license areas. 1
Figure 3: Probability of capture for barracouta (Thyrsites atun; BAR) on the Chatham Rise..... 6
Figure 5: Probability of capture for blue cod (Parapercis colias; BCO) on the Chatham Rise. 7
Figure 6: Probability of capture for basketwork eel (Diastobranchus capensis; BEE) on the Chatham Rise..... 8
Figure 7: Probability of capture for black javelinfish (Mesobius antipodum; BJA) on the Chatham Rise. 8
Figure 8: Probability of capture for bluenose (Hyperoglyphe antarctica; BNS) on the Chatham Rise. 9
Figure 9: Probability of capture for black oreo (Allocyttus niger; BOE) on the Chatham Rise. 9
Figure 10: Probability of capture for short-tailed black ray (Dasyatis brevicaudatus; BRA) on the Chatham Rise. 10
Figure 11: Probability of capture for seal shark (Scymnorhinus licha; BSH) on the Chatham Rise..... 10
Figure 12: Probability of capture for black slickhead (Xenodermichthys copei; BSL) on the Chatham Rise. 11
Figure 13: Probability of capture for alfonsino and long-finned Beryx (Beryx splendens and B. decadactylus; BYX) on the Chatham Rise..... 11
Figure 14: Probability of capture for carpet shark (Cephaloscyllium isabella; CAR) on the Chatham Rise. 12
Figure 15: Probability of capture for oblique banded rattail (Caelorinchus aspercephalus; CAS) on the Chatham Rise..... 12
Figure 16: Probability of capture for humpback (slender) rattail (Coryphaenoides dossenus; CBA) on the Chatham Rise..... 13
Figure 17: Probability of capture for crested bellowfish (Notopogon lillieii; CBE) on the Chatham Rise. 13
Figure 18: Probability of capture for Bollon’s rattail (Caelorinchus bollonsi; CBO) on the Chatham Rise..... 14
Figure 19: Probability of capture for capro dory (Capromimus abbreviatus; CDO) on the Chatham Rise..... 14
Figure 20: Probability of capture for banded rattail (Caelorinchus fasciatus; CFA) on the Chatham Rise..... 15
Figure 21: Probability of capture for viperfish (Chauliodus sloani; CHA) on the Chatham Rise. 15
Figure 22: Probability of capture for brown chimaera (Chimaera sp. C; CHP) on the Chatham Rise..... 16
Figure 23: Probability of capture for notable rattail (Caelorinchus innotabilis; CIN) on the Chatham Rise. 16



CHATHAM RISE FISHERIES DISTRIBUTIONS

Figure 24: Probability of capture for Kaiyomaru rattail (<i>Caelorinchus kaiyomaru</i> ; CKA) on the Chatham Rise.....	17
Figure 25: Probability of capture for Mahia rattail (<i>Caelorinchus matamua</i> ; CMA) on the Chatham Rise.....	17
Figure 26: Probability of capture for Oliver’s rattail (<i>Caelorinchus oliverianus</i> ; COL) on the Chatham Rise.....	18
Figure 27: Probability of capture for serrulate rattail (<i>Coryphaenoides serrulatus</i> ; CSE) on the Chatham Rise.....	18
Figure 28: Probability of capture for leafscale gulper shark (<i>Centrophorus squamosus</i> ; CSQ) on the Chatham Rise.....	19
Figure 29: Probability of capture for four-rayed rattail (<i>Coryphaenoides subserrulatus</i> ; CSU) on the Chatham Rise.....	19
Figure 30: Probability of capture for cucumber fish (<i>Chlorophthalmus nigripinnis</i> ; CUC) on the Chatham Rise.....	20
Figure 31: Probability of capture for Owston’s (smooth skin) dogfish (<i>Centroscymnus owstoni</i> ; CYO) on the Chatham Rise.....	20
Figure 32: Probability of capture for longnosed velvet dogfish (<i>Centroscymnus crepidater</i> ; CYP) on the Chatham Rise.....	21
Figure 33: Probability of capture for eagle ray (<i>Myliobatis tenuicaudatus</i> ; EGR) on the Chatham Rise.....	21
Figure 34: Probability of capture for elephant fish (<i>Callorhynchus milii</i> ; ELE) on the Chatham Rise.....	22
Figure 35: Probability of capture for blue mackerel (<i>Scomber australasicus</i> ; EMA) on the Chatham Rise.....	22
Figure 36: Probability of capture for deepsea cardinalfish (<i>Epigonus telescopus</i> ; EPT) on the Chatham Rise.....	23
Figure 37: Probability of capture for New Zealand sole (<i>Peltorhamphus novaezelandiae</i> ; ESO) on the Chatham Rise.....	23
Figure 38: Probability of capture for Baxter’s dogfish (<i>Etmopterus baxteri</i> ; ETB) on the Chatham Rise.....	24
Figure 39: Probability of capture for lucifer dogfish (<i>Etmopterus Lucifer</i> ; ETL) on the Chatham Rise.....	24
Figure 40: Probability of capture for deepsea flathead (<i>Hoplichthys haswelli</i> ; FHD) on the Chatham Rise.....	25
Figure 41: Probability of capture for frostfish (<i>Lepidopus caudatus</i> ; FRO) on the Chatham Rise.....	25
Figure 42: Probability of capture for filamentous rattail (<i>Gadomus aoteanus</i> ; GAO) on the Chatham Rise.....	26
Figure 43: Probability of capture for pale ghost shark (<i>Hydrolagus bemisi</i> ; GSP) on the Chatham Rise.....	26
Figure 44: Probability of capture for red gurnard (<i>Chelidonichthys kumu</i> ; GUR) on the Chatham Rise.....	27
Figure 45: Probability of capture for hake (<i>Merluccius australis</i> ; HAK) on the Chatham Rise.....	27
Figure 46: Probability of capture for hapuku (<i>Polyprion oxygeneios</i> ; HAP) on the Chatham Rise.....	28
Figure 47: Probability of capture for hairy conger (<i>Bassanago hirsutus</i> ; HCO) on the Chatham Rise.....	28
Figure 48: Probability of capture for Johnson’s cod (<i>Halargyreus johnsonii</i> ; HJO) on the Chatham Rise.....	29
Figure 49: Probability of capture for hoki (<i>Macruronus novaezelandiae</i> ; HOK) on the Chatham Rise.....	29
Figure 50: Probability of capture for common halosaur (<i>Halosaurus pectoralis</i> ; HPE) on the Chatham Rise.....	30
Figure 51: Probability of capture for black ghost shark (<i>Hydrolagus homonycteris</i> ; HYB) on the Chatham Rise.....	30
Figure 52: Probability of capture for javelin fish (<i>Lepidorhynchus denticulatus</i> ; JAV) on the Chatham Rise.....	31
Figure 53: Probability of capture for John dory (<i>Zeus faber</i> ; JDO) on the Chatham Rise.....	31
Figure 54: Probability of capture for Japanese (spotted) gurnard (<i>Pterygotrigla picta</i> ; JGU) on the Chatham Rise.....	32
Figure 55: Probability of capture for greenback jack mackerel (<i>Trachurus declivis</i> ; JMD) on the Chatham Rise.....	32
Figure 56: Probability of capture for Murphy’s (slender) mackerel (<i>Trachurus murphyi</i> ; JMM) on the Chatham Rise.....	33



CHATHAM RISE FISHERIES DISTRIBUTIONS

Figure 57: Probability of capture for golden mackerel (<i>Trachurus novaezelandiae</i> ; JMN) on the Chatham Rise.....	33
Figure 58: Probability of capture for kahawai (<i>Arripis trutta</i> ; KAH) on the Chatham Rise.....	34
Figure 59: Probability of capture for kingfish (<i>Seriola lalandi</i> ; KIN) on the Chatham Rise.....	34
Figure 60: Probability of capture for long-nosed chimaera (<i>Harriotta raleighana</i> ; LCH) on the Chatham Rise.....	35
Figure 61: Probability of capture for lookdown dory (<i>Cyttus traverse</i> ; LDO) on the Chatham Rise.....	35
Figure 62: Probability of capture for leatherjacket (<i>Parika scaber</i> ; LEA) on the Chatham Rise.....	36
Figure 63: Probability of capture for ling (<i>Genypterus blacodes</i> ; LIN) on the Chatham Rise.....	36
Figure 64: Probability of capture for lemon sole (<i>Pelotretis flavilatus</i> ; LSO) on the Chatham Rise.....	37
Figure 65: Probability of capture for ridge scaled rattail (<i>Macrourus carinatus</i> ; MCA) on the Chatham Rise.....	37
Figure 66: Probability of capture for mirror dory (<i>Zenopsis nebulosus</i> ; MDO) on the Chatham Rise.....	38
Figure 67: Probability of capture for squashed face rattail (<i>Nezumia namatahi</i> ; NNA) on the Chatham Rise.....	38
Figure 68: Probability of capture for northern spiny dogfish (<i>Squalus mitsukurii</i> ; NSD) on the Chatham Rise.....	39
Figure 69: Probability of capture for orange perch (<i>Lepidoperca aurantia</i> ; OPE) on the Chatham Rise.....	39
Figure 70: Probability of capture for orange roughy (<i>Hoplostethus atlanticus</i> ; ORH) on the Chatham Rise.....	40
Figure 71: Probability of capture for ahuru (<i>Auchenoceros punctatus</i> ; PCO) on the Chatham Rise.....	40
Figure 72: Probability of capture for prickly dogfish (<i>Oxynotus bruniensis</i> ; PDG) on the Chatham Rise.....	41
Figure 73: Probability of capture for lighthouse fish (<i>Photichthys argenteus</i> ; PHO) on the Chatham Rise.....	41
Figure 74: Probability of capture for pilchard (<i>Sardinops neopilchardus</i> ; PIL) on the Chatham Rise.....	42
Figure 75: Probability of capture for Plunket’s shark (<i>Proscymnodon plunketi</i> ; PSL) on the Chatham Rise.....	42
Figure 76: Probability of capture for porcupine fish (<i>Allomycterus jaculiferus</i> ; POP) on the Chatham Rise.....	43
Figure 77: Probability of capture for longnosed deepsea skate (<i>Bathyraja shuntovi</i> ; PSK) on the Chatham Rise.....	43
Figure 78: Probability of capture for blob fish (<i>Psychrolutes microporos</i> ; PSY) on the Chatham Rise.....	44
Figure 79: Probability of capture for Ray’s bream (<i>Brama brama</i> ; RBM) on the Chatham Rise.....	44
Figure 80: Probability of capture for redbait (<i>Emmelichthys nitidus</i> ; RBT) on the Chatham Rise.....	45
Figure 81: Probability of capture for Pacific spookfish (<i>Rhinochimaera pacifica</i> ; RCH) on the Chatham Rise.....	45
Figure 82: Probability of capture for red cod (<i>Pseudophycis bachus</i> ; RCO) on the Chatham Rise.....	46
Figure 83: Probability of capture for ribaldo (<i>Mora moro</i> ; RIB) on the Chatham Rise.....	46
Figure 84: Probability of capture for red mullet (<i>Upeneichthys lineatus</i> ; RMU) on the Chatham Rise.....	47
Figure 85: Probability of capture for rudderfish (<i>Centrolophus niger</i> ; RUD) on the Chatham Rise.....	47
Figure 86: Probability of capture for bigscaled brown slickhead (<i>Alepocephalus australis</i> ; SBI) on the Chatham Rise.....	48
Figure 87: Probability of capture for southern blue whiting (<i>Micromesistius australis</i> ; SBW) on the Chatham Rise.....	48
Figure 88: Probability of capture for scaly gurnard (<i>Lepidotrigla brachyoptera</i> ; SCG) on the Chatham Rise.....	49
Figure 89: Probability of capture for school shark (<i>Galeorhinus galeus</i> ; SCH) on the Chatham Rise.....	49
Figure 90: Probability of capture for swollenhead conger (<i>Bassanago bulbiceps</i> ; SCO) on the Chatham Rise.....	50
Figure 91: Probability of capture for silver dory (<i>Cyttus novaezealandiae</i> ; SDO) on the Chatham Rise.....	50
Figure 92: Probability of capture for sand flounder (<i>Rhombosolea plebeian</i> ; SFL) on the Chatham Rise.....	51



CHATHAM RISE FISHERIES DISTRIBUTIONS

Figure 93: Probability of capture for gemfish (<i>Rexea solandri</i> ; SKI) on the Chatham Rise.	51
Figure 94: Probability of capture for small-headed cod (<i>Lepidion microcephalus</i> ; SMC) on the Chatham Rise.....	52
Figure 95: Probability of capture for snapper (<i>Pagrus auratus</i> ; SNA) on the Chatham Rise.	52
Figure 96: Probability of capture for shovelnose spiny dogfish (<i>Deania calcea</i> ; SND) on the Chatham Rise.	53
Figure 97: Probability of capture for spiky oreo (<i>Neocyttus rhomboidalis</i> ; SOR) on the Chatham Rise.	53
Figure 98: Probability of capture for spiny dogfish (<i>Squalus acanthias</i> ; SPD) on the Chatham Rise.	54
Figure 99: Probability of capture for sea perch (<i>Helicolenus</i> sp.; SPE) on the Chatham Rise.	54
Figure 100: Probability of capture for rig (<i>Mustelus lenticulatus</i> ; SPO) on the Chatham Rise.....	55
Figure 101: Probability of capture for spotted stargazer (<i>Genyagnus monopterygius</i> ; SPZ) on the Chatham Rise.	55
Figure 102: Probability of capture for silver roughy (<i>Hoplostethus mediterraneus</i> ; SRH) on the Chatham Rise.	56
Figure 103: Probability of capture for slender smooth-hound (<i>Gollum attenuates</i> ; SSH) on the Chatham Rise.....	56
Figure 104: Probability of capture for silverside (<i>Argentina elongate</i> ; SSI) on the Chatham Rise.....	57
Figure 105: Probability of capture for smallscaled brown slickhead (<i>Alepocephalus antipodanus</i> ; SSM) on the Chatham Rise.....	57
Figure 106: Probability of capture for smooth oreo (<i>Pseudocyttus maculatus</i> ; SSO) on the Chatham Rise.	58
Figure 107: Probability of capture for spotty (<i>Notolabrus celidotus</i> ; STY) on the Chatham Rise.....	58
Figure 108: Probability of capture for silver warehou (<i>Serirolella punctate</i> ; SWA) on the Chatham Rise.	59
Figure 109: Probability of capture for tarakihi (<i>Nemadactylus macropterus</i> ; TAR) on the Chatham Rise.	59
Figure 110: Probability of capture for pale toadfish (<i>Ambopthalmos angustus</i> ; TOP) on the Chatham Rise.....	60
Figure 111: Probability of capture for trevally (<i>Pseudocaranx dentex</i> ; TRE) on the Chatham Rise.	60
Figure 112: Probability of capture for cape scorpionfish (<i>Trachyscorpia capensis</i> ; TRE) on the Chatham Rise.	61
Figure 113: Probability of capture for <i>Tubbia tasmanica</i> (TUB) on the Chatham Rise.	61
Figure 114: Probability of capture for violet cod (<i>Antimora rostrata</i> ; VCO) on the Chatham Rise.	62
Figure 115: Probability of capture for blackspot rattail (<i>Lucigadus nigromaculatus</i> ; VNI) on the Chatham Rise.	62
Figure 116: Probability of capture for common warehou (<i>Serirolella brama</i> ; WAR) on the Chatham Rise.....	63
Figure 117: Probability of capture for white (unicorn) rattail (<i>Trachyrincus longirostris</i> ; <i>Trachyrincus</i> sp.; WHX) on the Chatham Rise.....	63
Figure 118: Probability of capture for witch (<i>Arnoglossus scapha</i> ; WIT) on the Chatham Rise.....	64
Figure 119: Probability of capture for warty oreo (<i>Alloctytus verrucosus</i> ; WOE) on the Chatham Rise.	64
Figure 120: Probability of capture for whiptail ray (<i>Dasyatis thetidis</i> ; WRA) on the Chatham Rise.	65
Figure 121: Probability of capture for white warehou (<i>Serirolella caerulea</i> ; WWA) on the Chatham Rise.....	65
Figure 122: Probability of capture for yellow-belly flounder (<i>Rhombosolea leporine</i> , YBF) on the Chatham Rise.	66

APPENDICES

APPENDIX A

Report Limitations



1.0 INTRODUCTION

The fisheries in the region of the Chatham Rise are well-known for their ecological and commercial importance, which is reflected by the substantial fisheries and environmental research that has been undertaken for the area, as summarised in Beaumont et al. 2013. More than 200 species of fish have been identified from the Chatham Rise (Pinkerton 2013).

Information on the fish species on the Chatham Rise has been collected over a period of decades and includes both pelagic (fish inhabiting the water above the seabed) and demersal (fish that live and feed near the seabed) species. Information on demersal fish species has been obtained through trawling and is the focus of this report.

The Ministry for Primary Industry (MPI), and previously the Ministry of Fisheries, maintains a research trawl database that contains information on fish caught in trawls throughout New Zealand's Exclusive Economic Zone (EEZ). This database is the primary source of information on fish species distribution within the EEZ.

The information in the database was utilised by Leathwick et al. (2006) to predict the distribution of over 100 fish species within the EEZ and to refine a demersal fish community classification for New Zealand waters.

2.0 REPORT SCOPE

This report¹ has been prepared to describe the distribution of demersal fish species on the Chatham Rise in relation to the Chatham Rock Phosphate mining license areas (Figure 1).

This report includes:

- An overview of the data source and methodology used to develop the probability of capture database (after Leatherwick et al. 2006) (Section 3.0).
- Maps of probability of capture for 121 fisheries on the Chatham Rise (Section 4.0).

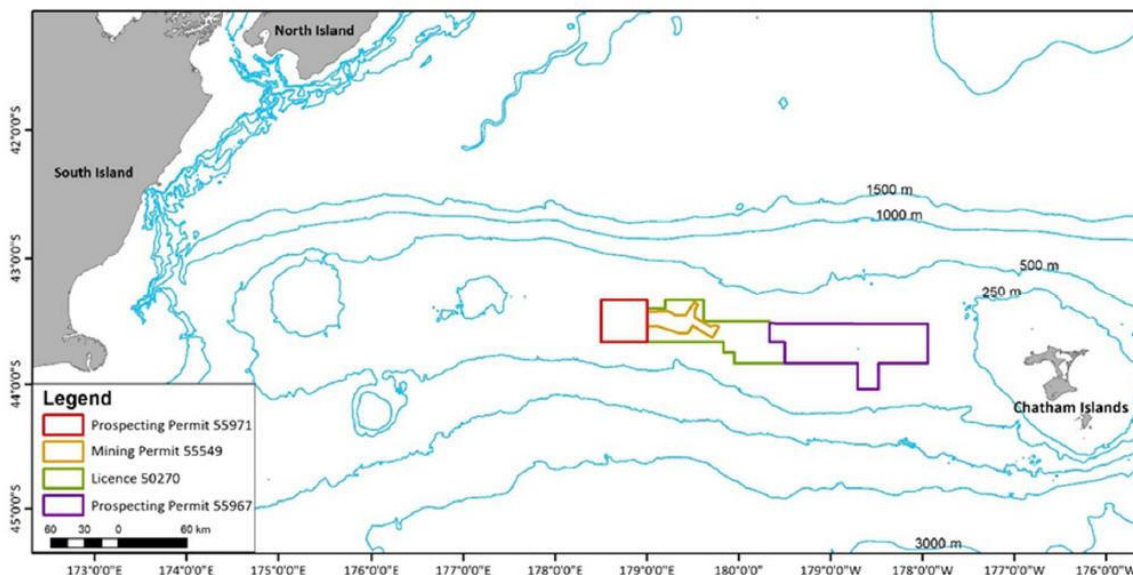


Figure 1: Location of the Chatham Rock Phosphate Limited mining and prospecting permit and license areas.

¹ Your attention is drawn to the document, "Report Limitations", as attached in Appendix A. The statements presented in that document are intended to advise you of what your realistic expectations of this report should be, and to present you with recommendations on how to minimise the risks to which this report relates which are associated with this project. The document is not intended to exclude or otherwise limit the obligations necessarily imposed by law on Golder Associates (NZ) Limited, but rather to ensure that all parties who may rely on this report are aware of the responsibilities each assumes in so doing.



This report presents maps that provide a representation of the preferred habitat for fisheries on the Chatham Rise. These maps were prepared by GNS using the dataset provided by MPI from previous work by Leathwick et al. (2006). The methodology for the development of the demersal fish dataset is described fully in Leathwick et al. (2006).

The maps are based on research trawl data and environmental information that was used by Leathwick et al. (2006) to determine the probability of capture for 122 demersal fish species throughout New Zealand's EEZ. It was considered here that this information would provide a useful indication of the preferred habitat for these populations on the Chatham Rise. Information for one species (spineback – *Notacanthus sexspinis*) was not able to be converted to map form for this report due to data file corruption.

3.0 DATA SOURCE

The approach of Leathwick et al. (2006) was to fit statistical models relating to the distribution of fish species to a set of environmental variables chosen for their functional relevance. The statistical models were combined with gridded environmental data at a resolution of 1 km to form environment-based, spatially comprehensive predictions of individual species distributions, including areas where trawl data was lacking. Key points from the methodology described by Leathwick et al. (2006) are described below.

The input data included fish distribution data from the *fish_comm* research bottom trawl database which is a groomed version of the Ministry of Primary Industries *trawl* database collected from bottom trawl tows carried out by research vessels between 1979 and 2005. Data grooming focussed on the accuracy of species identification and the geographic coordinates of trawl tows. This catch data described the weight in kilograms of all species caught in 1 % or more of the tows.

Trawl parameters and environmental predictors used in predicting the distributions of demersal fish species across the Chatham Rise. Trawl conditions included mesh-size of the trawl cod-end (mm), trawl distance (nm), year of trawling grouped in five-year intervals, and trawl speed (knots). Environmental parameters included average depth (m), estimated temperature at the seafloor (°C), estimated salinity at the seafloor (psu), chlorophyll-a concentration derived from case-2 algorithm (ppm), sea surface temperature spatial gradient (°C/km), depth averaged tidal current (m/s), seafloor slope (°), suspended particulate matter (approximately to g/m²), wave-induced orbital velocity at the seafloor (m/s), and dissolved organic matter (dimensionless index).

The origins of these data, the model fitting process using Boosted Regression Trees, and the evaluation of model performance are described in Leathwick et al. (2006).

Predictions of fish distribution were formed by combining the statistical models with environmental data covering the area down to the maximum trawl depth of 1,950 m. Predictions were standardised for variation in trawl conditions.

4.0 MAPS OF PROBABILITY OF CAPTURE FOR FISHERIES ON THE CHATHAM RISE

Leathwick et al. (2006) concluded that the occurrence of most species could be predicted with a high degree of reliability based on the outputs from performance statistics. Average depth was the most important variable contributing to the model outcomes, followed by temperature and salinity, then chlorophyll-a. The authors further concluded that, while some of the results could have been produced using research trawl records alone, the results of their assessment showed that spatially comprehensive predictions were possible using available modelling techniques, including for areas not directly sampled by trawling.



It is for that reason that the dataset from the modelled probability of capture was used for mapping of fisheries distributions of the Chatham Rise, rather than only using research trawl records.

Examination of the probability of capture information for the species provides information as to the likelihood of whether a particular species may be affected by proposed activities within the Chatham Rock Phosphate permit and license areas. Table 1 provides a broad overview of the fish species that are:

- Present only in shallow waters that are well-removed from the permit and license areas.
- Present in water depths much deeper than the permit and license areas. These areas are on the slopes of the Chatham Rise typically deeper than 800 m.
- Present on the Chatham Rise and occur in the permit and license areas but the probability of capture is <50 %.
- Present on the Chatham Rise and occur in the permit and license areas but the probability of capture is >50 %.

The following figures (Figures 2 to 122) present the probability of capture for fish species on the Chatham Rise. These maps are presented in alphabetical order based on their MPI fisheries code (e.g., BAR for barracouta, LIN for ling etc.)

5.0 REFERENCES

Beaumont J, Baird S, Hayden B 2013. Biological and fishing data within the Minerals Prospecting Licence 50270 area within the Chatham Rise. NIWA Client Report WLG2011-10. April 2013.

Leathwick J, Francis M, Julian K 2006. Development of a demersal fish community map for New Zealand's Exclusive Economic Zone. NIWA client report HAM2006-062 prepared for Department of Conservation. 21 p.

Pinkerton MH 2013. Ecosystem Modelling of the Chatham Rise. Report prepared by NIWA for Chatham Rock Phosphate Limited. April 2013.



CHATHAM RISE FISHERIES DISTRIBUTIONS

Table 1: Fish species on the Chatham Rise and their likelihood of presence in the CRP marine consent area.

Species occupying shore/shallow waters not in or near the marine consent area	Species occupying deep waters not in or near the marine consent area	Other species with 0 % probability of capture in the marine consent area (but elsewhere on the Chatham Rise)	Species with less than 50 % probability of capture within the marine consent area	Species with greater than 50 % probability of capture within the marine consent area
Ahuru	Basketwork eel	Black oreo	Banded bellowsfish	Alfonsino
Anchovy	Bigscaled brown slickhead	Black slickhead	Banded rattail	Barracouta
Common warehou	Black ghost shark	Humpback rattail	Baxter's dogfish	Bollon's rattail
Blue cod	Black javelinfish	Lighthouse fish	Bluenose	Capro dory
Blue mackerel	Blob fish	Longnosed deepsea skate	Carpet shark	Deepsea flathead
Eagle ray	Brown chimaera	Japanese gurnard	Crested bellowfish	Hairy conger
Elephantfish	Cape scorpionfish	Warty oreo	Cucumber fish	Hake
Filamentous rattail	Common halosaur		Deepsea cardinalfish	Hoki
Golden mackerel	Four-rayed rattail		Frostfish	Javelin fish
John dory	Johnson's cod		Gemfish	Lemon sole
Kahawai	Kaiyomaru rattail		Hapuku	Ling
Kingfish	Longnose velvet dogfish		Greenback jack mackerel	Long-nosed chimaera
Leatherjacket	Mahia rattail		Leafscale gulper shark	Lookdown dory
Whiptail ray	Notable rattail		Mirror dory	Lucifer dogfish
New Zealand sole	Orange roughy		Murphy's mackerel	Orange perch
Pilchard	Owston's dogfish		Northern spiny dogfish	Pale ghost shark
Porcupine fish	Pacific spookfish		Oblique banded rattail	Red cod
Red gurnard	Ridge scaled rattail		Oliver's rattail	Scaly gurnard
Red mullet	Serrulate rattail		Pale toadfish	Sea perch
Sand flounder	Shovelnose dogfish		Plunket's shark	Silver dory
Short-tailed black ray	Small-headed cod		Prickly dogfish	Silver warehou
Slender smooth-hound	Smallscaled brown slickhead		Ray's bream	Silverside



CHATHAM RISE FISHERIES DISTRIBUTIONS

Species occupying shore/shallow waters not in or near the marine consent area	Species occupying deep waters not in or near the marine consent area	Other species with 0 % probability of capture in the marine consent area (but elsewhere on the Chatham Rise)	Species with less than 50 % probability of capture within the marine consent area	Species with greater than 50 % probability of capture within the marine consent area
Snapper	Smooth oreo		Redbait	Spiny dogfish
Spotted stargazer	Squashed face rattail		Ribaldo	Swollenhead conger
Spotty	<i>Tubbia tasmanica</i>		Rig	White warehou
Trevally	Violet cod		Rudderfish	Witch
Yellow-belly flounder	Viperfish		School shark	
	White rattail		Seal shark	
			Silver roughy	
			Southern blue whiting	
			Spiky oreo	
			Tarakihi	



CHATHAM RISE FISHERIES DISTRIBUTIONS

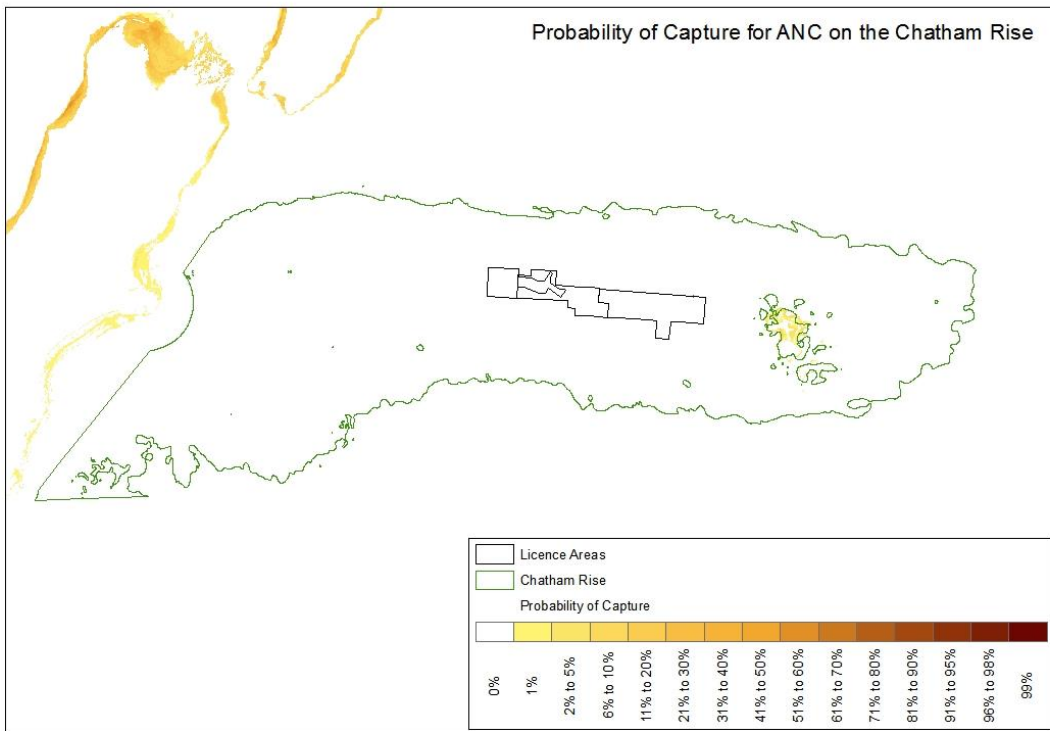


Figure 2: Probability of capture for anchovy (*Engraulis australis*; ANC) on the Chatham Rise.

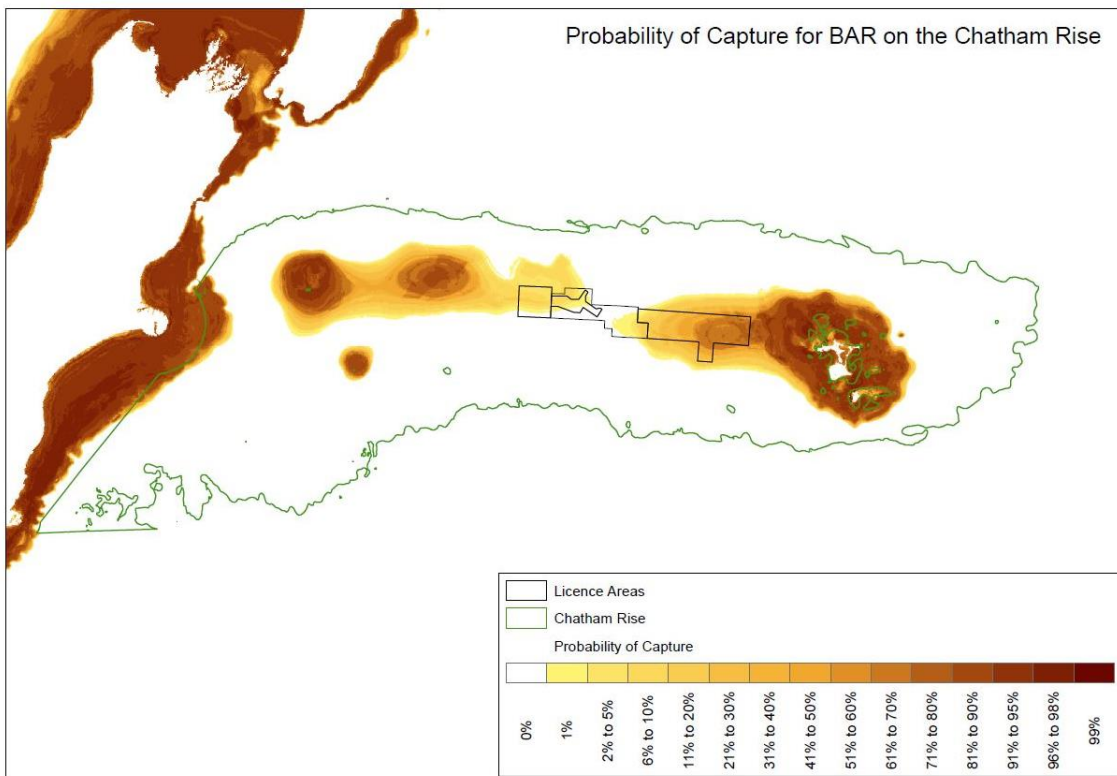


Figure 3: Probability of capture for barracouta (*Thysites atun*; BAR) on the Chatham Rise.



CHATHAM RISE FISHERIES DISTRIBUTIONS

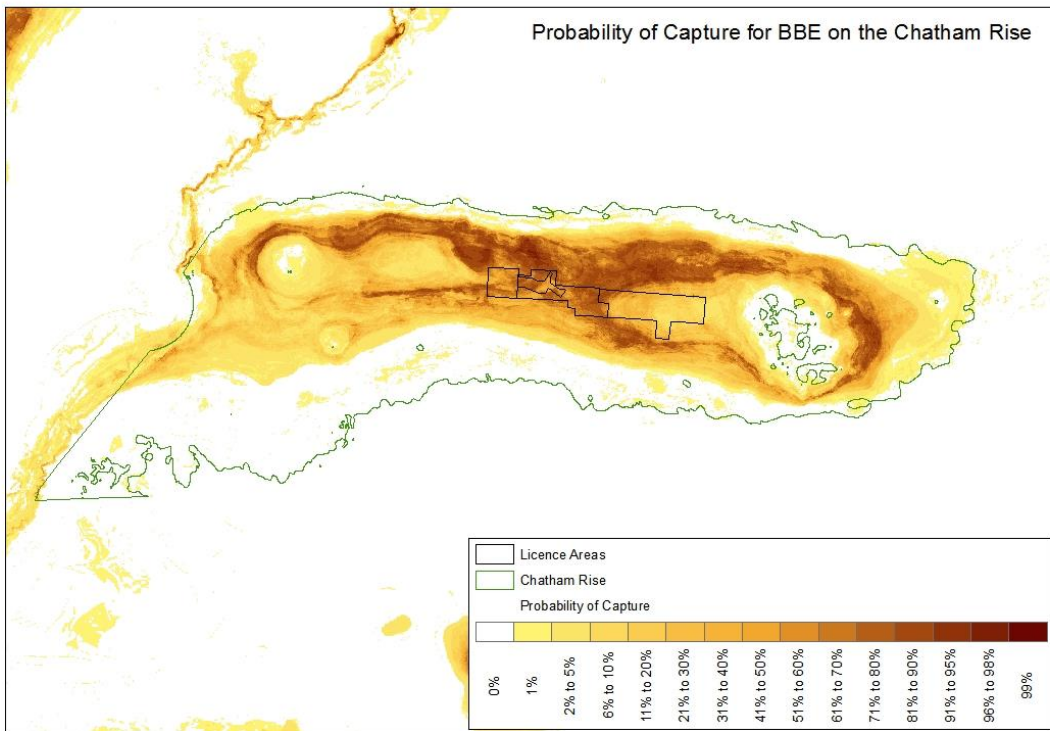


Figure 4: Probability of capture for banded bellowfish (*Centriscomps humerosus*; BBE) on the Chatham Rise.

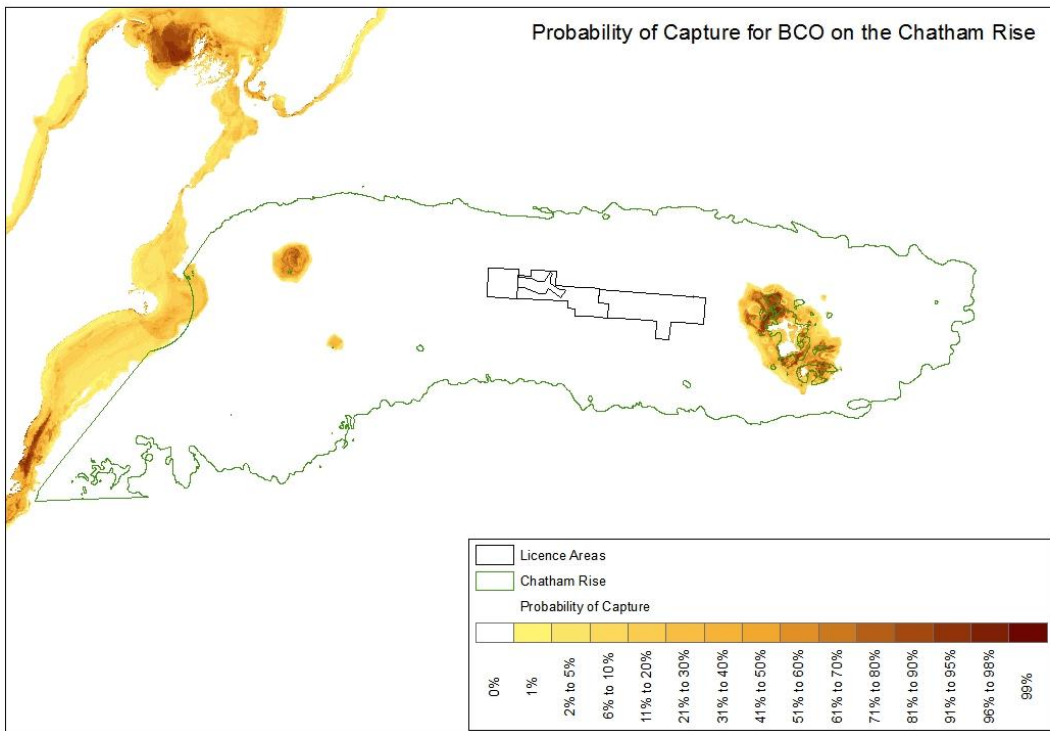


Figure 5: Probability of capture for blue cod (*Parapercis colias*; BCO) on the Chatham Rise.



CHATHAM RISE FISHERIES DISTRIBUTIONS

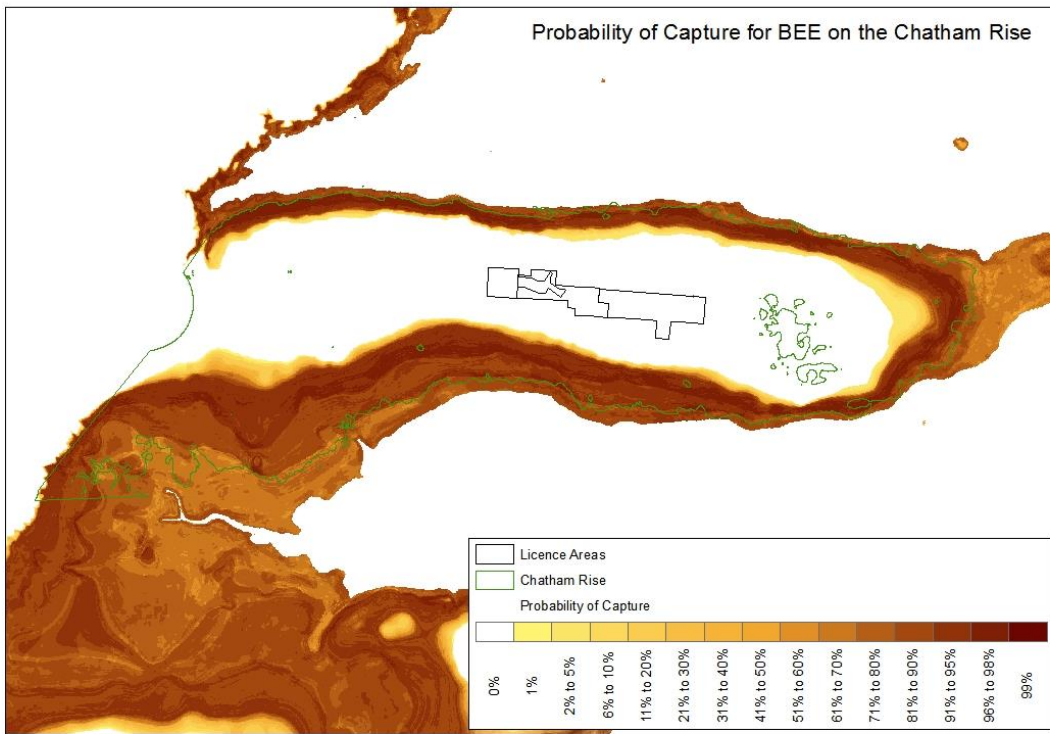


Figure 6: Probability of capture for basketwork eel (*Diastobranchus capensis*; BEE) on the Chatham Rise.

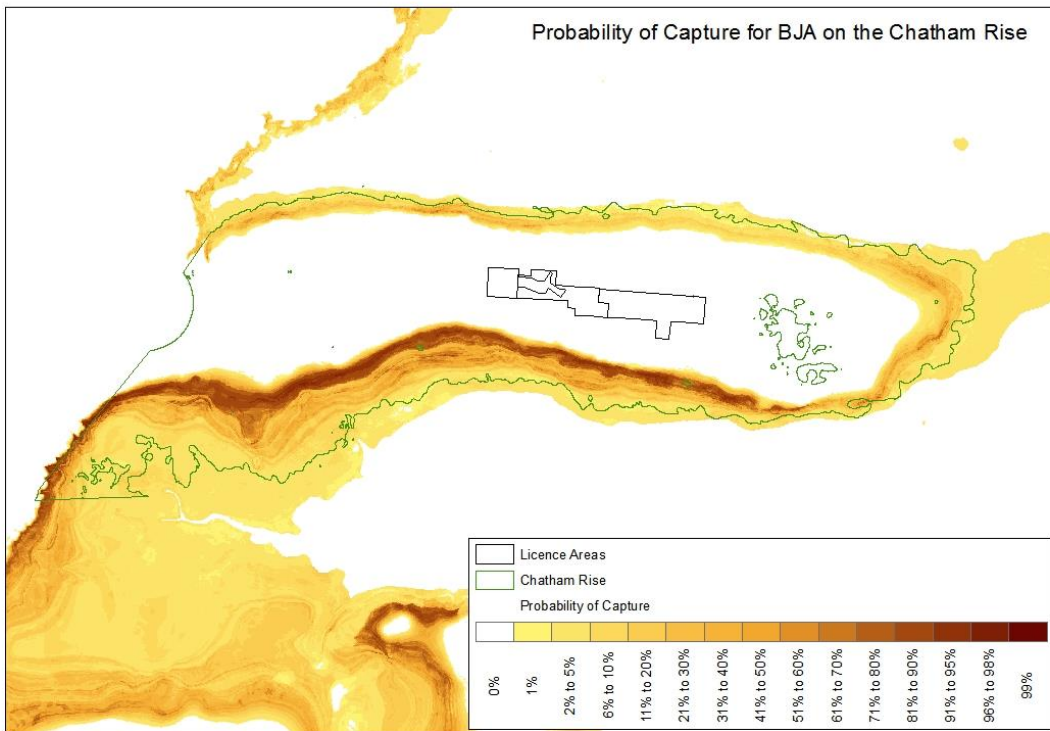


Figure 7: Probability of capture for black javelinfish (*Mesobius antipodum*; BJA) on the Chatham Rise.



CHATHAM RISE FISHERIES DISTRIBUTIONS

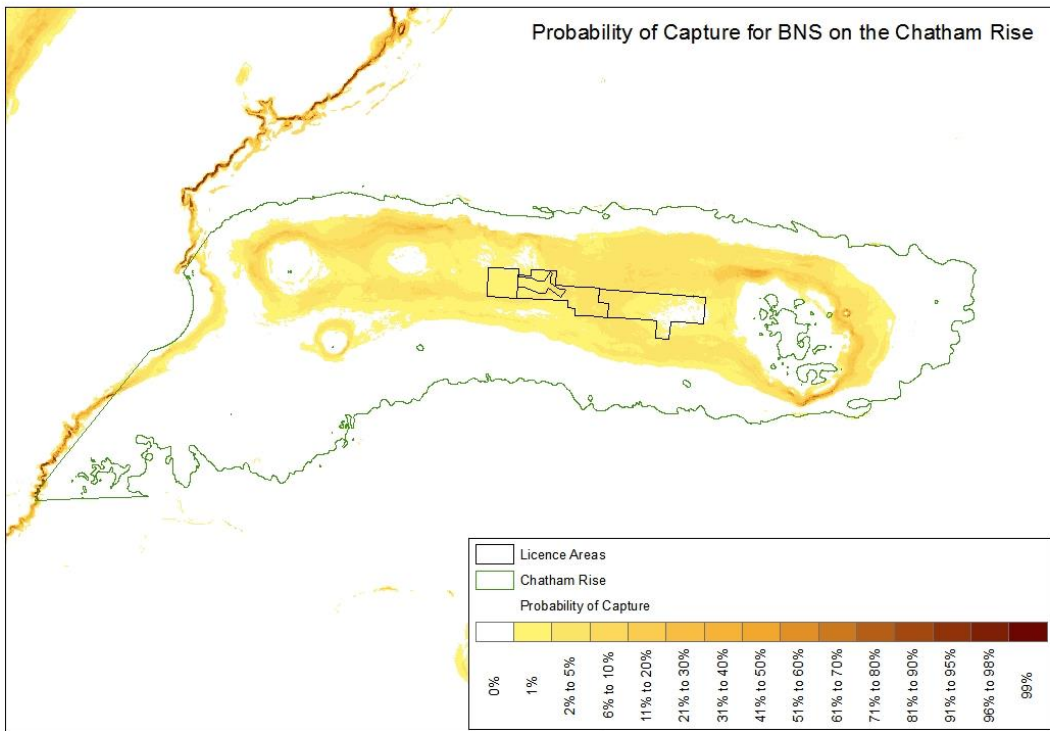


Figure 8: Probability of capture for bluenose (*Hyperoglyphe antarctica*; BNS) on the Chatham Rise.

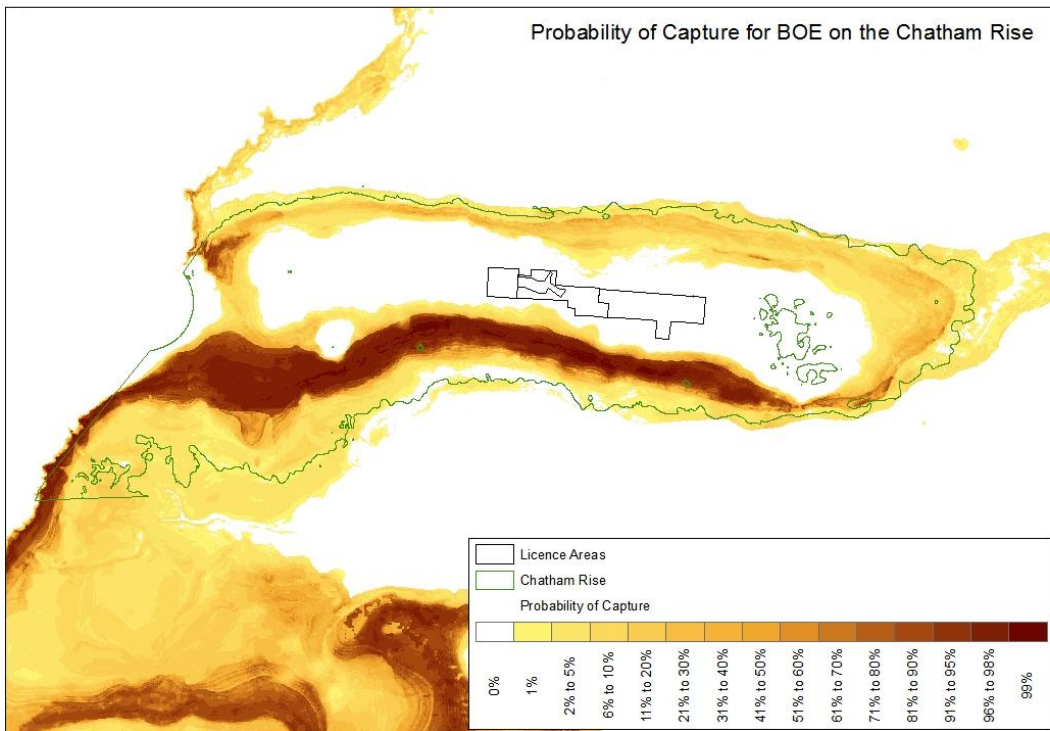


Figure 9: Probability of capture for black oreo (*Allocyttus niger*; BOE) on the Chatham Rise.



CHATHAM RISE FISHERIES DISTRIBUTIONS

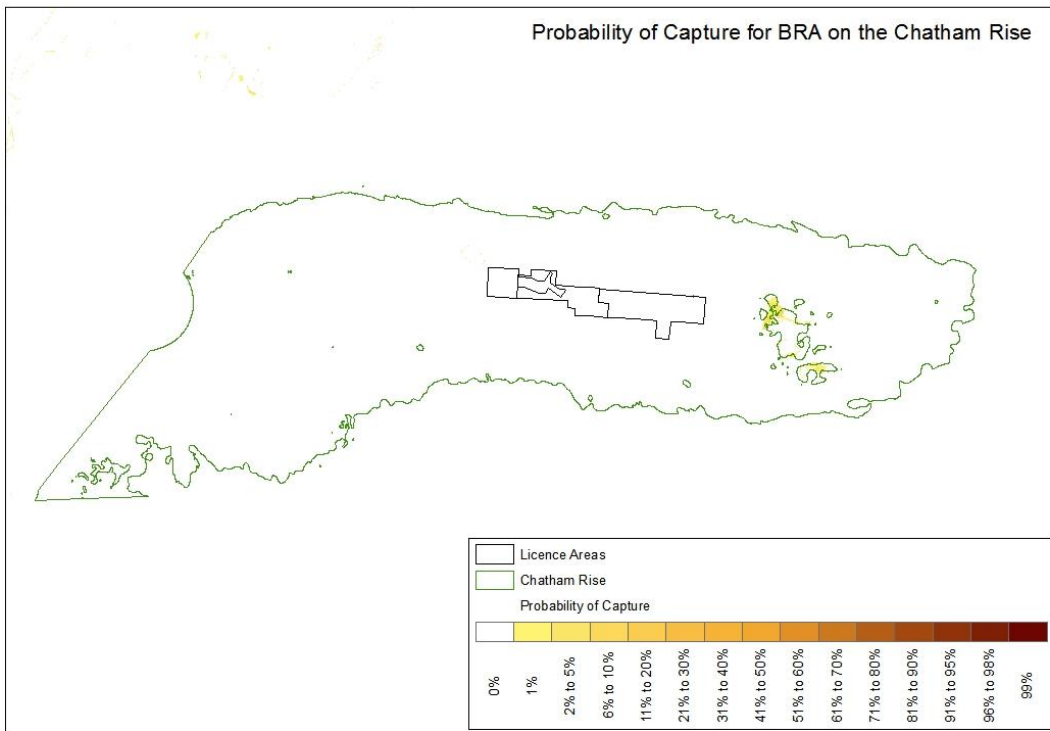


Figure 10: Probability of capture for short-tailed black ray (*Dasyatis brevicaudatus*; BRA) on the Chatham Rise.

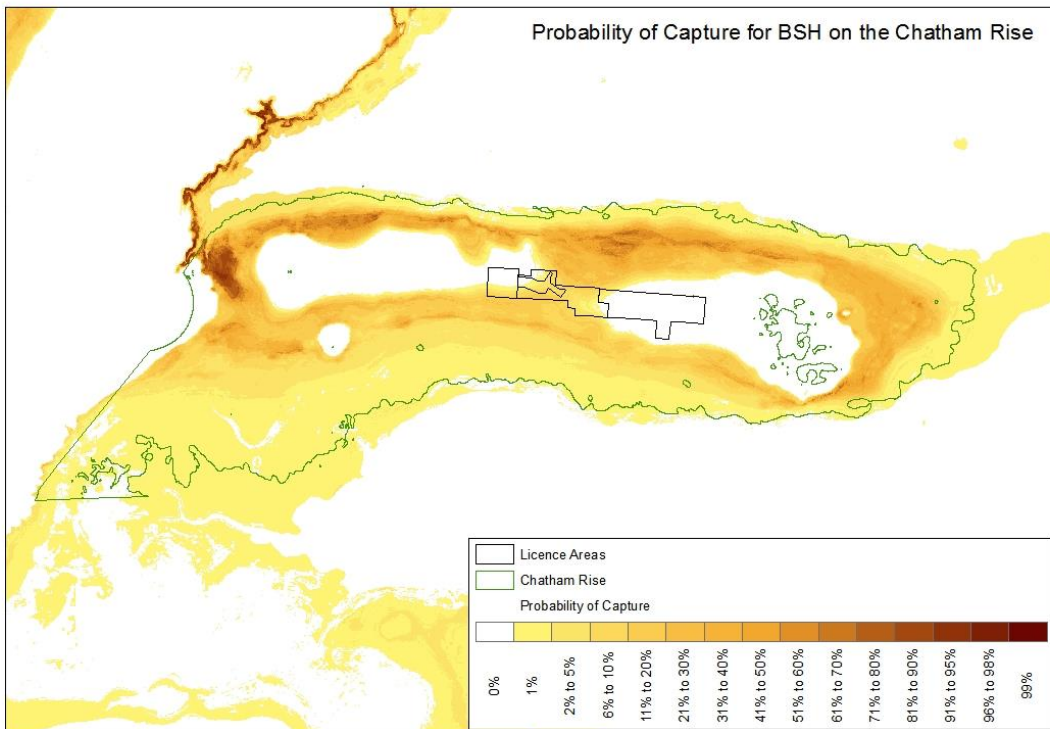


Figure 11: Probability of capture for seal shark (*Scymnorhinus licha*; BSH) on the Chatham Rise.



CHATHAM RISE FISHERIES DISTRIBUTIONS

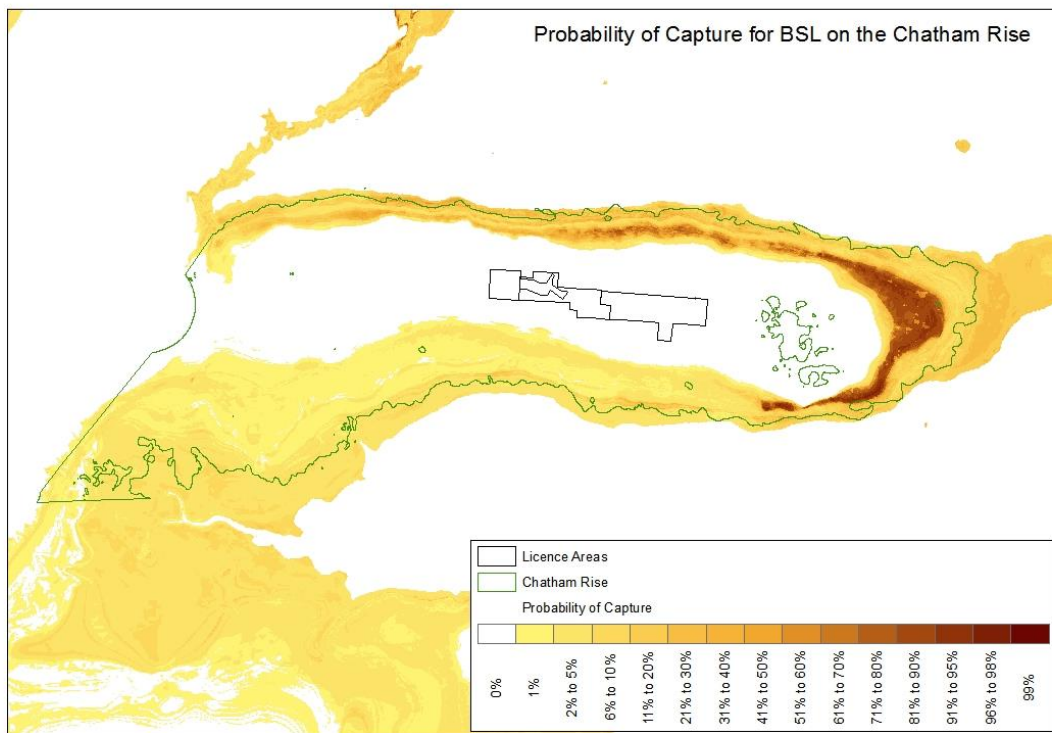


Figure 12: Probability of capture for black slickhead (*Xenodermichthys copei*; BSL) on the Chatham Rise.

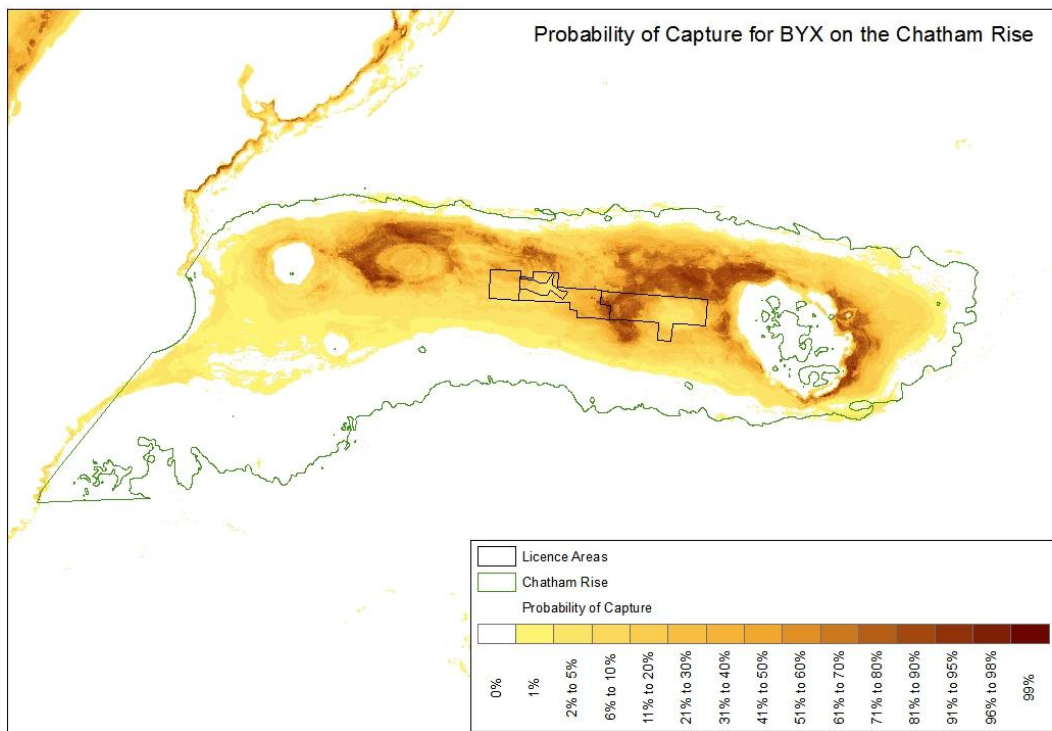


Figure 13: Probability of capture for alfonsoino and long-finned Beryx (*Beryx splendens* and *B. decadactylus*; BYX) on the Chatham Rise.



CHATHAM RISE FISHERIES DISTRIBUTIONS

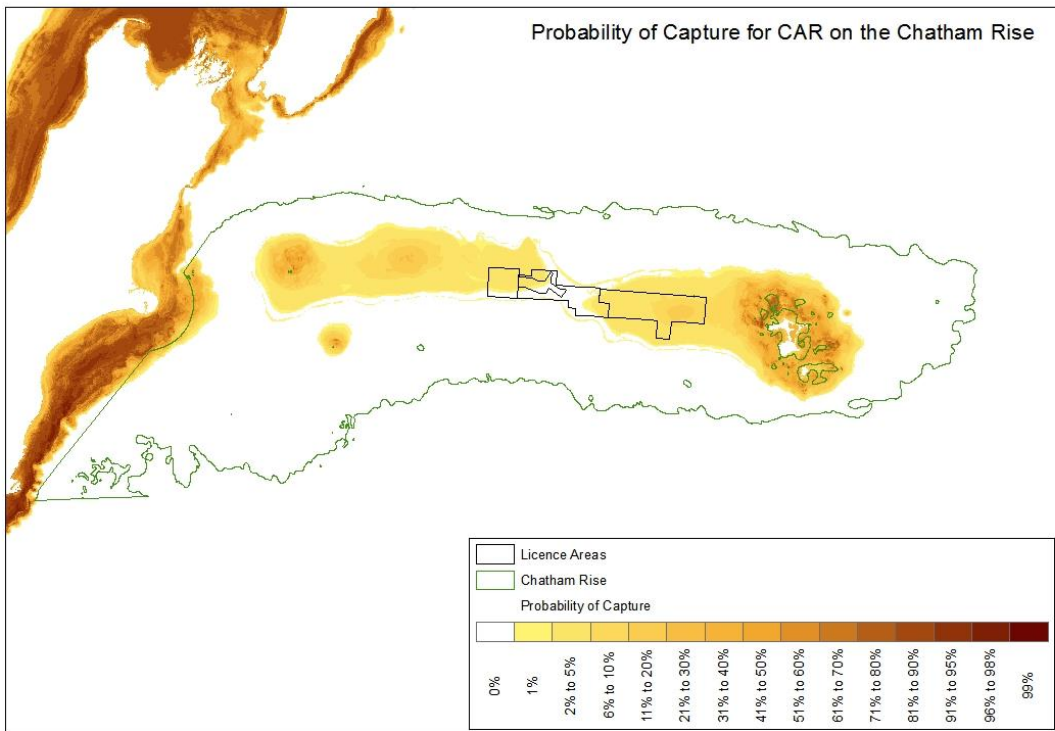


Figure 14: Probability of capture for carpet shark (*Cephaloscyllium isabella*; CAR) on the Chatham Rise.

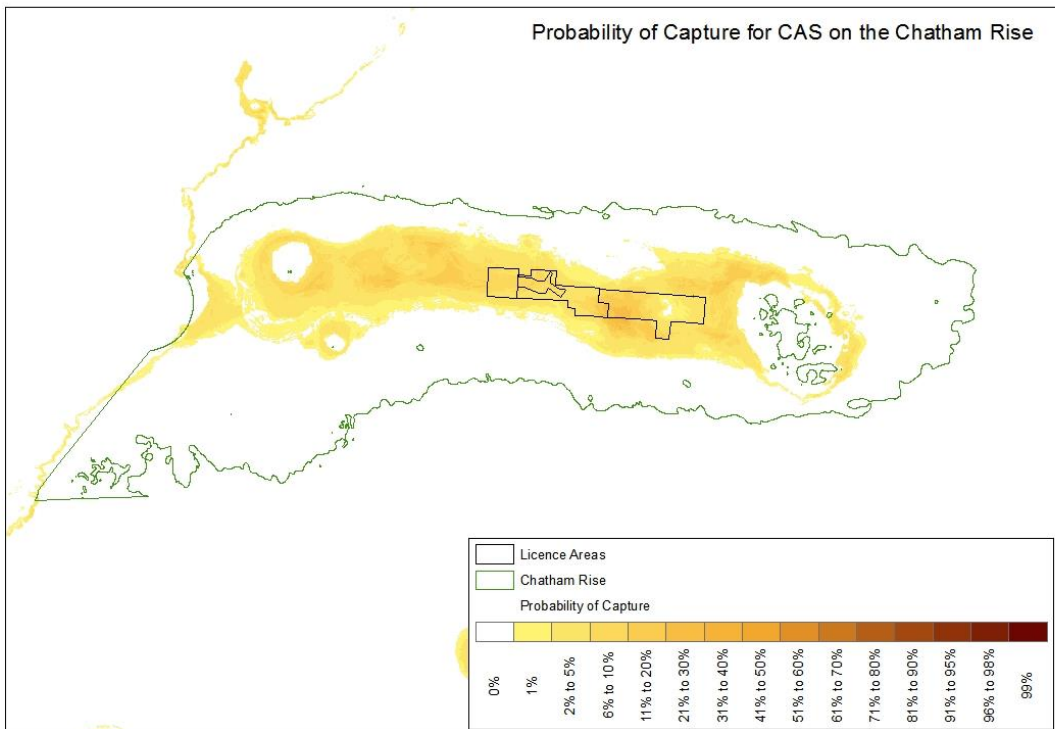


Figure 15: Probability of capture for oblique banded rattail (*Caelorinchus aspercephalus*; CAS) on the Chatham Rise.



CHATHAM RISE FISHERIES DISTRIBUTIONS

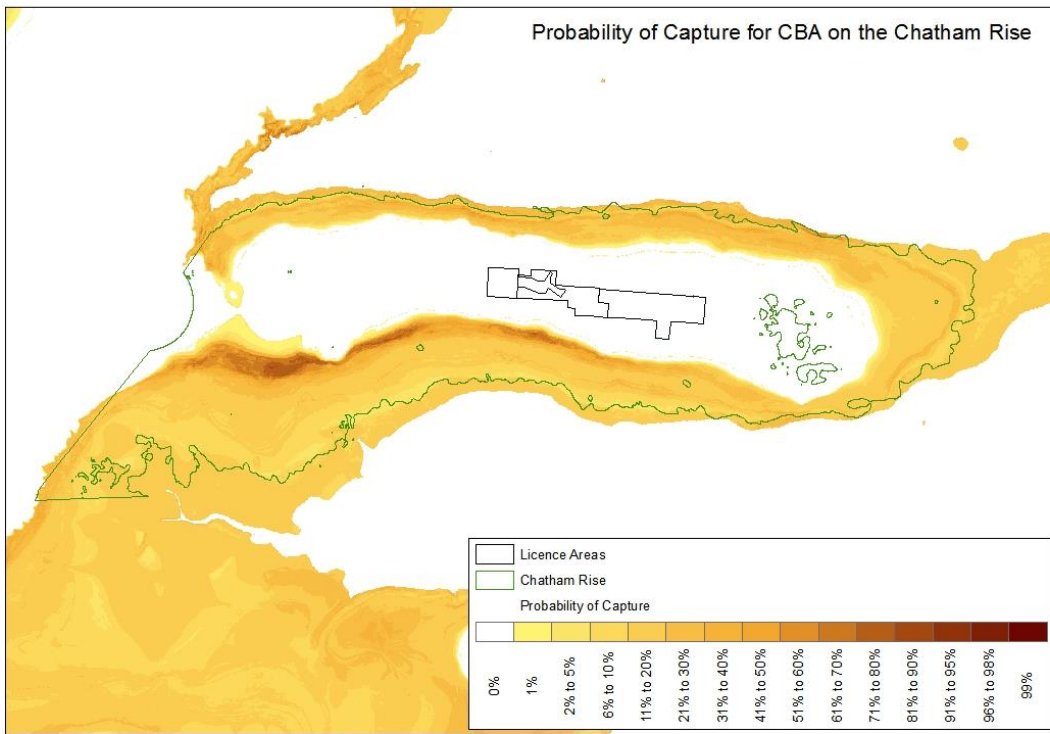


Figure 16: Probability of capture for humpback (slender) rattail (*Coryphaenoides dossenus*; CBA) on the Chatham Rise.

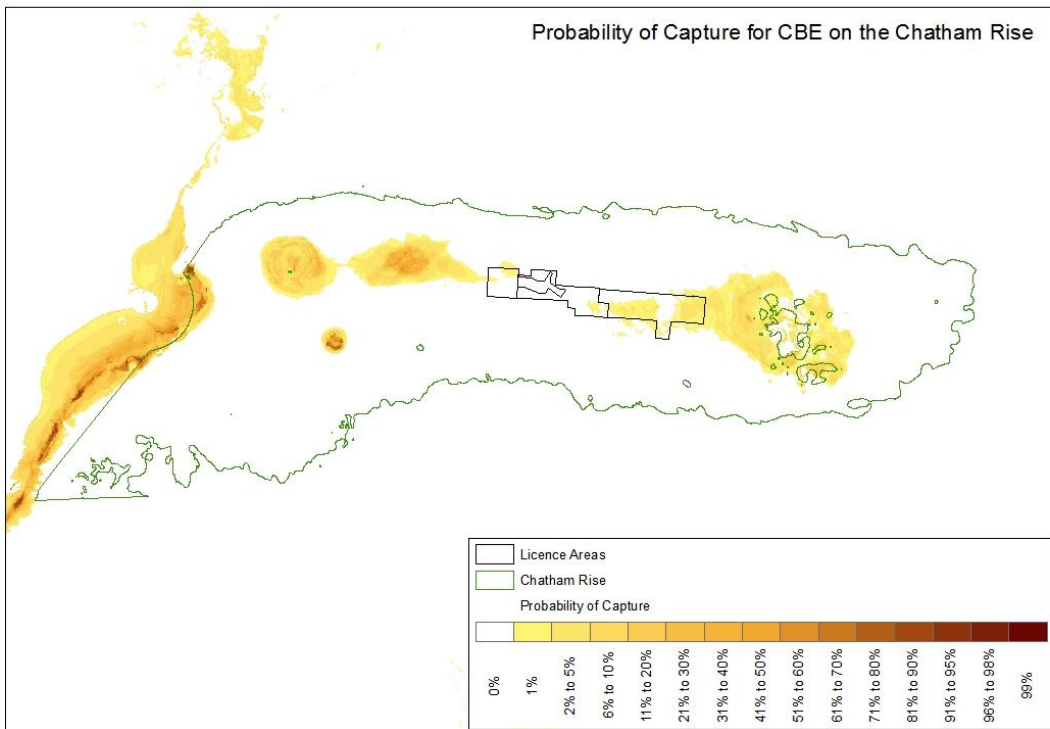


Figure 17: Probability of capture for crested bellowfish (*Notopogon lillieii*; CBE) on the Chatham Rise.



CHATHAM RISE FISHERIES DISTRIBUTIONS

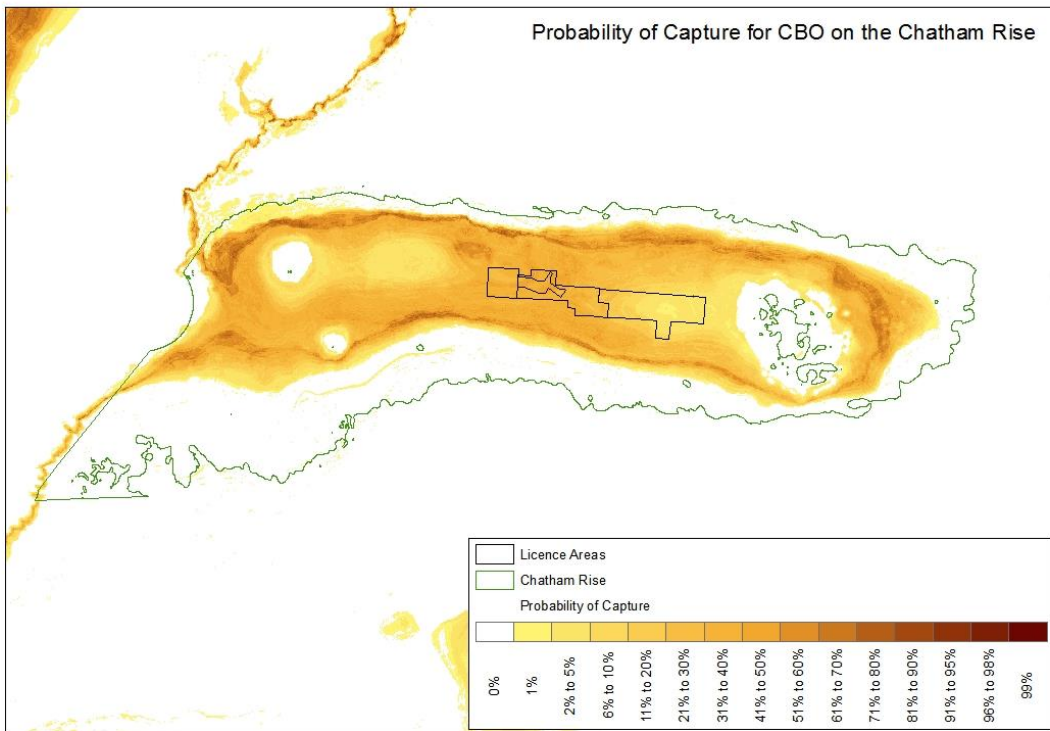


Figure 18: Probability of capture for Bollon's rattail (*Caelorinchus bollonsi*; CBO) on the Chatham Rise.

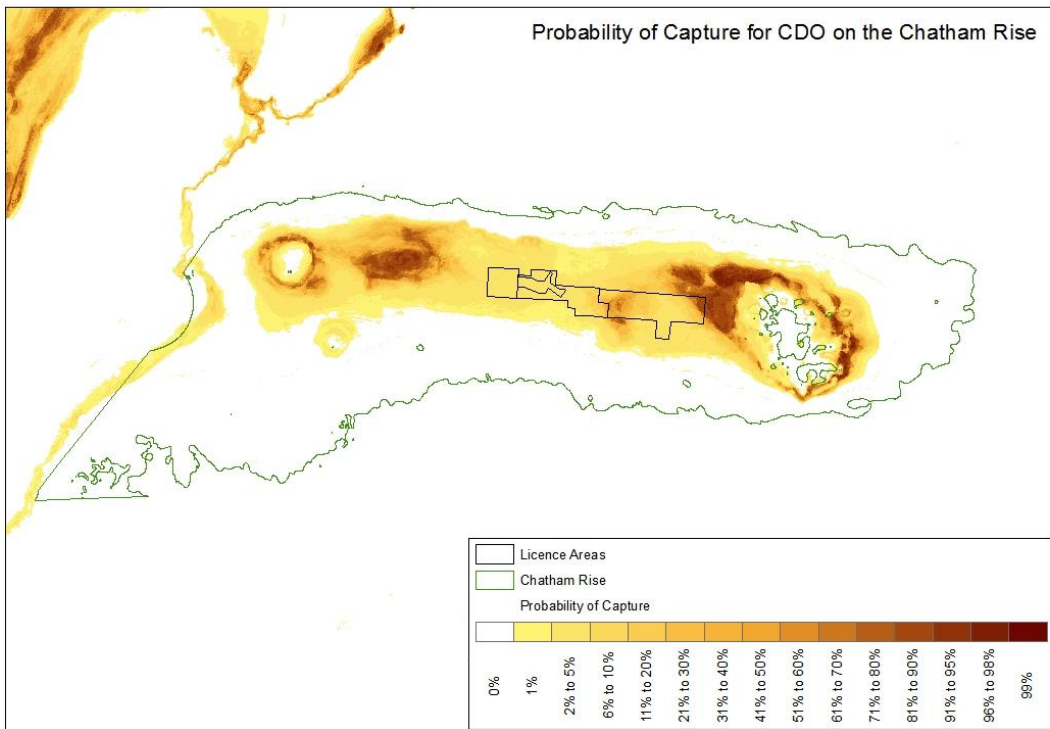


Figure 19: Probability of capture for capro dory (*Capromimus abbreviatus*; CDO) on the Chatham Rise.



CHATHAM RISE FISHERIES DISTRIBUTIONS

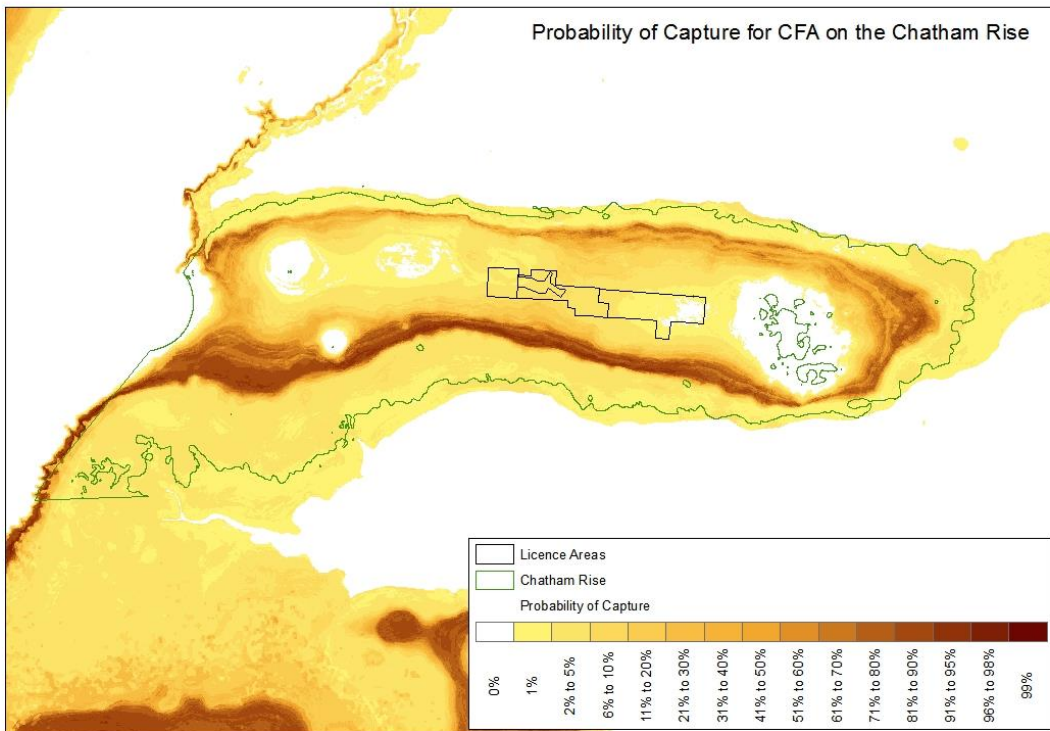


Figure 20: Probability of capture for banded rattail (*Caelorinchus fasciatus*; CFA) on the Chatham Rise.

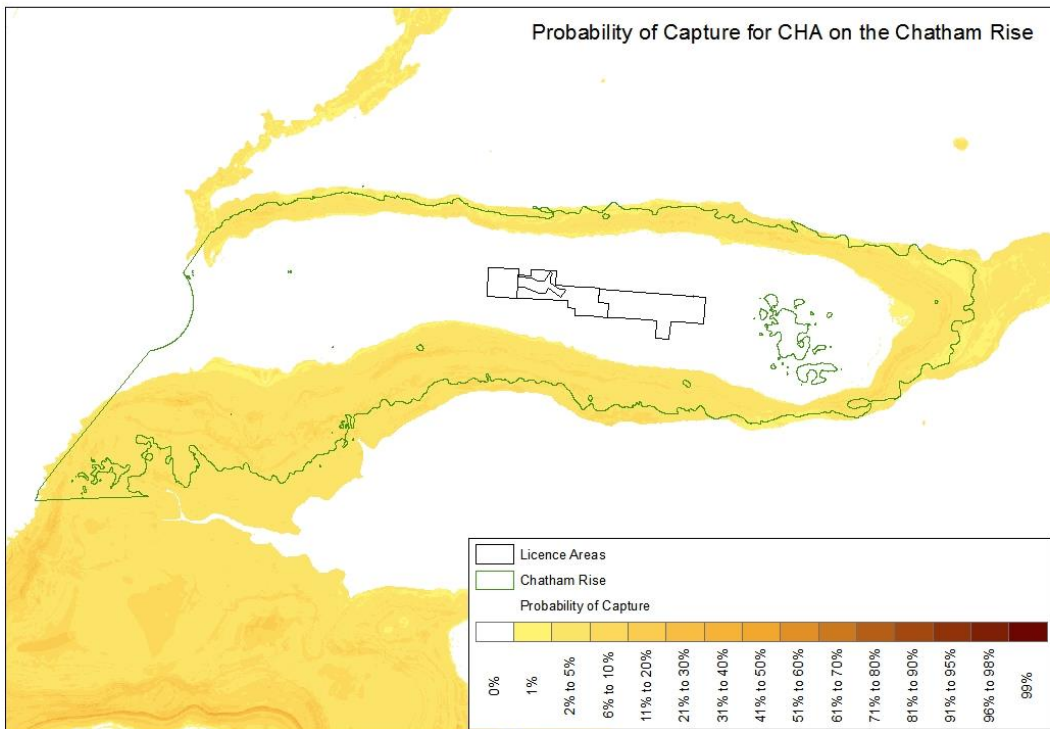


Figure 21: Probability of capture for viperfish (*Chauliodus sloani*; CHA) on the Chatham Rise.



CHATHAM RISE FISHERIES DISTRIBUTIONS

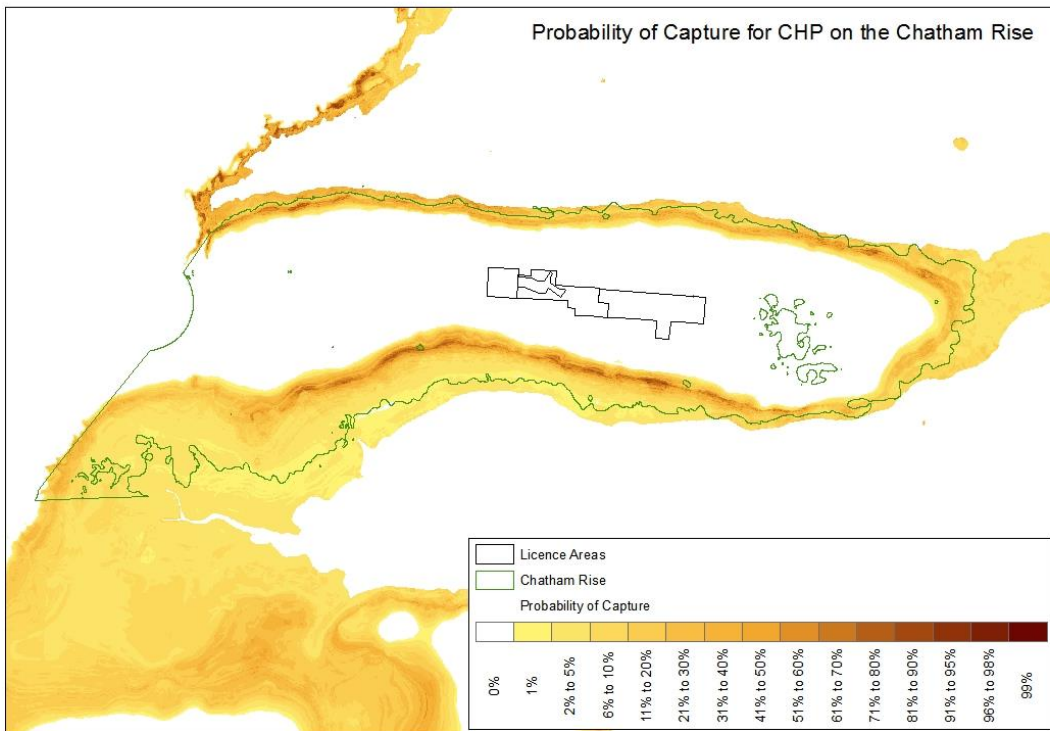


Figure 22: Probability of capture for brown chimaera (*Chimaera* sp. C; CHP) on the Chatham Rise.

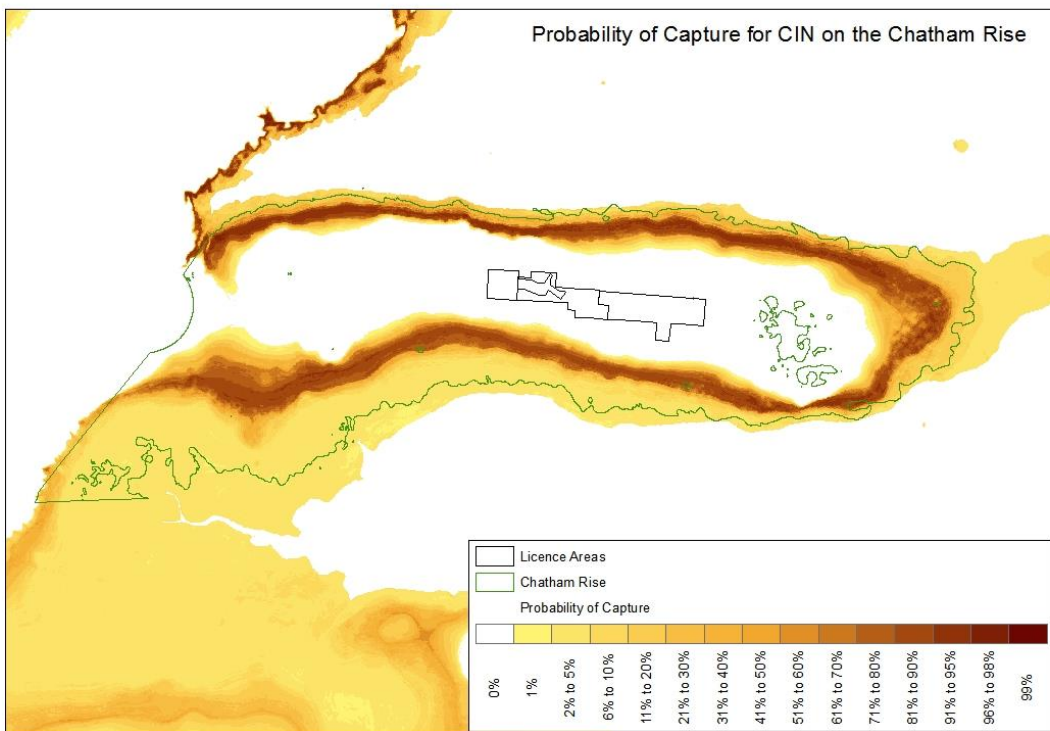


Figure 23: Probability of capture for notable rattail (*Caelorinchus innotabilis*; CIN) on the Chatham Rise.



CHATHAM RISE FISHERIES DISTRIBUTIONS

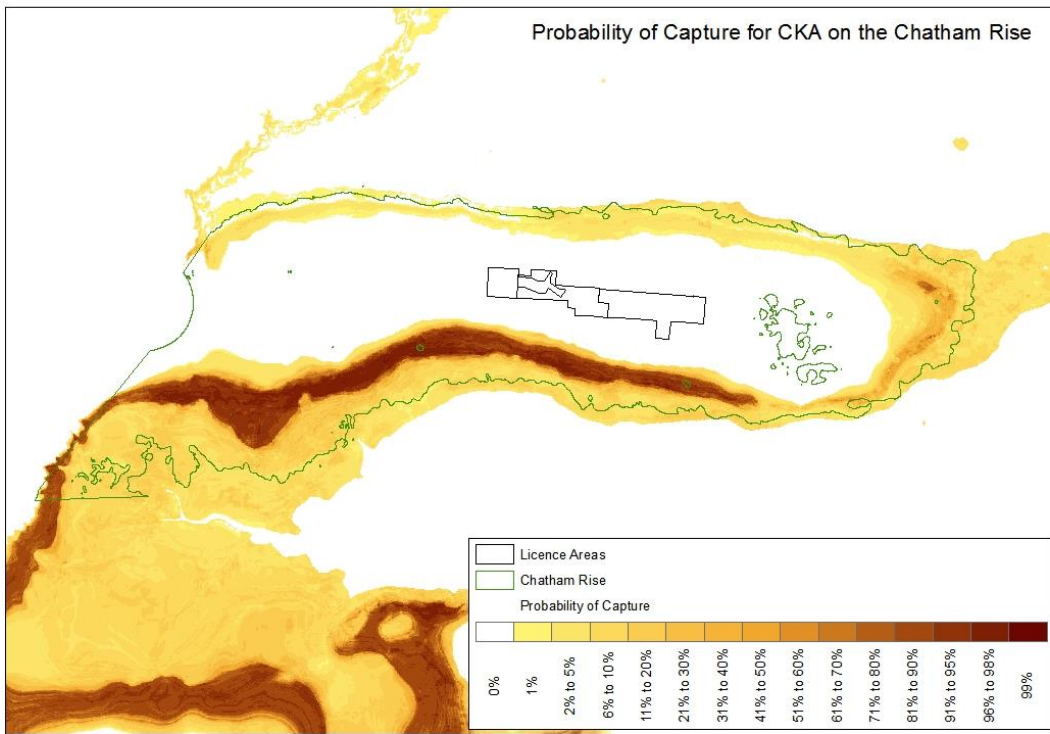


Figure 24: Probability of capture for Kaiyomaru rattail (*Caelorinchus kaiyomaru*; CKA) on the Chatham Rise.

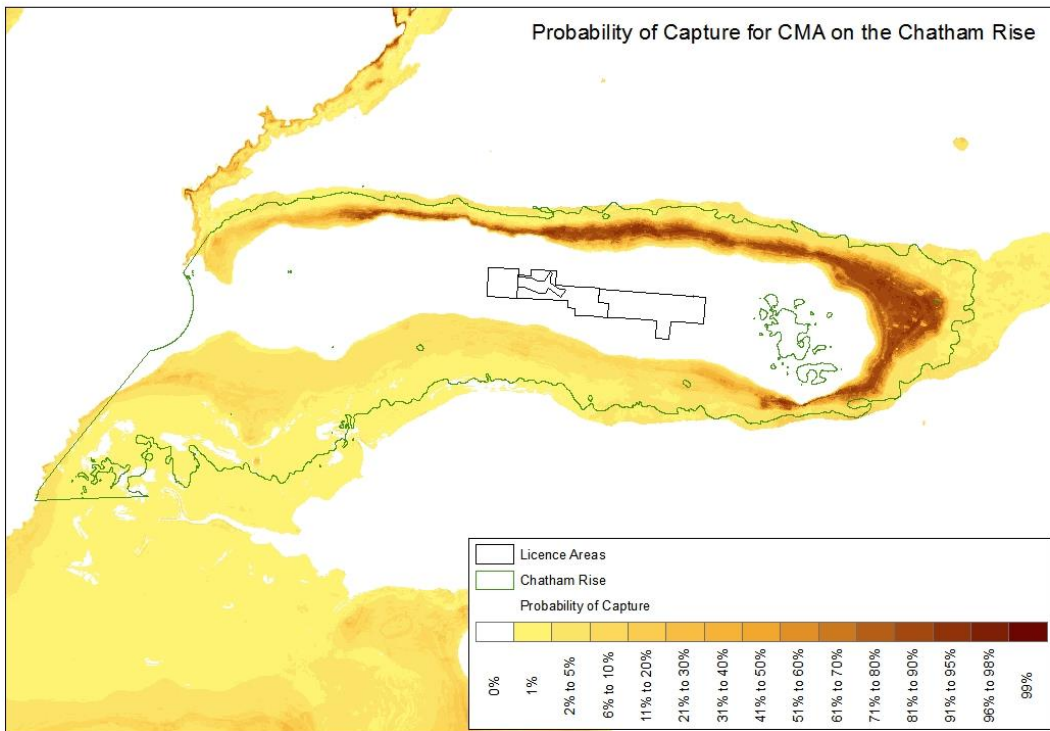


Figure 25: Probability of capture for Mahia rattail (*Caelorinchus matamua*; CMA) on the Chatham Rise.



CHATHAM RISE FISHERIES DISTRIBUTIONS

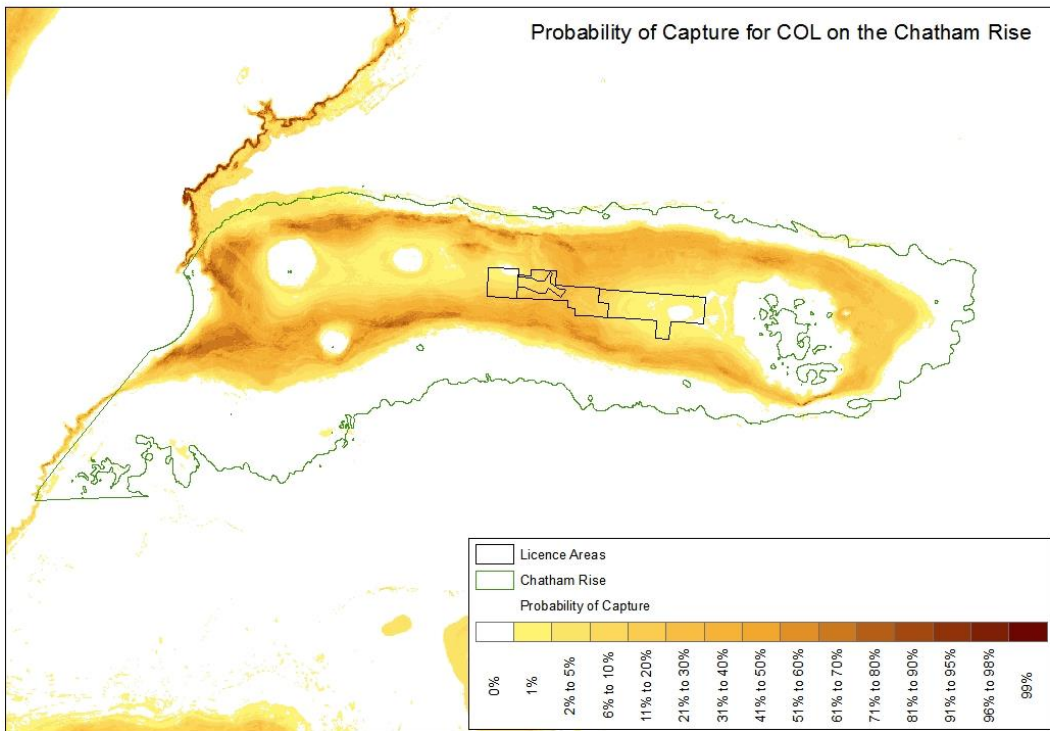


Figure 26: Probability of capture for Oliver's rattail (*Caelorinchus oliverianus*; COL) on the Chatham Rise.

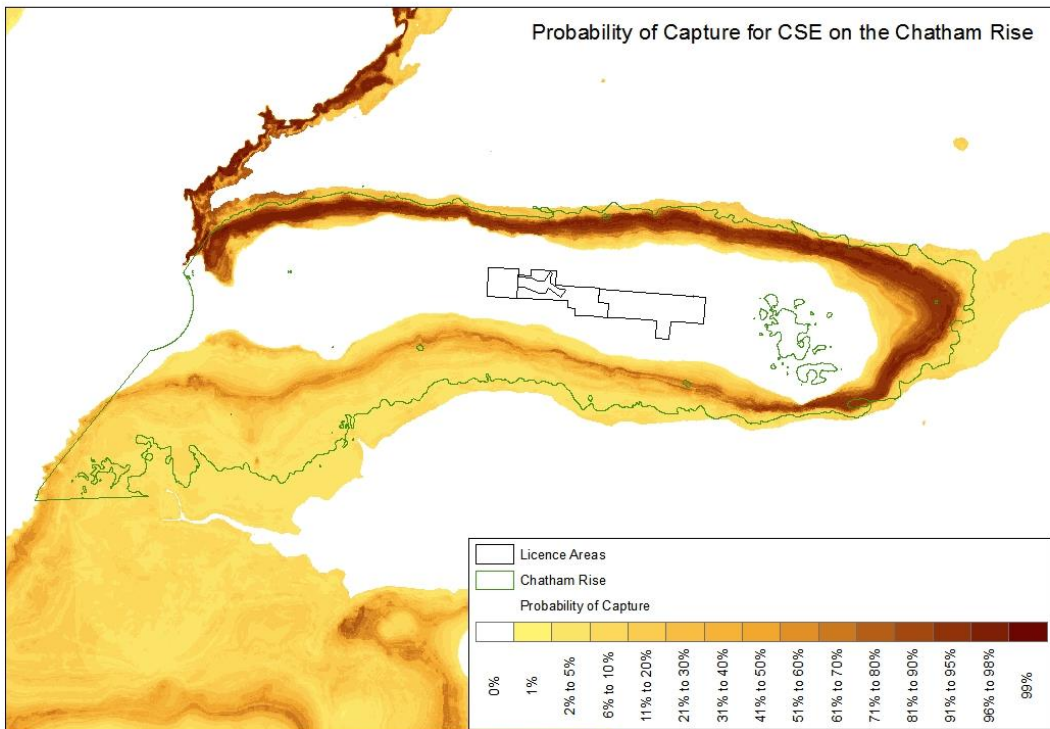


Figure 27: Probability of capture for serrulate rattail (*Coryphaenoides serrulatus*; CSE) on the Chatham Rise.



CHATHAM RISE FISHERIES DISTRIBUTIONS

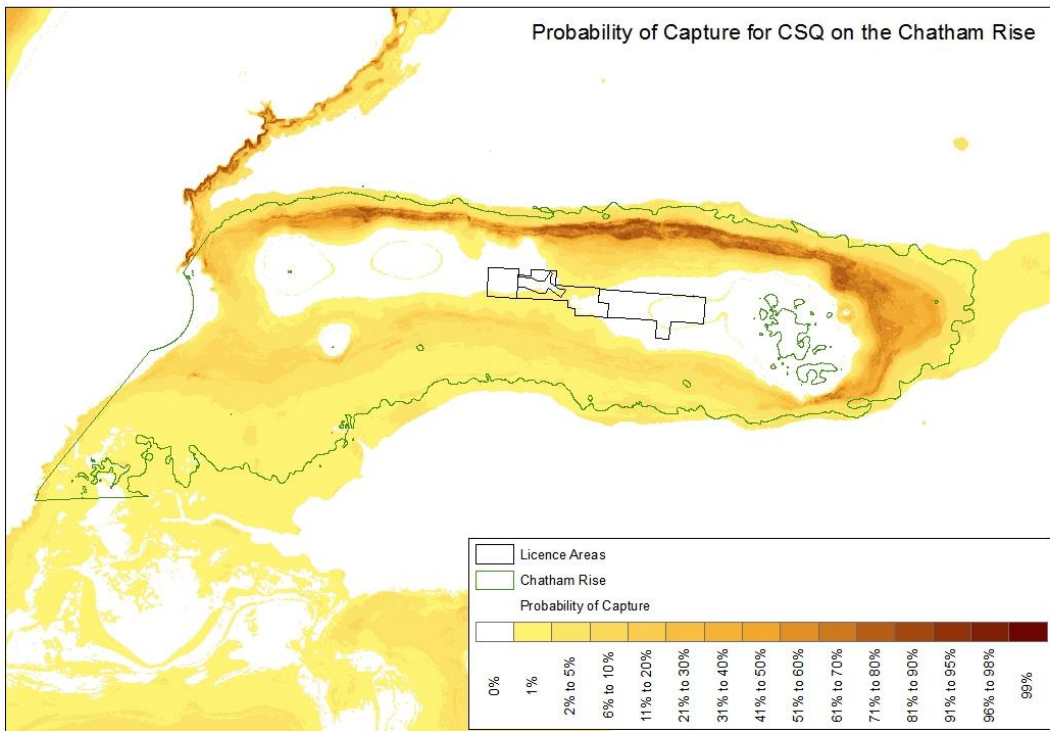


Figure 28: Probability of capture for leafscale gulper shark (*Centrophorus squamosus*; CSQ) on the Chatham Rise.

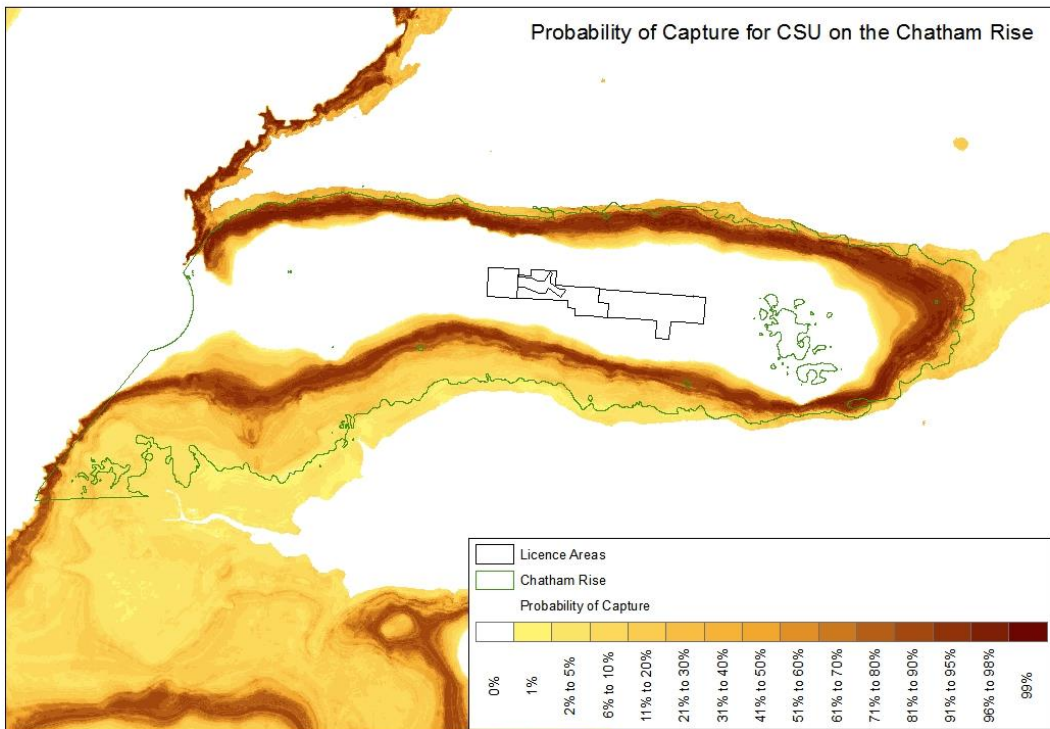


Figure 29: Probability of capture for four-rayed rattail (*Coryphaenoides subserrolatus*; CSU) on the Chatham Rise.



CHATHAM RISE FISHERIES DISTRIBUTIONS

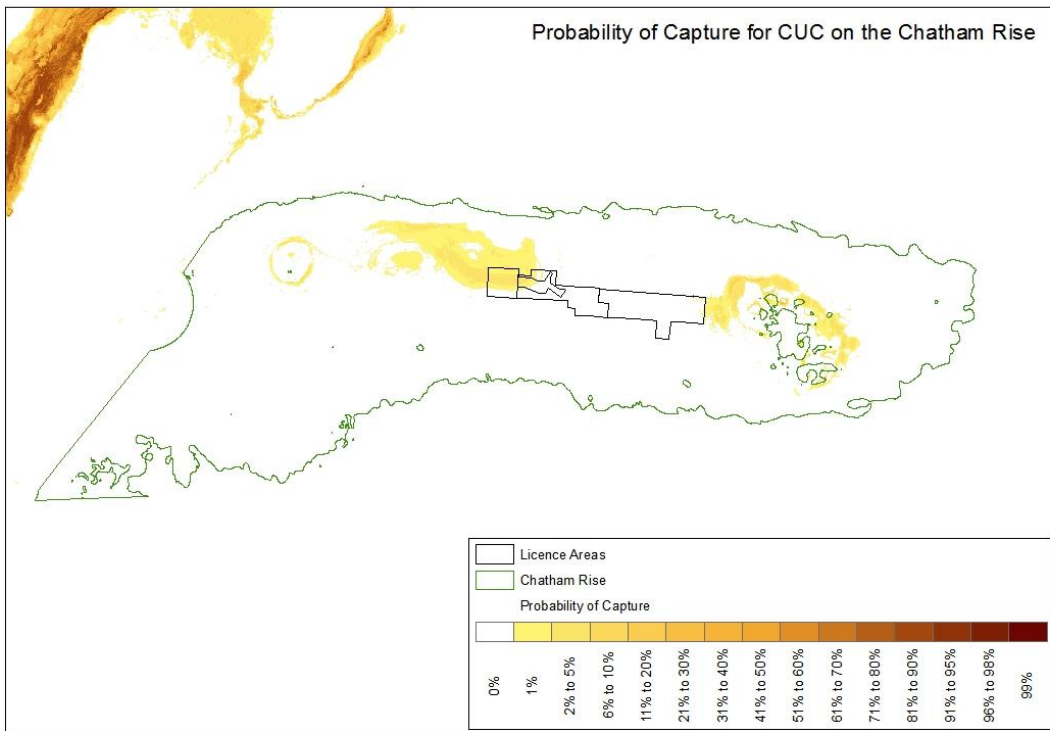


Figure 30: Probability of capture for cucumber fish (*Chlorophthalmus nigripinnis*; CUC) on the Chatham Rise.

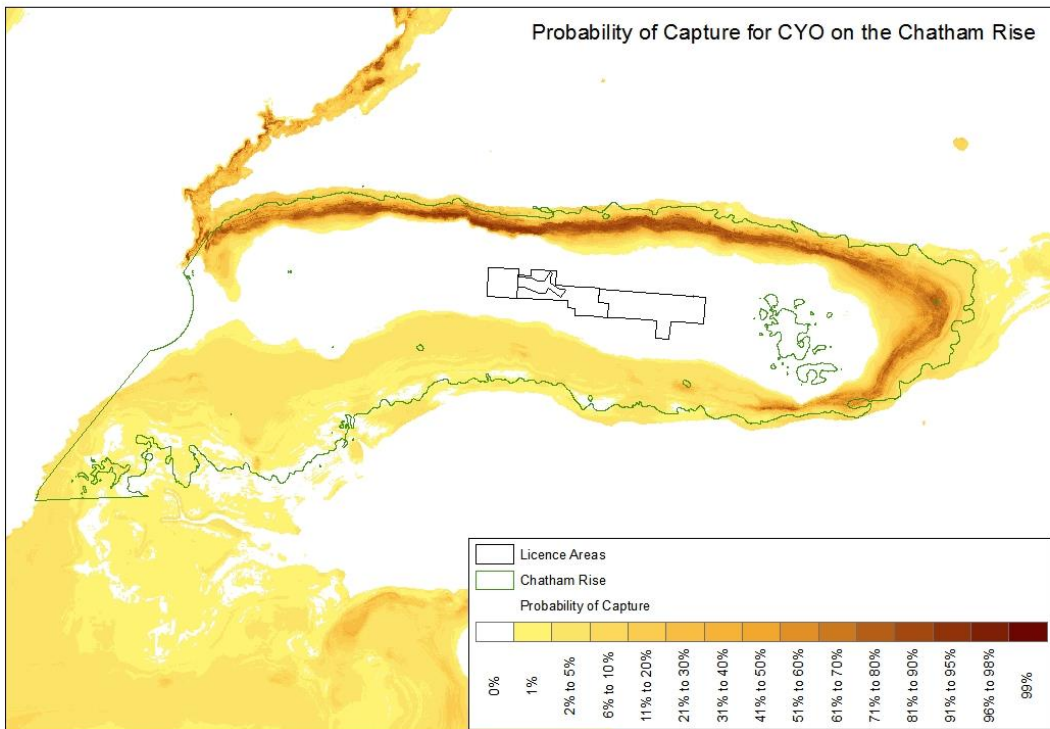


Figure 31: Probability of capture for Owston's (smooth skin) dogfish (*Centroscymnus owstoni*; CYO) on the Chatham Rise.



CHATHAM RISE FISHERIES DISTRIBUTIONS

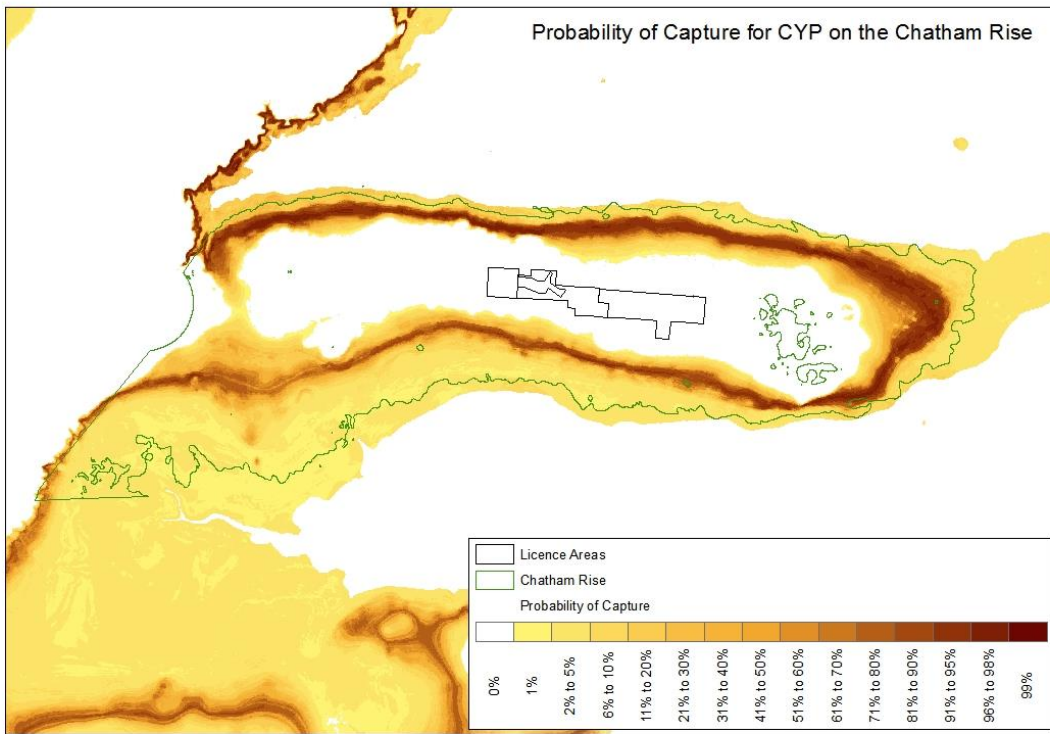


Figure 32: Probability of capture for longnosed velvet dogfish (*Centroscyrnus crepidater*; CYP) on the Chatham Rise.

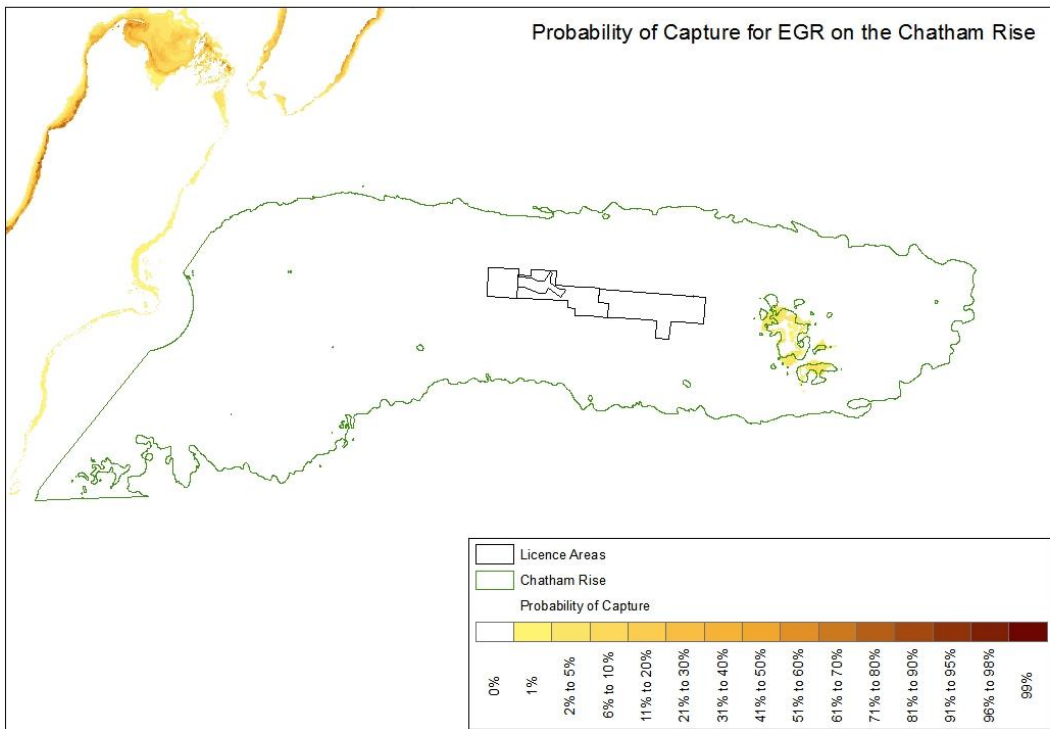


Figure 33: Probability of capture for eagle ray (*Myliobatis tenuicaudatus*; EGR) on the Chatham Rise.



CHATHAM RISE FISHERIES DISTRIBUTIONS

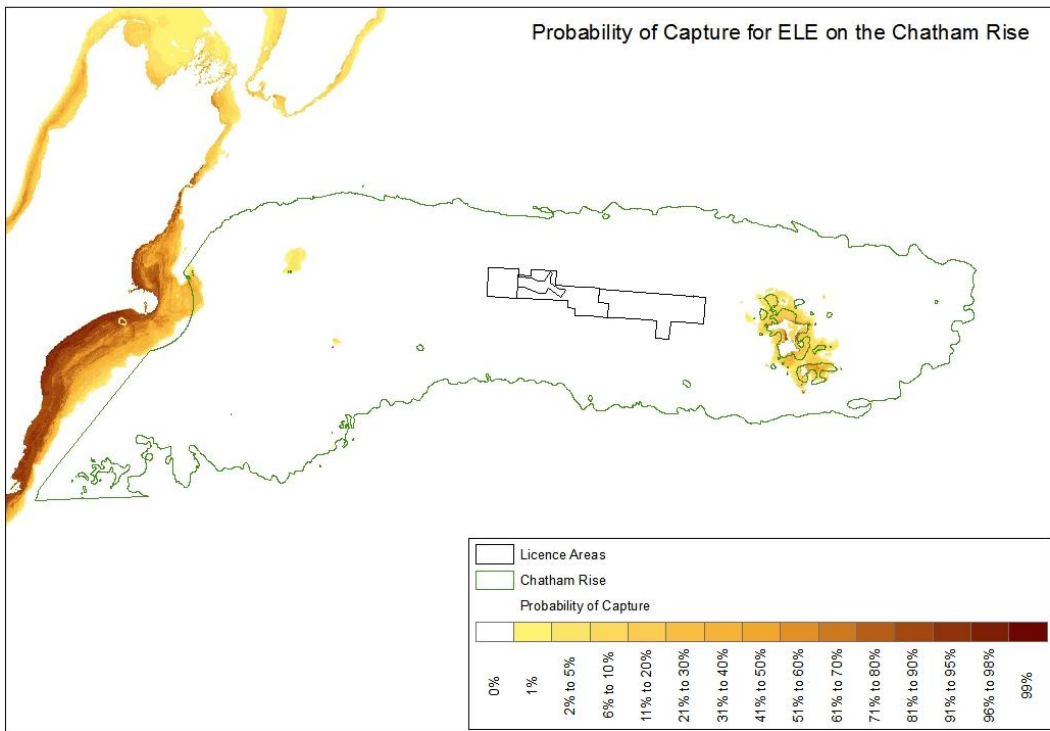


Figure 34: Probability of capture for elephant fish (*Callorhynchus milii*; ELE) on the Chatham Rise.

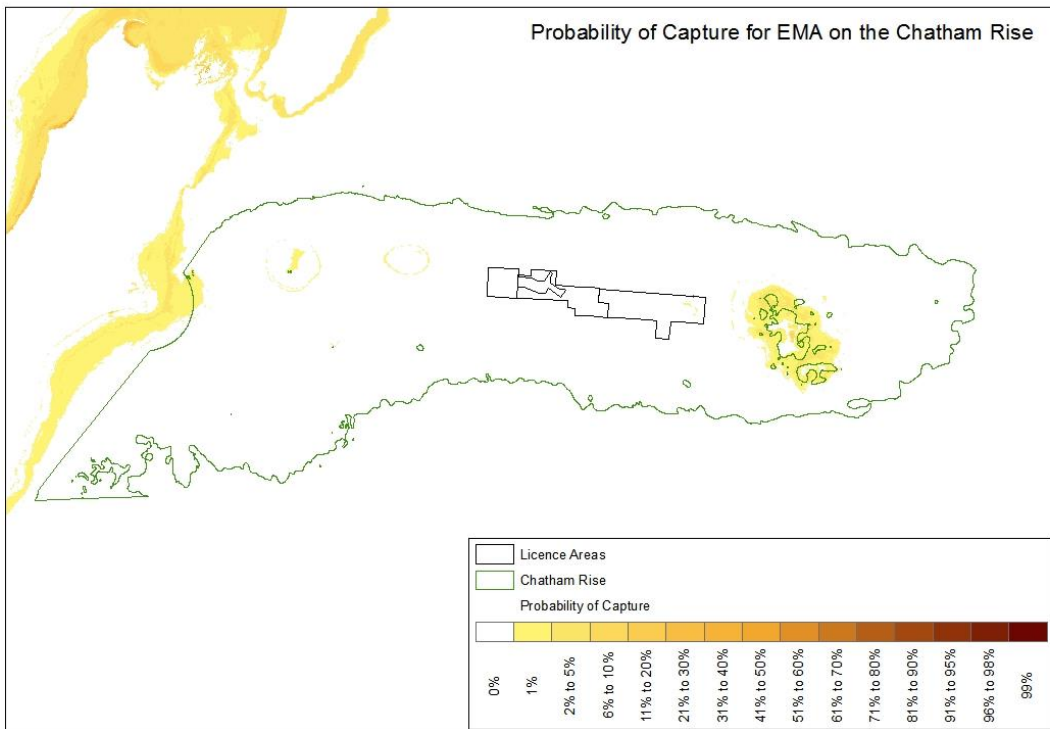


Figure 35: Probability of capture for blue mackerel (*Scomber australasicus*; EMA) on the Chatham Rise.



CHATHAM RISE FISHERIES DISTRIBUTIONS

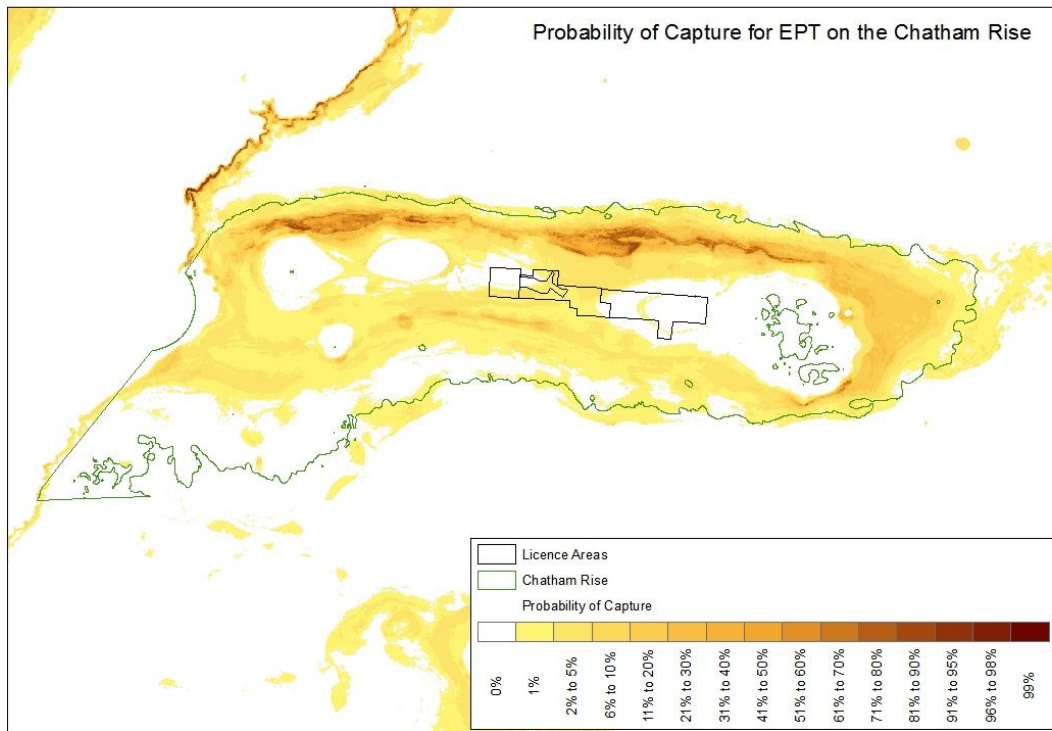


Figure 36: Probability of capture for deepsea cardinalfish (*Epigonus telescopus*; EPT) on the Chatham Rise.

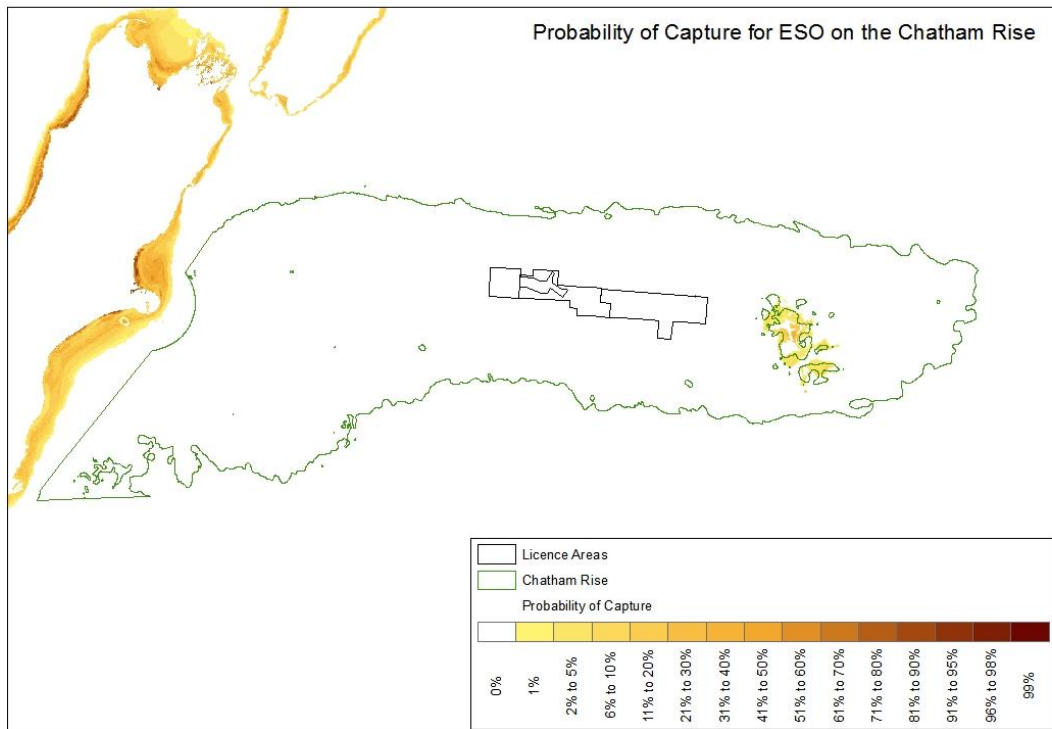


Figure 37: Probability of capture for New Zealand sole (*Peltorhamphus novaezelandiae*; ESO) on the Chatham Rise.



CHATHAM RISE FISHERIES DISTRIBUTIONS

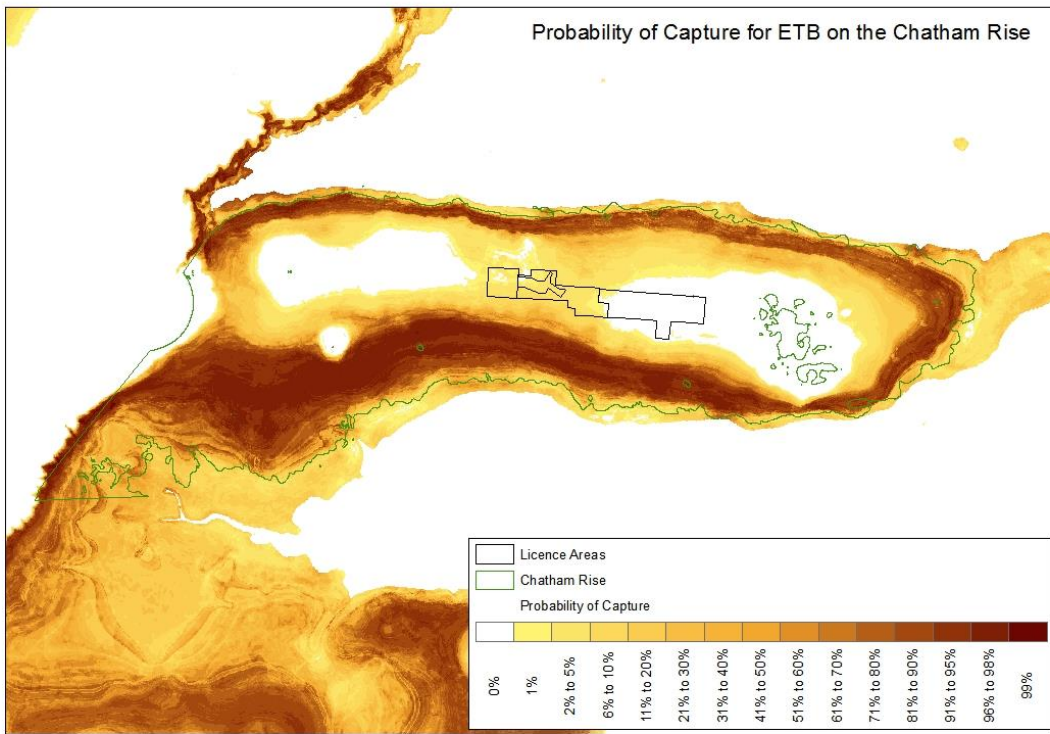


Figure 38: Probability of capture for Baxter's dogfish (*Etmopterus baxteri*; ETB) on the Chatham Rise.

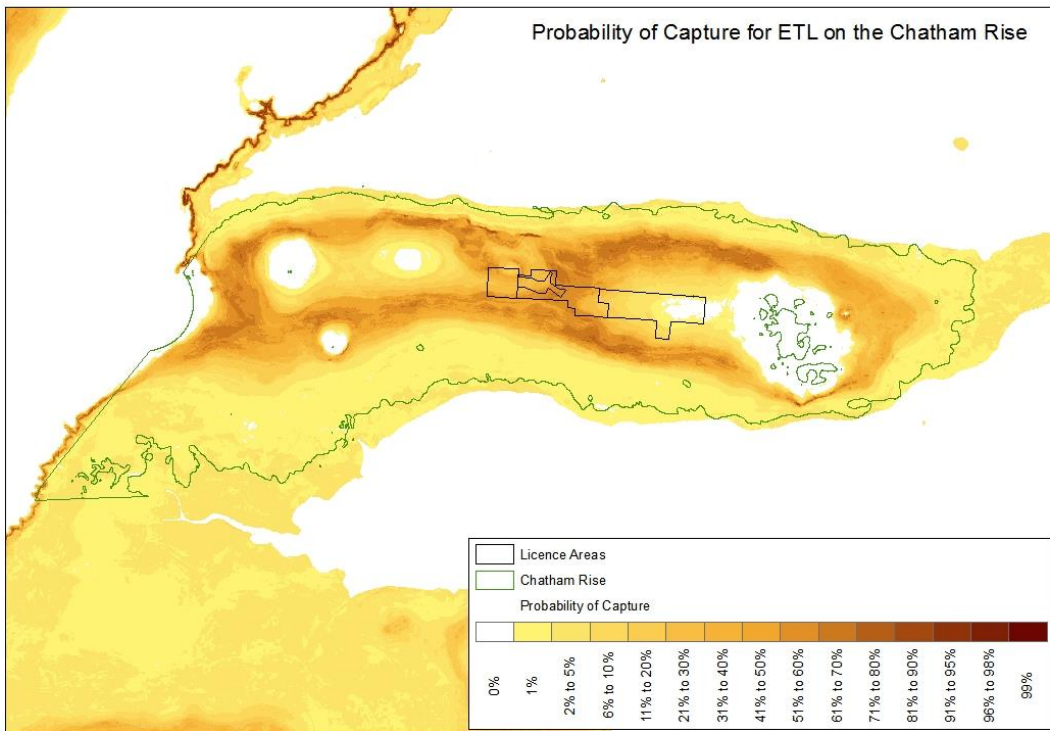


Figure 39: Probability of capture for lucifer dogfish (*Etmopterus Lucifer*; ETL) on the Chatham Rise.



CHATHAM RISE FISHERIES DISTRIBUTIONS

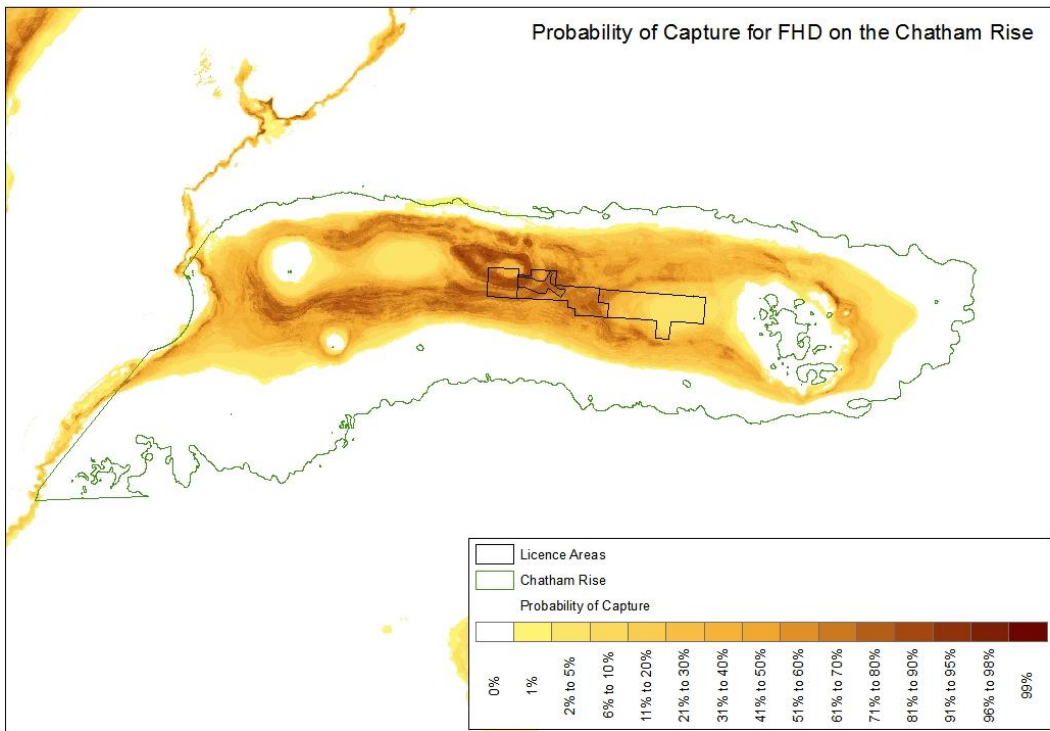


Figure 40: Probability of capture for deepsea flathead (*Hoplichthys haswelli*; FHD) on the Chatham Rise.

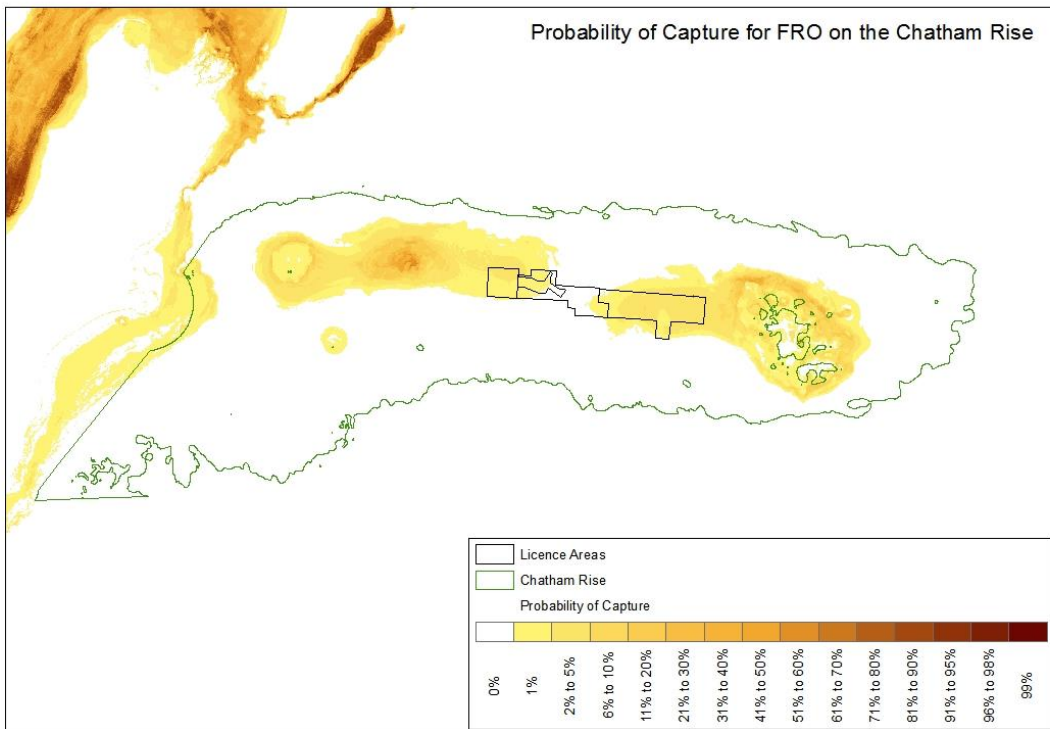


Figure 41: Probability of capture for frostfish (*Lepidopus caudatus*; FRO) on the Chatham Rise.



CHATHAM RISE FISHERIES DISTRIBUTIONS

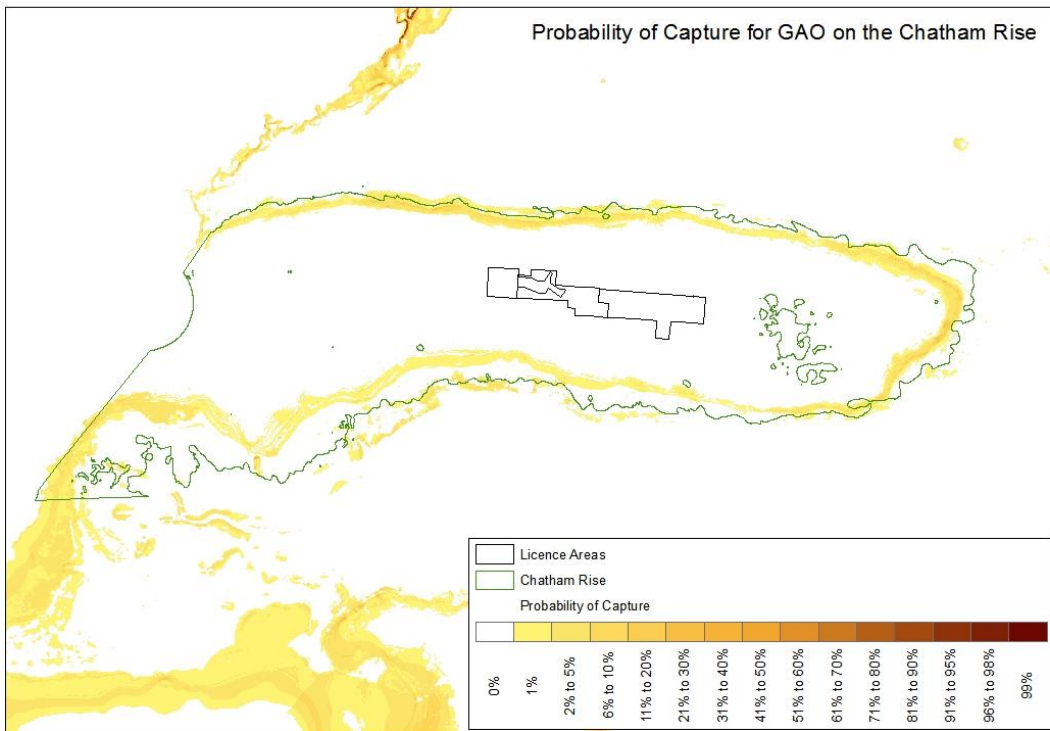


Figure 42: Probability of capture for filamentous rattail (*Gadomus aoteanus*; GAO) on the Chatham Rise.

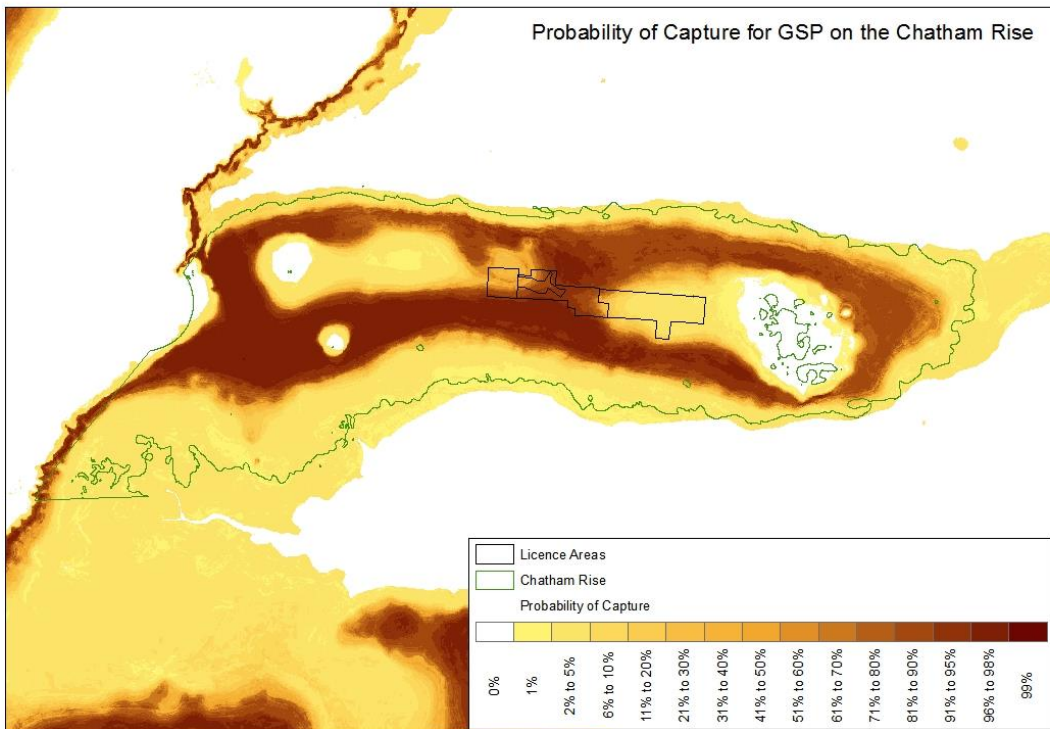


Figure 43: Probability of capture for pale ghost shark (*Hydrolagus bemisi*; GSP) on the Chatham Rise.



CHATHAM RISE FISHERIES DISTRIBUTIONS

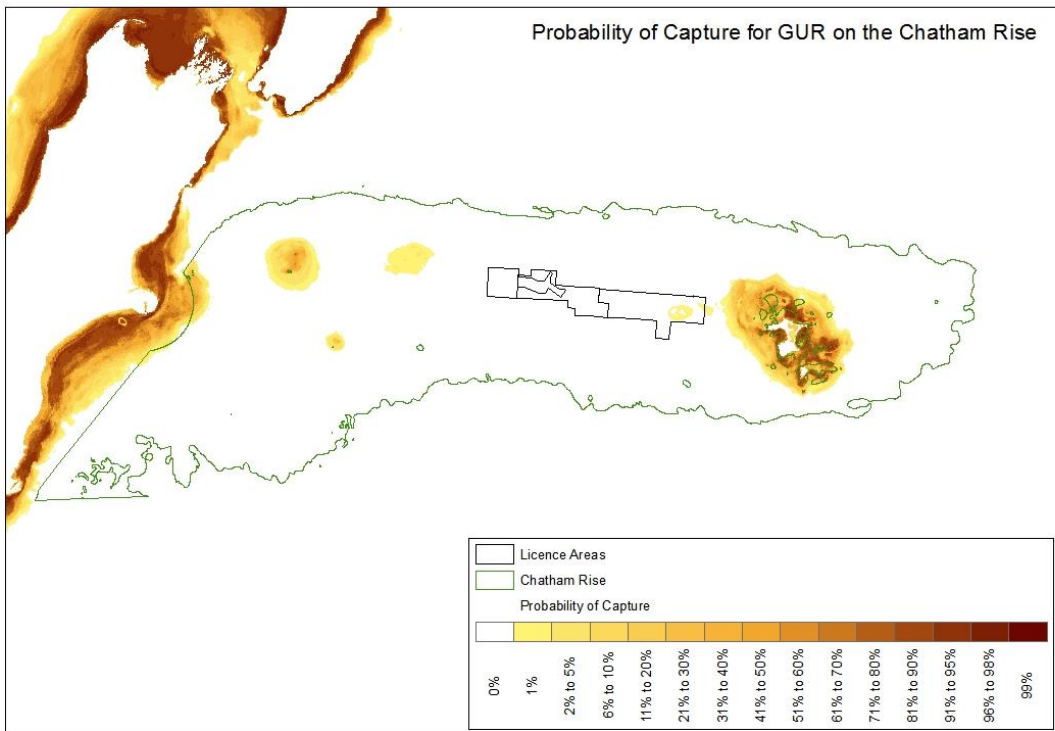


Figure 44: Probability of capture for red gurnard (*Chelidonichthys kumu*; GUR) on the Chatham Rise.

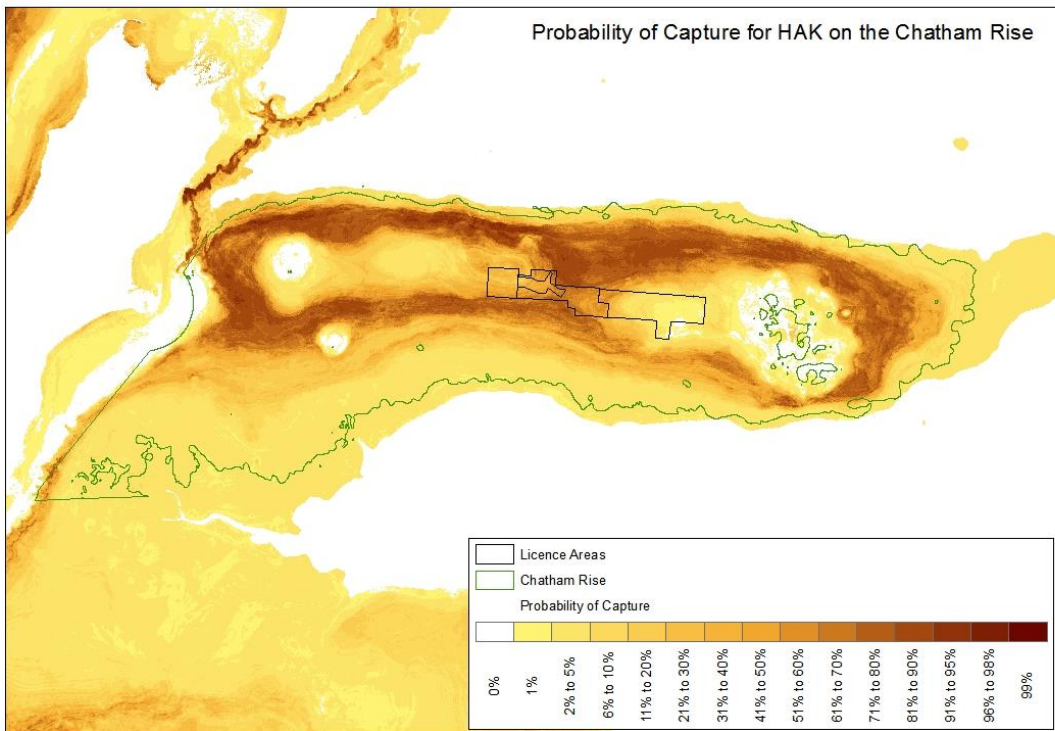


Figure 45: Probability of capture for hake (*Merluccius australis*; HAK) on the Chatham Rise.



CHATHAM RISE FISHERIES DISTRIBUTIONS

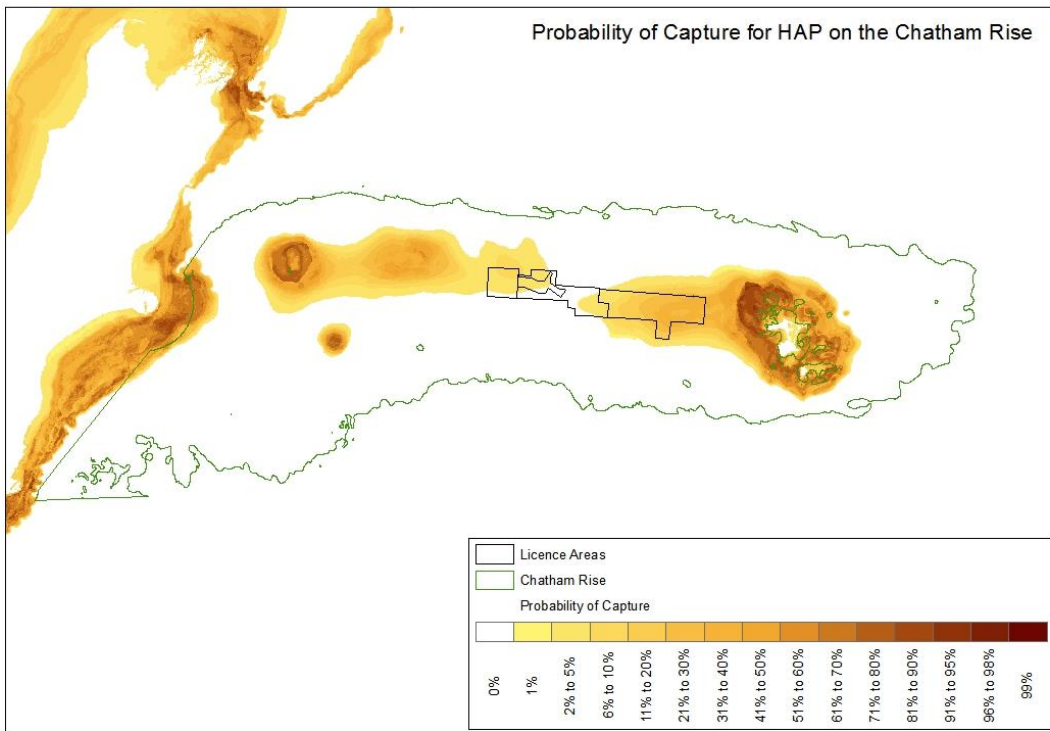


Figure 46: Probability of capture for hapuku (*Polyprion oxygeneios*; HAP) on the Chatham Rise.

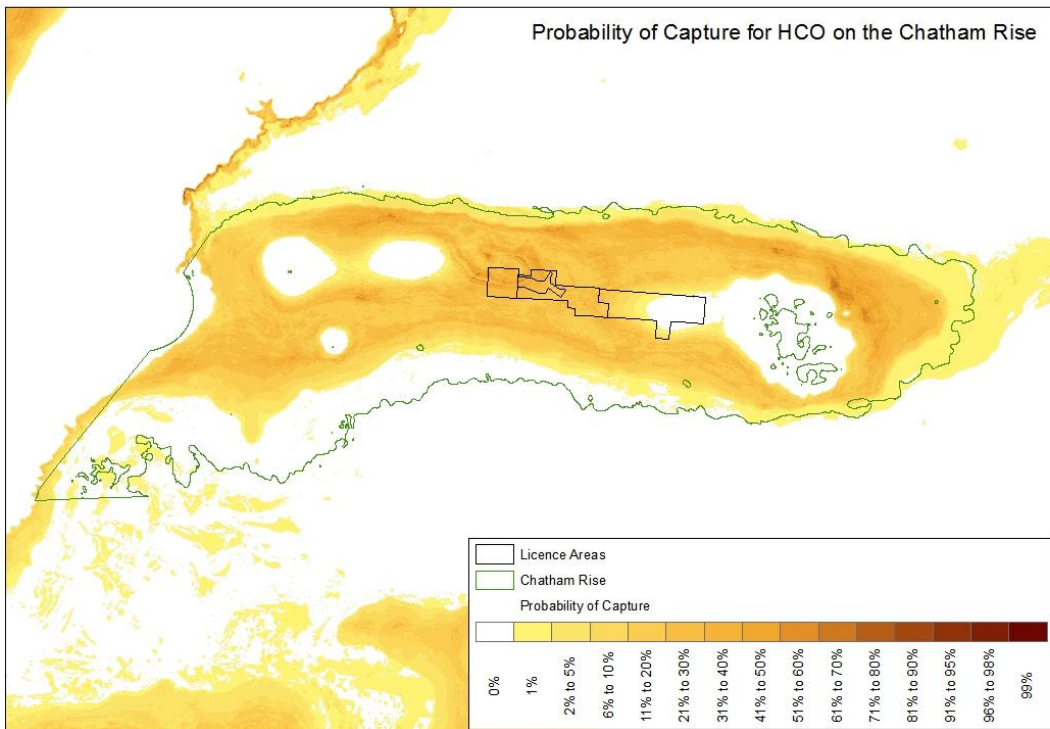


Figure 47: Probability of capture for hairy conger (*Bassanago hirsutus*; HCO) on the Chatham Rise.



CHATHAM RISE FISHERIES DISTRIBUTIONS

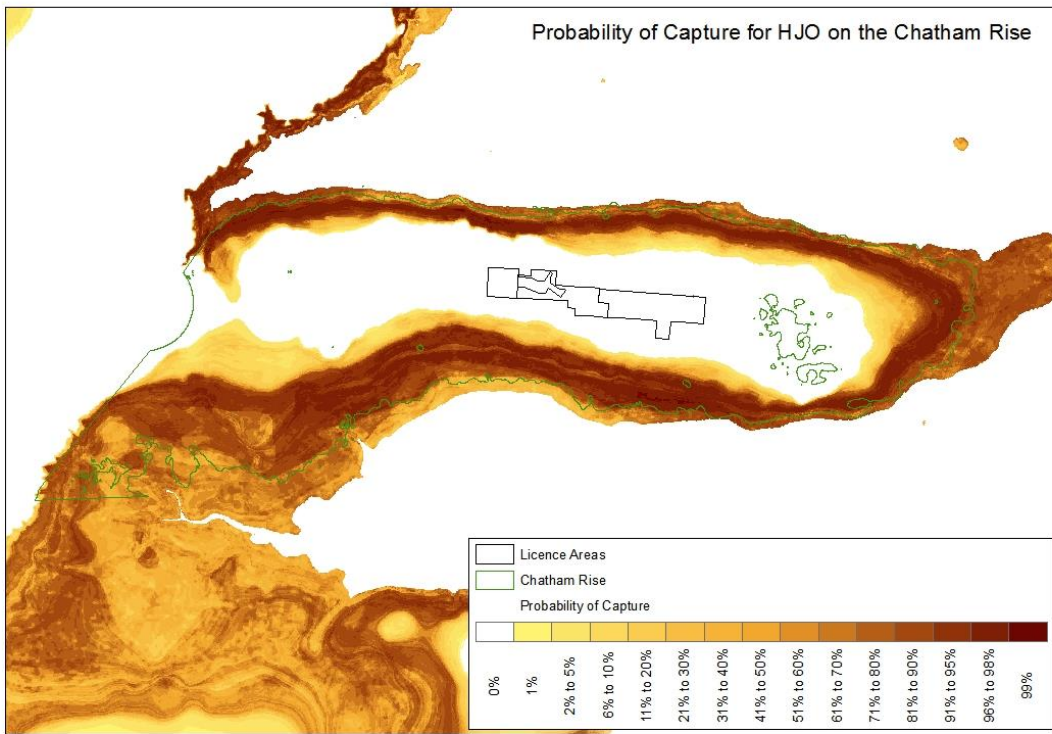


Figure 48: Probability of capture for Johnson's cod (*Halargyreus johnsonii*; HJO) on the Chatham Rise.

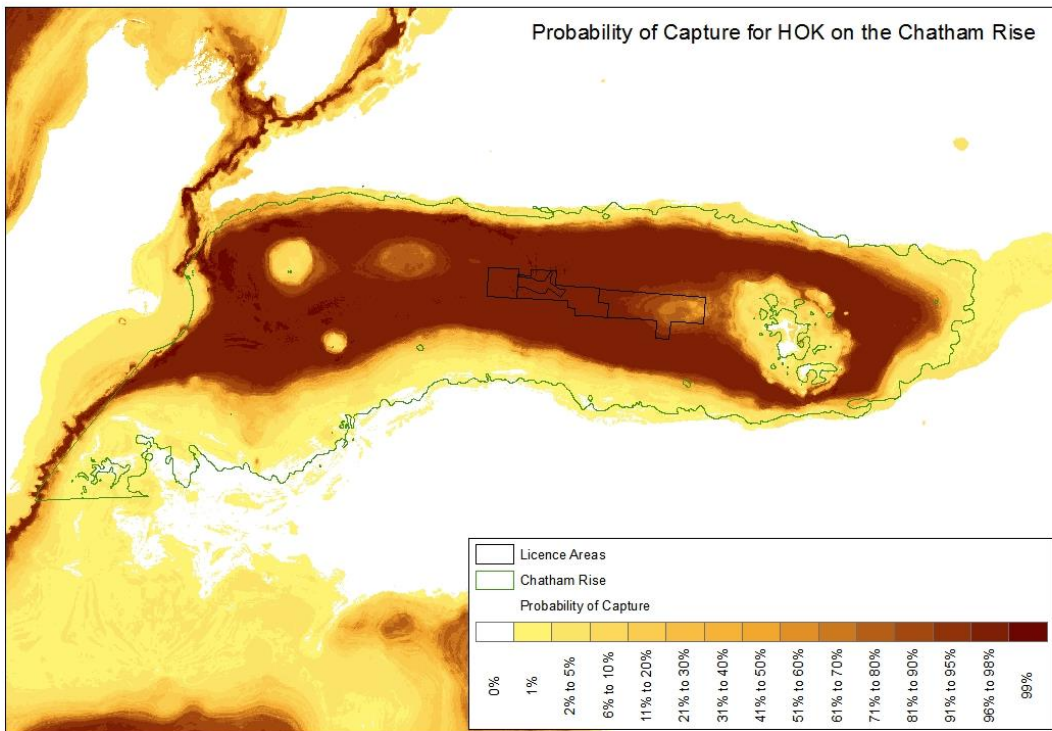


Figure 49: Probability of capture for hoki (*Macruronus novaezelandiae*; HOK) on the Chatham Rise.



CHATHAM RISE FISHERIES DISTRIBUTIONS

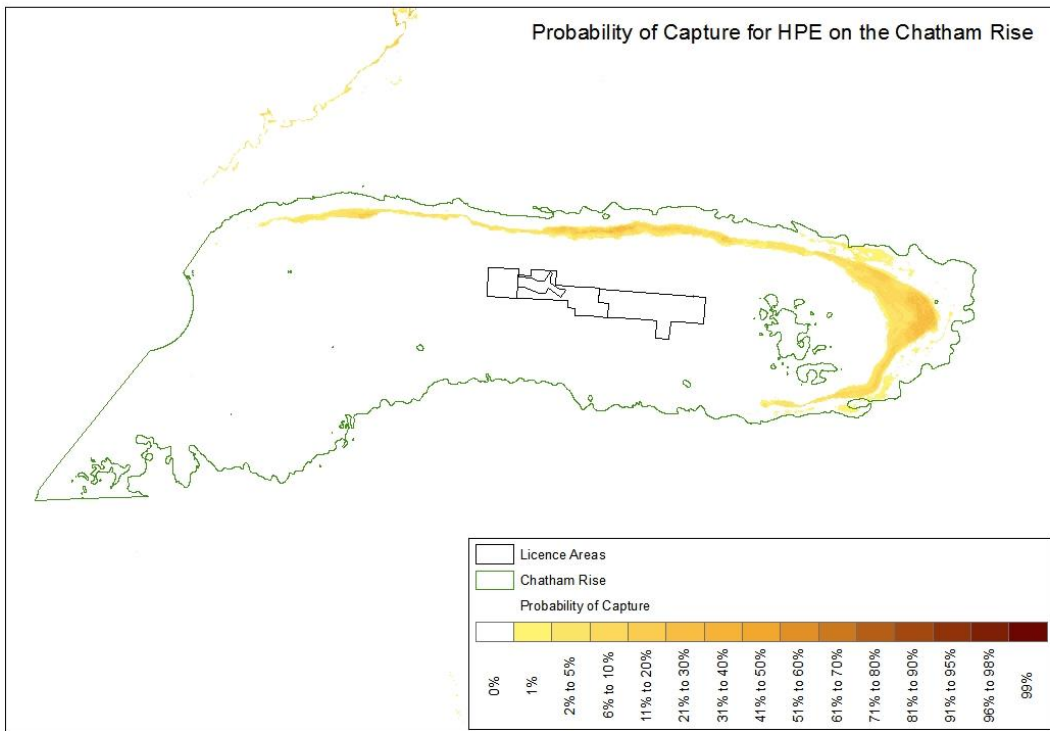


Figure 50: Probability of capture for common halosaur (*Halosaurus pectoralis*; HPE) on the Chatham Rise.

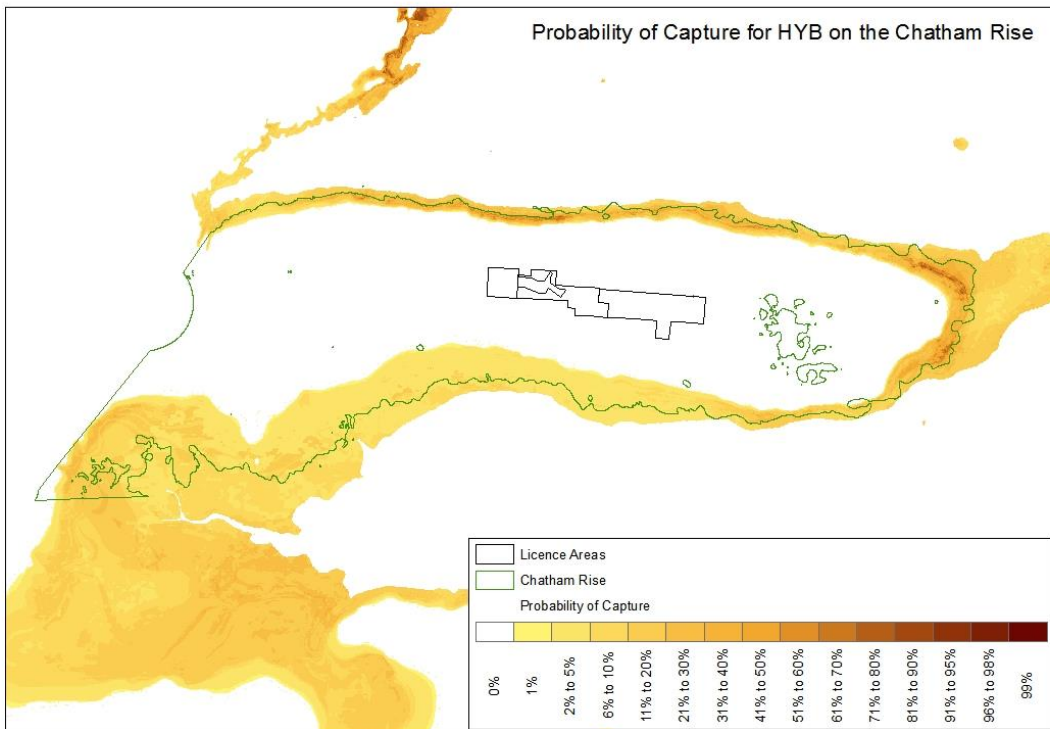


Figure 51: Probability of capture for black ghost shark (*Hydrolagus homonycteris*; HYB) on the Chatham Rise.



CHATHAM RISE FISHERIES DISTRIBUTIONS

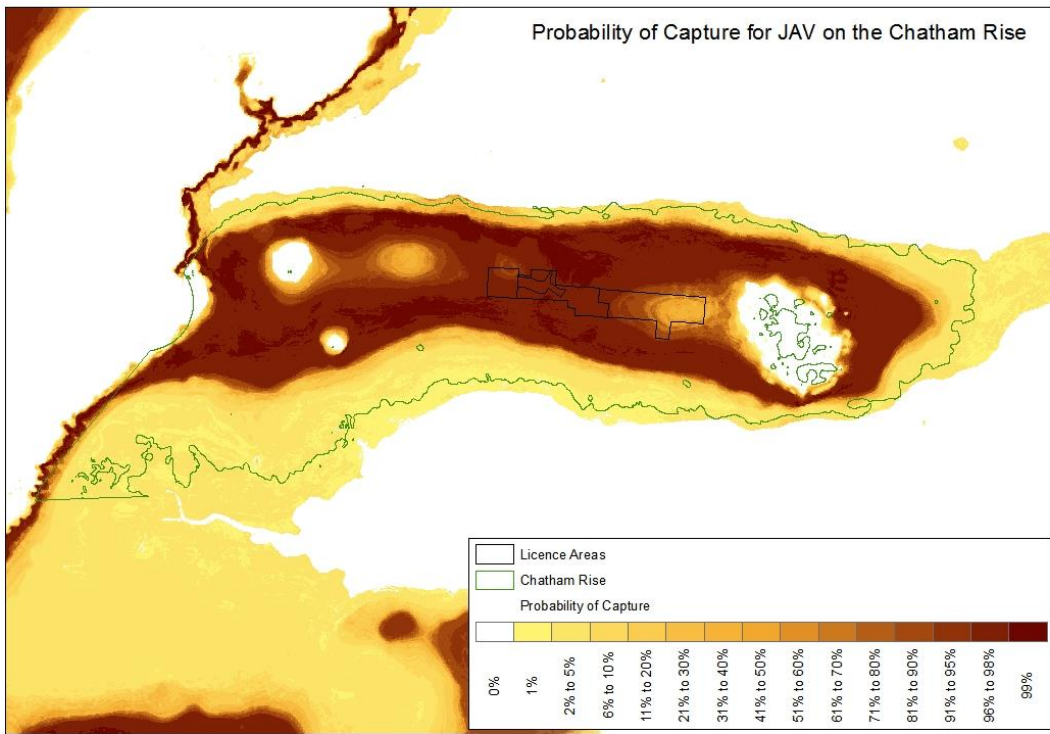


Figure 52: Probability of capture for javelin fish (*Lepidorhynchus denticulatus*; JAV) on the Chatham Rise.

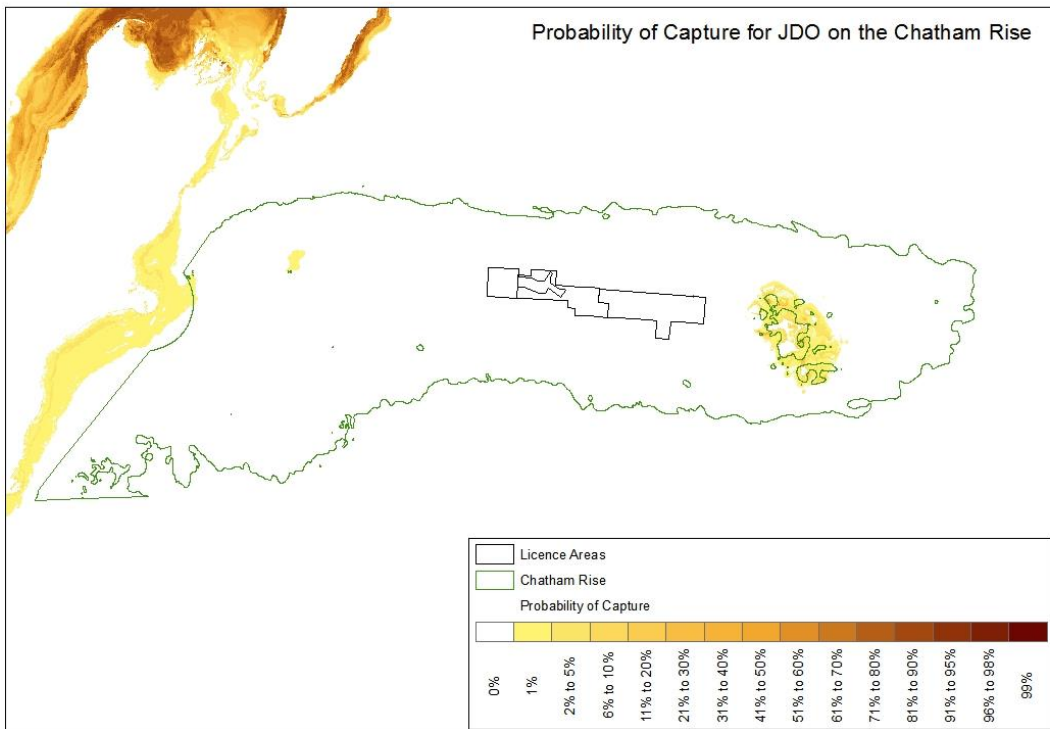


Figure 53: Probability of capture for John dory (*Zeus faber*; JDO) on the Chatham Rise.



CHATHAM RISE FISHERIES DISTRIBUTIONS

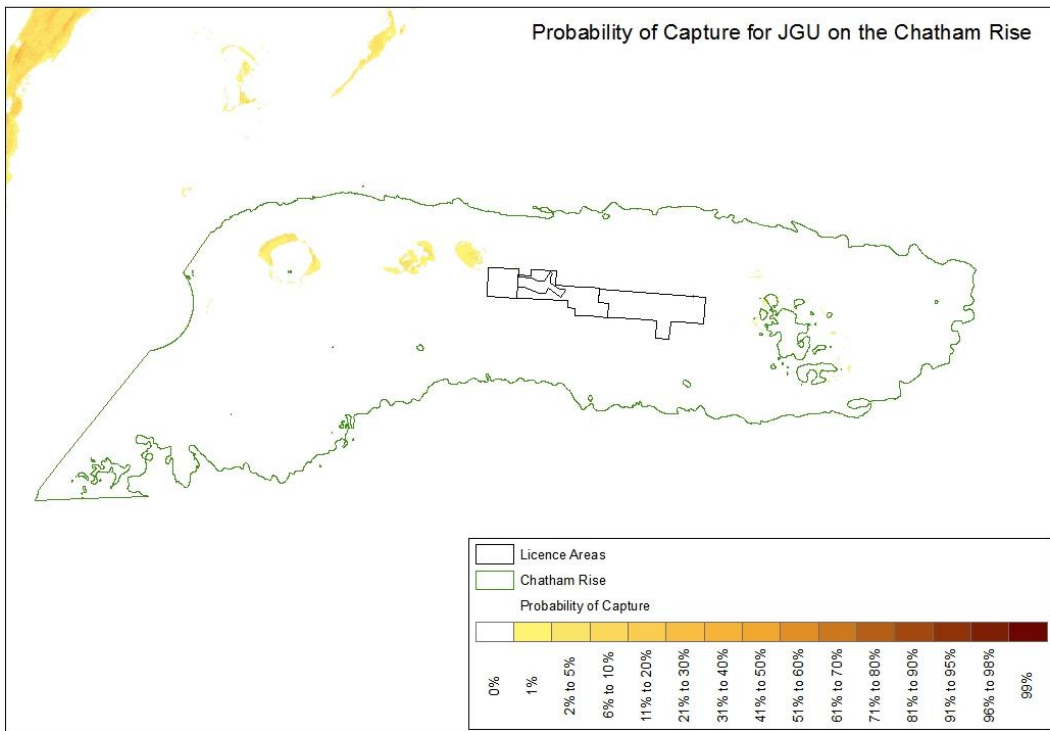


Figure 54: Probability of capture for Japanese (spotted) gurnard (*Pterygotrigla picta*; JGU) on the Chatham Rise.

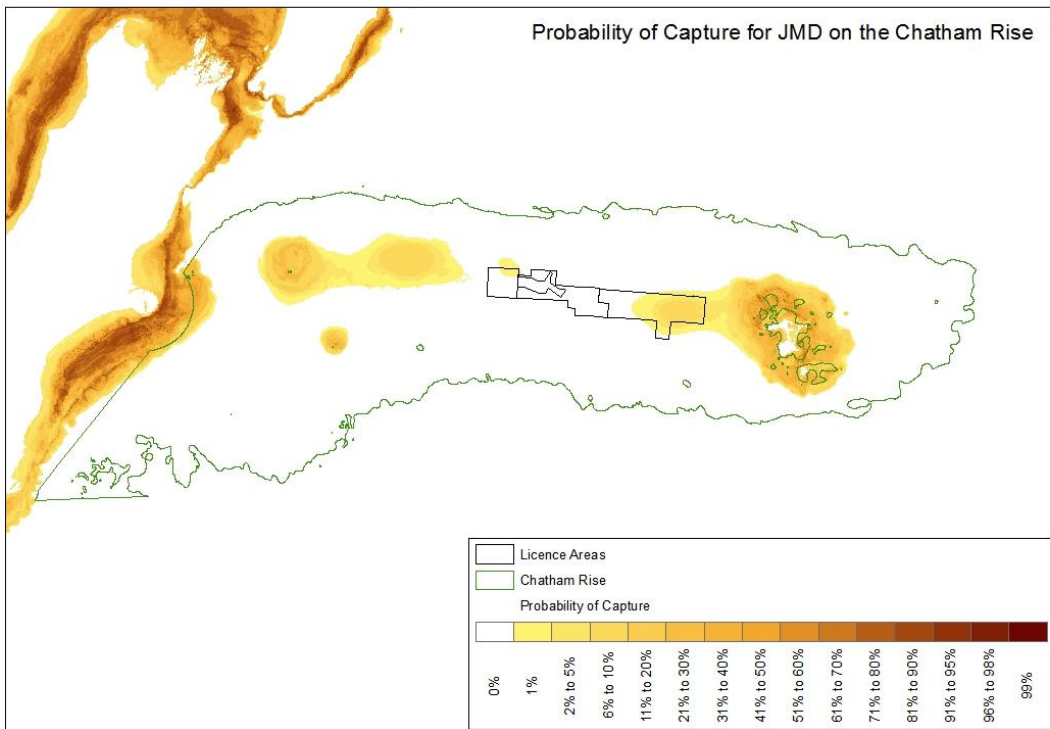


Figure 55: Probability of capture for greenback jack mackerel (*Trachurus declivis*; JMD) on the Chatham Rise.



CHATHAM RISE FISHERIES DISTRIBUTIONS

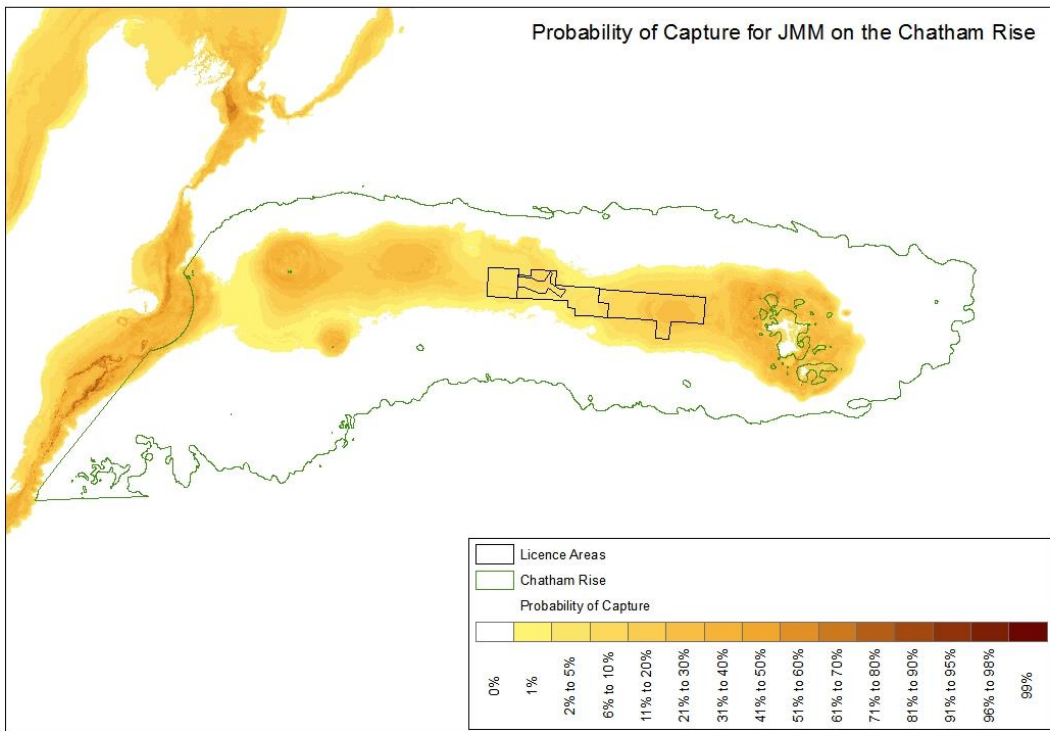


Figure 56: Probability of capture for Murphy's (slender) mackerel (*Trachurus murphyi*; JMM) on the Chatham Rise.

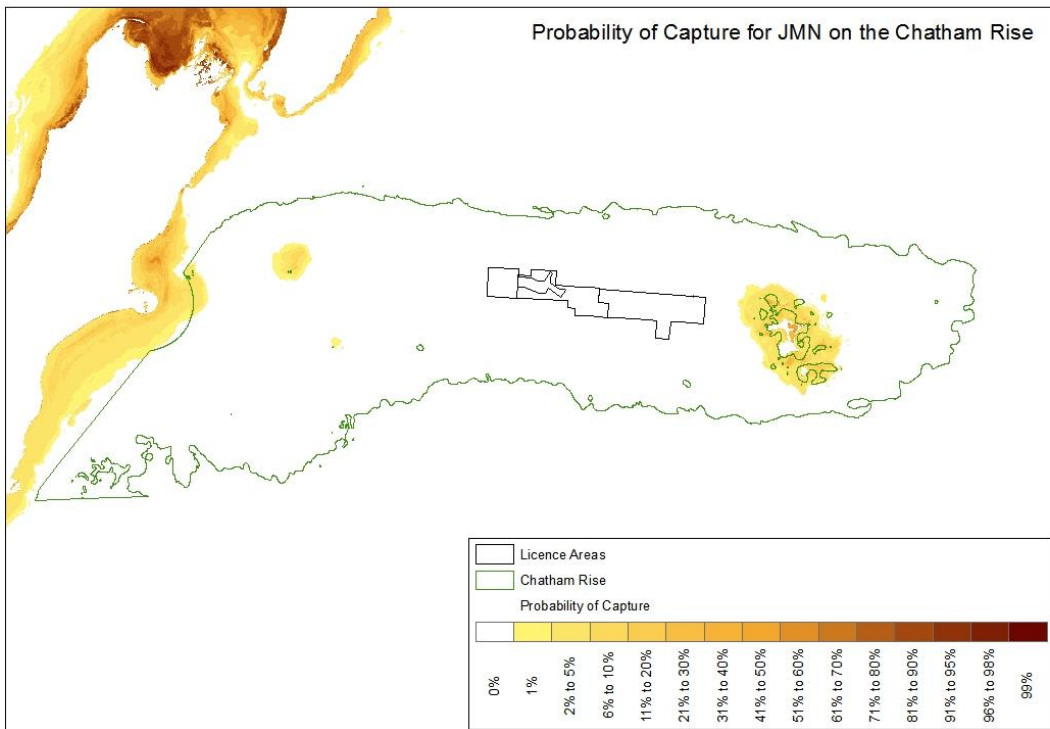


Figure 57: Probability of capture for golden mackerel (*Trachurus novaezelandiae*; JMN) on the Chatham Rise.



CHATHAM RISE FISHERIES DISTRIBUTIONS

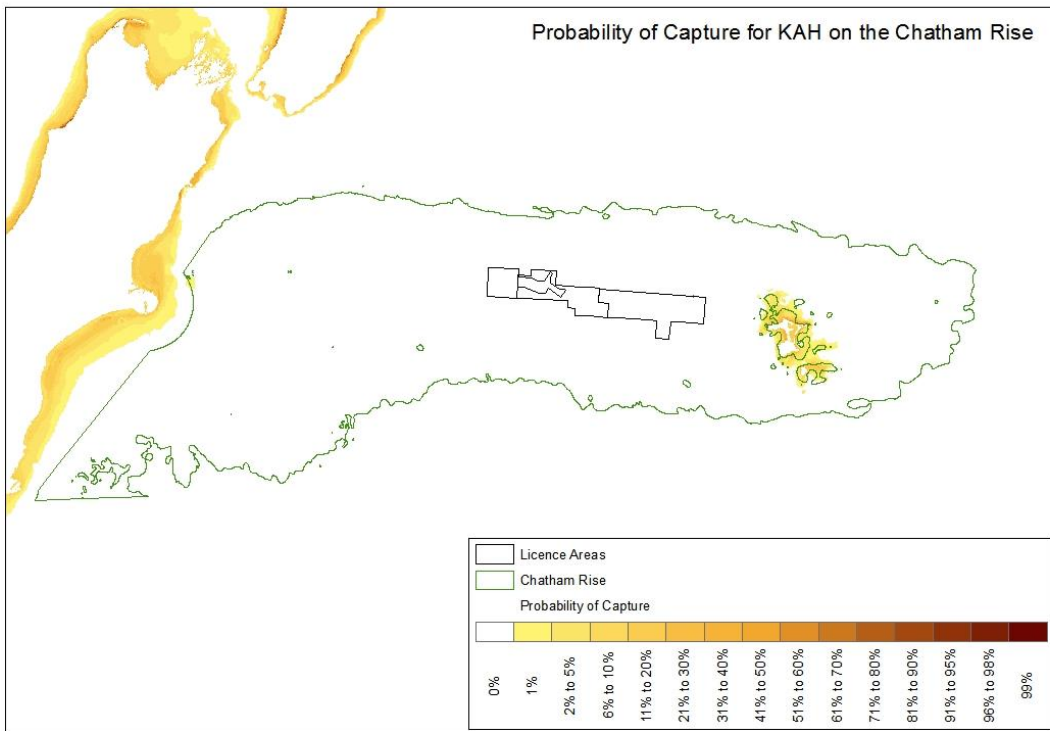


Figure 58: Probability of capture for kahawai (*Arripis trutta*; KAH) on the Chatham Rise.

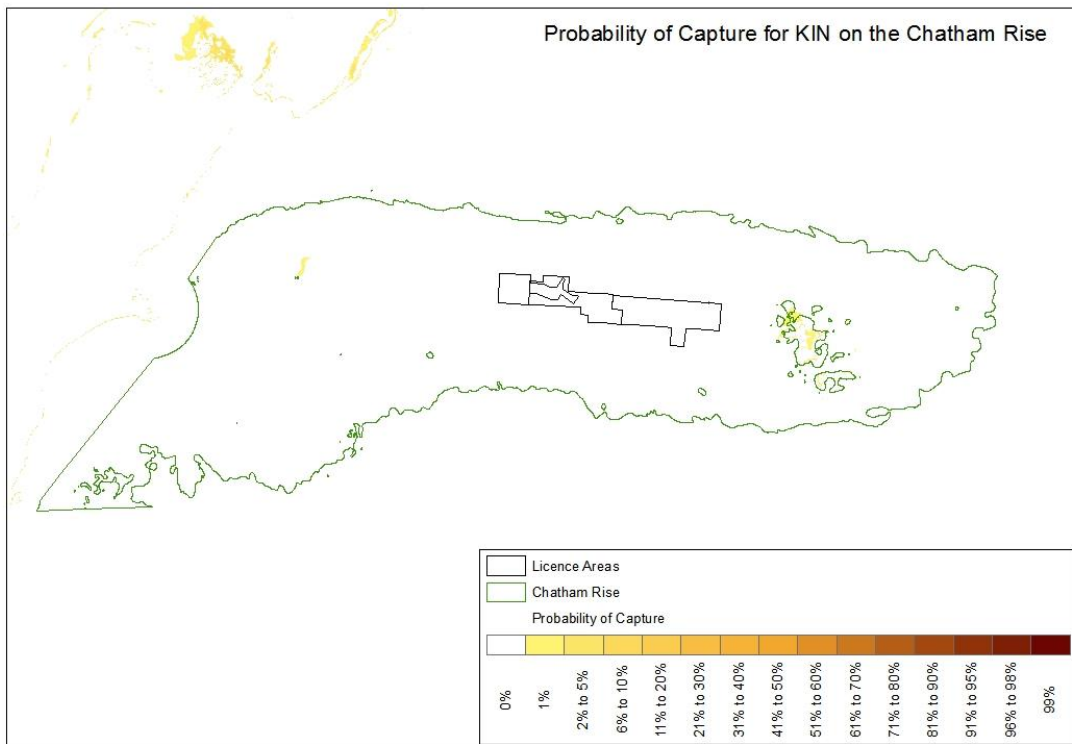


Figure 59: Probability of capture for kingfish (*Seriola lalandi*; KIN) on the Chatham Rise.



CHATHAM RISE FISHERIES DISTRIBUTIONS

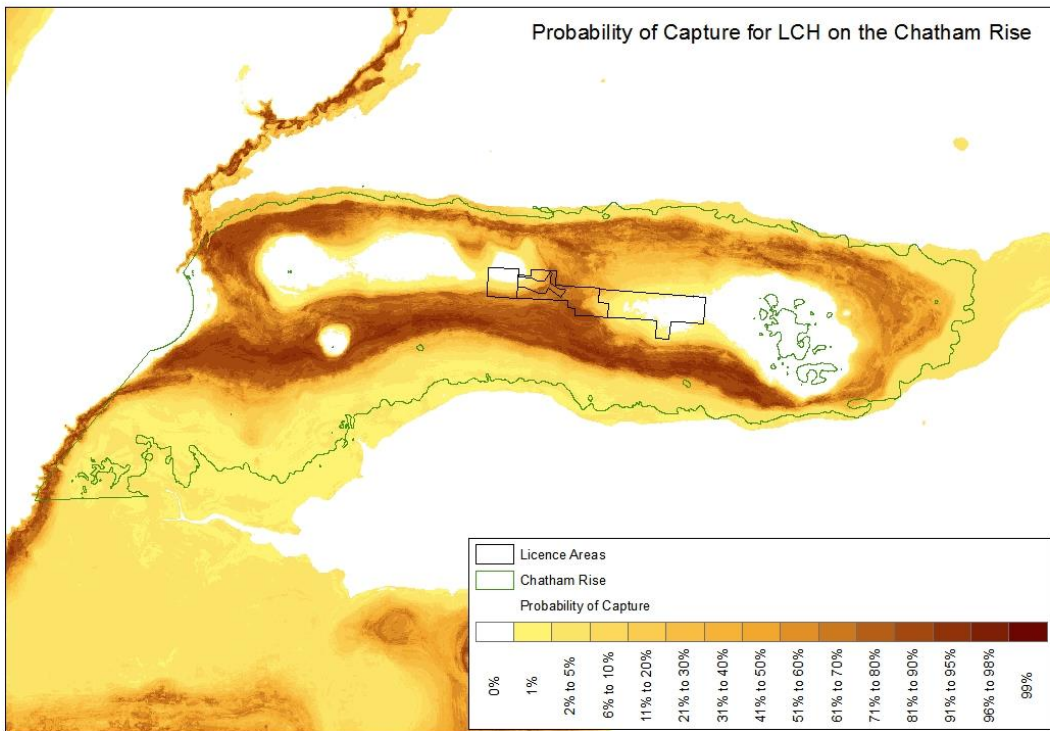


Figure 60: Probability of capture for long-nosed chimaera (*Harriotta raleighana*; LCH) on the Chatham Rise.

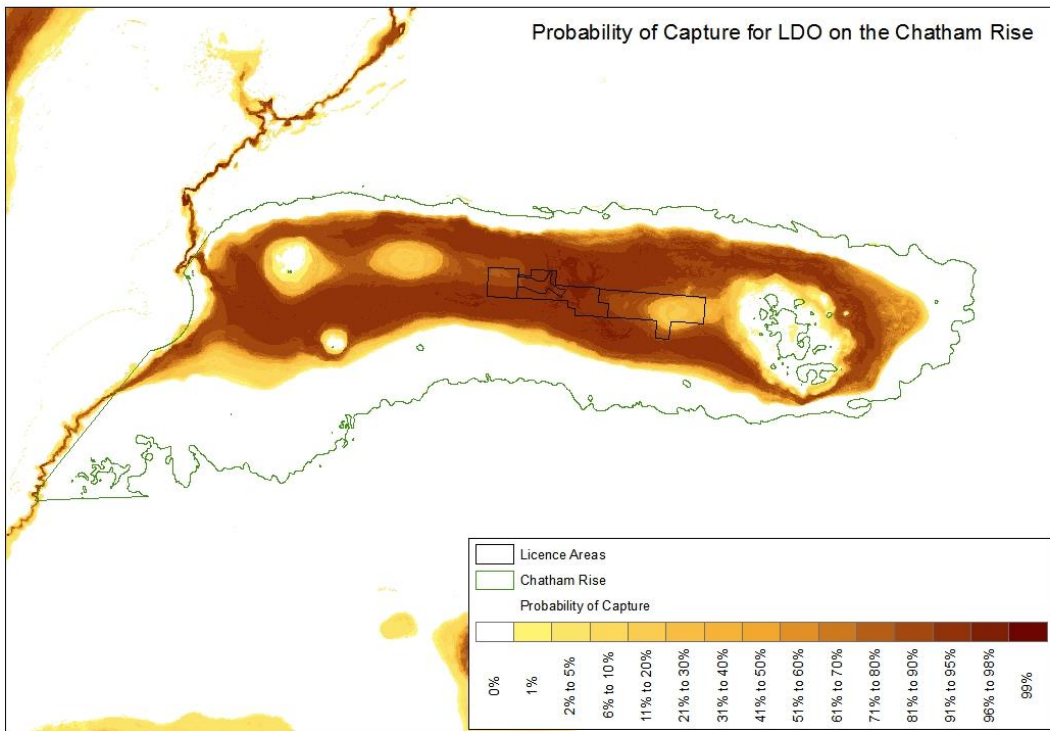


Figure 61: Probability of capture for lookdown dory (*Cyttus traverse*; LDO) on the Chatham Rise.



CHATHAM RISE FISHERIES DISTRIBUTIONS

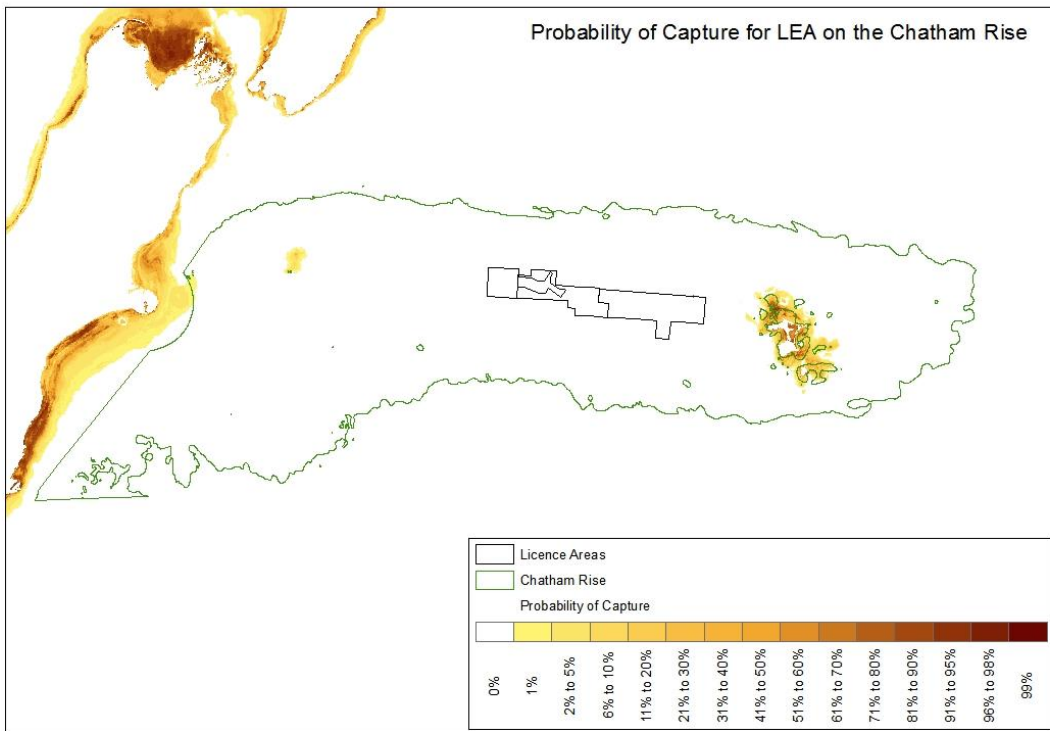


Figure 62: Probability of capture for leatherjacket (*Parika scaber*; LEA) on the Chatham Rise.

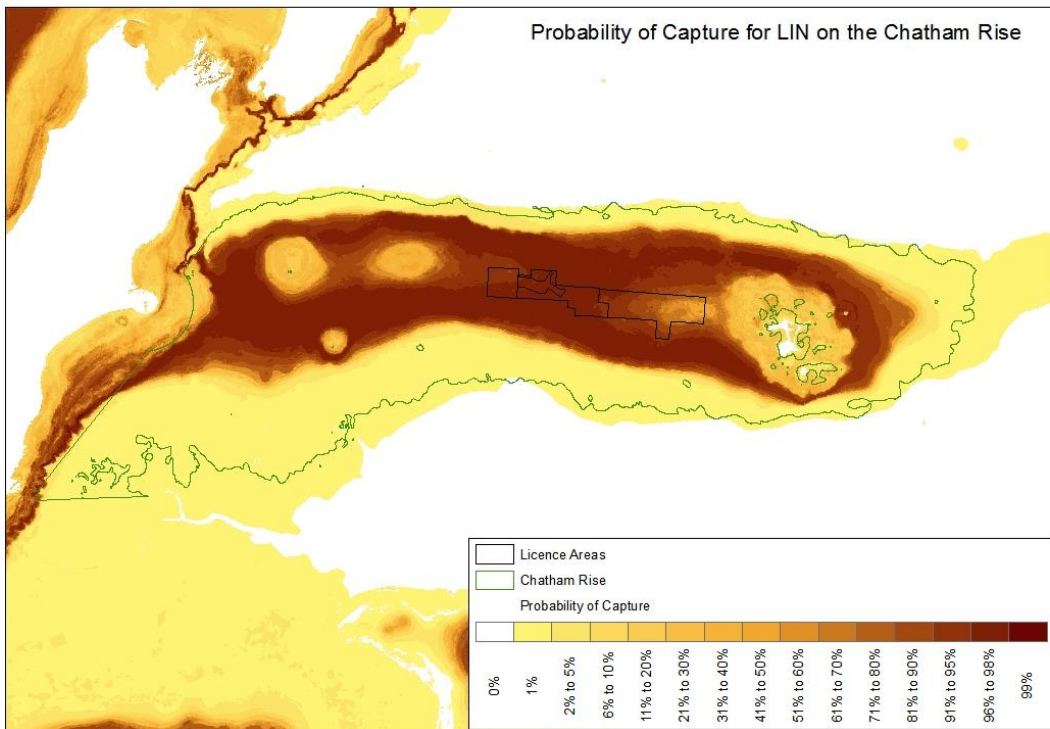


Figure 63: Probability of capture for ling (*Genypterus blacodes*; LIN) on the Chatham Rise.



CHATHAM RISE FISHERIES DISTRIBUTIONS

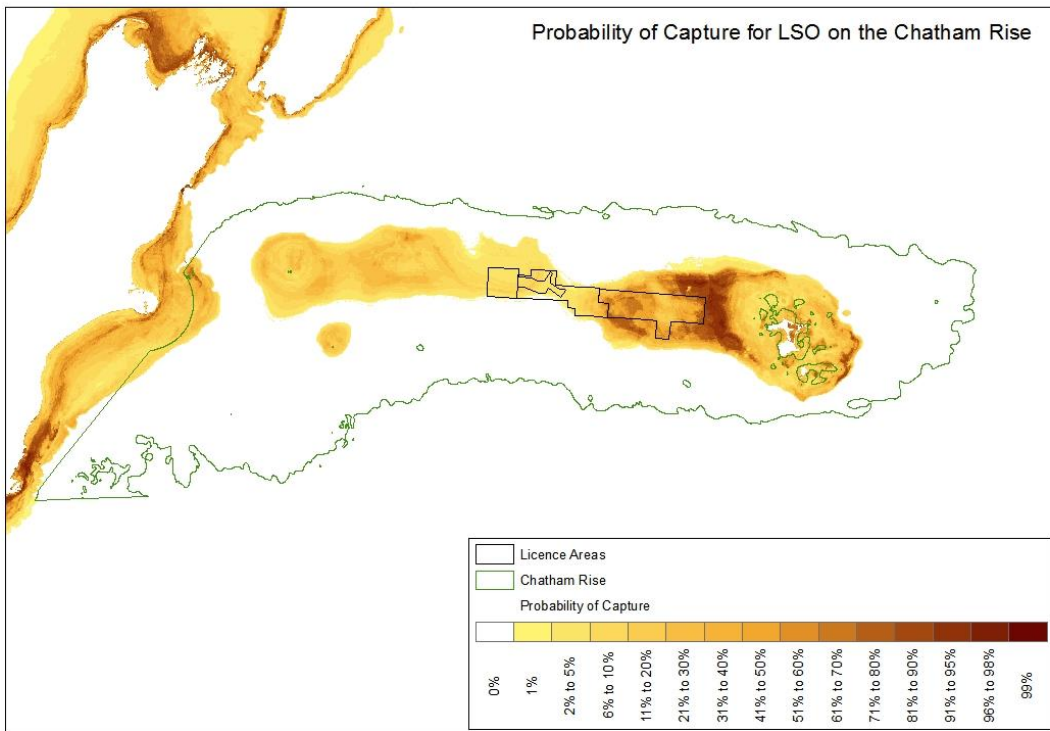


Figure 64: Probability of capture for lemon sole (*Pelotretis flavilatus*; LSO) on the Chatham Rise.

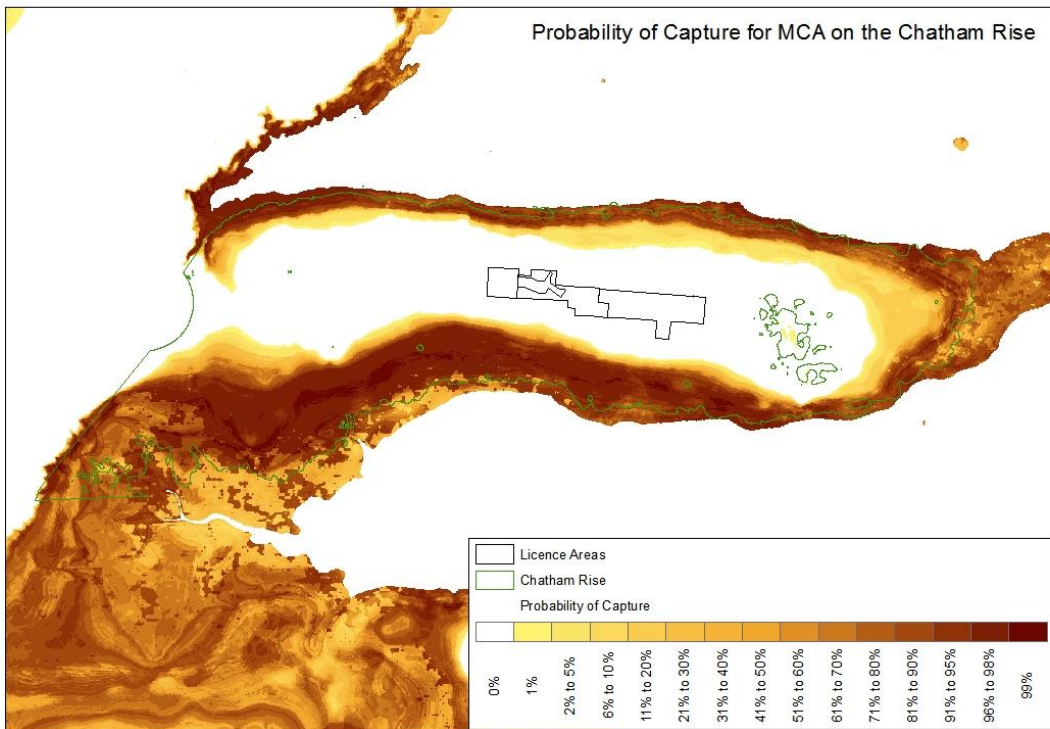


Figure 65: Probability of capture for ridge scaled rattail (*Macrourus carinatus*; MCA) on the Chatham Rise.



CHATHAM RISE FISHERIES DISTRIBUTIONS

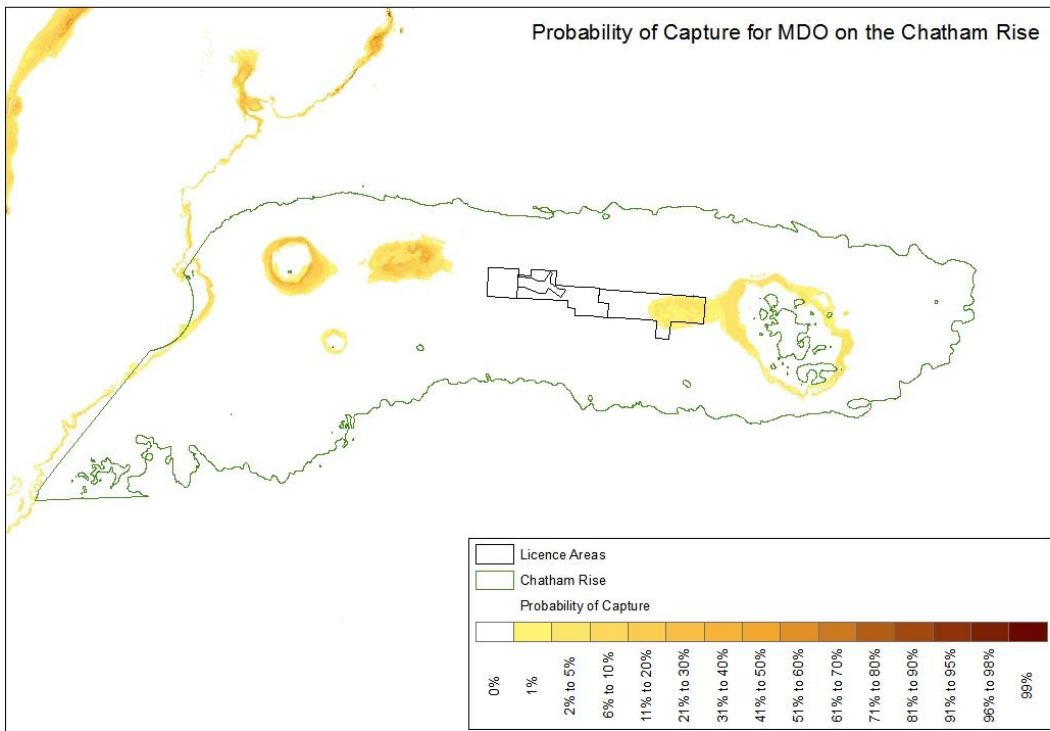


Figure 66: Probability of capture for mirror dory (*Zenopsis nebulosus*; MDO) on the Chatham Rise.

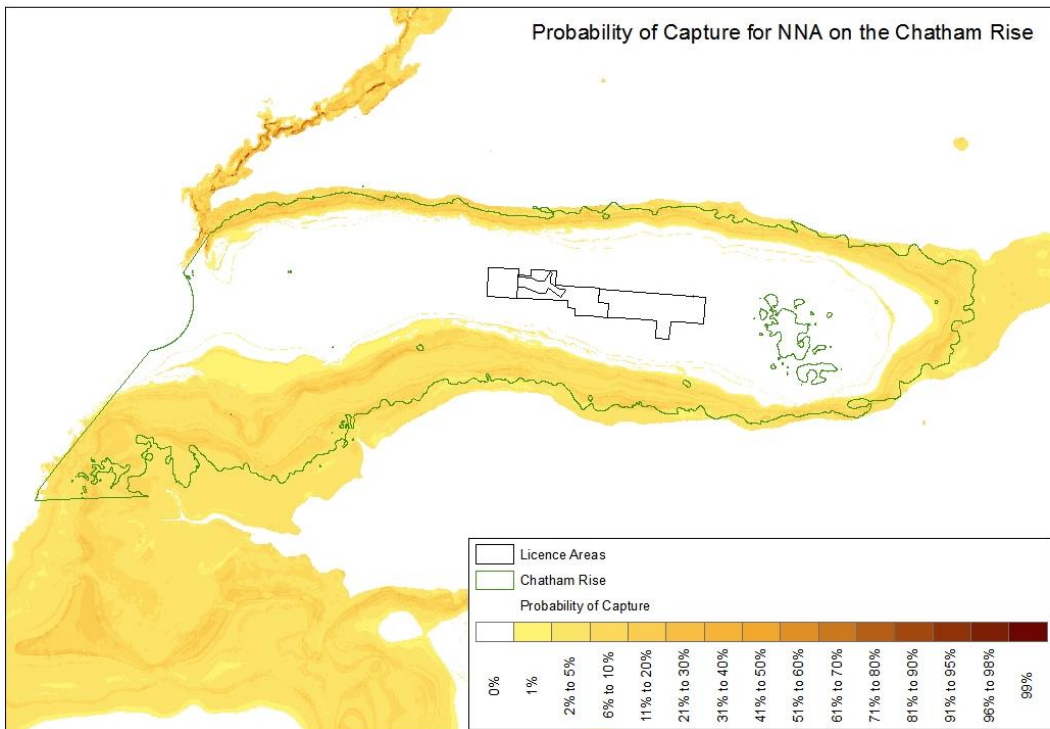


Figure 67: Probability of capture for squashed face rattail (*Nezumia namatahi*; NNA) on the Chatham Rise.



CHATHAM RISE FISHERIES DISTRIBUTIONS

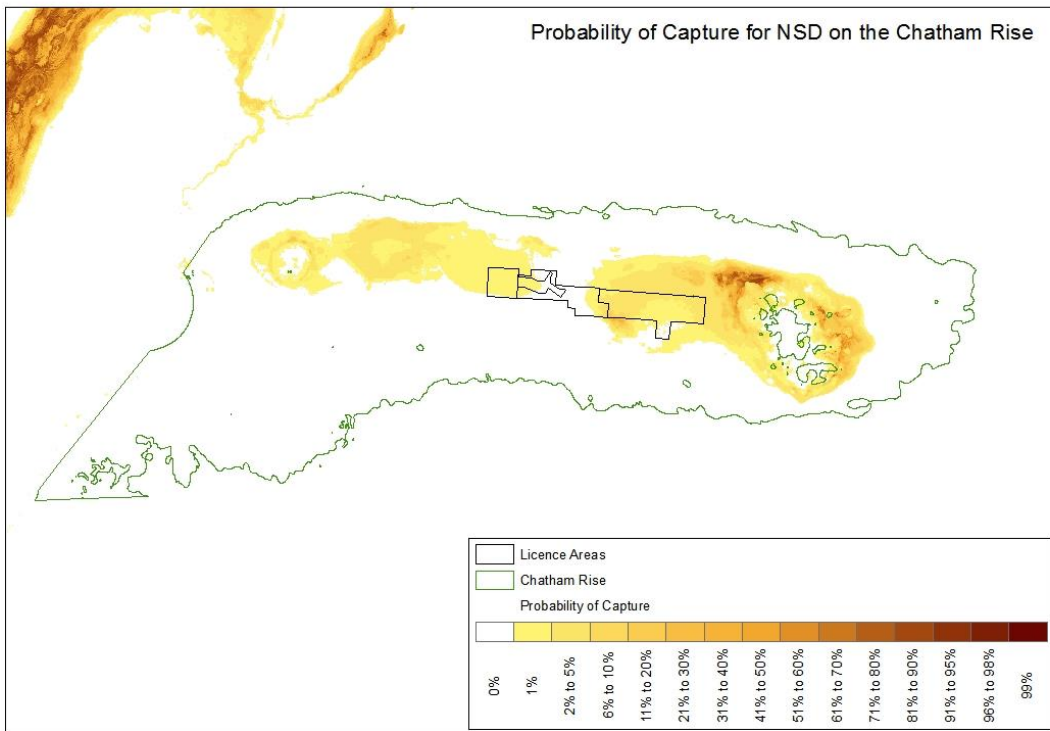


Figure 68: Probability of capture for northern spiny dogfish (*Squalus mitsukurii*; NSD) on the Chatham Rise.

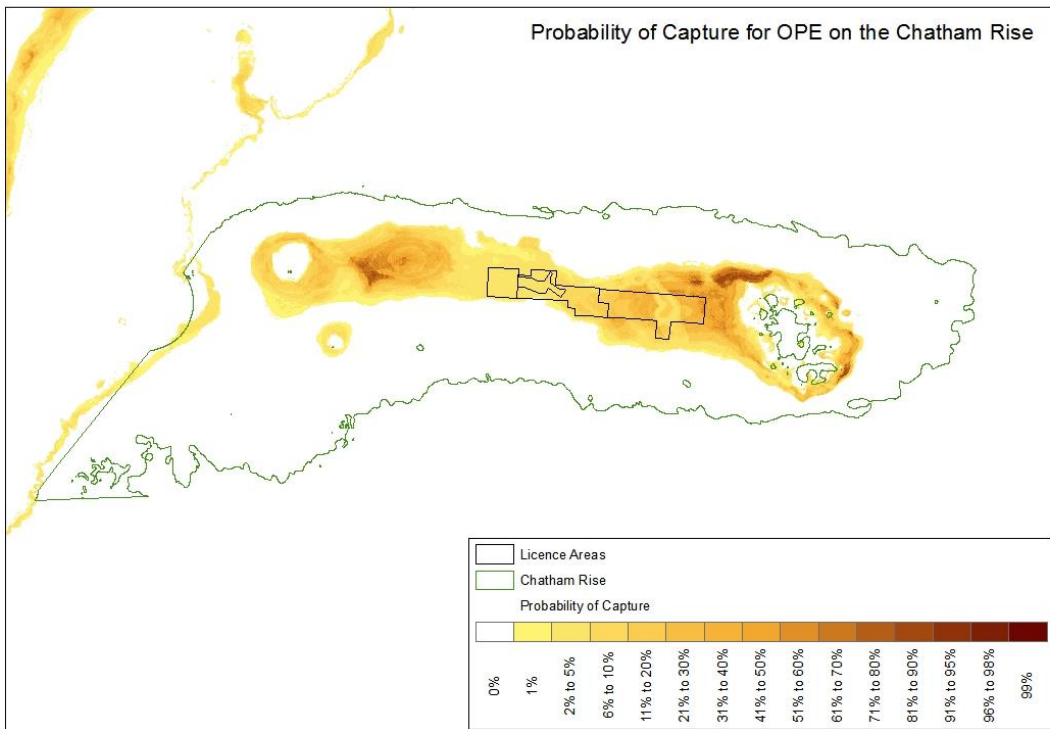


Figure 69: Probability of capture for orange perch (*Lepidoperca aurantia*; OPE) on the Chatham Rise.



CHATHAM RISE FISHERIES DISTRIBUTIONS

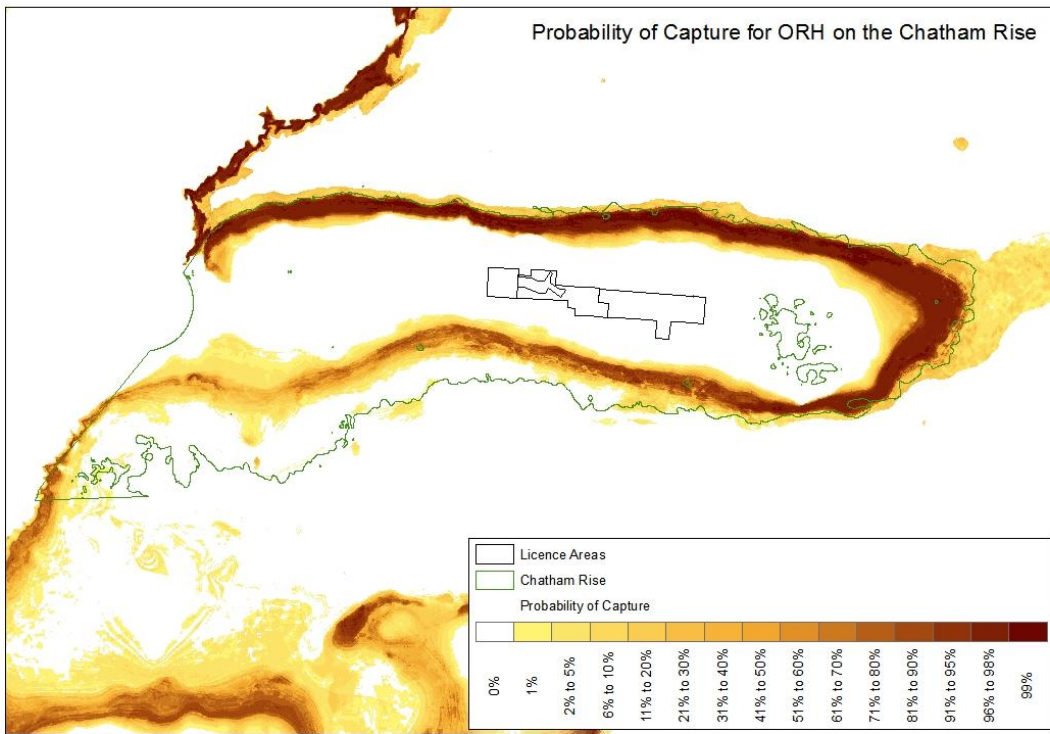


Figure 70: Probability of capture for orange roughy (*Hoplostethus atlanticus*; ORH) on the Chatham Rise.

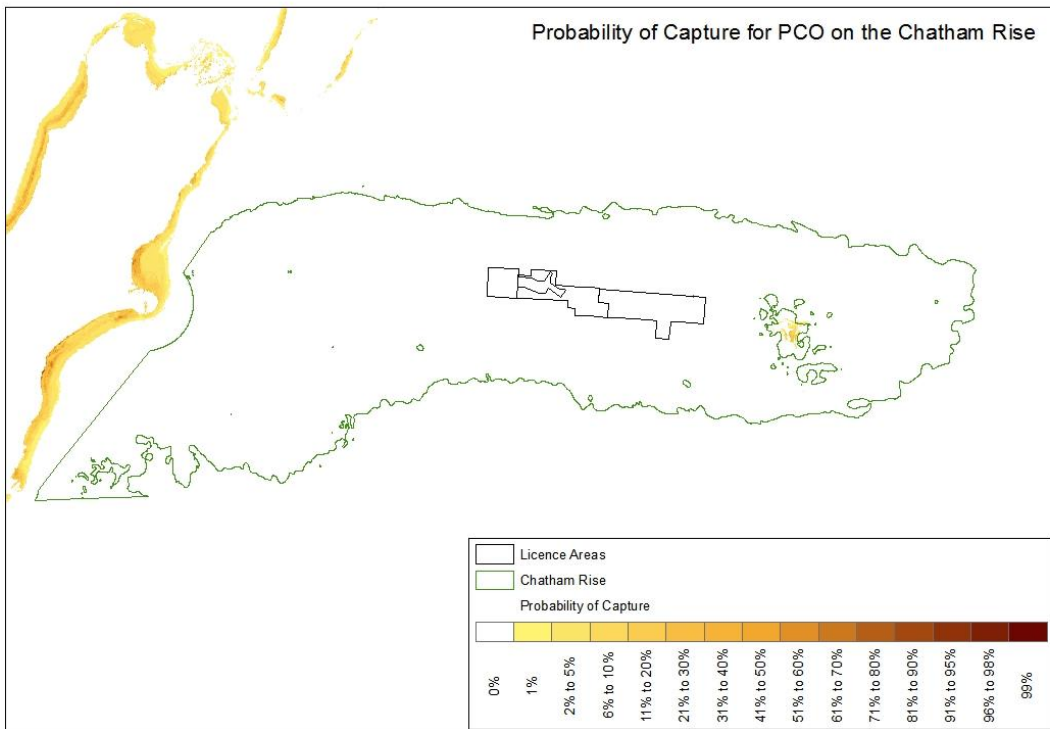


Figure 71: Probability of capture for ahuru (*Auchenoceros punctatus*; PCO) on the Chatham Rise.



CHATHAM RISE FISHERIES DISTRIBUTIONS

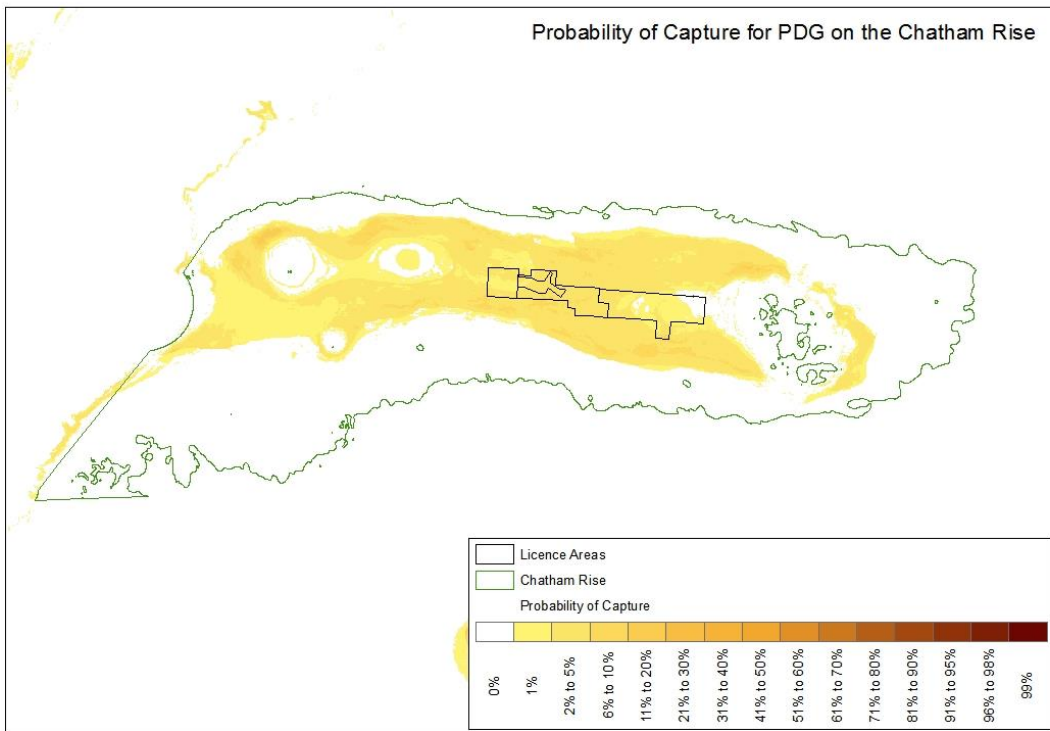


Figure 72: Probability of capture for prickly dogfish (*Oxyntus bruniensis*; PDG) on the Chatham Rise.

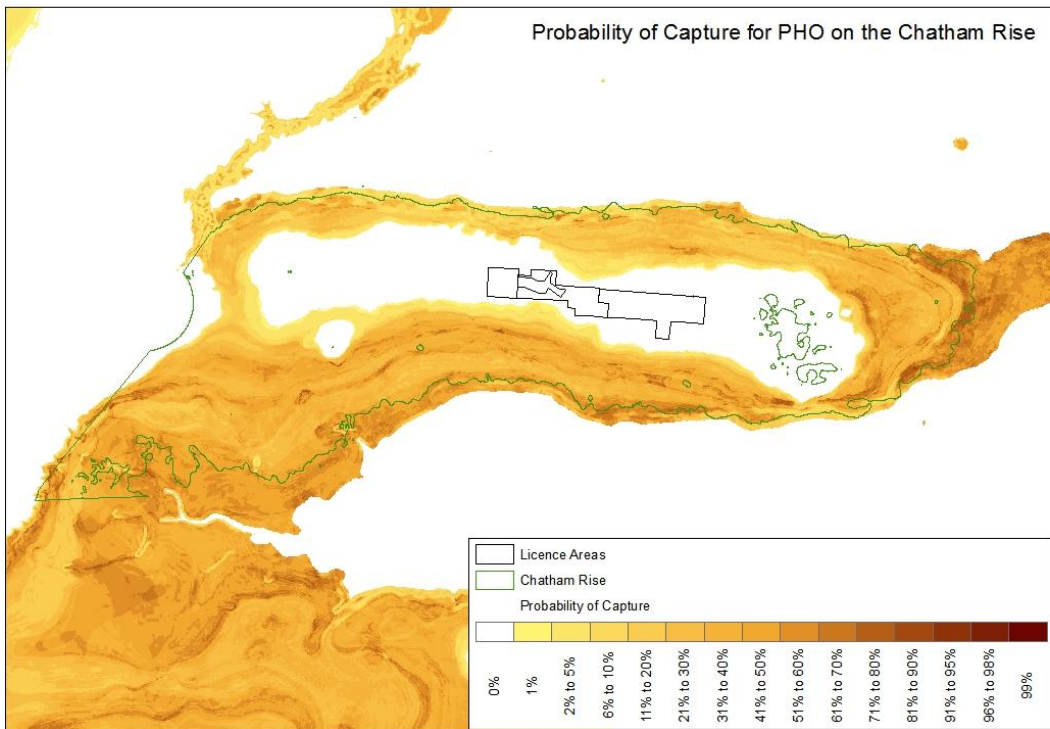


Figure 73: Probability of capture for lighthouse fish (*Photichthys argenteus*; PHO) on the Chatham Rise.



CHATHAM RISE FISHERIES DISTRIBUTIONS

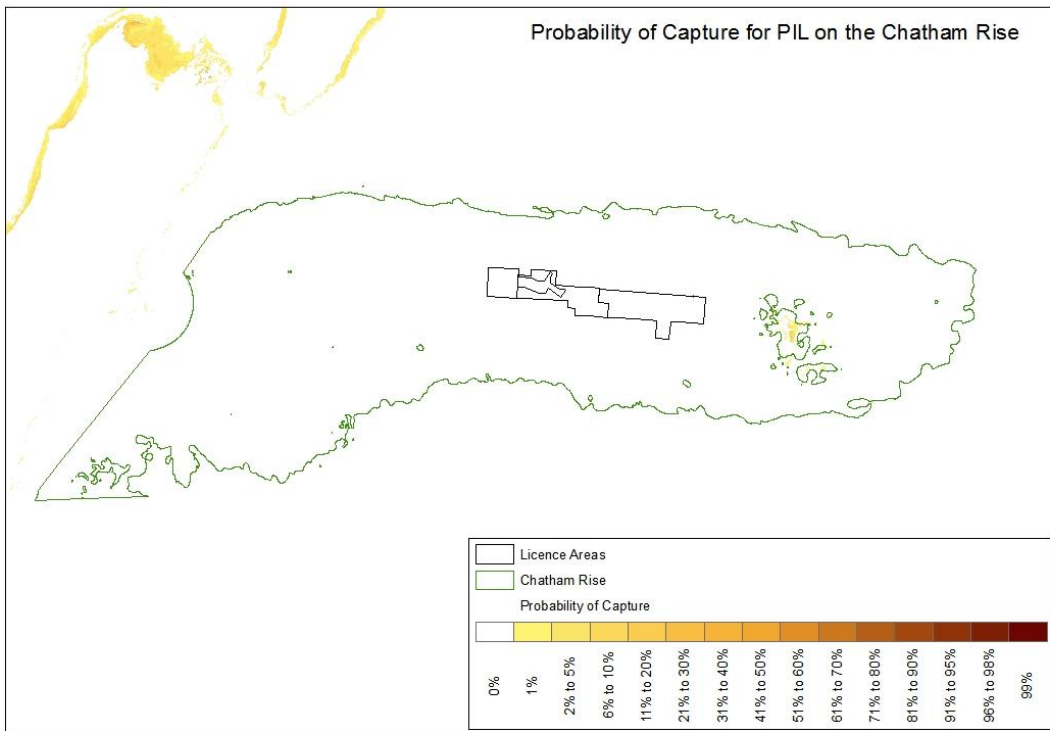


Figure 74: Probability of capture for pilchard (*Sardinops neopilchardus*; PIL) on the Chatham Rise.

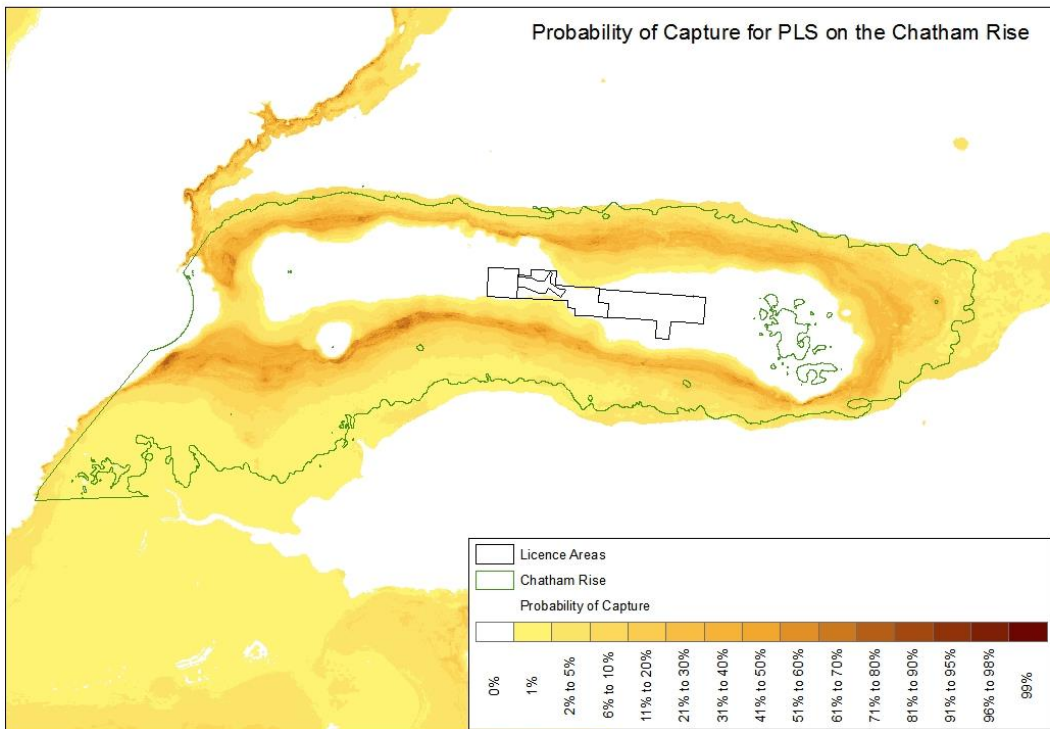


Figure 75: Probability of capture for Plunket's shark (*Proscymnodon plunketi*; PSL) on the Chatham Rise.



CHATHAM RISE FISHERIES DISTRIBUTIONS

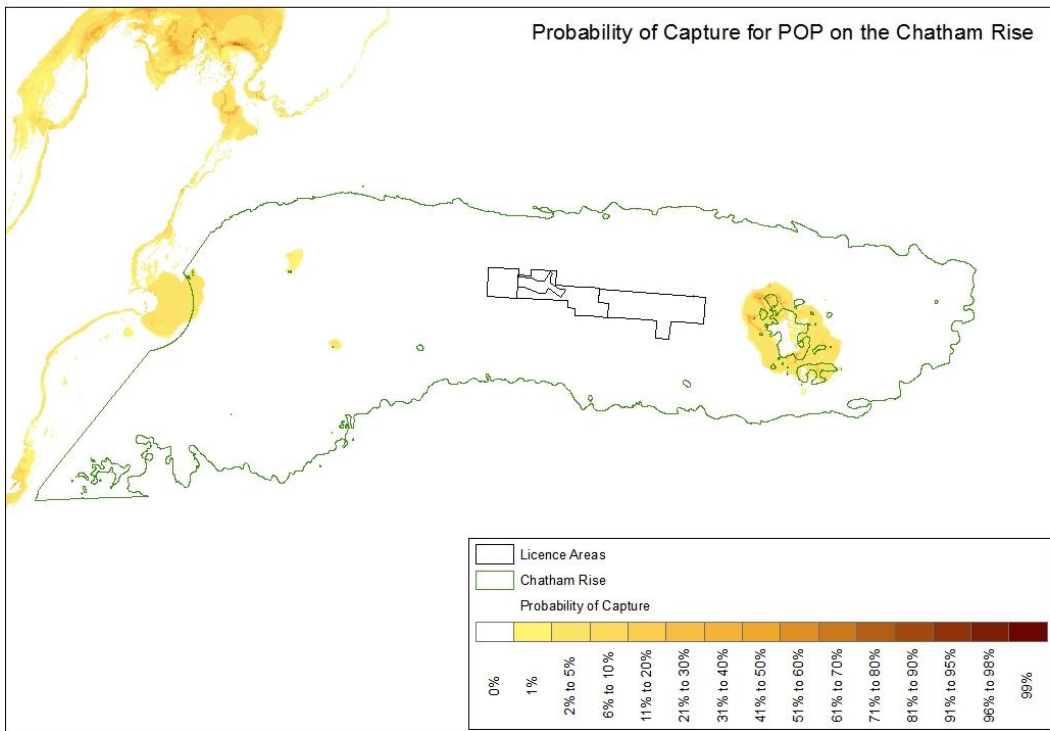


Figure 76: Probability of capture for porcupine fish (*Allomycterus jaculiferus*; POP) on the Chatham Rise.

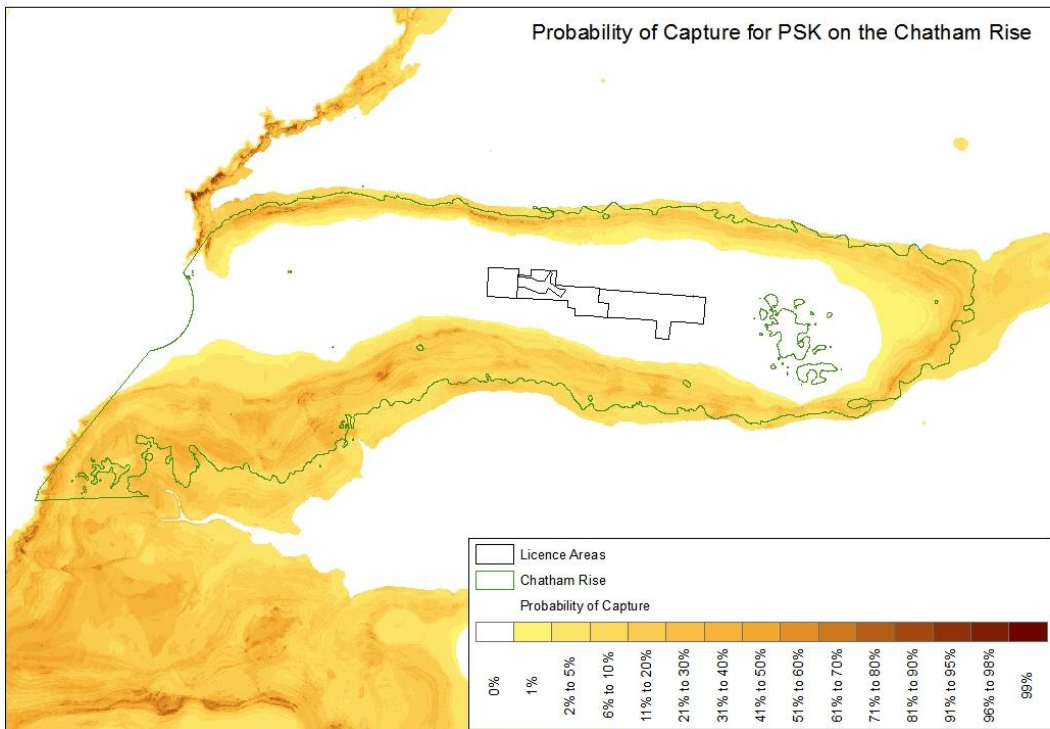


Figure 77: Probability of capture for longnosed deepsea skate (*Bathyraja shuntovi*; PSK) on the Chatham Rise.



CHATHAM RISE FISHERIES DISTRIBUTIONS

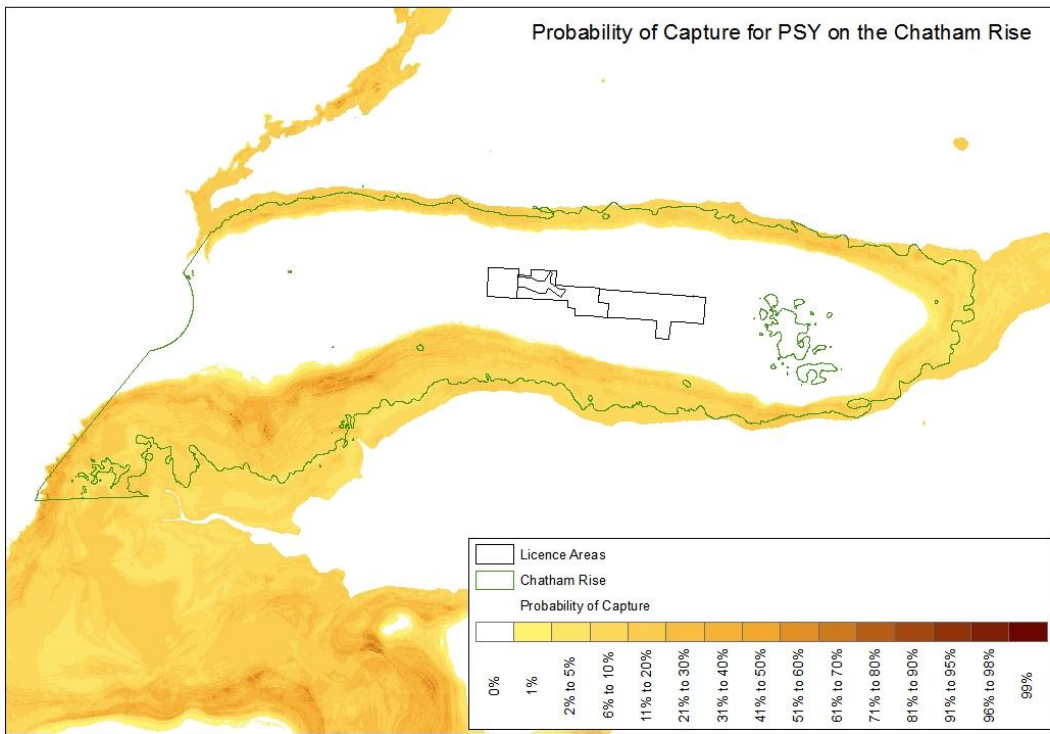


Figure 78: Probability of capture for blob fish (*Psychrolutes microporos*; PSY) on the Chatham Rise.

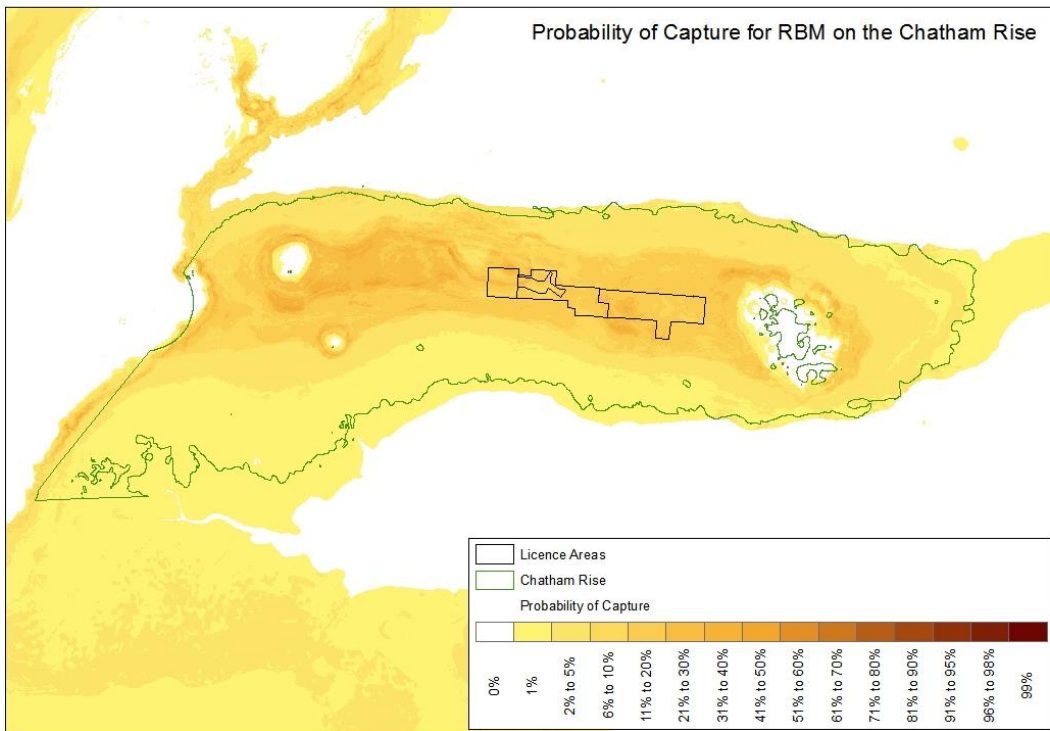


Figure 79: Probability of capture for Ray's bream (*Brama brama*; RBM) on the Chatham Rise.



CHATHAM RISE FISHERIES DISTRIBUTIONS

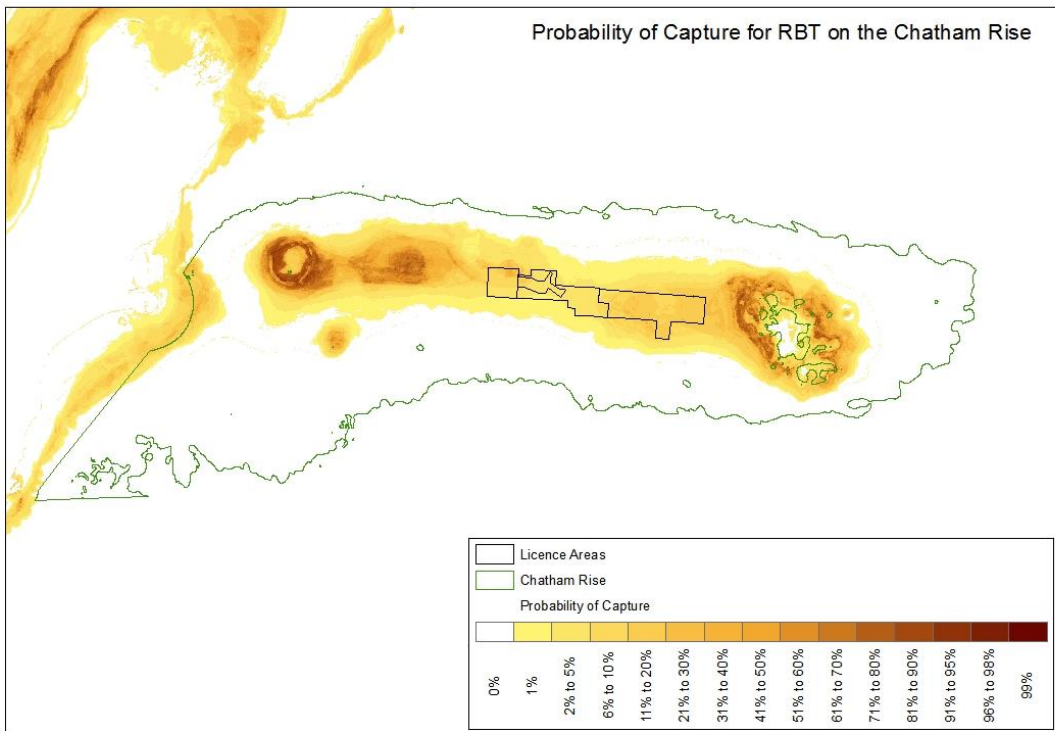


Figure 80: Probability of capture for redbait (*Emmelichthys nitidus*; RBT) on the Chatham Rise.

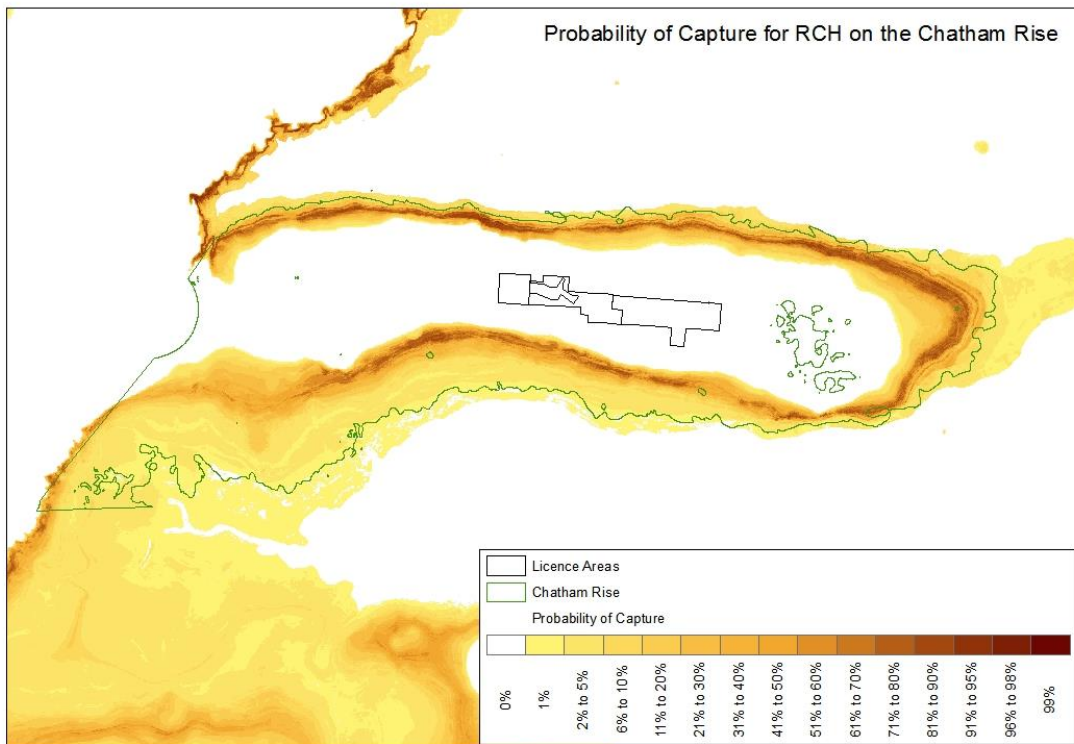


Figure 81: Probability of capture for Pacific spookfish (*Rhinochimaera pacifica*; RCH) on the Chatham Rise.



CHATHAM RISE FISHERIES DISTRIBUTIONS

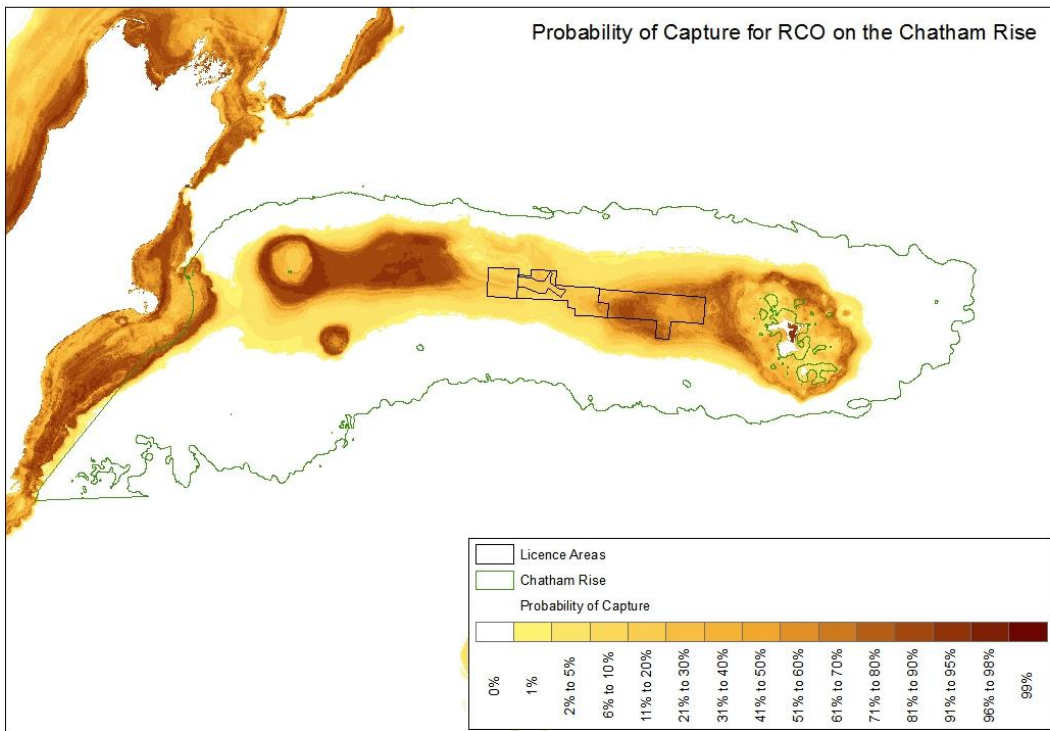


Figure 82: Probability of capture for red cod (*Pseudophycis bachus*; RCO) on the Chatham Rise.

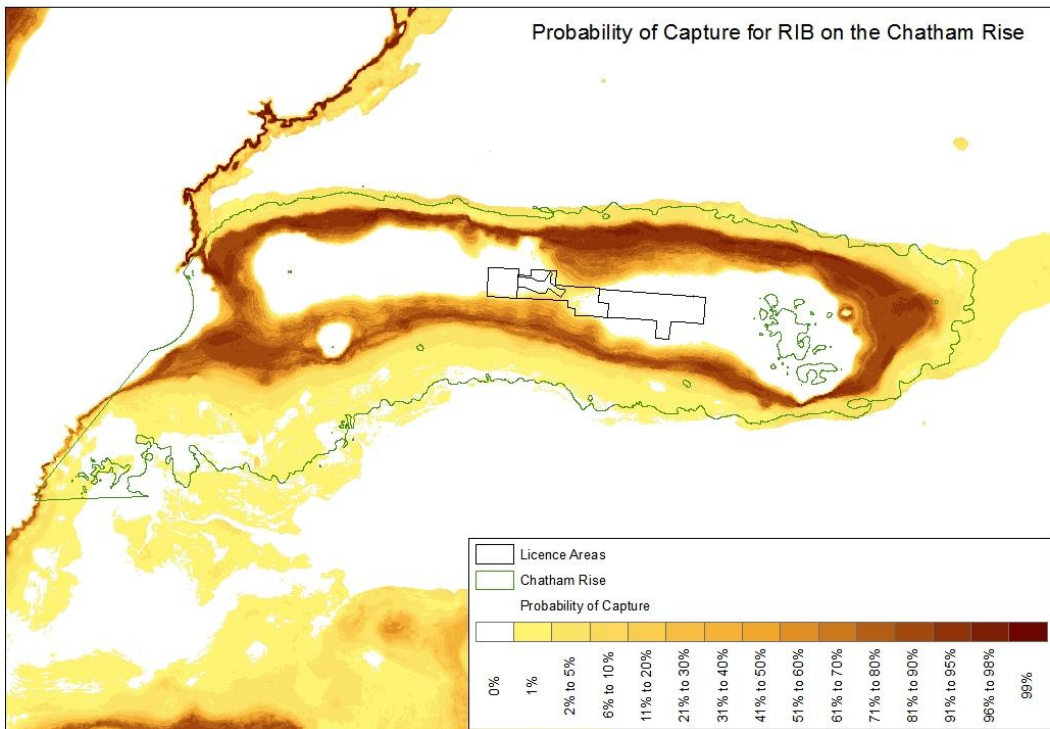


Figure 83: Probability of capture for ribaldo (*Mora moro*; RIB) on the Chatham Rise.



CHATHAM RISE FISHERIES DISTRIBUTIONS

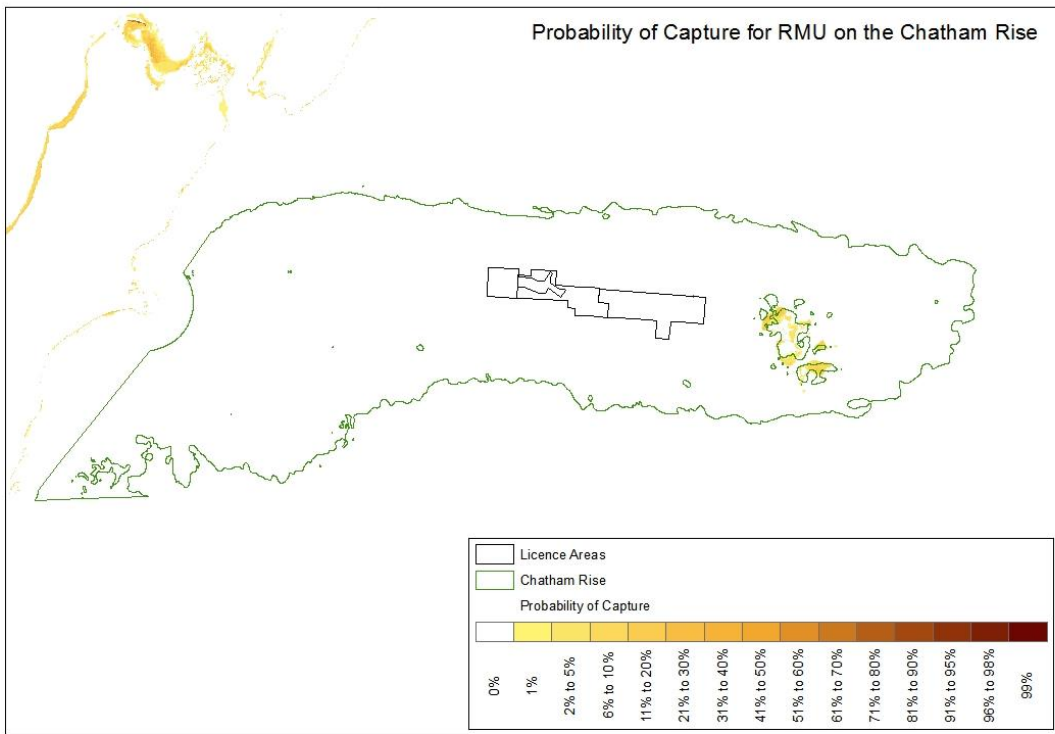


Figure 84: Probability of capture for red mullet (*Upeneichthys lineatus*; RMU) on the Chatham Rise.

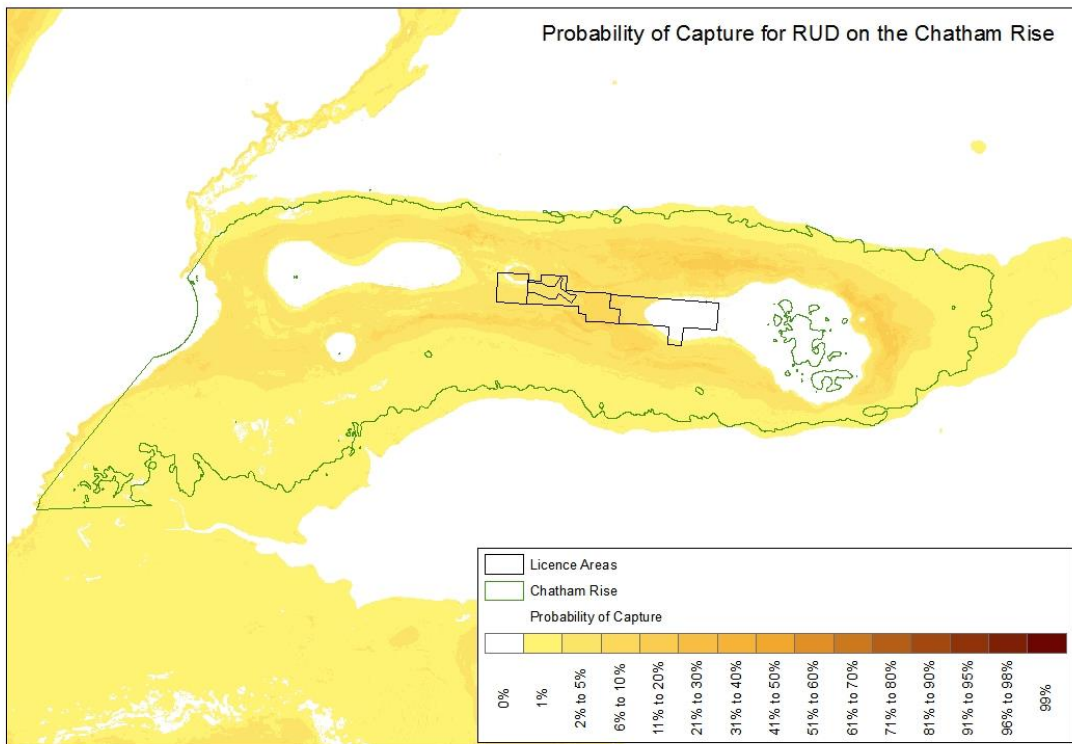


Figure 85: Probability of capture for rudderfish (*Centrolophus niger*; RUD) on the Chatham Rise.



CHATHAM RISE FISHERIES DISTRIBUTIONS

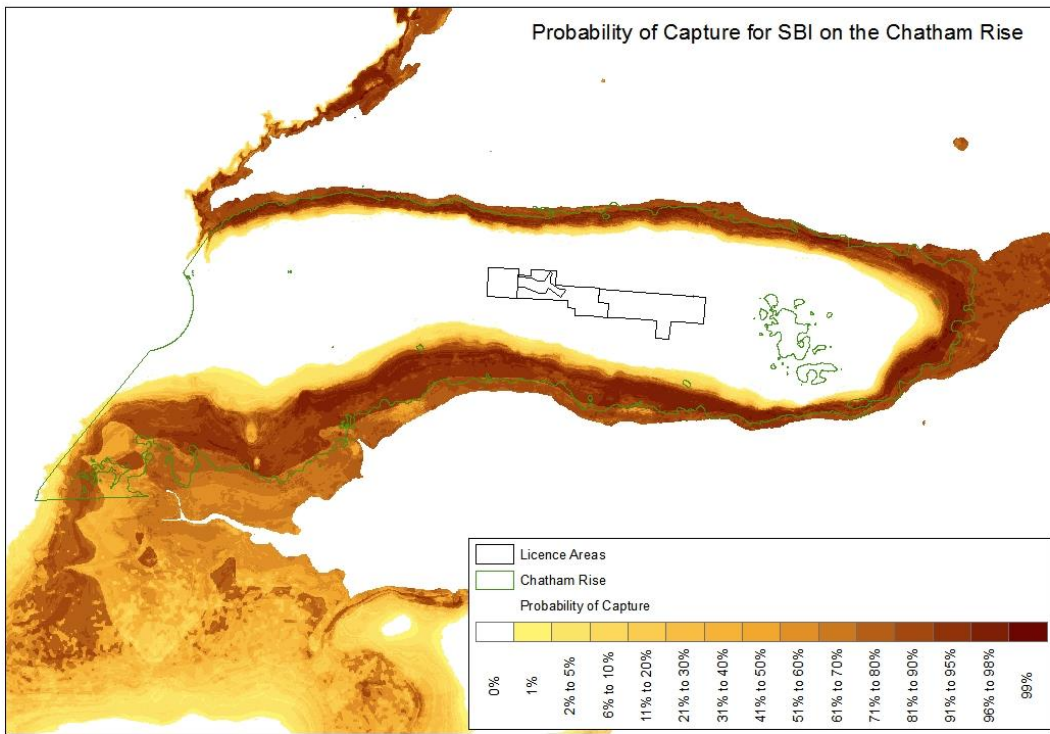


Figure 86: Probability of capture for bigscaled brown slickhead (*Alepocephalus australis*; SBI) on the Chatham Rise.

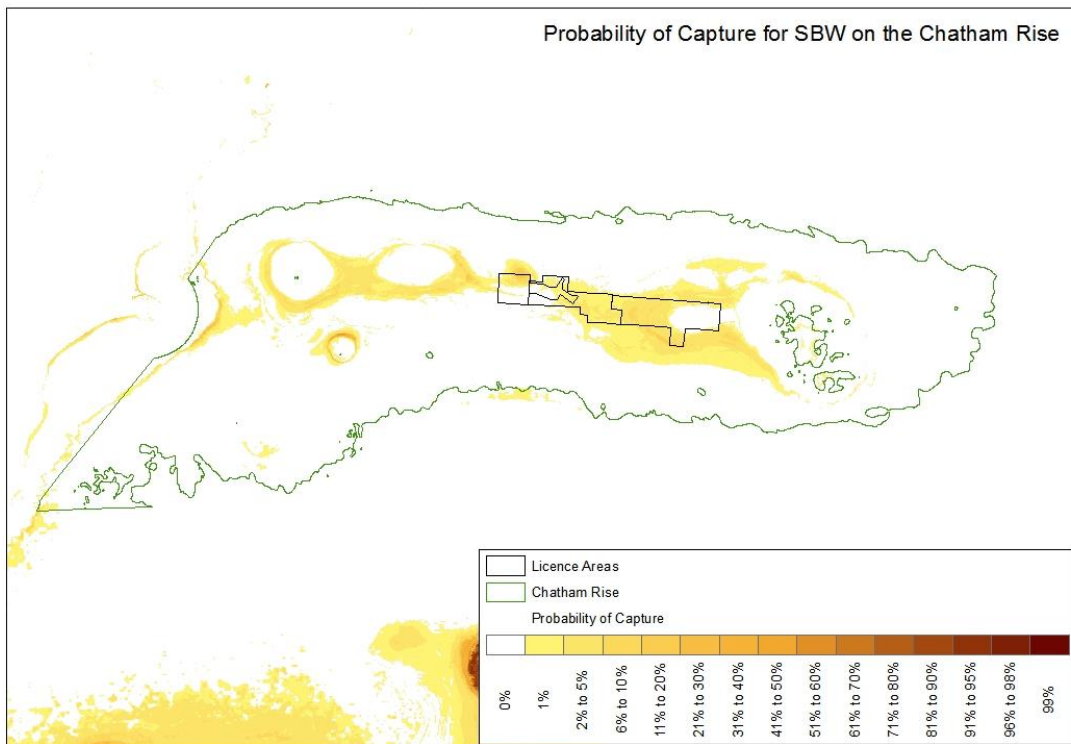


Figure 87: Probability of capture for southern blue whiting (*Micromesistius australis*; SBW) on the Chatham Rise.



CHATHAM RISE FISHERIES DISTRIBUTIONS

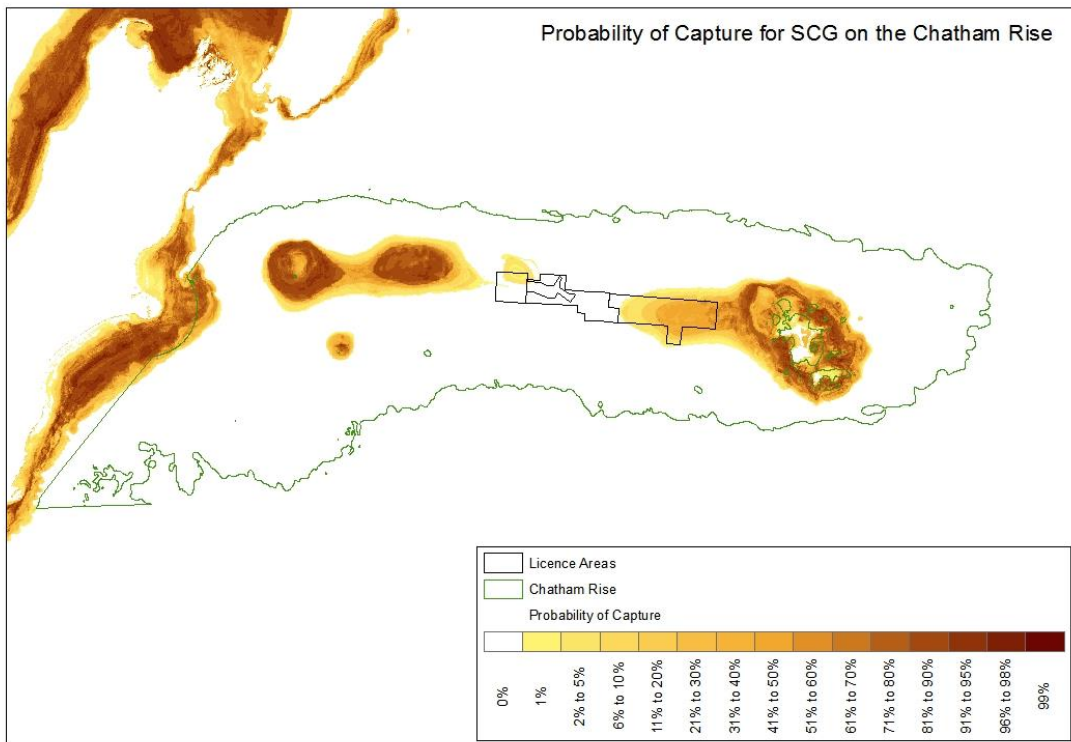


Figure 88: Probability of capture for scaly gurnard (*Lepidotrigla brachyoptera*; SCG) on the Chatham Rise.

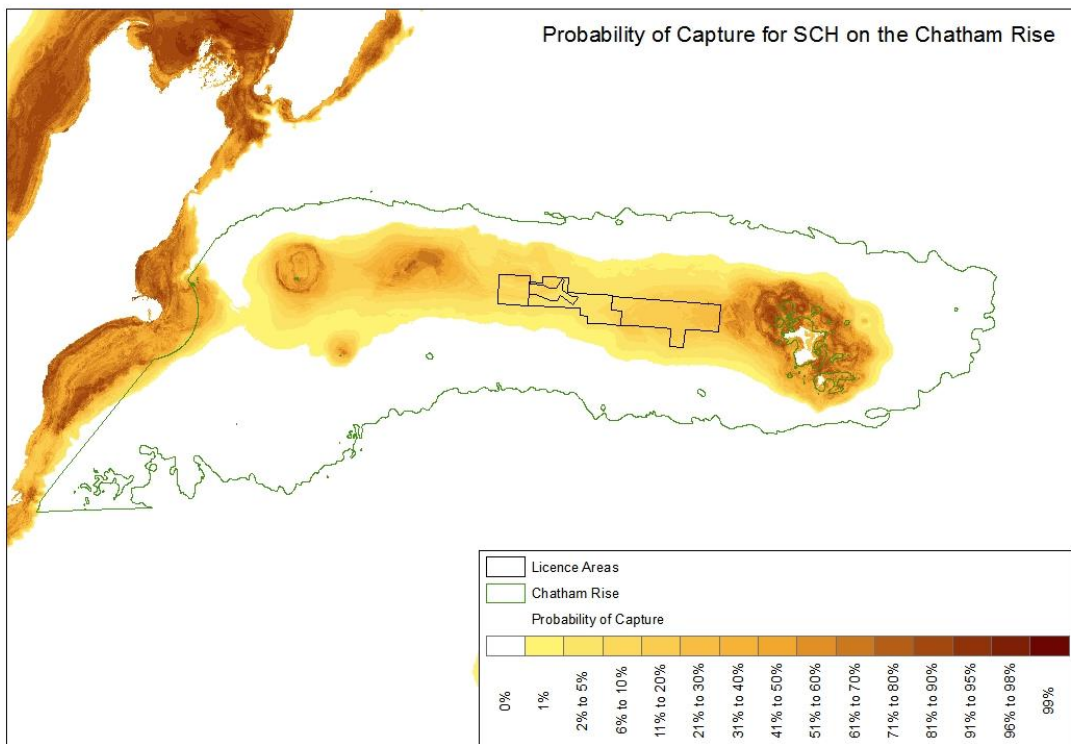


Figure 89: Probability of capture for school shark (*Galeorhinus galeus*; SCH) on the Chatham Rise.



CHATHAM RISE FISHERIES DISTRIBUTIONS

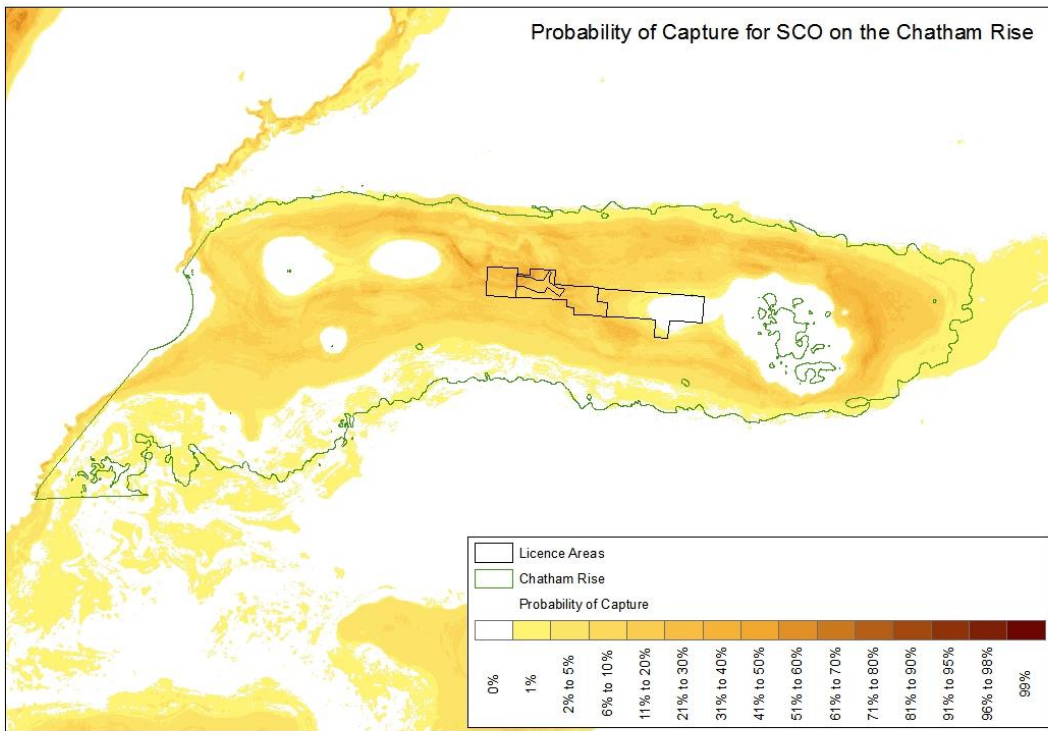


Figure 90: Probability of capture for swollenhead conger (*Bassanago bulbiceps*; SCO) on the Chatham Rise.

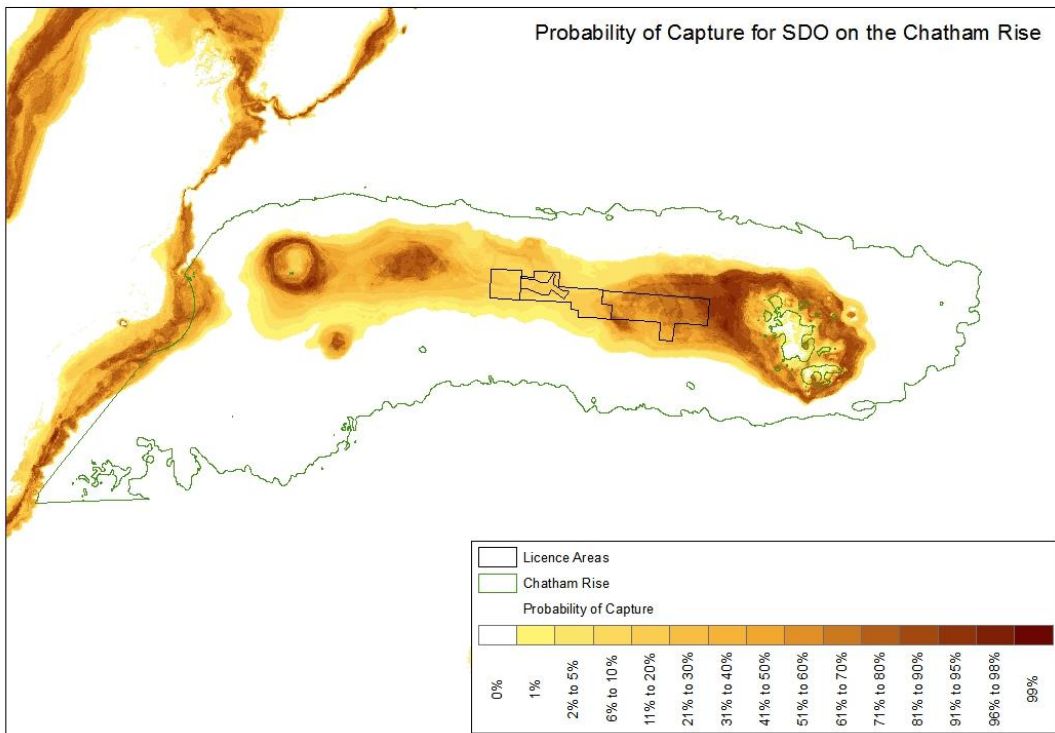


Figure 91: Probability of capture for silver dory (*Cyttus novaezealandiae*; SDO) on the Chatham Rise.



CHATHAM RISE FISHERIES DISTRIBUTIONS

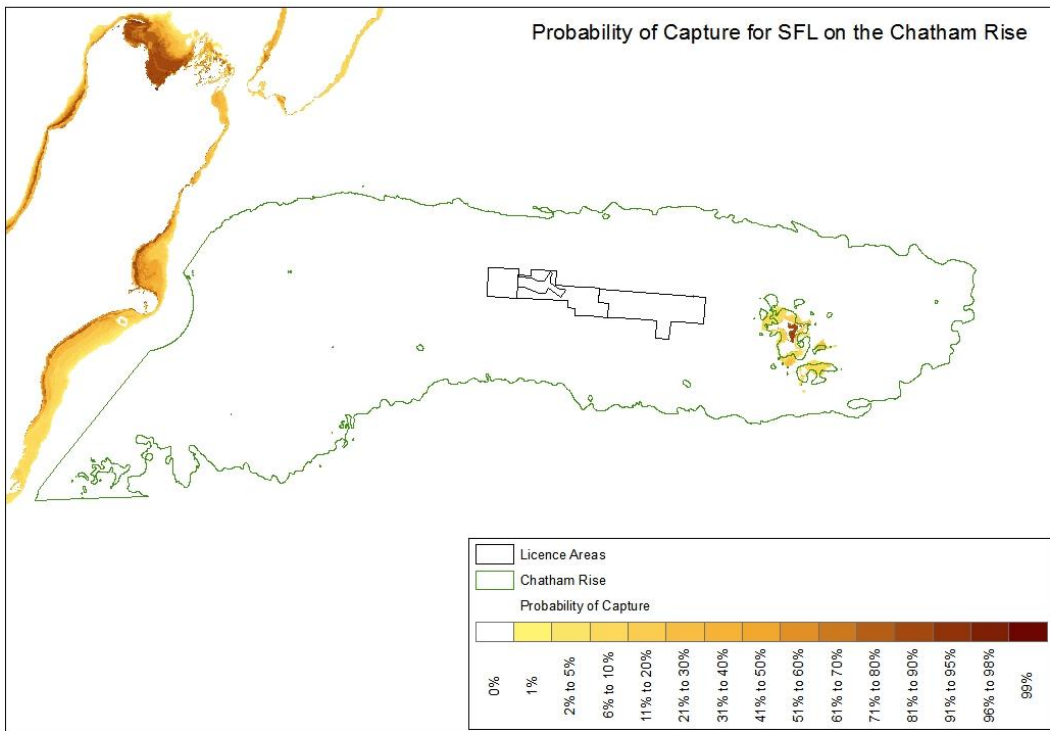


Figure 92: Probability of capture for sand flounder (*Rhombosolea plebeian*; SFL) on the Chatham Rise.

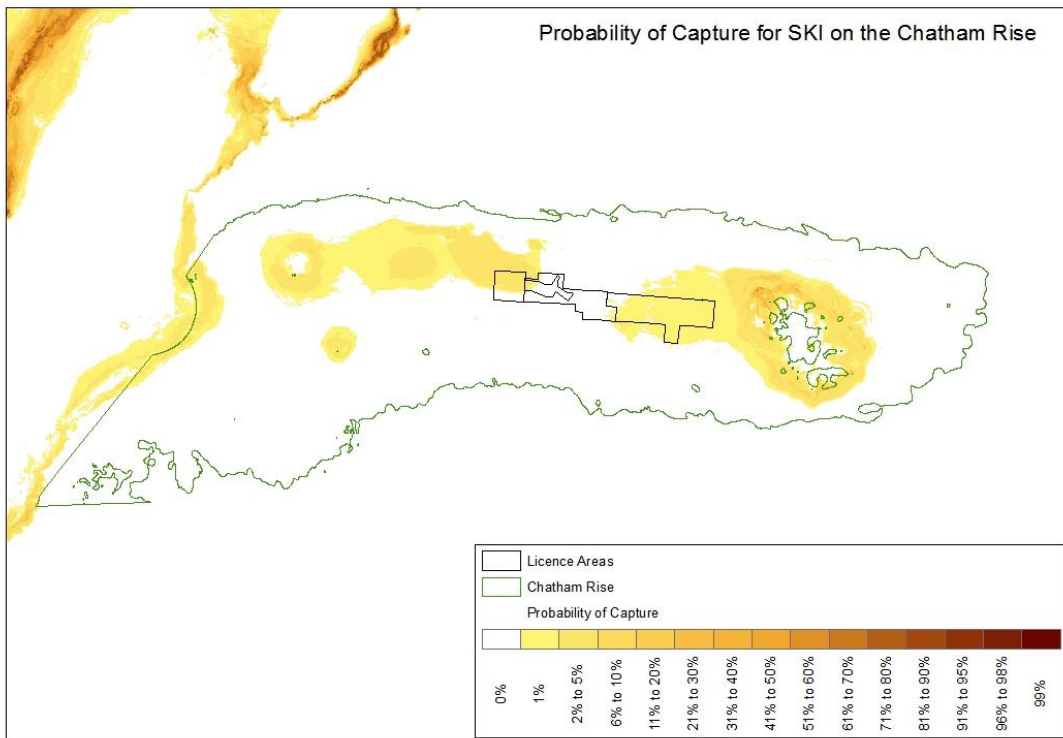


Figure 93: Probability of capture for gemfish (*Rexea solandri*; SKI) on the Chatham Rise.



CHATHAM RISE FISHERIES DISTRIBUTIONS

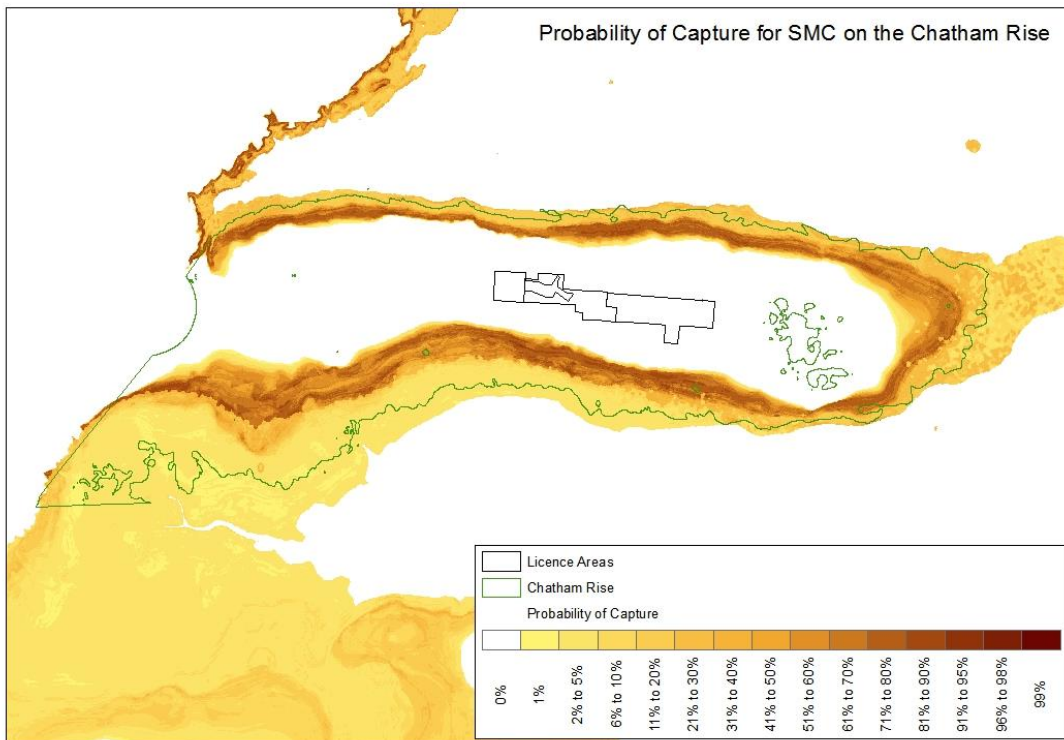


Figure 94: Probability of capture for small-headed cod (*Lepidion microcephalus*; SMC) on the Chatham Rise.

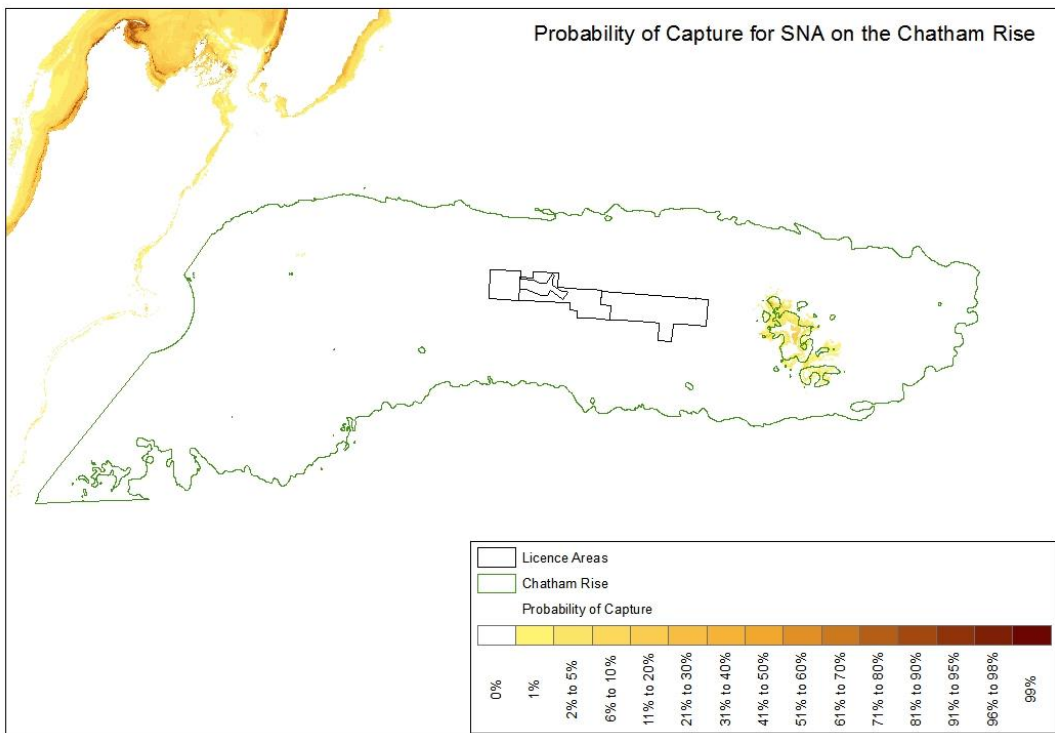


Figure 95: Probability of capture for snapper (*Pagrus auratus*; SNA) on the Chatham Rise.



CHATHAM RISE FISHERIES DISTRIBUTIONS

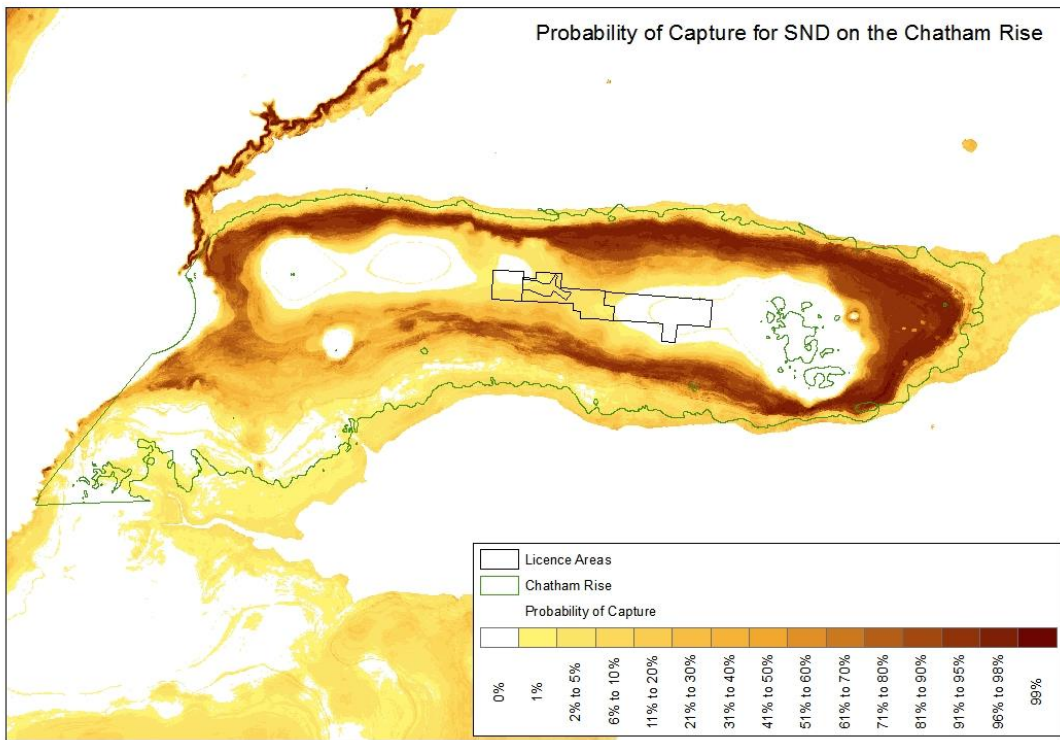


Figure 96: Probability of capture for shovelnose spiny dogfish (*Deania calcea*; SND) on the Chatham Rise.

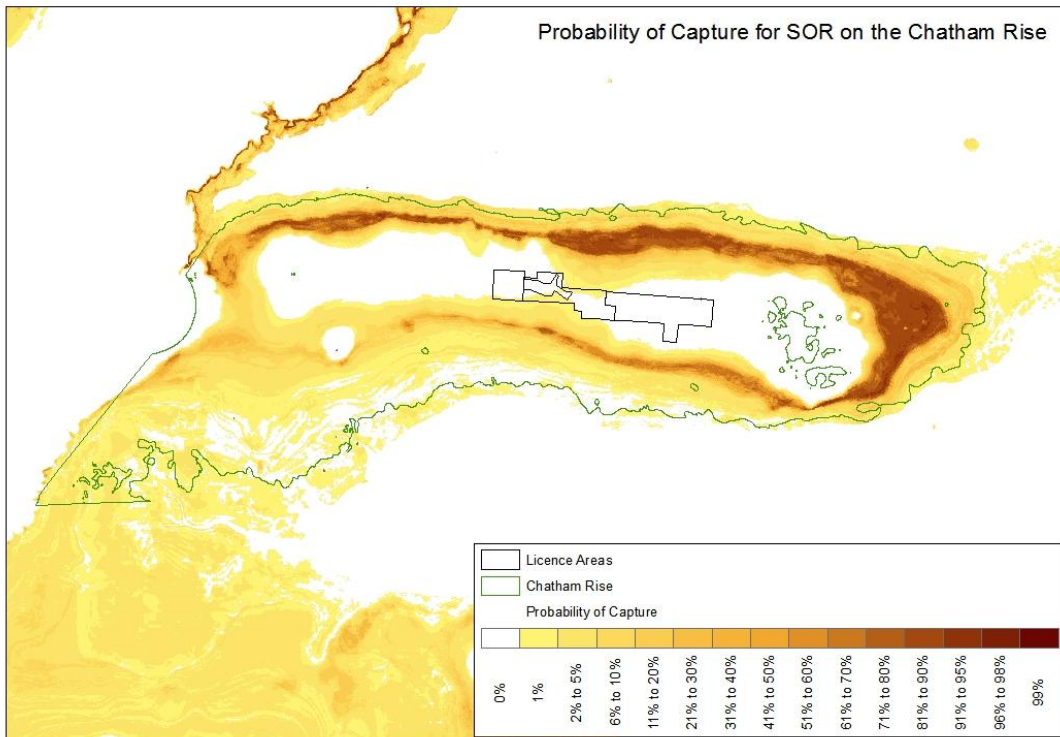


Figure 97: Probability of capture for spiky oreo (*Neocyttus rhomboidalis*; SOR) on the Chatham Rise.



CHATHAM RISE FISHERIES DISTRIBUTIONS

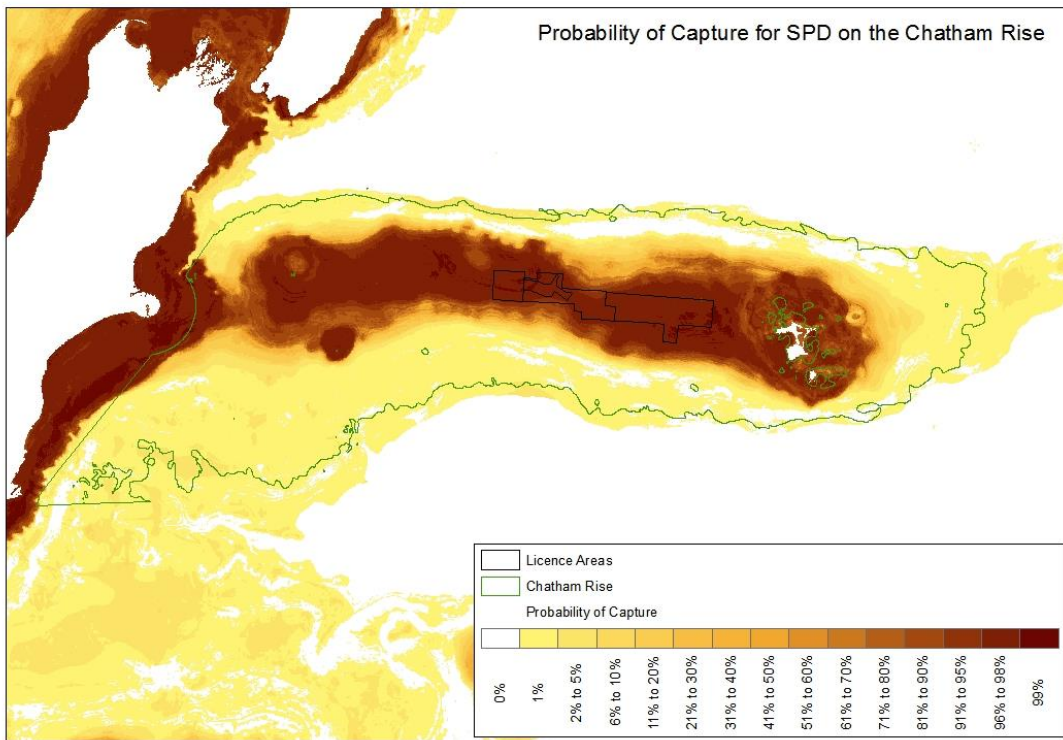


Figure 98: Probability of capture for spiny dogfish (*Squalus acanthias*; SPD) on the Chatham Rise.

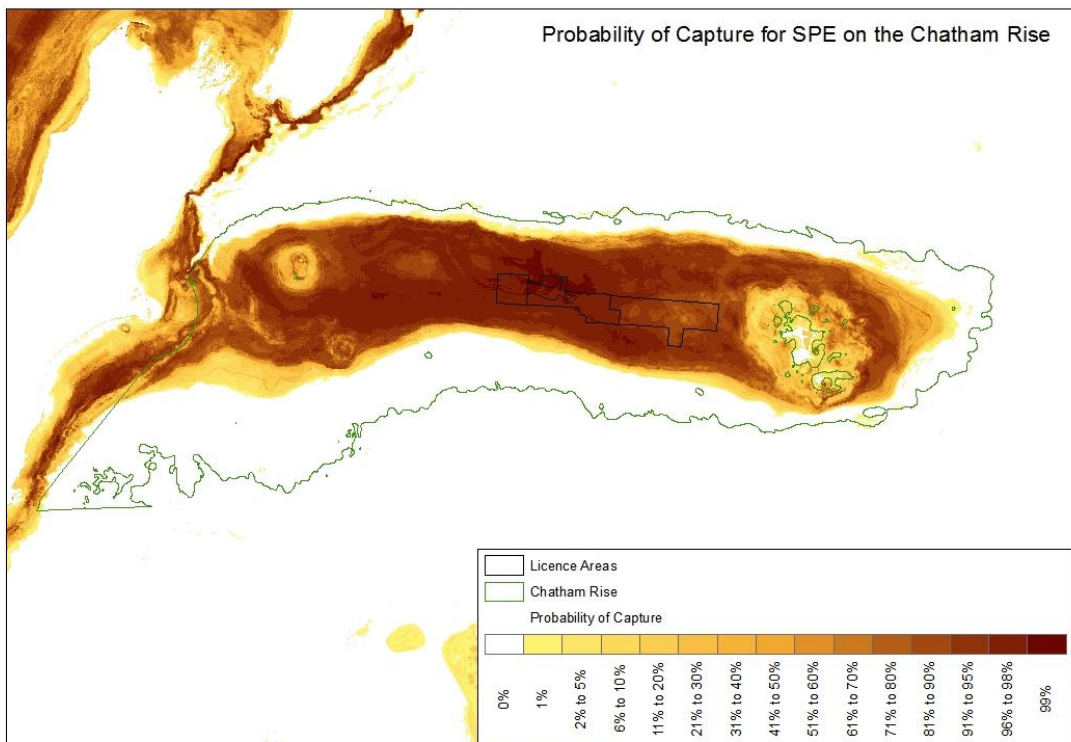


Figure 99: Probability of capture for sea perch (*Helicolenus sp.*; SPE) on the Chatham Rise.



CHATHAM RISE FISHERIES DISTRIBUTIONS

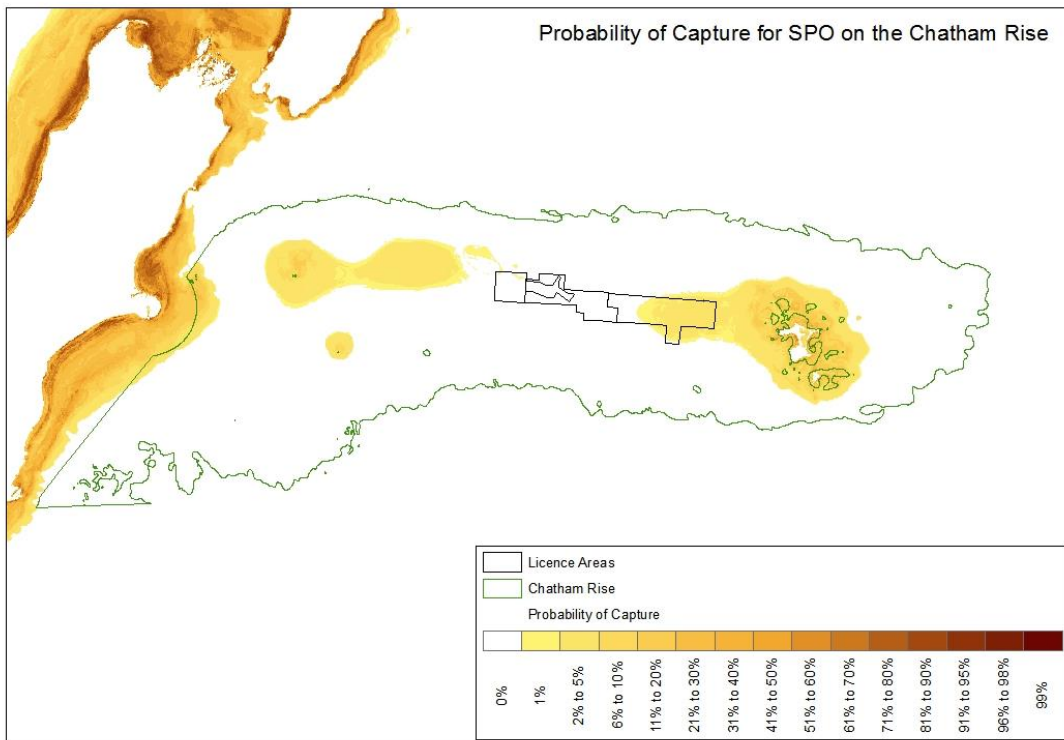


Figure 100: Probability of capture for rig (*Mustelus lenticulatus*; SPO) on the Chatham Rise.

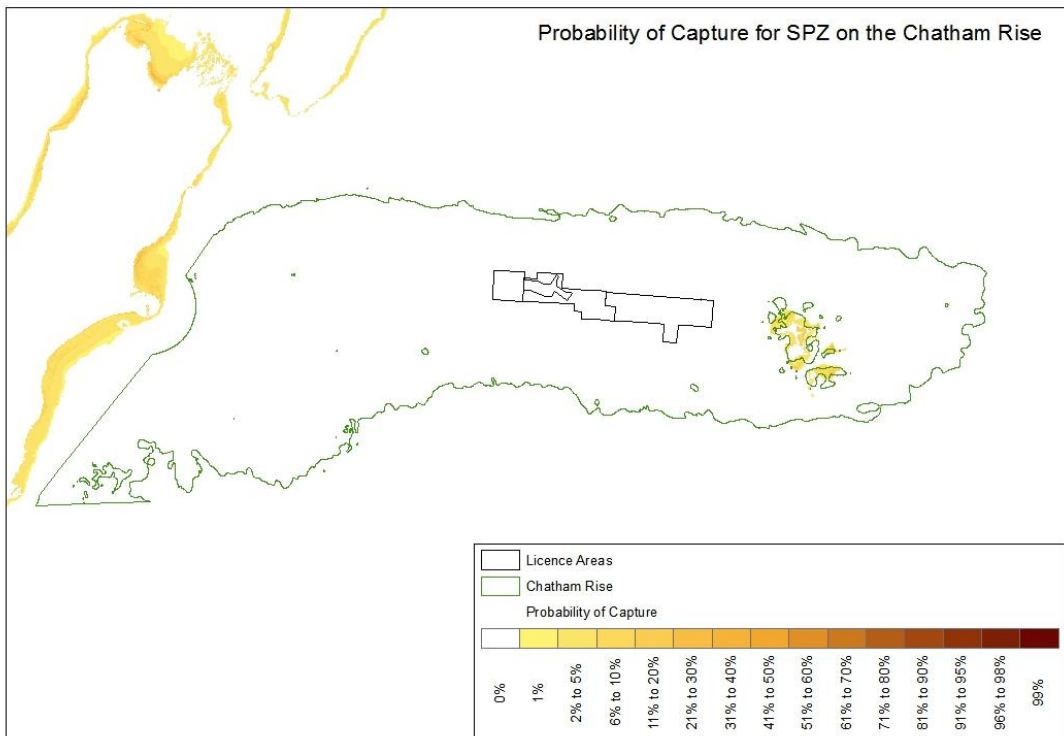


Figure 101: Probability of capture for spotted stargazer (*Genyagnus monopterygius*; SPZ) on the Chatham Rise.



CHATHAM RISE FISHERIES DISTRIBUTIONS

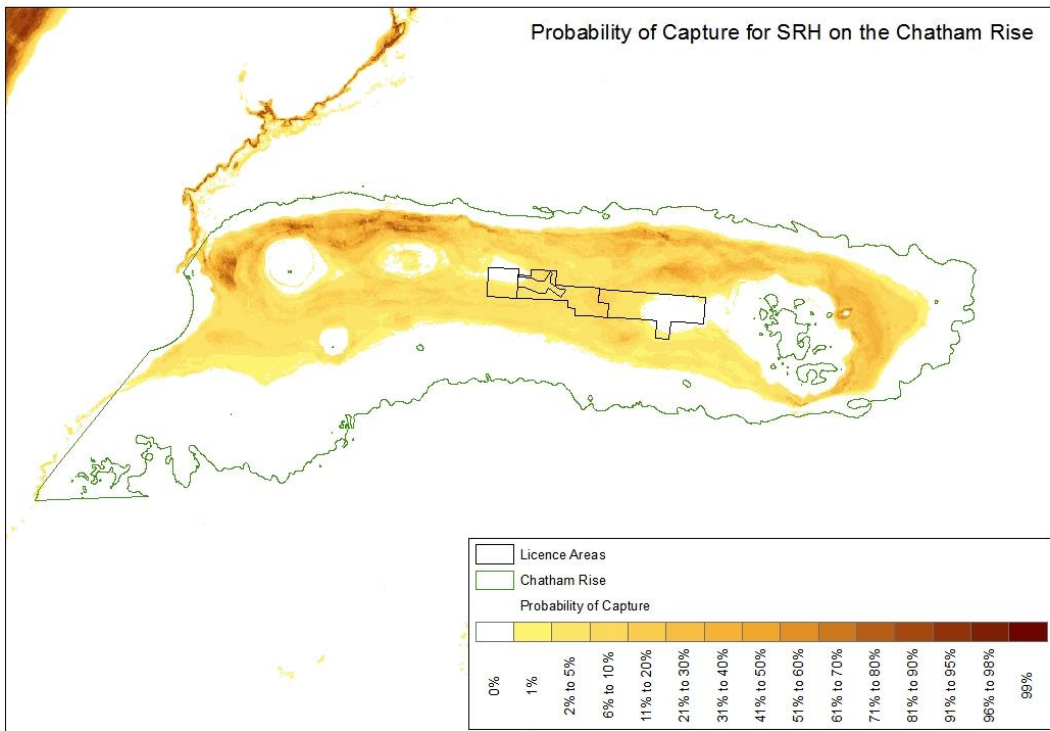


Figure 102: Probability of capture for silver roughy (*Hoplostethus mediterraneus*; SRH) on the Chatham Rise.

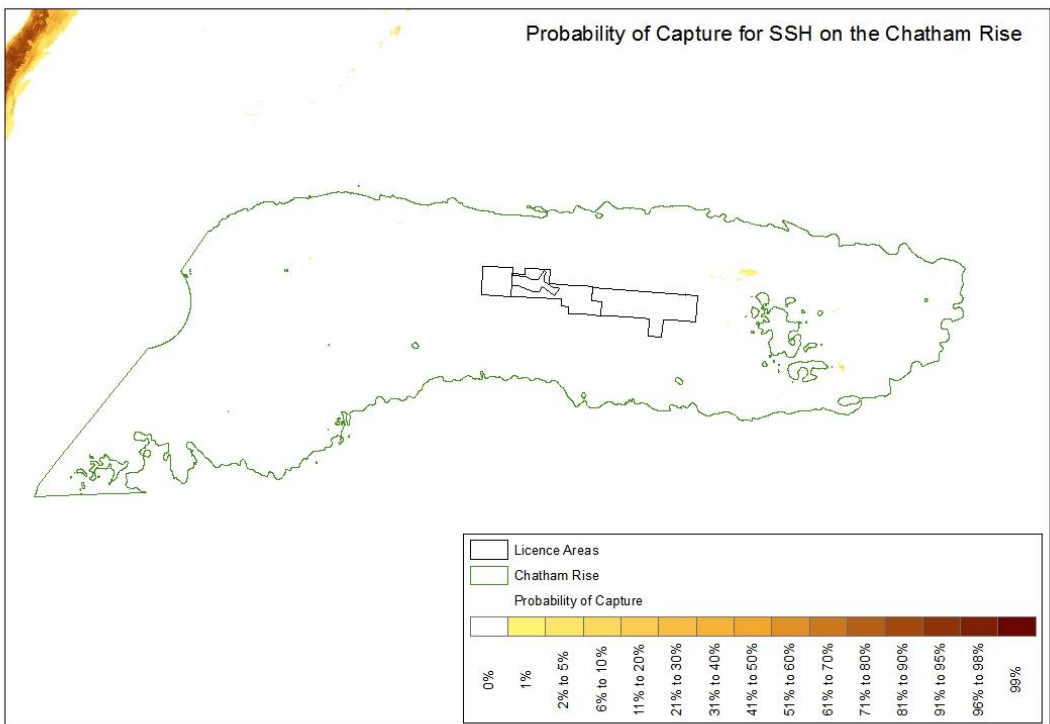


Figure 103: Probability of capture for slender smooth-hound (*Gollum attenuates*; SSH) on the Chatham Rise.



CHATHAM RISE FISHERIES DISTRIBUTIONS

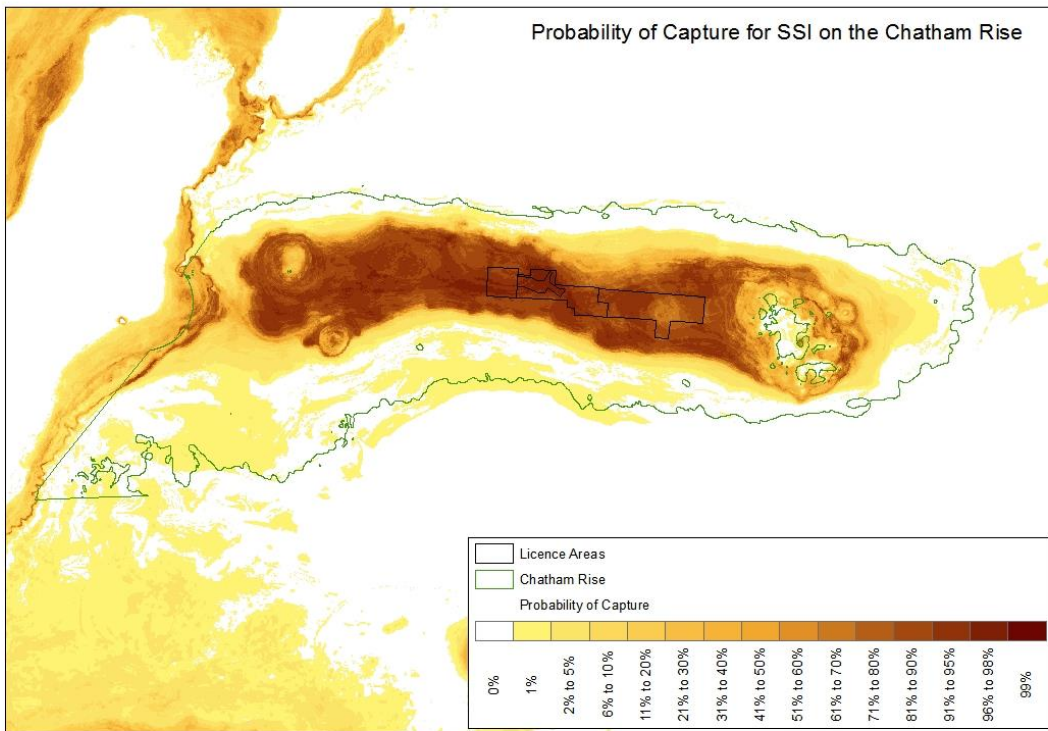


Figure 104: Probability of capture for silverside (*Argentina elongate*; SSI) on the Chatham Rise.

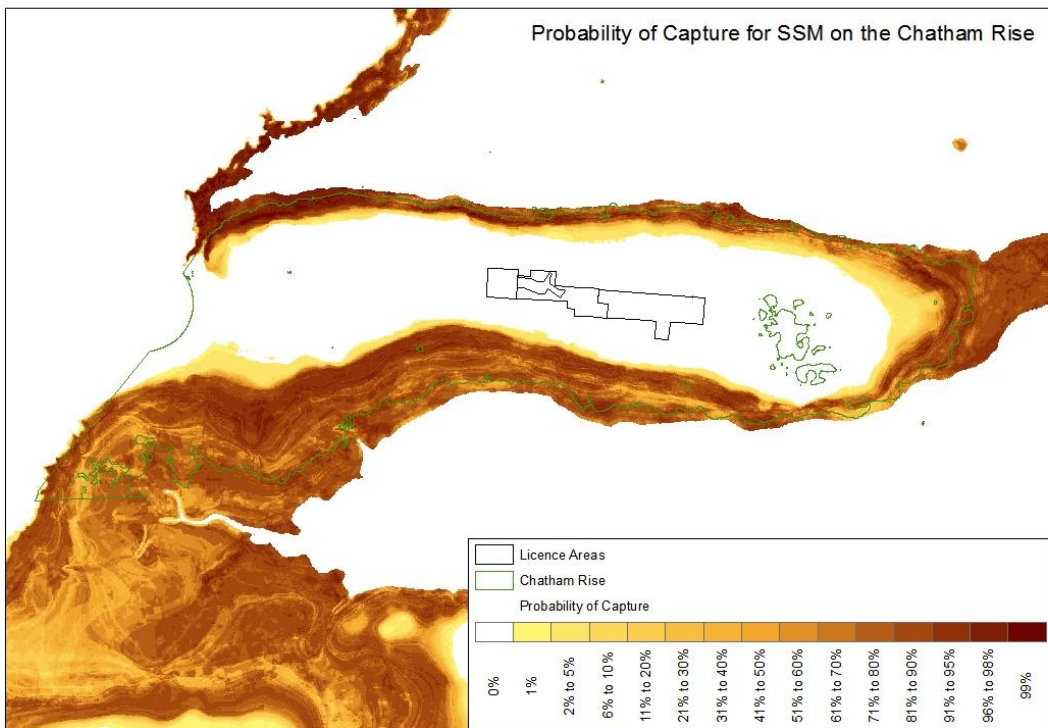


Figure 105: Probability of capture for smallscaled brown slickhead (*Alepocephalus antipodanus*; SSM) on the Chatham Rise.



CHATHAM RISE FISHERIES DISTRIBUTIONS

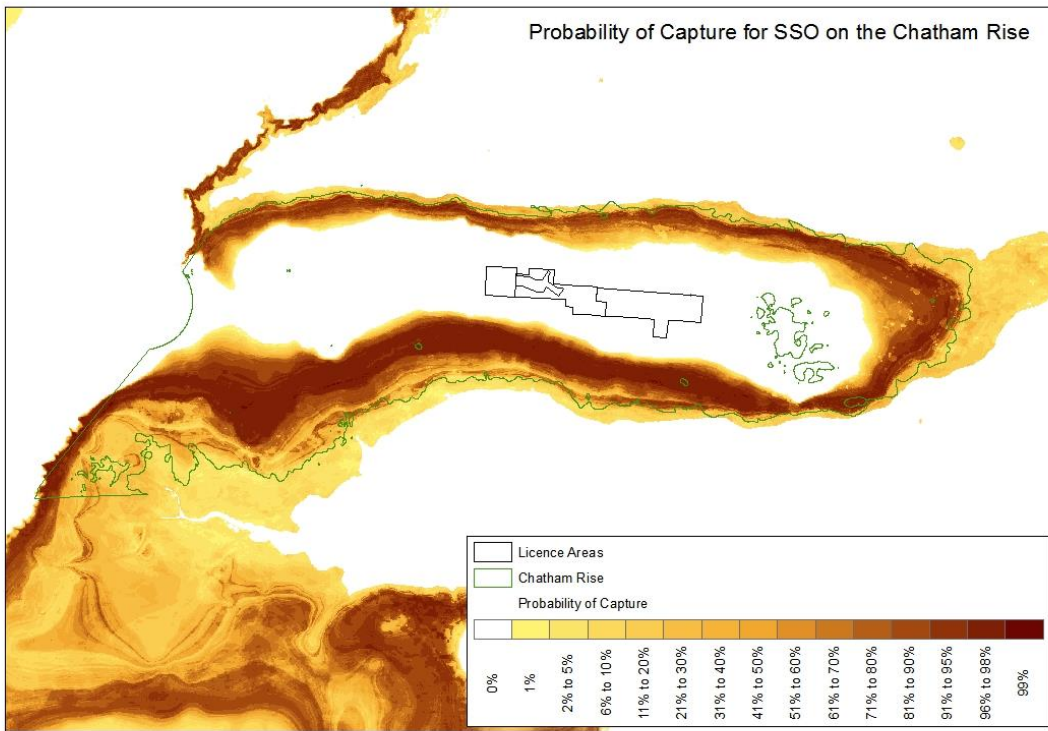


Figure 106: Probability of capture for smooth oreo (*Pseudocyttus maculatus*; SSO) on the Chatham Rise.

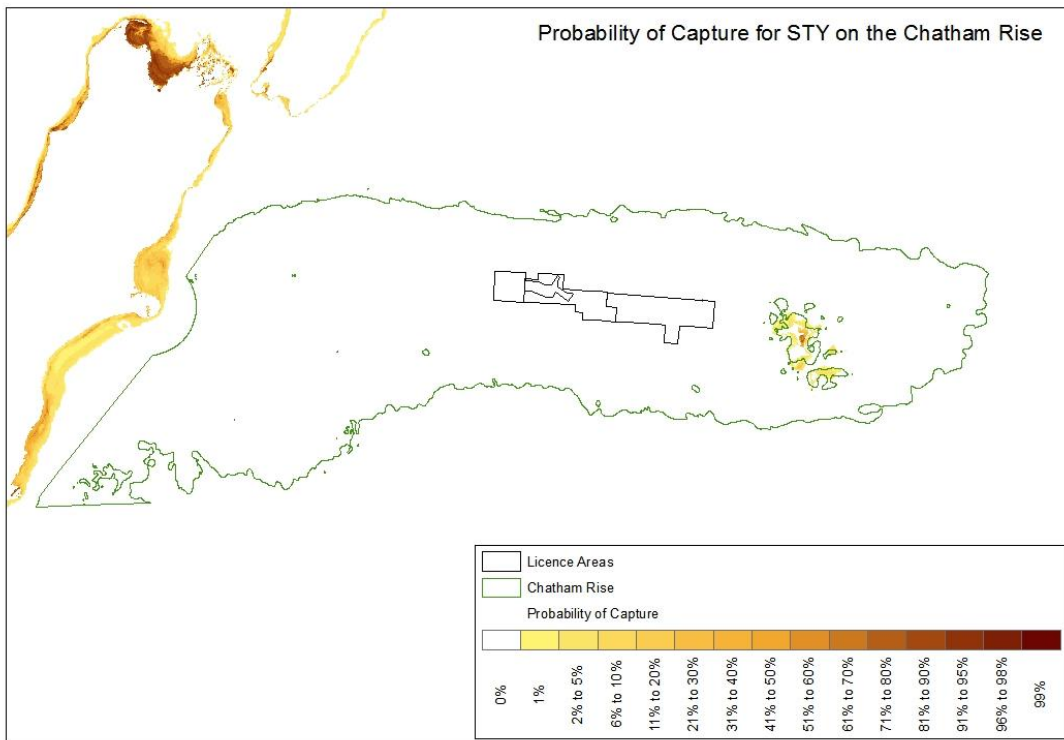


Figure 107: Probability of capture for spotty (*Notolabrus celidotus*; STY) on the Chatham Rise.



CHATHAM RISE FISHERIES DISTRIBUTIONS

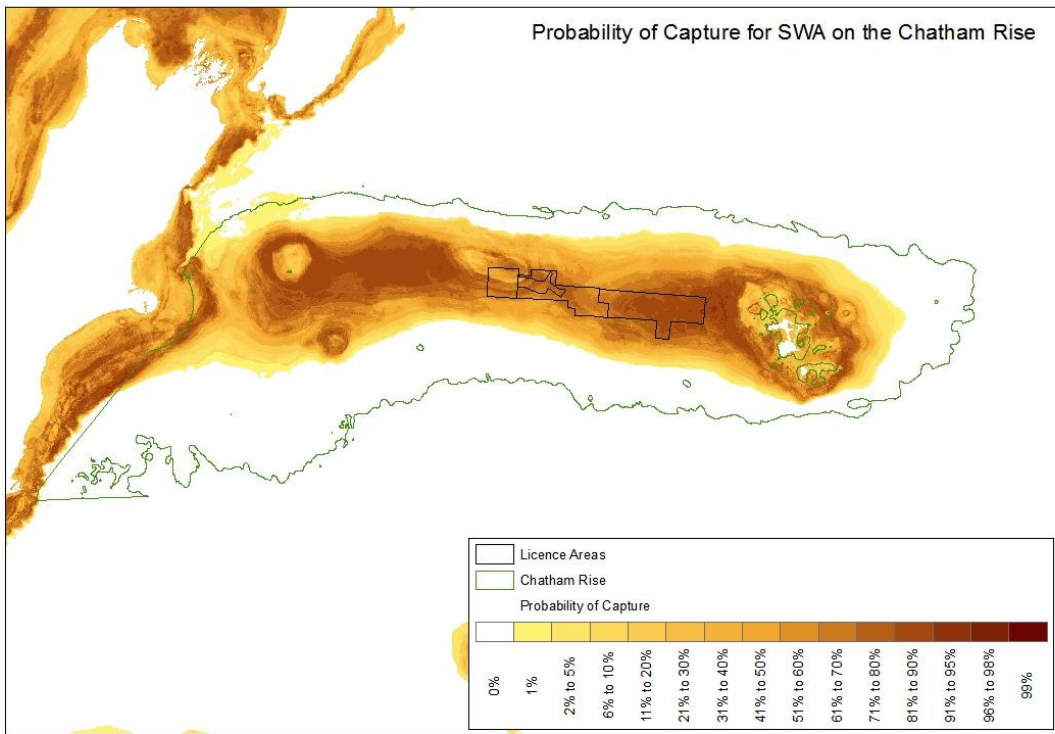


Figure 108: Probability of capture for silver warehou (*Seriolella punctate*; SWA) on the Chatham Rise.

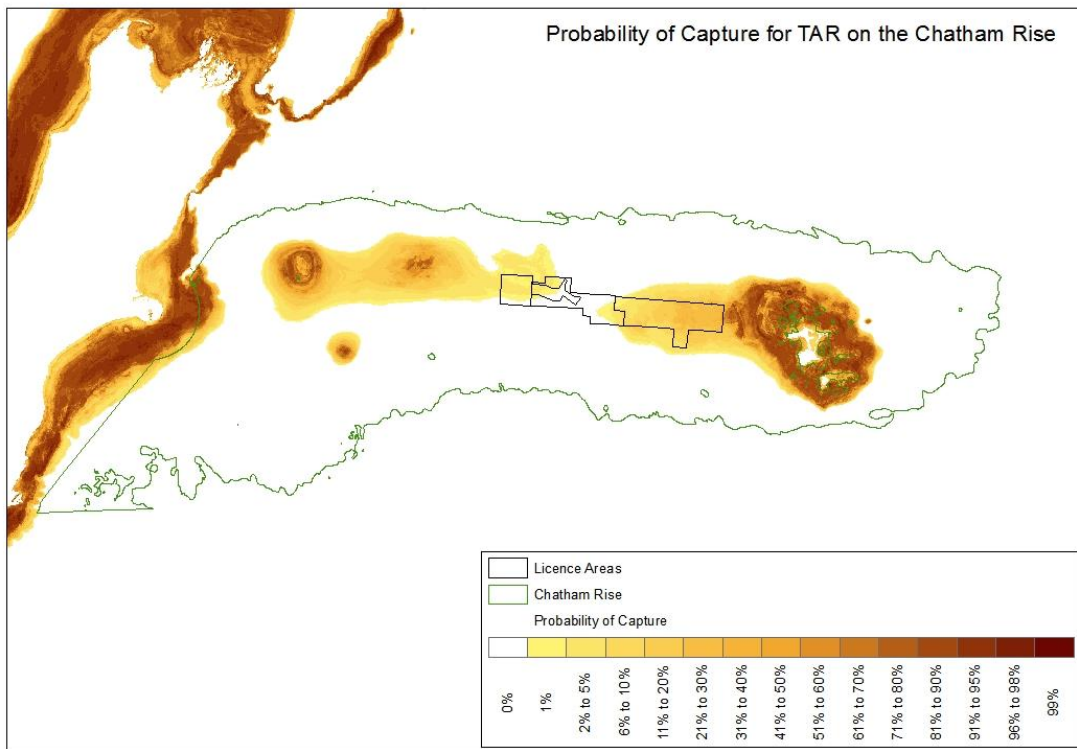


Figure 109: Probability of capture for tarakihi (*Nemadactylus macropterus*; TAR) on the Chatham Rise.



CHATHAM RISE FISHERIES DISTRIBUTIONS

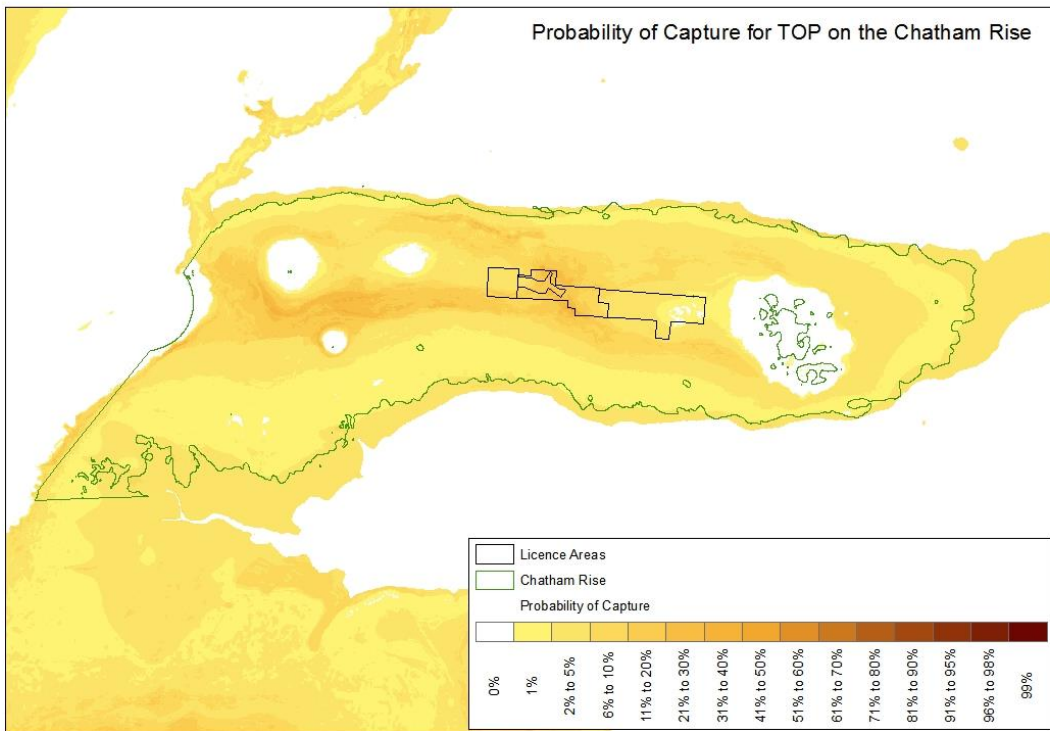


Figure 110: Probability of capture for pale toadfish (*Amblophthalmos angustus*; TOP) on the Chatham Rise.

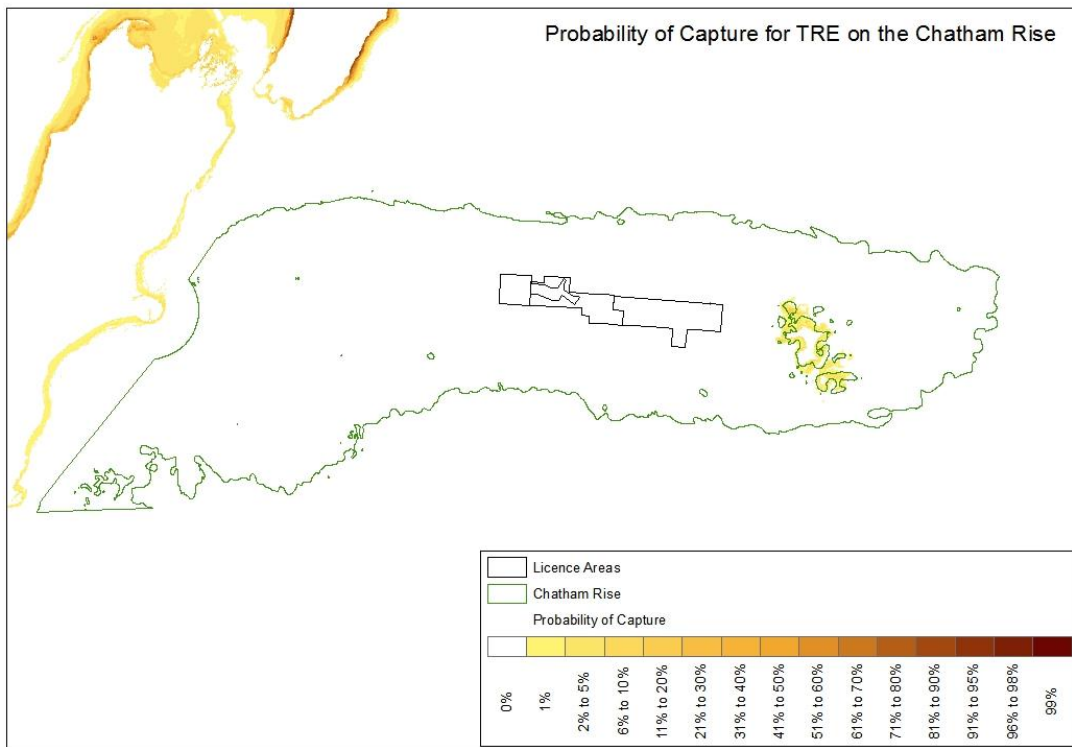


Figure 111: Probability of capture for trevally (*Pseudocaranx dentex*; TRE) on the Chatham Rise.



CHATHAM RISE FISHERIES DISTRIBUTIONS

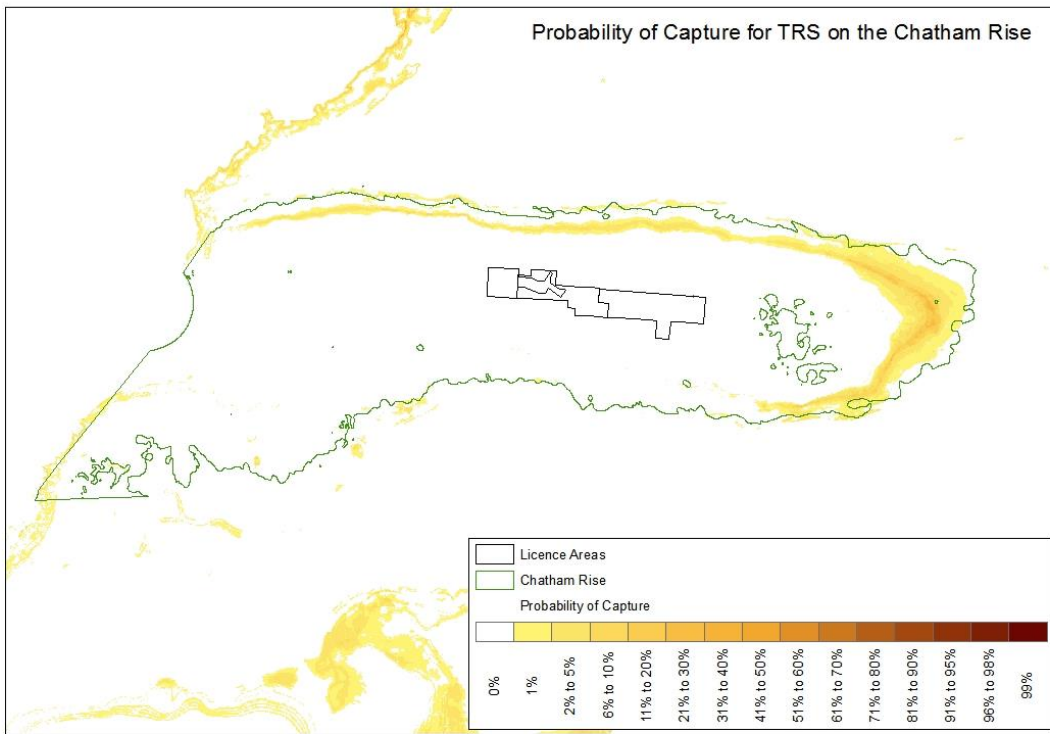


Figure 112: Probability of capture for cape scorpionfish (*Trachyscorpia capensis*; TRE) on the Chatham Rise.

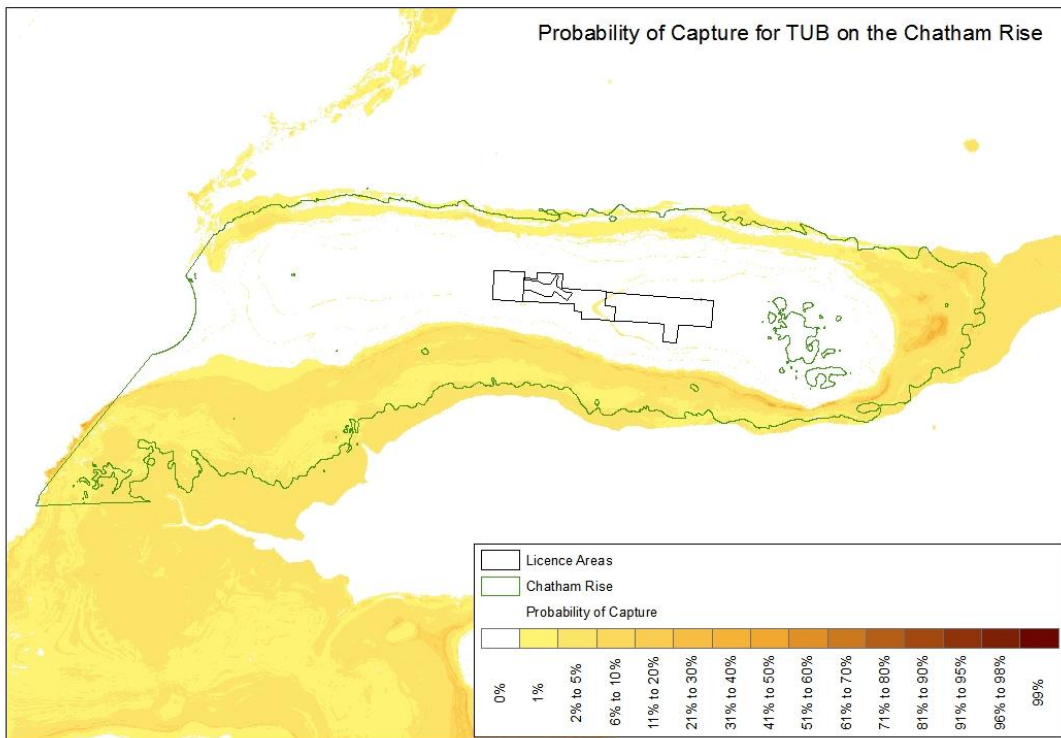


Figure 113: Probability of capture for *Tubbia tasmanica* (TUB) on the Chatham Rise.



CHATHAM RISE FISHERIES DISTRIBUTIONS

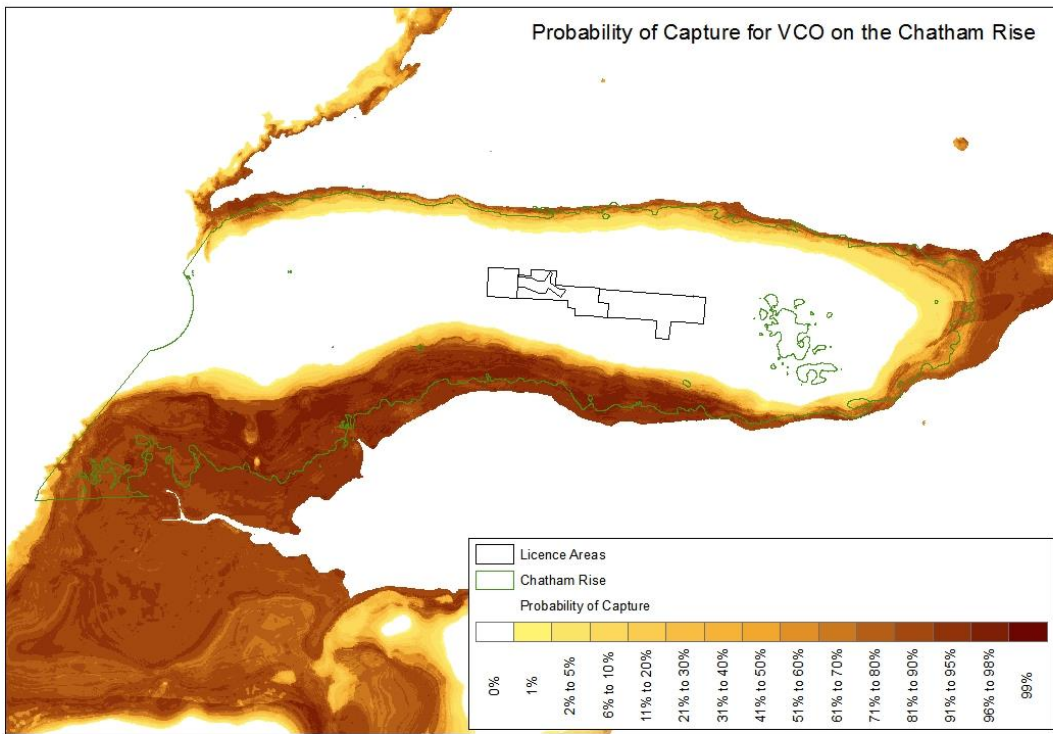


Figure 114: Probability of capture for violet cod (*Antimora rostrata*; VCO) on the Chatham Rise.

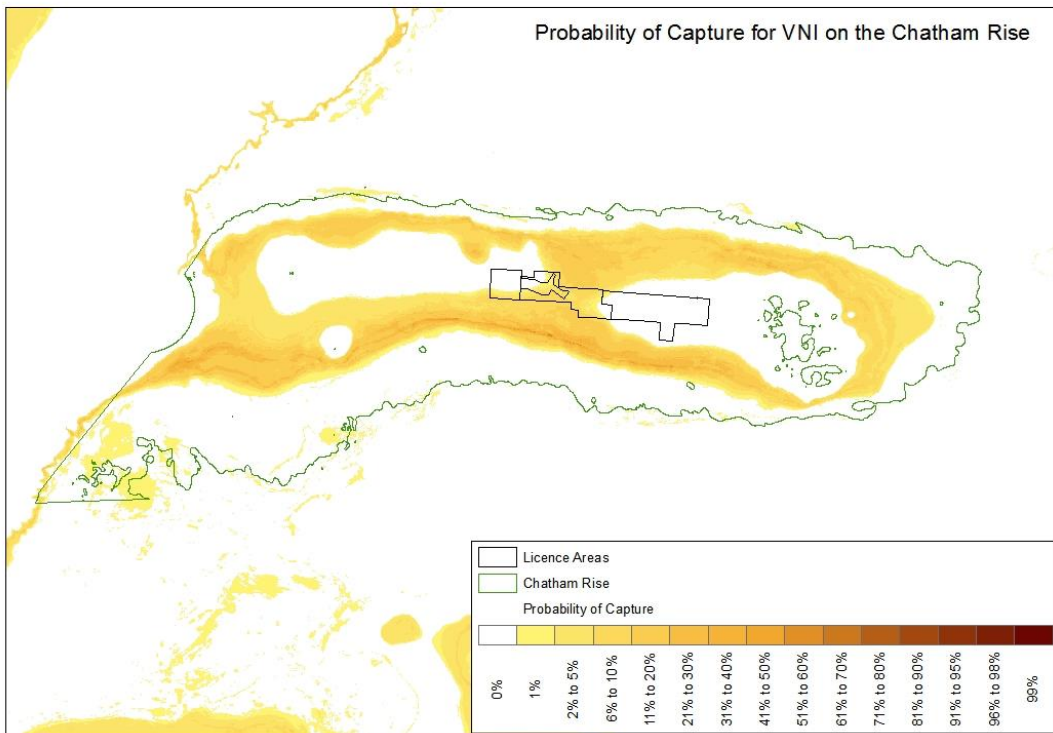


Figure 115: Probability of capture for blackspot rattail (*Lucigadus nigromaculatus*; VNI) on the Chatham Rise.



CHATHAM RISE FISHERIES DISTRIBUTIONS

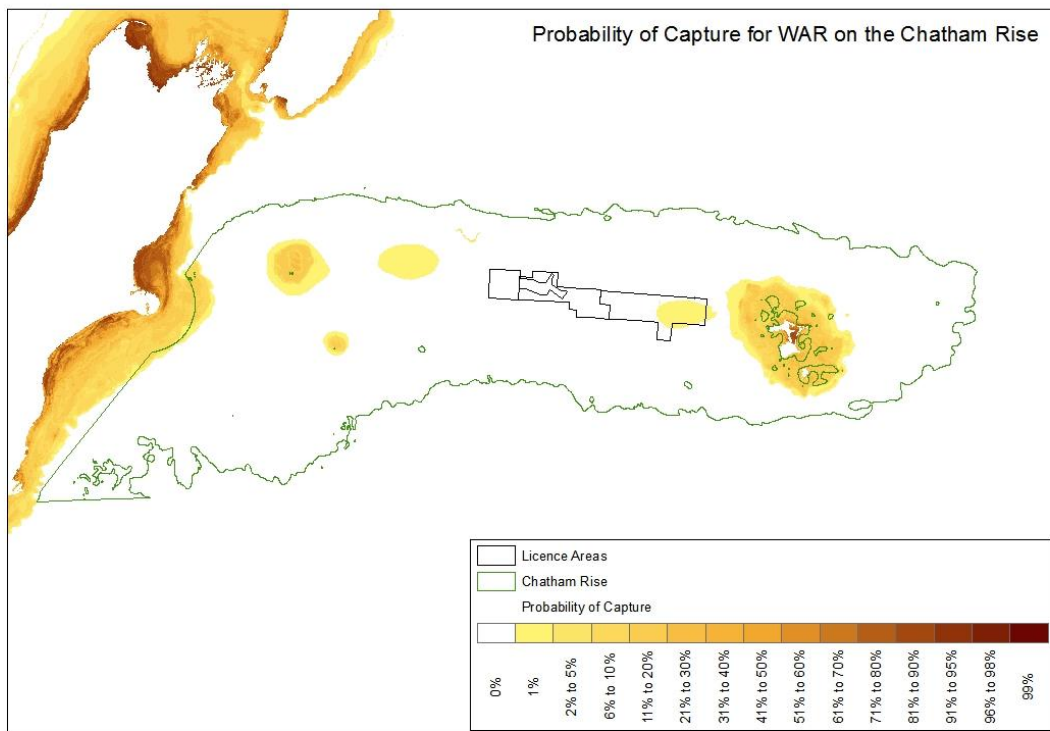


Figure 116: Probability of capture for common warehou (*Seriolella brama*; WAR) on the Chatham Rise.

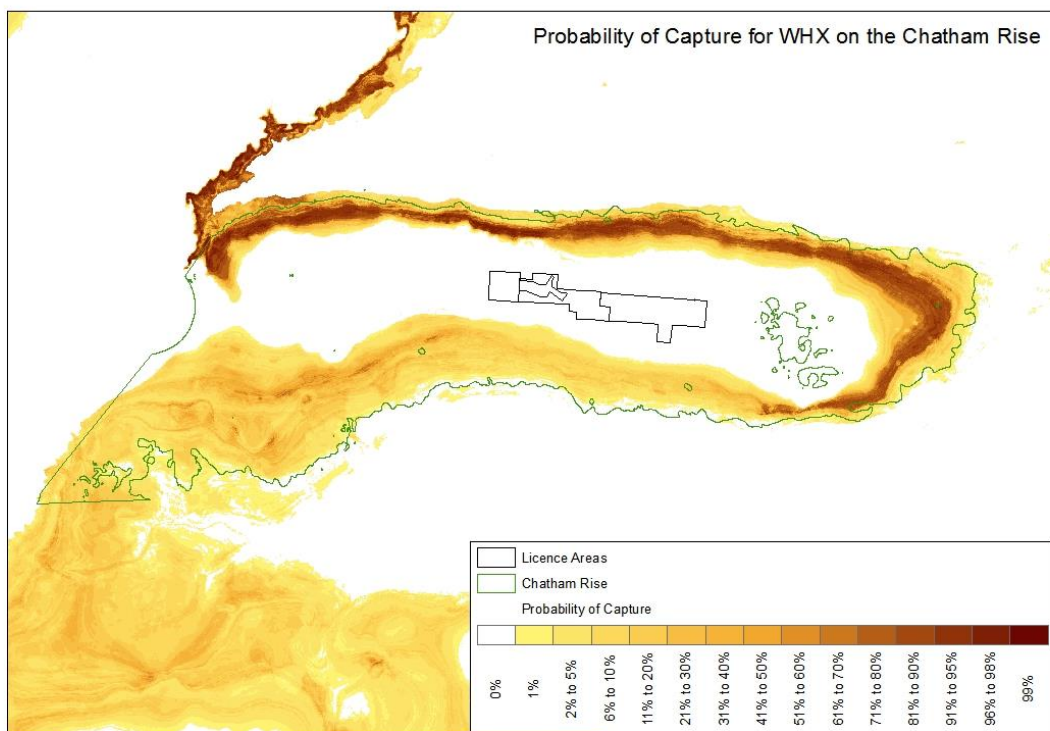


Figure 117: Probability of capture for white (unicorn) rattail (*Trachyrincus longirostris*; *Trachyrincus* sp.; WHX) on the Chatham Rise.



CHATHAM RISE FISHERIES DISTRIBUTIONS

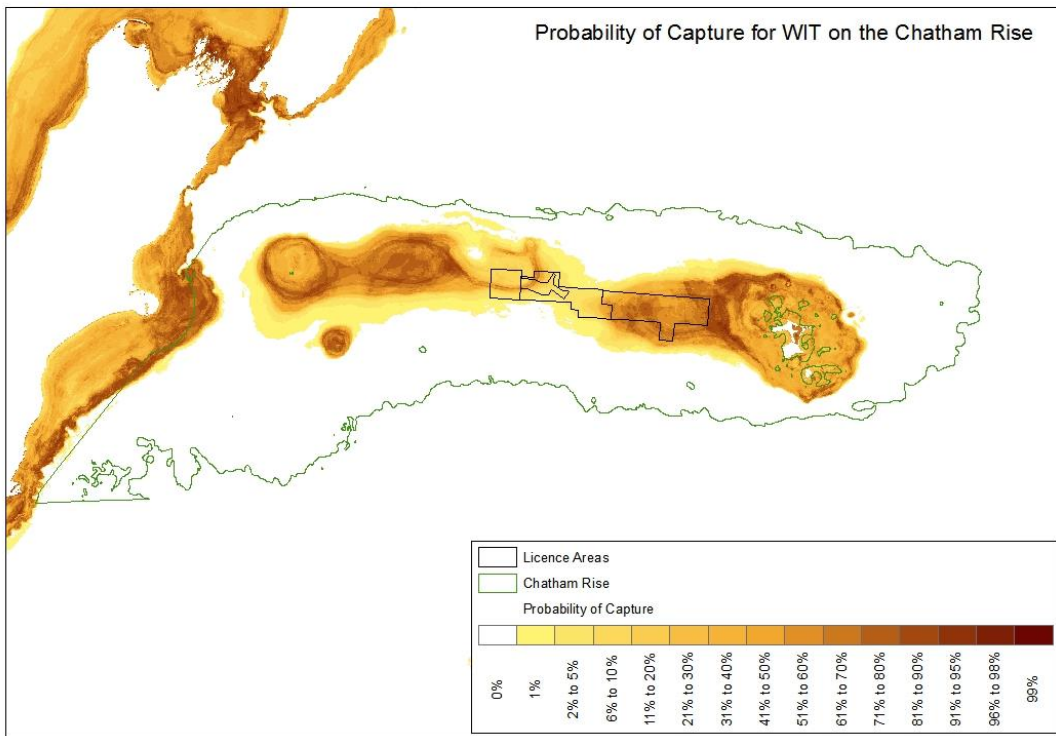


Figure 118: Probability of capture for witch (*Arnoglossus scapha*; WIT) on the Chatham Rise.

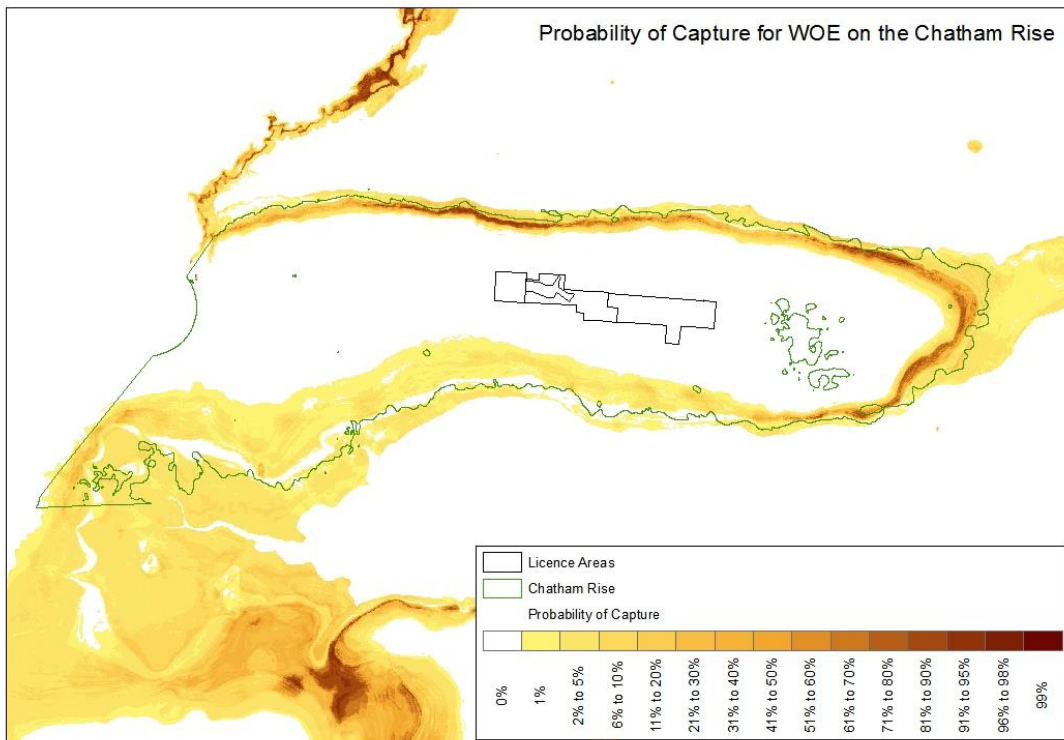


Figure 119: Probability of capture for warty oreo (*Allocyttus verrucosus*; WOE) on the Chatham Rise.



CHATHAM RISE FISHERIES DISTRIBUTIONS

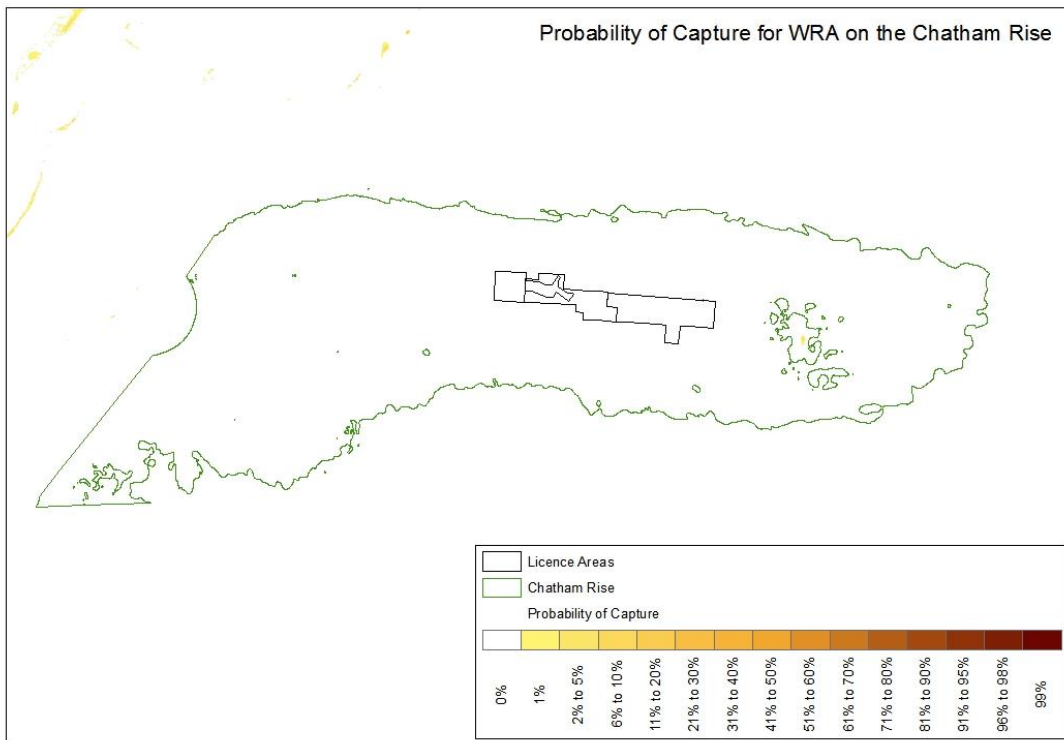


Figure 120: Probability of capture for whiptail ray (*Dasyatis thetidis*; WRA) on the Chatham Rise.

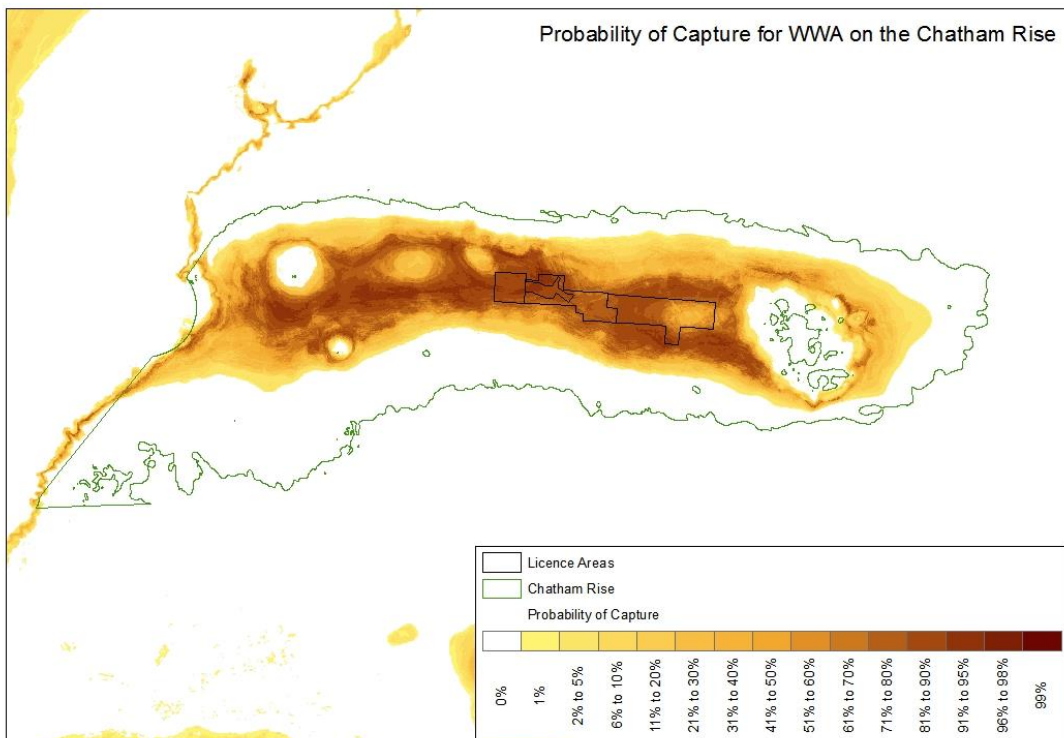


Figure 121: Probability of capture for white warehou (*Seriolella caerulea*; WWA) on the Chatham Rise.



CHATHAM RISE FISHERIES DISTRIBUTIONS

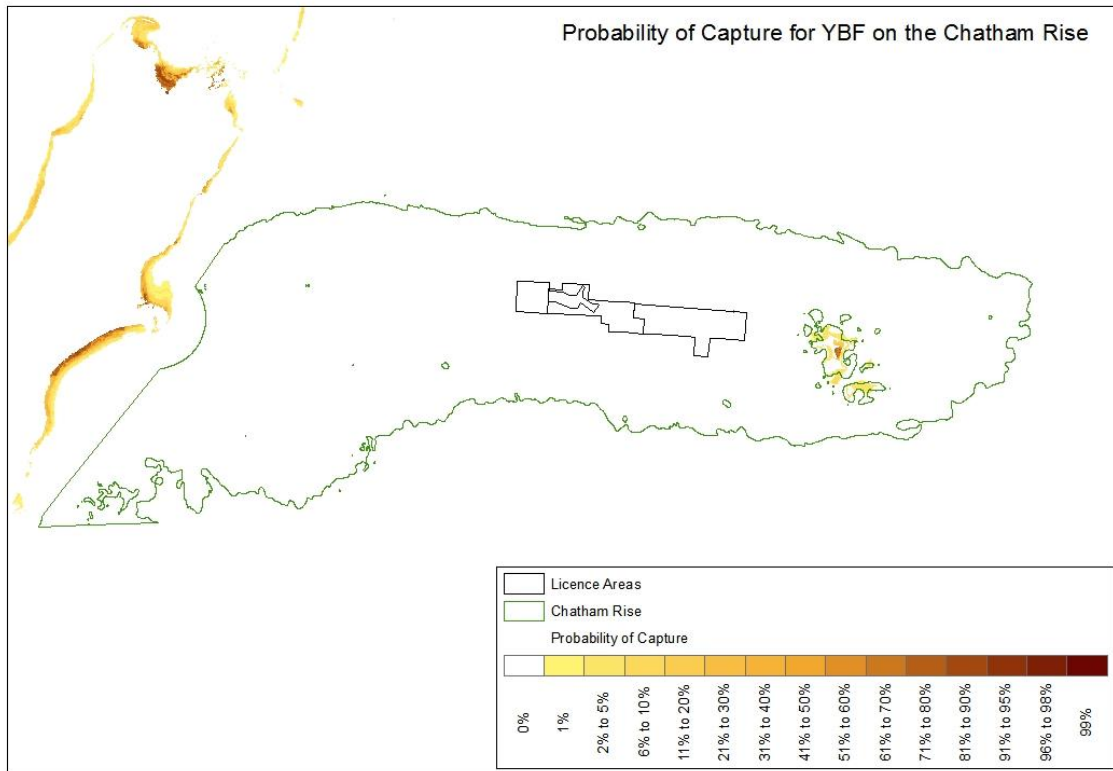


Figure 122: Probability of capture for yellow-belly flounder (*Rhombosolea leporine*, YBF) on the Chatham Rise.



APPENDIX A

Report Limitations



APPENDIX A

Report Limitations

This Report/Document has been provided by Golder Associates (NZ) Limited (“Golder”) subject to the following limitations:

- i) This Report/Document has been prepared for the particular purpose outlined in Golder’s proposal and no responsibility is accepted for the use of this Report/Document, in whole or in part, in other contexts or for any other purpose.
- ii) The scope and the period of Golder’s Services are as described in Golder’s proposal, and are subject to restrictions and limitations. Golder did not perform a complete assessment of all possible conditions or circumstances that may exist at the site referenced in the Report/Document. If a service is not expressly indicated, do not assume it has been provided. If a matter is not addressed, do not assume that any determination has been made by Golder in regards to it.
- iii) Conditions may exist which were undetectable given the limited nature of the enquiry Golder was retained to undertake with respect to the site. Variations in conditions may occur between investigatory locations, and there may be special conditions pertaining to the site which have not been revealed by the investigation and which have not therefore been taken into account in the Report/Document. Accordingly, if information in addition to that contained in this report is sought, additional studies and actions may be required.
- iv) The passage of time affects the information and assessment provided in this Report/Document. Golder’s opinions are based upon information that existed at the time of the production of the Report/Document. The Services provided allowed Golder to form no more than an opinion of the actual conditions of the site at the time the site was visited and cannot be used to assess the effect of any subsequent changes in the quality of the site, or its surroundings, or any laws or regulations.
- v) Any assessments, designs and advice made in this Report/Document are based on the conditions indicated from published sources and the investigation described. No warranty is included, either express or implied, that the actual conditions will conform exactly to the assessments contained in this Report/Document.
- vi) Where data supplied by the client or other external sources, including previous site investigation data, have been used, it has been assumed that the information is correct unless otherwise stated. No responsibility is accepted by Golder for incomplete or inaccurate data supplied by others.
- vii) The Client acknowledges that Golder may have retained subconsultants affiliated with Golder to provide Services for the benefit of Golder. Golder will be fully responsible to the Client for the Services and work done by all of its subconsultants and subcontractors. The Client agrees that it will only assert claims against and seek to recover losses, damages or other liabilities from Golder and not Golder’s affiliated companies. To the maximum extent allowed by law, the Client acknowledges and agrees it will not have any legal recourse, and waives any expense, loss, claim, demand, or cause of action, against Golder’s affiliated companies, and their employees, officers and directors.
- viii) This Report/Document is provided for sole use by the Client and is confidential to it. No responsibility whatsoever for the contents of this Report/Document will be accepted to any person other than the Client. Any use which a third party makes of this Report/Document, or any reliance on or decisions to be made based on it, is the responsibility of such third parties. Golder accepts no responsibility for damages, if any, suffered by any third party as a result of decisions made or actions based on this Report/Document.

At Golder Associates we strive to be the most respected global company providing consulting, design, and construction services in earth, environment, and related areas of energy. Employee owned since our formation in 1960, our focus, unique culture and operating environment offer opportunities and the freedom to excel, which attracts the leading specialists in our fields. Golder professionals take the time to build an understanding of client needs and of the specific environments in which they operate. We continue to expand our technical capabilities and have experienced steady growth with employees who operate from offices located throughout Africa, Asia, Australasia, Europe, North America, and South America.

Africa	+ 27 11 254 4800
Asia	+ 86 21 6258 5522
Australia & NZ	+ 61 3 8862 3500
Europe	+ 356 21 42 30 20
North America	+ 1 800 275 3281
South America	+ 55 21 3095 9500

solutions@golder.com
www.golder.com

AUCKLAND

Tel +64 9 486 8068
 Fax +64 9 486 8072

Level 2
 Nielsen Centre
 129 Hurstmere Road
 Takapuna
 Auckland 0622

PO Box 33-849
 Takapuna 0740

TAURANGA

Tel +64 7 928 5335
 Fax +64 7 928 5336

78 Maunganui Road
 Tauranga 3116

PO Box 13611
 Tauranga Central
 Tauranga 3141

HAMILTON

Tel +64 7 859 2356
 Fax +64 9 486 8072

Room 31 in the Homestead
 Ruakura Research Centre
 10 Bisley Road
 Hamilton 3214

PO Box 19-479
 Hamilton 3244

NELSON

Tel +64 3 548 1707
 Fax +64 3 548 1727

Level 3
 295 Trafalgar Street
 Nelson 7010

PO Box 1724
 Nelson 7040

CHRISTCHURCH

Tel +64 3 377 5696
 Fax +64 3 377 9944

Level 1
 214 Durham Street
 Christchurch 8011

PO Box 2281
 Christchurch 8140

DUNEDIN

Tel +64 3 479 0390
 Fax +64 3 474 9642

Level 9A
 John Wickliffe House
 265 Princes Street
 Dunedin 9016

PO Box 1087
 Dunedin 9054

