

Site 5501

Botanist Andrew Craigie (AIC)
Date 8/09/2016
Quadrat Size 3 x 3 m
NW Corner Coordinates 52K 0436004 7499644
Landform Salt Lake Upper
Slope & Aspect Slope - Gentle; Aspect - North
Soil Group Sandy; Surface - Loose; Surface - Crust
Soil Colour Orange
Soil Texture Sand Clay Loam
Rock Type No Rocks
Rock Size and Abundance Sand or Smaller (<2 mm) - No Rocks (0%)
Vegetation Condition 2. Pristine or nearly so
Disturbance Type No Disturbance
Time since Fire No Evidence
Leaf Litter Distribution and Cover Low <10%



Taxon	Stratum	Cover Class
<i>Atriplex vesicaria</i>	Shrub (0-1 m)	1-5%
<i>Eremophea spinosa</i>	Shrub (0-1 m)	<1%
<i>Frankenia cordata</i>	Shrub (0-1 m)	1-5%
<i>Lawrenzia glomerata</i>	Shrub (0-1 m)	1-5%
<i>Sclerolaena crenata</i>	Shrub (0-1 m)	<1%
<i>Eragrostis falcata</i>	Grass	1-5%

Site 5502

Botanist Andrew Craigie (AIC)
Date 8/09/2016
Quadrat Size 3 x 3 m
NW Corner Coordinates 52K 0436000 7499675
Landform Salt Lake Upper
Slope & Aspect Slope - Gentle; Aspect - North
Soil Group Sandy
Soil Colour Orange; Brown
Soil Texture Clayey Sand
Rock Type No Rocks
Rock Size and Abundance Sand or Smaller (<2 mm) - No Rocks (0%)
Vegetation Condition 2. Pristine or nearly so
Disturbance Type No Disturbance
Time since Fire No Evidence
Leaf Litter Distribution and Cover Low <10%



Taxon	Stratum	Cover Class
<i>Eremophea spinosa</i>	Shrub (0-1 m)	<1%
<i>Frankenia cordata</i>	Shrub (0-1 m)	1-5%
<i>Lawrencia glomerata</i>	Shrub (0-1 m)	1-5%
<i>Maireana luehmannii</i>	Shrub (0-1 m)	<1%
<i>Sclerolaena crenata</i>	Shrub (0-1 m)	<1%
<i>Eragrostis falcata</i>	Grass	1-5%
<i>Calocephalus platycephalus</i>	Herb	<1%

Site 5503

Botanist Andrew Craigie (AIC)
Date 8/09/2016
Quadrat Size 3 x 3 m
NW Corner Coordinates 52K 0436004 7499693
Landform Salt Lake Mid
Slope & Aspect Slope - Gentle; Aspect - North
Soil Group Sandy; Surface - Loose
Soil Colour Orange; White
Soil Texture Clayey Sand; Sand Clay Loam
Rock Type No Rocks
Rock Size and Abundance Sand or Smaller (<2 mm) - No Rocks (0%)
Vegetation Condition 2. Pristine or nearly so
Disturbance Type No Disturbance
Time since Fire No Evidence
Leaf Litter Distribution and Cover Low <10%



Taxon	Stratum	Cover Class
<i>Maireana luehmannii</i>	Shrub (0-1 m)	1-5%
<i>Tecticornia calyptata</i>	Shrub (0-1 m)	1-5%
<i>Eragrostis falcata</i>	Grass	1-5%
<i>Calocephalus platycephalus</i>	Herb	<1%

Site 5504


Botanist Andrew Craigie (AIC)
Date 8/09/2016
Quadrat Size 3 x 3 m
NW Corner Coordinates 52K 0436003 7499705
Landform Salt Lake Mid
Slope & Aspect Slope - Gentle; Aspect - North
Soil Group Sandy; Loamy
Soil Colour Orange; White
Soil Texture Sand Clay Loam
Rock Type No Rocks
Rock Size and Abundance Sand or Smaller (<2 mm) - No Rocks (0%)
Vegetation Condition 2. Pristine or nearly so
Disturbance Type No Disturbance
Time since Fire < 1 year
Leaf Litter Distribution and Cover Low <10%



Taxon	Stratum	Cover Class
<i>Maireana luehmannii</i>	Shrub (0-1 m)	<1%
<i>Tecticornia calytrata</i>	Shrub (0-1 m)	6-20%

Site 5505

Botanist Andrew Craigie (AIC)
Date 8/09/2016
Quadrat Size 3 x 3 m
NW Corner Coordinates 52K 0436004 7499714
Landform Salt Lake Lower
Slope & Aspect Slope - Gentle; Aspect - North
Soil Group Sandy; Surface - Loose
Soil Colour Orange; White
Soil Texture Clayey Sand
Rock Type Calcrete; No Rocks
Rock Size and Abundance Pebbles (2-64 mm); Sand or Smaller (<2 mm) - Few (<10%)
Vegetation Condition 2. Pristine or nearly so
Disturbance Type No Disturbance
Time since Fire No Evidence
Leaf Litter Distribution and Cover Low <10%



Taxon	Stratum	Cover Class
<i>Maireana luehmannii</i>	Shrub (0-1 m)	<1%
<i>Surreya diandra</i>	Shrub (0-1 m)	<1%
<i>Tecticornia calyptрата</i>	Shrub (0-1 m)	6-20%
<i>Eragrostis falcata</i>	Grass	1-5%
<i>Angianthus cyathifer</i>	Herb	<1%

Site 5506

Botanist Andrew Craigie (AIC)
Date 8/09/2016
Quadrat Size 3 x 3 m
NW Corner Coordinates 52K 0436005 7499725
Landform Salt Lake Lower
Slope & Aspect Slope - Negligible
Soil Group Sandy
Soil Colour Orange; White
Soil Texture Clayey Sand
Rock Type No Rocks
Rock Size and Abundance Sand or Smaller (<2 mm) - No Rocks (0%)
Vegetation Condition 2. Pristine or nearly so
Disturbance Type No Disturbance
Time since Fire No Evidence
Leaf Litter Distribution and Cover Low <10%



Taxon	Stratum	Cover Class
<i>Tecticornia calyptata</i>	Shrub (0-1 m)	<1%
<i>Tecticornia halocnemoides subsp. longispicata</i>	Shrub (0-1 m)	6-20%

Site 5701

Botanist Andrew Craigie (AIC)
Date 7/09/2016
Quadrat Size 3 x 3 m
NW Corner Coordinates 52K 0430772 7506963
Landform Salt Lake Upper
Slope & Aspect Slope - Gentle; Aspect - East
Soil Group Sandy; Surface - Loose
Soil Colour Orange; White
Soil Texture Clayey Sand
Rock Type Calcrete
Rock Size and Abundance Pebbles (2-64 mm) - Few (<10%)
Vegetation Condition 2. Pristine or nearly so
Disturbance Type No Disturbance
Time since Fire No Evidence
Leaf Litter Distribution and Cover Low <10%



Taxon	Stratum	Cover Class
<i>Neobassia astrocarpa</i>	Shrub (0-1 m)	<1%
<i>Scaevola collaris</i>	Shrub (0-1 m)	1-5%
<i>Sclerolaena fimbriolata</i>	Shrub (0-1 m)	<1%
<i>Surreya diandra</i>	Shrub (0-1 m)	<1%
<i>Triodia pungens</i>	Hummock Grass	6-20%
<i>Eragrostis falcata</i>	Grass	6-20%

Site 5702

Botanist Andrew Craigie (AIC)
Date 7/09/2016
Quadrat Size 3 x 3 m
NW Corner Coordinates 52K 0430800 7506940
Landform Salt Lake Upper
Slope & Aspect Slope - Gentle; Aspect - East
Soil Group Sandy; Surface - Crust
Soil Colour Orange; White
Soil Texture Clayey Sand
Rock Type Calcrete
Rock Size and Abundance Cobbles (64-256 mm); Pebbles (2-64 mm) - Many (30-70%)
Vegetation Condition 2. Pristine or nearly so
Disturbance Type No Disturbance
Time since Fire No Evidence
Leaf Litter Distribution and Cover Low <10%



Taxon	Stratum	Cover Class
<i>Scaevola collaris</i>	Shrub (0-1 m)	1-5%
<i>Sclerolaena fimbriolata</i>	Shrub (0-1 m)	<1%
<i>Stackhousia clementii</i>	Shrub (0-1 m)	1-5%
<i>Surreya diandra</i>	Shrub (0-1 m)	<1%
<i>Eragrostis falcata</i>	Grass	1-5%
<i>Goodenia maideniana</i>	Herb	<1%

Site 5703

Botanist Andrew Craigie (AIC)
Date 7/09/2016
Quadrat Size 3 x 3 m
NW Corner Coordinates 52K 0430826 7506928
Landform Salt Lake Mid
Slope & Aspect Slope - Gentle; Aspect - East
Soil Group Sandy; Surface - Loose; Surface - Crust
Soil Colour Orange; White
Soil Texture Clayey Sand
Rock Type Calcrete
Rock Size and Abundance Cobbles (64-256 mm); Pebbles (2-64 mm) - Many (30-70%)
Vegetation Condition 2. Pristine or nearly so
Disturbance Type No Disturbance
Time since Fire No Evidence
Leaf Litter Distribution and Cover Low <10%



Taxon	Stratum	Cover Class
<i>Scaevola collaris</i>	Shrub (0-1 m)	1-5%
<i>Stackhousia clementii</i>	Shrub (0-1 m)	1-5%
<i>Surreya diandra</i>	Shrub (0-1 m)	1-5%
<i>Eragrostis falcata</i>	Grass	6-20%

Site 5704

Botanist Andrew Craigie (AIC)
Date 7/09/2016
Quadrat Size 3 x 3 m
NW Corner Coordinates 52K 0430844 7506916
Landform Salt Lake Mid
Slope & Aspect Slope - Gentle; Aspect - East
Soil Group Sandy; Surface - Loose
Soil Colour Orange; White
Soil Texture Clayey Sand
Rock Type No Rocks
Rock Size and Abundance Sand or Smaller (<2 mm) - No Rocks (0%)
Vegetation Condition 2. Pristine or nearly so
Disturbance Type No Disturbance
Time since Fire No Evidence
Leaf Litter Distribution and Cover Low <10%



Taxon	Stratum	Cover Class
<i>Maireana luehmannii</i>	Shrub (0-1 m)	<1%
<i>Neobassia astrocarpa</i>	Shrub (0-1 m)	<1%
<i>Scaevola collaris</i>	Shrub (0-1 m)	1-5%
<i>Surreya diandra</i>	Shrub (0-1 m)	1-5%
<i>Eragrostis falcata</i>	Grass	6-20%
<i>Swainsona cyclocarpa</i>	Herb	<1%

Site 5705

Botanist Andrew Craigie (AIC)
Date 7/09/2016
Quadrat Size 3 x 3 m
NW Corner Coordinates 52K 0430857 7506907
Landform Salt Lake Lower
Slope & Aspect Slope - Gentle; Aspect - East
Soil Group Sandy
Soil Colour Orange; White
Soil Texture Clayey Sand
Rock Type Calcrete
Rock Size and Abundance Pebbles (2-64 mm) - Few (<10%)
Vegetation Condition 2. Pristine or nearly so
Disturbance Type No Disturbance
Time since Fire No Evidence
Leaf Litter Distribution and Cover Low <10%



Taxon	Stratum	Cover Class
<i>Sclerolaena fimbriolata</i>	Shrub (0-1 m)	1-5%
<i>Surreya diandra</i>	Shrub (0-1 m)	1-5%
<i>Tecticornia calyptrata</i>	Shrub (0-1 m)	1-5%
<i>Tecticornia halocnemoides subsp. longispicata</i>	Shrub (0-1 m)	1-5%
<i>Eragrostis falcata</i>	Grass	<1%

Site 5706

Botanist Andrew Craigie (AIC)
Date 7/09/2016
Quadrat Size 3 x 3 m
NW Corner Coordinates 52K 0430870 7506903
Landform Salt Lake Lower
Slope & Aspect Slope - Gentle; Aspect - East
Soil Group Sandy; Surface - Salt Crust
Soil Colour Orange; Brown; White
Soil Texture Clayey Sand
Rock Type No Rocks
Rock Size and Abundance Sand or Smaller (<2 mm) - No Rocks (0%)
Vegetation Condition 2. Pristine or nearly so
Disturbance Type No Disturbance
Time since Fire No Evidence
Leaf Litter Distribution and Cover Low <10%



Taxon	Stratum	Cover Class
<i>Tecticornia halocnemoides</i> subsp. <i>longispicata</i>	Shrub (0-1 m)	6-20%

Site 6201

Botanist Andrew Craigie (AIC)
Date 7/09/2016
Quadrat Size 3 x 3 m
NW Corner Coordinates 52K 0431810 7513084
Landform Salt Lake Upper
Slope & Aspect Slope - Gentle; Aspect - North
Soil Group Sandy; Surface - Loose
Soil Colour Orange; White
Soil Texture Clayey Sand
Rock Type Calcrete
Rock Size and Abundance Cobbles (64-256 mm); Pebbles (2-64 mm) - Common (10-30%)
Vegetation Condition 2. Pristine or nearly so
Disturbance Type No Disturbance
Time since Fire > 5 years
Leaf Litter Distribution and Cover Low <10%



Taxon	Stratum	Cover Class
<i>Scaevola collaris</i>	Shrub (0-1 m)	6-20%
<i>Sclerolaena fimbriolata</i>	Shrub (0-1 m)	1-5%
<i>Surreya diandra</i>	Shrub (0-1 m)	<1%
<i>Eragrostis falcata</i>	Grass	1-5%

Site 6202

Botanist Andrew Craigie (AIC)
Date 7/09/2016
Quadrat Size 3 x 3 m
NW Corner Coordinates 52K 0431812 7513088
Landform Salt Lake Upper
Slope & Aspect Slope - Gentle; Aspect - North
Soil Group Sandy; Surface - Loose
Soil Colour Yellow; White
Soil Texture Clayey Sand
Rock Type Calcrete
Rock Size and Abundance Cobbles (64-256 mm); Pebbles (2-64 mm) - Common (10-30%)
Vegetation Condition 2. Pristine or nearly so
Disturbance Type No Disturbance
Time since Fire > 5 years
Leaf Litter Distribution and Cover Low <10%



Taxon	Stratum	Cover Class
?Asteraceae sp.	Shrub (0-1 m)	1-5%
<i>Scaevola collaris</i>	Shrub (0-1 m)	1-5%
<i>Sclerolaena fimbriolata</i>	Shrub (0-1 m)	<1%
<i>Stackhousia clementii</i>	Shrub (0-1 m)	<1%
<i>Eragrostis falcata</i>	Grass	6-20%

Site 6203

Botanist Andrew Craige (AIC)
Date 7/09/2016
Quadrat Size 3 x 3 m
NW Corner Coordinates 52K 0431819 7513103
Landform Salt Lake Mid
Slope & Aspect Slope - Gentle; Aspect - North
Soil Group Sandy; Surface - Loose
Soil Colour Orange; White
Soil Texture Clayey Sand
Rock Type Calcrete
Rock Size and Abundance Cobbles (64-256 mm); Pebbles (2-64 mm) - Few (<10%)
Vegetation Condition 2. Pristine or nearly so
Disturbance Type No Disturbance
Time since Fire > 5 years
Leaf Litter Distribution and Cover Low <10%



Taxon	Stratum	Cover Class
?Asteraceae sp.	Shrub (0-1 m)	1-5%
<i>Lawrenzia glomerata</i>	Shrub (0-1 m)	<1%
<i>Scaevola collaris</i>	Shrub (0-1 m)	1-5%
<i>Stackhousia clementii</i>	Shrub (0-1 m)	1-5%
<i>Surreya diandra</i>	Shrub (0-1 m)	1-5%
<i>Tecticornia indica</i> subsp. <i>leiostrachya</i>	Shrub (0-1 m)	1-5%
<i>Eragrostis falcata</i>	Grass	1-5%
<i>Goodenia maideniana</i>	Herb	<1%

Site 6204


Botanist Andrew Craigie (AIC)
Date 7/09/2016
Quadrat Size 3 x 3 m
NW Corner Coordinates 52K 0431820 7513113
Landform Salt Lake Mid
Slope & Aspect Slope - Gentle; Aspect - North
Soil Group Sandy; Surface - Loose
Soil Colour Orange; White
Soil Texture Clayey Sand
Rock Type Calcrete; Gypsum
Rock Size and Abundance Pebbles (2-64 mm) - Few (<10%)
Vegetation Condition 2. Pristine or nearly so
Disturbance Type No Disturbance
Time since Fire No Evidence
Leaf Litter Distribution and Cover Low <10%



Taxon	Stratum	Cover Class
<i>Lawrenzia glomerata</i>	Shrub (0-1 m)	<1%
<i>Surreya diandra</i>	Shrub (0-1 m)	1-5%
<i>Tecticornia calyptrata</i>	Shrub (0-1 m)	1-5%
<i>Zygophyllum compressum</i>	Herb	<1%

Site 6205


Botanist Andrew Craigie (AIC)
Date 7/09/2016
Quadrat Size 3 x 3 m
NW Corner Coordinates 52K 0431828 7513121
Landform Salt Lake Lower
Slope & Aspect Slope - Gentle; Aspect - North
Soil Group Sandy; Surface - Loose
Soil Colour Orange; White
Soil Texture Clayey Sand
Rock Type Gypsum
Rock Size and Abundance Pebbles (2-64 mm) - Few (<10%)
Vegetation Condition 2. Pristine or nearly so
Disturbance Type No Disturbance
Time since Fire No Evidence
Leaf Litter Distribution and Cover Low <10%



Taxon	Stratum	Cover Class
<i>Tecticornia calyptata</i>	Shrub (1-2 m)	6-20%
<i>Tecticornia indica</i> subsp. <i>leiotachya</i>	Shrub (0-1 m)	1-5%

Site 6206

Botanist Andrew Craigie (AIC)
Date 7/09/2016
Quadrat Size 3 x 3 m
NW Corner Coordinates 52K 0431827 7513130
Landform Salt Lake Lower
Slope & Aspect Slope - Gentle; Aspect - North
Soil Group Sandy
Soil Colour Orange; White
Soil Texture Clayey Sand
Rock Type No Rocks
Rock Size and Abundance Sand or Smaller (<2 mm) - No Rocks (0%)
Vegetation Condition 2. Pristine or nearly so
Disturbance Type No Disturbance
Time since Fire No Evidence
Leaf Litter Distribution and Cover Low <10%



Taxon	Stratum	Cover Class
<i>Tecticornia calyptata</i>	Shrub (0-1 m)	1-5%