

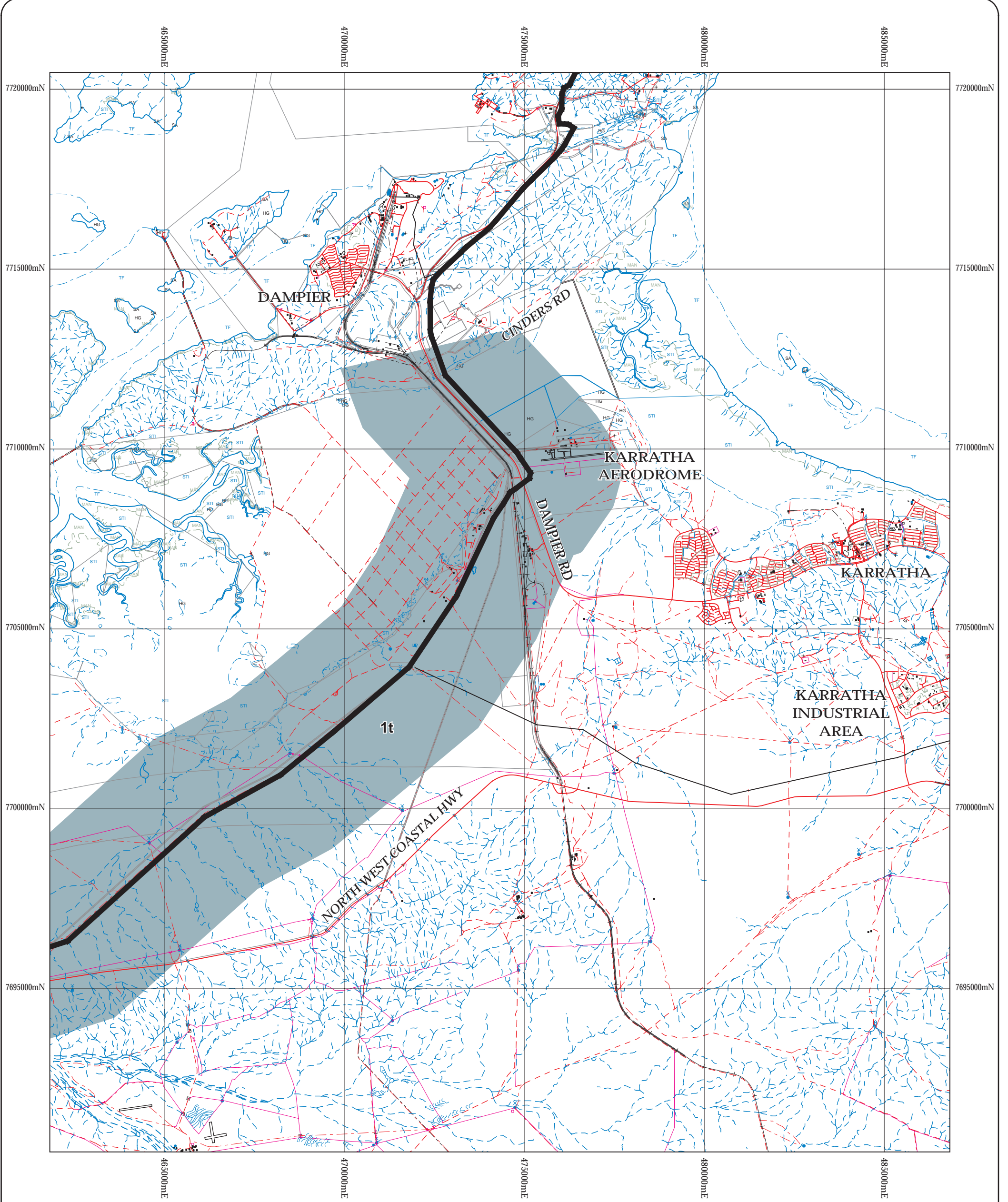
<p>Eucalyptus Woodlands</p> <p>Community 1t Low Open Woodland of <i>Eucalyptus</i> sp. over <i>Acacia coriacea</i> subsp. <i>sericophylla</i>, <i>Acacia trachycarpa</i> and <i>Wahlenbergia</i> sp. in sandy soils.</p> <p>Community 1u Low Open Woodland of <i>Corymbia zygophylla</i> over <i>Triodia pungens</i>, <i>Eriachne aristidea</i> and <i>Acacia ancistrocarpa</i> with <i>Eremophila ramiflora</i> over mixed shrub species in red silty soils with quartz pebbles.</p> <p>Community 1v Low Open Woodland of <i>Eucalyptus camaldulensis</i>, <i>Acacia aneura</i> var. <i>aneura</i> and <i>Acacia distans</i> along creek edges over <i>Eremophila fraseri</i> subsp. <i>galeata</i> (ms), <i>Eremophila ?miniata</i> and <i>Eremophila clarkii</i> over <i>Cymbopogon ambiguus</i> on rocky riverbank sands in association with the Wooramel River.</p> <p>Community 1w Woodland of <i>Eucalyptus camaldulensis</i> and <i>Eucalyptus eudesmioides</i> over <i>Acacia beauverdiana</i>, <i>Acacia longispinea</i>, <i>Eremophila clarkii</i>, <i>Grevillea paradoxa</i> and <i>Rhagodia drummondii</i> over <i>Monachather paradoxus</i> on pale red sandy soils.</p> <p>Community 1x Low Open Woodland of <i>Eucalyptus</i> species over <i>Acacia</i> species, <i>Callitris glaucophylla</i>, <i>Thryptomene decussata</i>, <i>Grevillea paradoxa</i> and <i>Dianella revoluta</i> over <i>Monachather paradoxus</i> on pale red sandy soils.</p> <p>Community 1y Low Open Woodland of <i>Eucalyptus ewartiana</i> and <i>Eucalyptus camaldulensis</i> over <i>Acacia aneura</i> var. <i>intermedia</i>, <i>Hakea invaginata</i>, <i>Grevillea paradoxa</i> and <i>Eremophila clarkii</i> over <i>Ecdeiocolea monostachya</i> on pale red sandy soils.</p> <p>Community 1z Low Open Woodland of <i>Eucalyptus ewartiana</i> and <i>Eucalyptus camaldulensis</i> over <i>Acacia beauverdiana</i>, <i>Callitris glaucophylla</i>, <i>Thryptomene decussata</i>, <i>Grevillea paradoxa</i> and <i>Dianella revoluta</i> over <i>Monachather paradoxus</i> and <i>Lawrencella davenportii</i> on pale red sandy soils.</p> <p>Community 1aa Low Open Woodland of emergent <i>Eucalyptus camaldulensis</i> over <i>Acacia tetragonophylla</i>, <i>Melaleuca uncinata</i> and <i>Acacia acuminata</i> subsp. <i>acuminata</i> (ms) over <i>Senna artemisioides</i> subsp. <i>petiolaris</i>, <i>Hakea preissii</i> and <i>Eremophila platycalyx</i> subsp. <i>platycalyx</i> (ms) over sparse ephemerals on clay loam riverbank soils in association with the Murchison River.</p> <p>Community 1ab Low Open Woodland of <i>Eucalyptus eudesmioides</i> and <i>Eucalyptus oldfieldii</i> over <i>Verticordia interioris</i>, <i>Acacia acuarina</i> and <i>Lamarchea hakeifolia</i> var. <i>brevifolia</i> over very occasional <i>Ptilotus schwartzii</i> var. <i>schwartzii</i> on pale red sandy soils.</p> <p>Community 1ac Low Woodland of <i>Eucalyptus foecunda</i>, <i>Eucalyptus eudesmioides</i> and <i>Banksia prionotes</i> over dense understorey of <i>Calothamnus gilesii</i>, <i>Allocasuarina huegeliana</i>, <i>Phebalium tuberculosum</i>, <i>Baeckea crispiflora</i> and <i>Acacia acuarina</i> over <i>Jacksonia ?restioides</i> on pale orange sandy soils.</p> <p>Community 1ad Low Woodland of <i>Eucalyptus oldfieldii</i> and <i>Eucalyptus petraea</i> over dense understorey of <i>Acacia rhodophloia</i>, <i>Acacia aneura</i> var. <i>aneura</i>, <i>Acacia longispinea</i>, <i>Hakea preissii</i>, <i>Hakea kippistiana</i>, <i>Phebalium tuberculosum</i> and <i>Aluta maisonneuvei</i> subsp. <i>maisonneuvei</i> over occasional <i>Ecdeiocolea monostachya</i> and <i>Meeboldina scariosa</i> on yellow sands.</p> <p>Community 1ae Low Woodland of <i>Eucalyptus ?eudesmioides</i> and <i>Eucalyptus petraea</i> over <i>Acacia tetragonophylla</i>, <i>Acacia ramulosa</i> var. <i>ramulosa</i>, <i>Melaleuca eleuterostachya</i> and <i>Eremophila granitica</i> over <i>Ptilotus obovatus</i> var. <i>obovatus</i> and <i>Rhagodia</i> sp. on red sands.</p> <p>Community 1af Low Open Woodland of <i>Eucalyptus ?subangusta</i> subsp. <i>subangusta</i>, <i>Eucalyptus oldfieldii</i> and <i>Eucalyptus salmonophloia</i> over <i>Melaleuca eleuterostachya</i> and <i>Monotaxis luteiflora</i> over <i>Dianella revoluta</i>, <i>Conostylis prolifera</i> and <i>Asteraceae</i> spp. on yellow sands over laterite.</p> <p>Community 1ag Highly disturbed Woodland of <i>Eucalyptus camaldulensis</i> over scattered <i>Rhagodia baccata</i> subsp. <i>dioica</i> over pastoral weed on red-brown loam soils in association with the Greenough River.</p> <p>Community 1ah Low Open Woodland of <i>Eucalyptus eudesmioides</i> over <i>Ecdeiocolea monostachya</i>, <i>Mesomelaena pseudostygia</i> and <i>Hibbertia glomerata</i> in sands.</p> <p>Community 1ai Disturbed Low Woodland of <i>Eucalyptus</i> sp. over pastoral grasses in sands.</p> <p>Community 1aj Disturbed Low Woodland of <i>Eucalyptus todiana</i> over <i>Mesomelaena pseudostygia</i> with pastoral grasses in sands.</p> <p>Community 1ak Low Woodland of <i>Eucalyptus todiana</i> over <i>Leptospermum erubescens</i>, <i>Conospermum triplinervium</i>, <i>Dianella revoluta</i>, <i>Allocasuarina humilis</i> and <i>Banksia hookeriana</i> in sands.</p> <p>Banksia Woodlands</p> <p>Community 2k Open Woodland of <i>Banksia attenuata</i> over <i>Melaleuca systema</i>, <i>Allocasuarina humilis</i>, <i>Hibbertia glomerata</i>, <i>Daviesia divaricata</i> and <i>Eremaea beaufortoides</i> in sands.</p> <p>Community 2l Low Open Woodland of <i>Banksia menziesii</i> over <i>Banksia hookeriana</i>, <i>Calothamnus quadrifidus</i>, <i>Ecdeiocolea monostachya</i>, <i>Eremaea beaufortoides</i> and <i>Grevillea obliquistigma</i> subsp. <i>obliquistigma</i> in sands.</p> <p>Community 2m Low Open Woodland of <i>Banksia hookeriana</i> with scattered <i>Melaleuca huegelii</i> subsp. <i>huegelii</i> over <i>Banksia sphaerocarpa</i>, <i>Calothamnus sanguineus</i>, <i>Conospermum stoechadis</i> and <i>Cassytha</i> sp. in sands.</p> <p>Casuarina Woodlands and Shrublands</p> <p>Community 3b Remnant Woodland of <i>Allocasuarina campestris</i> with occasional <i>Eucalyptus eudesmioides</i> and <i>Acacia spathulifolia</i> over <i>Calothamnus sanguineus</i> and <i>Grevillea preissii</i> subsp. <i>glabrilimba</i> over <i>Mesomelaena pseudostygia</i> and <i>Ecdeiocolea monostachya</i> on pale yellow sand.</p> <p>Community 3c Tall Shrubland of <i>Allocasuarina campestris</i> and <i>Allocasuarina humilis</i> with <i>Grevillea obliquistigma</i> subsp. <i>obliquistigma</i> over <i>Mesomelaena pseudostygia</i>, <i>Baeckea ochropetala</i> and <i>Ecdeiocolea monostachya</i> in grey sands.</p> <p>Community 3d Tall Open Shrubland of <i>Allocasuarina campestris</i> with <i>Banksia attenuata</i> and <i>Calothamnus blepharospermus</i> over <i>Daviesia divaricata</i>, <i>Lyginia barbata</i>, <i>Ecdeiocolea monostachya</i> and <i>Jacksonia furcellata</i> with pastoral grasses in sands.</p> <p>Community 3e Tall Open Shrubland of <i>Allocasuarina campestris</i> with <i>Xylomelum angustifolium</i> and <i>Grevillea eriostachya</i> over <i>Banksia sphaerocarpa</i>, <i>Cassytha</i> sp. and <i>Eremaea beaufortoides</i> in sands.</p> <p>Community 3f Disturbed Tall Open Shrubland of <i>Allocasuarina huegeliana</i> and <i>Eucalyptus</i> sp. over <i>Acacia murrayana</i>, <i>Dryandra sessilis</i> and pastoral grasses in sands.</p> <p>Community 3g Low Shrubland of <i>Allocasuarina humilis</i> with <i>Acacia coolgardiensis</i> subsp. <i>effusa</i> over <i>Dryandra carlinoides</i>, <i>Leptospermum erubescens</i>, <i>Nemcia pauciflora</i> and <i>Caladenia flava</i> in sands.</p> <p>Acacia Shrublands</p> <p>Community 4g Low Open Shrubland of <i>Acacia acradenia</i>, <i>Acacia ancistrocarpa</i>, <i>Acacia bivenosa</i> and <i>Acacia inaequilatera</i> over <i>Triodia pungens</i>, <i>Cenchrus ciliaris</i>, <i>Salsola tragus</i>, <i>Corchorus carmarvonensis</i> (ms), <i>Senna notabilis</i> and <i>Aerva javanica</i> with occasionally emergent <i>Corymbia lenziana</i> and <i>Eucalyptus</i> sp. in sandy loam soils.</p>	<p>Community 4h Open Scrub of <i>Acacia synchronicia</i> over <i>Aristida ?latifolia</i>, <i>Acacia trachycarpa</i>, <i>Senna artemisioides</i> subsp. <i>oligophylla</i> and <i>Cullen leucanthum</i> over <i>Eriachne ?flaccida</i> and <i>Cenchrus ciliaris</i> in degraded silty soils.</p> <p>Community 4i Tall Open Shrubland of <i>Acacia ?validinervia</i> and <i>Acacia coriacea</i> subsp. <i>sericophylla</i>, <i>Acacia ancistrocarpa</i>, <i>Acacia translucens</i> over <i>Triodia pungens</i>, <i>Senna notabilis</i> and <i>Pterocaulon sphacelatum</i> in red sandy clay soils.</p> <p>Community 4j Low Shrubland of <i>Acacia ancistrocarpa</i> with <i>Corchorus lasiocarpus</i> subsp. <i>lasiocarpus</i> (ms), <i>Pterocaulon sphacelatum</i>, <i>Cullen martinii</i> over <i>Triodia pungens</i> with occasionally emergent <i>Corymbia deserticola</i> subsp. <i>deserticola</i> and <i>Acacia acradenia</i> in red sandy clay soils.</p> <p>Community 4k Tall Open Shrubland of <i>Acacia acradenia</i> over <i>Acacia synchronicia</i>, <i>Eremophila cuneifolia</i> and <i>Senna artemisioides</i> subsp. <i>oligophylla</i> over dead <i>Poaceae</i> spp. in red sandy clay soils.</p> <p>Community 4l Tall Open Shrubland of <i>Acacia synchronicia</i>, <i>Acacia acradenia</i> and <i>Hakea preissii</i> over <i>Eremophila cuneifolia</i>, <i>Senna artemisioides</i> subsp. <i>oligophylla</i> and <i>Streptoglossa decurrens</i> in red sandy clay soils.</p> <p>Community 4m Tall Open Shrubland of <i>Acacia cuspidifolia</i> over <i>Scaevola spinescens</i> over dead <i>Poaceae</i> spp. in sandy soils with mixed pebbles.</p> <p>Community 4n Tall Open Shrubland of <i>Acacia acradenia</i> over <i>Acacia ancistrocarpa</i>, <i>Senna artemisioides</i> subsp. <i>oligophylla</i> and <i>Eremophila cuneifolia</i> over <i>Streptoglossa decurrens</i> and <i>Cenchrus</i> sp. in sandy soils with quartz pebbles.</p> <p>Community 4o Tall Open Shrubland of <i>Acacia acradenia</i> and <i>Acacia synchronicia</i> over <i>Eremophila cuneifolia</i>, <i>Acacia ?sessilis</i>, <i>Senna artemisioides</i> subsp. <i>oligophylla</i> over <i>Sclerolaena cuneata</i> and <i>Cenchrus</i> sp. in red sandy clay soils with quartz pebbles.</p> <p>Community 4p Tall Open Shrubland of <i>Acacia acradenia</i> and <i>Hakea preissii</i> over <i>Ptilotus polakii</i>, <i>Frankenia cordata</i>, <i>Solanum lasiophyllum</i> and <i>Acacia ?sessilis</i> in sandy soils with quartz pebbles.</p> <p>Community 4q Tall Open Shrubland of <i>Acacia sclerosperma</i> subsp. <i>sclerosperma</i> and <i>Hakea preissii</i> over <i>Ptilotus obovatus</i> var. <i>obovatus</i> and <i>Cenchrus</i> sp. with occasionally emergent <i>Eucalyptus</i> sp. in sandy soils.</p> <p>Community 4r Tall Open Shrubland of <i>Acacia acradenia</i> and <i>Hakea preissii</i> over <i>Acacia synchronicia</i> and <i>Eremophila cuneifolia</i> over <i>Cenchrus</i> sp., <i>Ptilotus polakii</i> and <i>Solanum lasiophyllum</i> in sandy soils.</p> <p>Community 4s Low Open Shrubland of <i>Acacia heteroneura</i> var. <i>prolixa</i>, <i>Thryptomene decussata</i> and <i>Acacia aneura</i> var. <i>aneura</i> over <i>Mirbelia rhagodioides</i>, <i>Senna artemisioides</i> subsp. <i>helmsii</i> and <i>Rhagodia baccata</i> subsp. <i>dioica</i> over <i>Eriachne</i> sp. on red sandy loam.</p> <p>Community 4t Open Scrub of <i>Acacia wanyu</i>, <i>Acacia blakelyi</i> and <i>Acacia coolgardiensis</i> subsp. <i>coolgardiensis</i> over <i>Eremophila clarkii</i>, <i>Senna cardiosperma</i>, <i>Grevillea paradoxa</i> over <i>Sida cardiophylla</i> and <i>Eriachne</i> sp. on red sand.</p> <p>Community 4u Highly grazed Open Scrub of <i>Acacia acuminata</i> subsp. <i>acuminata</i> (ms), <i>Acacia grasbyi</i> and <i>Acacia beauverdiana</i> over infrequent scattered annuals on pale red sand.</p> <p>Community 4v Low Open Shrubland of <i>Acacia saligna</i> with <i>Hakea corymbosa</i> over <i>Melaleuca seriata</i>, <i>Eremaea beaufortoides</i> and <i>Allocasuarina humilis</i> with pastoral grasses in sands.</p> <p>Melaleuca Woodlands and Shrublands</p> <p>Community 6c Tall Open Shrubland of <i>Melaleuca glomerata</i> with occasionally emergent <i>Eucalyptus</i> sp. and <i>Acacia ancistrocarpa</i> over <i>Gomphrena canescens</i> subsp. <i>canescens</i> in association with the Fortescue River.</p> <p>Community 6d Low disturbed remnant Shrubland of <i>Melaleuca uncinata</i> and <i>Acacia aestivalis</i> over <i>Baeckea aff. cryptandroides</i> over <i>Lepidosperma leptostachyum</i> and pastoral weeds on pale sands with sub-surface sandstone in association with watercourses.</p> <p>Heathlands</p> <p>Community 7p Open Heath of <i>Grevillea</i> sp., <i>Senna artemisioides</i> subsp. <i>artemisioides</i>, <i>Acacia ?tenuissima</i>, <i>Acacia coriacea</i> subsp. <i>coriacea</i>, <i>Acacia wanyu</i> and <i>Acacia kempeana</i> over <i>Senna artemisioides</i> subsp. <i>helmsii</i> and <i>Ptilotus obovatus</i> var. <i>obovatus</i> in sandy soils with quartz pebbles.</p> <p>Community 7q Open Heath of <i>Calothamnus sanguineus</i> and <i>Conospermum stoechadis</i> over <i>Scholtzia involucrata</i>, <i>Lachnostachys eriobotrya</i>, <i>Lechenaultia floribunda</i>, <i>Petrophile brevifolia</i> and <i>Jacksonia calcicola</i> (ms) on pale yellow undulating sands.</p> <p>Community 7r Open Heath of <i>Comesperma scoparium</i> and <i>Monachather paradoxus</i> on pale yellow undulating and unstable sands.</p> <p>Community 7s Remnant Open Heath of <i>Actinostrobos pyramidalis</i> and <i>Grevillea</i> sp. over <i>Grevillea annulifera</i> (P3), <i>Acacia cochlearis</i>, <i>Acacia blakelyi</i> and <i>?Baeckea</i> sp. over <i>Lepidobolus preissianus</i> with assorted annual <i>Asteraceae</i> spp. on yellow sand over laterite.</p> <p>Community 7t Open Heath of <i>Grevillea obliquistigma</i> subsp. <i>obliquistigma</i> over <i>Calothamnus sanguineus</i>, <i>Cassytha glabella</i>, <i>Calytrix brevifolia</i> and <i>Hibbertia glomerata</i> in sands.</p> <p>Community 7u Open Heath of <i>Hakea preissii</i>, <i>Eremaea beaufortoides</i>, <i>Grevillea obliquistigma</i> subsp. <i>obliquistigma</i> and <i>Borya sphaerocephala</i> in sands.</p> <p>Community 7v Open Heath of <i>Conospermum stoechadis</i>, <i>Hibbertia glomerata</i>, <i>Acacia blakelyi</i>, <i>Grevillea eriostachya</i> and <i>Dryandra sessilis</i> over <i>Mesomelaena pseudostygia</i> in sands.</p> <p>Community 7w Closed Heath of <i>Banksia candolleana</i> over <i>Hibbertia glomerata</i>, <i>Ecdeiocolea monostachya</i>, <i>Calothamnus blepharospermus</i>, <i>Melaleuca systema</i>, <i>Dryandra kippistiana</i> and <i>Conospermum stoechadis</i> in sands.</p> <p>Community 7x Open Heath of <i>Conospermum triplinervium</i>, <i>Dryandra carlinoides</i> and <i>Leptospermum erubescens</i> in sands.</p> <p>Hummock Grasslands</p> <p>Community 8a Hummock Grassland of <i>Triodia pungens</i> with <i>Acacia ancistrocarpa</i>, <i>Acacia bivenosa</i> and <i>Acacia wanyu</i> over <i>Pluchea tetranthera</i> with occasionally emergent <i>Eucalyptus</i> sp. in silty soils.</p> <p>Community 8b Hummock Grassland of <i>Triodia pungens</i> with <i>Acacia ?sessilis</i>, <i>Acacia synchronicia</i> and <i>Rhagodia latifolia</i> subsp. <i>latifolia</i> over <i>Salsola tragus</i> and <i>Trianthema turgidifolia</i> in silty clay soils.</p> <p>Cleared CL</p>
---	--



**DAMPIER TO BUNBURY
NATURAL GAS PIPELINE CORRIDOR
STAGE 5
Figure 3.00
Vegetation Legend**

Author: L. Mattiske

September 2006



LEGEND

- Stage 5 Route Alignment
- Stage 4 Route Alignment

NOTE

For Full Vegetation Legend
Refer to Figure 3.00



0 2km
Scale 1:100 000

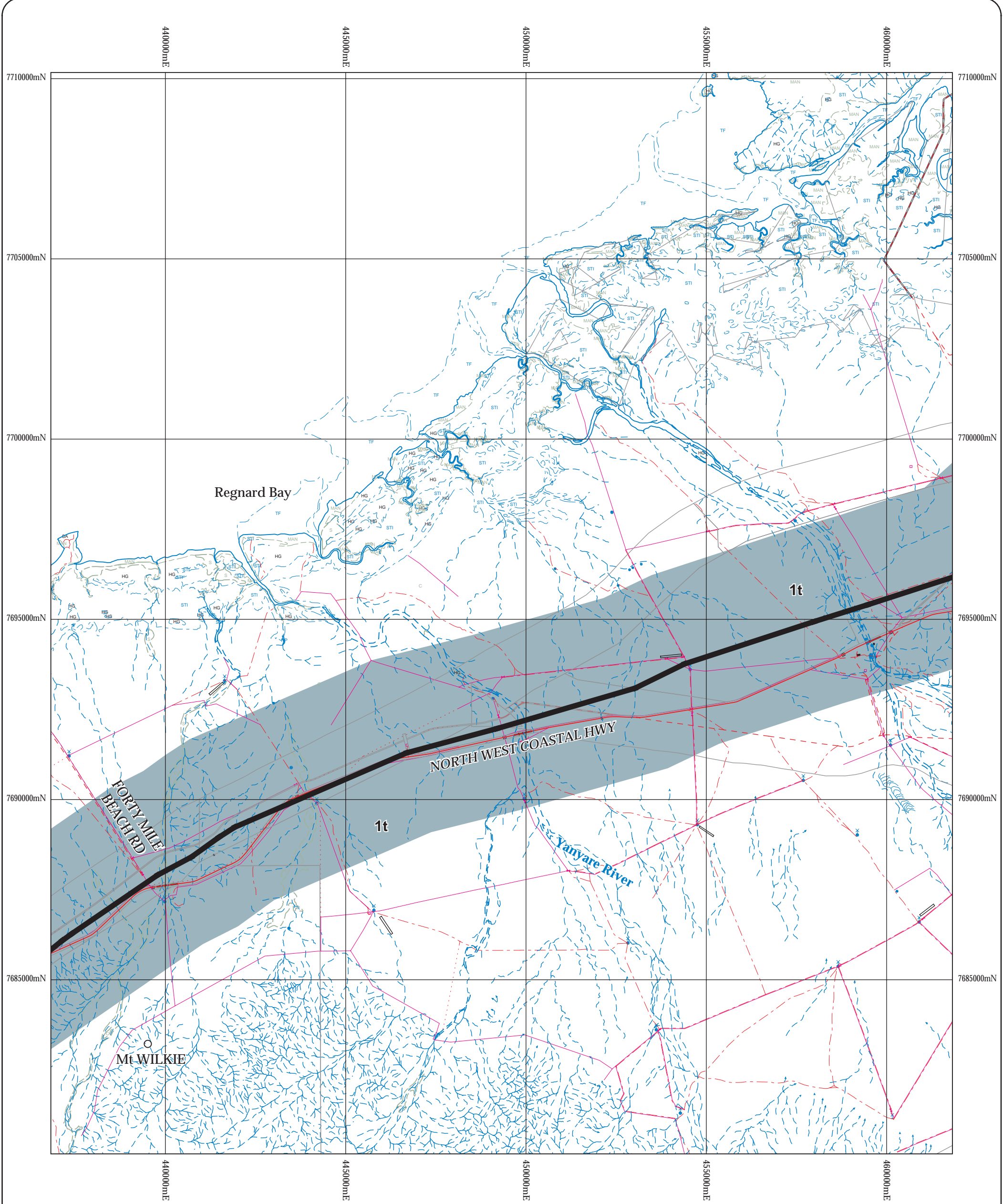
Notes:
Horizontal Datum: MGA94 (Zone 50)



**DAMPIER TO BUNBURY
NATURAL GAS PIPELINE CORRIDOR
STAGE 5
Figure 3.01
VEGETATION**

Author: L. Mattiske

September 2006



LEGEND

- Stage 5 Route Alignment
- Stage 4 Route Alignment

NOTE
For Full Vegetation Legend
Refer to Figure 3.00



0 2km
Scale 1:100 000

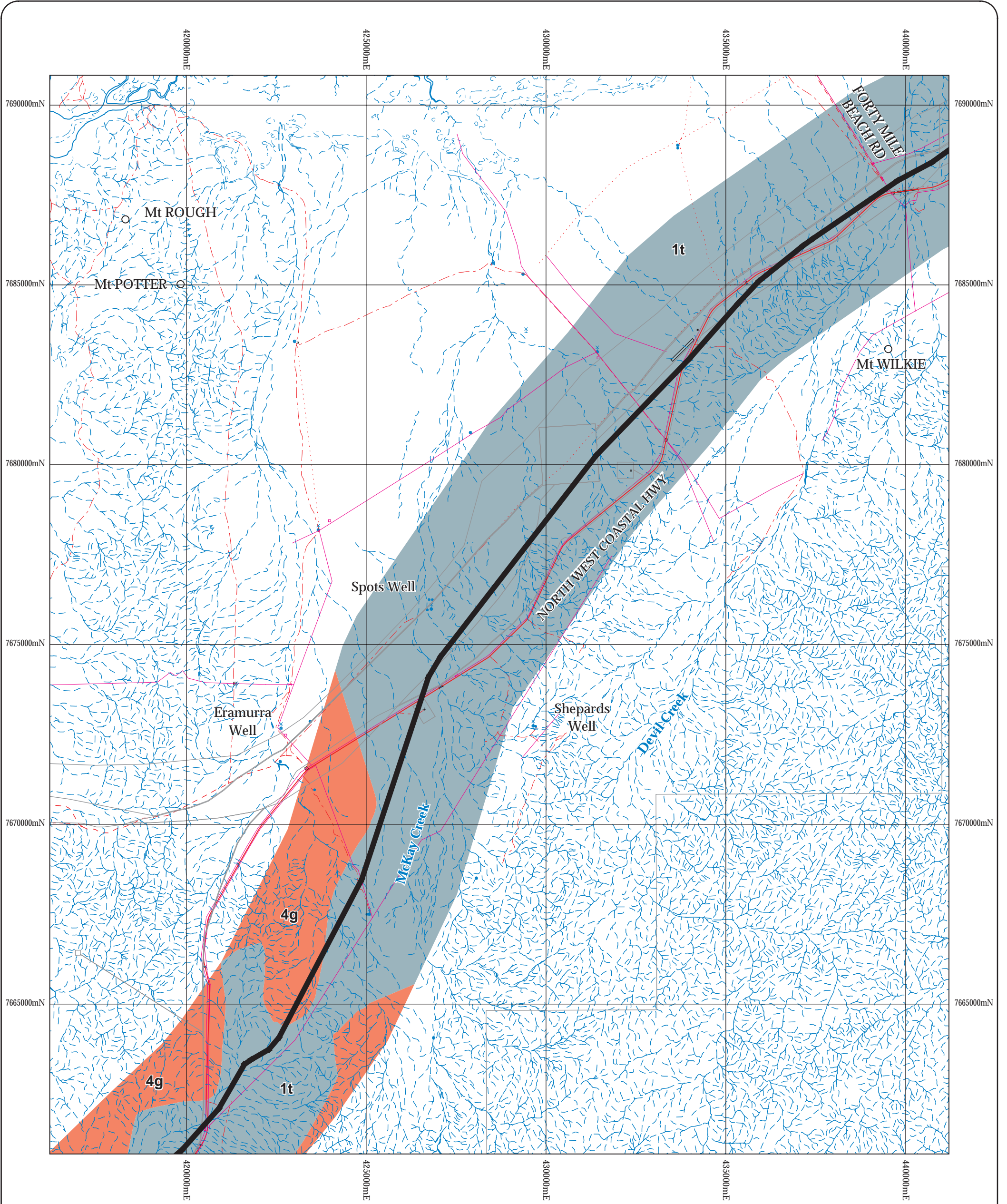
Notes:
Horizontal Datum: MGA94(Zone 50)



**DAMPIER TO BUNBURY
NATURAL GAS PIPELINE CORRIDOR
STAGE 5
Figure 3.02
VEGETATION**

Author: L. Mattiske

September 2006



LEGEND

- Stage 5 Route Alignment
- Stage 4 Route Alignment

NOTE
For Full Vegetation Legend
Refer to Figure 3.00



0 2km
Scale 1:100 000

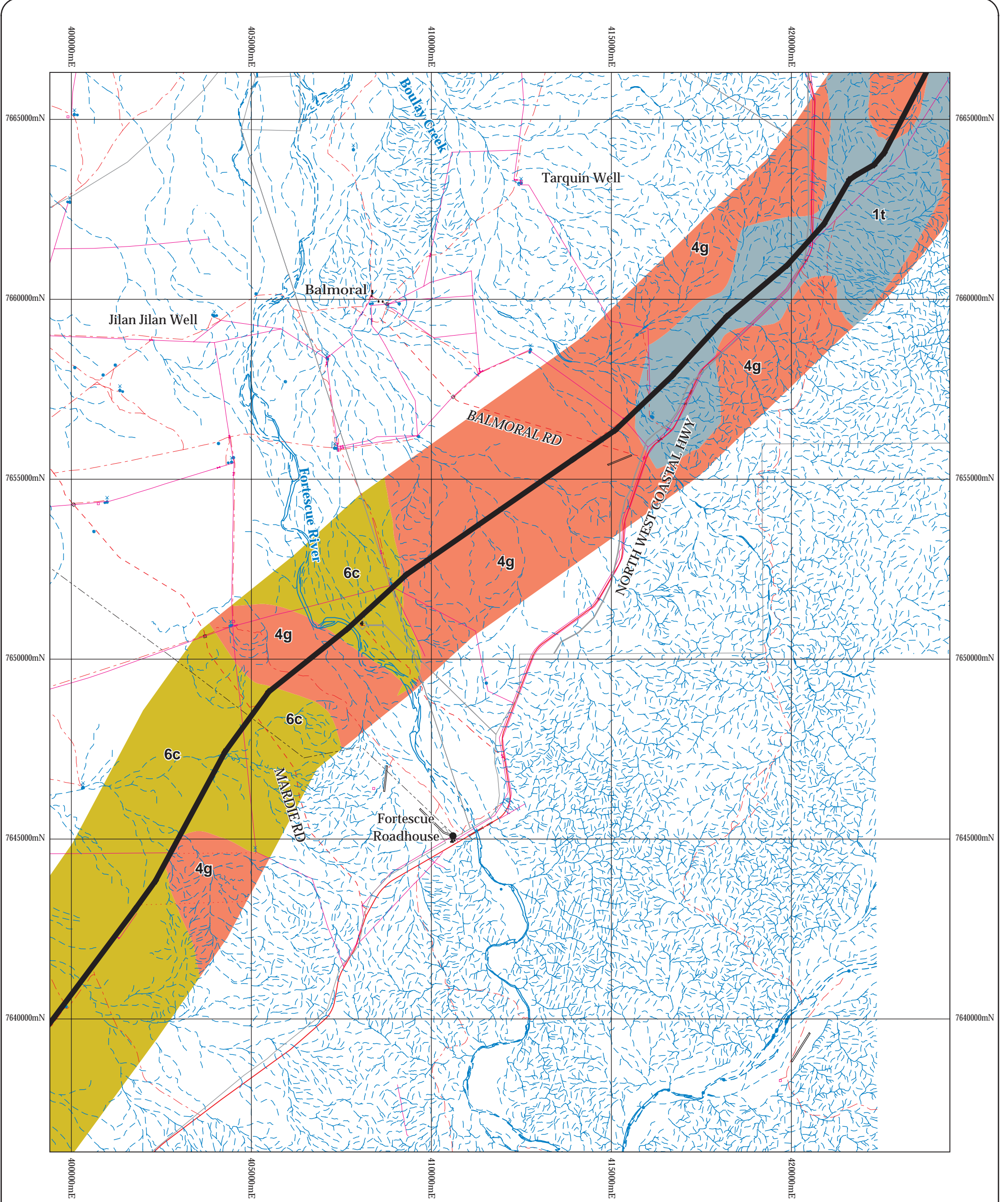
Notes:
Horizontal Datum: MGA94 (Zone 50)



**DAMPIER TO BUNBURY
NATURAL GAS PIPELINE CORRIDOR
STAGE 5
Figure 3.03
VEGETATION**

Author: L. Mattiske

September 2006



LEGEND

- Stage 5 Route Alignment
- Stage 4 Route Alignment

NOTE
For Full Vegetation Legend
Refer to Figure 3.00



0 2km
Scale 1:100 000

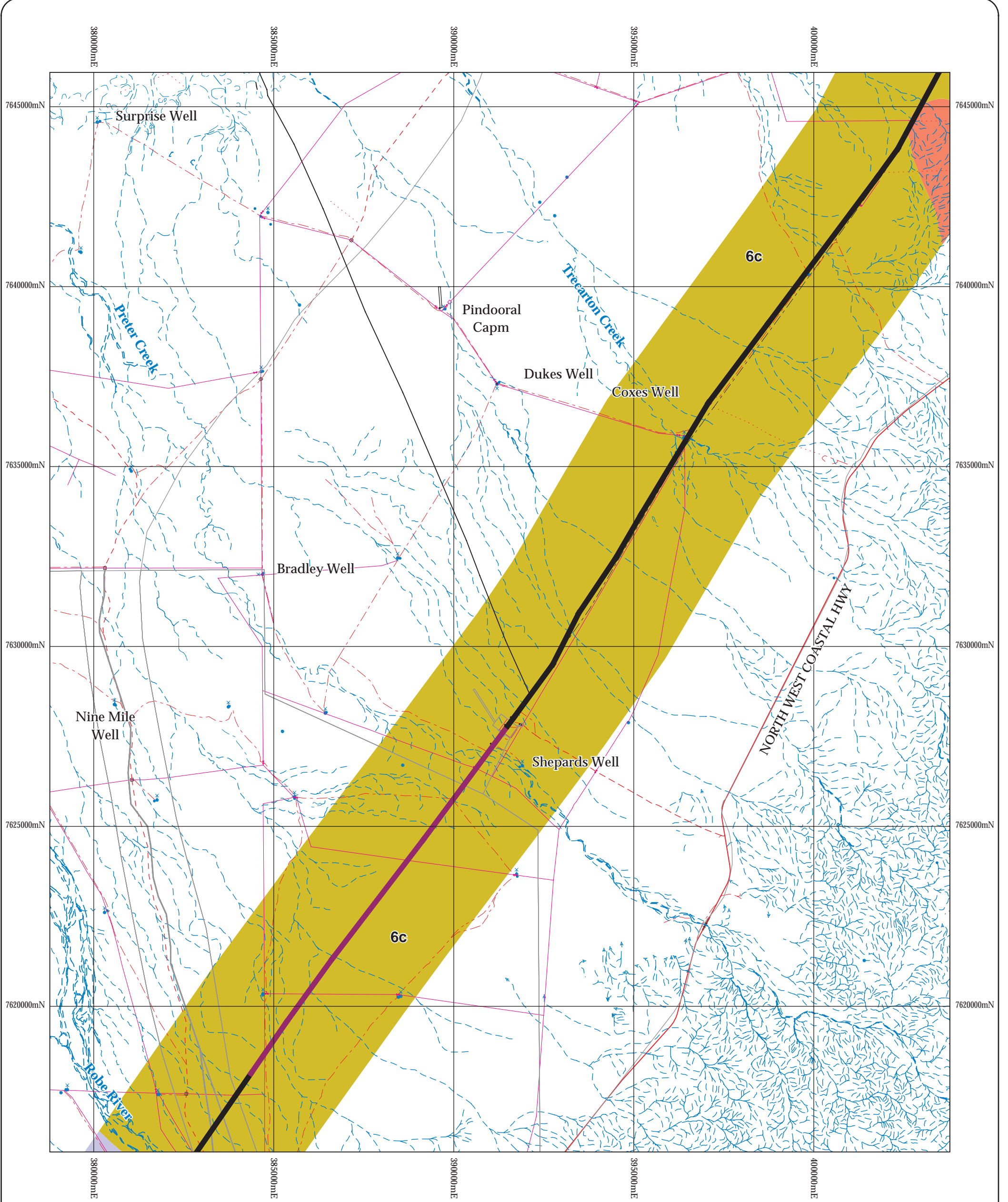
Notes:
Horizontal Datum: MGA94 (Zone 50)



**DAMIER TO BUNBURY
NATURAL GAS PIPELINE CORRIDOR
STAGE 5
Figure 3.04
VEGETATION**

Author: L. Mattiske

September 2006



LEGEND

- Stage 5 Route Alignment
- Stage 4 Route Alignment

NOTE
For Full Vegetation Legend
Refer to Figure 3.00



0 2km
Scale 1:100 000

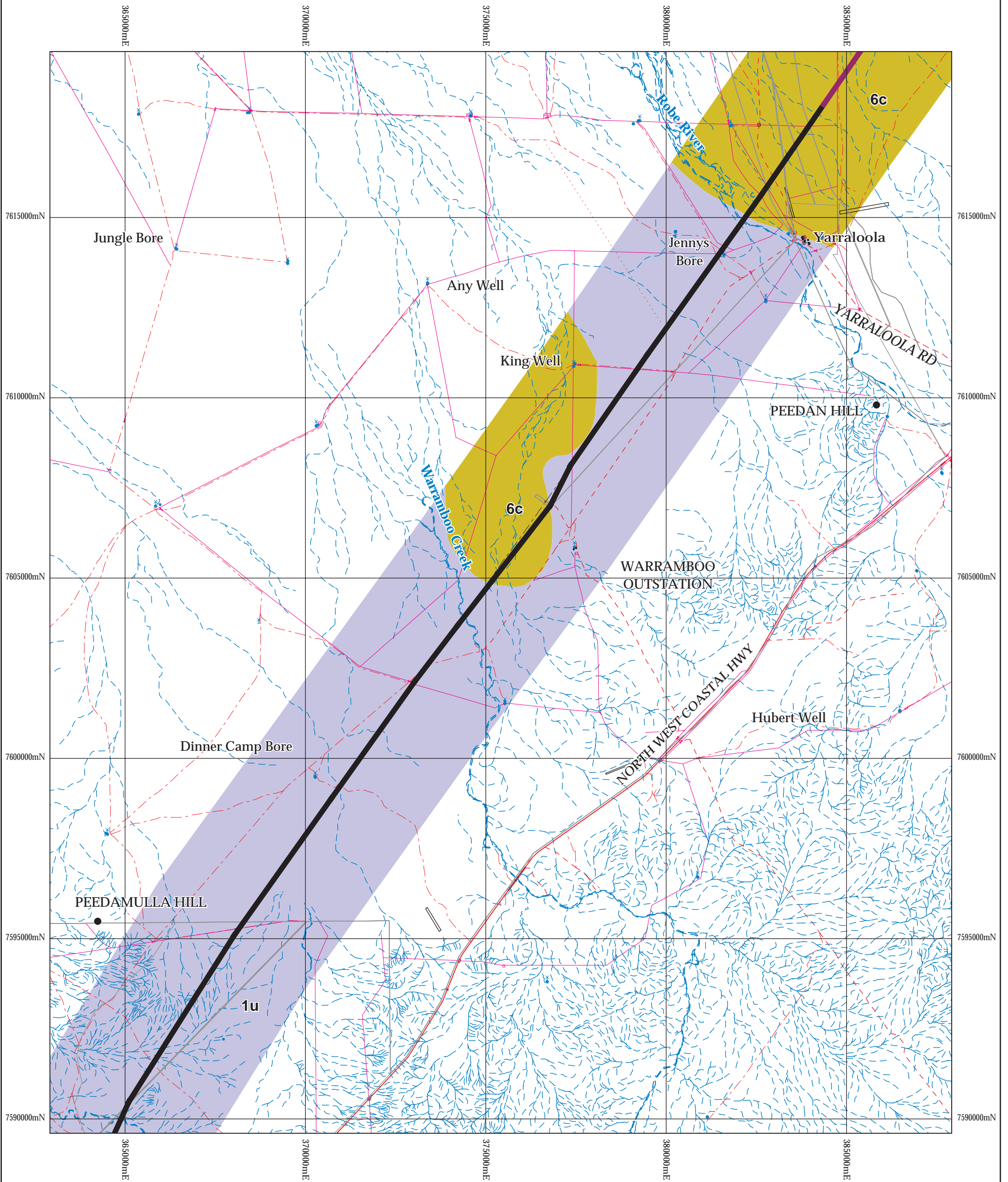
Notes:
Horizontal Datum: MGA94 (Zone 50)



**DAMPIER TO BUNBURY
NATURAL GAS PIPELINE CORRIDOR
STAGE 5
Figure 3.05
VEGETATION**

Author: L. Mattiske

September 2006



LEGEND

- Stage 5 Route Alignment
- Stage 4 Route Alignment

NOTE
For Full Vegetation Legend
Refer to Figure 3.00



0 2km
Scale 1:100 000

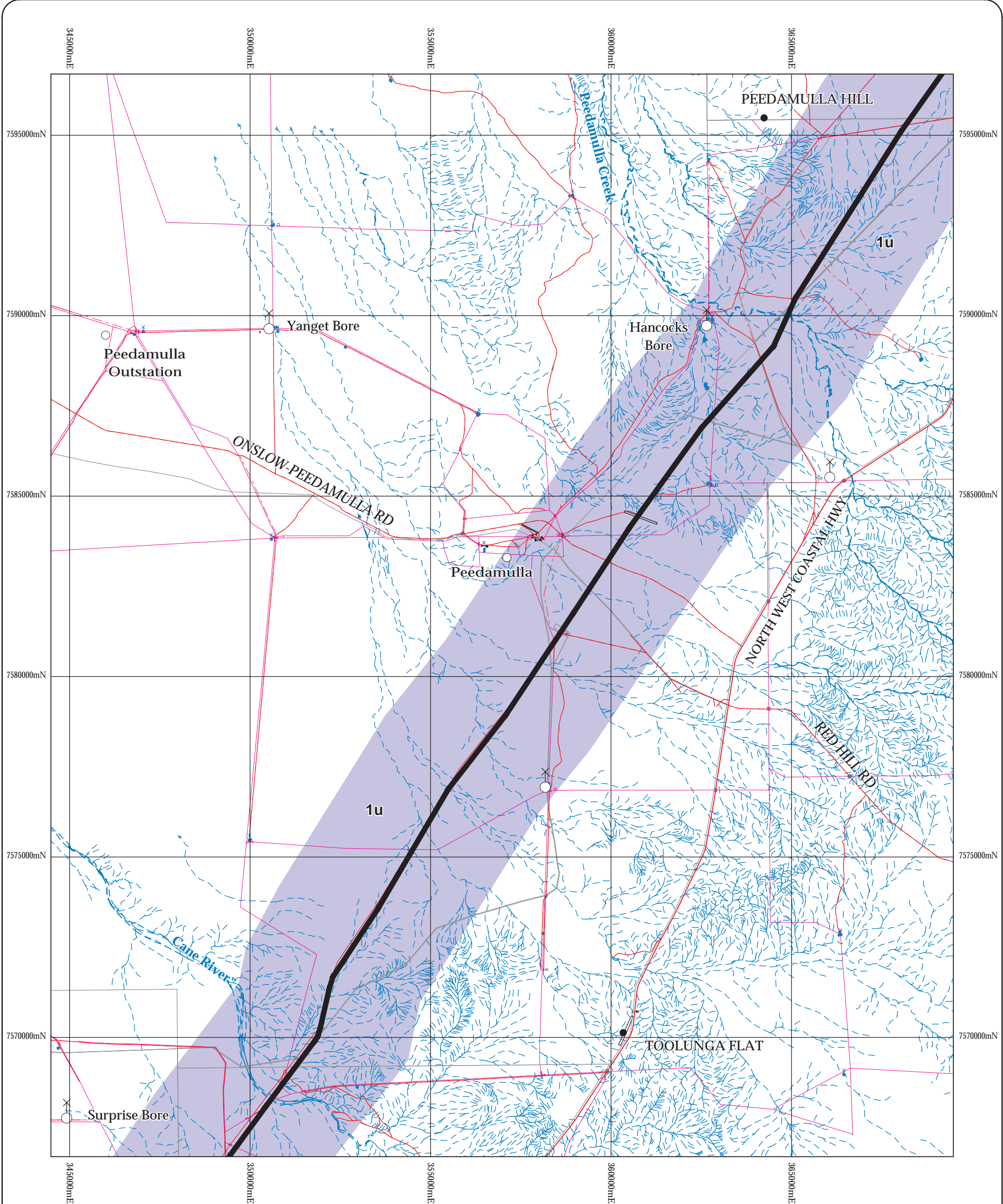
Notes:
Horizontal Datum: MGA94 (Zone 50)



**DAMIER TO BUNBURY
NATURAL GAS PIPELINE CORRIDOR
STAGE 5
Figure 3.06
VEGETATION**

Author: L. Mattiske

September 2006



LEGEND

- Stage 5 Route Alignment
- Stage 4 Route Alignment

NOTE

For Full Vegetation Legend
Refer to Figure 3.00



0 2km
Scale 1:100 000

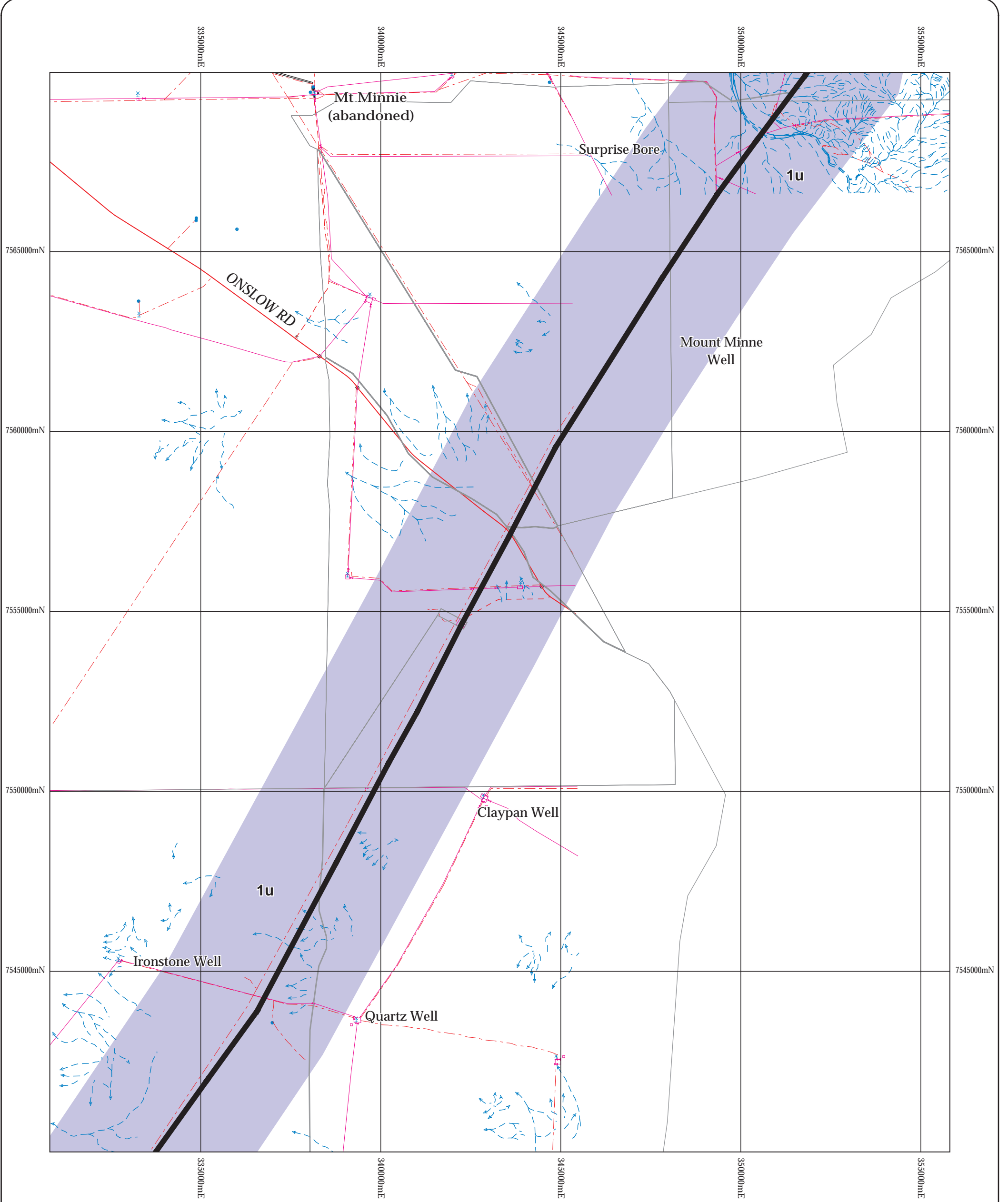
Notes:
Horizontal Datum: MGA94 (Zone 50)



**DAMIER TO BUNBURY
NATURAL GAS PIPELINE CORRIDOR
STAGE 5
Figure 3.07
VEGETATION**

Author: L. Mattiske

September 2006



LEGEND

- Stage 5 Route Alignment
- Stage 4 Route Alignment

NOTE

For Full Vegetation Legend
Refer to Figure 3.00



0 2km
Scale 1:100 000

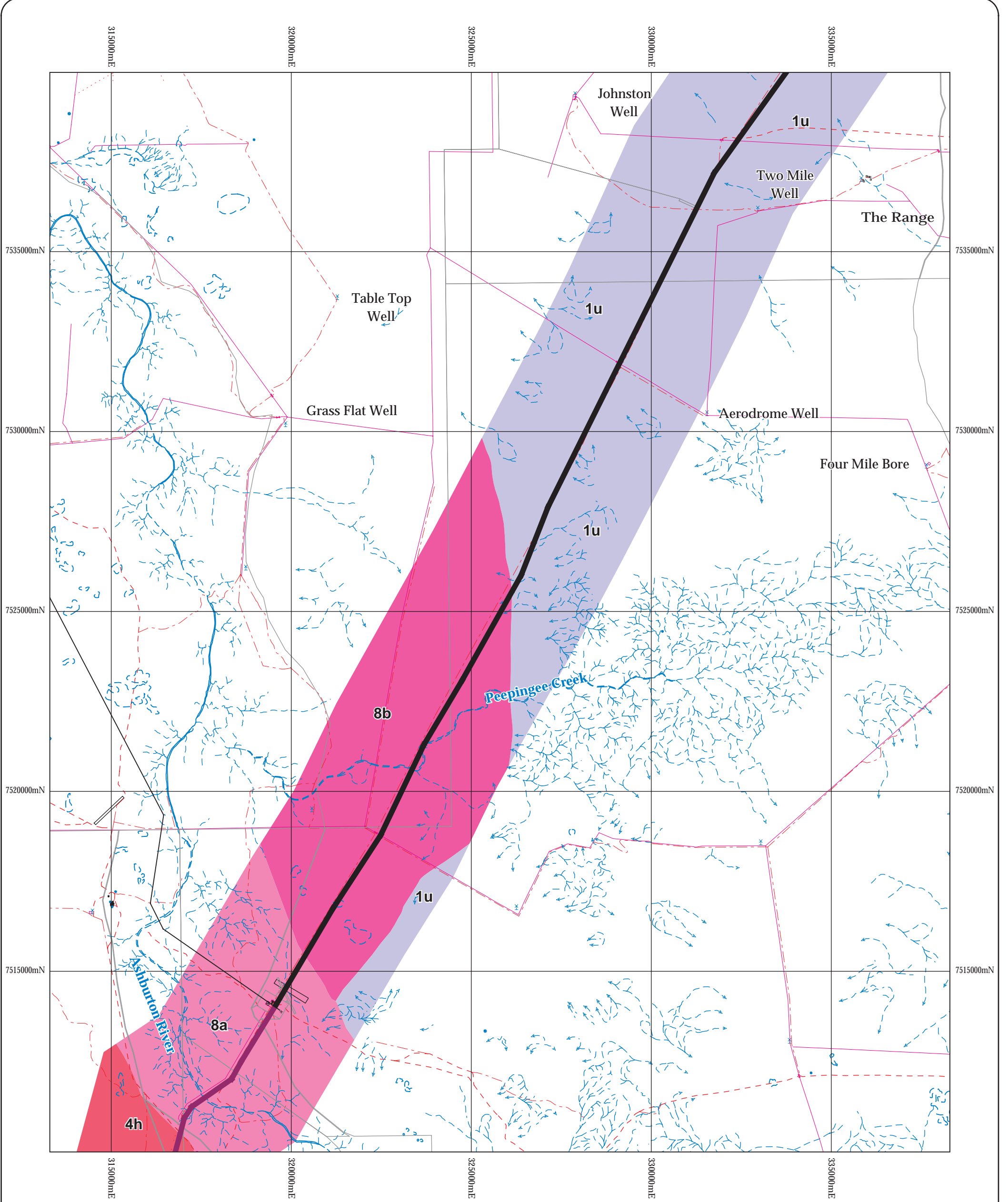
Notes:
Horizontal Datum: MGA94 (Zone 50)



**DAMPIER TO BUNBURY
NATURAL GAS PIPELINE CORRIDOR
STAGE 5
Figure 3.08
VEGETATION**

Author: L. Mattiske

September 2006



LEGEND

- Stage 5 Route Alignment
- Stage 4 Route Alignment

NOTE
For Full Vegetation Legend
Refer to Figure 3.00



0 2km
Scale 1:100 000

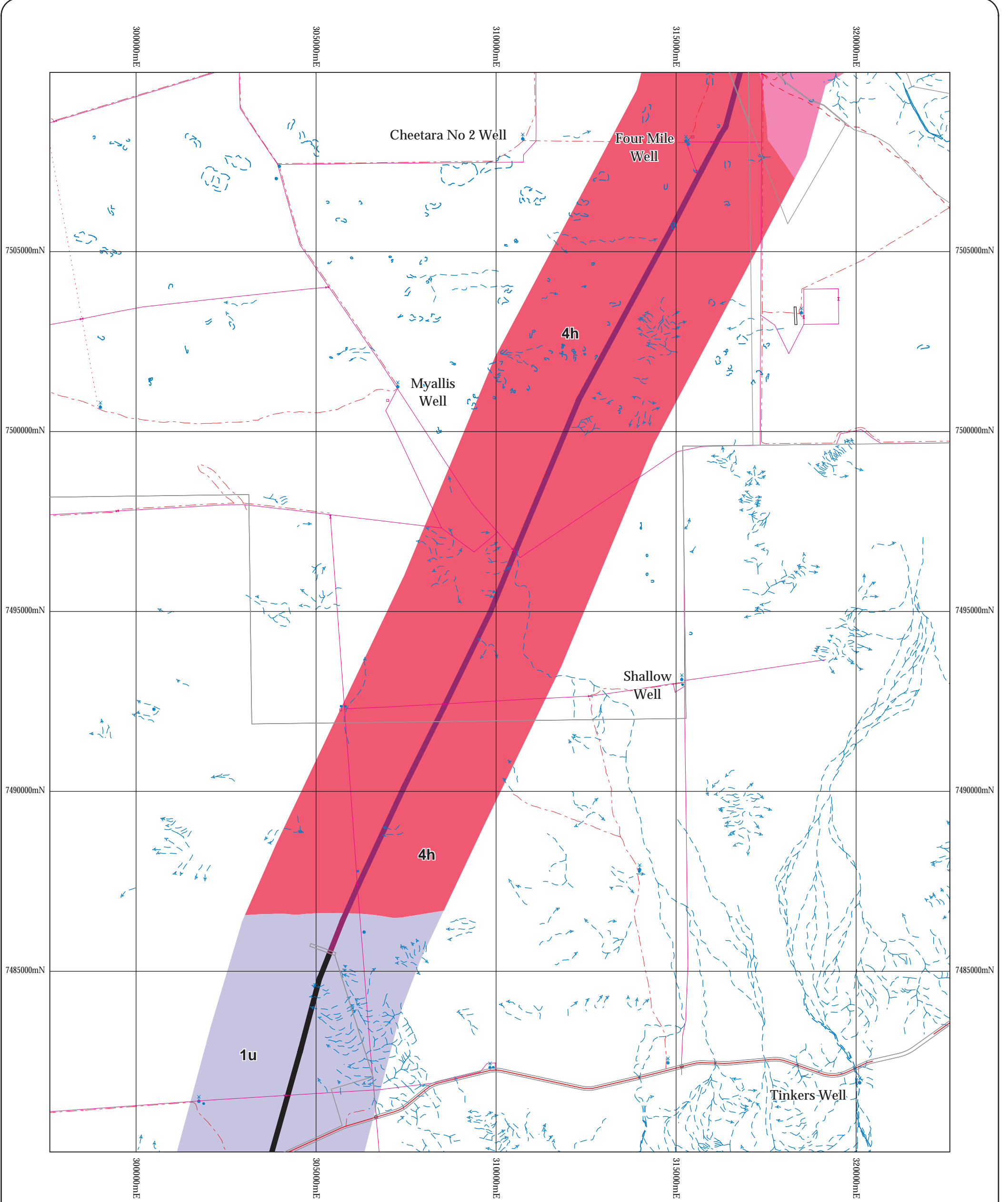
Notes:
Horizontal Datum: MGA94 (Zone 50)



**DAMPIER TO BUNBURY
NATURAL GAS PIPELINE CORRIDOR
STAGE 5
Figure 3.09
VEGETATION**

Author: L. Mattiske

September 2006



LEGEND

- Stage 5 Route Alignment
- Stage 4 Route Alignment

NOTE
For Full Vegetation Legend
Refer to Figure 3.00



0 2km
Scale 1:100 000

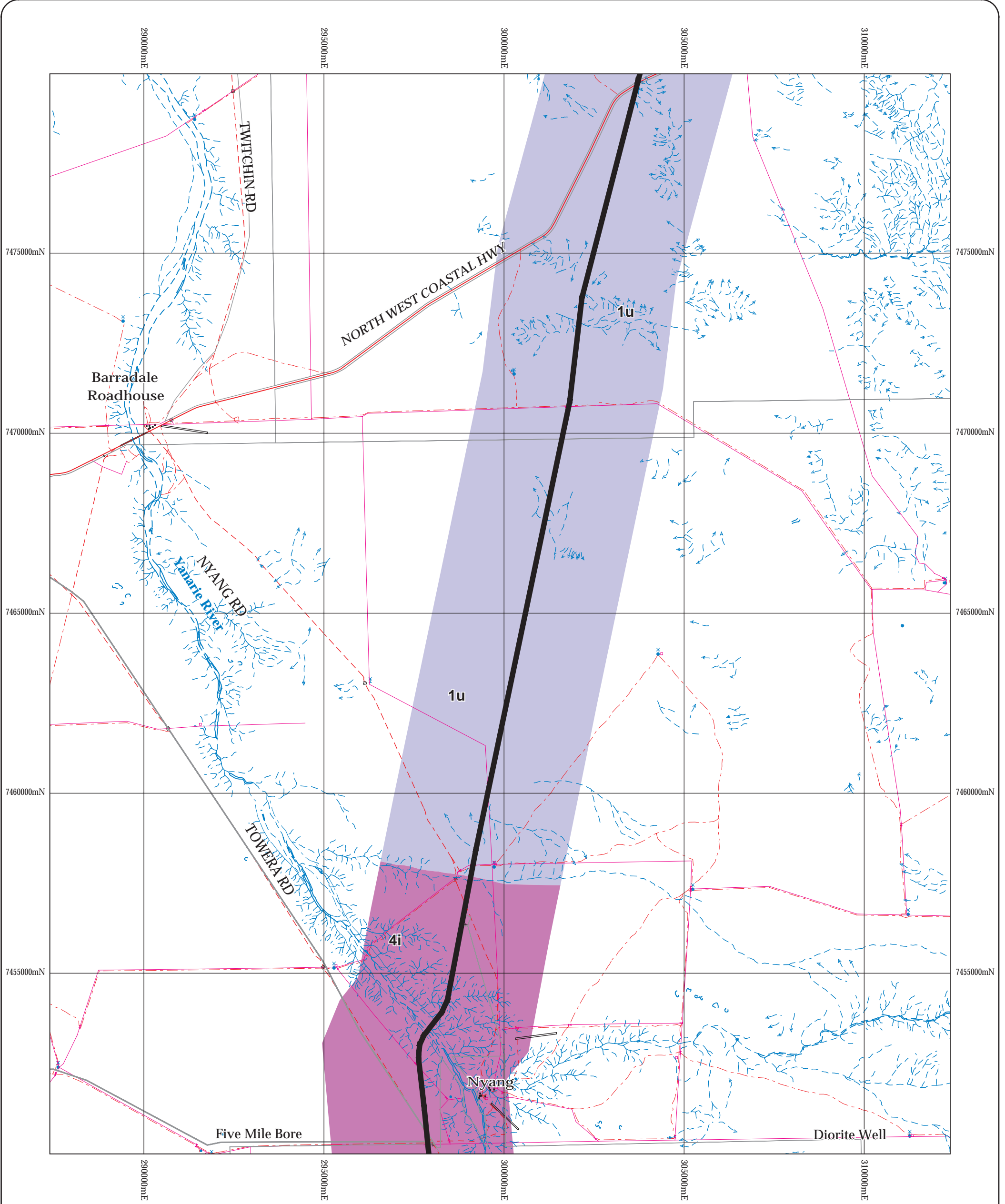
Notes:
Horizontal Datum: MGA94 (Zone 50)



**DAMPIER TO BUNBURY
NATURAL GAS PIPELINE CORRIDOR
STAGE 5
Figure 3.10
VEGETATION**

Author: L. Mattiske

September 2006



LEGEND

- Stage 5 Route Alignment
- Stage 4 Route Alignment

NOTE
For Full Vegetation Legend
Refer to Figure 3.00



0 2km
Scale 1:100 000

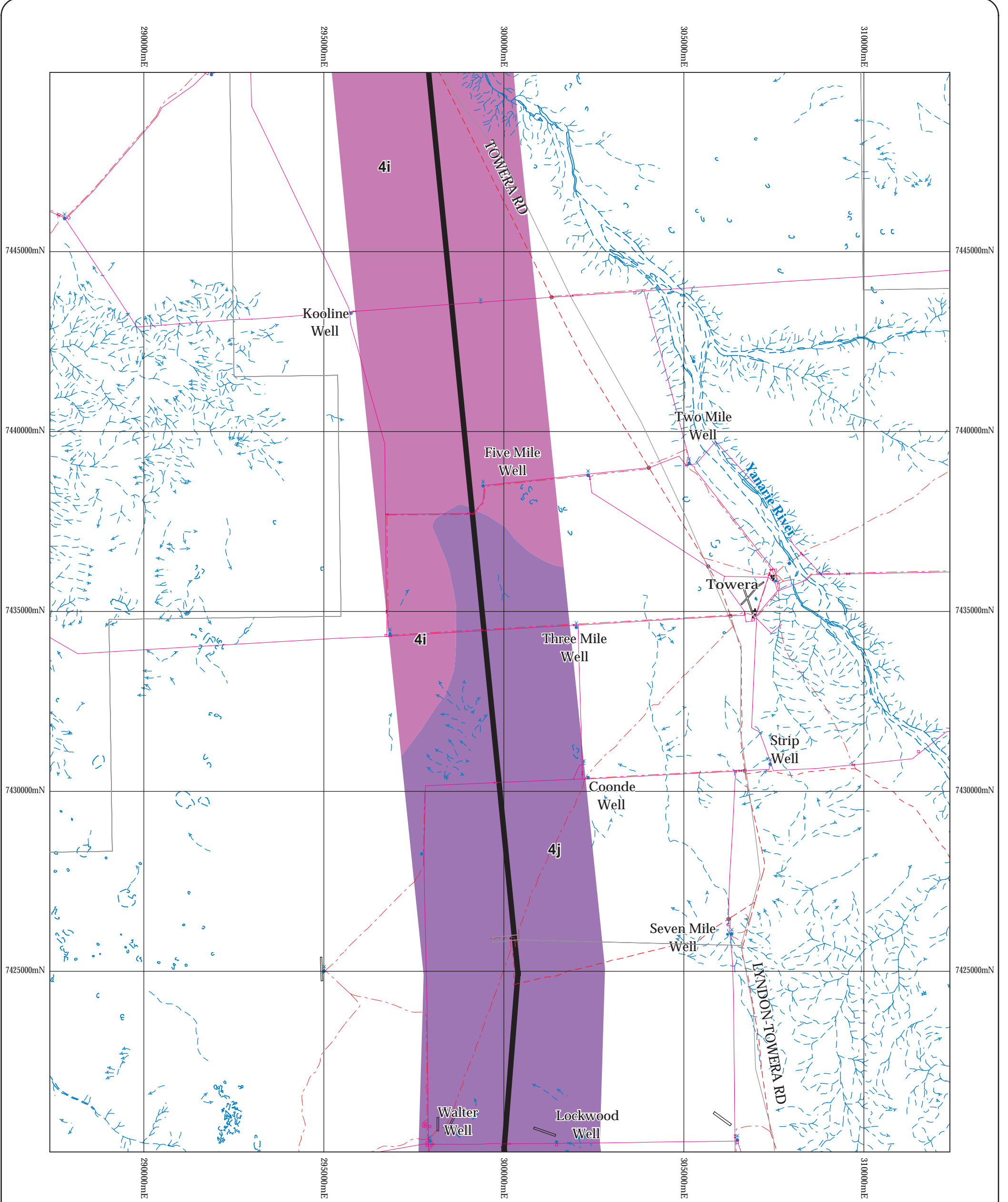
Notes:
Horizontal Datum: MGA94 (Zone 50)



**DAMPIER TO BUNBURY
NATURAL GAS PIPELINE CORRIDOR
STAGE 5
Figure 3.11
VEGETATION**

Author: L. Mattiske

September 2006



LEGEND

- Stage 5 Route Alignment
- Stage 4 Route Alignment

NOTE
For Full Vegetation Legend
Refer to Figure 3.00



0 2km
Scale 1:100 000

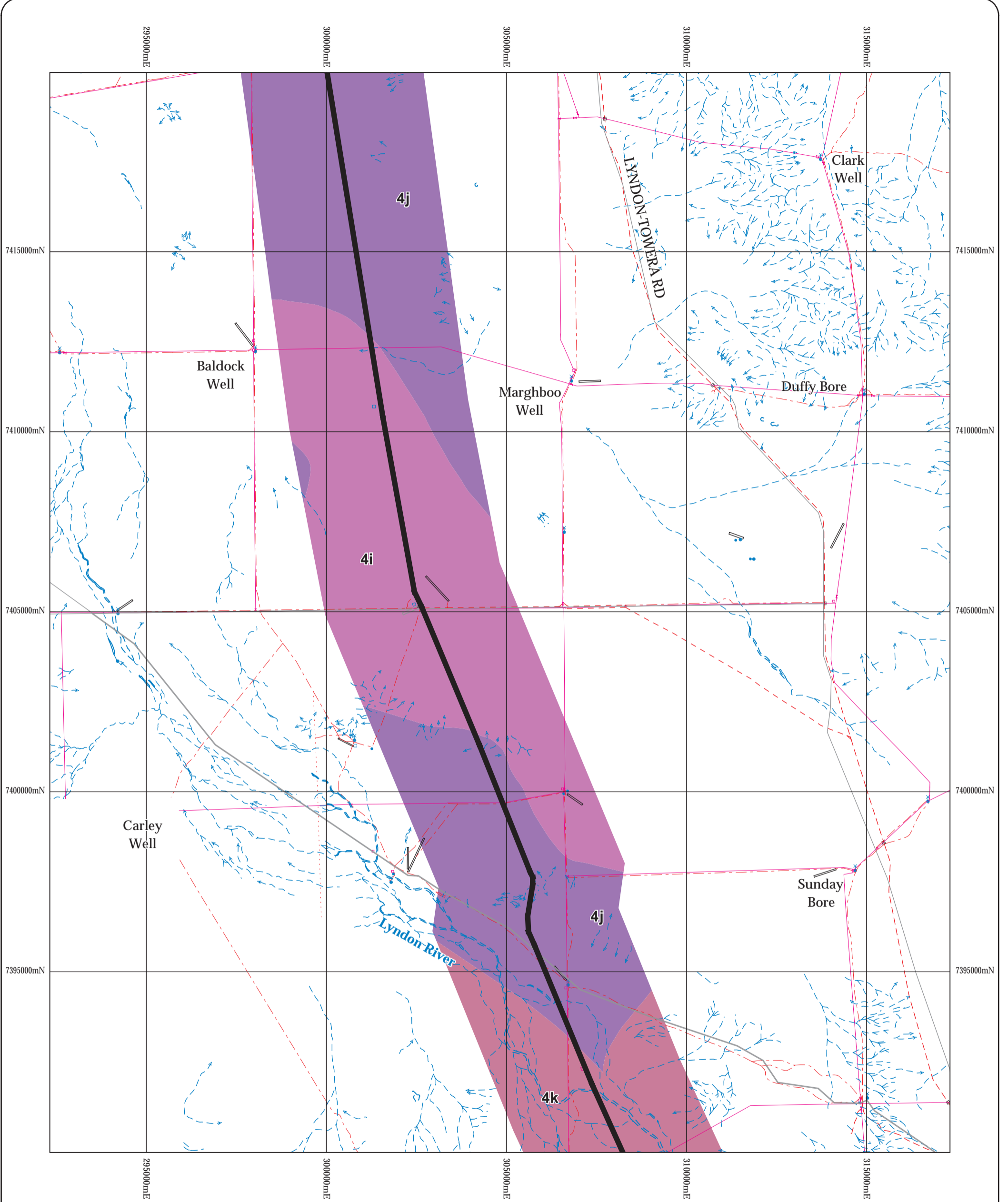
Notes:
Horizontal Datum: MGA94 (Zone 50)



**DAMPIER TO BUNBURY
NATURAL GAS PIPELINE CORRIDOR
STAGE 5
Figure 3.12
VEGETATION**

Author: L. Mattiske

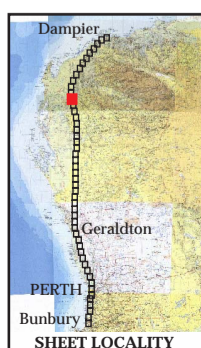
September 2006



LEGEND

- Stage 5 Route Alignment
- Stage 4 Route Alignment

NOTE
For Full Vegetation Legend
Refer to Figure 3.00



0 2km
Scale 1:100 000

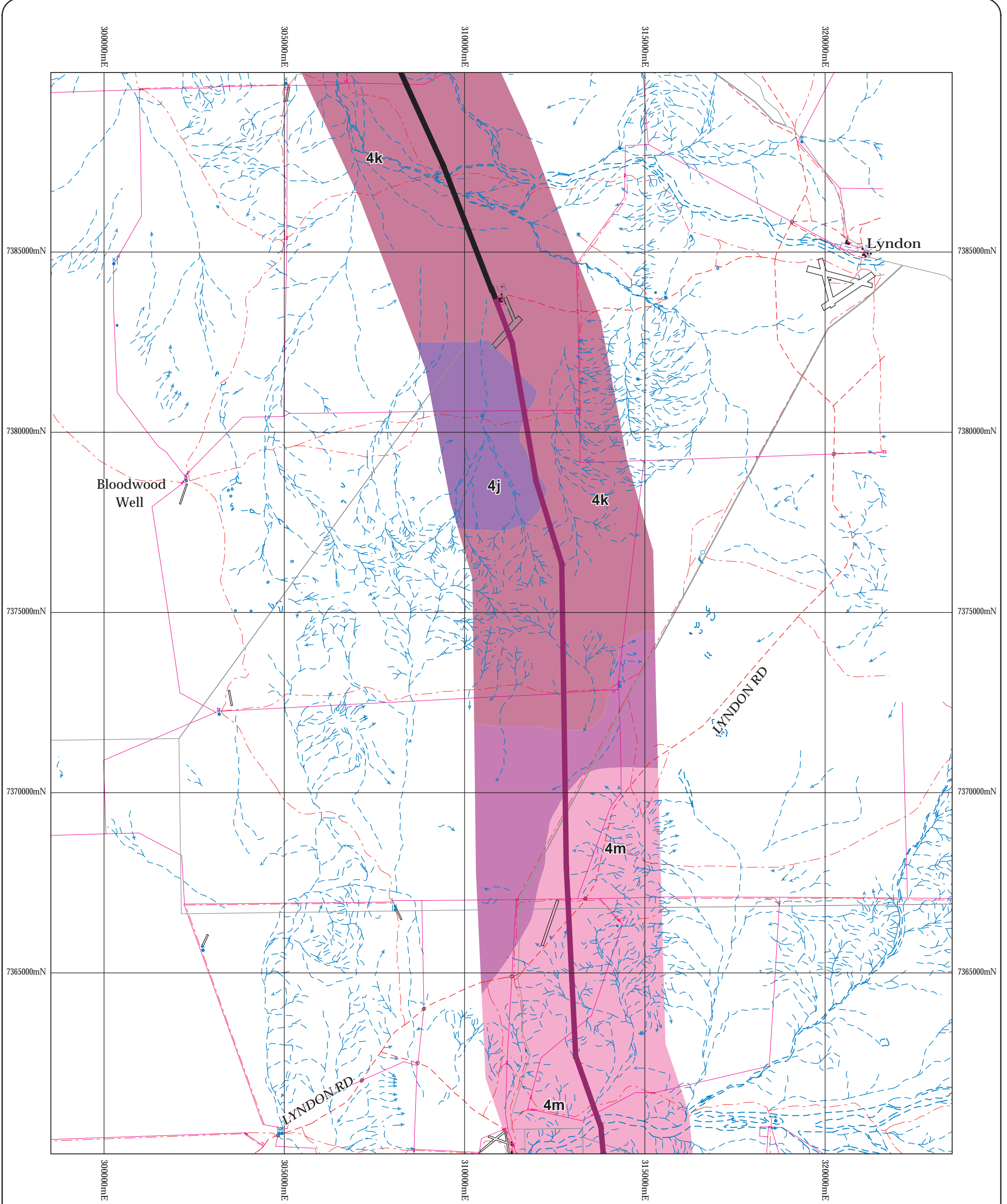
Notes:
Horizontal Datum: MGA94(Zone 50)



**DAMPIER TO BUNBURY
NATURAL GAS PIPELINE CORRIDOR
STAGE 5
Figure 3.13
VEGETATION**

Author: L. Mattiske

September 2006



LEGEND

- Stage 5 Route Alignment
- Stage 4 Route Alignment

NOTE
For Full Vegetation Legend
Refer to Figure 3.00



0 2km
Scale 1:100 000

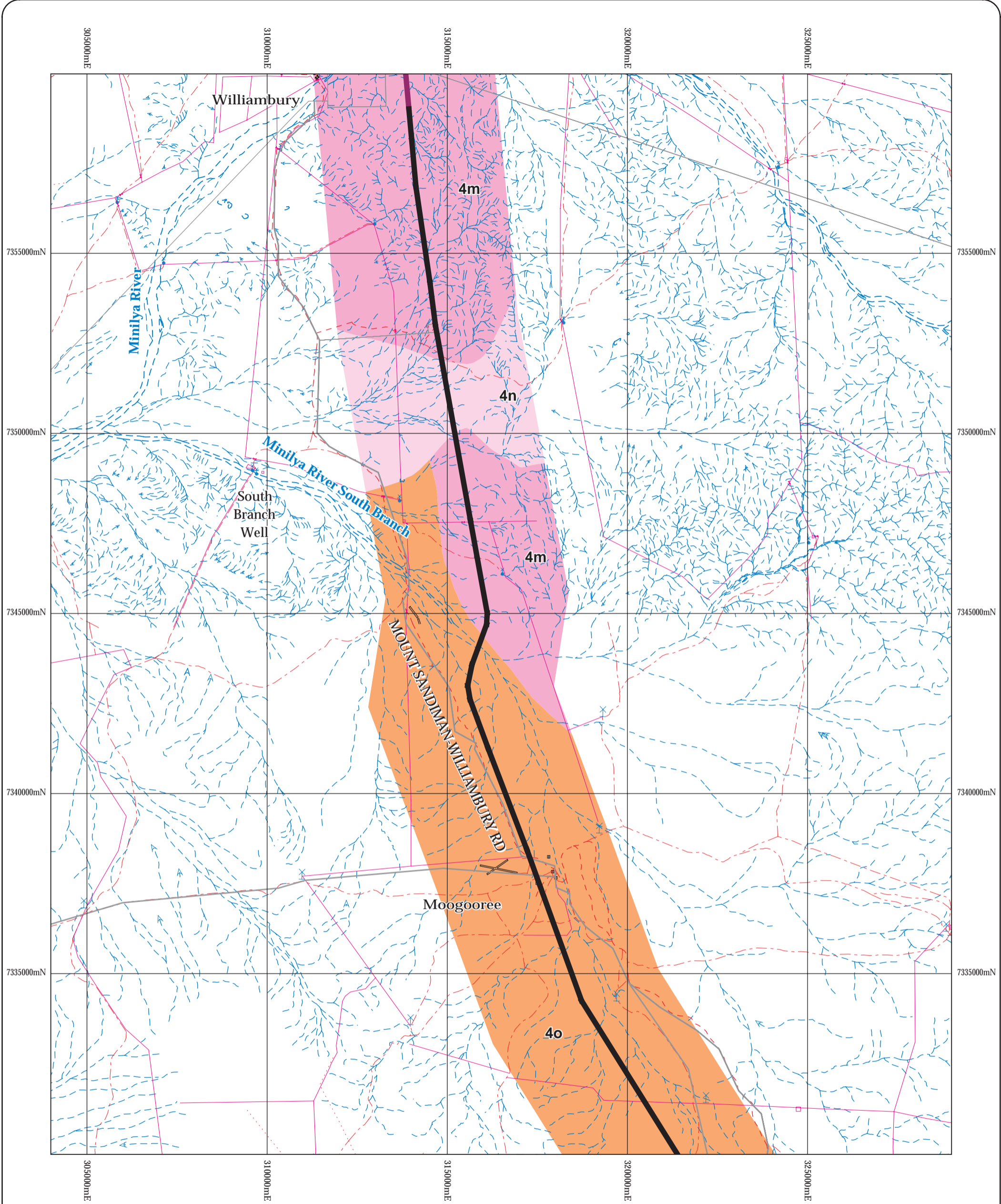
Notes:
Horizontal Datum: MGA94 (Zone 50)



**DAMIER TO BUNBURY
NATURAL GAS PIPELINE CORRIDOR
STAGE 5
Figure 3.14
VEGETATION**

Author: L. Mattiske

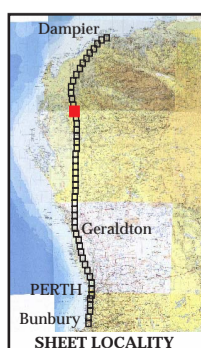
September 2006



LEGEND

- Stage 5 Route Alignment
- Stage 4 Route Alignment

NOTE
For Full Vegetation Legend
Refer to Figure 3.00



0 2km
Scale 1:100 000

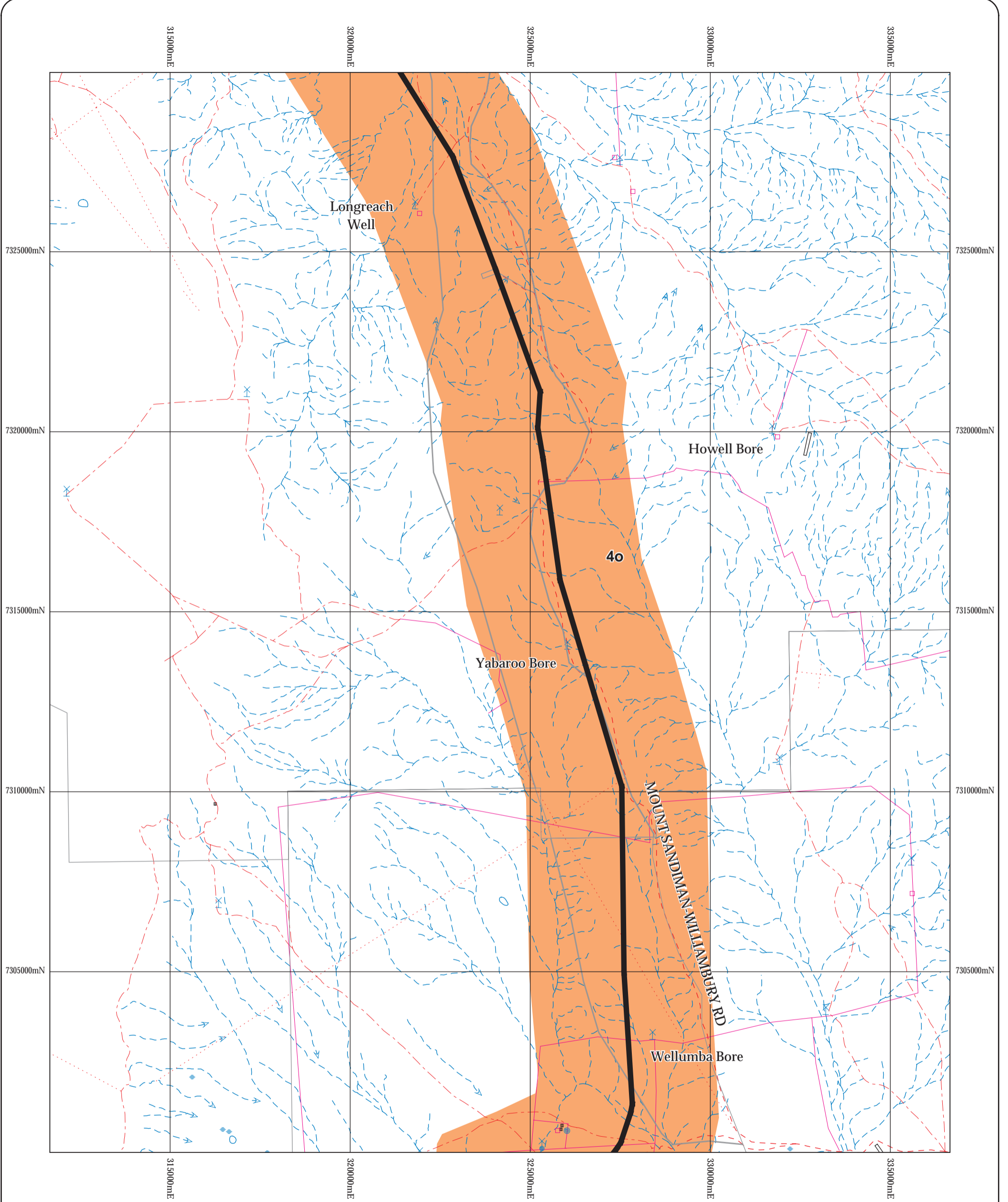
Notes:
Horizontal Datum: MGA94(Zone 50)





**DAMPIER TO BUNBURY
NATURAL GAS PIPELINE CORRIDOR
STAGE 5
Figure 3.15
VEGETATION**

Author: L. Mattiske

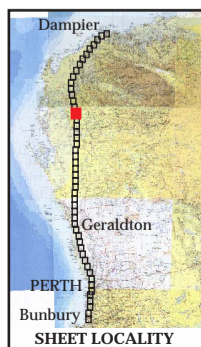
September 2006



LEGEND

-  Stage 5 Route Alignment
-  Stage 4 Route Alignment

NOTE
For Full Vegetation Legend
Refer to Figure 3.00



0 2km
Scale 1:100 000

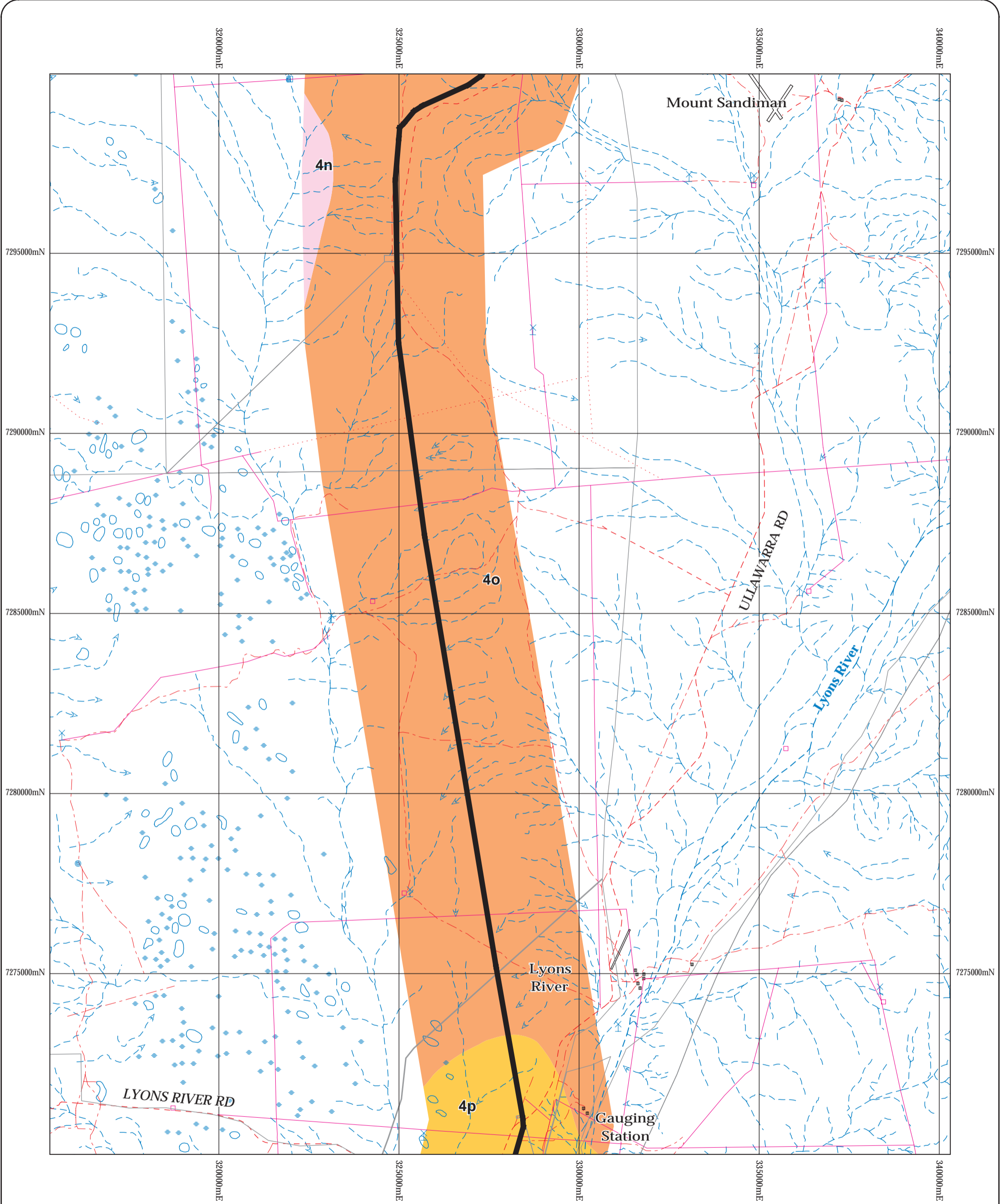
Notes:
Horizontal Datum: MGA94(Zone 50)



**DAMPIER TO BUNBURY
NATURAL GAS PIPELINE CORRIDOR
STAGE 5
Figure 3.16
VEGETATION**

Author: L. Mattiske

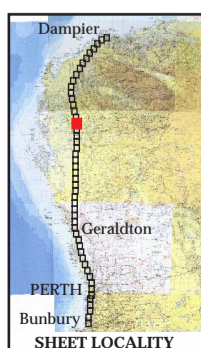
September 2006



LEGEND

- Stage 5 Route Alignment
- Stage 4 Route Alignment

NOTE
For Full Vegetation Legend
Refer to Figure 3.00



0 2km
Scale 1:100 000

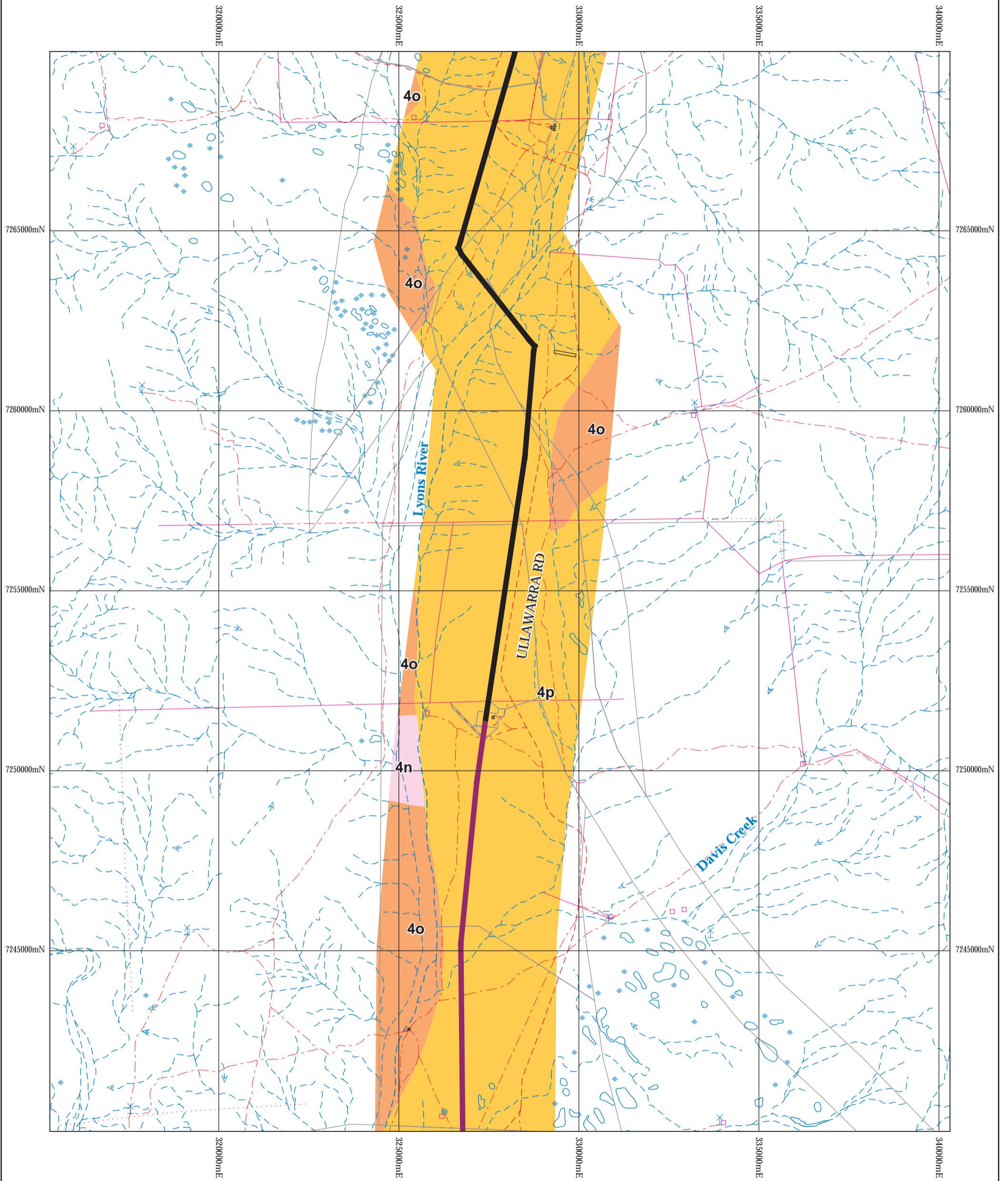
Notes:
Horizontal Datum: MGA94(Zone 50)



**DAMPIER TO BUNBURY
NATURAL GAS PIPELINE CORRIDOR
STAGE 5
Figure 3.17
VEGETATION**

Author: L. Mattiske

September 2006

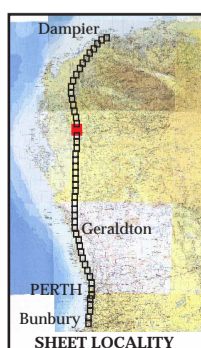


LEGEND

- Stage 5 Route Alignment
- Stage 4 Route Alignment

NOTE

For Full Vegetation Legend
Refer to Figure 3.00



0 2km
Scale 1:100 000

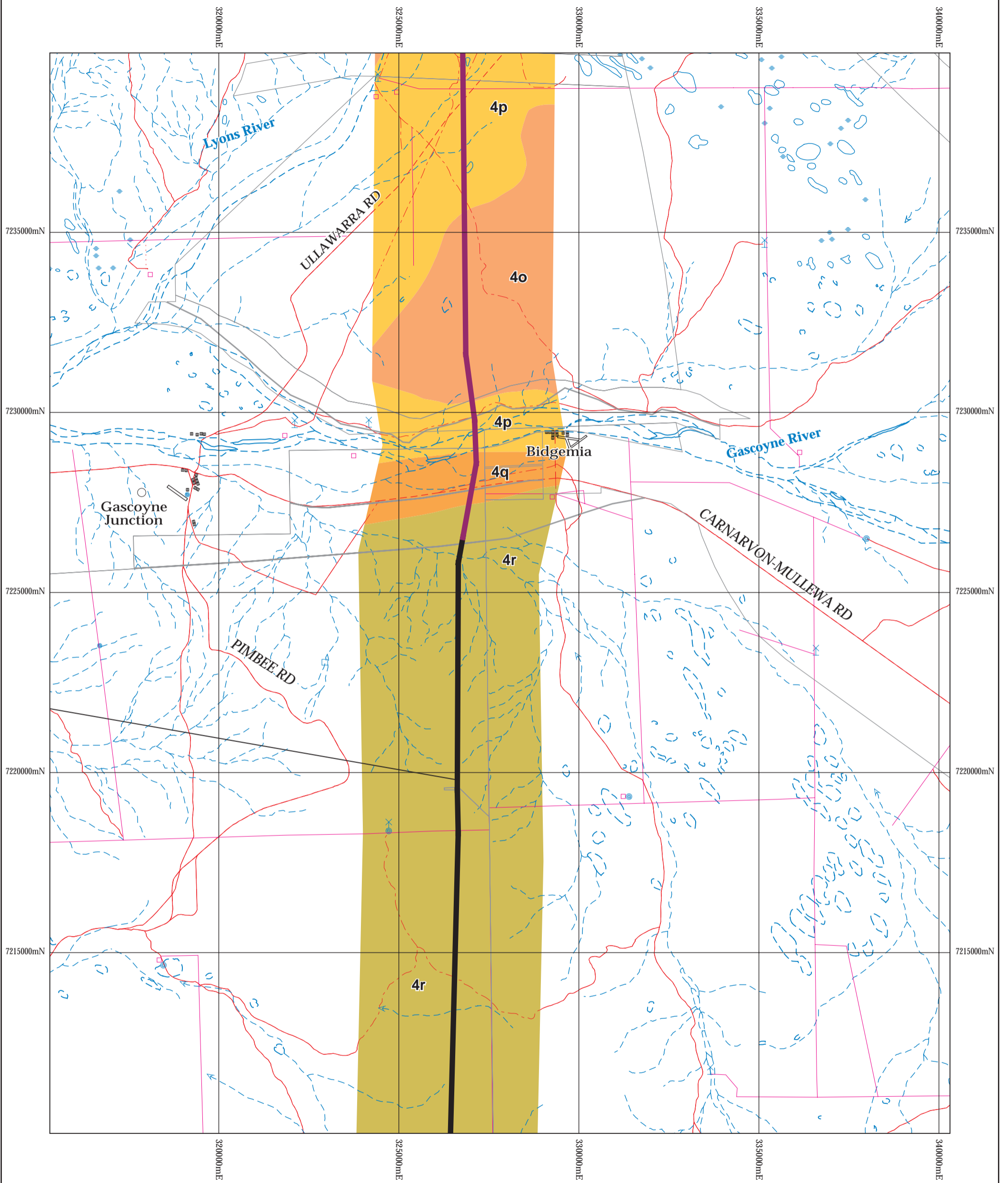
Notes:
Horizontal Datum: MGA94(Zone 50)



**DAMPIER TO BUNBURY
NATURAL GAS PIPELINE CORRIDOR
STAGE 5
Figure 3.18
VEGETATION**

Author: L. Mattiske

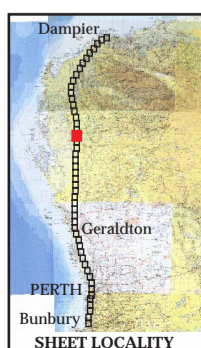
September 2006



LEGEND

- Stage 5 Route Alignment
- Stage 4 Route Alignment

NOTE
For Full Vegetation Legend
Refer to Figure 3.00



0 2km
Scale 1:100 000

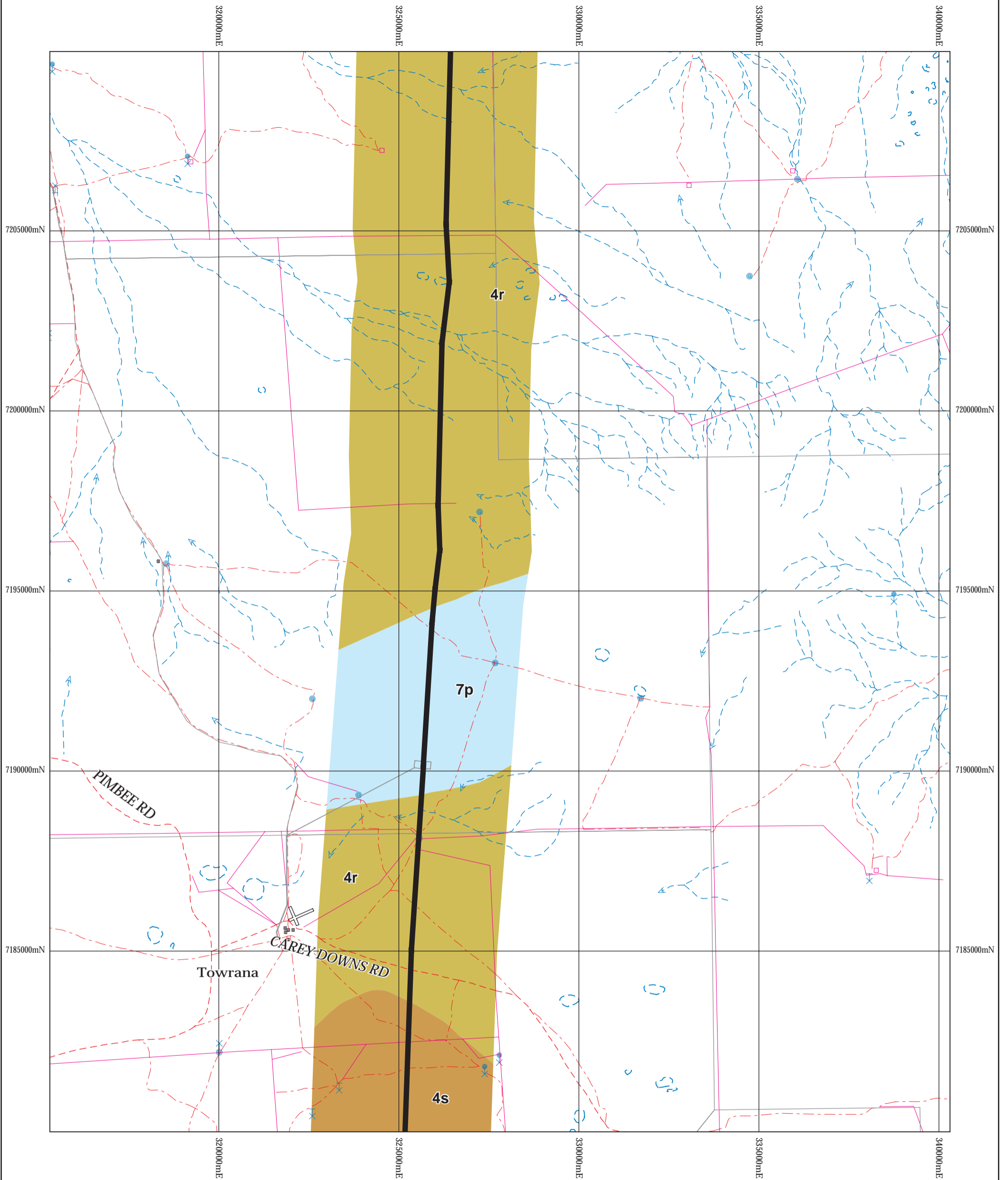
Notes:
Horizontal Datum: MGA94(Zone 50)



**DAMPIER TO BUNBURY
NATURAL GAS PIPELINE CORRIDOR
STAGE 5
Figure 3.19
VEGETATION**

Author: L. Mattiske

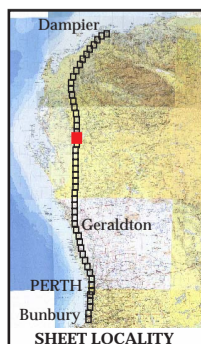
September 2006



LEGEND

- Stage 5 Route Alignment
- Stage 4 Route Alignment

NOTE
For Full Vegetation Legend
Refer to Figure 3.00



0 2km
Scale 1:100 000

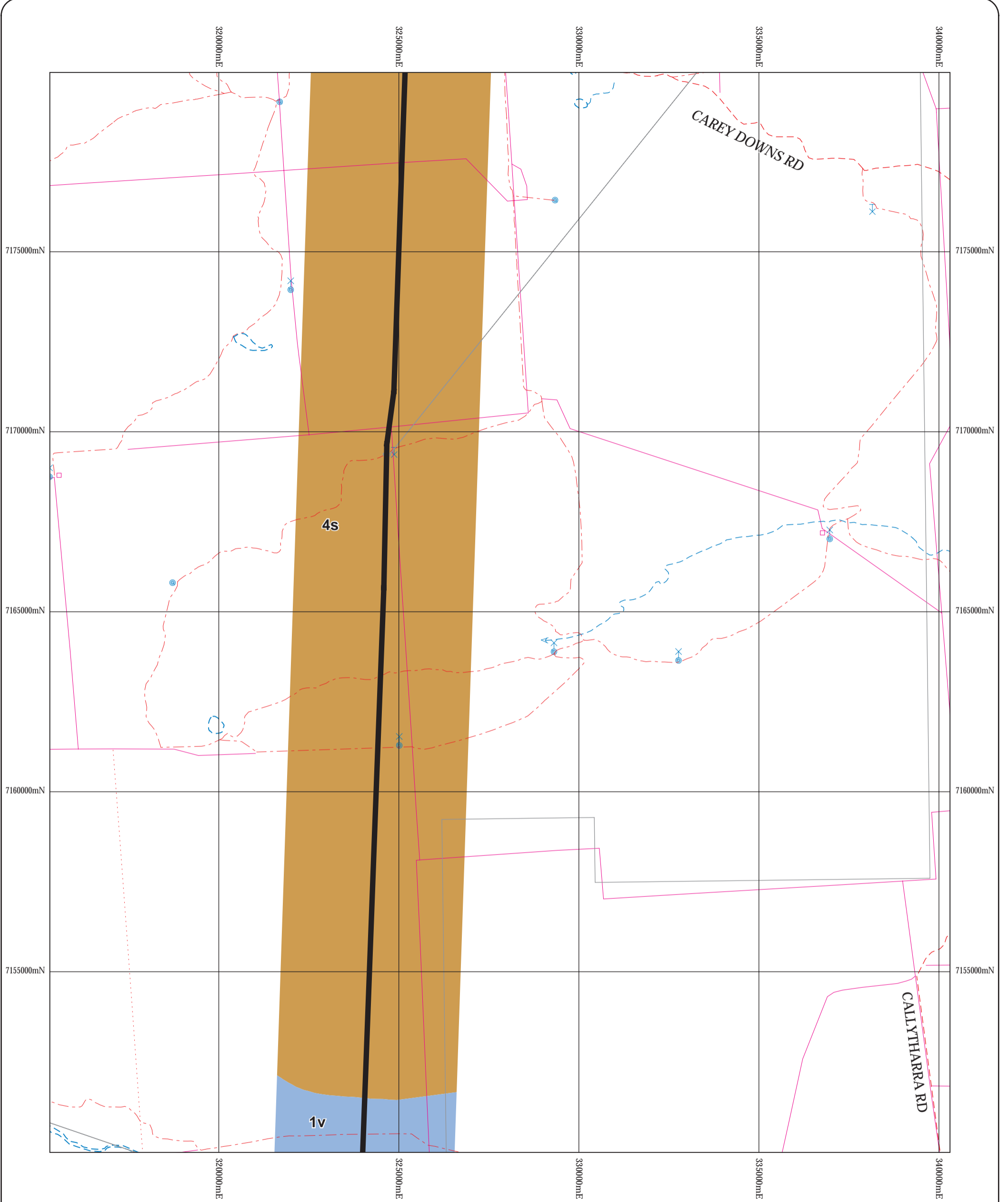
Notes:
Horizontal Datum: MGA94(Zone 50)



**DAMPIER TO BUNBURY
NATURAL GAS PIPELINE CORRIDOR
STAGE 5
Figure 3.20
VEGETATION**

Author: L. Mattiske

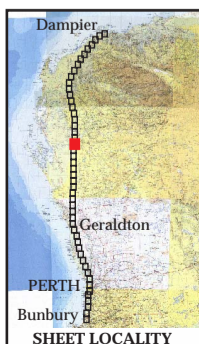
September 2006



LEGEND

- Stage 5 Route Alignment
- Stage 4 Route Alignment

NOTE
For Full Vegetation Legend
Refer to Figure 3.00



0 2km
Scale 1:100 000

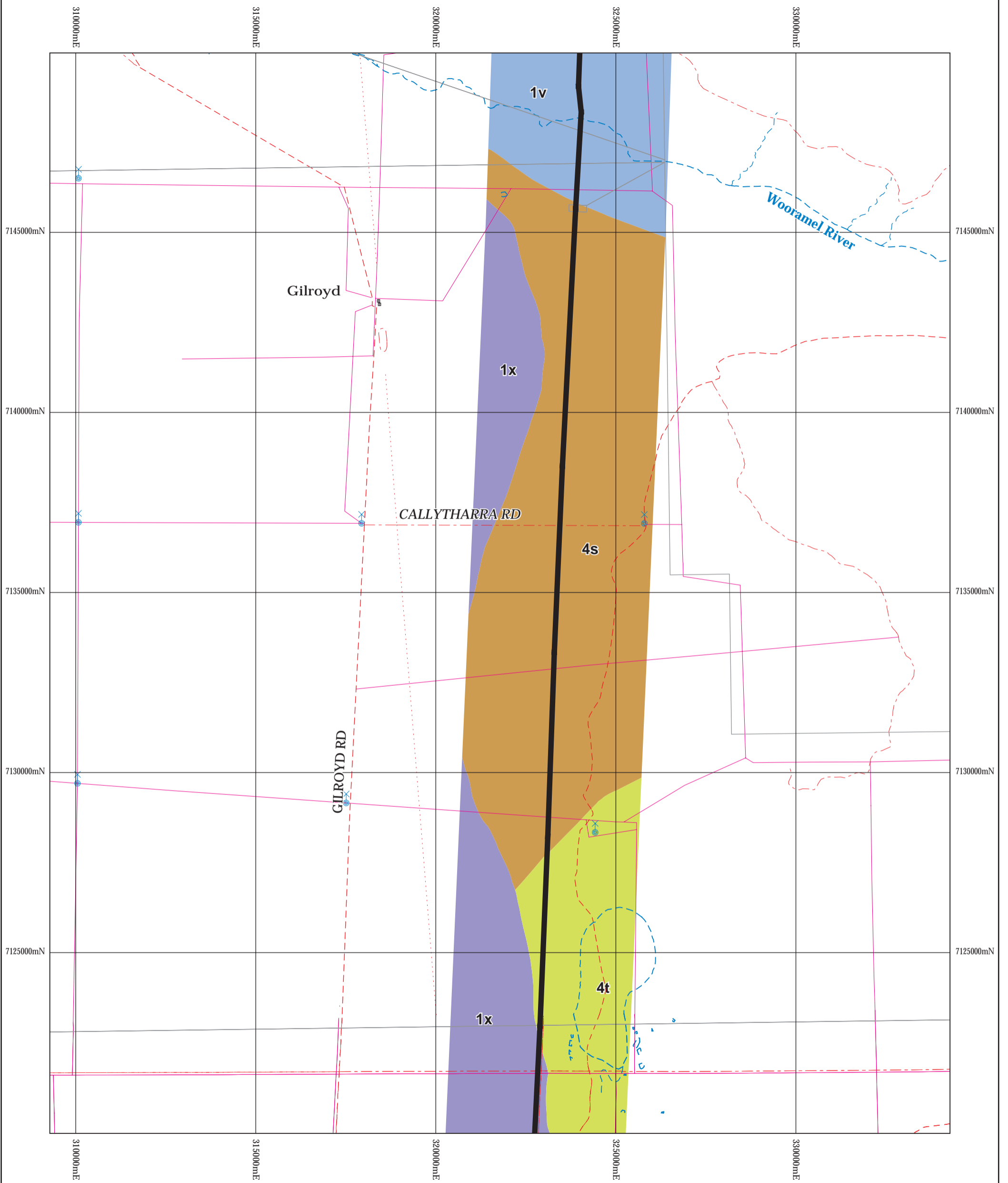
Notes:
Horizontal Datum: MGA94(Zone 50)



**DAMPIER TO BUNBURY
NATURAL GAS PIPELINE CORRIDOR
STAGE 5
Figure 3.21
VEGETATION**

Author: L. Mattiske

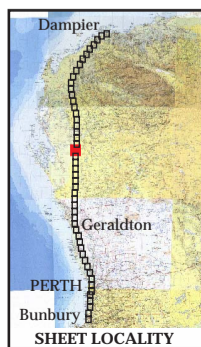
September 2006



LEGEND

- Stage 5 Route Alignment
- Stage 4 Route Alignment

NOTE
For Full Vegetation Legend
Refer to Figure 3.00



0 2km
Scale 1:100 000

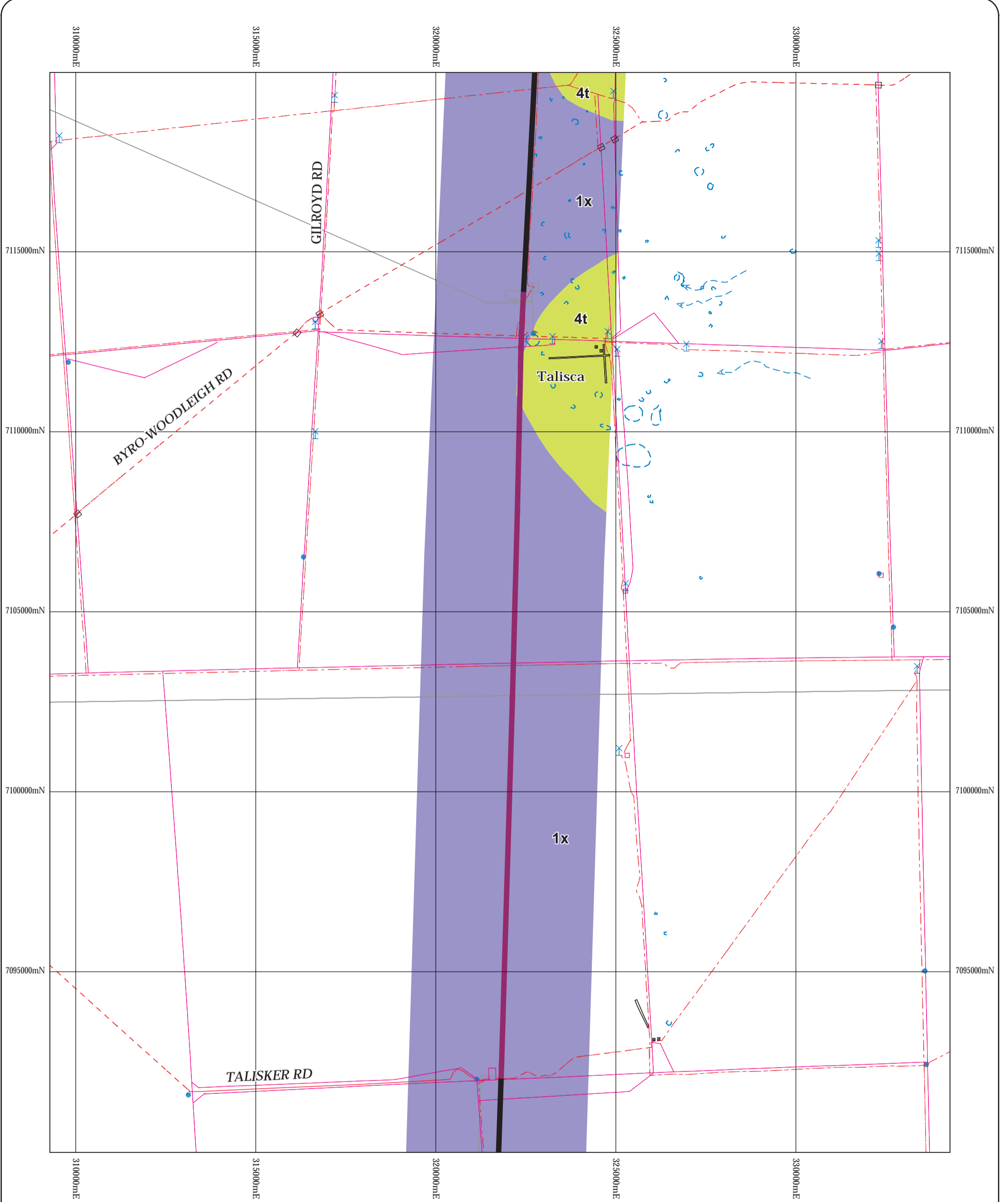
Notes:
Horizontal Datum: MGA94(Zone 50)



**DAMPIER TO BUNBURY
NATURAL GAS PIPELINE CORRIDOR
STAGE 5
Figure 3.22
VEGETATION**

Author: L. Mattiske

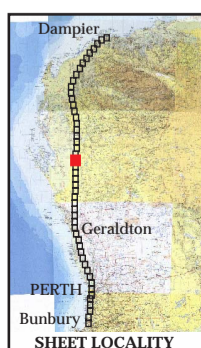
September 2006



LEGEND

- Stage 5 Route Alignment
- Stage 4 Route Alignment

NOTE
For Full Vegetation Legend
Refer to Figure 3.00



0 2km
Scale 1:100 000

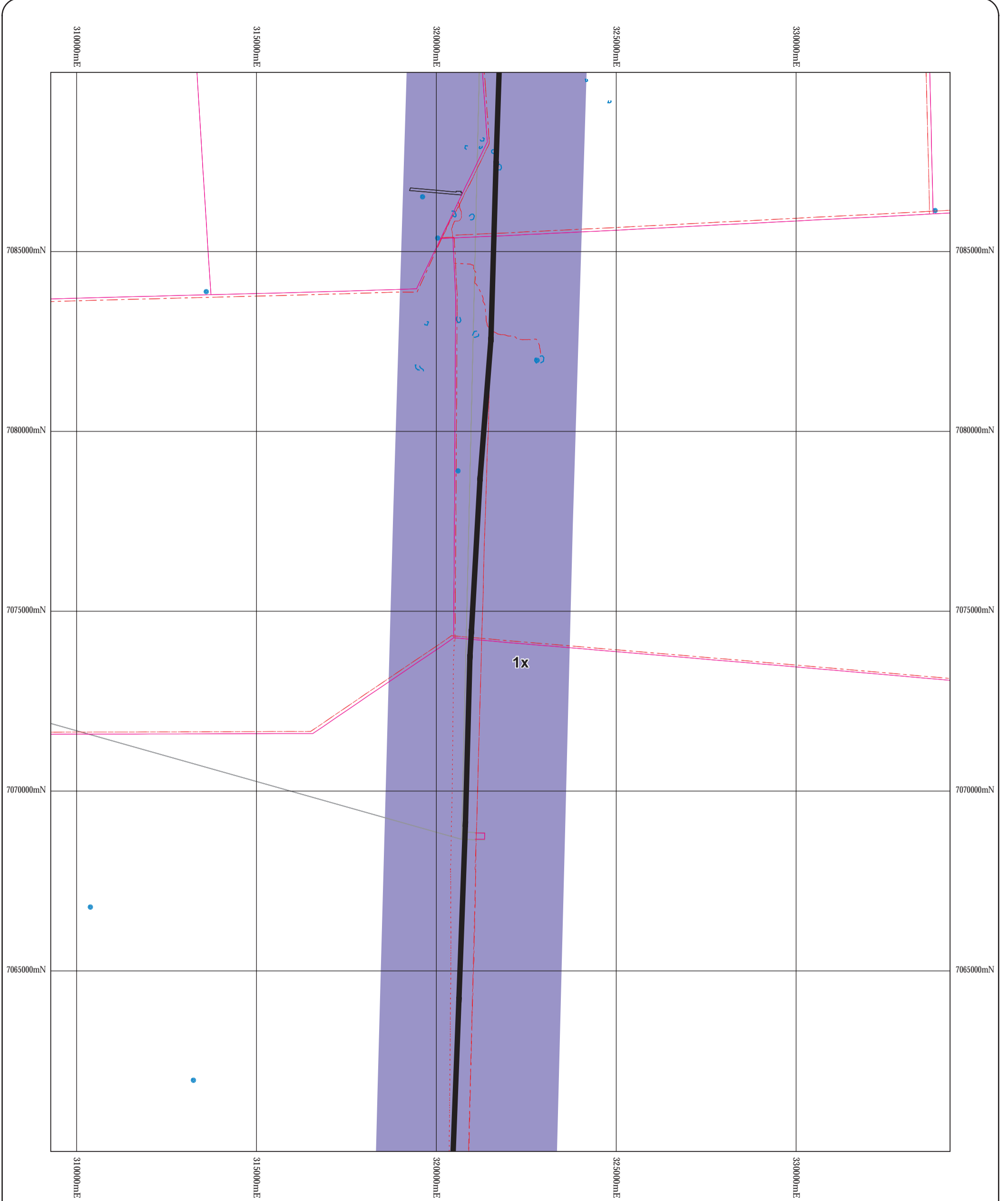
Notes:
Horizontal Datum: MGA94(Zone 50)



**DAMPIER TO BUNBURY
NATURAL GAS PIPELINE CORRIDOR
STAGE 5
Figure 3.23
VEGETATION**

Author: L. Mattiske

September 2006

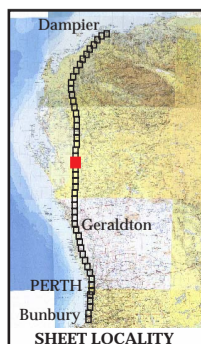


LEGEND

- Stage 5 Route Alignment
- - - Stage 4 Route Alignment

NOTE

For Full Vegetation Legend
Refer to Figure 3.00



0 2km
Scale 1:100 000

Notes:
Horizontal Datum: MGA94(Zone 50)



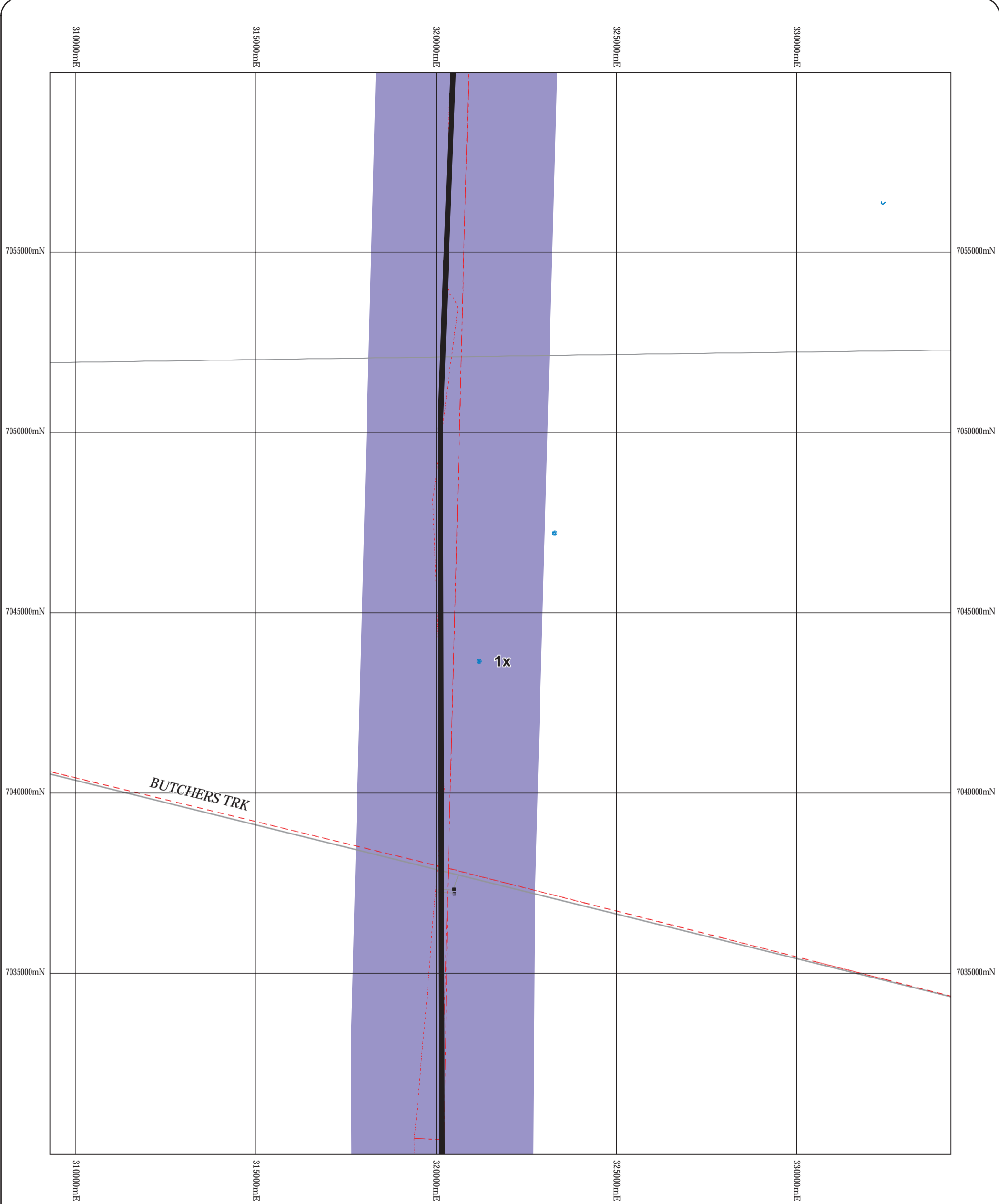
**DAMPIER TO BUNBURY
NATURAL GAS PIPELINE CORRIDOR**

**STAGE 5
Figure 3.24**

VEGETATION

Author: L. Mattiske

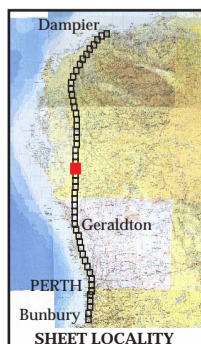
September 2006



LEGEND

- Stage 5 Route Alignment
- Stage 4 Route Alignment

NOTE
For Full Vegetation Legend
Refer to Figure 3.00



0 2km
Scale 1:100 000

Notes:
Horizontal Datum: MGA94(Zone 50)

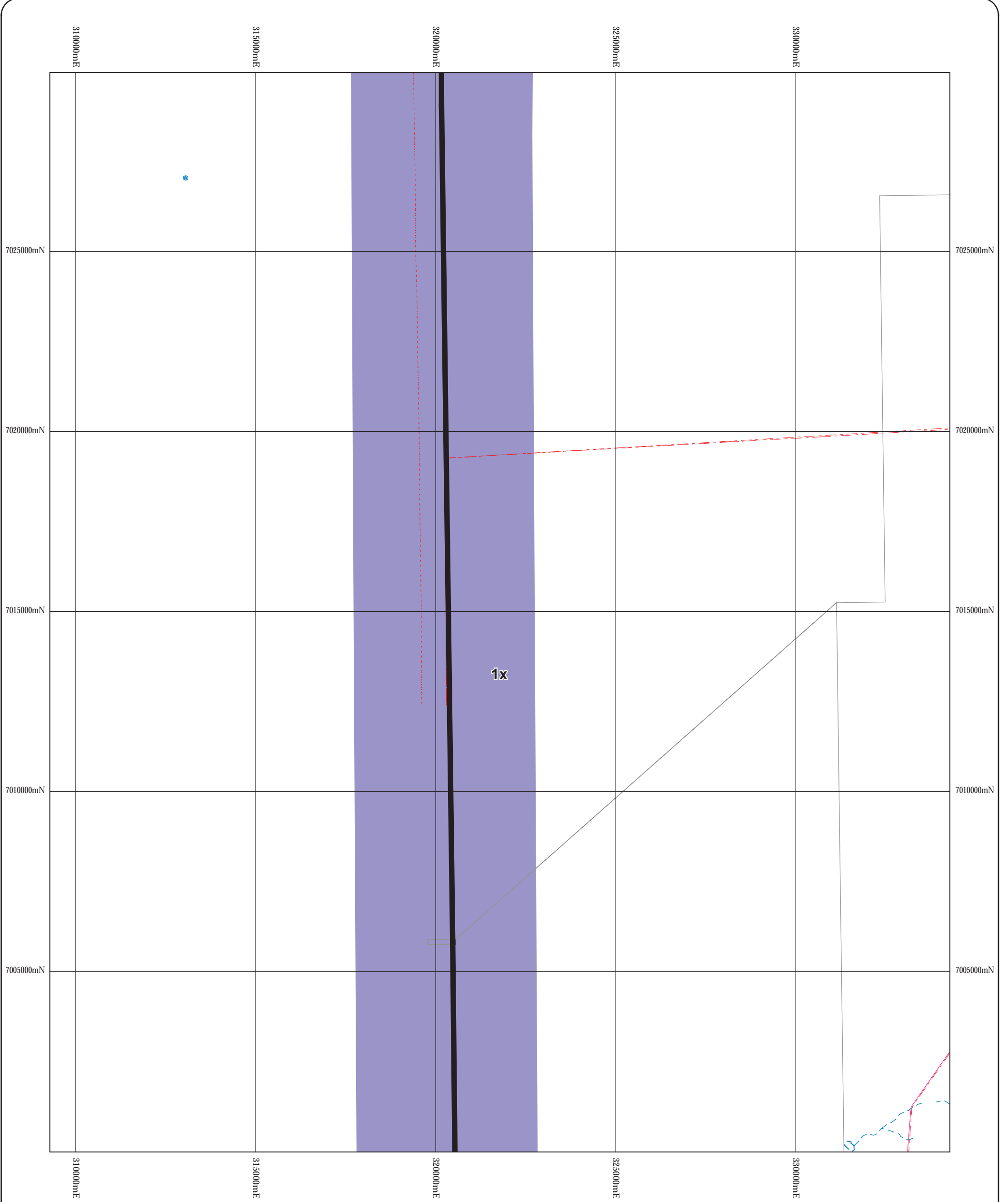


**DAMPIER TO BUNBURY
NATURAL GAS PIPELINE CORRIDOR**

**STAGE 5
Figure 3.25
VEGETATION**

Author: L. Mattiske

September 2006



LEGEND

- Stage 5 Route Alignment
- Stage 4 Route Alignment

NOTE
For Full Vegetation Legend
Refer to Figure 3.00



0 2km
Scale 1:100 000

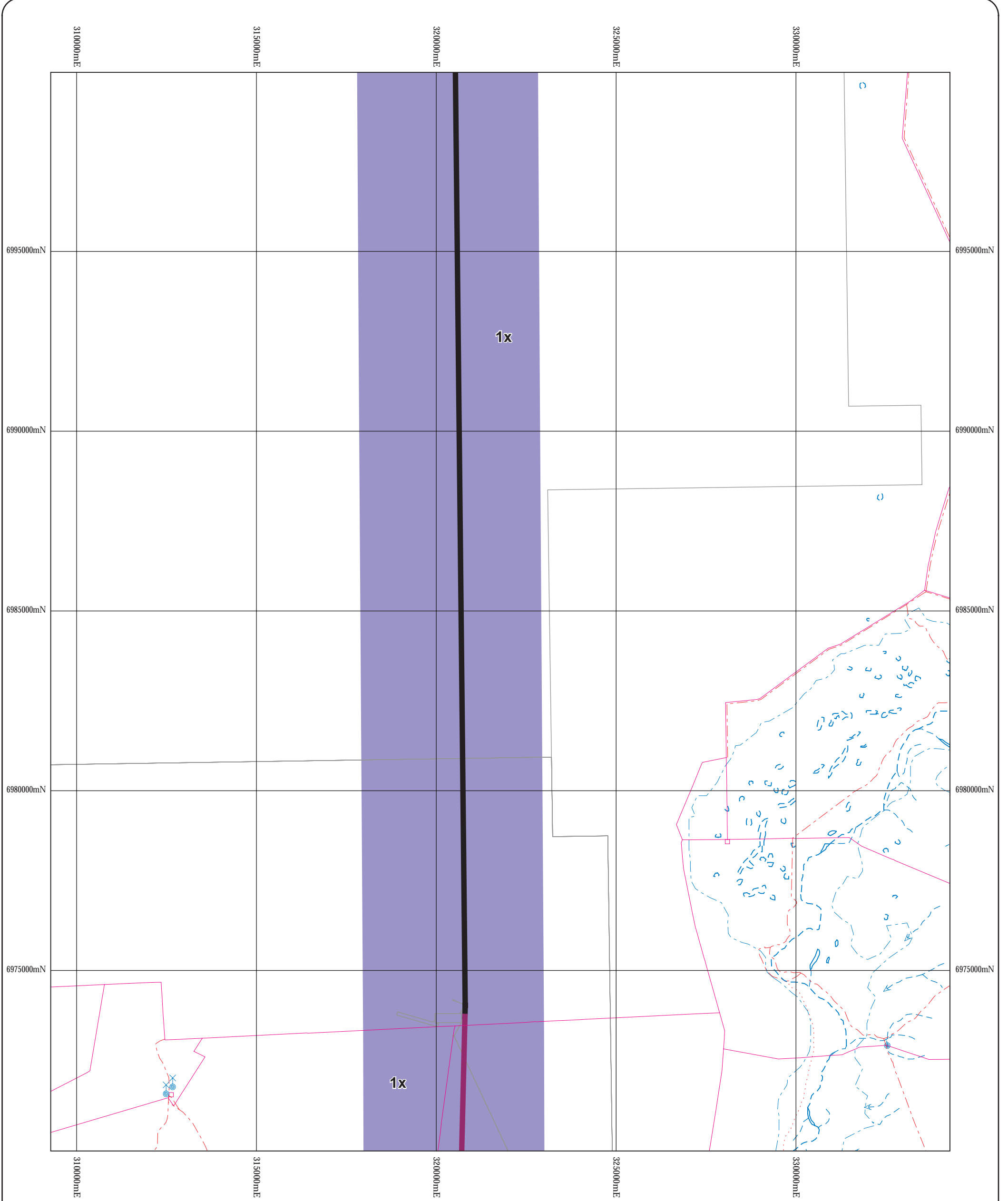
Notes:
Horizontal Datum: MGA94 (Zone 50)





**DAMPIER TO BUNBURY
NATURAL GAS PIPELINE CORRIDOR
STAGE 5
Figure 3.26
VEGETATION**

Author: L. Mattiske

September 2006



LEGEND

-  Stage 5 Route Alignment
-  Stage 4 Route Alignment

NOTE
For Full Vegetation Legend
Refer to Figure 3.00



0 2km
Scale 1:100 000

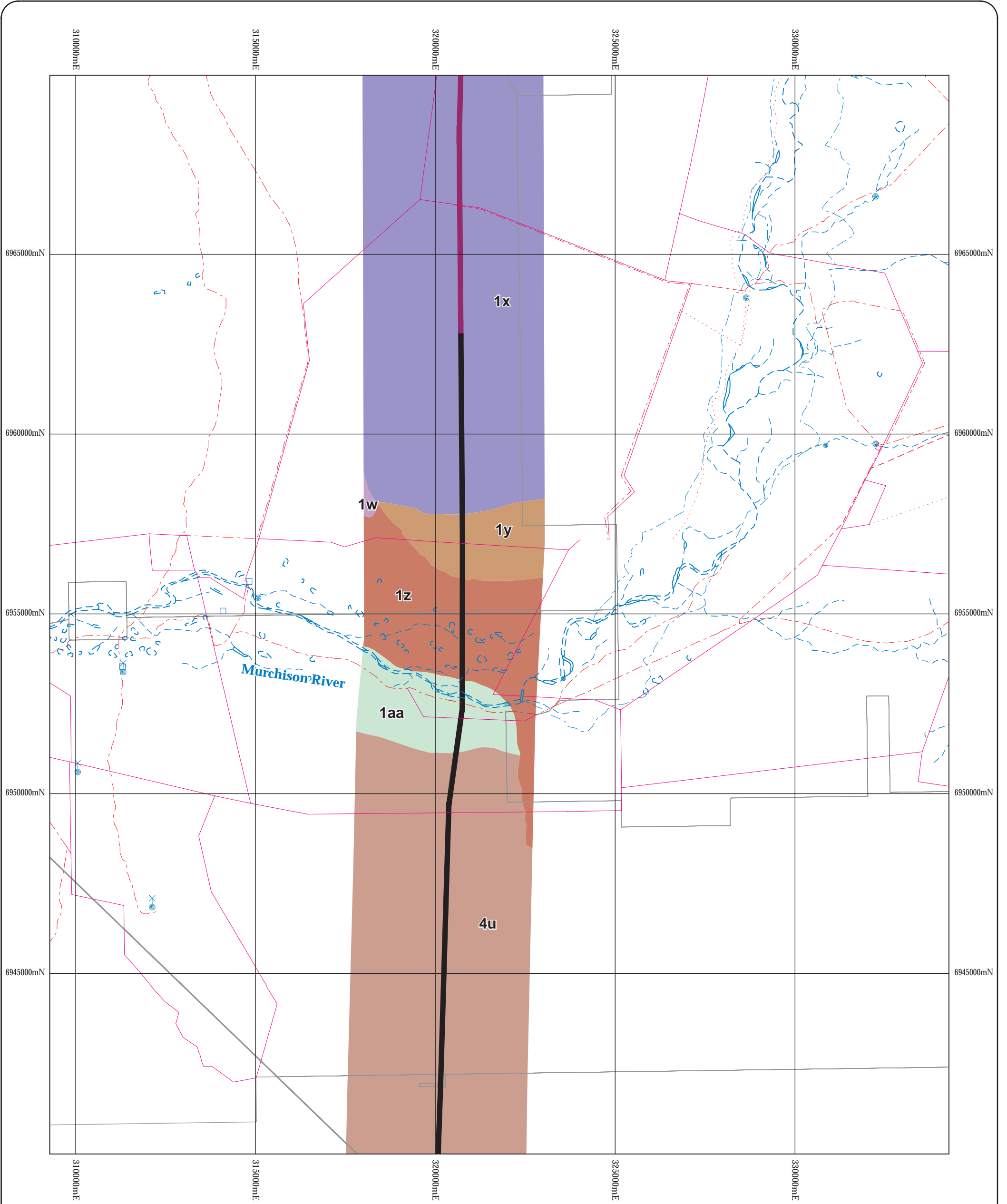
Notes:
Horizontal Datum: MGA94 (Zone 50)



**DAMPIER TO BUNBURY
NATURAL GAS PIPELINE CORRIDOR
STAGE 5
Figure 3.27
VEGETATION**

Author: L. Mattiske

September 2006



LEGEND

- Stage 5 Route Alignment
- Stage 4 Route Alignment

NOTE
For Full Vegetation Legend
Refer to Figure 3.00



0 2km
Scale 1:100 000

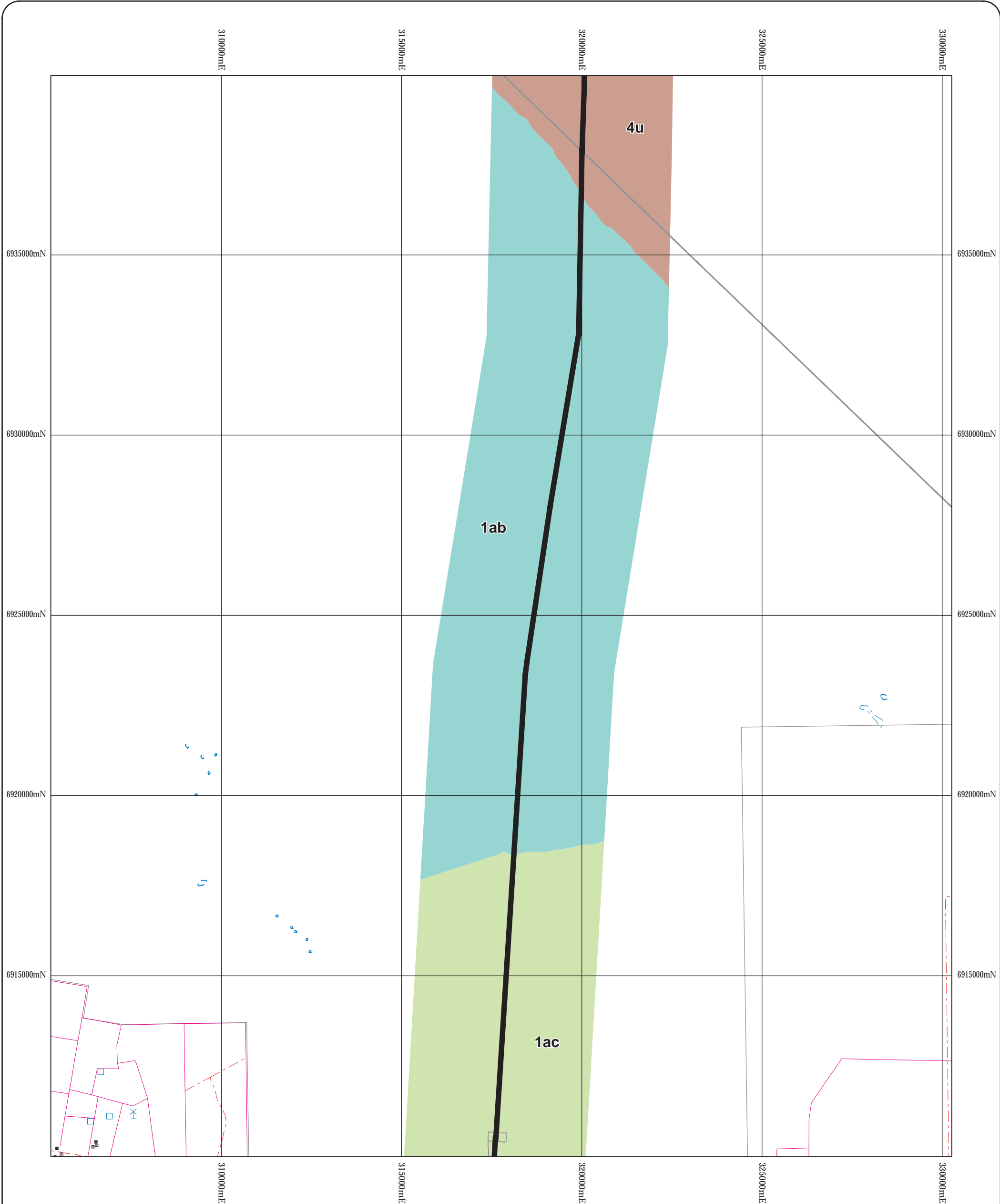
Notes:
Horizontal Datum: MGA94 (Zone 50)



**DAMPIER TO BUNBURY
NATURAL GAS PIPELINE CORRIDOR
STAGE 5
Figure 3.28
VEGETATION**

Author: L. Mattiske

September 2006



LEGEND

- Stage 5 Route Alignment
- Stage 4 Route Alignment

NOTE

For Full Vegetation Legend
Refer to Figure 3.00



0 2km
Scale 1:100 000

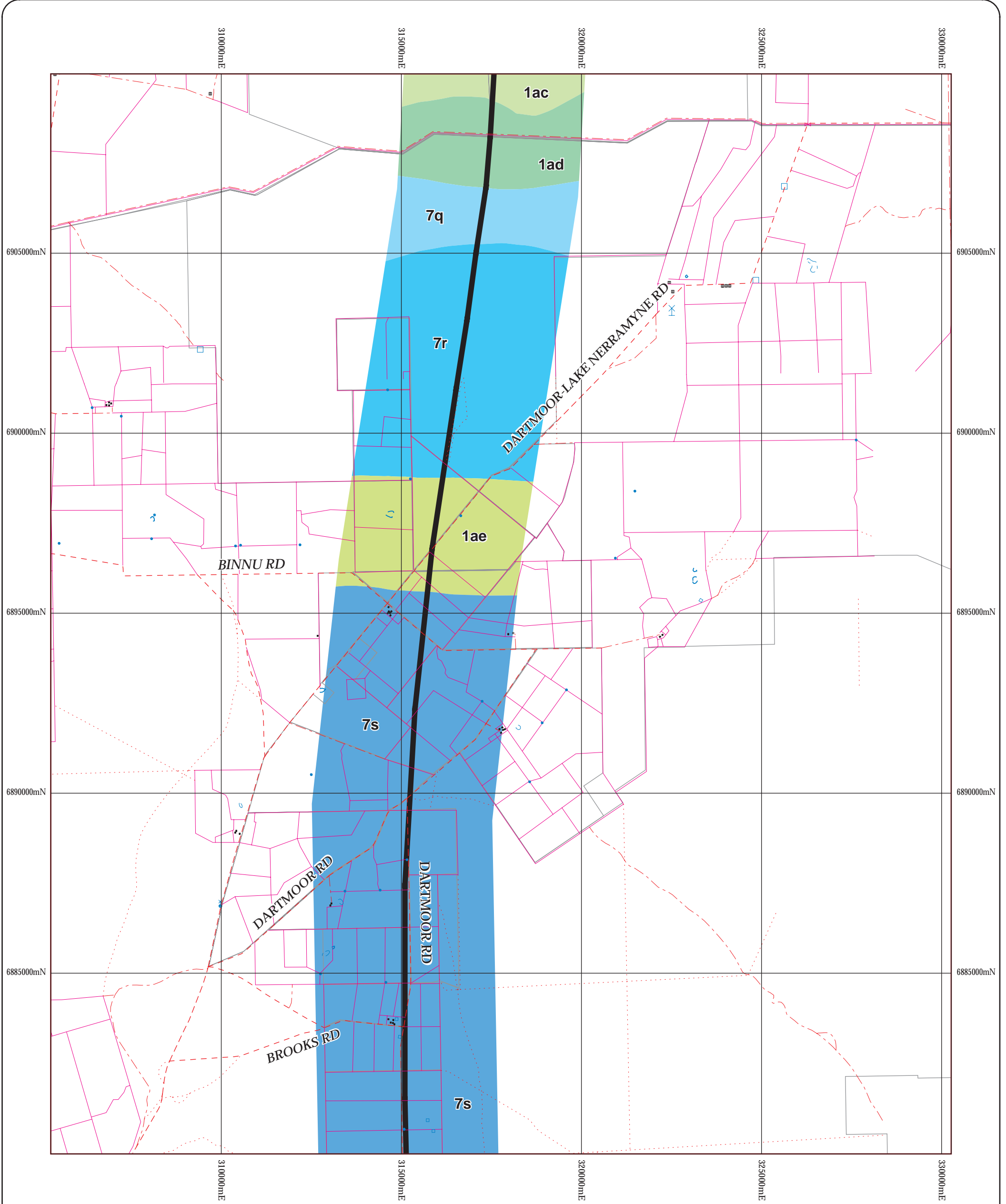
Notes:
Horizontal Datum: MGA94 (Zone 50)



**DAMPIER TO BUNBURY
NATURAL GAS PIPELINE CORRIDOR
STAGE 5
Figure 3.29
VEGETATION**

Author: L. Mattiske

September 2006



LEGEND

- Stage 5 Route Alignment
- Stage 4 Route Alignment

NOTE

For Full Vegetation Legend
Refer to Figure 3.00



0 2km
Scale 1:100 000

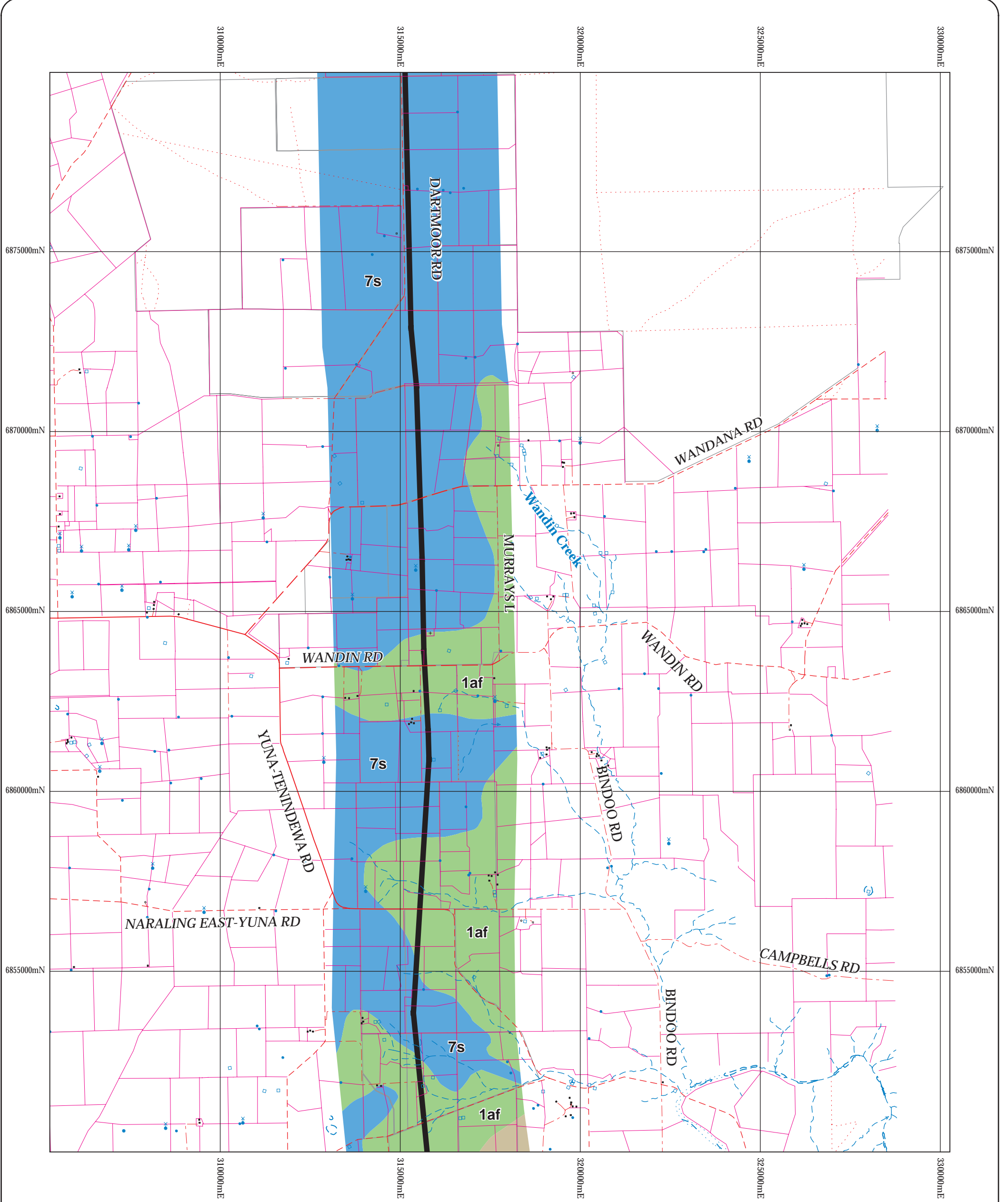
Notes:
Horizontal Datum: MGA94 (Zone 50)



**DAMPIER TO BUNBURY
NATURAL GAS PIPELINE CORRIDOR
STAGE 5
Figure 3.30
VEGETATION**

Author: L. Mattiske

September 2006



LEGEND

- Stage 5 Route Alignment
- Stage 4 Route Alignment

NOTE

For Full Vegetation Legend
Refer to Figure 3.00



0 2km
Scale 1:100 000

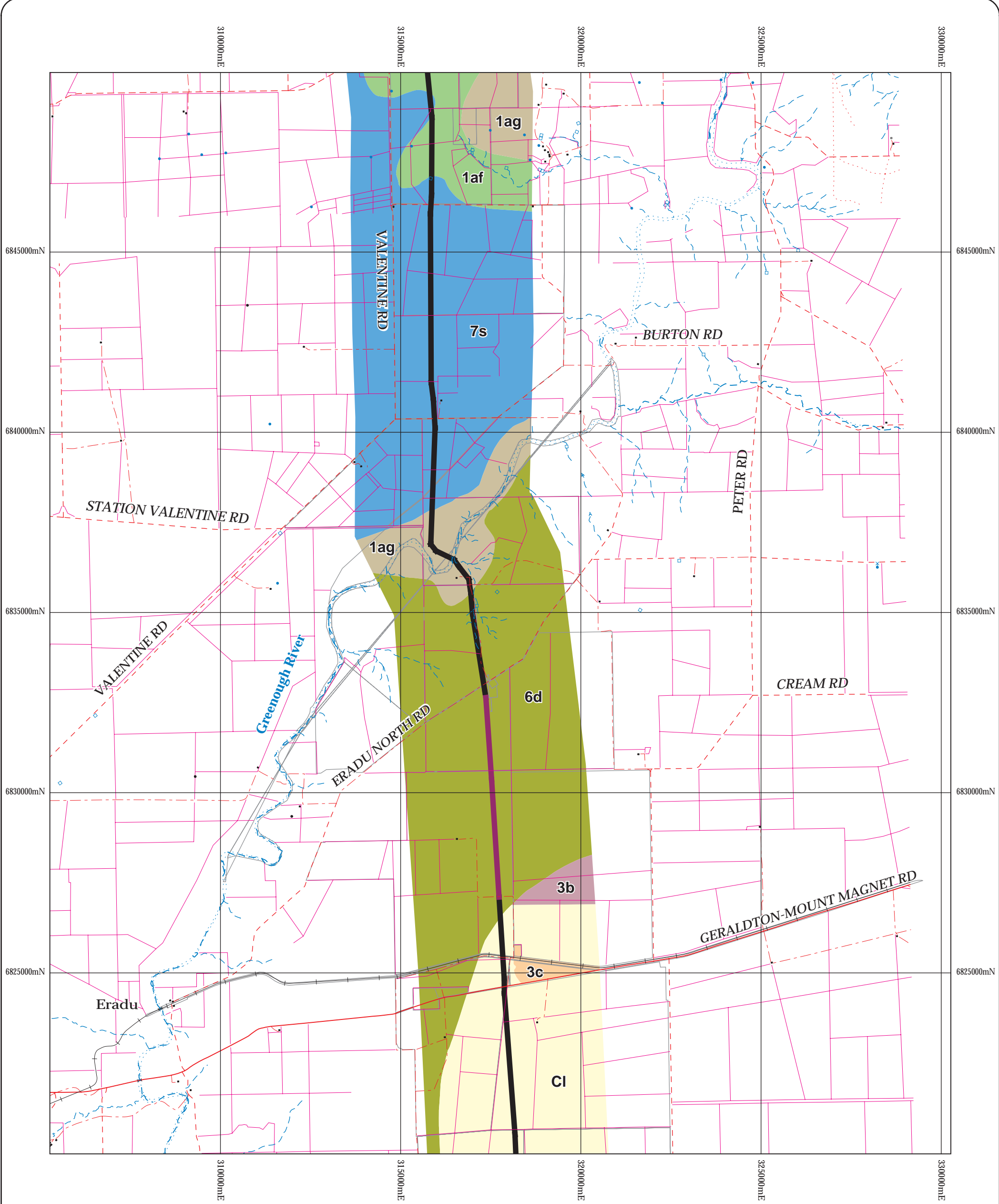
Notes:
Horizontal Datum: MGA94 (Zone 50)



**DAMPIER TO BUNBURY
NATURAL GAS PIPELINE CORRIDOR
STAGE 5
Figure 3.31
VEGETATION**

Author: L. Mattiske

September 2006



LEGEND

- Stage 5 Route Alignment
- Stage 4 Route Alignment

NOTE
For Full Vegetation Legend
Refer to Figure 3.00



0 2km
Scale 1:100 000

Notes:
Horizontal Datum: MGA94 (Zone 50)



**DAMPIER TO BUNBURY
NATURAL GAS PIPELINE CORRIDOR
STAGE 5
Figure 3.32
VEGETATION**

Author: L. Mattiske

September 2006