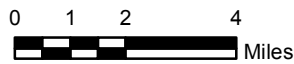


**LEGEND:**

- +—+ RAILROAD
- EXISTING INDUSTRIAL DOCK
- PROJECT AREA

NOTE: Not for construction, for agency review only. All facilities are proposed, no existing structures on site currently.

PROJECT AREA:  
 48° 51' 19.10 N  
 122° 44' 21.42 W



PURPOSE: To implement sediment investigation work plan.

DATUM: NAD83

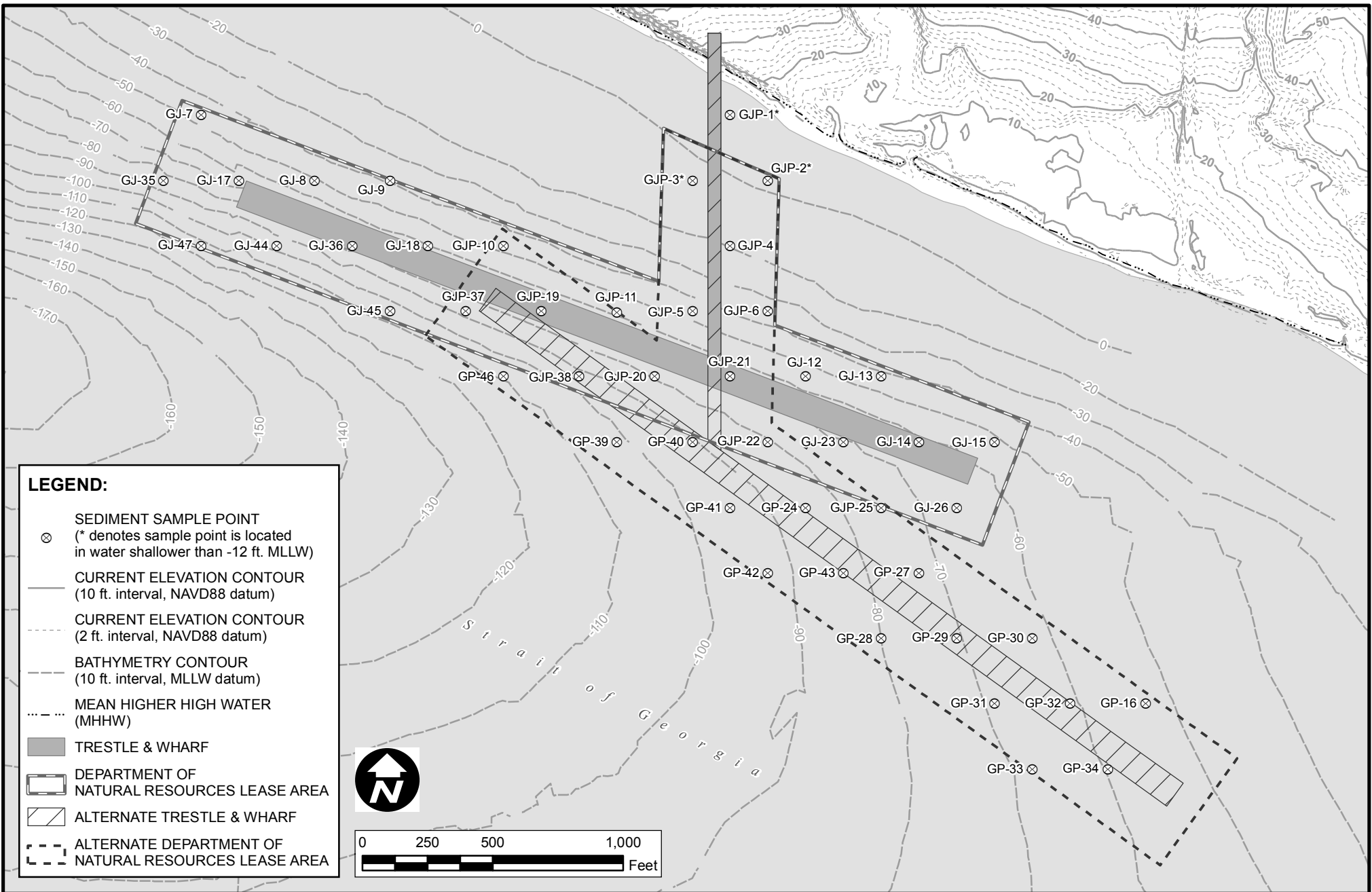
ADJACENT PROPERTY OWNERS: Pacific International Terminals Inc., Cherry Point Industries LLC, BP West Coast Products LLC

APPLICANT REFERENCE:

LOCATION:  
 Cherry Point, Whatcom County, Washington


PROPOSED: Perform sediment sampling in the footprint of the proposed Gateway Pacific Terminal wharf and trestle.

IN: Eastern Shore of Strait of Georgia  
 NEAR/AT: Ferndale  
 COUNTY: Whatcom STATE: WA  
 APPLICATION BY: Pacific International Terminals, Inc.  
 SHEET: 1 of 2  
 TITLE: Vicinity Map  
 DATE: May 2011



**LEGEND:**

- ⊗ SEDIMENT SAMPLE POINT  
(\* denotes sample point is located in water shallower than -12 ft. MLLW)
- CURRENT ELEVATION CONTOUR  
(10 ft. interval, NAVD88 datum)
- - - CURRENT ELEVATION CONTOUR  
(2 ft. interval, NAVD88 datum)
- - - BATHYMETRY CONTOUR  
(10 ft. interval, MLLW datum)
- - - MEAN HIGHER HIGH WATER  
(MHHW)
- TRESTLE & WHARF
- ▭ DEPARTMENT OF NATURAL RESOURCES LEASE AREA
- ▨ ALTERNATE TRESTLE & WHARF
- - - ALTERNATE DEPARTMENT OF NATURAL RESOURCES LEASE AREA



**PURPOSE:** To implement sediment investigation work plan.

**DATUM:** N/A

**ADJACENT PROPERTY OWNERS:** Pacific International Terminals Inc.,  
Cherry Point Industries LLC, BP West Coast Products LLC

Source: 143166-A400-50010-P3.dwg, Ausenco Sandwell, 04/08/2011.  
154199-A100-42S01.dwg (Rev. J), Ausenco Sandwell, 12/24/2010.  
2010-04-14-svTPXpitt0006-DEGROSS.dwg, David Evans & Associates, 07/20/2010.

**APPLICANT REFERENCE:**

**LOCATION:** Cherry Point, Whatcom County, Washington

**NOTE:** Not for construction, for agency review only. All facilities are proposed,  
no existing structures on site currently.

**PROJECT AREA:**  
48° 51' 19.10 N  
122° 44' 21.42 W

**PROPOSED:** Perform sediment sampling in the footprint of the proposed  
Gateway Pacific Terminal wharf and trestle.

IN: Eastern Shore of Strait of Georgia  
NEAR/AT: Ferndale  
COUNTY: Whatcom STATE: WA  
APPLICATION BY: Pacific International Terminals, Inc.  
SHEET: 2 of 2  
TITLE: Sediment Sampling Design  
DATE: May 2011