

Chapter 1:

Introduction

In

Ecological and Biological Diversity of National Forests in Region 3

**Bruce Vander Lee, Ruth Smith, and Joanna Bate
The Nature Conservancy**



SAVING THE LAST GREAT PLACES ON EARTH

EXECUTIVE SUMMARY

We summarized existing regional-scale biological and ecological assessment information from Arizona and New Mexico for use in the development of Forest Plans for the eleven National Forests in USDA Forest Service Region 3 (Region 3). Under the current Planning Rule, Forest Plans are to be strategic documents focusing on ecological, economic, and social sustainability. In addition, Region 3 has identified restoration of the functionality of fire-adapted systems as a central priority to address forest health issues. Assessments were selected for inclusion in this report based on (1) relevance to Forest Planning needs with emphasis on the need to address ecosystem diversity and ecological sustainability, (2) suitability to address restoration of Region 3's major vegetation systems, and (3) suitability to address ecological conditions at regional scales.

We identified five assessments that addressed the distribution and current condition of ecological and biological diversity within Region 3. We summarized each of these assessments to highlight important ecological resources that exist on National Forests in Arizona and New Mexico:

- Extent and distribution of potential natural vegetation types in Arizona and New Mexico
- Distribution and condition of low-elevation grasslands in Arizona
- Distribution of stream reaches with native fish occurrences in Arizona
- Species richness and conservation status attributes for all species on National Forests in Arizona and New Mexico
- Identification of priority areas for biodiversity conservation from Ecoregional Assessments from Arizona and New Mexico

Analyses of available assessments were completed across all management jurisdictions for Arizona and New Mexico, providing a regional context to illustrate the biological and ecological importance of National Forests in Region 3. For example, we identified several ecologically important potential natural vegetation types that occur predominately on Region 3 National Forests – ponderosa pine forest, Madrean encinal woodland, interior chaparral, and mixed conifer forest (Chapter 3). Understanding the regional context of the biological and ecological resources managed by Region 3 – both the distribution and condition of those resources – is a necessary pre-requisite to the identification of management strategies that would enable Region 3 to attain ecosystem diversity and ecological sustainability goals. Moreover, multiple land managers share management responsibility for some of the same resources across Arizona and New Mexico; regional data and syntheses provide a starting point for identifying areas where collaborative restoration would be feasible and an effective means of addressing land health issues that span jurisdictional boundaries.

Syntheses of several other assessments illustrate the importance of National Forests within Arizona. For example, based on an assessment of native fish habitat, headwater streams in Region 3 National Forests contain more native fish habitat with higher levels of species richness than streams managed by any other landowner. Our analysis also identified stream reaches on each National Forest that might appropriately be managed to

maintain native fishes based on contemporary occurrences. Based on the Arizona Grasslands Assessment, we summarized the distribution and condition of low-elevation grasslands (5,000 ft. and below) on National Forests in Arizona. As a statewide assessment, it provides valuable context for identifying appropriate grassland management strategies, as some of the best native-dominated grasslands remaining in Arizona overlap National Forests. The assessment also identifies areas where grassland restoration is most feasible. The Forest Plan revision process provides an important opportunity to develop strategies that will maintain grasslands in good condition or enhance those in need of restoration to maximize Region 3's ability to meet sustainability goals for this important regional ecosystem type.

As with vegetation systems, it is important to address species sustainability at appropriate scales. We aggregated existing information on species occurrences on each Region 3 National Forest to develop a regional database with consistent attributes that are useful in addressing species diversity and conservation needs within Forest Plans. The database can be used to quickly identify potential species of management concern for each Forest. Importantly, the database can also be used to distinguish species that might appropriately be considered at multi-forest scales for planning, management, and monitoring activities.

Ecoregional conservation assessments provide an important starting point for evaluating overall ecosystem diversity and ecological sustainability. These large-landscape assessments synthesize numerous datasets and identify a network of areas that are vital to the sustainability of biodiversity in the region. Our analysis of ecoregional assessment information demonstrated significant overlap between the network and National Forest lands in Arizona and New Mexico, demonstrating the important role Region 3 Forests play in maintaining the region's biological diversity. The assessments also point to priority geographies on National Forest lands where the role of natural disturbance processes in maintaining ecosystem diversity, and the compatibility of land management activities and land-use allocations, should be evaluated to maximize options for attaining ecological sustainability goals.

The assessments analyzed in this report provide basic information on the status and distribution of ecosystems and species that occur throughout Region 3 Forests. The data provide a starting point for understanding the range of biological and ecological elements that would need to be addressed during the Forest Plan revision process. Regional-scale assessment information provides a context for understanding the role USFS plays in managing regional-scale resources and how proposed management strategies will affect the balance of those resources both on USFS lands and the region as a whole.

Acknowledgments

We would like to thank the following people for their assistance in reviewing and/or developing the Ecological and Biological Diversity Reports:

- Wayne Robbie, Bryce Rickell, Amy Unthank, Ron Maes, Charlie McDonald, Rueban Weisz, Ernie Taylor, and several anonymous reviewers from the U.S. Forest Service Region 3 Office
- Jennifer Ruyle, Tom Skinner, Larry Jones, Gary Helbing, Glenn Frederick, Anne Casey from the Coronado National Forest
- Susan Bruin, Beverly DeGruyter, Dan Garcia de la Cadena, Bryan Hajny, Chuck Milner, David Heft, Alan Warren, Rick Newmon, and Hart Schwartz from the Cibola National Forest and Grasslands
- Bruce Higgins and Bill Noble from the Kaibab National Forest
- Jerry Ward, Mitchel R. White, and Cathy Taylor From the Apache-Sitgreaves National Forests
- Katherine Farr, Mike Manthei, Carol Boyd, Rory Steinke, Russ Copp, Cecelia Overby, Barbara Phillips, and Heather Green from the Coconino National Forest
- Maximillian Wahlberg, Maximillian Wahlberg, and Noel Fletcher from the Prescott National Forest
- Art Telles from the Gila National Forest
- Bill Britton and Esther Nelson from the Santa Fe National Forest
- Chirre Keckler from the Carson National Forest
- Danney Salas, Larry Paul, and Larry Cordova from the Lincoln National Forest
- Richard Holthausen from the U.S. Forest Service Washington Office
- Marilyn Myers from U.S. Fish and Wildlife Service
- Rob Marshall, Patrick McCarthy, Bill Ulfelder, Gary Bell, Dave Gori, Heather Schussman, Ed Smith, Bob Dale, Mike List, Dale Turner, Reese Lolley, and Carrie Enquist of The Nature Conservancy

Introduction

The 11 National Forests of the U.S. Forest Service (USFS) Southwestern Region (Region 3) will begin revising their Forest Management Plans (forest plans) in the near future. The new National Forest Management Act (NFMA) planning regulations [published in the *Federal Register* on 5 January 2005 (70 Fed. Reg. 1023)] that will be used in the revision of forest plans within Region 3 emphasize the importance of ecological, social, and economic sustainability as the overall goal in forest planning. Forest plans will be strategic in nature and will describe desired future conditions for ecological, social, and economic components. A central focus of the ecological sustainability component is restoring and maintaining ecosystem health (structure and function) as a means to maintain the plant and animal communities that depend on them. Additionally, the planning regulations provide a framework for maintaining species diversity by identifying and developing provisions for species whose continued existence may be of concern. In addition to the planning regulations, Region 3 has identified strategic priorities for forest plans. A central priority is the restoration of the ecological functionality of southwestern forests and rangelands, with a primary focus on the functionality of fire-adapted systems.

A key need within the plan revision process is the availability of timely and relevant scientific information on the ecosystems, biological processes, and species that occur on Region 3 Forests. In preparation for this, Region 3 developed a *Strategic Approach to Meet Regional Priorities and Prepare for Forest Plan Revisions* that identified tools, techniques and information “to conduct analyses needed to support the regional and national central priority of restoring the functionality of fire-adapted systems,” and to revise forest plans. In 2004, The Nature Conservancy entered into a cost-share agreement with Region 3 to conduct ecological analyses and gather pertinent scientific information relating to the needs identified by Region 3. This collaborative project aims to prepare relevant scientific background information relating to three primary objectives:

1. **Assessment of Assessments**, a review of information developed since creation of the previous Land and Resource Management Plans that will enable the Forest Service to satisfy information standards established under new planning regulations and to ensure that the best available scientific information is integrated into the development of forest plans.
2. **Determining the Historical/Natural Range of Variation** for major vegetation types and the biological diversity they harbor. HRV characterizations provide a baseline for evaluating the short- and long-term effects of natural and anthropogenic disturbances on forest resources. The historical range of variation in disturbance regimes, and climatic effects on those regimes, is the foundation for developing models of vegetative change.
3. **Developing Models of Vegetation Change** for major southwestern vegetation types. Development of ecological models for vegetation types will enable the Forest Service to evaluate management activities and better incorporate the role of ecological processes in forest management.

This report provides a summary and analysis of existing, relevant ecological assessments (Objective 1) pertinent to forest plans in Region 3. In order to provide consistent information

across Region 3, a priority has been placed on identifying and analyzing assessments conducted at large spatial scales, such as state or regional levels. Also, the assessments included in this report are directly related to the ecosystem health, functionality, and species diversity objectives in the planning regulations and Region 3's strategic priorities. Assessments relating to the following types of information relevant to forest planning needs are included:

- Distribution and extent of potential natural vegetation types (PNVTs)
- Distribution and condition of grassland systems
- Distribution of native fish species
- Conservation status of plant and animal species on Region 3 Forests
- Conservation areas and targets associated with Ecoregional Assessments

Details about the specific assessments used for analyses are provided in Chapter 2 (Methods).

A primary focus of this report is to identify the important biological values that occur on National Forests in Region 3. This information may be useful as part of the forest planning process for evaluating the suitability of current management activities and land management designations, identifying ecological characteristics that may be considered in developing desired conditions, and identifying species that may need special consideration due to continuing threats to their existence.

Because understanding ecosystem structure and functions, as well as species diversity, requires information at several scales, this report provides analysis of assessment information at two scales. Chapter 3 provides a detailed analysis of the assessments across major landowners within Region 3, as well as comparisons amongst individual National Forests. Chapters 4 -15 provide a detailed analysis of the assessment information for each National Forest in Region 3 (National Grasslands on the Cibola National Forest are considered in a separate chapter).

Chapter 2:

Methods

In

Ecological and Biological Diversity of National Forests in Region 3

**Bruce Vander Lee, Ruth Smith, and Joanna Bate
The Nature Conservancy**



SAVING THE LAST GREAT PLACES ON EARTH

Table of Contents

List of Tables	2-1
List of Figures.....	2-1
Introduction.....	2-2
II. Distribution and Condition of Grasslands.....	2-4
III. Riparian and Freshwater Systems and Species.....	2-8
IV. Plant and Animal Species Richness.....	2-10
V. Ecoregional Assessment Conservation Areas and Conservation Targets.....	2-14
References.....	2-17
Appendix 2-A.....	2-20
Appendix 2-B.....	2-24

List of Tables

Table 2-1. Grassland types identified in the Arizona Grasslands Assessment (Schussman and Gori 2004, Gori and Enquist 2003) based on native/non-native perennial grass dominance and cover, shrub cover, and soil erosion severity.....	2-7
Table 2-2. Common names, scientific names, and status under the Endangered Species Act (ESA) for 33 native fishes included in the Arizona State-wide Freshwater Assessment (Turner and List, <i>In Prep</i>).	2-9
Table 2-3. List of taxa and species' attributes included in the R3 Species Database. The R3 Species Database includes all amphibian, bird, fish, mammal, and reptile species that are known to occur on Region 3 National Forest Service lands, and species of conservation concern for crustaceans, clams, insects, plants and snails.	2-10

List of Figures

Figure 2-1. The Arizona Statewide Grasslands Assessment (Schussman and Gori 2004, Gori and Enquist 2003) GIS-based layer depicts the condition of grasslands across Arizona, as well as parts of southwest New Mexico and north central Mexico that occur within the Apache Highlands Ecoregion.....	2-6
Figure 2-2. Overlap of The Nature Conservancy ecoregions and U.S. Forest Service Region 3 lands in Arizona and New Mexico.....	2-16

Introduction

This report utilizes existing ecological assessment information to identify and summarize important biological values that exist on the 11 U.S. Forest Service (USFS) Southwestern Region (Region 3) National Forests. The individual assessments analyzed in this report were included based on their geographic scale and relevance to the development of forest plans. Assessments conducted at broad geographic scales (regional or state level) and across multiple or all National Forests were included to provide as consistent information as possible for each National Forest. Additionally, we included assessments that were closely associated with the ecological sustainability (ecosystem and species diversity) focus of the National Forest Management Act (NFMA) planning regulation, and Region 3's central priority of restoring the functionality of fire-adapted systems. Descriptions of each assessment analyzed in this report, including a summary of its content, the methods used to create it, its geographic scale, and specific details regarding its analysis are provided below.

In general, the ecological information within each assessment was characterized by major landowners across Region 3 (see Chapter 3; including all of New Mexico and Arizona), as well as for each National Forest within Region 3 (see Chapters 4-15; Grasslands of the Cibola National Forest are considered in a separate chapter). For these analyses, the following two geographic information systems (GIS) data layers were utilized in addition to the assessment data:

1. A land ownership layer developed using data from the Arizona Land Resource Information Service (ALRIS; <http://www.land.state.az.us/alris/index.html>) and the New Mexico Resource Geographic Information System Program (RGIS; <http://rgis.unm.edu/>). ALRIS and RGIS data layers were edge-matched using topological editing procedures and management attributes were cross-walked. Land ownership categories included: US Forest Service, Bureau of Land Management, Department of Defense, National Park Service, Private, State Trust, Tribal, US Fish and Wildlife Service and Other. The 'Other' category included non-federal parks, Valle Calderas National Preserve, county lands, Department of Energy, USDA Research, State Game and Fish, and unnamed areas.
2. National Forest administrative boundaries, including ranger districts.

Due to the occurrence of non-USFS owned lands within the administrative boundaries, the calculation of area or stream lengths relating to National Forest lands may differ between these two scales of analysis. All geo-spatial analyses were conducted using ArcGIS 9.0/9.1 (ESRI; Redlands, CA).

I. Potential Natural Vegetation Types

The distribution of potential natural vegetation types (PNVTs) on Region 3 National Forest lands and across land owners throughout Arizona and New Mexico was analyzed. Potential natural vegetation types are coarse-scale groupings of ecosystem types that share similar geography, vegetation, and historic ecosystem disturbances such as fire, drought, and native herbivory. PNVTs were used to summarize vegetation for this analysis because of their relevance to the characterizations of historic range of variability and vegetation models being developed for PNVTs in preparation for the forest planning process.

To determine PNVTs for Region 3 Forests and throughout Arizona and New Mexico, geo-spatial vegetation data were obtained from The Southwest Regional Gap Analysis Project (SWReGAP). SWReGAP is a collaborative project covering five states (Arizona, Colorado, Nevada, New Mexico and Utah) coordinated by the U.S. Geological Survey's Gap Analysis Program (GAP; USGS National Gap Analysis Program 2004). Parts of the Oklahoma Gap Analysis Program (OK-GAP; USGS National Gap Analysis Program) and the Texas Gap Analysis Program (TX-GAP; USGS National Gap Analysis Program) data were used to analyze PNVTs on Region 3 National Grasslands in Oklahoma and Texas, respectively.

The geo-referenced spatial dataset of SWReGAP is based on multi-season data acquired from Landsat 7 Enhanced Thematic Mapper 30m satellite imagery, coincident digital elevation models, and extensive field observations. The OK-GAP data are based on Thematic Mapper I imagery from 1991- 1993 and field reconnaissance. For more information regarding OK-GAP refer to the following website: <http://www.biosurvey.ou.edu/gap-ok.html>. The TX-GAP data is generated from Multi-Resolution Land Characteristics Consortium's hyper-clustered Landsat Thematic Mapper satellite imagery. For more information regarding TX-GAP see the final report at ftp://ftp.gap.uidaho.edu/products/Texas/report/TX_GAPReport.pdf.

Land cover (vegetation) types from SWReGAP, OK-GAP, and TX-GAP data were modeled and/or interpreted by each state team and described as ecological systems or map classes as developed by NatureServe. (For information on NatureServe and ecological systems see <http://www.natureserve.org>. For information on the SWReGAP map classes see http://earth.gis.usu.edu/swgap/legend_desc.html.) Ecological systems are based on ecological and geographical groupings of vegetation associations as defined by the National Vegetation Classification System (<http://biology.usgs.gov/npsveg/nvcs.html>).

A total of 135 ecological system types were identified from the SWReGAP, OK-GAP, and TX-GAP for all of Arizona, New Mexico, and the Region 3 National Grasslands in Oklahoma and Texas. These ecosystem types were then aggregated and cross-walked to 30 PNVTs identified by The Nature Conservancy (TNC) ecologists. A cross-walk between these ecosystem types and TNC-designated PNVTs can be found in Appendix 2-A. In addition, descriptions of each PNVT can be found in Appendix 2-B.

It should be noted that SWReGAP data have not been accuracy tested, and some errors with this dataset are known. Therefore, these inaccuracies may be compounded by our ecosystem type grouping and cross-walk process. However, this cross-walk allows for a comprehensive look at

PNVTs across the southwest region and hence, is a valuable tool for comparing PNVTs of Region 3 Forests and other landowners within Arizona and New Mexico. Also, it should be noted that SWReGAP, OK-GAP, and TX-GAP data may not be appropriate for use at fine spatial scales.

Other data sources considered for these analyses but not utilized include: Brown, Lowe, and Pase (1980); USFS General Ecosystem Survey; USFS Terrestrial Ecosystem Survey; and the USFS Region 3 mid-scale vegetation maps currently being developed. Data from Brown, Lowe, and Pase (1980) and the General Ecosystem Survey were deemed too coarse in scale for these analyses. The USFS Terrestrial Ecosystem Survey data and USFS Region 3 mid-scale vegetation maps were not completed at the time of this project for all Region 3 National Forests, and were therefore not utilized. Furthermore, data from the General Ecosystem Survey, Terrestrial Ecosystem Survey, and mid-scale vegetation maps do not extend beyond Forest Service boundaries and were therefore not available for comparisons between PNVTs of Region 3 Forests and other landowners in Arizona and New Mexico.

Total area and distribution of PNVTs were calculated for each Region 3 National Forest and compared amongst other Region 3 Forest and to other landowners in Arizona and New Mexico using the land ownership layer for Region 3 described above.

II. Distribution and Condition of Grasslands

The Arizona Statewide Grassland Assessment (grassland assessment, Schussman and Gori 2004, Gori and Enquist 2003; available at <http://www.azconservation.org>) was used to identify the extent, distribution, and condition of former and current grasslands that exist across land ownerships and on each National Forest within Arizona. This statewide assessment (which also includes the portions of southwest New Mexico and Mexico that are within the Apache-Highlands Ecoregion; Figure 2-1) was developed through a combination of expert-based mapping and intensive, quantitative field sampling to verify and improve accuracy. Grassland condition was assessed and assigned to condition classes based on native/non-native grass dominance and cover, shrub cover, and erosion severity. For the purposes of this analysis, condition classes were aggregated into five grassland condition types (Table 2-1).

The Arizona Grasslands Assessment was limited to low-elevation grasslands (< 5000 ft.), and so does not address all grasslands (particularly montane grasslands) that exist within Arizona. Also, approximately 32% of grasslands within the state, predominately on Native American Trust Lands, were not assigned to a condition type. Therefore, these areas were excluded from all percentage calculations associated with relative abundance of grassland classes. In addition, this analysis only includes portions of the grassland assessment in Arizona and New Mexico and does not include the Mexican portion of the assessment. Due to differences in the approach and scale used to classify vegetation, the distribution and extent of grasslands identified by the grassland assessment likely vary from other vegetation assessment and mapping projects, such as the SWReGAP. Comparable data were not available for most of New Mexico.

Detailed descriptions of the grassland categories that exist in Arizona and New Mexico (i.e. desert, Great Basin, Colorado Plateau, Plains, and Montane grasslands), their ecology, and general changes from historic conditions were provided by Finch (2004). This resource provides valuable information for understanding the changes in grassland structure and function documented in the Arizona Grassland Assessment.

In Chapter 3, the Arizona Grasslands GIS-based layer (available at <http://www.azconservation.org>) was used, along with the land ownership layer (described above), to identify the distribution and condition of grasslands amongst major landowners and each National Forest in Arizona. In Chapters 4-15, the grasslands layer was overlaid on the administrative boundaries for each National Forest to identify the location and extent of grasslands of varying condition types amongst ranger districts.

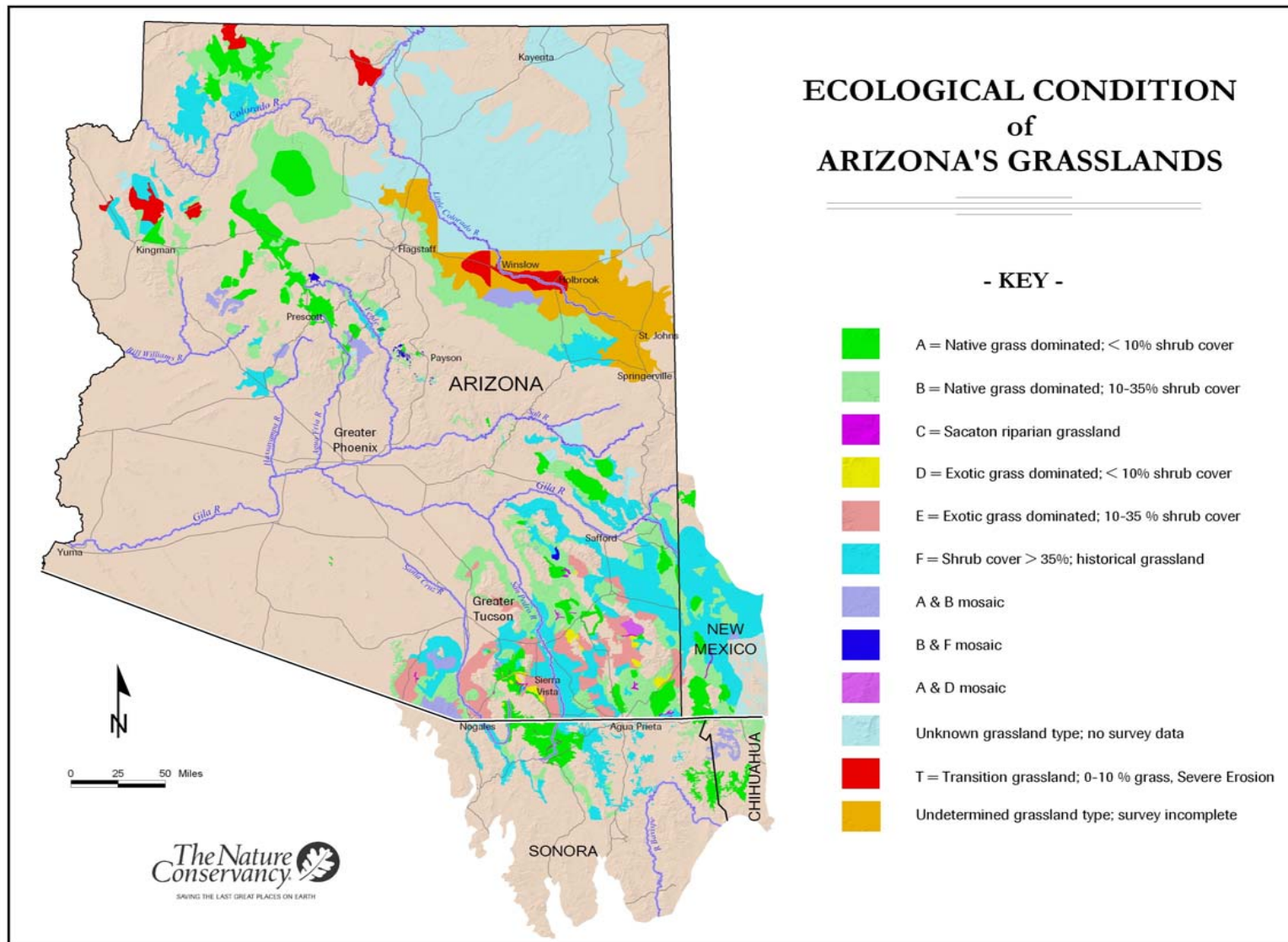


Figure 2-1. The Arizona Statewide Grasslands Assessment (Schussman and Gori 2004, Gori and Enquist 2003) GIS-based layer depicts the condition of grasslands across Arizona, as well as parts of southwest New Mexico and north central Mexico that occur within the Apache Highlands Ecoregion.

Table 2-1. Grassland types identified in the Arizona Grasslands Assessment (Schussman and Gori 2004, Gori and Enquist 2003) based on native/non-native perennial grass dominance and cover, shrub cover, and soil erosion severity.

Grassland Type	Description
Open Native Grassland	A grassland with <10% shrub cover and herbaceous component is predominantly native perennial grasses and herbs.
Restorable (Shrub Invaded) Native Grassland	A grassland with 10-35% total shrub cover and mesquite or juniper cover < 15% whose herbaceous component is predominantly native perennial grasses and herbs.
Non-native Grassland	A grassland with herbaceous component dominated by non-native perennial grasses. Includes both open (<10% shrub cover) and shrub invaded (10-35% total shrub cover of mesquite and juniper cover > 15%) grassland types.
Former Grasslands	A grassland that has been converted to shrub land, with > 15% canopy cover of mesquite and juniper and/or > 35% total shrub cover, and little or no perennial grass cover.
Transition Grasslands	A grassland with <5% canopy cover of perennial grasses and/or severe soil erosion problems.

III. Riparian and Freshwater Systems and Species

The Arizona Statewide Freshwater Assessment (Turner and List, *In Prep*; available at www.azconservation.org) was used to summarize the occurrence and distribution of stream reaches with native fish occurrences across major landowners and National Forests in Arizona. This assessment was developed for use in regional planning and includes occurrence information for 33 native fish species (Table 2-2) in streams across all of Arizona. Point localities for each species from 1975 and later were obtained from a variety of sources, including the Arizona Game and Fish Department's (AGFD) Heritage Data Management System, the SONFISHES database (Fagan and others 2002), US Fish and Wildlife Service (Sponholtz and others 2003), U.S. Forest Service, and the AGFD native fish program. For each species, these point localities were mapped to perennial stream reaches on a 1:100,000 scale linear hydrography layer for Arizona to approximate the extent of occupied habitat. This process accounted for biologically significant breaks in stream continuity, including dams and ephemeral reaches. Additionally, the assessment integrated the distributions for all 33 native fishes into a single geo-spatial data layer that represents the number of native fish with occurrences on stream reaches across Arizona. While this analysis currently includes only Arizona (including the Kaibab, Coconino, Prescott, Tonto, Apache-Sitgreaves National Forests, and the Coronado National Forest in Arizona), a similar data set for New Mexico is currently being developed and results from that analysis may be incorporated into this document .

In Chapter 3, this geo-spatial data was overlaid on landownership information from the Arizona Land Resource Information Service and the New Mexico Resource Geographic Information system (see description above) to determine the distribution (number of stream miles) of stream reaches with varying numbers of native fish species occurrences for nine major landowners and six individual National Forests in Arizona. In areas where streams serve as the boundary between landowners for a distance greater than five miles, one-half of the length of that stream reach was attributed to each landowner.

The Freshwater Assessment data was also used, along with a data layer representing the administrative boundaries of each National Forest, to identify and summarize the distribution of each species on stream reaches within each National Forest (Chapters 4-15). It is recognized that at these relatively fine scales, reaches with identified occurrences of various native fish species in the Freshwater Assessment may differ from current native fish distributions. Thus, each National Forest was given the opportunity to review the information in the Freshwater Assessment to identify stream reaches that differed from known current conditions. These differences are addressed and the information is used to demonstrate the types and magnitude of changes in native fish distributions that have occurred on National Forests within the last 30 years. In addition, information from Olden and Poff (2005) was used, where applicable, to characterize the long-term changes in distributions for native fish that occur on National Forest lands. It is important to note that the stream mile lengths for these analyses, based on Forest boundaries, differ from those presented in Chapter 3, which are based on land ownership information.

Table 2-2. Common names, scientific names, and status under the Endangered Species Act (ESA) for 33 native fishes included in the Arizona State-wide Freshwater Assessment (Turner and List, *In Prep*).

Common Name	Scientific Name	ESA Status ^A
Longfin Dace	<i>Agosia chrysogaster</i>	SC
Mexican Stoneroller	<i>Campostoma ornatum</i>	SC
Desert Sucker	<i>Catostomus clarki</i>	SC
Bluehead Sucker	<i>Catostomus discobolus</i>	
Sonora Sucker	<i>Catostomus insignis</i>	SC
Flannelmouth Sucker	<i>Catostomus latipinnis</i>	SC
Little Colorado Sucker	<i>Catostomus sp.</i>	
Zuni Mountain Sucker	<i>Catostomus yarrowi</i>	
Beautiful Shiner	<i>Cyprinella formosa</i>	LT
Desert Pupfish	<i>Cyprinodon macularius</i>	LE
Machete (Pacific Tenpounder)	<i>Elops Affinis</i>	
Humpback Chub	<i>Gila cypha</i>	LE
Sonora Chub	<i>Gila ditaenia</i>	LT
Bonytail Chub	<i>Gila elegans</i>	LE
Gila Chub	<i>Gila intermedia</i>	PE
Headwater Chub	<i>Gila nigra</i>	
Yaqui Chub	<i>Gila purpurea</i>	LE
Roundtail Chub	<i>Gila robusta</i>	PS
Virgin River Chub	<i>Gila seminuda</i>	LE
Yaqui Catfish	<i>Ictalurus pricei</i>	LT
Virgin Spinedace	<i>Lepidomeda mollispinis mollispinis</i>	PS
Little Colorado Spinedace	<i>Lepidomeda vittata</i>	LT
Spikedace	<i>Meda fulgida</i>	LT
Striped Mullet	<i>Mugil Cephalus</i>	
Apache (Arizona) Trout	<i>Oncorhynchus apache</i>	LT
Gila Trout	<i>Oncorhynchus gilae</i>	LE
Woundfin	<i>Plagopterus argentissimus</i>	LE
Gila Topminnow	<i>Poeciliopsis occidentalis occidentalis</i>	LE
Yaqui Topminnow	<i>Poeciliopsis occidentalis sonoriensis</i>	LE
Colorado Pikeminnow	<i>Ptychocheilus lucius</i>	LE
Speckled Dace	<i>Rhinichthys osculus</i>	PS
Loach Minnow	<i>Tiaroga cobitis</i>	LT
Razorback Sucker	<i>Xyrauchen texanus</i>	LE

^AC = Candidate, LE = Listed Endangered, LT = Listed Threatened, SC= Species of Concern, PS = Partial Status

IV. Plant and Animal Species Richness

The R3 Species Database was used to examine the plant and animal species richness on each Region 3 Forest and the conservation status of these species. The R3 Species Database was developed collaboratively by Region 3 staff, species experts, and The Nature Conservancy to address information needs associated with forest plan revisions. It was compiled from several Regional and Forest level datasets into one database that consists of updated and consistent information across taxa regarding state, federal, non-government, and USFS conservation statuses, and identifies the National Forest(s) a species inhabits. The R3 Species Database incorporates information on all terrestrial and aquatic vertebrates that are known to inhabit Region 3 National Forests. It also includes known crustacean, clam, insect, plant and snail species that are of conservation concern. Table 2-3 lists the taxonomic groups and species' attributes included in the R3 Species Database. More information regarding the R3 Species Database can be found at <http://www.azconservation.org>.

Table 2-3. List of taxa and species' attributes included in the R3 Species Database. The R3 Species Database includes all amphibian, bird, fish, mammal, and reptile species that are known to occur on Region 3 National Forest Service lands, and species of conservation concern for crustaceans, clams, insects, plants and snails.

Taxa Included in R3 Species Database	The R3 Species Database Fields
• Amphibian	• General Taxonomic Group
• Bird	• NatureServe Unique Identifier Number
• Crustacean	• NatureServe Scientific Name
• Clam	• Synonyms
• Fish	• NatureServe Common Name
• Insect	• Other Common Names
• Mammal	• NatureServe Global Conservation Status (G-rank)
• Plant	• NatureServe Subnational Conservation Status (S-rank) for Arizona
• Reptile	• NatureServe Subnational Conservation Status (S-rank) for New Mexico
• Snail	• NatureServe Subnational Conservation Status (S-rank) for Oklahoma
	• NatureServe Subnational Conservation Status (S-rank) for Texas
	• Federal Listing Status under Endangered Species Act
	• Arizona State Status (Arizona Native Plant Law 1983, Wildlife of Special Concern in Arizona 1996)
	• New Mexico State Status under Wildlife Conservation Act (1978) and Endangered Plant Species Act (1985)
	• Oklahoma State Status of Threatened, Endangered and Species of Special Concern
	• Texas State Status of threatened fish and wildlife
	• U.S. Forest Service Region 3 Sensitive Species (Updated 2000)
	• U.S. Forest Service Region 3 Proposed Sensitive Species (2005)
	• U.S. Fish and Wildlife Service Birds of Conservation Concern
	• Partners in Flight Watch List
	• Species Occurrence on each National Forest in Region 3

Conservation status information for the R3 Species Database was gathered from USFS data as well as from NatureServe, U.S. Fish and Wildlife Service, Arizona Game and Fish Department, New Mexico Department of Game and Fish, Oklahoma Department of Wildlife and Conservation, Texas Parks and Wildlife Department, and Partners in Flight. It is important to note that nomenclature (NatureServe is the standard used in the database) and conservation statuses can change over time. Data regarding species presence by National Forest were based on datasets maintained by USFS personnel and were reviewed by biologists and other resource staff on each Region 3 Forest. Because the accuracy of these data is dependent upon the quality of the source datasets and the review by a limited number of personnel in each Forest, data gaps may exist in the R3 Species Database.

Because the R3 Species Database was developed specifically for Region 3 National Forests, it was not possible to summarize species information across landowners for Chapter 3. However, information in the R3 Species Database was used to summarize plant and animal information for each Region 3 Forest and National Grasslands in Chapters 4-15. Additionally, the species that occur on each forest, along with the associated conservation status attributes, were included as an appendix within each individual Forest chapter.

Species Richness — Occurrence information from the R3 Species Database was used to identify the numbers of species, by taxon, that occur on each National Forest.

Federally listed threatened, endangered, and candidate species — Under the Endangered Species Act (1973) the U.S. Fish and Wildlife Service designates a suite of species as federally threatened or endangered. Also of importance are those species that are currently being considered for the status of threatened or endangered (including candidate or proposed species). The R3 Species Database was used to determine the federally listed endangered, threatened, candidate or proposed species (status determined as of 1 May 2005) that inhabit each Region 3 National Forest.

Arizona, New Mexico, Oklahoma, and Texas state conservation status — Included in the R3 Species Database are the Arizona, New Mexico, Oklahoma, and Texas state conservation statuses for plant and animal species. The designations for each state are:

- In Arizona, Wildlife of Special Concern (WSC) status may be assigned to species whose occurrence is or may be at risk in the state, as described by the Arizona Game and Fish Department (1996). WSC status does not include plant species. The Arizona Department of Agriculture assigns special state status for plant species under the Arizona Native Plant Law (1993) which includes: highly safeguarded (HS), salvage restricted (SR), export restricted (ER), salvage assessed (SA), and harvest restricted (HR).
- The New Mexico Game and Fish Department designates special state status to both wildlife and plant species as threatened or endangered.
- The Oklahoma Department of Wildlife and Conservation assigns species with the rank of endangered, threatened, or of special concern.
- Texas Parks and Wildlife Department considers fish or wildlife indigenous to Texas endangered if listed on: (1) the United States List of Endangered Native Fish and Wildlife; or (2) the list of fish or wildlife threatened with statewide extinction as filed by the director of the department.

The R3 Species Database was used to identify, by taxon, the numbers of species that have special state conservation status as of 1 May 2005, that occur on each National Forest.

NatureServe global conservation status ranking — The R3 Species Database includes NatureServe global rankings that reflect the conservation status of species from a global perspective. These ranks are primarily based on three biological attributes: the number of species occurrences; the total overall abundance of the species; and the overall size of the geographic range of the species (Natural Heritage New Mexico 2005). Global conservation status rankings are determined by NatureServe based on data provided by Natural Heritage Programs and Conservation Data Centers. The global conservation status rankings are: GX = presumed extinct; GH = possibly extinct; G1 = critically imperiled; G2 = imperiled; G3 = vulnerable; G4 = apparently secure; G5 = secure; GNR = not ranked; GU = unrankable; T = infraspecific taxon (subspecies, race, variety). The numbers of species by taxon occurring on each National Forest and assigned to each global conservation status ranking as of 1 May 2005 were identified.

NatureServe subnational conservation status ranking — The R3 Species Database incorporates NatureServe subnational rankings for Arizona, New Mexico, Oklahoma, and Texas for species that have rankings assigned to them. The NatureServe subnational conservation status ranking reflects the conservation status of a species from a local perspective, characterizing the relative rarity or risk of a species' population within each state. Rankings are based on the estimated or actual number of extant occurrences of the species within a state and other aspects such as threats, trends and abundance (Natural Heritage New Mexico 2005). The subnational conservation status rankings are: SX = presumed extirpated; SH = possibly extirpated; S1 = critically imperiled; S2 = imperiled; S3 = vulnerable; S4 = apparently secure; S5 = secure; SNA = not applicable; SNR = not ranked; SU = unrankable. Some species in the R3 Species Database have a subnational conservation status ranking from one or more states (Arizona, New Mexico, Oklahoma, and Texas), while some species do not have a subnational conservation status ranking from any state. The numbers of species, by taxon, assigned to each subnational conservation status as of 1 May 2005 were identified.

Potential Species-of-Concern — According to the interim directives published in the Federal Register on March 23, 2005 (70 Fed. Reg. 14637), which supplement the NFMA planning regulations (70 Fed. Reg. 1023), each National Forest may consider a category of species called "species-of-concern" as part of the new forest plans. The interim directives suggest determining species-of-concern by their NatureServe Global conservation rank. Any species with a NatureServe global conservation rank of G1, G2, G3, T1, T2, or T3 and not listed as federally endangered or threatened, may be considered a species-of-concern. Federally designated candidate or proposed species may also be considered species-of-concern. The R3 Species Database was used to identify potential species-of-concern for each Region 3 National Forest using the criteria listed above.

Potential Species-of-Interest — Another category of species addressed in the interim directives is species-of-interest. According to the sustainability directive in the Forest Service Handbook (FSH 1909.12 chapter 40) that supplements the new NFMA planning regulations, this category may include state-listed threatened and endangered species; birds on the U.S. Fish and Wildlife

Service’s “Birds of Conservation Concern National Priority” list; S1 and S2 ranked species in the NatureServe ranking system; and other species of regional or local concern due to significant threats, declining populations, or rarity (FSH 43.22b). For this analysis, if a National Forest occurs in one state, the state conservation status from that state was considered. If a National Forest occurs in more than one state, species that have special state conservation status in any of those states were included as a potential species-of-interest. Based on these criteria, a suite of potential species-of-interest were identified for each Region 3 National Forest, using information from the R3 Species Database. We did not include ‘other species of regional or local concern due to significant threats, declining populations, or rarity’ as suggested in the interim directives, due to the subjective nature of this determination. Species listed as federally threatened or endangered, or included in species-of-concern were not included as potential species-of-interest.

Birds of conservation concern — In 2002, the U.S. Fish and Wildlife Service Division of Migratory Bird Management identified 131 bird species and subspecies as Birds of Conservation Concern for those species that were likely to become federally threatened or endangered under the Endangered Species Act if conservation measures were not taken. The R3 Species Database was used to identify the bird species with this designation for each National Forest.

Partners in Flight Watch List — Partners in Flight (PIF), a cooperative effort involving governmental agencies and non-governmental organizations dedicated to the conservation of birds that inhabit terrestrial habitats, developed a Watch List that contains bird species whose populations are thought to be of management concern and are believed to be in need of monitoring. The PIF Watch List consists of three categories of conservation status for bird species, including: species with multiple causes for concern across their entire range; species that are moderately abundant or widespread with declines or high threats; and species with restricted distribution or low population size. For more information about PIF and their Watch List refer to the website at <http://www.partnersinflight.org/>. The R3 Species Database was used to identify the bird species on the PIF Watch List as of 1 May 2005 for each National Forest.

Accidental species in the R3 Species Database — The R3 Species Database includes several species of birds that are designated as occurring on one or more Region 3 National Forest, but are considered ‘accidental’ according to The Sibley Guide to Birds (2001) and NatureServe Explorer (<http://www.natureserve.org/explorer/>). Accidental species are those thought to be out of their normal distributional range for the species’ known over-wintering or breeding grounds, or migratory path. Because it is unlikely that more than a few individuals of these species occur on a National Forest at any given time, analyses in this report did not include accidental species.

Extirpated Species – Species that are known to be extirpated on individual Forests are not included in the R3 Species Database, but are identified in the individual Forest chapters. This information is based on species experts, forest biologists, scientific literature and wildlife databases that include NatureServe Explorer (<http://www.natureserve.org/explorer/>) and Biota Information System of New Mexico (<http://fwie.fw.vt.edu/states/nm.htm>).

V. Ecoregional Assessment Conservation Areas and Conservation Targets

The results of eight ecoregional assessments (Bell and others 1999, 2004 Marshall and others 2000, 2004, Neely and others 2001, The Nature Conservancy 2001, 2005, Tuhy 2002) were used to identify the extent and distribution of conservation areas across land ownerships in Arizona and New Mexico. Ecoregional assessments are science-based efforts to identify the minimum set of areas (conservation areas) on the landscape that are necessary to maintain the biological diversity of the ecoregion.

Ecoregions are large, contiguous units of land or water defined by ecological and environmental elements, rather than geo-political boundaries, and typically contains geographically distinct assemblages of species, natural communities, and environmental conditions. Because ecoregions typically include large proportions of ecosystem, community, and species distributions, they are useful for conservation planning. Ecoregional assessments rely on a comprehensive scientific analysis to identify conservation areas sufficient in size and distribution to maintain the biological diversity of the entire ecoregion. As an initial step, assessments identify conservation targets, a subset of organisms and ecological systems that comprehensively represent the ecoregion's biological diversity. Targets include ecological systems, typically represented by plant communities and supporting ecological processes, and a broad range of species representing major taxonomic groups, which often serve as surrogates for other species. For each conservation target, a conservation goal is determined that defines the number, spatial distribution, and spatial extent of viable occurrences of the target necessary to maintain its existence. An iterative process relying on computer software and expert review was used to identify a suite of areas that most efficiently meet the conservation goals for all conservation targets within the ecoregion. These conservation areas, collectively called a conservation portfolio, represent the most current and scientifically robust hypotheses on the magnitude and distribution of areas on the landscape necessary to protect the biodiversity of the region.

In general, ecoregional assessments serve several conservation, management and scientific purposes, including:

1. A spatial hypothesis on how to maximize the viability of a region's native species and ecological systems.
2. A spatial delineation of the areas where land-uses and land management activities should be evaluated to identify and minimize potential adverse effects to the viability of species and ecological systems.
3. A spatial delineation of priority areas that land managers and others interested in promoting conservation should evaluate first to ensure that disturbance processes that perpetuate native ecological systems (e.g., fire, flooding) are maintained at a scale, frequency, and intensity that falls within the historical range of variation.
4. A network of cross-jurisdictional priorities that could serve as a basis for collaboration and the use of limited resources to maximize conservation values.

While nine ecoregional assessments overlap Arizona and New Mexico (Figure 2-2), information from eight ecoregions was synthesized as part of this analysis. The Central Shortgrass Prairie Ecoregional Assessment (The Nature Conservancy 1998), which overlaps a small portion of

northeast New Mexico (not including any National Forest lands), was not included in this analysis. As part of a regional data rollup effort, The Nature Conservancy merged conservation area information from six individual assessments (Apache Highlands, Arizona-New Mexico Mountains, Colorado Plateau, Mojave Desert, Sonoran Desert, and the Southern Rocky Mountains) into a single regional geo-spatial data layer (<http://www.azconservation.org>). This dataset includes conservation area boundaries and attributes for the conservation targets that occur within each conservation area in those ecoregions. The assessments for Chihuahuan Desert Ecoregion, which overlaps a small part of the Lincoln National Forest, the Southern Shortgrass Prairie Ecoregion, which includes portions of the Santa Fe National Forest and Cibola National Grasslands, were included individually.

Data from the ecoregional assessments were used, along with the land ownership GIS-based layer and National Forest boundary layer (see descriptions above), to identify the extent and distribution of overlap of conservation areas and major landowners (Chapter 3) and each Forest in Region 3 (Chapters 4 - 15). Additionally, the individual targets associated with each conservation area were identified for each Forest. To determine how conservation areas overlap with current land-use designations on each National Forest, conservation areas were overlaid with designated wilderness areas, inventoried roadless areas, and other areas with special designations (e.g. research natural areas, zoological-botanical areas).

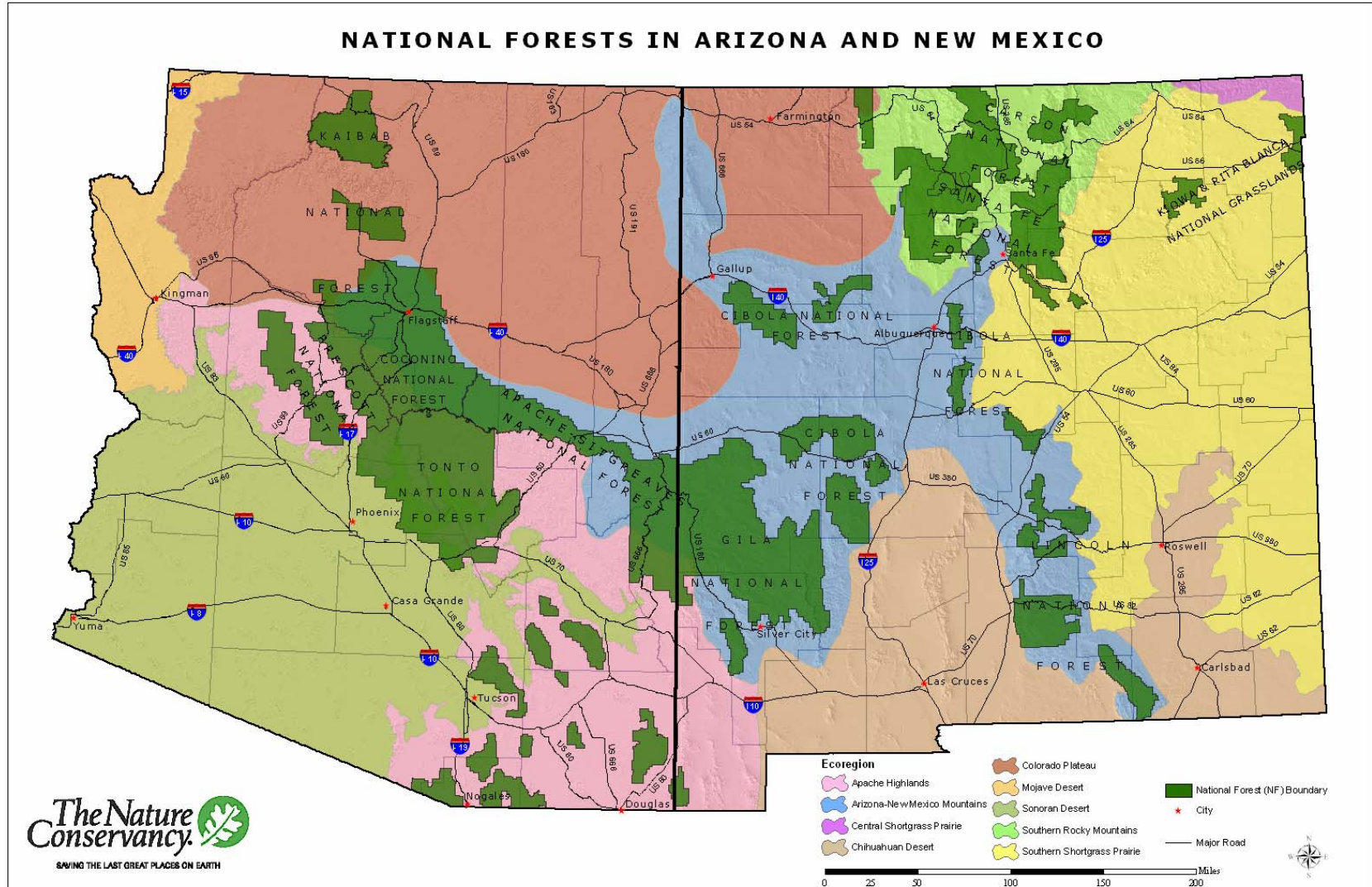


Figure 2-2. Overlap of The Nature Conservancy ecoregions and U.S. Forest Service Region 3 lands in Arizona and New Mexico.

References

- Arizona Game and Fish Department. March 16, 1996. Wildlife of Special Concern in Arizona (Public Review DRAFT). Phoenix, AZ, 85023-4399.
- Bell, G., Baumgartner, J., Humke, J., Laurenzi, A., McCarthy, P., Mehlhop, P., Rich, K., Silbert, M., Smith, E., Spicer, B., Sullivan, T., and Yanoff, S. 1999. Ecoregion Conservation Analysis of the Arizona-New Mexico Mountains. Prepared by The Nature Conservancy with support from agency and institutional partners. 151 pp. Document available at <http://www.azconservation.org>.
- Bell, G.P., Yanoff S., Cotera, M., Guadarrama, E., Brenner, J., Arango, A.M., García Garza, M.E., Sullivan, T., Najera, S., Gronemeyer, P., Weigel, J., Karges, J., McCreedy, R., Mehlman, D., Bergan, J., King, J., Gallyoun, M., Certain, D.L., Potts, R., Wrinkle, J., Bezaury, J., Arias, H.M., Atchley Montoya, J., Parra, I.E., Muldavin, E., Neville, T., and Kittel, G. 2004. Ecoregional Conservation Assessment of the Chihuahuan Desert. Pronatura Noreste, Monterrey, MX, The Nature Conservancy, Santa Fe, NM, World Wildlife Fund, Chihuahua, MX
- Brown, D. E., Lowe, C. H. and Pase, C. P. 1980. A digitized systematic classification for ecosystems with an illustrated summary of natural vegetation of North America. USDA Forest Service, General Technical Report RM-73.
- Fagan, W.F., P.J. Unmack, C. Burgess, and W.L. Minckley. 2002. Rarity, fragmentation, and extinction risk in desert fishes. *Ecology* 83(12): 3250-3256.
- Finch, D. M., Editor. 2004. Assessment of grassland ecosystem conditions in the Southwestern United States. Volume 1. Gen. Tech. Rep. RMRS-GTR-135-vol. 1. Fort Collins, CO: U.S. Department of Agriculture, Forest Service, Rocky Mountain Research Station. 167 p.
- Gori, D.F., and C.A.F. Enquist. 2003. An assessment of the spatial extent and condition of grasslands in central and southern Arizona, southwestern New Mexico, and Northern Mexico. Prepared by The Nature Conservancy, Arizona Chapter. 28 pp.
- Marshall, R.M., Anderson, S., Batcher, M., Comer, P., Cornelius, S., Cox, R., Gondor, A., Gori, D., Humke, J., Aguilar, R.P., Parra, I.E., and Schwartz, S. 2000. An Ecological analysis of conservation priorities in the Sonoran Desert ecoregion. Prepared by the Nature Conservancy Arizona Chapter, Sonoran Institute, and Instituto del Medio Ambiente y el Desarrollo Sustentable del Estado de Sonora with support from Department of defense Legacy Program, Agency and Institutional partners. 146 pp. Document available at <http://www.azconservation.org>.

- Marshall, R.M., Turner, D., Gondor, A., Gori, D., Enquist, C., Luna, G., Aguilar, R.P., Anderson, S., Schwartz, S., Watts, C., Lopez, E., and Comer, P. 2004. An Ecological analysis of conservation priorities in the Apache Highlands ecoregion. Prepared by The Nature Conservancy of Arizona, Instituto del Medio Ambiente y el Desarrollo Sustentable del Estado de Sonora, agency and institutional partners. 152 pp. Document available at <http://www.azconservation.org>.
- Neely, B., Comer, P., Moritz, C., Lammert, M., Rondeau, R., Pague, C., Bell, G., Copeland, H., Humke, J., Spackman, S., Schulz, T., Thobold, D., Valutis, L. 2001. Southern Rocky Mountains: An Ecoregional Assessment and Conservation Blueprint. Prepared by The Nature Conservancy with support from U.S. Forest Service, Rocky Mountain Region, Colorado Division of Wildlife, and Bureau of Land Management. 354 pp. . Document available at <http://www.azconservation.org>.
- Natural Heritage New Mexico. 2005. <http://nmnhp3.unm.edu/>
- Olden, J.D. and Poff, N.L. 2005. Long-term trends of native and non-native fish faunas in the American Southwest. *Animal Biodiversity and Conservation*, 28.1:75-89.
- Schussman, H. and Gori, D.F. 2004. An ecological assessment of the Bureau of Land Management's Current Fire Management Plans: Materials and Recommendations for future fire planning. The Nature Conservancy, Tucson, Arizona.
- Sibley, D. A. 2001. *The Sibley Guide to Birds*. Alfred A. Knopf: New York, New York.
- Sponholtz, P., D. Stone, and R. Simmonds. 2003. Stream and reservoir sampling on the Navajo Nation, August 2002. Report USFWS-AZFRO-FL-03-001 from US Fish and Wildlife Service, Flagstaff, AZ, to Navajo Nation, Window Rock, AZ.
- The Nature Conservancy. 1998. Ecoregion-based conservation in the Central Shortgrass Prairie. Prepared by The Nature Conservancy of Colorado with support from agency and institutional partners. 221 pp.
- The Nature Conservancy. 2001. Ecoregion-based conservation in the Mojave Desert. Prepared by The Nature Conservancy of Nevada with support from agency and institutional partners. 332 pp. Document available at <http://www.azconservation.org>.
- The Nature Conservancy. 2005. DRAFT: A Biodiversity and Conservation Assessment for the Southern Shortgrass Prairie Ecoregion. Southern Shortgrass Prairie Ecoregional Planning Team. The Nature Conservancy. San Antonio, TX.
- The Nature Conservancy. 2005. R3 Species Database. Information available at <http://www.azconservation.org>.

Tuhy, J.S., P. Comer, D. Dorfman, M. Lammert, J. Humke, B. Cholvin, G. Bell, B. Neely, S. Silbert, L. Whitham, B. Baker, The Nature Conservancy, and The Colorado Plateau Ecoregional Planning Team. 2002. A Conservation assessment of the Colorado Plateau ecoregion. Prepared by The Nature Conservancy of Utah with support from agency and institutional partners. 110 pp. + appendices. Document available at <http://www.azconservation.org>.

Turner, D. S. and List, M. In Prep. Mapping Arizona's native fish distributions: a tool for conservation analysis.

U.S. Fish and Wildlife Service. 2002. Birds of Conservation Concern 2002. Division of Migratory Bird Management, Arlington, VA. 99 p.

U.S. Geological Survey National Gap Analysis Program. 2004. Provisional Digital Land Cover Map for the Southwestern United States. Version 1.0. RS/GIS Laboratory, College of Natural Resources, Utah State University.

Appendix 2-A: Potential Natural Vegetation Types (PNVTs) cross-referenced to Southwest Regional GAP Analysis Project (SWReGAP), Oklahoma GAP Analysis Project (OK-GAP), and Texas GAP Analysis Project (TX-GAP) ecosystem types.

PNVT (Number of Land Cover Types)	SWReGAP, OK-GAP, and TX-GAP Land Cover Types
Alpine and tundra (3)	Rocky Mountain Alpine Bedrock and Scree Rocky Mountain Alpine Fell-Field Rocky Mountain Dry Tundra
Aspen forest and woodland (2)	Inter-Mountain West Aspen-Mixed Conifer Forest and Woodland Rocky Mountain Aspen Forest and Woodland
Barren (2)	Bare Soil Barren Lands, Non-specific
Cottonwood willow riparian forest (7)	Western Bottomland Forests Western Great Plains Riparian Woodland and Shrubland Invasive Southwest Riparian Woodland and Shrubland North American Warm Desert Riparian Mesquite Bosque Temporary Flooded Cold-Deciduous Woodland Temporary Flooded Microphyllous Shrublands Temporary Flooded Temperate Grasslands with Sparse Cold-Deciduous Woodlands
Desert communities (15)	Chihuahuan Mixed Salt Desert Scrub Chihuahuan Stabilized Coppice Dune and Sand Flat Scrub Chihuahuan Succulent Desert Scrub Mojave Mid-Elevation Mixed Desert Scrub North American Warm Desert Active and Stabilized Dune North American Warm Desert Badland North American Warm Desert Bedrock Cliff and Outcrop North American Warm Desert Pavement North American Warm Desert Playa North American Warm Desert Volcanic Rockland North American Warm Desert Wash Sonora-Mojave Creosotebush-White Bursage Desert Scrub Sonora-Mojave Mixed Salt Desert Scrub Sonoran Mid-Elevation Desert Scrub Sonoran Paloverde-Mixed Cacti Desert Scrub
Disturbed/altered (2)	Recently Burned Recently Mined or Quarried
Gallery coniferous riparian forest (1)	Rocky Mountain Sub-alpine-Montane Riparian Woodland
Great Basin / Colorado Plateau grassland and steppe (16)	Colorado Plateau Blackbrush-Mormon-tea Shrubland Colorado Plateau Mixed Bedrock Canyon and Tableland (not with Mixed Conifer) Inter-Mountain Basins Greasewood Flat Inter-Mountain Basins Juniper Savanna Inter-Mountain Basins Mat Saltbush Shrubland Inter-Mountain Basins Mixed Salt Desert Scrub

PNVT (Number of Land Cover Types)	SWReGAP, OK-GAP, and TX-GAP Land Cover Types
Great Plains grassland (24)	<p>Inter-Mountain Basins Montane Sagebrush Steppe Inter-Mountain Basins Playa Inter-Mountain Basins Semi-Desert Grassland Inter-Mountain Basins Semi-Desert Shrub Steppe Inter-Mountain Basins Shale Badland Inter-Mountain Basins Volcanic Rock and Cinder Land Inter-Mountain Basins Wash Invasive Annual and Biennial Forbland Invasive Annual Grassland Southern Colorado Plateau Sand Shrubland</p> <p>Annual Graminoid or Forb Vegetation Extremely Xeromorphic Deciduous Shrubland Grama – Buffalograss Prairie Gypsum Grasslands Intermittently Flooded Temperate or Subpolar Grassland Lowland Mixed Evergreen – Drought Deciduous Shrubland Medium – Tall Bunch Temperate or Subpolar Grassland Microphyllous Evergreen Shrubland Midgrass Prairie Midgrass Sand Prairie Midgrass Sandsage Prairie Sandsage Prairie Sandsage Savanna Semi-permanently Flooded Temperate or Subpolar Grassland Shinnery Oak Shrubland Short Sod Temperate or Subpolar Grassland Southern Rocky Mountain Juniper Woodland and Savanna Tall Sod Temperate Grasslands Temperate or Subpolar Grassland with a Sparse Shrub Layer Western Great Plains Cliff and Outcrop Western Great Plains Foothill and Piedmont Grassland Western Great Plains Mesquite Woodland and Shrubland Western Great Plains Sandhill Shrubland Western Great Plains Shortgrass Prairie</p>
Interior chaparral (4)	<p>Coahuilan Chaparral Great Basin Semi-Desert Chaparral Mogollon Chaparral Rocky Mountain Gambel Oak-Mixed Montane Shrubland (Not with Mixed Conifer)</p>
Madrean encinal woodland (2)	<p>Madrean Encinal Madrean Pinyon-Juniper Woodland</p>
Madrean pine-oak woodland (1)	<p>Madrean Pine-Oak Forest and Woodland</p>
Mixed broad leaf deciduous riparian forest (3)	<p>North American Warm Desert Riparian Woodland and Shrubland Rocky Mountain Bigtooth Maple Ravine Woodland Rocky Mountain Lower Montane Riparian Woodland and Shrubland</p>
Mixed conifer forest (5)	<p>Madrean Upper Montane Conifer-Oak Forest and Woodland</p>

PNVT (Number of Land Cover Types)	SWReGAP, OK-GAP, and TX-GAP Land Cover Types
	Recently Logged Areas Rocky Mountain Cliff and Canyon Rocky Mountain Montane Dry-Mesic Mixed Conifer Forest Rocky Mountain Montane Mesic Mixed Conifer Forest and Woodland
Montane grassland (1)	Rocky Mountain Sub-alpine Mesic Meadow
Montane Willow Riparian Forests (2)	North American Warm Desert Lower Montane Riparian Woodland Rocky Mountain Sub-alpine-Montane Riparian Shrubland
No Value (1)	No Value
Oklahoma Oak Woodland (1)	Eastern Red Cedar – Oak Woodland
Pinyon-juniper woodland (6)	Colorado Plateau Pinyon-Juniper Shrubland Colorado Plateau Pinyon-Juniper Woodland Great Basin Pinyon-Juniper Woodland Recently Chained Pinyon-Juniper Areas Rocky Mountain Lower Montane-Foothill Shrubland (Not with Montane Conifer) Southern Rocky Mountain Pinyon-Juniper Woodland
Ponderosa pine (1)	Southern Rocky Mountain Ponderosa Pine Woodland
Sagebrush shrubland (3)	Colorado Plateau Mixed Low Sagebrush Shrubland Inter-Mountain Basins Active and Stabilized Dune Inter-Mountain Basins Big Sagebrush Shrubland
Semi-desert grasslands (8)	Apacherian-Chihuahuan Mesquite Upland Scrub Apacherian-Chihuahuan Piedmont Semi-Desert Grassland Chihuahuan Creosotebush, Mixed Desert and Thorn Scrub Chihuahuan Gypsophilous Grassland and Steppe Chihuahuan Sandy Plains Semi-Desert Grassland Chihuahuan-Sonoran Desert Bottomland and Swale Grass Invasive Perennial Grassland Madrean Juniper Savanna
Shinnery Oak Shrubland (1)	Shinnery Oak Shrubland
Spruce-fir forest (4)	Rocky Mountain Lodgepole Pine Forest Rocky Mountain Sub-alpine Dry-Mesic Spruce-Fir Forest Rocky Mountain Sub-alpine Mesic Spruce-Fir Forest and Rocky Mountain Sub-alpine-Montane Limber-Bristlecone
Sub-alpine grassland (1)	Southern Rocky Mountain Montane-Sub-alpine Grassland
Texas Oak Woodland (2)	Cold Deciduous Woodland Temperate Broad-leafed Evergreen Shrubland
Texas Pinyon-Juniper (1)	Round Crowned Temperate or Subpolar Needle-leaved Evergreen Woodland

PNVT (Number of Land Cover Types)	SWReGAP, OK-GAP, and TX-GAP Land Cover Types
Urban and agricultural area (7)	Agriculture Crop – Warm Season Cropland (irrigated, row, herbaceous, etc.) Developed, Medium - High Intensity Developed, Open Space - Low Intensity Improved/Introduced Pasture – Warm Season Residential/ Industrial
Water (5)	Lake/Reservoir Open Water Pond Riverine Water
Wetland/cienega (4)	North American Arid West Emergent Marsh Rocky Mountain Alpine Wet Meadow Western Great Plains Saline Depression Wetland Wetland

Appendix 2-B: Descriptions of potential natural vegetation types (PNVTs).

Alpine and Tundra – Alpine conditions begin around 10,600 ft. Alpine areas are typically barren with sparse vegetation including grasses, forbs, lichens and low shrubs. Unstable substrates, exposure to high winds, and short growing season make it difficult for plants to establish and grow in these areas. Barren areas include rocky outcroppings, scree slopes, and open fell-fields. Open fell-fields may include the following species: mountain sandwort (*Arenaria capillaries*), black and white sedge (*Carex albonigra*), Payson’s sedge (*Carex paysonis*), Ross’s avens (*Geum rossii*), Bellardi bog sedge (*Kobresia myosuroides*), twinflower sandwort (*Minuartia obtusiloba*), Asian forget-me-not (*Myosotis asiatica*), nailwort (*Paronychia pulvinata*), wherry (*Phlox pulvinata*), creeping sibbaldia (*Sibbaldia procumbens*), and moss campion (*Silene acaulis*). Within the alpine region, tundra can be found on gradual to moderate slopes, flat ridges, valleys, and basins, where there is fairly stable soil. The tundra system is typically characterized by low-growing, perennial graminoids and forbs. Rhizomatous, sod-forming sedges are the dominant graminoids, and prostrate and mat-forming plants with thick rootstocks or taproots characterize the forbs. Dominant species include sagebrush (*Artemisia arctica*), sedges (*Carex* spp.), tufted hairgrass (*Deschampsia caespitosa*), fescue grasses (*Festuca* spp.), Ross’s avens (*Geum rossii*), Bellardi bog sedge (*Kobresia myosuroides*), wherry (*Phlox pulvinata*), and alpine clover (*Trifolium dasyphyllum*).

Aspen Forest and Woodland – Aspen forest and woodlands are found in montane and sub-alpine zones at elevations ranging from approximately 5,000 to 10,000 ft., but occasionally at lower elevations in some areas. These upland forests and woodlands are dominated by quaking aspen (*Populus tremuloides*) and may or may not have a significant conifer component, depending upon successional status. The understory structure may have shrubs and an herbaceous layer, or just an herbaceous layer. The herbaceous layer may be dense or sparse, dominated by graminoids or forbs. Some of the species typically found associated with aspen include Arizona peavine (*Lathyrus arizonica*), meadow rue (*Thalictrum fendleri*), deer’s ears (*Swertia radiata*), yarrow (*Achillea lanulosa*), violet (*Viola canadensis*), paintbrush (*Castilleja* spp.), arnica (*Arnica montanum*), and several grasses and sedges (*Poa* spp. and *Carex* spp.). Distribution of this PNVT is limited by several factors including soil type, adequate soil moisture required to meet its high evapotranspiration demand, the length of the growing season or low temperatures, and major disturbances that clear areas of vegetation and stimulate root sprouting and colonization.

Barren – Areas where there is less than approximately 15% vegetation cover and accumulation of earthen materials.

Cottonwood Willow Riparian Forest – This system is typically found at lower elevations along rivers and streams in unconstrained valley bottoms. Dominant woody species include cottonwood spp. (*Populus* spp.), willow species (*Salix* spp.), and mesquite spp. (*Prosopis* spp.). Various grasses and forbs are also present. These areas are often subjected to heavy grazing and/or agriculture and can be heavily degraded and the water table can be severely depleted. In addition, many of the areas with this PNVT have experienced an increase in invasive species such as salt cedars (*Tamarix* spp.), and Russian olive (*Elaeagnus angustifolius*). The vegetation is dependent upon seasonal flooding and high water tables for germination, growth and survivorship of the woody dominants.

Desert Communities – This PNVT spans several types of desert communities, and desert provinces including the Sonoran, Chihuahuan, Great Basin and Mojave. Vegetation types and density will vary with geographic location, precipitation, and topography. Some areas within this PNVT may be barren with an abundance of sand, rock, gravel, scree or talus. Other areas may have sparse to dense vegetation cover that includes succulent species, desert grasses, desert scrub, and some herbaceous cover. Some species occurring in desert communities include: catclaw acacia (*Acacia greggii*), triangleleaf bursage (*Ambrosia deltoidea*), white bursage (*Ambrosia dumosa*), mesquite (*Prosopis* spp.), desert ironwood (*Olneya tesota*), saltbush (*Atriplex* spp.), creosote (*Larrea tridentate*), iodine bush (*Allenrolfea occidentalis*), splitleaf brickellia (*Brickellia laciniata*), desert broom (*Baccharis sarothroides*), desert willow (*Chilopsis linearis*), Apache plume (*Fallugia paradoxa*), cheesebush (*Hymenoclea salsola*), barrel cactus (*Ferocactus* spp.), hedgehog cacti (*Echinocereus* spp.), cholla and prickly pear (*Opuntia* spp.) saguaro (*Carnegiea gigantea*), salt grass (*Distichlis spicata*), rice grasses (*Oryzopsis* spp.), and dropseed grasses (*Sporobolus* spp.).

Disturbed/Altered – Areas that are barren or have relatively low vegetation cover due to some form of human alteration or management regime.

Gallery Coniferous Riparian Forest – Found at montane to sub-alpine elevations (5,000 to 11,000 ft) in the Rocky Mountains and Sierra Madre Occidental, this “canyon bottom forest” system contains many of the woody species that occur in the conifer and aspen woodlands adjacent to montane streams. This PNVT experiences periodic flooding and high water tables. Dominant tree species typically include sub-alpine fir (*Abies lasiocarpa*), Engelmann spruce (*Picea engelmannii*), Douglas-fir (*Pseudotsuga menziesii*), blue spruce (*Picea pungens*), quaking aspen (*Populus tremuloides*), narrowleaf cottonwood (*Populus angustifolia*), bigtooth maple (*Acer gradidentatum*); box elder (*Acer negundo*), alder (*Alnus oblongifolia*), willows (*Salix* spp.), Gambel oak (*Quercus gambelii*), Ponderosa pine (*Pinus ponderosa*), and Rocky Mountain juniper (*Juniperus scopulorum*).

Great Basin / Colorado Plateau Grassland and Steppe – In general, this PNVT is found at lower elevations with vegetation coverage consisting of mostly grasses and interspersed shrubs. Grass species may include but are not limited to: Indian ricegrass (*Achnatherum hymenoides*), threeawn spp. (*Aristida* spp.), blue grama (*Bouteloua gracilis*), fescue spp. (*Festuca* spp.), needle and thread grass (*Hesperostipa comata*), spike fescue (*Leucopoa kingii*), *Muhlenbergia* spp., James’ galleta (*Pleuraphis jamesii*), and Sandberg bluegrass (*Poa secunda*). Shrub species may include but are not limited to: sagebrush (*Artemisia tridentate* spp.), saltbush (*Atriplex* spp.), *Ephedra*, snakeweed (*Gutierrezia*), winterfat (*Krascheninnikovia lanata*), one-seeded juniper (*Juniperus monosperma*), and wax currant (*Ribes cereum*).

Great Plains Grassland -- This PNVT is characterized by mixed grass to tall grass prairie found on moderate to gentle slopes. Rain, temperature and soils limit this PNVT to lower elevations. This PNVT is mostly dominated by one or some of the following species: big bluestem (*Andropogon gerardii*), little bluestem (*Schizachyrium scoparium*), mountain muhly (*Muhlenbergia montana*), green needlegrass (*Nassella viridula*), western wheatgrass (*Pascopyrum smithii*), sand dropseed (*Sporobolus cryptandrus*), blue grama (*Bouteloua gracilis*), needle and thread grass (*Hesperostipa comata*), or New Mexico feathergrass (*Hesperostipa neomexicana*). This PNVT may also include areas that are dominated by low cover grasses and forbs.

Interior Chaparral – This PNVT is typically found on mountain foothills and lower slopes where low-elevation desert landscapes transition into wooded evergreens. Interior chaparral consists of mixed shrub associations including but not limited to the following species: Manzanita spp. (*Arctostaphylos* spp.), crucifixion thorn (*Canotia holacantha*), desert ceanothus (*Ceanothus greggii*), mountain mahogany (*Cercocarpus montanus*), little-leaved mountain mahogany (*Cercocarpus intricatus*), Antelope bushes (*Purshia* spp.), silktassles (*Garrya* spp.), Stansbury cliffrose (*Purshia stansburiana*), shrub live oak (*Quercus turbinella*), and sumacs (*Rhus* spp.)

Madrean Encinal Woodland – Found in the Madrean Province, this PNVT occurs on foothills, canyons, bajadas and plateaus between the semi-desert grasslands and Madrean pine-oak woodlands. This PNVT is dominated by Madrean evergreen oaks such as Arizona white oak (*Quercus arizonica*), Emory oak (*Quercus emoryi*), gray oak (*Quercus grisea*), Mexican blue oak (*Quercus oblongifolia*), and Toumey oak (*Quercus toumeyi*). Madrean pine, Arizona cypress, pinyon and juniper trees and interior chaparral species may be present, but do not co-dominate. The ground cover is dominated by warm-season grasses such as threeawns (*Aristida* spp.), blue grama (*Bouteloua gracilis*), sideoats grama (*Bouteloua curtipendula*), Rothrock grama (*Bouteloua rothrockii*), Arizona cottontop (*Digitaria californica*), plains lovegrass (*Eragrostis intermedia*), curly-mesquite (*Hilaria belangeri*), green sprangletop (*Leptochloa dubia*), muhly grasses (*Muhlenbergia* spp.), or Texas bluestem (*Schizachyrium cirratum*).

Madrean Pine-Oak Woodland – Found in the Madrean province, this PNVT is dominated by open to closed canopy of evergreen oaks such as Arizona white oak (*Quercus arizonica*), alligator juniper (*Juniperus deppeana*), Chihuahua pine (*Pinus leiophylla*) and other various pines with a grassy understory. Madrean pine-oak woodlands usually occupy foothills and mountains ranging from approximately 4000 to 7000 ft. in elevation. Climate generally consists of mild winters and wet summers with mean annual precipitation ranging from about 10 to 25 inches; half of the precipitation typically occurs in summer, with the remainder occurring during the winter and spring.

Mixed Broad Leaf Deciduous Riparian Forest – Located in the Madrean and Chihuahuan provinces, mixed broadleaf deciduous riparian forests are found along rivers and streams starting at low elevations (approximately 4,000 ft.) and climbing up to montane elevations of approximately 9,000 ft. The vegetation is a mix of riparian woodlands and shrublands with a variety of vegetation associations. The dominant vegetation is likely to depend upon a suite of site-specific characteristics including elevation, substrate, stream gradient, and depth to groundwater. For example, one vegetation association is dominated by bigtooth maple with mixed stands of Gambel oak, some

scattered conifers and possibly some quaking aspen (*Populus tremuloides*). Other sites can be dominated by a mixture of the following woody species: boxelder, narrowleaf cottonwood, Fremont cottonwood (*Populus fremontii*), Arizona sycamore (*Platanus wrightii*), velvet ash (*Fraxinus velutina*), Arizona walnut (*Juglans major*), Arizona cypress (*Cupressus arizonica*) and willows (*Salix exigua* and others). The forest often contains oaks (*Quercus gambelii*, *Q. emoryi*, *Q. arizonica*) and conifers (*P. ponderosa*, *Juniperus deppeana*) from upstream and adjacent uplands. Exotic species such as Russian olive (*Elaeagnus angustifolia*) and salt cedar (*Tamarix* spp.) are common in some stands, especially at lower elevations. Vegetation can be dependent upon annual or periodic flooding for growth and reproduction, especially at lower elevations.

Mixed Conifer Forest – This PNVT spans a variety of dominant and co-dominant species in both dry and mesic environments in the Rocky Mountain and Madrean Provinces. In the Rocky Mountains, montane conifer forests may be found at elevations between 5,000 and 10,000 ft., situated between ponderosa pine, pine-oak, or pinyon-juniper woodlands and spruce-fir or sub-alpine conifer forests. Dominant and co-dominant vegetation varies in elevation and moisture availability. In the lower and drier elevation portions within this PNVT, Gambel oak (*Quercus gambelii*) and ponderosa pine (*Pinus ponderosa*) may co-dominate. In higher and more mesic areas ponderosa pine may co-dominate with Douglas fir (*Pseudotsuga menziesii*) and white fir (*Abies concolor*). Other vegetation that may be present but does not co-dominate in these higher and mesic areas include Englemann spruce (*Picea engelmannii*) and Colorado blue spruce (*Picea pungens*). In the Madrean Province, this PNVT can be characterized by large and small-patch forests and woodlands dominated by Douglas fir or white fir with Madrean oaks such as silverleaf oak (*Quercus hypoleucoides*) and netleaf oak (*Quercus rugosa*). The understory vegetation is comprised of a wide variety of shrubs, grasses, graminoids (sedges, etc.), and forbs; the compositions depends on soil type, aspect, elevation, disturbance history and other factors.

Montane Grassland – This PNVT is typically found at sub-alpine elevations (9,000 ft. and higher) on gentle to moderate gradient slopes. Soils are usually moist throughout the year. Dominant vegetation cover includes forbs with some graminoids. Common species found in this PNVT include but are not limited to: fleabane spp. (*Erigeron* spp.), asters (*Asteraceae* spp.), bluebells (*Mertensia* spp.), *Penstemon* spp., lupine spp. (*Lupinus* spp.) and goldenrods (*Solidago* spp.).

Montane Willow Riparian Forest – This PNVT stretches along various elevational gradients from lower elevations (3,500 ft.) in mountain canyons and valleys to higher mountainous elevations (10,000ft.). At lower elevations this PNVT can be found along perennial and seasonally intermittent streams. Here, the dominant woody vegetation includes cottonwood spp. (*Populus* spp.), Arizona sycamore (*Platanus wrightii*), Arizona Walnut, (*Juglans major*), velvet ash (*Fraxinus velutina*), and soapberry (*Sapindus saponaria*). Shrubs include willow spp. (*Salix* spp.), cherry (*Prunus* spp.) and Arizona alder (*Alnus oblongifolia*). At higher elevations, this PNVT is found along streambanks, seeps, fens, and isolated springs. At higher elevations, this PNVT are shrub and herb dominated. Dominant shrubs include alder spp. (*Alnus* spp.), birch spp. (*Betula* spp.), redosier dogwood (*Cornus sericea*), and a variety of willow spp. (*Salix* spp.).

Oklahoma Oak woodland – This PNVT can be found on portions of Region 3 National Grasslands. It is dominated by blackjack oak (*Q. marilandica*) and post oak (*Q. stellata*) with a savanna-like structure at the boundaries with the tall grass prairie and denser canopies occurring away from the forest grassland transition. This woodland type occurs throughout the Great Plains region on xeric sites with sandy soils.

Pinyon-juniper Woodland – Mostly found on lower slopes of mountains and in upland rolling hills at approximately 4,500 to 7,500 ft. in elevation. Most common pinyon pine is the Colorado pinyon (*Pinus edulis*), with singleleaf pinyon (*Pinus monophylla*) occurring in limited areas. One-seed juniper (*Juniperus monosperma*) is most common in Arizona and New Mexico; however, there are areas with Utah juniper (*Juniperus osteosperma*) and Rocky Mountain juniper (*Juniperus scopulorum*). In addition, annual and perennial grasses and graminoids, forbs, half-shrubs and shrubs can be found beneath the woodland overstory.

Ponderosa Pine – The ponderosa pine forest is widespread in the Southwest occurring at elevations ranging from 6,000-9,000 ft on igneous, metamorphic, and sedimentary parent soils with good aeration and drainage, and across elevational and moisture gradients. The dominant species in this system is Ponderosa pine (*Pinus ponderosa*). Other trees, such as Gambel oak (*Quercus gambelii*), Douglas-fir (*Pseudotsuga menziesii*), pinyon pine (*Pinus edulis*), and juniper spp. (*Juniperus* spp.) may be present. There is typically a shrubby understory mixed with

grasses and forbs, although this type sometimes occurs as savannah with extensive grasslands interspersed between widely spaced clumps or individual trees. This system is adapted to drought during the growing season, and has evolved several mechanisms to tolerate frequent, low intensity surface fires.

Sagebrush Shrubland -- This PNVT is dominated by big sagebrush (*Artemisia tridentata*) and ranges from the state of Washington east to the Dakotas, and south as far as Arizona and New Mexico. Within the southwest sagebrush shrubland primarily occurs in northern Arizona and northwestern New Mexico adjacent to Great Basin grassland and pinyon juniper woodland PNVTs. While big sagebrush is the dominant species other shrubs such as broom snakeweed and shadscale (*Atriplex confertifolia*) are common, as are grassland species such as blue grama (*Bouteloua gracilis*). Shrubland sites in the southwest are usually found on deep well-drained valley bottom soils between 4,800 and 5,800 ft. with precipitation ranging between 10 to 18 inches per year.

Semi-desert Grassland – Semi-desert grassland occurs throughout southeastern Arizona and southern New Mexico at elevations ranging from 3,000 to 4,500 ft. These grasslands are bounded by Sonoran or Chihuahuan desert at the lowest elevations and woodlands or chaparral at the higher elevations. Species composition and dominance varies across the broad range of soils and topography that occur within the two states. Dominant grassland associations/types are black grama (*Bouteloua eriopoda*) grassland, blue grama (*Bouteloua gracilis*) grassland, tobosca (*Hilaria mutica*) grassland, giant sacaton (*Sporobolus wrightii*) grassland, mixed native perennial grassland, and non-native perennial grassland. Shrubs also occupy these grasslands and their abundance and species composition also varies.

Shinnery Oak Woodland – This PNVT is can be found on portions of Region 3 National Grasslands. This PNVT is found in the western regions of the Great Plains on primarily sandy soils. The dominant vegetation type is shinnery oak also known as Harvard oak (*Quercus harvardii*). Other vegetation that may be present includes a variety of grasses such as bluestems (*Andropogon gerardi*), grama species (*Bouteloua* spp.), and sand dropseed (*Sporobolus cryptandrus*). Also may be present may be present are yucca spp. (*Yucca* spp.); mesquite species (*Prosopis* spp.); catclaw acacia (*Acacia greggii*), and sand sage (*Artemisia filifolia*) and other vegetation.

Spruce-fir Forest – Also known as sub-alpine conifer forests, spruce-fir forests range in elevation from 9,000 to 11,500 ft. along a variety of gradients including gentle to very steep mountain slopes. Englemann spruce (*Picea engelmannii*) and sub-alpine fir (*Abies lasiocarpa*) or corkbark fir (*Abies lasiocarpa* var. *lasiocarpa*) dominate this PNVT either mixed or alone. Douglas-fir (*Pseudotsuga menziesii*) along with mixed conifer and quaking aspen (*Populus tremuloides*) stands may also be present in this system for long periods without regeneration. Herbaceous species may include but are not limited to red baneberry (*Actaea rubra*), starry false Solomon's seal (*Maianthemum stellatum*), fleabane (*Erigeron eximius*), blackberry (*Rubus pedatus*), and sub-alpine lupine (*Lupinus arcticus* spp. *Subalpinus*). Natural disturbances in this PNVT are blow-downs, insect outbreaks and stand replacing fires.

Sub-alpine Grassland - Also referred to as montane grasslands, this system occurs at elevations ranging from 8,000-11,000 ft., and often harbors several plant associations with varying dominant grasses and herbaceous species. Such dominant species may include Parry's oatgrass (*Danthonia parryi*), Arizona fescue (*Festuca arizonica*), Thurber's fescue (*Festuca thurberi*), pine dropseed (*Blepharoneuron tricholepis*), Kentucky bluegrass (*Poa pratensis*), small camas (*Camassia quamash*), various sedges (*Carex* spp.), shooting star (*Dodecatheon jeffreyi*), fowl manna grass (*Glyceria striata*), Sierra rush (*Juncus nevadensis*), Rocky Mountain iris (*Iris missouriensis*), Parry's bellflower (*Campanula parryi*), California false hellebore (*Veratrum californicum*), and bulrush spp. (*Scirpus* and/or *Schoenoplectus* spp). Trees may occur along the periphery of the meadows, which may include southwestern white pine (*Pinus strobiformis*), Englemann spruce (*Picea engelmannii*), and sub-alpine fir (*Abies lasiocarpa*). Some shrubs may also be present. These meadows are seasonally wet, which is closely tied to snowmelt. They typically do not experience flooding events.

Texas Oak Woodland – This PNVT can be found on small portions of Region 3 National Grasslands. This PNVT includes the Harvard oak or shinnery oak (*Quercus harvardii*) shrubland alliance, honey mesquite (*Prosopis glandulosa*) woodland alliance, and post oak-black jack oak (*Quercus stellata* – *Quercus merilandica*) woodland alliances.

Texas Pinyon-juniper Woodland – This can be found on small portions of Region 3 National Grasslands. This PNVT includes the following species: ashe juniper (*Juniperus ashei*), alligator juniper (*Juniperus deppeana*), one-

seed juniper (*Juniperus monosperma*), red berry juniper (*Juniperus erythrocarpa*), pinyon pine (*Pinus edulis*), and a few oak spp. (*Quercus* spp.)

Urban and Agricultural Area – Dominated by urban development and land used for agricultural purposes.

Water – Areas with water including reservoirs, rivers, and streams.

Wetland/Cienega – This PNVT is associated with perennial springs or headwater streams where groundwater intersects the surface and creates pools of standing water, sometime with channels flowing between pools. Often soils in the area are highly saline. Distribution and types of vegetation vary due to a gradient in saturated soils and salinity. Some vegetation types found in wetland/cienegas include salt grass (*Distichlis spicata*), yerba mansa (*Anemopsis californica*), and sacaton in more saline areas; in saturated soils are rushes, sedges, flat sedges and spike rushes and deep pools support a variety of aquatic vegetation. This PNVT also includes high elevation (3,500 – 11,000 ft.) meadows with subsurface flows dominated by herbaceous cover.

Chapter 3:

**Ecological and Biological Assessments Across Major Landowners in
Arizona and New Mexico**

In

Ecological and Biological Diversity of National Forests in Region 3

**Bruce Vander Lee, Ruth Smith, and Joanna Bate
The Nature Conservancy**



SAVING THE LAST GREAT PLACES ON EARTH

Table of Contents

List of Tables	3-2
List of Figures	3-3
Introduction.....	3-4
I. Potential Natural Vegetation Types.....	3-4
II. Distribution and Condition of Grasslands	3-8
III. Distribution of Stream Reaches with Native Fish Occurrences.....	3-11
IV. Ecoregional Assessments and Conservation Areas	3-16
Discussion.....	3-19
References.....	3-23

List of Tables

- Table 3-1. Approximate area (in acres) of potential natural vegetation types (PNVTs) in Arizona and New Mexico across major landowners. The Other landowner category in this table includes: Bureau of Reclamation, non-federal parks, Valle Calderas National Preserve, county lands, Department of Energy, USDA Research, State Game and Fish, and unnamed lands. USFS Region 3 National Grasslands in New Mexico, Oklahoma and Texas were not included in this analysis. Data used to generate this table came from The Southwest Regional Gap Analysis Program (SWReGAP) and the landownership GIS-based layer. Note that accuracy testing has not been conducted for SWReGAP data. See Chapter 2 for further information regarding these datasets. 3-6
- Table 3-2. Approximate area (in acres) of potential natural vegetation types (PNVTs) across 11 Region 3 National Forests in Arizona and New Mexico. Region 3 National Grasslands in New Mexico, Oklahoma and Texas were not included in this analysis. Data used to generate this table included The Southwest Regional Gap Analysis Program (SWReGAP) and the landownership GIS-based layer. Note that SWReGAP data have not been tested for accuracy and is derived from remote sensing; therefore, analyses at the individual National Forest scale may be inaccurate. See Chapter 2 for further information regarding these datasets. 3-7
- Table 3-3. Area (acres) identified as low elevation (<5000 feet) historic grasslands (Schussman and Gori 2004) for nine major landowners and seven National Forests in Arizona and parts of New Mexico that fall within the Apache Highlands Ecoregion. Grassland areas are based on all identified historic grasslands areas, even if the current condition was not determined. 3-9
- Table 3-4. Current condition of low elevation (< 5000 feet) grasslands for nine landowner categories and seven National Forests in Arizona and parts of New Mexico that fall within the Apache Highlands Ecoregion. Areas with undetermined current condition are not listed or included in percentage calculations. 3-10
- Table 3-5. Approximate length (miles) of stream reaches with varying numbers of native fish species occurrences (1-9) for nine major landowner categories and six National Forests in Arizona. Native fish occurrences in stream reaches were determined based on occurrence information from 1975 and later. 3-14
- Table 3-6. Overlap between conservation areas from eight ecoregional assessments with major landowners and 11 National Forests in Arizona and New Mexico. 3-19

List of Figures

- Figure 3-1. Stream reaches with occurrences of a varying number of native fish species (1-9) in Arizona. 3-13
- Figure 3-2. Approximate length (miles) of stream reaches with varying numbers of native fish species occurrences (1-9) for the three landowners (Forest Service, tribal, and private) with the most miles of stream with native fish occurrences.... 3-15
- Figure 3-3. Conservation areas from eight ecoregional assessments in Arizona and New Mexico showing overlap with National Forest boundaries..... 3-18

Introduction

Within Arizona and New Mexico, the US Forest Service (USFS) Region 3 National Forests include a broad range of ecological components, including a large diversity of vegetation systems, ranging along elevational gradients from deserts to alpine/tundra, and the species that depend on these systems. In addition, many important aquatic and riparian systems, some of the most threatened in the nation, occur on Region 3 National Forests. While these important ecological systems and species are distributed across many landowners in the Southwest, Region 3 National Forests contain relatively large proportions of certain systems and species. Identifying these systems and species may be useful in planning efforts that focus on ensuring ecological sustainability across the region.

In this chapter, existing regional (Arizona and New Mexico) scale assessment information was used to highlight the ecological importance of Region 3 National Forests within the context of major landowners in Arizona and New Mexico. Additionally, important ecological components of individual National Forests were identified. Four existing regional-scale assessments were used to examine the ecological diversity and conservation opportunities on Region 3 National Forests relative to other landowners. These include assessments relating to the distribution of potential natural vegetation types (PNVTs), distribution and condition of grasslands, distribution of native fish occurrences, and the distribution of conservation areas identified through ecoregional assessments. A fifth data source, the R3 Species Database, contains species diversity information specific to Region 3 National Forests and was used to compare and highlight animal and plant diversity amongst Region 3 National Forests.

I. Potential Natural Vegetation Types

The relative distribution of potential natural vegetation types in Arizona and New Mexico across the various major landowners was assessed. (Refer to Chapter 2, Appendix 2-A and 2-B for a listing and descriptions of PNVTs). Total acreage of each PNVT was also compared amongst the 11 Region 3 National Forests lands in Arizona and New Mexico. Region 3 National Grasslands in New Mexico, Oklahoma and Texas were not included in either of these analyses.

To conduct these analyses two geo-spatial datasets (described in detail in Chapter 2) were utilized:

- 1) The Southwest Regional Gap Analysis Project (SWReGAP; USGS National Gap Analysis Program 2004). The SWReGAP data are a geo-spatial vegetation dataset based on multi-season data from satellite imagery (Landsat ETM+) and digital elevation models (DEM) from 1999-2001. Ecosystem cover types from SWReGAP were aggregated and cross-walked to PNVTs (see Chapter 2, Appendix 2-A for cross-walk details). Although the accuracy of SWReGAP data have not been assessed, the dataset serves as the most recent and complete data source for all of Arizona and New Mexico at the time of this analysis.

Furthermore, because SWReGAP is built upon remote sensing data, inaccuracies are likely to be found when used at finer spatial scales. Therefore, SWReGAP data may be best suited for regional assessments rather than for project planning or district level analyses.

- 2) The second dataset used was the landownership GIS-based layer. This data layer was generated from information from the Arizona Land Resource Information Service (<http://www.land.state.az.us/alris/index.html>) and the New Mexico Resource Geographic Information System Program (<http://rgis.unm.edu/>). Major landowner categories included in this data layer were: Bureau of Land Management, Department of Defense, National Park Service, private, State Trust, tribal, US Fish and Wildlife Service, USDA Forest Service, and other (which included Bureau of Reclamation, non-federal Parks, Valle Calderas National Preserve, County Lands, Department of Energy, USDA Research, State Game and Fish, and unnamed lands).

Results indicate that Region 3 manages the highest relative proportions of nine of the 25 PNVTs analyzed (36%) across all major landowners in Arizona and New Mexico. These nine PNVTs and the proportions that Region 3 Forests collectively manage for include: aspen forest and woodland (64%), interior chaparral (43%), Madrean encinal woodland (42%), Madrean pine-oak woodland (59%), mixed conifer forest (68%), montane grasslands (47%), ponderosa pine forest (63%), spruce-fir forest (58%) and sub-alpine grasslands (52%; Table 3-1).

Results also demonstrate the diversity and distribution of PNVTs across Region 3 National Forests, and identify which Forests manage large proportions of certain PNVTs within Region 3 (Table 3-2). For example, the Carson National Forest manages the largest proportion of aspen forest and woodlands (35%), gallery coniferous riparian forests (100%), montane grasslands (97%), spruce-fir conifer forests (49%), sub-alpine grasslands (37%), and wetland/cienegas (84%) across all Region 3 Forests. The Cibola National Forest (not including the National Grasslands in New Mexico, Oklahoma or Texas) has the largest proportion of Great Plains grasslands (61%), mixed-broadleaf deciduous riparian forests (34%), and pinyon-juniper woodland (21%). The Coconino National Forest contains the largest proportion of alpine/tundra (80%) and Great Basin/Colorado Plateau grassland and steppe (23%). The Coronado manages 26% of the Madrean encinal found on Region 3 National Forests. The Gila manages the largest proportion (30%) of ponderosa pine forests. The Kaibab National Forest manages 50% of the sagebrush shrubland on Region 3 lands. The Santa Fe National Forest contains the largest proportion of mixed conifer forests (32%) across Region 3. The Tonto National Forest manages the largest proportion of cottonwood willow riparian forests (41%), desert communities (76%), interior chaparral (40%), Madrean pine-oak (41%), montane willow riparian forests (20%), and semi-desert grasslands (37%) on Region 3 Forests. As discussed earlier, these results are based on SWReGAP data that may not be inaccurate at Forest level spatial analyses.

Table 3-1. Approximate area (in acres) of potential natural vegetation types (PNVTs) in Arizona and New Mexico across major landowners. The Other landowner category in this table includes: Bureau of Reclamation, non-federal parks, Valle Calderas National Preserve, county lands, Department of Energy, USDA Research, State Game and Fish, and unnamed lands. USFS Region 3 National Grasslands in New Mexico, Oklahoma and Texas were not included in this analysis. Data used to generate this table came from The Southwest Regional Gap Analysis Program (SWReGAP) and the landownership GIS-based layer. Note that accuracy testing has not been conducted for SWReGAP data. See Chapter 2 for further information regarding these datasets.

Potential Natural Vegetation Type	US Forest Service	Bureau of Land Management	Department of Defense	National Park Service	Private	State Trust	Tribal	US Fish and Wildlife Service	Other
Alpine/Tundra	1,600	0	0	0	6,100	0	0	0	0
Aspen Forest and Woodland	335,900	500	0	3,400	93,200	2,200	75,900	0	11,600
Barren	0	26,900	13,000	100	35,900	14,900	196,400	2,100	300
Cottonwood Willow Riparian Forest	19,500	74,800	14,900	7,100	219,500	55,600	389,000	28,500	11,000
Desert Communities	1,018,300	8,593,300	3,537,800	1,321,000	3,418,000	3,340,700	3,429,500	1,583,200	252,800
Disturbed/Altered	83,300	9,200	600	6,000	218,200	37,200	47,800	5,600	400
Gallery Coniferous Riparian Forest	100	0	0	0	1,100	0	100	0	0
Great Basin/ Colorado Plateau Grassland and Steppe	684,400	2,853,400	23,000	572,300	5,695,500	2,599,300	12,175,500	43,200	18,500
Great Plains Grassland	316,800	1,270,300	29,000	10,000	16,055,000	3,158,400	181,000	14,100	11,400
Interior Chaparral	1,345,900	414,600	33,800	31,300	590,500	350,800	333,100	6,400	11,000
Madrean Encinal Woodland	2,736,200	518,800	151,400	34,400	1,259,800	609,300	1,165,200	14,800	2,200
Madrean Pine-Oak Woodland	831,900	20,200	1,700	5,000	89,200	30,100	438,400	100	200
Mixed Broad Leaf Deciduous Riparian Forest	42,600	36,200	5,000	4,200	115,800	17,300	65,500	7,900	4,300
Mixed Conifer Forest	1,216,300	33,900	2,700	43,500	225,900	13,800	191,000	1,000	52,000
Montane Grassland	17,200	0	0	0	16,900	0	2,300	0	0
Montane Willow Riparian Forest	17,300	14,400	800	600	42,800	11,500	12,100	100	4,100
Pinyon-Juniper Woodland	3,375,200	2,872,700	22,300	556,700	4,442,500	1,505,300	5,647,800	19,000	51,600
Ponderosa Pine Forest	5,835,300	112,500	16,400	94,200	1,408,400	147,000	1,588,900	900	44,100
Sagebrush Shrubland	134,500	685,200	1,600	66,300	642,100	184,700	977,200	21,200	11,700
Semi-desert Grassland	1,642,300	8,013,000	1,463,300	99,000	7,996,600	5,914,600	951,900	321,000	185,000
Spruce-fir Forest	355,200	35,000	1,000	7,000	128,200	2,300	72,000	300	10,000
Sub-alpine Grasslands	311,700	13,900	200	2,500	183,400	10,700	55,700	0	27,000
Urban/Agriculture	20,800	35,100	49,200	2,300	4,119,500	219,000	334,900	5,600	23,900
Water	25,300	25,000	2,300	79,100	122,000	900	38,100	15,600	55,500
Wetland/Cienega	8,900	9,500	200	400	35,000	7,100	6,800	2,900	1,100

Table 3-2. Approximate area (in acres) of potential natural vegetation types (PNVTs) across 11 Region 3 National Forests in Arizona and New Mexico. Region 3 National Grasslands in New Mexico, Oklahoma and Texas were not included in this analysis. Data used to generate this table included The Southwest Regional Gap Analysis Program (SWReGAP) and the landownership GIS-based layer. Note that SWReGAP data have not been tested for accuracy and is derived from remote sensing; therefore, analyses at the individual National Forest scale may be inaccurate. See Chapter 2 for further information regarding these datasets.

Potential Natural Vegetation Type	Cibola										
	Apache-Sitgreaves	Carson	(Mt. Districts)	Coconino	Coronado	Gila	Kaibab	Lincoln	Prescott	Santa Fe	Tonto
Alpine/Tundra	0	300	0	1,200	0	0	0	0	0	0	0
Aspen Forest and Woodland	29,000	118,400	13,500	18,300	6,600	90,300	7,700	6,100	0	46,000	100
Barren	0	0	0	0	0	0	0	0	0	0	0
Cottonwood Willow Riparian Forest	0	300	1,000	200	5,300	0	0	1,000	200	3,600	7,900
Desert Communities	800	0	19,900	23,000	173,800	4,700	11,000	3,200	10,100	0	771,900
Disturbed/Altered	3,000	3,800	100	10,400	200	9,200	10,300	3,200	500	36,600	5,900
Gallery Coniferous Riparian Forest	0	100	0	0	0	0	0	0	0	0	0
Great Basin/ Colorado Plateau Grassland and Steppe	62,500	51,200	113,400	159,400	13,900	115,900	100,600	1,200	13,900	43,000	9,400
Great Plains Grassland	0	25,000	191,900	0	0	0	0	19,800	0	80,200	0
Interior Chaparral	18,000	32,800	9,500	76,800	151,400	48,800	19,500	53,200	368,400	23,400	543,900
Madrean Encinal Woodland	275,300	0	18,900	219,600	723,900	396,500	500	331,600	370,200	100	399,700
Madrean Pine-Oak Woodland	16,600	0	600	29,700	139,200	32,100	2,900	162,200	103,500	300	344,800
Mixed Broad Leaf Deciduous Riparian Forest	100	2,300	14,300	300	800	200	0	8,900	400	5,400	9,800
Mixed Conifer Forest	146,300	189,500	74,100	31,000	26,800	157,200	70,600	123,100	0	392,700	5,100
Montane Grassland	0	16,600	0	0	0	0	0	100	0	500	0
Montane Willow Riparian Forest	2,500	2,000	2,700	3,100	3,600	1,500	0	5,700	3,300	600	6,200
Pinyon-Juniper Woodland	381,700	278,200	724,800	290,000	100	578,300	640,100	70,800	138,400	269,600	3,300
Ponderosa Pine Forest	926,400	408,000	508,900	814,600	65,400	1,754,600	555,100	68,500	98,400	505,400	130,100
Sagebrush Shrubland	700	58,000	700	100	0	200	67,200	0	0	7,800	0
Semi-desert Grassland	74,100	200	41,000	106,800	406,300	47,900	6,800	204,000	146,500	100	608,600
Spruce-fir Forest	18,500	174,900	10,700	7,200	0	17,900	20,800	17,600	0	87,400	0
Sub-alpine Grasslands	56,800	113,900	1,600	31,900	0	10,200	26,800	14,600	0	55,800	0
Urban/Agriculture	1,200	2,900	1,200	6,700	300	200	1,700	100	1,600	500	4,400
Water	2,000	200	300	2,700	200	300	300	0	100	1,500	17,700
Wetland/Cienega	0	7,400	1,100	0	0	0	0	0	0	300	0

II. Distribution and Condition of Grasslands

The Arizona Statewide Grasslands Assessment (Schussman and Gori 2004, Gori and Enquist 2003) was used to summarize the extent of low elevation historic grasslands and their current condition by major landowners within Arizona and the portion of the Apache Highlands ecoregion that falls within New Mexico (See Chapter 2, Figure 2-1). The Mexico portion of the Grassland Assessment was not included in this analysis. In addition, grasslands on National Forests within the assessment area were summarized for each Forest. This included all of the Kaibab, Coconino, Prescott, Tonto, Apache-Sitgreaves, and Coronado National Forests in Arizona, and a small portion of the Gila National Forest in New Mexico.

The Grassland Assessment used a combination of expert mapping and intensive field verification and vegetation sampling to identify low elevation (< 5000 feet) historic grasslands in Arizona and determine their current condition. Montane grasslands were not included in the assessment. Current grassland condition was assessed based on relative dominance of native/non-native species, degree of encroachment by woody species, and erosion severity. Based on these factors, grasslands were assigned to five condition types: open native, restorable native, former, non-native, and transitional (see Chapter 2, Table 2-1, for detailed descriptions of these condition types). The current condition of grasslands in parts of the assessment area was not determined.

The extent and current condition of grasslands were determined for major landowners within the analysis area using landownership information from the Arizona Land Resource Information Service and the New Mexico Resource Geographic Information system. Detailed information about this data layer is provided in Chapter 2. For this analysis, areas were calculated for each major landowner as well as for each National Forest. It is important to note that the acreages calculated for National Forests in this section of the report which are based strictly on landownership, differ from acreages presented within the individual Forest chapters (Chapters 4-15), which are based on administrative boundaries and include lands owned by other landowners. Areas where current grassland conditions are undetermined are not included in percentages of grassland conditions by landowner.

The Grasslands Assessment identified over 26.6 millions acres of low elevation grasslands (< 5000 feet) within the analysis area (Table 3-3). Tribal lands, privately owned lands, and state trust lands contain the largest acreages of these grasslands. Nearly 2 million acres (7.5%) fall on National Forest lands. Within the National Forests, the Coronado, Coconino, and Apache-Sitgreaves National Forests have the largest acreages of low elevation grassland.

Overall, over 2.9 million acres (18.4%) of grasslands in the analysis area remain in open native condition (Table 3-4). Substantial portions of historic grasslands have experienced some shrub encroachment (restorable native, 37.6%), but can be restored to open native condition, while other portions (30.6%) have experienced significant shrub encroachment and probable conversion to shrubland (former grasslands). Compared to overall

conditions in the analysis area, grasslands on National Forests have higher proportions in open native (20.0%) and restorable native condition (58.5%), and lower proportions that have converted to shrublands (12.4%). The proportion of grasslands on National Forests dominated by non-native grasses is similar to the overall assessment area. However, nearly all non-native grasslands on National Forest occur on the Coronado National Forest, primarily due to the presence of Lehman (*Eragrostis lehmanniana*) and Boer (*Eragrostis chloromelas*) lovegrasses.

Table 3-3. Area (acres) identified as low elevation (<5000 feet) historic grasslands (Schussman and Gori 2004, Gori and Enquist 2003) for nine major landowners and seven National Forests in Arizona and parts of New Mexico that fall within the Apache Highlands Ecoregion. Grassland areas are based on all identified historic grasslands areas, even if the current condition was not determined.

Landowner	Total Acres	% of Assessment Area	Grassland Acres	% of Total Grassland Area
Bureau of Land Management	13,103,000	17.3	3,627,900	13.6
Department of Defense	2,848,700	3.8	59,500	0.2
US Fish and Wildlife Service	1,710,800	2.3	115,500	0.4
National Park Service	2,567,300	3.4	334,400	1.3
Other	304,300	0.4	21,500	0.1
Private	13,836,000	18.3	6,872,300	25.8
State Trust	9,789,400	12.9	5,460,800	20.5
Tribal	20,109,400	26.6	8,186,600	30.7
US Forest Service				
Apache-Sitgreaves N.F	2,013,200	2.7	347,000	1.3
Coconino N.F	1,831,300	2.4	365,100	1.4
Coronado N.F.	1,717,900	2.3	726,400	2.7
Gila N.F.	117,400	0.2	10,000	<0.1
Kaibab N.F	1,541,900	2.0	153,300	0.6
Prescott N.F	1,254,100	1.7	271,600	1.0
Tonto N.F	2,865,400	3.8	119,100	0.4
US Forest Service Total	11,341,200	15.0	1,992,400	7.5
Total	75,610,100	100.0	26,670,900	100.0

Table 3-4. Current condition of low elevation (< 5000 feet) grasslands for nine landowner categories and seven National Forests in Arizona and parts of New Mexico that fall within the Apache Highlands Ecoregion (from Schussman and Gori 2004, Gori and Enquist 2003). Areas with undetermined current condition are not listed or included in percentage calculations.

Landowner	Grassland Condition									
	Open Native		Restorable Native		Former		Non-native		Transitional	
	Acres	%	Acres	%	Acres	%	Acres	%	Acres	%
Bureau of Land Management	404,500	12.2	1,101,300	33.1	1,569,800	47.2	18,800	0.6	234,800	7.1
Department of Defense	8,900	14.9	600	1.0	1,200	2.0	48,900	82.0	0	0.0
US Fish and Wildlife Service	3,100	2.7	13,000	11.3	3,800	3.3	95,600	82.8	0	0.0
National Park Service	1,400	1.0	6,400	4.5	131,000	91.9	2,500	1.8	1,200	0.8
Other	500	5.7	4,400	50.0	2,000	22.7	600	6.8	1,300	14.8
Private	1,230,700	23.4	1,862,100	35.4	1,210,700	23.0	646,000	12.3	313,100	5.9
State Trust	747,100	16.5	1,722,100	38.0	1,453,300	32.0	497,500	11.0	117,400	2.6
Tribal	220,100	25.3	317,000	36.4	324,000	37.2	0	0.0	10,500	1.2
US Forest Service										
Apache-Sitgreaves N.F.	0	0.0	236,400	72.6	89,100	27.4	0	0.0	0	0.0
Coconino N.F.	3,800	1.4	244,100	90.5	21,800	8.1	0	0.0	0	0.0
Coronado N.F.	180,200	24.8	317,500	43.7	75,700	10.4	153,000	21.1	0	0.0
Gila N.F.	9,000	90.0	0	0.0	1,000	10.0	0	0.0	0	0.0
Kaibab N.F.	0	0.0	23,100	83.1	0	0.0	0	0.0	4,700	16.9
Prescott N.F.	129,400	47.6	116,900	43.0	23,100	8.5	2,100	0.8	0	0.0
Tonto N.F.	27,000	22.7	85,700	72.0	6,300	5.3	0	0.0	0	0.0
US Forest Service Total	349,400	20.0	1,023,800	58.5	217,100	12.4	155,100	8.9	4,700	0.3
Total	2,965,700	18.4	6,050,700	37.6	4,912,900	30.6	1,465,000	9.1	683,000	4.2

III. Distribution of Stream Reaches with Native Fish Occurrences

The Arizona Statewide Freshwater Assessment (Turner and List, *In Prep*; available at www.azconservation.org) was used to summarize the occurrence and distribution of stream reaches with native fishes across major landowners and National Forests in Arizona. This assessment was developed for use in regional planning and includes occurrence information for 33 native fish species. Point localities for each species from 1975 and later, obtained from a variety of sources (see Chapter 2 for more details), were mapped to perennial stream reaches on a 1:100,000 scale linear hydrography layer for Arizona. Native fish occurrences were mapped to stream reaches which approximate the bounds of currently occupied habitat. However, it is recognized that at finer scales these reaches may differ somewhat from current native fish distributions. These differences are addressed on a forest by forest basis in the individual Forest chapters (Chapters 4-15). At the large statewide scale of this analysis, this data set provides the most current and useful information available for understanding the distribution of important stream reaches for native fishes. This analysis includes only Arizona. However, a similar data set for New Mexico is currently being developed, and results from that analysis may be incorporated into this document when available.

The Freshwater Assessment includes a database that integrates the distribution of all 33 native fishes into a single data layer that represents number of native fish species with occurrences on stream reaches across Arizona. This information was used along with landownership information from the Arizona Land Resource Information Service and the New Mexico Resource Geographic Information system (detailed information about this geo-spatial data layer is provided in Chapter 2) to determine the distribution (number of stream miles) of stream reaches with varying levels of native fish richness by major landowners and for individual National Forests in Arizona. In areas where streams serve as the boundary between landowners for a distance greater than five miles, one-half of the length of that stream reach was attributed to each landowner. More detailed information on the species and stream reaches with occurrences are provided in individual Forest chapters (Chapters 4-15).

Approximately 3,650 miles of stream reaches within Arizona have had occurrences of native fish species in the last 30 years, with the number of species with occurrences on stream reaches ranging from one to nine (Figure 3-1). Of major landowners in the state, the largest number of stream miles with native fish occurrences occurs on USFS lands, followed by Tribal and privately owned lands (Table 3-5). Together, these three landowner categories account for more than 75% of the stream miles with native fish occurrence in Arizona. While tribal lands tend to have more stream miles at low native species richness, National Forest lands tend to have the largest number of stream miles with high native fish richness (Figure 3-2). Overall, 50% of the stream miles with occurrences of five or more native fish species occur on Forest lands. Within National Forests, the Apache-Sitgreaves and Tonto National Forests have the majority of stream miles with native fish occurrences, including a large portion of the stream miles with occurrences of a large number of native fish species. However, the Coconino and Prescott National Forests also have noteworthy areas with occurrences of a high number of native fish species.

Of all native species in Arizona, fish may have suffered the largest losses (Minckley & Deacon, 1968; Williams and others 1985; Minckley & Rinne 1991; Olden & Poff 2005). Arizona has been ranked first among states in the proportion of native freshwater species at risk of extinction (Stein 2002). Olden and Poff (2005) documented substantial changes in the abundances of lower

Colorado River Basin species that occur on USFS lands in Region 3. For example, the following species have shown population declines: the Gila topminnow (36.8% decline), Apache trout (26.9% decline), speckled dace (16.5% decline), Gila chub (15.9% decline), and desert sucker (13.5% decline). However, some species have shown population increases, such as the longfin dace and Sonora (11.4% and 8.2%, respectively).

The causes of decline are many and have varied over time and space. Demands placed upon the region's limited water supplies are increasing as Arizona's population continues to grow, suggesting that activities occurring outside Forest boundaries could play an increasing role in the status of resources USFS is responsible for managing in a sustainable manner. Regional assessment data summarized here demonstrate the important role USFS plays in managing native fish habitat. Changes documented in native fish distribution combined with increasing pressure on limited water supplies indicate that native fish, watershed, and ground-water management may be an important focal area for comprehensive evaluation in forest plan revisions.

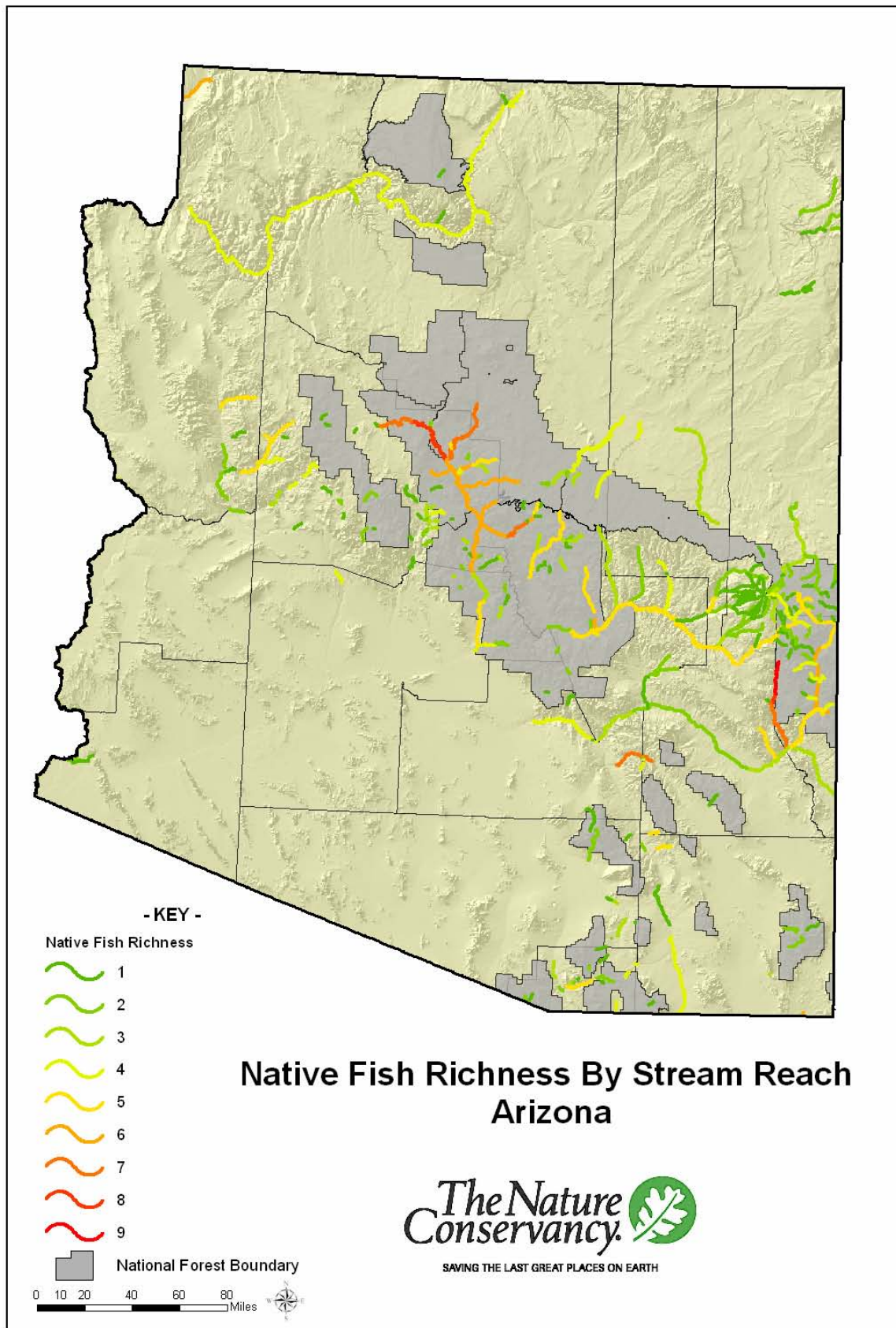


Figure 3-1. Stream reaches with occurrences of a varying number of native fish species (1-9) in Arizona.

Table 3-5. Approximate length (miles) of stream reaches with varying numbers of native fish species occurrences (1-9) for nine major landowner categories and six National Forests in Arizona. Native fish occurrences in stream reaches were determined based on occurrence information from 1975 and later.

Landowner	<i>Native Fish Richness</i>									Total
	1	2	3	4	5	6	7	8	9	
Bureau of Land Management	29	63	88	51	52	13	11	0	0	307
Department of Defense	0	4	0	0	0	0	0	0	0	4
US Fish and Wildlife Service	0	36	25	0	0	2	0	0	0	63
National Park Service	27	71	5	207	0	1	0	0	0	311
Other	1	5	9	19	2	0	5	0	0	41
Private	93	141	163	95	78	37	63	19	7	696
State Trust	25	20	24	44	27	1	2	0	0	143
Tribal	229	305	103	140	168	2	9	6	2	964
US. Forest Service										
Apache-Sitgreaves N.F	95	87	21	97	87	34	4	0	10	435
Coconino N.F	0	13	18	7	12	53	21	7	0	131
Coronado N.F.	34	41	0	0	0	0	0	0	0	75
Kaibab N.F	4	0	0	0	0	0	0	0	0	4
Prescott N.F	13	13	3	2	0	13	17	12	0	73
Tonto N.F	43	43	69	13	130	84	21	0	0	403
US. Forest Service Total	189	197	111	119	230	183	63	19	10	1121
Total	593	842	528	675	557	239	153	44	19	3650

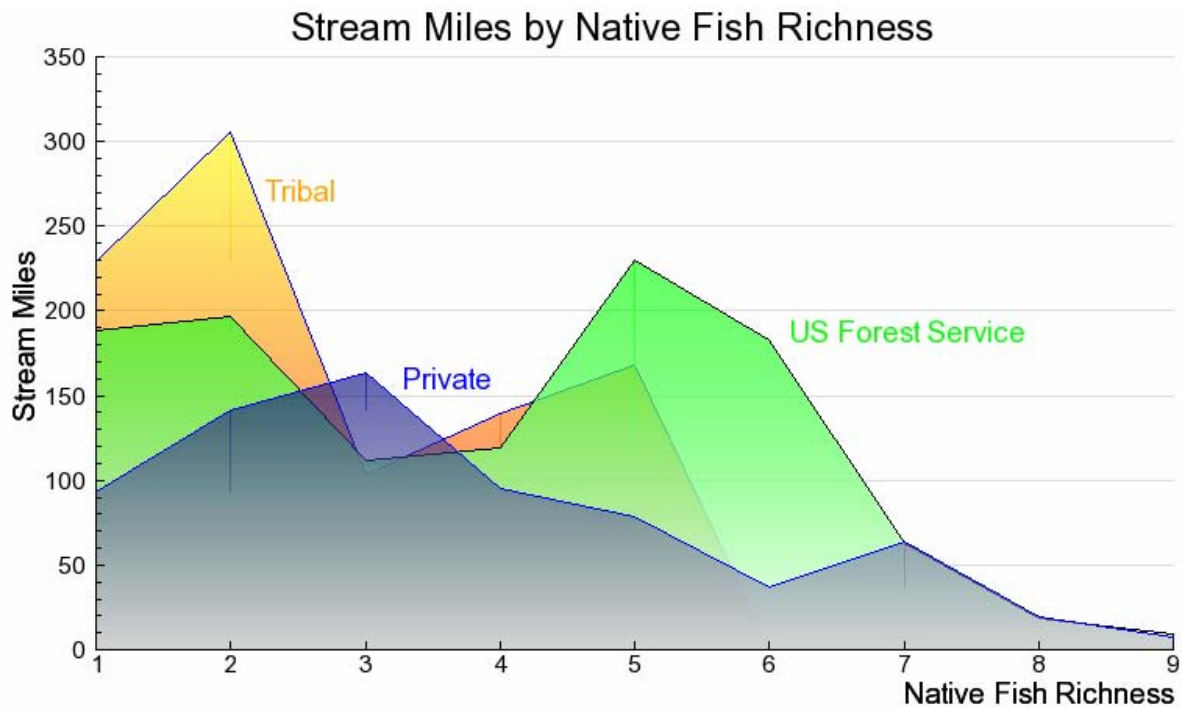


Figure 3-2. Approximate length (miles) of stream reaches with varying numbers of native fish species occurrences (1-9) for the three landowners (Forest Service, tribal, and private) with the most miles of stream with native fish occurrences.

IV. Ecoregional Assessments and Conservation Areas

The results of eight ecoregional assessments (Bell and others 1999, 2004 Marshall and others 2000, 2004, Neely and others 2001, The Nature Conservancy 2001, 2005, Tuhy 2002) were used to identify a network of areas important for sustaining the viability of the region's species and ecological systems across landownerships in Arizona and New Mexico. The individual areas that make up the network are referred to as conservation areas. Ecoregional assessments are comprehensive and systematic efforts to identify the minimum network of conservation areas on the landscape that are necessary to maintain the biological diversity of the ecoregion.

Ecoregions are large, contiguous units of land or water defined by ecological and environmental elements, rather than geo-political boundaries, and typically contain geographically distinct assemblages of species, natural communities, and environmental conditions. Because ecoregions typically include large proportions of ecosystem, community, and species distributions, they are useful for conservation planning. The ecoregional assessment process includes the identification of conservation targets (including species, ecological systems, and important biological features) that represent the biological diversity within the ecoregion. Conservation goals (including distribution, size and minimum number of viable occurrences) are established for each conservation target within the ecoregion. An iterative process is used to identify a network of conservation areas that most efficiently meets the conservation goals for all conservation targets within the ecoregion. These conservation areas, collectively called a conservation portfolio, represent the most current and scientifically robust hypotheses on the magnitude and distribution of areas on the landscape necessary to protect the biodiversity of the region. A more detailed description of the ecoregional assessment process can be found in Chapter 2, and the specific methods used for each ecoregion can be found within the ecoregional assessments. Many of the assessments are available for download at <http://www.azconservation.org>.

In general, ecoregional assessments serve several conservation, management and scientific purposes, including:

1. A spatial hypothesis on how to maximize the viability of a region's native species and ecological systems.
2. A spatial delineation of areas where land-uses and land management activities should be evaluated to identify and minimize potential adverse effects to the viability of species and ecological systems.
3. A spatial delineation of priority areas that land managers and others interested in promoting conservation should evaluate first to ensure that disturbance processes that perpetuate native ecological systems (e.g., fire, flooding) are maintained at a scale, frequency, and intensity that falls within the historical range of variation.
4. A network of cross-jurisdictional priorities that could serve as a basis for collaboration and the efficient use of limited resources to maximize conservation values.

While nine ecoregional assessments overlap Arizona and New Mexico (See Chapter 2, Figure 2-2), information from eight ecoregions was synthesized as part of this analysis. The Central Shortgrass Prairie Ecoregional Assessment (The Nature Conservancy 1998), which overlaps a small portion of northeast New Mexico (not including any National Forest lands), was not

included in this analysis. As part of a regional data rollup effort, The Nature Conservancy merged conservation area information from six individual assessments (Apache Highlands, Arizona-New Mexico Mountains, Colorado Plateau, Mojave Desert, Sonoran Desert, and the Southern Rocky Mountains) into a single regional data layer (<http://www.azconservation.org>). This dataset includes conservation area boundaries and attributes for the conservation targets that occur within each conservation area in those ecoregions. The assessments for Chihuahuan Desert Ecoregion, which overlaps a small part of the Lincoln National Forest, the Southern Shortgrass Prairie Ecoregion, which includes portions of the Santa Fe National Forest and Cibola Grasslands, were included individually.

The amount of overlap between conservation areas from the eight ecoregional assessments and major landowners within Arizona and New Mexico was calculated using landownership information from the Arizona Land Resource Information Service and the New Mexico Resource Geographic Information system. Detailed information about this geo-spatial data layer is provided in Chapter 2. It is important to note that the acreages calculated for National Forests here, based strictly on landownership, differ from those presented within the individual Forest chapters (Chapters 4-15), which are based on administrative boundaries and include lands owned by other landowners.

Nearly 57 million acres (37.6%) of land within Arizona and New Mexico have been identified as part of the network of conservation areas (Figure 3-3). The majority of these acres occur on private (29.7%), Region 3 US Forest Service (17.1%), and Bureau of Land Management (15.8%) lands (Table 3-6). However, the highest percentage overlap with conservation areas occurs on US Fish and Wildlife Service (93.1%), National Park Service (83%), and the Department of Defense (72.4%) lands, followed by US Forest Service (47.1%). Within National Forests, the Tonto (1,349,500 acres), Coconino (1,294,700 acres), Coronado (1,067,200 acres), and Gila (1,016,200 acres) National Forests have the largest acreages within conservation areas, while the Coconino (70.7%), Coronado (62.1%), and Santa Fe (58.8%) National Forests have the highest proportion of their lands overlapping with conservation areas.

Conservation Areas in Arizona and New Mexico

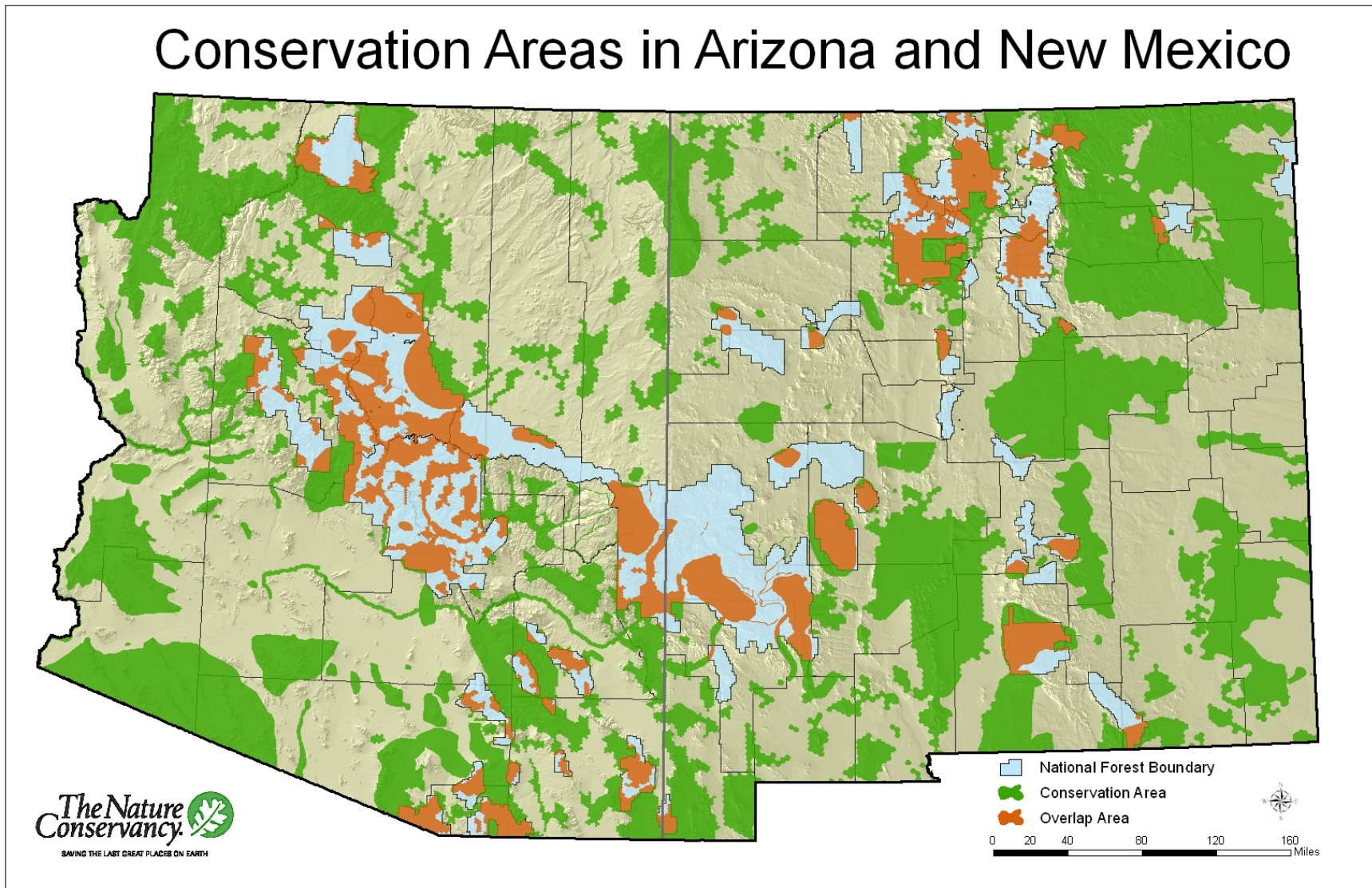


Figure 3-3. Conservation areas from eight ecoregional assessments in Arizona and New Mexico showing overlap with National Forest boundaries.

Table 3-6. Overlap between conservation areas from eight ecoregional assessments with major landowners and 11 National Forests in Arizona and New Mexico.

Landowner	Total Acres Overlapped by Conservation Areas	% in Conservation Areas	% of All Conservation Areas
Bureau of Land Management	8,940,200	34.9	15.8
Department of Defense	3,876,500	72.4	6.8
US Fish and Wildlife Service	1,950,300	93.1	3.4
National Park Service	2,448,100	83.0	4.3
Other	366,200	46.3	0.6
Private	16,834,500	35.7	29.7
State Trust	6,372,300	35.0	11.2
Tribal	6,244,700	22.2	11.0
US Forest Service			
Apache-Sitgreaves N.F	943,500	46.9	1.7
Carson N.F.	769,000	51.7	1.4
Cibola N.F.	683,300	39.1	1.2
Coconino N.F	1,294,700	70.7	2.3
Coronado N.F.	1,067,200	62.1	1.9
Gila N.F.	1,016,200	31.1	1.8
Kaibab N.F	547,200	35.5	1.0
Lincoln N.F.	539,600	49.3	1.0
Prescott N.F	560,500	44.7	1.0
Santa Fe N.F.	918,100	58.8	1.6
Tonto N.F	1,349,500	47.1	2.4
US Forest Service Total	9,688,800	47.5	17.1
Total	56,721,700	37.6	100.0

Discussion

This synthesis of existing regional assessment information highlights the ecological components that exist on National Forests and places them in context of other major landowners in Arizona and New Mexico. This information may be useful in identifying the opportunities and challenges that National Forests across the region face in developing forest plans that meet the ecological sustainability standard of the new forest planning rule [36 CFR sec. 219.10(b)]. In addition, the synthesis also provides a comparison of the ecological components across individual Forests. Each Forest contains ecological components that are either unique or occur disproportionately on their lands.

Potential Natural Vegetation Types

Within Arizona and New Mexico, Region 3 National Forests contain large proportions of several PNVTs that support unique plant and animal species. For example, according to SWReGAP data (note limitations of these data discussed earlier in this Chapter), Region 3 (led by the Carson, Gila, and Tonto National Forests) manages more high elevation PNVTs (aspen forest and woodlands, Madrean pine-oak, mixed conifer forests, montane grasslands, ponderosa pine forests, spruce-fir forests, and sub-alpine grasslands) than other major landowners in the Southwest. Also, Region 3 manages more interior chaparral (led by the Tonto National Forest) and Madrean encinal (led by the Coronado National Forest) than other landowners. It is obvious that Region 3 National Forests have an important role to play in maintaining the sustainability of these systems and the species that depend on them. Within the forest planning process, it may be important to consider the range of ecological processes that shaped historic conditions within these PNVTs, and evaluate the ability of current management actions to support ecosystem and species diversity. By understanding the context in which these PNVTs exist on National Forests, this information can be used to identify processes and conditions that support sustainability, formulate strategic goals, and evaluate the need to change management to meet the goal of ecological sustainability across the region.

According to the Arizona Grasslands Assessment (Schussman and Gori 2004) National Forests within the Southwest contain a relatively small proportion of low elevation (< 5000 feet) grasslands compared to other landowners. While a similar proportion of grasslands on National Forests remain in open native condition compared to other landowners, the proportions of other grassland conditions differ from other landowners in notable ways. For example, it is apparent that grasslands for all landowners, including National Forests face significant threats from encroachment by woody species as noted by the high proportion of grasslands in restorable native and former grassland conditions. However, on National Forests, a smaller proportion of these encroached grasslands have undergone a type conversion to shrublands while a larger proportion retains the potential for restoration to open native condition. Amongst National Forests, the Apache-Sitgreaves has seen a larger proportion of its grasslands converted to shrublands. The Coronado National Forest, due to the threats from non-native lovegrasses, has the largest proportion of non-native grasslands.

Based on the documented loss of grasslands region-wide, the need for appropriate maintenance and restoration goals and management to arrest declines is paramount. Based on this analysis, the Coronado, Prescott, Apache-Sitgreaves, Coconino, and Tonto National Forests, with their large acreages of open native and restorable grasslands, can make a significant contribution to regional sustainability of grasslands by identifying and evaluating the drivers of grassland change and developing strategic goals that would provide for the restoration and maintenance of this important ecological system.

Protecting and restoring grasslands in the Southwest from encroaching shrubs and non-native grasses are some of the major challenges landowners, including USFS, face in maintaining the ecological and biological integrity of grassland systems. Brunson and others (2001) suggest that prescribed burns can be utilized to reduce shrub cover when sufficient fuel loads are present, which may require rest from grazing. According to Schussman and Gori (2004), some

grasslands in Arizona could be burned with only three growing seasons or less of rest, while other sites would require longer periods of rest to build adequate fuel loads. In contrast, fire may not be a useful approach when attempting to control the spread of non-native grasses. Because some non-native grasses may spread further when burned and the general lack of information of how many non-native grasses respond to fire, Schussman and Gori (2004) suggest using caution when burning areas dominated by non-native grass species such as Lehmann lovegrass (*Eragrostis lehmanniana*), Boer lovegrass (*Eragrostis chloromelas*) and especially cheatgrass (*Bromus tectorum*).

Freshwater Species and Systems

It is widely recognized that native freshwater fishes in the United States are highly imperiled, and Arizona and New Mexico have some of the highest percentages of threatened fish species (85% and 30%, respectively; Warran and Burr 1994). It is thought that the first and most dramatic decline in native fishes in the Southwest occurred between 1890 and 1935 as a result of intensive water management, introduction of non-native species, and the construction of dams (Mueller and Marsh 2002, Olden and Poff 2005). Today, many native fish species in the Southwest have limited distributions, making their continued viability particularly vulnerable to local and regional threats. Within Arizona, National Forests have a vital role in assuring the sustainability of these species. Amongst major landowners, National Forests have the largest proportion of stream miles with occurrences of one or more of 33 native fish species. The Apache-Sitgreaves and Tonto National Forests, in particular, have substantial stream miles with native fishes. Compared to other landowners, National Forests have a greater proportion (as much as one-half) of the stream miles with high native fish species richness. From a planning perspective, these areas, which are identified in individual Forest chapters (Chapters 4-15) may serve as important areas in considering the sustainability of aquatic vertebrate species. Given the magnitude and rate of loss of native fishes in the Southwest, and the potential role Region 3 can play in maintaining biodiversity of freshwater systems, it is vital that these systems and the species that depend upon them are an integral component of the ecological sustainability of forest plans.

Ecoregional Assessments

The ecoregional assessments that address Arizona and New Mexico provide a useful regional perspective on areas important for sustaining biodiversity. They also point to the role that National Forest lands play in maintaining biodiversity in the region. The degree of overlap between ecoregional conservation areas and National Forests in Arizona and New Mexico underscores the important ecological values that exist on National Forests lands. Nearly one-half of National Forest lands overlap conservation areas, representing over 17% of all conservation areas in the two-state region, which is the second highest percentage of any landowner overlap. Nearly all Region 3 National Forests have significant areas of overlap, led by the Tonto, which has the largest acreage (1,349,500 acres) and proportion (2.4%) of overlap.

The suite of conservation areas, when considered as a whole, represents not only priority locations in these two states for maintaining biodiversity, but also the minimum area on the landscape needed to maintain the region's biodiversity. As such, the suite of areas is intended to be highly strategic and can provide important leverage for maintaining biodiversity at large, ecoregional scales. Furthermore, none of the identified conservation areas should be considered inconsequential for maintaining biodiversity at an ecoregional scale. Each conservation area is important and should be evaluated in terms of currently allowable uses and activities and their associated impacts to biodiversity. In some cases, analyses of this type may indicate the need for management change.

It is important to note that these conservation areas do not necessarily imply the need for special protections; nor does it necessitate blanket restriction of activities within these areas. Rather, conservation areas can be viewed as priority areas for assessment of impacts associated with ongoing uses and activities and determination of their compatibility with sustaining biodiversity at ecoregional scales. From the perspective of forest planning for the maintenance of ecosystem and species diversity, conservation areas can serve several important functions. First, they can be used as an analysis tool for assessing land use suitability. Second, they can be used to help determine appropriate objectives for individual management areas; for example, managing ecosystem characteristics and processes within the historic range of variability. Third, they can aid in identifying specific plan components, including management objectives and guidelines, for species whose sustainability is threatened.

To further aid in planning efforts, each conservation area has associated with it a number of conservation targets (species, vegetation systems, and ecological features), which are representative of the biodiversity in the area. An analysis and breakdown of these conservation targets is provided for each National Forest in the individual Forest chapters (Chapters 4-15). These conservation targets and the threats they face can be used to analyze and address the likely impacts of current management on ecological sustainability in terms of both ecosystem and species diversity. These targets can also aid in identifying and characterizing the need for management change and evaluating new management strategies for addressing sustainability, i.e., maintaining both ecosystem and species diversity.

Given the regional perspective of the ecoregional assessments and the strategic nature of the conservation areas, use of conservation areas and conservation targets as analysis tools for addressing the threats facing biodiversity can provide a key step, within the context of forest planning, in sustaining the ecosystems and species that exist in the region.

References

- Bell, G.P., Baumgartner, J., Humke, J., Laurenzi, A., McCarthy, P., Mehlhop, P., Rich, K., Silbert, M., Smith, E., Spicer, B., Sullivan, T., and Yanoff, S. 1999. Ecoregion Conservation Analysis of the Arizona-New Mexico Mountains. Prepared by The Nature Conservancy with support from agency and institutional partners. 151 pp. Document available at <http://www.azconservation.org>.
- Bell, G.P., Yanoff, S., Cotera, M., Guadarrama, E., Brenner, J., Arango, A.M., García Garza, M.E., Sullivan, T., Najera, S., Gronemeyer, P., Weigel, J., Karges, J., McCready, R., Mehlman, D., Bergan, J., King, J., Gallyoun, M., Certain, D.L., Potts, R., Wrinkle, J., Bezaury, J., Arias, H.M., Atchley Montoya, J., Parra, I.E., Muldavin, E., Neville, T., Kittel, G. 2004 Ecoregional Conservation Assessment of the Chihuahuan Desert. Pronatura Noreste, Monterrey, MX, The Nature Conservancy, Santa Fe, NM, World Wildlife Fund, Chihuahua, MX.
- Brunson E., Gori, D., and Backer, D. 2001. Watershed improvement to restore riparian and aquatic habitat on the Muleshoe Ranch CMA. Report to the Arizona Water Protection Fund, Project Number 97-035. Arizona Department of Water Resources.
- Gori, D.F., and C.A.F. Enquist. 2003. An assessment of the spatial extent and condition of grasslands in central and southern Arizona, southwestern New Mexico, and Northern Mexico. Prepared by The Nature Conservancy, Arizona Chapter. 28 pp.
- Marshall, R.M., Anderson, S., Batcher, M., Comer, P., Cornelius, S., Cox, R., Gondor, A., Gori, D., Humke, J., Aguilar, R.P., Parra, I.E., and Schwartz, S. 2000. An Ecological analysis of conservation priorities in the Sonoran Desert ecoregion. Prepared by the Nature Conservancy Arizona Chapter, Sonoran Institute, and Instituto del Medio Ambiente y el Desarrollo Sustentable del Estado de Sonora with support from Department of defense Legacy Program, Agency and Institutional partners. 146 pp. Document available at <http://www.azconservation.org>.
- Marshall, R.M., Turner, D., Gondor, A., Gori, D., Enquist, C., Luna, G., Aguilar, R.P., Anderson, S., Schwartz, S., Watts, C., Lopez, E., and Comer, P. 2004. An Ecological analysis of conservation priorities in the Apache Highlands ecoregion. Prepared by The Nature Conservancy of Arizona, Instituto del Medio Ambiente y el Desarrollo Sustentable del Estado de Sonora, agency and institutional partners. 152 pp. Document available at <http://www.azconservation.org>.
- Minckley, W.L., and J.E. Deacon. 1968. Southwestern fishes and enigma of endangered species. *Science* 159:1424-1432.
- Minckley, W.L., and J.N. Rinne. 1991. Native fishes of arid lands: a dwindling resource of the desert southwest.

- Mueller, G. A. and Marsh, P.C. 2002. Lost, a desert river and its native fishes: a historical perspective of the Lower Colorado River, Information and Technology Report USGS/BRD/ITR-2002-0010: U.S. Government Printing Office, Denver, CO.
- Neely, B., Comer, P., Moritz, C., Lammert, M., Rondeau, R., Pague, C., Bell, G., Copeland, H., Humke, J., Spackman, S., Schulz, T., Thoebold, D., Valutis, L. 2001. Southern Rocky Mountains: An Ecoregional Assessment and Conservation Blueprint. Prepared by The Nature Conservancy with support from U.S. Forest Service, Rocky Mountain Region, Colorado Division of Wildlife, and Bureau of Land Management. 354 pp. . Document available at <http://www.azconservation.org>.
- Olden, J.D. and Poff, N.L. 2005. Long-term trends of native and non-native fish faunas in the American Southwest. *Animal Biodiversity and Conservation* 28: 75-89.
- Schussman, H. and Gori D.F. 2004. An ecological assessment of the Bureau of Land Management's Current Fire Management Plans: Materials and Recommendations for future fire planning. The Nature Conservancy, Tucson, Arizona.
- The Nature Conservancy. 1998. Ecoregion-based conservation in the Central Shortgrass Prairie. Prepared by The Nature Conservancy of Colorado with support from agency and institutional partners. 221 pp.
- The Nature Conservancy. 2001. Ecoregion-based conservation in the Mojave Desert. Prepared by The Nature Conservancy of Nevada with support from agency and institutional partners. 332 pp. Document available at <http://www.azconservation.org>.
- The Nature Conservancy. 2005. A Biodiversity and Conservation Assessment for the Southern Shortgrass Prairie Ecoregion. Southern Shortgrass Prairie Ecoregional Planning Team. The Nature Conservancy. San Antonio, TX.
- Tuhy, J.S., Comer, P., Dorfman, D., Lammert, M., Humke, J., Cholvin, B., Bell, G., Neely, B., Silbert, S., Whitham, L., Baker, B., The Nature Conservancy, and The Colorado Plateau Ecoregional Planning Team. 2002. A Conservation assessment of the Colorado Plateau ecoregion. Prepared by The Nature Conservancy of Utah with support from agency and institutional partners. 110 pp. + appendices. Document available at <http://www.azconservation.org>.
- Turner, D.S. and List, M. In Prep. Mapping Arizona's Native Fish Distributions: A Tool for Conservation Analysis.
- U.S. Geological Survey National Gap Analysis Program. 2004. Provisional Digital Land Cover Map for the Southwestern United States. Version 1.0. RS/GIS Laboratory, College of Natural Resources, Utah State University.
- Warren, M. L., Jr. and Burr, B. M. 1994. Status of freshwater fishes of the United States: overview of an imperiled fauna. *Fisheries* **19**: 6-18.

Williams, J.E., D.B. Bowman, J.E. Brooks, A.A. Eschelle, and R.J. Edwards. 1985. Endangered aquatic ecosystems in North American deserts with a list of vanishing fishes of the region. *Journal of the Arizona-Nevada Academy of Sciences* 20(1): 1-61.

Chapter 7:
Ecological & Biological Diversity of the Apache-Sitgreaves National Forests

In

Ecological and Biological Diversity of National Forests in Region 3

Bruce Vander Lee, Ruth Smith, and Joanna Bate
The Nature Conservancy



SAVING THE LAST GREAT PLACES ON EARTH

Table of Contents

List of Tables	7-2
List of Figures	7-4
Introduction.....	7-6
Results.....	7-7
I. Potential Natural Vegetation Types within the Apache-Sitgreaves National Forests	7-7
II. Distribution and Condition of Grasslands	7-11
III. Riparian and Freshwater Systems and Species	7-14
IV. Plant and Animal Species	7-22
V. Ecoregional Assessment Conservation Areas and Conservation Targets	7-34
Discussion	7-38
Systems Diversity	7-38
Grasslands	7-39
Riparian and Aquatic Species and Systems	7-40
Species Richness and Conservation Status	7-41
Relevance to Forest Planning.....	7-41
References.....	7-44
Appendix 7-A.....	7-46
Appendix 7-B.....	7-63
Appendix 7-C.....	7-69

List of Tables

Table 7-1. Approximate area (in acres) and percent of total area of each potential natural vegetation type on the Apache-Sitgreaves National Forests. Areas were calculated using data from the Southwest Regional Gap Analysis Project (SWReGAP). SWReGAP land cover types were aggregated and converted to potential natural vegetation types. See Chapter 2 for more details on methods utilized.	7-9
Table 7-2. Acres of low elevation grasslands in two condition types occurring on four ranger districts (no grasslands were identified on the Alpine Ranger District) on the Apache-Sitgreaves National Forests in Arizona (from Schussman and Gori 2004, Gori and Enquist 2003).	7-12
Table 7-3. Number of stream miles with occurrences of 14 native fishes on four ranger districts on the Apache-Sitgreaves National Forests in Arizona based on the Arizona Freshwater Assessment (Turner and List, In Press).	7-16
Table 7-4. Number of perennial stream miles, number of stream miles with occurrences (1975 to present) of one or more native fish species, and number of native fish species with occurrences on five ranger districts on the Apache-Sitgreaves National Forests in Arizona based on the Arizona Freshwater Assessment (Turner and List, In Press).	7-16
Table 7-5. Stream systems, number of native fish species with occurrences, and the total stream reach length with native fish occurrences for 63 stream systems with native fishes on the Apache-Sitgreaves National Forests in Arizona.	7-19
Table 7-6. Summary of comments from Apache-Sitgreaves National Forests staff providing additional details about native fish distributions relative to information in the Arizona Freshwater Assessment (Turner and List, <i>In Press</i>).	7-21
Table 7-7. Number of species, by taxon, that inhabit the Apache-Sitgreaves National Forests with the various global rankings assigned by NatureServe. Nine species are not included in this table because they were not assigned global ranks. G1 = critically imperiled; G2 = imperiled; G3 = vulnerable; G4 = apparently secure; G5 = secure; TNR = not ranked; TU = unrankable; T = infraspecific taxon (subspecies or varieties).	7-24
Table 7-8. Number of species, by taxon, that inhabit the Apache-Sitgreaves National Forests with the various national rankings assigned by NatureServe. Nine species do not have an assigned national rank. N1 = critically imperiled; N2 = imperiled; N3 = vulnerable; N4 = apparently secure; N5 = secure; NNA = not applicable; NNR = not ranked.	7-25
Table 7-9. Number of species per taxon currently inhabiting the Apache-Sitgreaves National Forests that are assigned to the various subnational rankings by Arizona Natural Heritage. Forty-two of the 537 species were not assigned a subnational conservation rank by Arizona Natural Heritage. S1 = critically imperiled; S2 = imperiled; S3 = vulnerable; S4 = apparently secure; S5 = secure; SX = presumed extirpated; SNA = not applicable; SNR = not ranked.	7-25

Table 7-10. Bird species on the Partners in Flight Watch list (P) and the U.S. Fish and Wildlife Service Birds of Conservation Concern (CC) list that inhabit the Apache-Sitgreaves National Forests. 7-27

Table 7-11. Endangered and threatened species designated under the Federal Endangered Species Act of 1973 that currently inhabit the Apache-Sitgreaves National Forests. The table includes common names that are recognized by NatureServe. 7-29

Table 7-12. Potential species-of-concern on the Apache-Sitgreaves National Forests. Potential species-of-concern include species with NatureServe global ranks (G/T-ranks) of three or less, species that are listed as candidate or proposed under the Federal Endangered Species Act (ESA), have been recently de-listed under ESA, or species which have been petitioned for listing under ESA and for which a positive ‘90 day finding’ has been made. 7-30

Table 7-13. Number of species identified as endangered or threatened, species-of-concern, species-of-interest, or no category for the Apache-Sitgreaves National Forests based on information in the R3 Species Database. 7-33

Table 7-14. Conservation areas (N=9) that overlap five ranger districts on the Apache-Sitgreaves National Forests in Arizona. 7-36

Table 7-15. Extent of overlap between ecoregional conservation areas and five ranger districts on the Apache-Sitgreaves National Forests in Arizona. 7-36

Table 7-16. Number of conservation targets associated with aquatic/riparian and terrestrial habitats for nine conservation areas that overlap the Apache-Sitgreaves National Forests in Arizona. 7-36

Table 7-17. Overlap between conservation areas and areas with special designations on the Apache-Sitgreaves National Forests in Arizona. 7-37

List of Figures

- Figure 7-1. Distribution of potential natural vegetation types on the Apache-Sitgreaves National Forests. Map was created using data from the Southwest Regional Gap Analysis Project (SWReGAP; U.S. Geological Survey National Gap Analysis Program. 2004). SWReGAP vegetation types were aggregated and converted to potential natural vegetation types. See Chapter 2 for more information regarding methods used. SWReGAP data have not been accuracy tested and are based on satellite imagery. Therefore, SWReGAP may not be appropriate at fine spatial scales. 7-8
- Figure 7-2. Percent area of cover of each potential natural vegetation type that occurs on the Apache-Sitgreaves National Forests in relation to all Region 3 National Forests combined. Analysis was conducted using data from the Southwest Regional Gap Analysis Project (SWReGAP). See Chapter 2 for information regarding the limitations of SWReGAP. .. 7-10
- Figure 7-3. Grassland types, based on condition, on five ranger districts on the Apache-Sitgreaves National Forests in Arizona (from Schussman and Gori 2004, Gori and Enquist 2003). 7-13
- Figure 7-4. Number of stream miles with varying native fish species richness based on occurrences from 1975 to present (Turner and List, In Press) for four districts on the Apache-Sitgreaves National Forests, Arizona. No native fish occurrences were identified on the Lakeside district. 7-17
- Figure 7-5. Stream reaches (light blue) and perennial stream reaches with varying numbers of native fish species with occurrences on five ranger districts on the Apache-Sitgreaves National Forests in Arizona. 7-18
- Figure 7-6. Number of species, by taxon, that inhabit the Apache-Sitgreaves National Forests based on data from the R3 Species Database. The R3 Species Database includes all known terrestrial and aquatic vertebrates, but only known invertebrates and plants of management concern that inhabit Region 3 Forests. For this analysis, of the aquatic vertebrates, only natives were included. Due to the limitations of the R3 Species Database (see Chapter 2 for a complete description of the database), the numbers reported in these results are likely conservative. 7-23
- Figure 7-7. The number of potential species-of-concern (in blue) and federally listed endangered and threatened species (in yellow) by taxon that currently inhabit the Apache-Sitgreaves National Forests. Potential species-of-concern include species with NatureServe global ranks (G/T-rank) of three or less, species that are listed as candidate or proposed under the Federal Endangered Species Act (ESA), have been recently de-listed under ESA, or species which have been petitioned for listing under ESA and for which a positive ‘90 day finding’ has been made. 7-31
- Figure 7-8. The number of potential species-of-interest, by taxon, that currently inhabits the Apache-Sitgreaves National Forests. Species were considered potential species-of-interest if they fell into one or more of the following categories: special state conservation status

(WSC, HS, and SR in Arizona); on the U.S. Fish and Wildlife Service Birds of Conservation Concern National Priority list; listed as priority species in the AZ State Comprehensive Wildlife Conservation Strategy; and NatureServe national or subnational conservation rank of N1, N2, S1 or S2. These are the criteria listed in the published Forest Service draft directives (FSH 1909.12 Chapter 40) for determining species-of-interest. Species that were listed as federally endangered or threatened, or that were determined to be potential species-of concern were not included as potential species-of-interest. 7-32

Figure 7-9. Conservation areas (N=8) that overlap the Apache-Sitgreaves National Forests in Arizona..... 7-35

Figure 7-10. Number of conservation targets, by type, that occur on nine conservation areas overlapping the Apache-Sitgreaves National Forests in Arizona. 7-37

Introduction

The Apache-Sitgreaves National Forest is one of 11 National Forests of the U.S. Forest Service (USFS) Southwestern Region (Region 3) and comprises approximately 10% of the total area of Region 3 Forests, not including the Cibola National Grasslands. This Forest encompasses approximately 2,015,500 acres (815,644 hectares) in east-central Arizona along the Mogollon Rim and White Mountains. Elevation on the Forest ranges from approximately 3,500 ft. (1,067 m) to nearly 11,500 ft. (3,505 m) on Mount Baldy.

The geographic location of the Apache-Sitgreaves, coupled with a wide elevational gradient, provides suitable conditions for a myriad of vegetation systems and a multitude of organisms that inhabit them. The Apache-Sitgreaves is also home to the headwaters of a number of important rivers that originate in the White Mountains including the Black, Little Colorado and San Francisco Rivers. These rivers, along with others in the area, are of critical conservation concern as they host many vegetation systems and organisms which are limited in distribution and imperiled in the Southwest.

The goal of this chapter is to synthesize information from existing regional-scale assessments to identify important ecological and biological values that occur on the Apache-Sitgreaves National Forest and highlight information that may be pertinent to forest planning. Information from five assessments was synthesized for the Apache-Sitgreaves National Forest, including:

- Distribution and extent of potential natural vegetation types (PNVTs)
- Distribution and condition of grassland systems
- Distribution of native fish species
- Plant and animal species richness and their conservation statuses
- Conservation areas and targets associated with Ecoregional Assessments

These types of information may be useful within the forest planning process for evaluating the suitability of current management activities and land management designations, identifying ecological characteristics that may be considered in developing desired conditions, and identifying species that may need special consideration because of continuing threats to their existence. Detailed descriptions of these datasets and the methods used to analyze them are available in Chapter 2. A summary and analysis of these assessments and comparisons of the Apache-Sitgreaves National Forest to other major landowners in the Southwest (Arizona and New Mexico) and National Forests in Region 3 is provided in Chapter 3.

Results

I. Potential Natural Vegetation Types within the Apache-Sitgreaves National Forests

Data from the Southwest Regional Gap Analysis Project (SWReGAP; USGS National Gap Analysis Program 2004) were used to characterize the extent of potential natural vegetation types (PNVTs) on the Apache-Sitgreaves National Forests. PNVTs represent the climax vegetation type that would dominate a site under natural disturbance regimes and biological processes. PNVTs were used to summarize vegetation for this analysis because of their relevance to the characterizations of historic range of variability and vegetation models being developed for PNVTs in preparation for forest planning. For this analysis, the extent and proportion of each PNVT on the Apache-Sitgreaves was summarized, as well as the proportion of each PNVT within Region 3 that occurs on the Apache-Sitgreaves National Forests. More detailed information on the data and methods used in this analysis can be found in Chapter 2, and information comparing PNVTs on the Apache-Sitgreaves to other major landowners in the Southwest and National Forests within Region 3 is available in Chapter 3.

Eighteen PNVTs were identified on the Apache-Sitgreaves National Forests (Figure 7-1). Nearly 79% of the Apache-Sitgreaves National Forests is comprised of only three PNVTs. These include ponderosa pine forest (46.0%), pinyon-juniper woodland (19.0%), and Madrean encinal woodland (13.7%; see chapter 2 for descriptions of PNVTs). Approximately 19% of the Apache-Sitgreaves consists of mixed conifer (7.3%), semi-desert grassland (3.7%), Great Basin/Colorado Plateau grassland and steppe (3.1%), sub-alpine grassland (2.8%), aspen forest and woodland (1.4%), and spruce-fir forest (1.0%). The remaining 2% of the Forests is comprised of relatively small areas of the nine other PNVTs (Table 7-1).

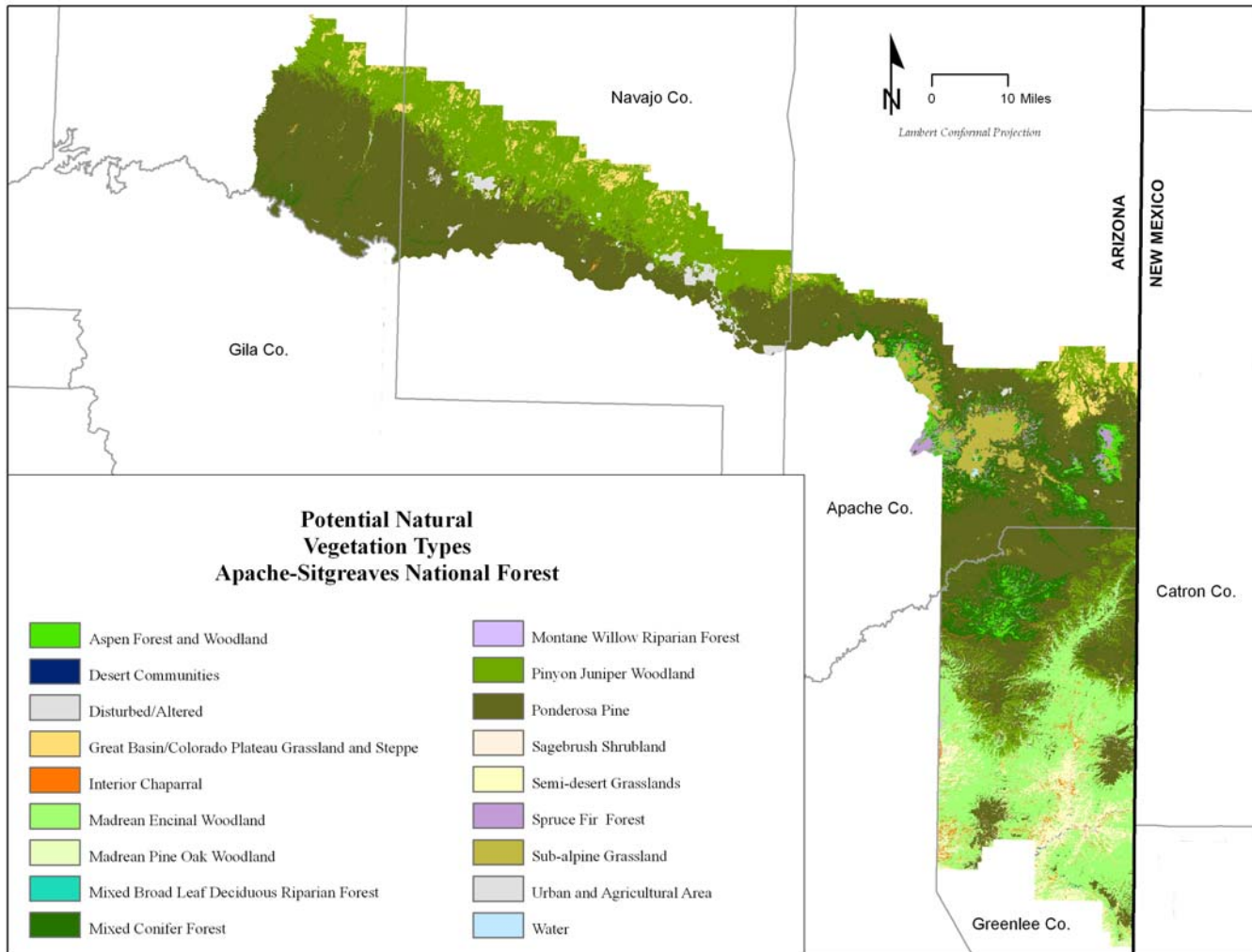


Figure 7-1. Distribution of potential natural vegetation types on the Apache-Sitgreaves National Forests. Map was created using data from the Southwest Regional Gap Analysis Project (SWReGAP; U.S. Geological Survey National Gap Analysis Program. 2004). SWReGAP vegetation types were aggregated and converted to potential natural vegetation types. See Chapter 2 for more information regarding methods used. SWReGAP data have not been accuracy tested and are based on satellite imagery. Therefore, SWReGAP may not be appropriate at fine spatial scales.

Table 7-1. Approximate area (in acres) and percent of total area of each potential natural vegetation type on the Apache-Sitgreaves National Forests. Areas were calculated using data from the Southwest Regional Gap Analysis Project (SWReGAP). SWReGAP land cover types were aggregated and converted to potential natural vegetation types. See Chapter 2 for more details on methods utilized.

Potential Natural Vegetation Type	Total Area (acres)	Percent of Total Area (%)
Aspen Forest and Woodland	2,900	1.4
Desert Communities	800	<0.1
Disturbed/Altered (quarries and mines)	3,000	0.2
Great Basin/ Colorado Plateau Grassland and Steppe	62,500	3.1
Interior Chaparral	18,000	0.9
Madrean Encinal Woodland	275,300	13.7
Madrean Pine-Oak Woodland	16,600	0.8
Mixed Broadleaf Deciduous Riparian Forest	100	<0.1
Mixed Conifer Forest	146,300	7.3
Montane Willow Riparian Forest	2,500	0.1
Pinyon-juniper Woodland	381,700	19.0
Ponderosa Pine	926,400	46.0
Sagebrush Shrubland	700	<0.1
Semi-desert Grassland	74,100	3.7
Spruce-fir Forest	18,500	1.0
Sub-alpine Grassland	56,800	2.8
Urban and Agricultural Area	1,200	0.1
Water (open water)	2,000	0.1
Total	2,015,500	

The Apache-Sitgreaves is responsible for managing large proportions of certain PNVTs found throughout Region 3 National Forests. For example, approximately 18% of sub-alpine grasslands on Region 3 Forests can be found on the Apache-Sitgreaves. Furthermore, the Apache-Sitgreaves manages 16% of ponderosa pine forests, 12% of mixed conifer forests, 11% of pinyon-juniper woodlands, and 10% of Madrean encinal woodlands on Region 3 lands (Figure 7-2).

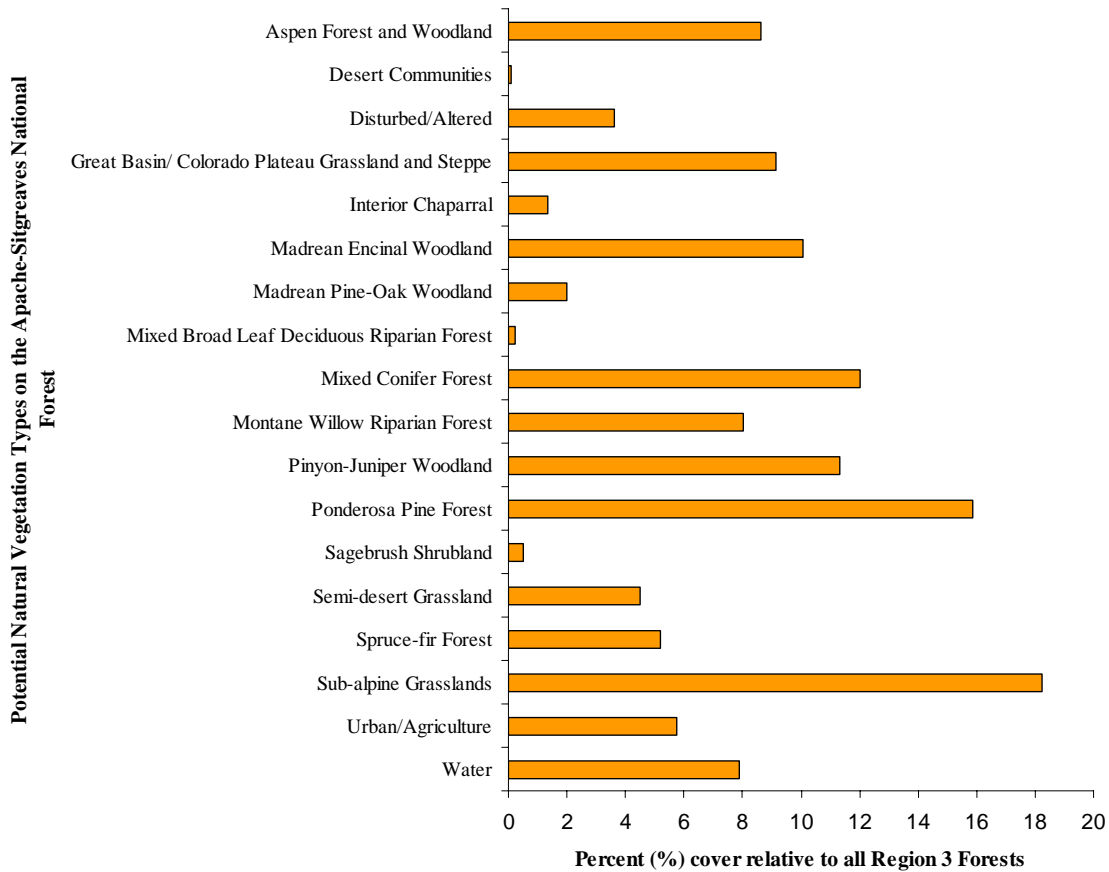


Figure 7-2. Percent area of cover of each potential natural vegetation type that occurs on the Apache-Sitgreaves National Forests in relation to all Region 3 National Forests combined. Analysis was conducted using data from the Southwest Regional Gap Analysis Project (SWReGAP). See Chapter 2 for information regarding the limitations of SWReGAP.

II. Distribution and Condition of Grasslands

The Arizona Statewide Grassland Assessment (Schussman and Gori 2004, Gori and Enquist 2003; available at <http://www.azconservation.org>) was used to identify the extent, distribution, and condition of historic and current low-elevation (<5000 ft) grasslands on the Apache-Sitgreaves National Forests. This statewide assessment (which also includes the portions of southwest New Mexico and Mexico that are within the Apache-Highlands Ecoregion; Figure 2-1 in Chapter 2) was developed through a combination of expert-based mapping and intensive, quantitative field sampling to verify and improve accuracy. Grassland condition was assessed and assigned to condition classes based on native/non-native grass dominance and cover, shrub cover, and erosion severity. For the purposes of this analysis, condition classes were aggregated into five grassland condition types (Table 2-1 in Chapter 2): open native, restorable native, non-native, former, and transitional grasslands. More detailed information on the data and methods used in this analysis can be found in Chapter 2, and information comparing the extent and distribution of grasslands on the Apache-Sitgreaves to other major landowners and National Forests within Region 3 is available in Chapter 3. It is important to note that significant areas of montane and subalpine grasslands occur on the Apache-Sitgreaves National Forests (White 2002). However, these grasslands were not address in the Statewide Assessment and are not included in these analyses.

The Arizona Grassland Assessment identified approximately 346,700 acres of extant and historic grasslands on the Apache-Sitgreaves National Forests (Table 7-2), representing 16.4% of the Forests. An additional 23,600 acres of historic grassland were identified; however, the current condition of these grasslands was not determined and these acres are not included in percentage calculations. Overall, the Apache-Sitgreaves National Forests manage 18.3% of all grasslands, 22.6% of restorable grasslands, and 40.3% of former grasslands that occur on National Forests in Arizona. The majority (70.2%) of grasslands on the Apache-Sitgreaves are in restorable native condition, with the remainder (29.8%) in former grassland condition (Table 7-2).

The largest proportions of identified grasslands occur on the Black Mesa (53.4%) and Lakeside (38.4%) Ranger Districts (Table 7-2). All of the grasslands on the Black Mesa District (185,000 acres) were identified as being in restorable native condition, meaning that they have been encroached by shrubs and woody species, but have the potential to be restored to open native condition. This area of restorable grasslands (Figure 7-3) is the largest contiguous area on National Forests in Arizona with this potential. On the Lakeside District, a large proportion (69.5%) of grasslands have become shrub invaded, and have likely undergone a type conversion with little potential to be restored to open native grassland condition.

Table 7-2. Acres of low elevation grasslands in two condition types occurring on four ranger districts (no grasslands were identified on the Alpine Ranger District) on the Apache-Sitgreaves National Forests in Arizona (from Schussman and Gori 2004, Gori and Enquist 2003).

District	Grassland Type					
	Restorable Native		Former		Total	
	Acres	% ^a	Acres	% ^a	Acres	% ^b
Black Mesa	185,000	100.0	0	0.0	185,000	53.4
Clifton	17,900	64.2	10,000	35.8	27,900	8.0
Lakeside	40,500	30.5	92,500	69.5	133,000	38.4
Springerville	0	0.0	800	100.0	800	0.2
Total	243,400	70.2	103,300	29.8	346,700	100.0

^a Percent of total grasslands on each ranger district in that grassland condition type

^b Percent of total grasslands on Apache-Sitgreaves National Forests on each ranger district

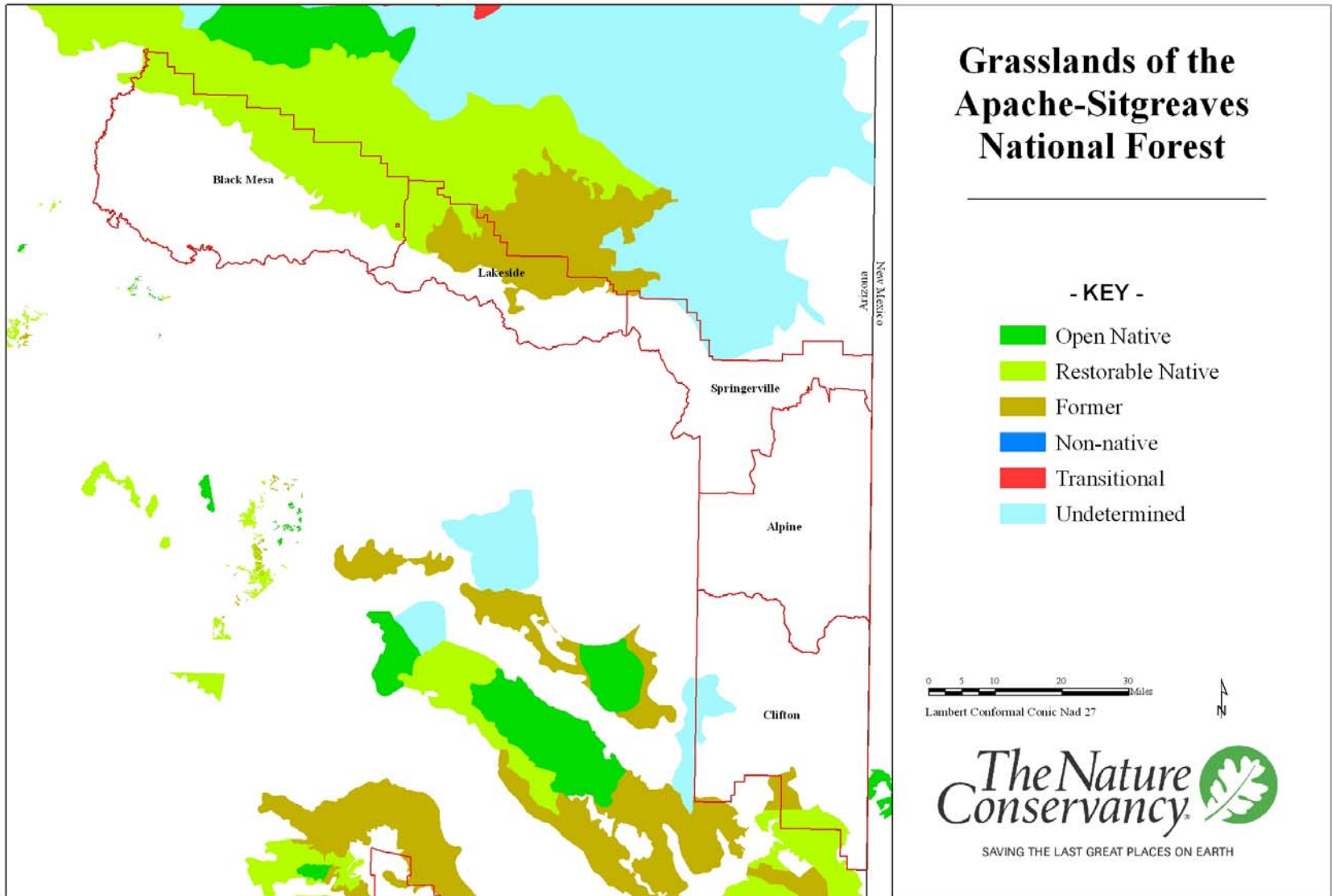


Figure 7-3. Grassland types, based on condition, on five ranger districts on the Apache-Sitgreaves National Forests in Arizona (from Schussman and Gori 2004, Gori and Enquist 2003).

III. Riparian and Freshwater Systems and Species

The Arizona Statewide Freshwater Assessment (Turner and List, *In Press*; available at www.azconservation.org) was used to summarize the occurrence and distribution of stream reaches with native fishes across National Forests in Arizona. This assessment was developed for use in regional planning and includes occurrence information (1975 to present) for 33 native fish species (Table 2-2 in Chapter 2) in streams across all of Arizona. This information was used to identify and summarize the occurrences of each native fish species on stream reaches within the Apache-Sitgreaves National Forests and to summarize the number of native fish species with occurrences on stream reaches on the Forests. More detailed information on the data and methods used in this analysis can be found in Chapter 2, and information comparing the extent of native fish occurrences on the Apache-Sitgreaves to other landowners in the Southwest and National Forests within Region 3 is available in Chapter 3.

According to the Arizona Freshwater assessment, 14 native fish species have occurrences on one or more stream reaches on the Apache-Sitgreaves National Forests (Table 7-3; see Table 2-2 for scientific names). Together, these 14 species have occurrences on approximately 477 miles (62.5%) of the 763 miles of perennial streams that exist on the Apache-Sitgreaves (Table 7-3). Overall, the Apache-Sitgreaves accounts for 41.0% of the perennial streams and 37.5% of the stream reaches with native fish occurrences that exist on National Forests in Arizona.

The speckled dace, Sonora sucker, and desert sucker have the largest distributions on the Apache-Sitgreaves National Forests, while the Gila trout, Gila chub, and spikedace have the smallest (Table 7-3). All of the streams with occurrences of the loach minnow on National Forests in Arizona are on the Apache-Sitgreaves National Forests. In addition, within National Forests in Arizona, over two-thirds of the stream reaches with occurrences of the bluehead sucker (94.6%), Apache trout (80.1%), Gila trout (71.4%), Little Colorado sucker (69.7%), and Little Colorado spinedace (66.3%) occur on the Apache-Sitgreaves (Table 7-3).

Olden and Poff (2005) characterized the temporal trends in native fish distributions within the Lower Colorado River Basin, including 13 of the 14 (92.8%) native fish species on the Apache-Sitgreaves (not including the Little Colorado sucker). Ten of these 13 (71.4%) native fish species on the Apache-Sitgreaves have undergone declines in distribution across the basin, with the remaining three showing slight increases (Table 7-3).

Within National Forests in Arizona, 25.8% of stream reaches with occurrence of 5 or more native fish species occur on the Apache-Sitgreaves National Forests. The Alpine and Clifton Ranger Districts, in particular, have significant lengths of streams with occurrences of 5 or more native fish species (Figure 7-4). Within the Apache-Sitgreaves National Forests, these two districts also have the largest lengths of streams with native fish species occurrences, as well as the highest number of species (11; Table 7-4). According to the Arizona Freshwater Assessment, 63 stream reaches (ranging from less than one to 49 miles in length) on the Apache-Sitgreaves National Forests have occurrences of native fish species, with the number of species on each reach ranging from 1 to 9 (Table 7-5, Figure 7-5).

The Arizona Freshwater Assessment was developed from existing data sources that document the occurrences of native fish throughout Arizona from 1975 to 2004. Natural resources staff from the Apache-Sitgreaves National Forests reviewed the native fish occurrence information and provided comments based on their knowledge of current native fish distribution. In general, these comments indicated three types of differences (Table 7-6):

1. The contraction of a species' distribution on a reach from occurrences noted in the Freshwater Assessment, including extirpation from the entire reach.
2. An increase in the magnitude of a species' distribution within a stream system
3. Presence of species within a stream system that was not previously documented in the Freshwater Assessment.

Native fish occurrence records were drawn from five sources, including Arizona Game & Fish Department's (AGFD) Heritage Data Management System, SONFISHES database compiled by the late Dr. Wendell Minckley, U.S. Fish and Wildlife Service data, U.S. Forest Service data, and data from AGFD's native fish program. Fish occurrence data from 1975 through September 2004 form the basis of the mapped habitat reaches. Therefore, it is likely that a reduction in the current distribution of a species within a reach compared to occurrence information in the Freshwater Assessment indicates an actual contraction in the species distribution. These reductions in distribution may result from a variety of threats that face native fishes in the Southwest, including changes in the timing and magnitude of flows, presence of non-native components, development of obstacles and/or barriers, and degradation of aquatic conditions.

In several cases, comments from the Apache-Sitgreaves National Forests noted increased distributions for particular species, both within stream systems where occurrences were documented in the Freshwater Assessment as well as for stream systems where no occurrences were documented. These distribution 'expansions' may be the result of species expanding their ranges through colonization or re-introduction into new areas. However, it may also indicate that new information about the species' presence in these areas has recently become available, and thus was not captured within the Freshwater Assessment.

The review by Apache-Sitgreaves National Forests staff noted differences in distribution for seven native fish species (Table 7-6). Of particular note, a small reach of Stone Creek near the New Mexico border was not documented in the Arizona Freshwater Assessment. This reach includes four native fish species, including desert sucker, Sonora sucker, speckled dace, and longfin dace. The desert sucker and Apache trout were noted as no longer persisting in several areas with occurrences documented in the Freshwater Assessment. In general, the changes noted are significant from a conservation management perspective. To facilitate analyses of changing fish distribution, additional documentation on fish occurrences will be sought from USFS in an effort to update the Freshwater Assessment data set.

Table 7-3. Number of stream miles with occurrences of 14 native fishes on four ranger districts on the Apache-Sitgreaves National Forests in Arizona based on the Arizona Freshwater Assessment (Turner and List, In Press).

Species	Ranger District				Total	% of AZ Forests ^a	% Change in Distribution ^b
	Alpine	Black Mesa	Clifton	Springerville			
Apache Trout	131		4	42	177	80.1	-26.9
Bluehead Sucker		31		22	53	94.6	-3.5
Desert Sucker	112		94	21	227	28.1	-13.5
Gila Chub			22		22	12.5	-15.9
Gila Trout	3		2		5	71.4	-84
Little Colorado Spinedace	14	24		21	59	66.3	14.1
Little Colorado Sucker	14	34		21	69	69.7	
Loach Minnow	64		55	7	126	100.0	-17.9
Longfin Dace	51		100		151	20.5	11.4
Razorback Sucker	12		41		53	20.0	-49.7
Roundtail Chub	19	34	22		75	13.6	-6.2
Sonora Sucker	106		94	18	218	29.8	8.2
Speckled Dace	161	45	103	73	382	44.5	-16.5
Spikedace			20		20	32.3	-45.9

^aPercent of all stream reaches with occurrences on National Forests

^bBased on Olden and Poff (2005)

Table 7-4. Number of perennial stream miles, number of stream miles with occurrences (1975 to present) of one or more native fish species, and number of native fish species with occurrences on five ranger districts on the Apache-Sitgreaves National Forests in Arizona based on the Arizona Freshwater Assessment (Turner and List, In Press).

Ranger District	Perennial Flow (Miles)	Occupied Habitat (Miles)	Number of Native Fish Species
Alpine	358	227	11
Black Mesa	69	45	5
Clifton	135	110	11
Lakeside	35	0	0
Springerville	166	95	8
Total	763	477	14^a

^aTotal number of native fish species with occurrences on the Apache-Sitgreaves National Forests. Several species occur on multiple ranger districts.

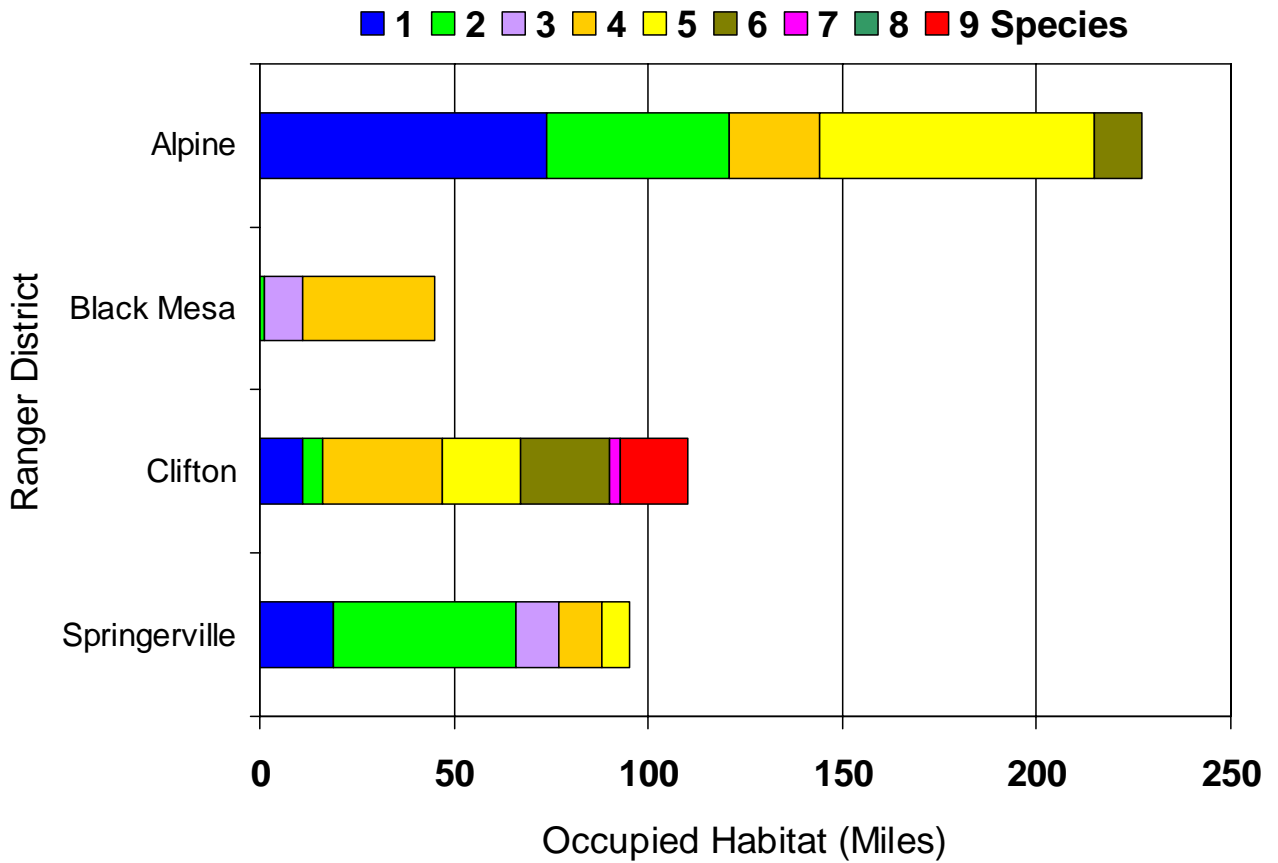


Figure 7-4. Number of stream miles with varying native fish species richness based on occurrences from 1975 to present (Turner and List, In Press) for four districts on the Apache-Sitgreaves National Forests, Arizona. No native fish occurrences were identified on the Lakeside district.

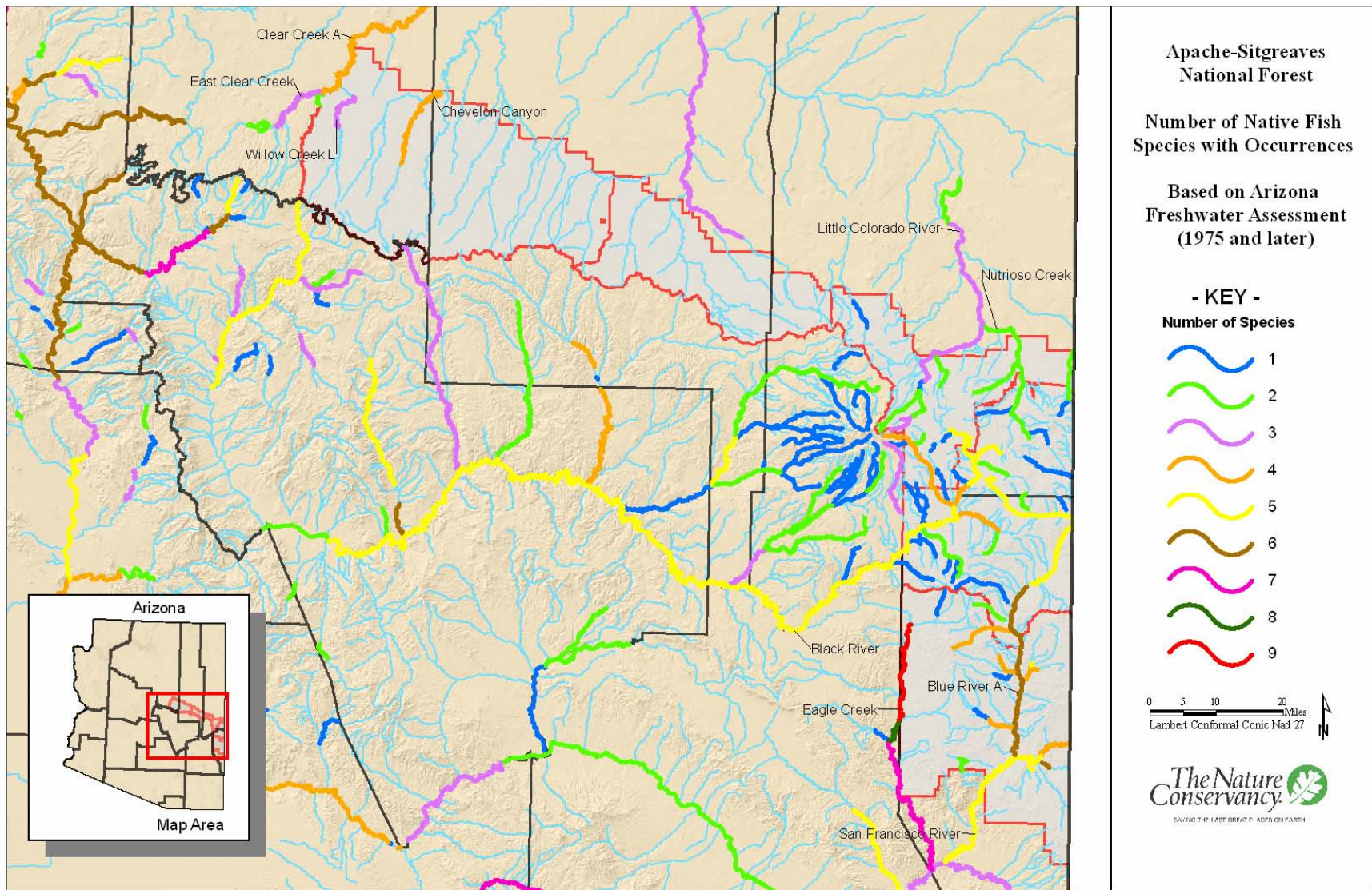


Figure 7-5. Stream reaches (light blue) and perennial stream reaches with varying numbers of native fish species with occurrences on five ranger districts on the Apache-Sitgreaves National Forests in Arizona.

Table 7-5. Stream systems, number of native fish species with occurrences, and the total stream reach length with native fish occurrences for 63 stream systems with native fishes on the Apache-Sitgreaves National Forests in Arizona.

Stream Name ^A	Occupied Habitat (miles)	Number of Native Fish Species
Bear Wallow Creek	4	1
Beaver Creek B	10	4
Black River	19	5
Blue River A	49	6
Boggy Creek B	6	1
Boneyard Creek	6	5
Burro Creek B	3	2
Campbell Blue Creek	20	5
Cave Creek C	2	2
Centerfire Creek	8	1
Chevelon Canyon	20	4
Chitty Canyon Creek	4	1
Clear Creek A	11	4
Coleman Creek	4	2
Colter Creek	4	1
Conklin Creek	5	1
Corduroy Creek B	4	1
Coyote Creek C	6	2
Coyote Creek D	8	2
Deer Creek E	4	1
Dix Creek	2	5
Double Cienega Creek	3	1
Dutch Blue Creek	1	5
Eagle Creek	20	9
East Clear Creek	3	4
East Fork Black River	22	5
East Fork Little Colorado River	10	3
Fish Creek B	14	2
Greer 1	<1	3
Hannagan Creek	4	2
Hannah Springs Creek	1	4
Harden Cienega Creek	2	6
Home Creek	6	1
KP Creek	10	1
Lee Valley Creek	1	3
Left Prong Dix Creek	1	5
Leonard Canyon Creek	1	2
Little Blue Creek	3	4
Little Colorado River	8	4
Mamie Creek	3	1
Mineral Creek A	5	1

Stream Name ^A	Occupied Habitat (miles)	Number of Native Fish Species
Mount Baldy 2	1	2
North Fork Bear Wallow Creek	2	1
Nutrioso Creek	21	2
Paddy Creek B	5	1
Pigeon Creek A	5	4
Raspberry Creek	5	2
Rudd Creek	9	2
Rudd Knoll 1	2	1
Rudd Knoll 2	5	2
San Francisco River	34	5
Sardine Creek	1	2
Snake Creek A	2	1
South Fork Little Colorado River	6	2
Squaw Creek F	4	1
Strayhorse Creek	11	4
Thomas Creek A	5	4
Thompson Creek A	1	1
Turkey Creek H	2	1
Turkey Creek N	4	4
West Fork Black River	16	4
West Fork Little Colorado River	9	2
Willow Creek L	10	3

^ALetters following stream names differentiate multiple streams with identical names within Arizona.

Table 7-6. Summary of comments from Apache-Sitgreaves National Forests staff providing additional details about native fish distributions relative to information in the Arizona Freshwater Assessment (Turner and List, *In Press*).

Species	Comment Type	Comments
Desert Sucker	Reduced distribution within stream	No longer believed to occur within Burro Creek
	Reduced distribution within stream	On the West Fork of the Black River, no longer believed to occur above the confluence of Thomson Creek
	Expanded distribution to new stream	Occurs on Stone Creek between the confluence of Bob Thomas Creek and the NM border
Sonora Sucker	Expanded distribution to new stream	Occurs on Stone Creek between the confluence of Bob Thomas Creek and the NM border
Speckled Dace	Expanded distribution to new stream	Occurs on Stone Creek between the confluence of Bob Thomas Creek and the NM border
Longfin Dace	Expanded distribution to new stream	Occurs on Stone Creek between the confluence of Bob Thomas Creek and the NM border
Bluehead Sucker	Expanded distribution within stream	Occurs from currently indicated habitat on the Little Colorado River downstream to the Forest Boundary
Loach Minnow	Expanded distribution to new stream	Occurs on Coyote Creek (C) within approximately the first 1000 meters of the confluence with East Fork Black River
Apache Trout	Reduced distribution within stream	Due to presence of a fish barrier, distribution on Coyote Creek (D) does not extend to the Forest boundary
	Reduced distribution within stream	No longer believed to occur on Beaver Creek (B)
	Altered distribution within stream	Currently found in the upper portions of Lee Valley Creek and no longer believed to occur in the lower, mapped portion of Lee Valley Creek
	Expanded distribution within stream	Also believed to occur in the lower portions of both East and West Forks of the Little Colorado River

Species	Comment Type	Comments
	Expanded distribution to new stream	Occurs on Stinky Creek from confluence with West Fork of Black River to within ½ mile of Forest boundary.
	Expanded distribution to new stream	Occurs on Wildcat Creek from Confluence with Centerfire Creek to Confluence of Bonita Rock
	Expanded distribution to new stream	Occurs on Soldier Creek above confluence with Centerfire Creek
	Expanded distribution to new stream	Occurs on The North Fork of KP Creek
	Expanded distribution to new stream	Grant Creek is occupied from just above the confluence with the Blue River to just above the confluence of Strayhorse Creek, including a small portion of Strayhorse Creek

IV. Plant and Animal Species

The R3 Species Database was used to determine plant and animal species richness on the Apache-Sitgreaves National Forests and to characterize the conservation status of these species. The R3 Species Database was created by combining several existing datasets into a single database that provides updated and consistent attributes for species that occur on Region 3 Forests, including taxonomy, NatureServe conservation status rankings, state and federal endangered species listings, and other pertinent conservation status rankings. The database includes all terrestrial and aquatic vertebrate species, and plant and invertebrate species that may be of conservation concern. Non-native aquatic vertebrate species were not included in this analysis. More detailed information on the data and methods used for analysis in this section of the report can be found in Chapter 2. The complete list of species used in this analysis and their conservation status attributes is provided in Appendix 7-A.

Species Richness — Results indicate that the Apache-Sitgreaves National Forests contain at least 537 species of plants and animals (Figure 7-6). This number is conservative, as the dataset used for this analysis only includes organisms that are known to inhabit the Forests, including terrestrial vertebrate species, native aquatic vertebrate species, and plant and invertebrate species of management concern. This does not include two species known to be extirpated on the Forests, the jaguar (*Panthera onca*) and black-footed ferret (*Mustela nigripes*). It is also important to note that the number and type of species inhabiting the Apache-Sitgreaves National Forests likely changes over time.

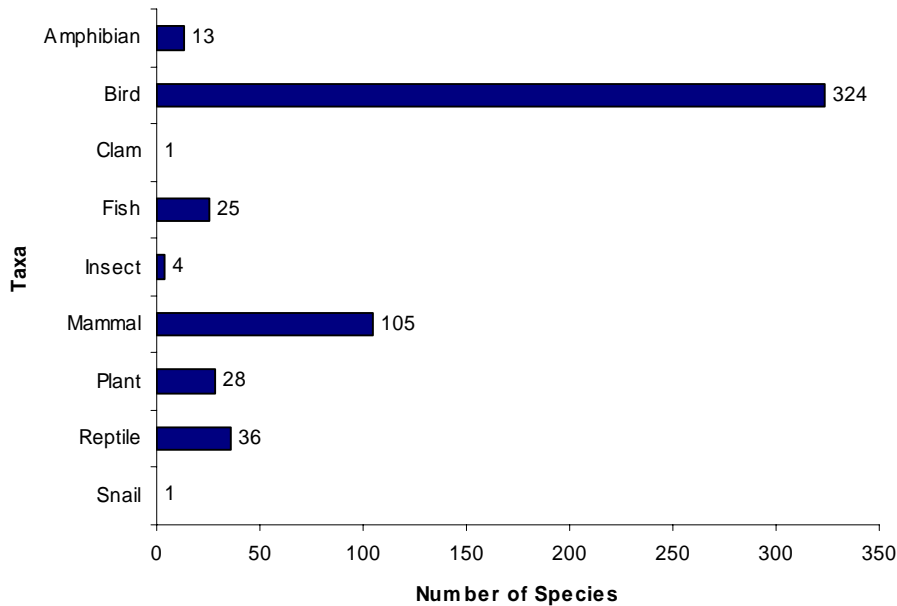


Figure 7-6. Number of species, by taxon, that inhabit the Apache-Sitgreaves National Forests based on data from the R3 Species Database. The R3 Species Database includes all known terrestrial and aquatic vertebrates, but only known invertebrates and plants of management concern that inhabit Region 3 Forests. For this analysis, of the aquatic vertebrates, only natives were included. Due to the limitations of the R3 Species Database (see Chapter 2 for a complete description of the database), the numbers reported in these results are likely conservative.

Threatened and Endangered Species Listings

Federal listing under the Endangered Species Act — The U.S. Fish and Wildlife Service determines those species that have federal status as endangered or threatened. The agency also lists species as candidate species when there is sufficient information to support a proposal for the endangered or threatened status. Proposed species are those that are proposed in the Federal Register to be listed under section 4 of the Endangered Species Act (ESA) of 1973. Currently, the Apache-Sitgreaves is responsible for managing six federally listed endangered species and eight threatened species. Also, two candidate species and one proposed endangered species occur on the Forests. Refer to Appendix 7-A for a list of threatened and endangered species.

Arizona state listing —The Arizona Game and Fish Department assigns wildlife species whose occurrence is or may be at risk in the state the status of ‘Wildlife of Special Concern’ (WSC). The Arizona Department of Agriculture assigns special state status to plants of conservation concern as highly safeguarded (HS) or salvage restricted (SR). Currently, there are 46 animals and 10 plants with special Arizona state conservation status on the Apache-Sitgreaves National Forests. See Appendix 7-A for a list of known species that inhabit the Forests and their state conservation status.

NatureServe Conservation Status Rankings

Global conservation status rankings (G-ranks) — Nine species (1.7%) of 537 were not included in this analysis because they were not assigned NatureServe global conservation ranks. Results indicate 465 species (88% of subtotal) were ranked as G4/T4 or G5/T5 species (Table 7-7). These are species whose populations are considered ‘apparently secure’ or ‘secure’, respectively. Sixty species (11.3%) were ranked with a global conservation status of G1, G2, G3, T1, T2 or T3, that warrants conservation concern. The remaining species were not ranked or unrankable.

Table 7-7. Number of species, by taxon, that inhabit the Apache-Sitgreaves National Forests with the various global rankings assigned by NatureServe. Nine species are not included in this table because they were not assigned global ranks. G1 = critically imperiled; G2 = imperiled; G3 = vulnerable; G4 = apparently secure; G5 = secure; TNR = not ranked; TU = unrankable; T = infraspecific taxon (subspecies or varieties).

Global Ranking	Amphibian	Bird	Clam	Fish	Insect	Mammal	Plant	Reptile	Snail	Total
G1	0	0	0	2	1	0	0	0	1	4
G2	0	1	0	4	1	0	6	0	0	12
G3	2	3	1	5	2	2	9	1	0	25
G4	2	21	0	2	0	7	6	0	0	38
G5	8	285	0	10	0	73	1	30	0	407
T1	0	0	0	0	0	2	1	0	0	3
T2	0	1	0	0	0	2	2	0	0	5
T3	0	4	0	1	0	3	2	1	0	11
T4	0	3	0	1	0	4	0	2	0	10
T5	1	3	0	0	0	4	0	2	0	10
TNR	0	1	0	0	0	1	0	0	0	2
TU	0	1	0	0	0	0	0	0	0	1

National conservation status rankings (N-ranks) — Of the 537 species analyzed for the Apache-Sitgreaves National Forests, 528 (98.3%) had assigned national conservation status ranks (N-ranks) (Table 7-8). Of these, 449 (85%) were considered secure or apparently secure (N5 and N4, respectively). Sixty-three species (11.9%) had rankings that merit conservation concern on a national scale (N1, N2, or N3). The remaining 16 species (3%) were assigned NNA or NNR rankings. Two species were ranked as extirpated (NH): thick-billed parrot and mexican wolf. See Appendix 7-A for the complete list of species that are known to inhabit the Forests and their associated N-ranks.

Table 7-8. Number of species, by taxon, that inhabit the Apache-Sitgreaves National Forests with the various national rankings assigned by NatureServe. Nine species do not have an assigned national rank. N1 = critically imperiled; N2 = imperiled; N3 = vulnerable; N4 = apparently secure; N5 = secure; NNA = not applicable; NNR = not ranked.

N-rank	Amphibian	Bird	Clam	Fish	Insect	Mammal	Plant	Reptile	Snail	Total
N1	0	3	0	2	1	1	2	0	1	10
N2	0	1	0	4	1	3	7	1	0	17
N3	2	11	1	6	1	7	7	1	0	36
N4	3	38	0	3	0	12	5	3	0	64
N5	8	264	0	9	0	73	0	31	0	385
NH	0	1	0	0	0	1	0	0	0	2
NNA	0	3	0	1	0	0	0	0	0	4
NNR	0	2	0	0	1	1	6	0	0	10

Subnational conservation status rankings (S-ranks) — Of the 537 species analyzed for the Apache-Sitgreaves National Forests, 495 (92.1%) had assigned subnational conservation status ranks (S-ranks) in the state of Arizona (Table 7-9). Of these, 264 (53.3%) were considered secure or apparently secure (S5 and S4, respectively). One-hundred and seventy-five species (35.3%) had rankings that merit conservation concern on a state or more local scale (S1, S2, or S3). The remaining 56 species (11.0%) were assigned SNA or SNR rankings. See Appendix 7-A for the complete list of species that are known to inhabit the Apache-Sitgreaves and their associated S-ranks.

Table 7-9. Number of species per taxon currently inhabiting the Apache-Sitgreaves National Forests that are assigned to the various subnational rankings by Arizona Natural Heritage. Forty-two of the 537 species were not assigned a subnational conservation rank by Arizona Natural Heritage. S1 = critically imperiled; S2 = imperiled; S3 = vulnerable; S4 = apparently secure; S5 = secure; SX = presumed extirpated; SNA = not applicable; SNR = not ranked.

S-rank	Amphibian	Bird	Clam	Fish	Insect	Mammal	Plant	Reptile	Snail	Total
S1	0	43	1	4	0	5	3	0	1	57
S2	1	28	0	3	2	5	9	2	0	50
S3	3	34	0	6	0	17	6	2	0	68
S4	2	42	0	0	0	23	0	3	0	70
S5	6	121	0	0	0	42	0	25	0	194
SH	0	0	0	1	1	1	0	0	0	3
SNA	1	24	0	10	0	1	0	0	0	36
SNR	0	7	0	0	1	1	7	2	0	14

Other Conservation Rankings

Birds of Conservation Concern —According to the R3 Species Database, the Apache-Sitgreaves National Forests is home to at least 324 birds, of which 28 (8.6%) are listed by the U.S. Fish and Wildlife Service as a Bird of Conservation Concern (Table 7-10). In all, the U.S. Fish and Wildlife Service lists 131 species of Birds of Conservation Concern, and 21.3% of these inhabit the Apache-Sitgreaves National Forests. Seven of these species also have special conservation status under the state of Arizona (as WSC).

Partners in Flight Watch List — Of the 100 bird species currently on the Partners in Flight Watch List, 30 (30%) can be found on the Apache-Sitgreaves National Forests (Table 7-10). This comprises approximately 9% of the known 324 bird species that inhabit the Forests. Eleven of these species overlap with the U.S. Fish and Wildlife Service Birds of Conservation Concern list, and three are also state Wildlife of Special Concern (WSC).

Table 7-10. Bird species on the Partners in Flight Watch list (P) and the U.S. Fish and Wildlife Service Birds of Conservation Concern (CC) list that inhabit the Apache-Sitgreaves National Forests.

<p>Diurnal Raptors American peregrine falcon* (CC) Common black hawk* (CC) Ferruginous hawk* (CC) Northern harrier (CC) Swainson’s hawk (P)</p>	<p>Tyrant Flycatchers Buff-breasted flycatcher* (CC) Greater pewee (CC) Olive-sided flycatcher (P) Willow flycatcher* (P)</p>
<p>Shorebirds Long-billed curlew (CC) Stilt sandpiper (CC) Wilson’s Phalarope (CC)</p>	<p>Shrikes and Vireos Arizona bell’s vireo (CC) Gray vireo Loggerhead shrike (CC)</p>
<p>Cuckoos and Allies Western yellow-billed cuckoo* (CC)</p>	<p>Jays, Crows, and Allies Pinyon jay (P)</p>
<p>Upland Game Birds Blue Grouse (P) Montezuma quail (P) Scaled quail (P)</p>	<p>Mimids – Catbirds, Mockingbirds, Thrashers Bendire’s thrasher Crissal thrasher (CC)</p>
<p>Pigeons and Doves Band-tailed pigeon (P)</p>	<p>Wagtails and Pipits Sprague’s pipit*</p>
<p>Owls Burrowing owl (CC) Elf owl Flammulated owl Short-eared owl (P)</p>	<p>Wood Warblers Black-throated gray warbler (CC) Grace’s warbler Hermit warbler (P) Olive warbler (CC) Prothonotary warbler Red-faced warbler Virginia warbler (P)</p>
<p>Goatsuckers and Swifts White-throated swift (P)</p>	<p>Tanagers, Cardinals and Allies Dickcissel (P) Painted bunting (P)</p>
<p>Hummingbirds Calliope hummingbird (P) Costa’s hummingbird (P) Rufous hummingbird (P)</p>	<p>Emberizine Sparrows and Allies Abert’s towhee (P) Baird’s sparrow* Black-chinned sparrow Brewer’s sparrow (P)</p>
<p>Woodpeckers Lewis’s woodpecker</p>	
<p>* = AZ G&F Wildlife of Special Concern (WSC) Species in bold appear on both lists</p>	

Potential Species Lists for Forest Planning

The R3 Species Database was used to identify species that might potentially be considered as species-of-concern and species-of-interest as defined in the USFS planning directives. For the purposes of this analysis, the following definitions used to categorize species were similar, but not identical, to the definitions provided in the directives:

1. Threatened and Endangered Species
 - a. Listed as a threatened or endangered species under the Federal Endangered Species Act
2. Species-of-concern were defined as species that fall in one or more of the following categories:
 - a. NatureServe Global Rank (G/T-rank) of three or less
 - b. Proposed or candidate species under the Federal Endangered Species Act
 - c. Recently (<5 years) de-listed under the Federal Endangered Species Act
 - d. Has been petitioned for federal listing and for which a positive “90-day finding” has been made
3. Species-of-interest were defined as species that fall in one or more of the following categories:
 - a. NatureServe N-rank of N1/N2, or S-rank of S1/S2 in Arizona
 - b. Listed as Wildlife of Special Concern or a plant species with state status in Arizona
 - c. Identified a priority species in the Arizona Comprehensive Wildlife Conservation Strategy
 - d. On the U.S. Fish and Wildlife Service Birds of Conservation Concern National Priority List

In particular, the directives provide further criteria that can be used in considering species-of-interest, such as trends, rarity, ranges, and public interest. However, this information was not available in the R3 Species Database and is beyond the scope of this analysis

Federally listed endangered, threatened, candidate, and proposed endangered species — The U.S. Fish and Wildlife Service determines those species that have federal status as endangered or threatened. Currently, the Apache-Sitgreaves is responsible for managing six federally listed endangered species and eight threatened species across five taxa (Table 7-11). The agency also lists species as candidate species when there is sufficient information to support a proposal for endangered or threatened status. Proposed species are those that are proposed in the Federal Register to be listed under section 4 of the ESA (1973). Two candidate species and one proposed endangered species occur on the Forests. These species are included as potential species-of-concern, as suggested by Forest Service directives. This analysis does not include two species known to be extirpated on the Forests: jaguar (*Panthera onca*) and black-footed ferret (*Mustela nigripes*).

Table 7-11. Endangered and threatened species designated under the Federal Endangered Species Act of 1973 that currently inhabit the Apache-Sitgreaves National Forests. The table includes common names that are recognized by NatureServe.

Taxa	Endangered	Threatened
Amphibian		Chiricahua Leopard Frog
Bird	Brown Pelican	Bald Eagle Mexican Spotted Owl
Fish	Gila Trout Razorback Sucker	Apache Trout Intraspecific Little Colorado Spinedace Loach Minnow Spikedace
Mammal	Hualapai Vole Lesser Long-Nosed Bat Mexican Wolf	
Plant		Sacramento Mountain Thistle

Potential species-of-concern —The Apache-Sitgreaves National Forests are home to at least 49 potential species-of-concern across nine distinct taxonomic groups (Table 7-12). Plants comprise the largest proportion of potential species-of-concern, approximately 39%; birds represent approximately 16%, fish 14%, mammals 12%, insects 8%, reptiles 4%, while amphibians, clams, and snails each constitute 2% of the total. The R3 Species Database, which may not be comprehensive for the Apache-Sitgreaves National Forests, was used to derive these results. Therefore, some species may be absent from these results. When combining both potential species-of-concern and ESA listed threatened and endangered species, plants comprise the largest proportion of species (32%), and fish and birds follow with the next largest proportions (21% and 17% respectively; Figure 7-7).

Table 7-12. Potential species-of-concern on the Apache-Sitgreaves National Forests. Potential species-of-concern include species with NatureServe global ranks (G/T-ranks) of three or less, species that are listed as candidate or proposed under the Federal Endangered Species Act (ESA), have been recently de-listed under ESA, or species which have been petitioned for listing under ESA and for which a positive '90 day finding' has been made.

Taxa/Scientific Name	Common Name	G/T-rank	ESA status	Recently Delisted
Amphibians				
<i>Bufo microscaphus</i>	Arizona Toad	G3		
Birds				
<i>Accipiter gentilis apache</i>	Apache Northern Goshawk	T3		
<i>Charadrius alexandrinus nivosus</i>	Western Snowy Plover	T3		
<i>Coccyzus americanus occidentalis</i>	Western Yellow-Billed Cuckoo	T2	Candidate	
<i>Eupilotis neoxenus</i>	Eared Quetzal	G3		
<i>Falco peregrinus anatum</i>	American Peregrine Falcon	T3		Yes
<i>Pelecanus erythrorhynchos</i>	American White Pelican	G3		
<i>Pipilo aberti</i>	Abert's Towhee	G3		
<i>Rhynchopsitta pachyrhyncha</i>	Thicket-Billed Parrot	G2		
Clam				
<i>Anodonta californiensis</i>	California Floater	G3		
Fish				
<i>Catostomus clarki</i>	Desert Sucker	G3		
<i>Catostomus discobolus</i>	Bluehead Sucker	G4		
<i>Catostomus insignis</i>	Sonora Sucker	G3		
<i>Catostomus plebeius</i>	Rio Grande Sucker	G3		
<i>Catostomus sp. 3</i>	Little Colorado Sucker	G2		
<i>Gila intermedia</i>	Gila Chub	G2	Proposed	
<i>Gila robusta</i>	Roundtail Chub	G3		
Insects				
<i>Ameletus falsus</i>	False Ameletus Mayfly	G3		
<i>Atrytonopsis deva</i>	Deva Skipper	G3		
<i>Lycaena ferrisi</i>	Ferris' Copper	G1		
<i>Psephenus montanus</i>	White Mountains Water Penny Beetle	G2		
Mammals				
<i>Idionycteris phyllotis</i>	Allen's Big-Eared Bat	G3		
<i>Microtus mogollonensis navaho</i>	Navajo Mexican Vole	T2		
<i>Myotis occultus</i>	Occult Little Brn. Myotis Bat	G3		
<i>Perognathus flavus goodpasteri</i>	Springerville Pocket Mouse	T3		
<i>Spermophilus tridecemlineatus monticola</i>	White-Mountain Ground Squirrel	T3		
<i>Zapus hudsonius luteus</i>	New Mexican Jumping Mouse	T2		
Plants				
<i>Asclepias uncialis ssp. uncialis</i>	Greene Milkweed		T2	
<i>Astragalus nutriosensis</i>	Nutrioso Milkvetch	G3		
<i>Brickellia rusbyi</i>	Stinking Brickell-Bush	G3		
<i>Eriogonum ericifolium var. ericifolium</i>	Heathleaf Wild Buckwheat	T2		
<i>Gentianella wislizeni</i>	Chiricahua Gentian	G2		
<i>Helenium arizonicum</i>	Arizona Sneezeweed	G3		
<i>Heuchera eastwoodiae</i>	Senator Mine Allum-Root	G3		
<i>Heuchera glomerulata</i>	Chiricahua Mountain Allum-Root	G3		
<i>Hieracium fendleri var. mogollense</i>	Yellow Hawkweed	T3		
<i>Hymenopappus mexicanus</i>	Mexican Woolly-white	G3		
<i>Packera cardamine</i>	Bitter Cress Groundsel	G3		

Taxa/Scientific Name	Common Name	G/T-rank	ESA status	Recently Delisted
<i>Packera quærrens</i>	New Mexico Groundsel	G2		
<i>Penstemon deaveri</i>	Mt. Graham beardtongue	G3		
<i>Penstemon linarioides ssp. maguirei</i>	Maguire's Penstemon	T1		
<i>Puccinellia parishii</i>	Parish's Alkali Grass	G2		
<i>Rumex orthoneurus</i>	Bloomer's Dock	G3		
<i>Salix arizonica</i>	Arizona Willow	G2		
<i>Senecio bigelovii var. bigelovii</i>	Nodding Ragwort	T3		
<i>Trifolium neurophyllum</i>	Mogollon Clover	G2		
Reptiles				
<i>Thamnophis eques megalops</i>	Mexican Garter Snake	T3		
<i>Thamnophis rufipunctatus</i>	Narrowhead Garter Snake	G3		
Snails				
<i>Pyrgulopsis trivialis</i>	Black River Springsnail	G1	Candidate	

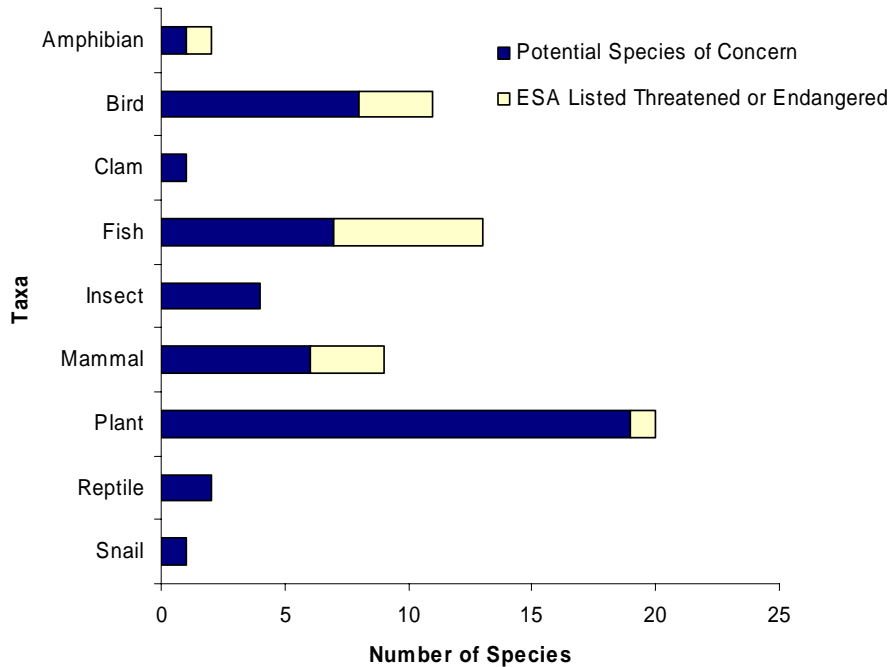


Figure 7-7. The number of potential species-of-concern (in blue) and federally listed endangered and threatened species (in yellow) by taxon that currently inhabit the Apache-Sitgreaves National Forests. Potential species-of-concern include species with NatureServe global ranks (G/T-rank) of three or less, species that are listed as candidate or proposed under the Federal Endangered Species Act (ESA), have been recently de-listed under ESA, or species which have been petitioned for listing under ESA and for which a positive '90 day finding' has been made.

Potential species-of-interest —At least 348 potential species-of-interest representing six taxonomic groups currently inhabit the Apache-Sitgreaves National Forests (Figure 7-8). Birds comprise the largest proportion (approximately 77%) of potential species-of-interest. Mammals comprise 14% of the total, while plants, amphibians, fish, and reptiles each make up approximately 2%. Appendix 7-A lists all known terrestrial vertebrates, native aquatic vertebrates, and plants and invertebrate species of management concern on the Apache-Sitgreaves National Forests and identifies those determined as potential species-of-interest.

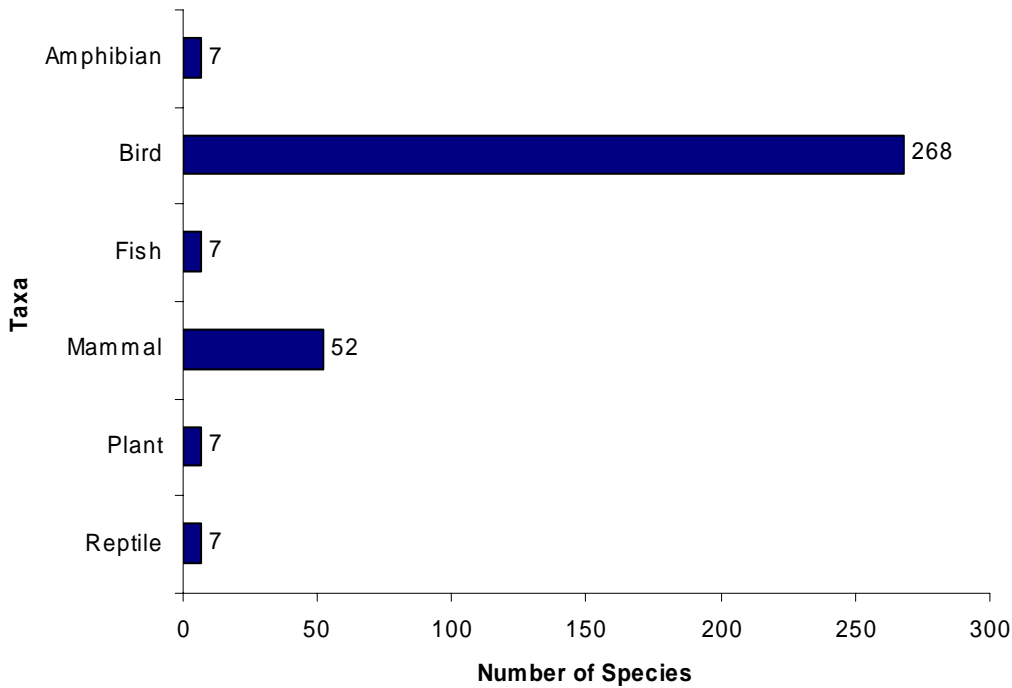


Figure 7-8. The number of potential species-of-interest, by taxon, that currently inhabits the Apache-Sitgreaves National Forests. Species were considered potential species-of-interest if they fell into one or more of the following categories: special state conservation status (WSC, HS, and SR in Arizona); on the U.S. Fish and Wildlife Service Birds of Conservation Concern National Priority list; listed as priority species in the AZ State Comprehensive Wildlife Conservation Strategy; and NatureServe national or subnational conservation rank of N1, N2, S1 or S2. These are the criteria listed in the published Forest Service draft directives (FSH 1909.12 Chapter 40) for determining species-of-interest. Species that were listed as federally endangered or threatened, or that were determined to be potential species-of concern were not included as potential species-of-interest.

Summary – Over three-quarters (76.5%) of all species on the Apache-Sitgreaves National Forests were identified as falling within categories defined by the USFS planning directives (Table 7-13). While only 9.1% were identified as potential species-of-concern, approximately 65% were identified as potential species-of-interest. Notably, almost one-quarter (24%) of all fish that inhabit the Apache-Sitgreaves National Forests are federally listed threatened or endangered, and another 28% are identified as potential species-of-concern. In addition to the criteria used to define these categories, the R3 Species Database includes additional conservation status information, such as species listed on the Region 3 Sensitive Species List and animals on the state Comprehensive Wildlife Conservation Strategy list. All but two species on the Region 3 Sensitive Species List that inhabit Apache-Sitgreaves National Forests, the cactus mouse (*Peromyscus eremicus*) and Arizona sunflower (*Helianthus arizonensis*), were captured within the categories defined by the directives.

Table 7-13. Number of species identified as endangered or threatened, species-of-concern, species-of-interest, or no category for the Apache-Sitgreaves National Forests based on information in the R3 Species Database.

	Endangered and Threatened		Species-of-Concern		Species-of-Interest		No Category		Total
	#	%	#	%	#	%	#	%	
Amphibians	1	7.7	1	7.7	7	53.8	4	30.8	13
Birds	3	0.9	8	2.5	268	82.7	45	13.9	324
Clam	0	0.0	1	100.0	0	0.0	0	0.0	1
Fish	6	24.0	7	28.0	7	28.0	5	20.0	25
Insect	0	0.0	4	100.0	0	0.0	0	0.0	4
Mammals	3	2.9	6	5.7	52	49.5	44	41.9	105
Plants	1	3.6	19	67.9	7	25.0	1	3.6	28
Reptiles	0	0.0	2	5.6	7	19.4	27	75.0	36
Snail	0	0.0	1	100.0	0	0.0	0	0.0	1
Total	14	2.6	49	9.1	348	64.8	126	23.5	537

V. Ecoregional Assessment Conservation Areas and Conservation Targets

Ecoregional assessments are science-based efforts to identify the minimum set of areas (conservation areas) on the landscape that are necessary to maintain the biological diversity of an ecoregion. The ecoregional assessment process includes the identification of conservation targets (including species, ecological systems, and important biological features) that represent the biological diversity within the ecoregion. Conservation goals (including distribution, size and minimum number of viable occurrences) are established for each conservation target within the ecoregion. An iterative process is used to identify a suite of conservation areas that most efficiently meets the conservation goals for all conservation targets within the ecoregion. A more detailed explanation of the ecoregional assessment process is provided in Chapter 2. For this report, the results of these ecoregional analyses were used to identify the extent and distribution of overlap between conservation areas and ranger districts, roadless areas, wilderness areas (including the Blue Range Primitive Area) and other areas with special designations (including the Wildcat Research Natural Area and numerous wildlife habitat areas) on the Apache-Sitgreaves National Forests. The conservation targets associated with each overlapping conservation area were also identified.

Nine individual conservation areas from ecoregional assessments overlap the Apache-Sitgreaves National Forests (Figure 7-9, Table 7-14), totaling 954,400 acres, or 45.2% of the Forests. Conservation area overlap on individual districts ranged from 10.1% on the Lakeside to 69.2% on the Alpine (Table 7-15). Overall, 24.5% of the total area of these nine conservation areas overlaps the Apache-Sitgreaves National Forests. For four of the nine overlapping conservation areas, more than half of the conservation area overlaps the Apache-Sitgreaves (Table 7-14).

Nearly two-thirds (65.8%) of the area of the Apache-Sitgreaves National Forests overlapped by conservation areas does not have specific land use designations (Table 7-17), while approximately 20% of the overlap area is roadless area and 12.2% is wilderness area. A higher percentage of roadless areas (58.2%) and wilderness areas (52.1%) are overlapped by conservation areas than areas of special designation (39.7%) or areas with no designations (41.6%).

Conservation targets were summarized for all nine conservation areas that overlap with the Apache-Sitgreaves National Forests. A total of 163 conservation targets occur within these conservation areas (Figure 7-10). Of these, 44 (27.0%) are coarse filter targets (ecological systems, communities or features), while 119 (73.0%) are individual species. Sixty-nine (42.3%) targets are associated with riparian and aquatic systems, while 94 (57.7%) are associated with terrestrial habitats (Table 7-16). A complete listing of all conservation targets by taxonomic group for the Apache-Sitgreaves is provided in Appendix 7-B and conservation targets for each conservation area are provided in Appendix 7-C.

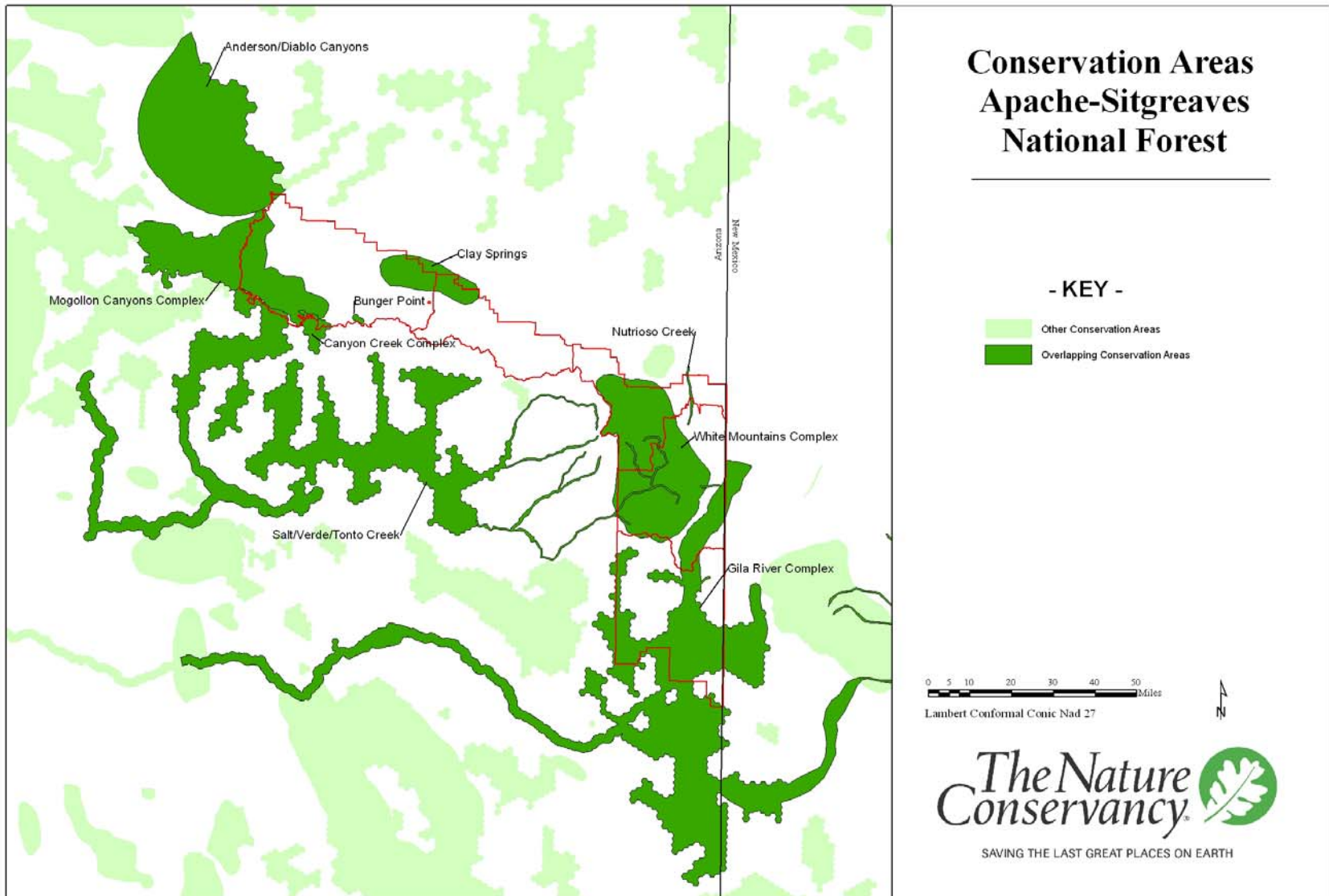


Figure 7-9. Conservation areas (N=8) that overlap the Apache-Sitgreaves National Forests in Arizona.

Table 7-14. Conservation areas (N=9) that overlap five ranger districts on the Apache-Sitgreaves National Forests in Arizona.

Conservation Area	Ranger Districts ^a	Overlap (Acres)	% of Conservation Area
Anderson/Diablo Canyons	BM	1,300	0.2
Bunger Point	BM	2,400	95.1
Canyon Creek Complex	BM	5,900	23.9
Clay Springs	BM,L	78,900	79.9
Gila River Complex	A,C	297,600	21.8
Mogollon Canyons Complex	BM	139,500	41.0
Nutrioso Creek	A,S	3,700	86.2
Salt/Verde/Tonto Creek	A,BM,S	19,100	1.8
White Mountains Complex	A,C,S	405,900	96.7

^aA = Alpine, BM= Black Mesa, C = Clifton, L = Lakeside, S = Springerville

Table 7-15. Extent of overlap between ecoregional conservation areas and five ranger districts on the Apache-Sitgreaves National Forests in Arizona.

District	Number of Conservation Areas	Overlap (Acres)	Percent of District
Alpine	4	311,200	69.2
Black Mesa	6	205,800	33.4
Clifton	2	241,100	48.2
Lakeside	1	27,400	10.1
Springerville	3	169,000	61.8
Apache-Sitgreaves N.F Total	9 ^a	954,400	45.2

^aSeveral conservation areas overlap more than one ranger district

Table 7-16. Number of conservation targets associated with aquatic/riparian and terrestrial habitats for nine conservation areas that overlap the Apache-Sitgreaves National Forests in Arizona.

Conservation Area	Habitat		Total
	Aquatic/Riparian	Terrestrial	
Anderson/Diablo Canyons	11	22	33
Bunger Point	1	2	3
Canyon Creek Complex	9	7	16
Clay Springs	2	2	4
Gila River Complex	65	53	118
Mogollon Canyons Complex	14	23	37
Nutrioso Creek	7	1	8
Salt/Verde/Tonto Creek	41	47	88
White Mountains Complex	21	32	53

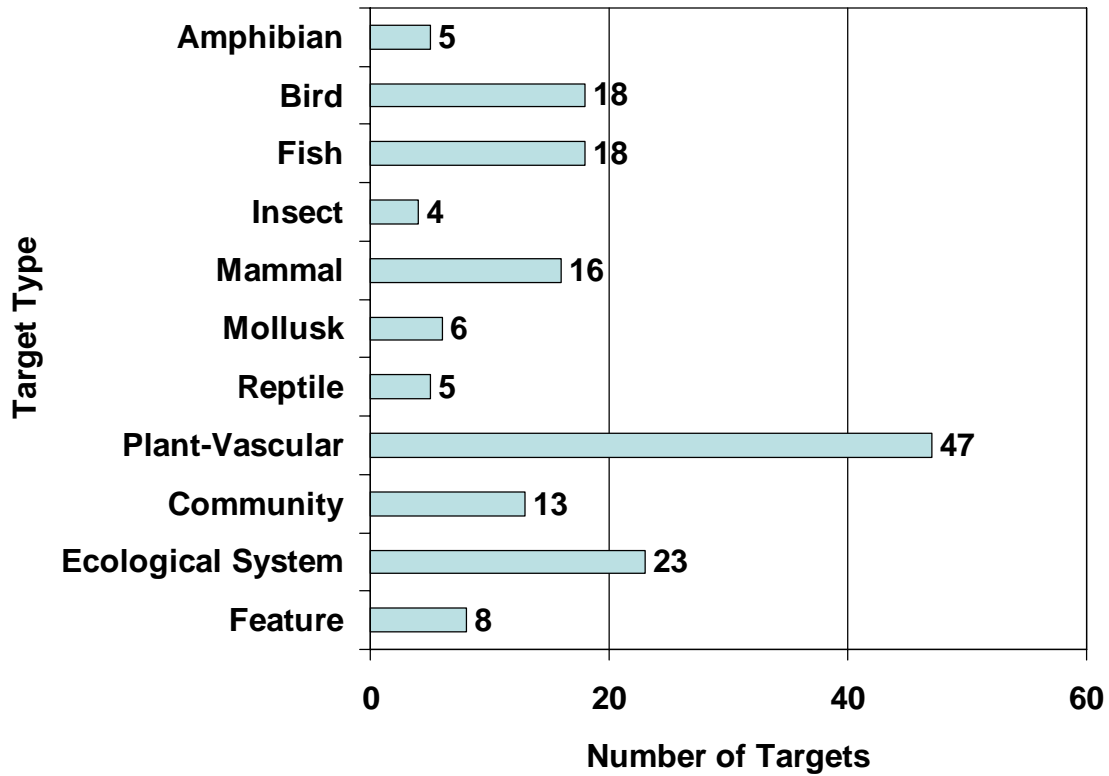


Figure 7-10. Number of conservation targets, by type, that occur on nine conservation areas overlapping the Apache-Sitgreaves National Forests in Arizona.

Table 7-17. Overlap between conservation areas and areas with special designations on the Apache-Sitgreaves National Forests in Arizona.

Designation	Acres within Conservation Areas	% of Conservation Areas	% of Designated Areas
Wilderness Areas	116,200	12.2	52.1
Roadless Areas	188,400	19.8	58.2
Roadless/Special Area	1,400	0.1	51.9
Special Area	19,700	2.1	39.7
No Designation	627,600	65.8	41.6

Discussion

Systems Diversity

Three PNVTs dominate the Apache-Sitgreaves National Forests: ponderosa pine forests, pinyon-juniper woodlands, and Madrean encinal woodlands. In total, they comprise approximately 1,583,400 acres or 79% of the Forests. All three systems are unique to the Southwest or western North America, support a host of distinct organisms that depend primarily on these vegetation systems for their survival, and face various conservation threats.

Ponderosa pine forests are restricted primarily to western North America. Ponderosa pine dependent species in Region 3 include Abert's squirrel (*Sciurus aberti*), which is a species found solely in select pockets of ponderosa pine forests in the four corner states (Arizona, New Mexico, Utah and Colorado) and Wyoming. This system also provides critical habitat to a myriad of other plants and animals, some of which are of state or federal conservation concern, such as the northern goshawk (*Accipiter gentilis*) and the Mexican spotted owl (*Strix occidentalis lucida*), respectively. Currently, research efforts on Southwest forests have largely focused on threats that ponderosa pine systems face, especially that of catastrophic fires. Catastrophic fires can have a negative impact on the biodiversity this system supports. The Apache-Sitgreaves National Forests manage 16% of the ponderosa pine on Region 3 lands, and therefore, has a unique opportunity to use current scientific knowledge and methodologies to help guide management practices for this system.

Pinyon-juniper woodlands are unique to southwestern United States (primarily found in Arizona, Colorado, New Mexico, Nevada, and Utah), and also support a host of distinct organisms. For example, pinyon-juniper woodland provides habitat for the pinyon jay (*Gymnorhinus cyanocephalus*), that depends primarily on this vegetation type for its existence. Currently, the health of pinyon-juniper woodlands faces threats across Region 3 Forest Service lands, primarily due to the combined interactions of drought, bark beetle invasions, and altered fire regimes. Such threats to the system also endanger the existence of the species that depend upon the health of the pinyon-juniper woodlands. The Apache-Sitgreaves manages approximately 11% of all pinyon-juniper woodlands across Region 3 Forest Service lands.

The Madrean encinal woodlands are restricted to extreme southwestern United States (southern Arizona, New Mexico and Texas), where it is considered at its most northern distributional limit. Unique assemblages of vegetation of both tropical and sub-tropical origins make up this system, which supports unique biota of both northern and southern origins. Maintaining these unique assemblages of plant and animal species is critical for sustaining biodiversity in the Southwest and for Region 3 National Forests. Currently, Region 3 Forests manage the largest portion (42%) of Madrean encinal woodlands relative to other major landowners in Arizona and New Mexico, and the Apache-Sitgreaves is responsible for approximately 10% of this system in Region 3 lands.

Grasslands

Grasslands in the Southwest typically maintain high levels of diversity for both plants and animals. In part, this is a result of the blending of several biogeographical regions (Parmenter and others 1995) and the resultant mixing of species from northern and southern regions. Also, southwestern grasslands tend to lie adjacent to other habitat types and along with grassland-specialist species, are used by generalist species from adjacent habitats (Parmenter and Van Devender 1995). This is particularly true on the Apache-Sitgreaves, where altitudinal gradients lead to a blending of low and mid-elevation communities. Notably high diversity of many widespread animal groups, including invertebrates (grasshoppers, termites, and ants) and vertebrates (rodents) are associated with southwestern grasslands. The richness of these species found on southwestern grasslands is tied to the species composition, habitat structure, and productivity of the plant community (Arenz and Joern 1996, Lawton 1983).

Changes in the structure and function of grassland systems have been noted as the primary cause of the loss of native diversity within grasslands (Stacy 1995). Finch (2004) identified and summarized the major threats to grassland biodiversity as the loss of natural fire cycles, overgrazing by livestock, prairie dog eradication, exotic grasses, shrub encroachment, erosion, and habitat fragmentation. The Arizona Statewide Grasslands Assessment documented several of these factors as threats to grasslands on the Apache-Sitgreaves National Forests. In particular, over 70% of grasslands on the Apache-Sitgreaves whose current condition were assessed are shrub invaded. Increases in shrub cover within grasslands can significantly affect species richness. While the diversity of some groups, such as birds, may actually increase due to increased vertical structure associated with shrubs or trees (Knopf and Scott 1990) these changes are generally associated with increases in habitat generalists and a sharp decline in grassland specialists (Knopf 1992).

A key characteristic of shrub-invaded grasslands is its restoration potential. The potential to restore shrub-invaded grasslands is affected by a complex web of interacting physical and biological factors that include climate, topography, grazing, introduced/invasive species, and fire. Shrub cover can be reduced with prescribed burns when sufficient fuels are present to carry a fire of adequate intensity (Gori and Backer 2005). Often, the fuels required to allow fires of adequate intensity to achieve this goal are lacking, and areas must be rested from grazing to allow fuels to accumulate. The number of growing seasons of rest needed to accumulate these fuels varies from site to site. Schussman and Gori (2004) estimated that 44% of sites in Arizona could be burned with three growing seasons or less of rest, while the remainder of grasslands would need longer periods of rest.

According to the Arizona Grasslands Assessment, approximately 30% of grasslands on the Apache-Sitgreaves National Forests have exceeded a threshold of 35% shrub cover that indicates a type conversion from grassland to shrubland. This transition can result in a likely permanent loss of grassland systems and the species that depend on them. Even given long periods (50 years) of grazing rest, it is unlikely that these former grasslands can be restored to open native conditions (Hennessey and others 1983). While increases in perennial grass cover may occur (Valone and others. 2002) at certain sites based upon soil type, erosion and shrub species

composition, it is unlikely that these sites will accumulate sufficient fine fuels to carry a fire intense enough to reduce shrub cover and restore open grassland conditions.

Nearly 20% of the grasslands that occur on Region 3 National Forests in Arizona are found on the Apache-Sitgreaves National Forests. Black Mesa, Lakeside, and Clifton Ranger Districts, in particular, have significant areas of contiguous grasslands that are shrub invaded, but have significant potential for restoration. As noted by Finch (2004), maintaining grasslands at sufficient scales is vital for supporting grassland-dependent species, as habitat fragmentation has detrimental effects on grassland biodiversity. These grassland areas provide a valuable opportunity to manage grasslands on the Forests, and to partner with adjacent landowners, to restore grassland function and structure at sufficient scales to ensure the sustainability of species that depend on this system.

Riparian and Aquatic Species and Systems

Aquatic and Riparian systems are obviously an important component of the diversity that exists on the Apache-Sitgreaves National Forests. According to Arizona Freshwater Assessment, the Apache-Sitgreaves has the most stream miles with native fish species occurrences and accounts for nearly 40% of all occupied stream miles within Region 3 National Forests in Arizona. Of the 14 native fish species identified as occurring on the Apache-Sitgreaves, six occur predominately (greater than two-thirds of occurrences) on the Apache-Sitgreaves, including all occurrences of the loach minnow.

Based on Olden and Poff (2005), it is evident that native fish distributions within the Lower Colorado watershed and throughout the Southwest are dynamic, with the distribution of most native fishes declining. Interestingly, Olden and Poff (2005) found a significant relationship between distributional declines and probability of local extirpation for native fish species. Ten of 13 native fish species on the Apache-Sitgreaves addressed by Olden and Poff (2005) were determined to have declining distributions. The decline in distributions for these species suggests an increased probability of extirpation from the Forests. The Freshwater Assessment clearly identifies areas on the Apache-Sitgreaves with occurrences of these native fish. Within a forest planning context, it may be important to consider the uses and activities that occur within these areas to assess their compatibility with maintaining the distribution and populations of native fish on the Apache-Sitgreaves National Forests.

The causes of decline are many and have varied over time and space. Demands placed upon the region's limited water supplies are increasing as Arizona's population continues to grow, suggesting that activities occurring outside Forest boundaries could play an increasing role in the status of resources USFS is responsible for managing in a sustainable manner. Regional assessment data summarized here demonstrate the important role USFS plays in managing native fish habitat. Changes documented in native fish distribution combined with increasing pressure on limited water supplies indicate that native fish, watershed, and ground-water management may be an important focal area for comprehensive evaluation in forest plan revisions.

Species Richness and Conservation Status

According to the R3 species database, at least 537 terrestrial and aquatic vertebrate species, and plants and invertebrates of conservation concern occur on the Apache-Sitgreaves National Forest. The Apache-Sitgreaves is responsible for managing many of the species of conservation concern on Region 3 Forests. For example, the Apache-Sitgreaves manages 17 federally endangered, threatened, candidate or proposed species. Furthermore, the Apache-Sitgreaves manages 56 species with special state conservation status; 60 species with NatureServe global rankings that warrant conservation concern; 63 species with NatureServe national rankings that warrant conservation concern; and 175 species with NatureServe state rankings that warrant conservation concern. Finally, the R3 Species Database identifies 49 potential species-of-concern; 348 potential species-of-interest; 30 bird species on the Partners in Flight Watch List; and 28 Birds of Conservation Concern. In assessing the species by taxa, over half (52%) of all fish that inhabit the Apache-Sitgreaves National Forests are federally listed threatened or endangered or identified as potential species-of-concern.

A major threat for many species identified as being of conservation concern is the degradation and loss of habitat. Maintaining healthy vegetation systems that support these species should be an important component in sustaining viable populations of species of conservation concern on the Apache-Sitgreaves National Forests. The assessments discussed in this report provide important information on the systems and locations on the Apache-Sitgreaves that are important for maintaining system and species diversity. For instance, the analysis of PNVTs highlighted the important vegetation systems that occur on the Apache-Sitgreaves, which include ponderosa pine, pinyon-juniper, and Madrean encinal. In addition, conservation areas, identified through ecoregional assessments, identify and delineate areas on the landscape that provide the greatest opportunity for sustaining these systems and the species they support.

All of the ranger districts on the Apache-Sitgreaves are overlapped by one or more conservation areas. These conservation areas include 163 conservation targets, including 119 individual species. The specific locations where conservation areas overlap the Apache-Sitgreaves highlight important places for the conservation of ecosystem and species diversity on the Forests and within Arizona and New Mexico. These areas of overlap represent the most viable locations on the Apache-Sitgreaves for sustaining this suite of species, ecological systems, and biological processes.

Relevance to Forest Planning

This analysis of existing regional assessment information identifies important biological and ecological characteristics of the Apache-Sitgreaves National Forests. This information serves as an important baseline for addressing the ecological sustainability component of the forest plan process under the new National Forest Management Act planning regulations, both in terms of ecosystem and species diversity. It may also be useful in understanding the current condition of ecological resources on the Apache-Sitgreaves, identifying ecological characteristics that may be useful in defining desired future conditions, and identifying changes in management necessary to sustain biodiversity. For example, the analysis of ecosystem data demonstrates the variety of

systems that occur on the Apache-Sitgreaves, and identifies systems (and their associated species diversity) for which the Apache-Sitgreaves has disproportionate responsibility within the context of Region 3, such as the ponderosa pine and pinyon-juniper forests. This analysis also demonstrates the importance of grasslands on the Apache-Sitgreaves within a landscape context. The restoration of grasslands on the Apache-Sitgreaves to open native grassland condition, along with the ecological functions that support them, will help promote the large-scale sustainability of important grassland areas within the Southwest.

Along with ecosystems, these results demonstrate the diversity of species that occur on the Apache-Sitgreaves. The identification of a suite of potential species-of-concern and species-of-interest suggests that there are many species whose viability may need to be addressed beyond just providing for healthy ecosystems. The specific needs of these species, as well as their distribution at National Forest and regional scales, may need to be considered to sustain them.

Ecoregional assessments provide a strategic, regional perspective on maintaining biodiversity at large, ecoregional scales that may be useful in forest planning. The suite of conservation areas identified in the ecoregional assessments represents the minimum area on the landscape needed to maintain the region's biodiversity and may serve as priority areas for considering the impacts of management on ecological sustainability. Used within a forest planning context, consideration of conservation areas incorporates, by default, a regional perspective on ecological sustainability and demonstrates consideration of sustainability issues at scales beyond its boundaries.

Within the forest planning framework, it may be useful to evaluate currently allowable land uses and activities within conservation areas and determine associated impacts to biodiversity. A synthesis of conservation area overlap with areas with special designations (e.g. wilderness areas, research natural areas, wildlife habitat areas) on the Apache-Sitgreaves demonstrates the wide variety of current management emphases and activities that occur within conservation areas. The largest proportion of conservation area overlap falls on areas with no special designations, although significant areas also overlap wilderness and roadless areas. It is apparent that achieving biodiversity sustainability on the Apache-Sitgreaves cannot be accomplished entirely within existing designated special areas, and must be accomplished within the varied uses and activities that occur on the Forests. For forest planning purposes, it may be useful to determine the compatibility of forest management and uses within conservation areas with desired biodiversity goals, and identify changes that may be needed to achieve sustainability within these areas.

It is important to note that conservation areas do not imply the need for special protections or blanket restriction of activities. Rather, conservation areas can be viewed as priority areas, based on the large scale perspective of ecoregional assessments, for assessing the impacts of ongoing or planned uses and activities in regards to their compatibility with sustaining biodiversity at regional scales. To aid in these planning efforts, each conservation area has associated with it a suite of conservation targets (species, vegetation communities, and ecological systems, and features) that are representative of the biodiversity in that area. Evaluation of the environmental and ecological needs of these conservation targets, including both the habitats and ecological

processes that support them, as well as identifying threats to their sustainability can be used to assess the compatibility of ongoing or planned uses or activities in these areas.

For example, the White Mountains Complex conservation area encompasses 419,800 acres, of which 405,900 (96.7%) fall on the Clifton, Alpine, and Springerville Ranger Districts of the Apache-Sitgreaves National Forests. Fifty-three conservation targets, including 34 individual species, and 19 communities, ecological systems, and features (see Appendix 7-C), are associated with the White Mountains Complex conservation area. These targets can be used as a tool to assess the compatibility of current or planned activities within the conservation area with sustainability goals. For example, it may be useful to evaluate current conditions of the forest communities within this conservation area relative to the historic range of variability and, if necessary, identify potential changes in management that may move these systems to within historic ranges. Similarly, by identifying the ecological needs of species conservation targets and threats to their sustainability, the compatibility of current activities can be assessed. For example, several of the mammalian conservation targets (New Mexico jumping mouse, Arizona montane vole) within the conservation area are associated with streams, grassy wet meadows, and riparian zones. These species are threatened by agricultural, industrial, and recreational development in these areas, stream alteration, and range management. It may be useful to evaluate management prescriptions within the conservation area and if necessary, identify changes in allowed activities or uses that may reduce or mitigate these threats.

References

- Arenz, C.L. and Joern, A. 1996. Prairie legacies -- invertebrates. Pages 91-109. In: F.B. Samson and F.L. Knopf, eds. *Prairie conservation: preserving North America's most endangered ecosystem*. Washington, DC: Island Press.
- Finch, Deborah M., Editor. 2004. *Assessment of grassland ecosystem conditions in the Southwestern United States. Volume 1. Gen. Tech. Rep. RMRS-GTR-135-vol. 1*. Fort Collins, CO: U.S. Department of Agriculture, Forest Service, Rocky Mountain Research Station. p.167.
- Gori, D. F. and Backer, D. 2005. Watershed Improvement Using Prescribed Burns as a Way to Restore Aquatic Habitat for Native Fish. In: Gottfried, Gerald J.; Gebow, Brooke S.; Eskew, Lane G.; and Edminster, Carleton B., compilers. 2005. *Connecting mountain islands and desert seas: biodiversity and management of the Madrean Archipelago II*. 2004 May 11-15; Tucson, AZ. Proceedings RMRS-P-36. Fort Collins, CO: U.S. Department of Agriculture, Forest Service, Rocky Mountain Research Station. 631 p.
- Gori, D.F., and C.A.F. Enquist. 2003. An assessment of the spatial extent and condition of grasslands in central and southern Arizona, southwestern New Mexico, and Northern Mexico. Prepared by The Nature Conservancy, Arizona Chapter. 28 pp.
- Hennessy, J.T., Gibbens, R.P., Tromble, J.M., and Cardenas, M. 1983. Vegetation changes from 1935 to 1980 in mesquite dunelands and former grasslands of southern New Mexico. *Journal of Range Management* 36: 370-374.
- Lawton, J.H. 1983. Plant architecture and the diversity of phytophagous insects. *Annual Review of Entomology*. 28: 23-29.
- Knopf, F.L. 1992. Faunal mixing, faunal integrity, and the biopolitical template for diversity conservation. *Transactions of the North American Wildlife and Natural Resources Conference*. 57: 330-342.
- Knopf, F.L. and Scott, M. L. 1990. Altered flows and created landscapes in the Platte River Headwaters, 1840-1990. Pages 47-70. In: J.M. Sweeney, ed. *Management of Dynamic Ecosystems*. West Lafayette: North Central Section, Wildlife Society.
- Olden, J.D. and Poff, N.L. 2005. Long-term trends of native and non-native fish faunas in the American Southwest. *Animal Biodiversity and Conservation* 28: 75-89.
- Parmenter, R. R., Brantley, S. L., Brown, J. H., Crawford, C. S., Lightfoot, D. C. and Yates, T. L. 1995. Diversity of animal communities on southwestern rangelands: species patterns, habitat relationships, land management. Pages 50-71. In: N.E. West, ed. *Biodiversity on Rangelands*. Logan: Utah State University, College of Natural Resources.

- Parmenter, R.R. and Van Devender T.R . 1995. Diversity, spatial variability, and functional roles of vertebrates in the desert grassland. Pages 196-229. In: M.P. McClaran and T.R. Van Devender, eds. The desert grassland. Tucson: University of Arizona Press.
- Schussman, H. and Gori D.F. 2004. An ecological assessment of the Bureau of Land Management's Current Fire Management Plans: Materials and Recommendations for future fire planning. The Nature Conservancy, Tucson, Arizona.
- Stacey, P.B. 1995. Diversity of rangeland bird populations. Pages 33-41. In: N.E. West, ed. Biodiversity on Rangelands. Logan: Utah State University, College of Natural Resources.
- Turner, D.S. and List, M. In Press. Mapping Arizona's Native Fish Distributions: A Tool for Conservation Analysis.
- U.S. Geological Survey National Gap Analysis Program. 2004. Provisional Digital Land Cover Map for the Southwestern United States. Version 1.0. RS/GIS Laboratory, College of Natural Resources, Utah State University.
- Valone, T.J, Meyer, M., Brown, J.H. and Chew R. M. 2002. Timescale of perennial grass recovery in desertified arid grasslands following livestock removal. Conservation Biology 16: 995-1002.
- White, M.R. Characterization of, and change in the subalpine and montane grasslands, Apache-Sitgreaves National Forest, Arizona. PhD. Dissertation, School of Forestry, Northern Arizona Univ, Flagstaff, AZ.

Appendix 7-A. Plants and animals of the Apache-Sitgreaves National Forests*. Refer to Chapter 2 for more information on how the data was generated for this table. Also, see information regarding the R3 Species data base at www.azconservation.org.

NatureServe Scientific Name	NatureServe Common Name	Potential Species List	G-rank	N-rank	AZ S-rank	ESA status	AZ state status	AZ SGCN	Birds of Conserv. Concern	Partners in Flight Watch List
<i>Ambystoma tigrinum</i>	Tiger Salamander		G5	N5	S5					
<i>Bufo debilis insidiosus</i>	Western Green Toad	SOI	T5	N4	S3			X		
<i>Bufo microscaphus</i>	Arizona Toad	SOC	G3	N3N4	S3S4					
<i>Bufo punctatus</i>	Red-Spotted Toad	SOI	G5	N5	S5			X		
<i>Bufo woodhousii</i>	Woodhouse's Toad		G5	N5	S5					
<i>Hyla arenicolor</i>	Canyon Treefrog	SOI	G5	N5	S5			X		
<i>Hyla wrightorum</i>	Mountain Treefrog	SOI	G4	N4	S4			X		
<i>Pseudacris triseriata</i>	Western Chorus Frog	SOI	G5	N5	S5			X		
<i>Rana catesbeiana</i>	Bullfrog		G5	N5	SNA					
<i>Rana chiricahuensis</i>	Chiricahua Leopard Frog	TE	G3	N3	S3	T	WSC	X		
<i>Rana pipiens</i>	Northern Leopard Frog	SOI	G5	N5	S2		WSC	X		
<i>Rana yavapaiensis</i>	Yavapai Leopard Frog	SOI	G4	N4	S4		WSC	X		
<i>Spea multiplicata</i>	New Mexico Spadefoot		G5	N5	S5					
<i>Accipiter cooperii</i>	Cooper's Hawk	SOI	G5	N5B	S4			X		
<i>Accipiter gentilis</i>	Northern Goshawk	SOI	G5	N4B	S3		WSC	X		
<i>Accipiter gentilis apache</i>	Apache Northern Goshawk	SOC	T3	N2B, N2N	S1S2		WSC	X		
<i>Accipiter striatus velox</i>	Sharp-Shinned Hawk	SOI	T5	N5B				X		
<i>Actitis macularia</i>	Spotted Sandpiper	SOI	G5	N5B	S3S4			X		
<i>Aechmophorus clarkii</i>	Clark's Grebe	SOI	G5	N5B	S3		WSC	X		
<i>Aechmophorus occidentalis</i>	Western Grebe		G5	N5B	S3					
<i>Aegolius acadicus acadicus</i>	Northern Saw-Whet Owl	SOI	TU	NNR				X		
<i>Aeronautes saxatalis</i>	White-Throated Swift	SOI	G5	N5B	S5			X		X
<i>Agelaius phoeniceus</i>	Red-Winged Blackbird	SOI	G5	N5	S5			X		
<i>Aimophila ruficeps</i>	Rufous-Crowned Sparrow	SOI	G5	N5	S4			X		
<i>Aix sponsa</i>	Wood Duck	SOI	G5	N5B	S2B S3N			X		
<i>Ammodramus bairdii</i>	Baird's Sparrow	SOI	G4	N3B, N2N	S2N		WSC	X	X	X
<i>Ammodramus savannarum</i>	Grasshopper Sparrow		G5	N5B	S3					
<i>Amphispiza bilineata</i>	Black-Throated Sparrow	SOI	G5	N5	S5			X		
<i>Anas acuta</i>	Northern Pintail	SOI	G5	N5B	S2B S5N			X		

* Note: Scientific and common names recognized by NatureServe are used, unless highlighted in bold.

NatureServe Scientific Name	NatureServe Common Name	Potential Species List	G- rank	N- rank	AZ S-rank	ESA status	AZ state status	AZ SGCN	Birds of Conserv. Concern	Partners in Flight Watch List
<i>Anas americana</i>	American Wigeon	SOI	G5	N5B	S1B S5N			X		
<i>Anas clypeata</i>	Northern Shoveler	SOI	G5	N5B	S1B S5N					
<i>Anas crecca</i>	Green-Winged Teal	SOI	G5	N5B	S3B S5N			X		
<i>Anas cyanoptera</i>	Cinnamon Teal	SOI	G5	N5B	S5			X		
<i>Anas discors</i>	Blue-Winged Teal	SOI	G5	N5B	S2B S5N			X		
<i>Anas platyrhynchos</i>	Mallard	SOI	G5	N5B	S5			X		
<i>Anas strepera</i>	Gadwall	SOI	G5	N5B	S5			X		
<i>Anthus rubescens</i>	American Pipit	SOI	G5	N5B	S2B S5N			X		
<i>Anthus spragueii</i>	Sprague's Pipit	SOI	G4	N4B	S2N		WSC	X	X	X
<i>Aphelocoma californica</i>	Western Scrub-Jay		G5	N5	S5					
<i>Aphelocoma ultramarina</i>	Mexican Jay	SOI	G5	N5	S5			X		
<i>Aquila chrysaetos</i>	Golden Eagle	SOI	G5	N5B	S4			X		
<i>Archilochus alexandri</i>	Black-Chinned Hummingbird	SOI	G5	N5B	S5			X		
<i>Ardea alba egretta</i>	Great Egret	SOI	TNR	NNR			WSC	X		
<i>Ardea herodias</i>	Great Blue Heron		G5	N5B	S5					
<i>Asio flammeus</i>	Short-Eared Owl	SOI	G5	N5B	SNR			X		X
<i>Asio otus</i>	Long-Eared Owl	SOI	G5	N5B	S2B S3S4N					
<i>Athene cunicularia hypugaea</i>	Burrowing Owl	SOI	T4	N4	S3			X	X	
<i>Auriparus flaviceps</i>	Verdin		G5	N5	S5					
<i>Aythya affinis</i>	Lesser Scaup Duck	SOI	G5	N5B	S5N			X		
<i>Aythya americana</i>	Redhead	SOI	G5	N5B	S4			X		
<i>Aythya collaris</i>	Ring-Necked Duck	SOI	G5	N5B	S5			X		
<i>Aythya marila</i>	Greater Scaup Duck	SOI	G5	N5B	S1N			X		
<i>Aythya valisineria</i>	Canvasback Duck	SOI	G5	N5B	S1B S4N			X		
<i>Baeolophus ridgwayi</i>	Juniper Titmouse		G5	N5	S5					
<i>Baeolophus wollweberi</i>	Bridled Titmouse	SOI	G5	N4	S4			X		
<i>Bombycilla cedrorum</i>	Cedar Waxwing	SOI	G5	N5	S3S4N			X		
<i>Bombycilla garrulus</i>	Bohemian Waxwing		G5	N5B						
<i>Botaurus lentiginosus</i>	American Bittern	SOI	G4	N4B	S1S2		WSC	X		
<i>Branta canadensis</i>	Canada Goose	SOI	G5	N5B	S4N			X		
<i>Bubo virginianus</i>	Great-Horned Owl		G5	N5	S5					
<i>Bubulcus ibis</i>	Cattle Egret	SOI	G5	N5B	S1B S4N			X		
<i>Bucephala albeola</i>	Bufflehead	SOI	G5	N5B	S5N			X		
<i>Bucephala clangula</i>	Common Goldeneye	SOI	G5	N5B	S5N			X		
<i>Bucephala islandica</i>	Barrow's Goldeneye	SOI	G5	N5B	S1N			X		

NatureServe Scientific Name	NatureServe Common Name	Potential Species List	G-rank	N-rank	AZ S-rank	ESA status	AZ state status	AZ SGCN	Birds of Conserv. Concern	Partners in Flight Watch List
<i>Buteo albonotatus</i>	Zone-Tailed Hawk	SOI	G4	N4B	S4			X		
<i>Buteo jamaicensis</i>	Red-Tailed Hawk		G5	N5B	S5					
<i>Buteo lagopus</i>	Rough-Legged Hawk	SOI	G5	N5B	SNRN			X		
<i>Buteo regalis</i>	Ferruginous Hawk	SOI	G4	N4B	S2B S4N		WSC	X	X	
<i>Buteo swainsoni</i>	Swainson's Hawk	SOI	G5	N5B	S3			X		X
<i>Buteogallus anthracinus</i>	Common Black-Hawk	SOI	G4	N3B	S3		WSC	X	X	
<i>Butorides virescens</i>	Green Heron	SOI	G5	N5B	S4			X		
<i>Calamospiza melanocorys</i>	Lark Bunting	SOI	G5	N5B	S1B S5N			X	X	
<i>Calcarius ornatus</i>	Chestnut-Collared Longspur	SOI	G5	N5B	S3N			X		
<i>Calidris alpina</i>	Dunlin	SOI	G5	N5B	S2N			X		
<i>Calidris bairdii</i>	Baird's Sandpiper	SOI	G5	N4B	SNA			X		
<i>Calidris himantopus</i>	Stilt Sandpiper	SOI	G5	N3B				X	X	
<i>Calidris mauri</i>	Western Sandpiper	SOI	G5	N5B	S1N			X		
<i>Calidris melanotos</i>	Pectoral Sandpiper	SOI	G5	N5B	SNA			X		
<i>Calidris minutilla</i>	Least Sandpiper	SOI	G5	N5B	S5N			X		
<i>Calidris pusilla</i>	Semipalmated Sandpiper		G5	N5B						
<i>Callipepla gambelii</i>	Gambel's Quail		G5	N5	S5					
<i>Callipepla squamata</i>	Scaled Quail	SOI	G5	N5	S5			X		X
<i>Calypte anna</i>	Anna's Hummingbird	SOI	G5	N5	S5			X		
<i>Calypte costae</i>	Costa's Hummingbird	SOI	G5	N5B, N4N	S5			X		X
<i>Caprimulgus vociferus</i>	Whip-Poor-Will	SOI	G5	N5B, NNRN	S4			X		
<i>Cardellina rubrifrons</i>	Red-Faced Warbler	SOI	G5	N4B	S4			X	X	X
<i>Cardinalis cardinalis</i>	Northern Cardinal		G5	N5	S5					
<i>Carduelis pinus</i>	Pine Siskin		G5	N5	S5					
<i>Carduelis psaltria</i>	Lesser Goldfinch	SOI	G5	N5	S5			X		
<i>Carduelis tristis</i>	American Goldfinch	SOI	G5	N5	S1B S5N					
<i>Carpodacus cassinii</i>	Cassin's Finch	SOI	G5	N5	S4			X		
<i>Carpodacus mexicanus</i>	House Finch	SOI	G5	N5	S5			X		
<i>Carpodacus purpureus</i>	Purple Finch	SOI	G5	N5B	S1S2N			X		
<i>Cathartes aura</i>	Turkey Vulture	SOI	G5	N5B	S5			X		
<i>Catharus fuscescens</i>	Veery	SOI	G5	N5B	S1		WSC			
<i>Catharus guttatus</i>	Hermit Thrush	SOI	G5	N5	S5			X		
<i>Catharus ustulatus</i>	Swainson's Thrush	SOI	G5	N5B	S1			X		
<i>Catherpes mexicanus</i>	Canyon Wren	SOI	G5	N5	S5			X		

NatureServe Scientific Name	NatureServe Common Name	Potential Species List	G- rank	N-rank	AZ S-rank	ESA status	AZ state status	AZ SGCN	Birds of Conserv. Concern	Partners in Flight Watch List
<i>Catoptrophorus semipalmatus</i>	Willet	SOI	G5	N5B	SNA			X		
<i>Certhia americana</i>	Brown Creeper	SOI	G5	N5	S5			X		
<i>Ceryle alcyon</i>	Belted Kingfisher	SOI	G5	N5B	S2B S5N		WSC	X		
<i>Charadrius alexandrinus nivosus</i>	Western Snowy Plover	SOC	T3	N3B	S1		WSC	X		
<i>Charadrius semipalmatus</i>	Semipalmated Plover	SOI	G5	N5B	SNA			X		
<i>Charadrius vociferus</i>	Killdeer	SOI	G5	N5B	S5			X		
<i>Chen caerulescens</i>	Snow Goose	SOI	G5	N5B	S3N			X		
<i>Chen rossii</i>	Ross's Goose	SOI	G4	N4N	S2N			X		
<i>Chlidonias niger</i>	Black Tern	SOI	G4	N4B	SNA			X		
<i>Chondestes grammacus</i>	Lark Sparrow	SOI	G5	N5B	S5			X		
<i>Chordeiles acutipennis</i>	Lesser Nighthawk	SOI	G5	N5B	S5			X		
<i>Chordeiles minor</i>	Common Nighthawk	SOI	G5	N5B	S5			X		
<i>Cinclus mexicanus</i>	American Dipper	SOI	G5	N5	S3			X		
<i>Circus cyaneus</i>	Northern Harrier	SOI	G5	N5B	S1S2B S5N			X	X	
<i>Cistothorus palustris</i>	Marsh Wren	SOI	G5	N5B	S2B S3S4N			X		
<i>Coccythraustes vesperinus</i>	Evening Grosbeak	SOI	G5	N5	S3			X		
<i>Coccyzus americanus occidentalis</i>	Western Yellow-Billed Cuckoo	SOC	T2	N3B	S3	C	WSC	X	X	
<i>Colaptes auratus</i>	Northern Flicker	SOI	G5	N5B	S5			X		
<i>Columba livia</i>	Rock Dove		G5	NNA	SNA					
<i>Contopus cooperi</i>	Olive-Sided Flycatcher	SOI	G4	N4B	S4			X		X
<i>Contopus pertinax</i>	Greater Pewee	SOI	G5	N4B	S4			X	X	
<i>Contopus sordidulus</i>	Western Wood-Pewee	SOI	G5	N5B	S5			X		
<i>Coragyps atratus</i>	Black Vulture	SOI	G5	N5B	S1S2			X		
<i>Corvus brachyrhynchos</i>	American Crow	SOI	G5	N5B	S5			X		
<i>Corvus corax</i>	Common Raven	SOI	G5	N5	S5			X		
<i>Cyanocitta stelleri</i>	Steller's Jay	SOI	G5	N5	S5			X		
<i>Cygnus columbianus</i>	Tundra Swan	SOI	G5	N5B	S1N			X		
<i>Cyrtonyx montezumae</i>	Montezuma Quail	SOI	G4	N4	S4			X		X
<i>Dendragapus obscurus</i>	Blue Grouse	SOI	G5	N5	S3			X		X
<i>Dendroica caerulescens</i>	Black-Throated Blue Warbler		G5	N5B						
<i>Dendroica coronata</i>	Yellow-Rumped Warbler	SOI	G5	N5B	S5			X		
<i>Dendroica graciae</i>	Grace's Warbler	SOI	G5	N5B	S5			X	X	X
<i>Dendroica nigrescens</i>	Black-Throated Gray Warbler	SOI	G5	N5B	S5			X	X	

NatureServe Scientific Name	NatureServe Common Name	Potential Species List	G-rank	N-rank	AZ S-rank	ESA status	AZ state status	AZ SGCN	Birds of Conserv. Concern	Partners in Flight Watch List
<i>Dendroica occidentalis</i>	Hermit Warbler	SOI	G4	N4N5B, NNRN	SNA			X		X
<i>Dendroica palmarum</i>	Palm Warbler		G5	N4B, N5N						
<i>Dendroica pensylvanica</i>	Chestnut-Sided Warbler	SOI	G5	N5B	S1N			X		
<i>Dendroica petechia</i>	Yellow Warbler	SOI	G5	N5B	S4			X		
<i>Dendroica townsendi</i>	Townsend's Warbler	SOI	G5	N5B	SNA			X		
<i>Dolichonyx oryzivorus</i>	Bobolink	SOI	G5	N5B	S1		WSC			
<i>Dumetella carolinensis</i>	Gray Catbird	SOI	G5	N5B	S1		WSC	X		
<i>Egretta thula</i>	Snowy Egret	SOI	G5	N5B	S1B S4N		WSC	X		
<i>Empidonax difficilis</i>	Pacific-Slope Flycatcher	SOI	G5	N5B	SNA			X		
<i>Empidonax fulvifrons</i>	Buff-Breasted Flycatcher	SOI	G5	N1B	S1		WSC		X	
<i>Empidonax fulvifrons pygmaeus</i>	Northern Buff-breasted Flycatcher	SOI	T5	N1B	S1			X		
<i>Empidonax hammondi</i>	Hammond's Flycatcher	SOI	G5	N5B	S1B S2S3N			X		
<i>Empidonax oberholseri</i>	Dusky Flycatcher	SOI	G5	N5B	S4			X		
<i>Empidonax occidentalis</i>	Cordilleran Flycatcher	SOI	G5	N5B				X		
<i>Empidonax traillii</i>	Willow Flycatcher	SOI	G5	N5B	S1		WSC	X		X
<i>Empidonax wrightii</i>	Gray Flycatcher	SOI	G5	N5B	S5			X		
<i>Eremophila alpestris</i>	Horned Lark	SOI	G5	N5B	S5			X		
<i>Eugenes fulgens</i>	Magnificent Hummingbird	SOI	G5	N4B	S4			X		
<i>Euphagus cyanocephalus</i>	Brewer's Blackbird	SOI	G5	N5B	S5			X		
<i>Euptilotis neoxenus</i>	Eared Quetzal	SOC	G3	N1B	SNR					
<i>Falco columbarius</i>	Merlin	SOI	G5	N4B	SNRN			X		
<i>Falco mexicanus</i>	Prairie Falcon	SOI	G5	N5B	S4			X		
<i>Falco peregrinus anatum</i>	American Peregrine Falcon	SOC	T3	N3B	S4		WSC	X	X	
<i>Falco sparverius</i>	American Kestrel	SOI	G5	N5B	S5			X		
<i>Fulica americana</i>	American Coot		G5	N5B	S5					
<i>Gallinago delicata</i>	Wilson's Snipe	SOI	G5	N5B	S1B S4N			X		
<i>Gallinula chloropus</i>	Common Moorhen		G5	N5B	S5					
<i>Gavia immer</i>	Common Loon	SOI	G5	N4B, N5N	S2N			X		
<i>Gavia pacifica</i>	Pacific Loon	SOI	G5	N5B, N4N5N	S1N			X		
<i>Geococcyx californianus</i>	Greater Roadrunner		G5	N5	S5					
<i>Geothlypis trichas</i>	Common Yellowthroat	SOI	G5	N5	S4			X		

NatureServe Scientific Name	NatureServe Common Name	Potential Species List	G-rank	N-rank	AZ S-rank	ESA status	AZ state status	AZ SGCN	Birds of Conserv. Concern	Partners in Flight Watch List
<i>Glaucidium gnoma californicum</i>	Northern Pygmy Owl		T4	N4N5						
<i>Grus canadensis</i>	Sandhill Crane	SOI	G5	N5B	S3N			X		
<i>Gymnorhinus cyanocephalus</i>	Pinyon Jay		G5	N5	S5					X
<i>Haliaeetus leucocephalus</i>	Bald Eagle	TE	G4	N5B	S2S3B S4N	T	WSC	X		
<i>Himantopus mexicanus</i>	Black-Necked Stilt	SOI	G5	N5B	S2					
<i>Hirundo rustica</i>	Barn Swallow	SOI	G5	N5B	S5			X		
<i>Icteria virens</i>	Yellow-Breasted Chat	SOI	G5	N5B	S4			X		
<i>Icterus bullockii</i>	Bullock's Oriole	SOI	G5	N5B	SNRB			X		
<i>Icterus cucullatus</i>	Hooded Oriole	SOI	G5	N5B	S5			X		
<i>Icterus galbula</i>	Baltimore Oriole		G5	N5B						
<i>Icterus parisorum</i>	Scott's Oriole	SOI	G5	N5B	S5			X		
<i>Ixoreus naevius</i>	Varied Thrush	SOI	G5	N5	S1N					
<i>Junco hyemalis</i>	Dark-Eyed Junco	SOI	G5	N5	S5			X		
<i>Junco hyemalis caniceps</i>	Gray-Headed Junco		T5	N5B						
<i>Lampornis clemenciae</i>	Blue-Throated Hummingbird	SOI	G5	N3B	S4			X		
<i>Lanius excubitor</i>	Northern Shrike	SOI	G5	N4B, N5N	S2N			X		
<i>Lanius ludovicianus</i>	Loggerhead Shrike	SOI	G4	N4	S4			X	X	
<i>Larus argentatus</i>	Herring Gull	SOI	G5	N5B	S2N					
<i>Larus californicus</i>	California Gull	SOI	G5	N5B	S3N			X		
<i>Larus delawarensis</i>	Ring-Billed Gull	SOI	G5	N5B	S5N			X		
<i>Larus pipixcan</i>	Franklin's Gull	SOI	G4	N4B	SNA			X		
<i>Limnodromus griseus</i>	Short-Billed Dowitcher	SOI	G5	N5B	SNA			X		
<i>Limnodromus scolopaceus</i>	Long-Billed Dowitcher	SOI	G5	N5B	S3S4N			X		
<i>Limosa fedoa</i>	Marbled Godwit	SOI	G5	N5B	SNA			X		
<i>Lophodytes cucullatus</i>	Hooded Merganser	SOI	G5	N5B	S2N			X		
<i>Loxia curvirostra</i>	Red Crossbill		G5	N5	S4					
<i>Megascops kennicottii</i>	Western Screech Owl	SOI	G5	N5	S5			X		
<i>Melanerpes formicivorus</i>	Acorn Woodpecker	SOI	G5	N5	S5			X		
<i>Melanerpes lewis</i>	Lewis's Woodpecker	SOI	G4	N4B	S4			X	X	X
<i>Melanerpes uropygialis</i>	Gila Woodpecker		G5	N5	S5					
<i>Melanitta fusca</i>	White-Winged Scoter Duck		G5	N5B						
<i>Melanitta perspicillata</i>	Surf Scoter	SOI	G5	N5B	S1N					
<i>Meleagris gallopavo</i>	Wild Turkey		G5	N5	S5					
<i>Meleagris gallopavo</i>	Gould's Wild Turkey	SOI						X		

NatureServe Scientific Name	NatureServe Common Name	Potential Species List	G-rank	N-rank	AZ S-rank	ESA status	AZ state status	AZ SGCN	Birds of Conserv. Concern	Partners in Flight Watch List
<i>mexicana</i>										
<i>Melospiza georgiana</i>	Swamp Sparrow	SOI	G5	N5B	S2S3N			X		
<i>Melospiza lincolnii</i>	Lincoln's Sparrow	SOI	G5	N5B	S3B S5N			X		
<i>Melospiza melodia</i>	Song Sparrow	SOI	G5	N5	S5			X		
<i>Mergus merganser</i>	Common Merganser Duck	SOI	G5	N5B	S3S4			X		
<i>Mergus serrator</i>	Red-Breasted Merganser Duck	SOI	G5	N5B	S3N			X		
<i>Micrathene whitneyi</i>	Elf Owl	SOI	G5	N5B	S5			X	X	X
<i>Mimus polyglottos</i>	Northern Mockingbird	SOI	G5	N5	S5			X		
<i>Mniotilta varia</i>	Black-And-White Warbler	SOI	G5	N5B, N4N5N	S1B S1N			X		
<i>Molothrus ater</i>	Brown-Headed Cowbird	SOI	G5	N5	S5			X		
<i>Myadestes townsendi</i>	Townsend's Solitaire	SOI	G5	N5	S5			X		
<i>Myiarchus cinerascens</i>	Ash-Throated Flycatcher	SOI	G5	N5B	S5			X		
<i>Myioborus pictus</i>	Painted Redstart	SOI	G5	N4B	S4			X		
<i>Nucifraga columbiana</i>	Clark's Nutcracker	SOI	G5	N5	S5			X		
<i>Numenius americanus</i>	Long-Billed Curlew	SOI	G5	N5B	S1B S3S4N				X	
<i>Nycticorax nycticorax</i>	Black-Crowned Night Heron	SOI	G5	N5B	S3			X		
<i>Oporornis tolmiei</i>	Macgillivray's Warbler	SOI	G5	N5B	S4			X		
<i>Oreoscoptes montanus</i>	Sage Thrasher	SOI	G5	N5B	S5			X		
<i>Otus flammeolus</i>	Flammulated Owl	SOI	G4	N4B	S4			X	X	X
<i>Oxyura jamaicensis</i>	Ruddy Duck	SOI	G5	N5B	S5			X		
<i>Pandion haliaetus</i>	Osprey	SOI	G5	N5B	S2B S4N		WSC			
<i>Parula americana</i>	Northern Parula	SOI	G5	N5B				X		
<i>Passer domesticus</i>	House Sparrow		G5	NNA	SNA					
<i>Passerculus sandwichensis</i>	Savannah Sparrow	SOI	G5	N5B	S5			X		
<i>Passerella iliaca</i>	Fox Sparrow	SOI	G5	N5B	S2N			X		
<i>Passerina amoena</i>	Lazuli Bunting	SOI	G5	N5B	S4			X		
<i>Passerina caerulea</i>	Blue Grosbeak	SOI	G5	N5B	S5			X		
<i>Passerina ciris</i>	Painted Bunting	SOI	G5	N5B				X		X
<i>Passerina cyanea</i>	Indigo Bunting	SOI	G5	N5B	S3			X		
<i>Patagioenas fasciata</i>	Band-Tailed Pigeon	SOI	G4	N4B	S5			X		X
<i>Pelecanus erythrorhynchos</i>	American White Pelican	SOC	G3	N3	S3N			X		
<i>Pelecanus occidentalis</i>	Brown Pelican	TE	G4	N4B	S1N	E		X		
<i>Perisoreus canadensis</i>	Gray Jay	SOI	G5	N5	S2			X		
<i>Petrochelidon fulva</i>	Cave Swallow		G5	N4B						

NatureServe Scientific Name	NatureServe Common Name	Potential Species List	G- rank	N-rank	AZ S-rank	ESA status	AZ state status	AZ SGCN	Birds of Conserv. Concern	Partners in Flight Watch List
<i>Petrochelidon pyrrhonota</i>	Cliff Swallow	SOI	G5	N5B	S5			X		
<i>Peucedramus taeniatus</i>	Olive Warbler	SOI	G5	N4B	S4			X	X	
<i>Phainopepla nitens</i>	Phainopepla	SOI	G5	N5	S5			X		
<i>Phalacrocorax auritus</i>	Double-Crested Cormorant	SOI	G5	N5B	S5			X		
<i>Phalaenoptilus nuttallii</i>	Common Poorwill	SOI	G5	N5B	S5			X		
<i>Phalaropus lobatus</i>	Red-Necked Phalarope	SOI	G4	N4N5B	SNA			X		
<i>Phalaropus tricolor</i>	Wilson's Phalarope	SOI	G5	N5B	S1B S5N			X	X	
<i>Pheucticus ludovicianus</i>	Rose-Breasted Grosbeak	SOI	G5	N5B				X		
<i>Pheucticus melanocephalus</i>	Black-Headed Grosbeak	SOI	G5	N5B	S5			X		
<i>Picoides dorsalis</i>	American Three-Toed Woodpecker	SOI	G5	N5	S3			X		
<i>Picoides pubescens</i>	Downy Woodpecker	SOI	G5	N5	S4			X		
<i>Picoides scalaris</i>	Ladder-Backed Woodpecker		G5	N5	S5					
<i>Picoides villosus</i>	Hairy Woodpecker		G5	N5	S5					
<i>Pinicola enucleator</i>	Pine Grosbeak	SOI	G5	N5	S1		WSC			
<i>Pipilo aberti</i>	Abert's Towhee	SOC	G3	N3N4	S3			X		X
<i>Pipilo chlorurus</i>	Green-Tailed Towhee		G5	N5B	S3B S4N					
<i>Pipilo erythrophthalmus</i>	Eastern Towhee		G5	N5						
<i>Pipilo fuscus</i>	Canyon Towhee		G5	N5	S5					
<i>Pipilo maculatus</i>	Spotted Towhee	SOI	G5	N5	S5			X		
<i>Piranga flava</i>	Hepatic Tanager	SOI	G5	N5B	S4			X		
<i>Piranga ludoviciana</i>	Western Tanager	SOI	G5	N5B	S5			X		
<i>Piranga rubra</i>	Summer Tanager	SOI	G5	N5B	S4			X		
<i>Plegadis chihi</i>	White-Faced Ibis	SOI	G5	N4B	SNRB S2S3N			X		
<i>Pluvialis squatarola</i>	Black-Bellied Plover	SOI	G5	N5B	SNA			X		
<i>Podiceps auritus</i>	Horned Grebe	SOI	G5	N5B	S2N			X		
<i>Podiceps nigricollis</i>	Eared Grebe	SOI	G5	N5B	S3B S5N			X		
<i>Podilymbus podiceps</i>	Pied-Billed Grebe	SOI	G5	N5B	S5			X		
<i>Poecile atricapillus</i>	Black-Capped Chickadee	SOI	G5	N5	S1N					
<i>Poecile gambeli</i>	Mountain Chickadee	SOI	G5	N5	S5			X		
<i>Polioptila caerulea</i>	Blue-Gray Gnatcatcher	SOI	G5	N5B	S5			X		
<i>Polioptila melanura</i>	Black-Tailed Gnatcatcher		G5	N5	S5					
<i>Poocetes gramineus</i>	Vesper Sparrow	SOI	G5	N5B	S5			X		
<i>Porzana carolina</i>	Sora	SOI	G5	N5B	S4			X		
<i>Progne subis</i>	Purple Martin	SOI	G5	N5B	S4			X		

NatureServe Scientific Name	NatureServe Common Name	Potential Species List	G- rank	N-rank	AZ S-rank	ESA status	AZ state status	AZ SGCN	Birds of Conserv. Concern	Partners in Flight Watch List
<i>Protonotaria citrea</i>	Prothonotary Warbler	SOI	G5	N5B					X	X
<i>Psaltriparus minimus</i>	Bushtit		G5	N5	S5					
<i>Pyrocephalus rubinus</i>	Vermilion Flycatcher	SOI	G5	N5B	S5			X		
<i>Quiscalus mexicanus</i>	Great-Tailed Grackle	SOI	G5	N5	S5			X		
<i>Quiscalus quiscula</i>	Common Grackle		G5	N5						
<i>Rallus limicola</i>	Virginia Rail	SOI	G5	N5B	S4			X		
<i>Recurvirostra americana</i>	American Avocet	SOI	G5	N5B	S2			X		
<i>Regulus calendula</i>	Ruby-Crowned Kinglet	SOI	G5	N5B	S5			X		
<i>Regulus satrapa</i>	Golden-Crowned Kinglet	SOI	G5	N5	S3			X		
<i>Rhynchopsitta pachyrhyncha</i>	Thicket-Billed Parrot	SOC	G2	NH			WSC	X		
<i>Riparia riparia</i>	Bank Swallow	SOI	G5	N5B	SNR			X		
<i>Salpinctes obsoletus</i>	Rock Wren	SOI	G5	N5	S5			X		
<i>Sayornis nigricans</i>	Black Phoebe	SOI	G5	N5	S5			X		
<i>Sayornis saya</i>	Say's Phoebe	SOI	G5	N4N	S5			X		
<i>Seiurus noveboracensis</i>	Northern Waterthrush	SOI	G5	N5B	SNA			X		
<i>Selasphorus platycercus</i>	Broad-Tailed Hummingbird	SOI	G5	N5B	S5			X		
<i>Selasphorus rufus</i>	Rufous Hummingbird	SOI	G5	N5B	SNA			X		X
<i>Setophaga ruticilla</i>	American Redstart	SOI	G5	N5B	S1		WSC	X		
<i>Sialia currucoides</i>	Mountain Bluebird	SOI	G5	N5	S5			X		
<i>Sialia mexicana</i>	Western Bluebird	SOI	G5	N5	S5			X		
<i>Sitta canadensis</i>	Red-Breasted Nuthatch		G5	N5	S4					
<i>Sitta carolinensis</i>	White-Breasted Nuthatch		G5	N5	S5					
<i>Sitta pygmaea</i>	Pygmy Nuthatch		G5	N5	S5					
<i>Sphyrapicus nuchalis</i>	Red-Naped Sapsucker	SOI	G5	N5B	S4			X		
<i>Sphyrapicus thyroideus</i>	Williamson's Sapsucker		G5	N5B	S4					
<i>Sphyrapicus varius</i>	Yellow-Bellied Sapsucker	SOI	G5	N5B	S1N			X		
<i>Spiza americana</i>	Dickcissel	SOI	G5	N5B				X		X
<i>Spizella arborea</i>	American Tree Sparrow	SOI	G5	N5B	S1N					
<i>Spizella atrogularis</i>	Black-Chinned Sparrow	SOI	G5	N5	S5			X	X	X
<i>Spizella breweri</i>	Brewer's Sparrow	SOI	G5	N5B	S5			X		X
<i>Spizella pallida</i>	Clay-Colored Sparrow	SOI	G5	N4N5B	S1N			X		
<i>Spizella passerina</i>	Chipping Sparrow	SOI	G5	N5B	S5			X		
<i>Stelgidopteryx serripennis</i>	Northern Rough-Winged Swallow	SOI	G5	N5B	S5			X		
<i>Stellula calliope</i>	Calliope Hummingbird	SOI	G5	N5B	SNA			X		X
<i>Sterna caspia</i>	Caspian Tern	SOI	G5	N4N5B,	S1N			X		

NatureServe Scientific Name	NatureServe Common Name	Potential Species List	G- rank	N-rank	AZ S-rank	ESA status	AZ state status	AZ SGCN	Birds of Conserv. Concern	Partners in Flight Watch List
<i>Sterna forsteri</i>	Forster's Tern	SOI	G5	N4N N5B	S2N			X		
<i>Sterna hirundo</i>	Common Tern	SOI	G5	N5B				X		
<i>Strix occidentalis lucida</i>	Mexican Spotted Owl	TE	T3	N3	S3S4	T	WSC	X		
<i>Sturnella magna</i>	Eastern Meadowlark	SOI	G5	N5	S5			X		
<i>Sturnella neglecta</i>	Western Meadowlark	SOI	G5	N5	S5			X		
<i>Sturnus vulgaris</i>	European Starling		G5	NNA	SNA					
<i>Tachycineta bicolor</i>	Tree Swallow	SOI	G5	N5B	S3			X		
<i>Tachycineta thalassina</i>	Violet-Green Swallow	SOI	G5	N5B	S5			X		
<i>Thryomanes bewickii</i>	Bewick's Wren		G5	N5B	S5					
<i>Toxostoma bendirei</i>	Bendire's Thrasher	SOI	G4	N4B, NNRN	S4			X	X	X
<i>Toxostoma crissale</i>	Crissal Thrasher	SOI	G5	N5	S5			X	X	
<i>Toxostoma rufum</i>	Brown Thrasher	SOI	G5	N5	S1N					
<i>Tringa flavipes</i>	Lesser Yellowlegs	SOI	G5	N5B	SNA			X		
<i>Tringa melanoleuca</i>	Greater Yellowlegs	SOI	G5	N5B	S3N			X		
<i>Tringa solitaria</i>	Solitary Sandpiper	SOI	G5	N4B, N5N	SNA			X		
<i>Troglodytes aedon</i>	House Wren	SOI	G5	N5B	S5			X		
<i>Troglodytes troglodytes</i>	Winter Wren	SOI	G5	N5	S2S3N			X		
<i>Turdus migratorius</i>	American Robin	SOI	G5	N5	S5			X		
<i>Tyrannus tyrannus</i>	Eastern Kingbird	SOI	G5	N5B				X		
<i>Tyrannus verticalis</i>	Western Kingbird	SOI	G5	N5B	S5			X		
<i>Tyrannus vociferans</i>	Cassin's Kingbird	SOI	G5	N5B	S5			X		
<i>Tyto alba</i>	Barn Owl		G5	N5	S5					
<i>Vermivora celata</i>	Orange-Crowned Warbler	SOI	G5	N5B	S3B S5N			X		
<i>Vermivora luciae</i>	Lucy's Warbler	SOI	G5	N5B	S5			X		
<i>Vermivora ruficapilla</i>	Nashville Warbler	SOI	G5	N5B	SNA			X		
<i>Vermivora virginiae</i>	Virginia's Warbler	SOI	G5	N5B	S5			X		X
<i>Vireo bellii arizonae</i>	Arizona Bell's Vireo	SOI	T4	N4B	S4				X	
<i>Vireo gilvus</i>	Warbling Vireo	SOI	G5	N5B	S5			X		
<i>Vireo huttoni</i>	Hutton's Vireo		G5	N5	S5					
<i>Vireo olivaceus</i>	Red-Eyed Vireo	SOI	G5	N5B				X		
<i>Vireo plumbeus</i>	Plumbeus Vireo	SOI	G5	N5B	S5			X		
<i>Vireo vicinior</i>	Gray Vireo	SOI	G4	N4B	S4			X	X	X
<i>Wilsonia pusilla</i>	Wilson's Warbler	SOI	G5	N5B	SNA			X		

NatureServe Scientific Name	NatureServe Common Name	Potential Species List	G-rank	N-rank	AZ S-rank	ESA status	AZ state status	AZ SGCN	Birds of Conserv. Concern	Partners in Flight Watch List
<i>Xanthocephalus xanthocephalus</i>	Yellow-Headed Blackbird	SOI	G5	N5B	S5			X		
<i>Xema sabini</i>	Sabine's Gull	SOI	G5	N5B	SNA			X		
<i>Zenaida asiatica</i>	White-Winged Dove	SOI	G5	N5	S5			X		
<i>Zenaida macroura</i>	Mourning Dove	SOI	G5	N5	S5			X		
<i>Zonotrichia albicollis</i>	White-Throated Sparrow	SOI	G5	N5B	S2S3N			X		
<i>Zonotrichia leucophrys</i>	White-Crowned Sparrow	SOI	G5	N5B	S1B S5N			X		
<i>Anodonta californiensis</i>	California Floater	SOC	G3	N3	S1S2			X		
<i>Catostomus clarki</i>	Desert Sucker	SOC	G3	N3N4	S3S4			X		
<i>Catostomus discobolus</i>	Bluehead Sucker	SOC	G4	N4	S3	PS		X		
<i>Catostomus discobolus discobolus</i>	Bluehead Sucker Intraspecific.	SOI	T4	N4			WSC			
<i>Catostomus insignis</i>	Sonora Sucker	SOC	G3	N3	S3			X		
<i>Catostomus plebeius</i>	Rio Grande Sucker	SOC	G3	N3	SNA					
<i>Catostomus sp. 3</i>	Little Colorado Sucker	SOC	G2	N2	S2		WSC	X		
<i>Cyprinella lutrensis</i>	Red Shiner		G5	N5	SNA					
<i>Cyprinus carpio</i>	Common Carp		G5	NNA	SNA					
<i>Gambusia affinis</i>	Western Mosquitofish		G5	N5	SNA					
<i>Gila intermedia</i>	Gila Chub	SOC	G2	N2	S2	PE	WSC	X		
<i>Gila robusta</i>	Roundtail Chub	SOC	G3	N3	S2		WSC	X		
<i>Ictalurus punctatus</i>	Channel Catfish	SOI	G5	N5	SNA					X
<i>Lepidomeda vittata</i>	Little Colorado Spinedace	TE	G1	N1N2	S1S2	T	WSC	X		
<i>Lepomis cyanellus</i>	Green Sunfish		G5	N5	SNA					
<i>Lepomis macrochirus</i>	Bluegill	SOI	G5	N5	SNA					X
<i>Meda fulgida</i>	Spikedace	TE	G2	N2	S1	T	WSC	X		
<i>Micropterus salmoides</i>	Largemouth Bass	SOI	G5	N5	SNA					X
<i>Oncorhynchus gilae</i>	Gila Trout	TE	G3	N3	SH	E	WSC	X		
<i>Oncorhynchus gilae apache</i>	Apache Trout Intraspecific.	TE	T3	N3	S3	T	WSC	X		
<i>Pimephales promelas</i>	Fathead Minnow		G5	N5	SNA					
<i>Pylodictis olivaris</i>	Flathead Catfish	SOI	G5	N5	SNA					X
<i>Rhinichthys chrysogaster</i>	Longfin Dace	SOI	G4	N4	S3S4					X
<i>Rhinichthys cobitis</i>	Loach Minnow	TE	G2	N2	S1	T	WSC	X		
<i>Rhinichthys osculus</i>	Speckled Dace	SOI	G5	N5	S3S4					X
<i>Xyrauchen texanus</i>	Razorback Sucker	TE	G1	N1	S1	E	WSC	X		
<i>Ameletus falsus</i>	False Ameletus Mayfly	SOC	G3	N2N4	SH					
<i>Atrytonopsis deva</i>	Deva Skipper	SOC	G3	N3N4	SNR					

NatureServe Scientific Name	NatureServe Common Name	Potential Species List	G- rank	N-rank	AZ S-rank	ESA status	AZ state status	AZ SGCN	Birds of Conserv. Concern	Partners in Flight Watch List
<i>Lycaena ferrisi</i>	Ferris' Copper	SOC	G1	N1N2	S2?					
<i>Psephenus montanus</i>	White Mountains Water Penny Beetle	SOC	G2	NNR	S2?					
<i>Ammospermophilus leucurus</i>	White-Tailed Antelope Squirrel		G5	N5	S5					
<i>Antilocapra americana</i>	Pronghorn	SOI	G5	N5	S5			X		
<i>Antrozous pallidus</i>	Pallid Bat	SOI	G5	N5	S4S5			X		
<i>Bassariscus astutus</i>	Ringtail	SOI	G5	N5	S5			X		
<i>Canis latrans</i>	Coyote	SOI	G5	N5	S5			X		
<i>Canis lupus baileyi</i>	Mexican Wolf	TE	T1	NH	SH	E	WSC	X		
<i>Castor canadensis</i>	American Beaver	SOI	G5	N5	S4			X		
<i>Cervus canadensis nelsoni</i>	Rocky Mountain Elk		T5	N5	SNA					
<i>Chaetodipus hispidus</i>	Hispid Pocket Mouse	SOI	G5	N5	S5			X		
<i>Chaetodipus intermedius intermedius</i>	Rock Pocket Mouse	SOI	T5	N5	S5			X		
<i>Clethrionomys gapperi</i>	Southern Red-Backed Vole	SOI	G5	N5	S3			X		
<i>Conepatus leuconotus</i>	White-backed Hog-Nosed Skunk	SOI	G4	N3	S4			X		
<i>Corynorhinus townsendii</i>	Townsend's Big-Eared Bat		G4	N4	S3					
<i>Corynorhinus townsendii palleScens</i>	Pale Lump-nosed Bat		T4	N4	S3S4					
<i>Cynomys gunnisoni</i>	Gunnison's Prairie Dog	SOI	G5	N5	S5			X		
<i>Dipodomys merriami</i>	Merriam's Kangaroo Rat	SOI	G5	N5	S5			X		
<i>Dipodomys ordii</i>	Ord's Kangaroo Rat	SOI	G5	N5	S5			X		
<i>Eptesicus fuscus</i>	Big Brown Bat		G5	N5	S4S5					
<i>Erethizon dorsatum</i>	North American Porcupine	SOI	G5	N5	S4S5			X		
<i>Eumops perotis californicus</i>	Greater Western Mastiff Bat	SOI	T4	N3	S1S2			X		
<i>Idionycteris phyllotis</i>	Allen's Big-Eared Bat	SOC	G3	N3N4	S2S3					
<i>Lasionycteris noctivagans</i>	Silver-Haired Bat		G5	N5	S3S4					
<i>Lasiurus cinereus</i>	Hoary Bat		G5	N5	S4					
<i>Leptonycteris curasoae yerbabuena</i>	Lesser Long-Nosed Bat	TE	T3	N2	S2	E	WSC	X		
<i>Lepus californicus</i>	Black-Tailed Jack Rabbit		G5	N5	S5					
<i>Lynx rufus</i>	Bobcat	SOI	G5	N5	S5			X		
<i>Mephitis macroura</i>	Hooded Skunk	SOI	G5	N4	S4			X		
<i>Mephitis mephitis</i>	Striped Skunk	SOI	G5	N5	S5			X		
<i>Microtus longicaudus</i>	Long-Tailed Vole	SOI	G5	N5	S4			X		

NatureServe Scientific Name	NatureServe Common Name	Potential Species List	G-rank	N-rank	AZ S-rank	ESA status	AZ state status	AZ SGCN	Birds of Conserv. Concern	Partners in Flight Watch List
<i>Microtus mogollonensis</i>	Mogollon Vole	SOI	G4	N5	S5			X		
<i>Microtus mogollonensis hualpaiensis</i>	Hualapai Vole	TE	T1	N1	S1	E	WSC	X		
<i>Microtus mogollonensis navaho</i>	Navajo Mexican Vole	SOC	T2	N2	S1		WSC	X		
<i>Microtus montanus</i>	Montane Vole	SOI	G5	N5	S4			X		
<i>Microtus montanus arizonensis</i>	Arizona Montane Vole		T4	N4	S4					
<i>Microtus pennsylvanicus modestus</i>	Meadow Vole		TNR	NNR						
<i>Mustela frenata</i>	Long-Tailed Weasel		G5	N5	S3					
<i>Myotis auriculus</i>	Southwestern Myotis		G5	N4	S3					
<i>Myotis californicus</i>	California Myotis Bat	SOI	G5	N5	S4S5			X		
<i>Myotis ciliolabrum</i>	Western Small-Footed Myotis Bat		G5	N5	S3					
<i>Myotis ciliolabrum melanorhinus</i>	Western Small Footed Myotis									
<i>Myotis evotis</i>	Long-Eared Myotis Bat		G5	N5	S3S4					
<i>Myotis evotis evotis</i>	Long-eared Myotis									
<i>Myotis occultus</i>	Occult Little Brn. Myotis Bat	SOC	G3	N3N4	S3			X		
<i>Myotis thysanodes</i>	Fringed Myotis Bat		G4	N4N5	S3S4					
<i>Myotis thysanodes thysanodes</i>	Fringe-tailed Myotis									
<i>Myotis velifer</i>	Cave Myotis Bat		G5	N4	S4					
<i>Myotis volans interior</i>	Long-legged Myotis									
<i>Myotis yumanensis</i>	Yuma Myotis Bat		G5	N5	S3S4					
<i>Myotis yumanensis yumanensis</i>	Yuma Myotis Bat									
<i>Nasua narica</i>	White-Nosed Coati	SOI	G5	N4	S4			X		
<i>Neotamias minimus arizonensis</i>	White Mountains Least Chipmunk									
<i>Neotoma albigula</i>	Western White-Throated Woodrat	SOI	G5	N5	S5			X		
<i>Neotoma cinerea</i>	Bushy-Tailed Wood Rat	SOI	G5	N5	S5			X		
<i>Neotoma mexicana</i>	Mexican Wood Rat	SOI	G5	N5	S5			X		
<i>Neotoma stephensi</i>	Stephen's Woodrat	SOI	G5	N5	S5			X		
<i>Notiosorex crawfordi</i>	Crawford's Desert Shrew	SOI	G5	N5	S4S5			X		
<i>Nyctinomops macrotis</i>	Big Free-Tailed Bat	SOI	G5	N3N4	S2S3			X		
<i>Odocoileus hemionus</i>	Mule Deer	SOI	G5	N5	S5			X		
<i>Odocoileus virginianus</i>	White-Tailed Deer	SOI	G5	N5	S5			X		

NatureServe Scientific Name	NatureServe Common Name	Potential Species List	G- rank	N-rank	AZ S-rank	ESA status	AZ state status	AZ SGCN	Birds of Conserv. Concern	Partners in Flight Watch List
<i>Ondatra zibethicus</i>	Muskrat	SOI	G5	N5	S4			X		
<i>Onychomys leucogaster</i>	Northern Grasshopper Mouse		G5	N5	S5					
<i>Onychomys torridus</i>	Southern Grasshopper Mouse		G5	N5	S5					
<i>Ovis canadensis canadensis</i>	Rocky Mountain Bighorn Sheep	SOI	T4	N4				X		
<i>Pecari tajacu</i>	Collared Peccary		G5	N5	S5					
<i>Perognathus flavus</i>	Silky Pocket Mouse		G5	N5	S5					
<i>Perognathus flavus goodpasteri</i>	Springerville Pocket Mouse	SOC	T3	N3	S3			X		
<i>Peromyscus boylii</i>	Brush Mouse	SOI	G5	N5	S5			X		
<i>Peromyscus crinitus</i>	Canyon Mouse		G5	N5	S4					
<i>Peromyscus difficilis</i>	Rock Mouse		G5	N5	S3					
<i>Peromyscus eremicus</i>	Cactus Mouse		G5	N5	S5					
<i>Peromyscus leucopus</i>	White-Footed Mouse		G5	N5	S5					
<i>Peromyscus maniculatus</i>	Deer Mouse	SOI	G5	N5	S5			X		
<i>Peromyscus nasutus</i>	Northern Rock Mouse		G5	N5	S3					
<i>Peromyscus truei</i>	Pinyon Mouse		G5	N5	S5					
<i>Pipistrellus hesperus</i>	Western Pipistrelle	SOI	G5	N5	S5			X		
<i>Procyon lotor</i>	Northern Raccoon	SOI	G5	N5	S4			X		
<i>Puma concolor</i>	Puma	SOI	G5	N5	S4			X		
<i>Reithrodontomys megalotis</i>	Western Harvest Mouse	SOI	G5	N5	S5			X		
<i>Reithrodontomys montanus</i>	Plains Harvest Mouse	SOI	G5	N5	S2					
<i>Sciurus aberti</i>	Abert's Squirrel	SOI	G5	N5	S5			X		
<i>Sciurus arizonensis</i>	Arizona Gray Squirrel	SOI	G4	N4	S4			X		
<i>Sorex merriami leucogenys</i>	Merriam's Shrew	SOI	T5	N5				X		
<i>Sorex monticolus</i>	Montane Shrew		G5	N5	S4					
<i>Sorex nanus</i>	Dwarf Shrew	SOI	G4	N4	S1S2			X		
<i>Sorex palustris</i>	Water Shrew	SOI	G5	N5	S1		WSC	X		
<i>Spermophilus lateralis</i>	Golden-Mantled Ground Squirrel		G5	N5	S5					
<i>Spermophilus spilosoma</i>	Spotted Ground Squirrel	SOI	G5	N5	S4			X		
<i>Spermophilus tridecemlineatus</i>	Thirteen-Lined Ground Squirrel	SOI	G5	N5	S3			X		
<i>Spermophilus tridecemlineatus monticola</i>	White-Mountain Ground Squirrel	SOC	T3	N3	S3					
<i>Spermophilus variegatus</i>	Rock Squirrel		G5	N5	S5					
<i>Spilogale gracilis</i>	Western Spotted Skunk		G5	N5	S5					

NatureServe Scientific Name	NatureServe Common Name	Potential Species List	G- rank	N-rank	AZ S-rank	ESA status	AZ state status	AZ SGCN	Birds of Conserv. Concern	Partners in Flight Watch List
<i>Sylvilagus audubonii</i>	Desert Cottontail		G5	N5	S5					
<i>Sylvilagus floridanus</i>	Eastern Cottontail		G5	N5	S5					
<i>Sylvilagus nuttallii pinetis</i>	Nuttall's Cottontail Rabbit	SOI	T5	N5	SNR			X		
<i>Tadarida brasiliensis</i>	Brazilian Free-Tailed Bat	SOI	G5	N5	S3S4			X		
<i>Tadarida brasiliensis mexicana</i>	Mexican Free-tailed Bat									
<i>Tamias cinereicollis</i>	Gray-Collared Chipmunk		G4	N4	S4					
<i>Tamias dorsalis</i>	Cliff Chipmunk		G5	N5	S5					
<i>Tamias minimus</i>	Least Chipmunk		G5	N5	S4					
<i>Tamiasciurus hudsonicus</i>	Red Squirrel	SOI	G5	N5	S5			X		
<i>Taxidea taxus</i>	American Badger	SOI	G5	N5	S5			X		
<i>Thomomys bottae</i>	Botta's Pocket Gopher		G5	N5	S5					
<i>Urocyon cinereoargenteus</i>	Gray Fox	SOI	G5	N5	S5			X		
<i>Ursus americanus</i>	Black Bear	SOI	G5	N5	S5			X		
<i>Zapus hudsonius luteus</i>	New Mexican Jumping Mouse	SOC	T2	N2	S2		WSC	X		
<i>Allium gooddingii</i>	Goodding's Onion	SOI	G4	N4	S3S4		HS			
<i>Asclepias uncialis ssp. uncialis</i>	Greene Milkweed	SOC	T2	NNR	SNR					
<i>Astragalus nutriosensis</i>	Nutrios Milkvetch	SOC	G3	N3	S3?		SR			
<i>Brickellia rusbyi</i>	Stinking Brickell-Bush	SOC	G3	NNR	SNR					
<i>Castilleja mogollonica</i>	White Mountains Paintbrush	SOI					SR			
<i>Centaurea americana</i>	American Starthistle	SOI	G5	N4N5	S2?					
<i>Cirsium gilense</i>	Gilia Thistle	SOI	G4	N2						
<i>Cirsium parryi</i>	Parry Thistle	SOI	G4	N4?	S1					
<i>Cirsium vinaceum</i>	Sacramento Mountain Thistle	TE	G2	N2		T	HS			
<i>Eriogonum ericifolium var. ericifolium</i>	Heathleaf Wild Buckwheat	SOC	T2	N2	S2					
<i>Gentianella wislizeni</i>	Chiricahua Gentian	SOC	G2	N1	S1		SR			
<i>Helenium arizonicum</i>	Arizona Sneezeweed	SOC	G3	N3	S3					
<i>Helianthella parryi</i>	Dwarf Rockrose	SOI	G4	NNR	S2					
<i>Helianthus arizonensis</i>	Arizona Sunflower		G4	N4	SNR					
<i>Heuchera eastwoodiae</i>	Senator Mine Allum-Root	SOC	G3	N3	S3					
<i>Heuchera glomerulata</i>	Chiricahua Mountain Allum-Root	SOC	G3	N3	S3					
<i>Hieracium fendleri var. mogollense</i>	Yellow Hawkweed	SOC	T3	NNR	SNR					
<i>Hymenopappus mexicanus</i>	Mexican Woolly-white	SOC	G3	NNR	SNR					
<i>Malaxis porphyrea</i>	Cochise Adder's-Mouth Orchid	SOI	G4	N4	S2					

NatureServe Scientific Name	NatureServe Common Name	Potential Species List	G- rank	N-rank	AZ S-rank	ESA status	AZ state status	AZ SGCN	Birds of Conserv. Concern	Partners in Flight Watch List
<i>Packera cardamine</i>	Bitter Cress Groundsel	SOC	G3	N3	S2					
<i>Packera quaerens</i>	New Mexico Groundsel	SOC	G2	N2	S2		SR			
<i>Penstemon deaveri</i>	Mt. Graham beardtongue	SOC	G3	N3	SNR					
<i>Penstemon linarioides ssp. maguirei</i>	Maguire's Penstemon	SOC	T1	N1	S1		SR			
<i>Puccinellia parishii</i>	Parish's Alkali Grass	SOC	G2	N2	S2		HS			
<i>Rumex orthoneurus</i>	Bloomer's Dock	SOC	G3	N3	S3		HS			
<i>Salix arizonica</i>	Arizona Willow	SOC	G2	N2N3	S2		HS			
<i>Senecio bigelovii var. bigelovii</i>	Nodding Ragwort	SOC	T3	NNR	SNR					
<i>Trifolium neurophyllum</i>	Mogollon Clover	SOC	G2	N2	S2					
<i>Arizona elegans</i>	Glossy Snake	SOI	G5	N5	S5			X		
<i>Aspidoscelis exsanguis</i>	Chihuahuan Spotted Whiptail		G5	N5	S3					
<i>Aspidoscelis inornata</i>	Little Striped Whiptail		G5	N5						
<i>Aspidoscelis tigris</i>	Western Whiptail		G5	N5	S5					
<i>Aspidoscelis velox</i>	Plateau Striped Whiptail		G5	N5	S5					
<i>Cophosaurus texanus</i>	Greater Earless Lizard		G5	N5	S5					
<i>Crotalus atrox</i>	Western Diamondback Rattlesnake	SOI	G5	N5	S5			X		
<i>Crotalus lepidus lepidus</i>	Mottled Rock Rattlesnake		T4	N4N5						
<i>Crotalus molossus</i>	Blacktail Rattlesnake	SOI	G5	N5	S5			X		
<i>Crotaphytus collaris</i>	Collared Lizard		G5	N5	S5					
<i>Diadophis punctatus</i>	Ringneck Snake		G5	N5	S4					
<i>Elgaria kingii nobilis</i>	Arizona Alligator Lizard		T4	N4	SNR					
<i>Eumeces multivirgatus epipleurotus</i>	Variable Skink		T5	N4N5	SNR					
<i>Eumeces obsoletus</i>	Great Plains Skink		G5	N5	S5					
<i>Gambelia wislizenii</i>	Longnose Leopard Lizard		G5	N5	S5					
<i>Holbrookia maculata</i>	Lesser Earless Lizard		G5	N5	S5					
<i>Hypsiglena torquata</i>	Night Snake		G5	N5	S5					
<i>Lampropeltis getula</i>	Common Kingsnake		G5	N5	S5					
<i>Lampropeltis getula splendida</i>	Desert Kingsnake		T5	N5	S4					
<i>Masticophis bilineatus</i>	Sonoran Whipsnake		G5	N5	S5					
<i>Masticophis flagellum</i>	Coachwhip		G5	N5	S5					
<i>Masticophis taeniatus</i>	Striped Whipsnake		G5	N5	S4					
<i>Micruroides euryxanthus</i>	Arizona Coral Snake	SOI	G5	N5	S5			X		
<i>Phrynosoma hernandesi</i>	Short-Horned Lizard	SOI	G5	N5	S2			X		
<i>Pituophis catenifer</i>	Gopher Snake		G5	N5	S5					

NatureServe Scientific Name	NatureServe Common Name	Potential Species List	G- rank	N-rank	AZ S-rank	ESA status	AZ state status	AZ SGCN	Birds of Conserv. Concern	Partners in Flight Watch List
<i>Salvadora hexalepis</i>	Western Patchnose Snake		G5	N5	S5					
<i>Sceloporus clarkii</i>	Clark's Spiny Lizard		G5	N5	S5					
<i>Sceloporus magister</i>	Desert Spiny Lizard		G5	N5	S5					
<i>Sceloporus undulatus</i>	Fence/ Prairie/ Plateau Lizard		G5	N5	S5					
<i>Tantilla hobartsmithi</i>	Southwestern Black-Headed Snake	SOI	G5	N5	S5			X		
<i>Thamnophis cyrtopsis</i>	Western Blackneck Garter Snake	SOI	G5	N5	S5			X		
<i>Thamnophis elegans</i>	Western Terrestrial Garter Snake		G5	N5	S5?					
<i>Thamnophis eques megalops</i>	Mexican Garter Snake	SOC	T3	N2N3	S2S3		WSC	X		
<i>Thamnophis rufipunctatus</i>	Narrowhead Garter Snake	SOC	G3	N3	S3		WSC	X		
<i>Urosaurus ornatus</i>	Tree Lizard		G5	N5	S5					
<i>Uta stansburiana</i>	Side-Blotched Lizard		G5	N5	S5					
<i>Pyrgulopsis trivialis</i>	Black River Springsnail	SOC	G1	N1	S1	C		X		

Appendix 7-B. Conservation targets (N=163), by target type, that occur on one or more of nine conservation areas that overlap the Apache-Sitgreaves National Forests in Arizona.

Target Type / Scientific Name	Common Name	Habitat Type	# of Conservation Areas	Conservation Areas ^A
Amphibians				
<i>Bufo microscaphus microscaphus</i>	Arizona Toad	Aquatic/Riparian	6	1,4,5,6,8,9
<i>Hyla eximia</i>	Mountain Treefrog	Aquatic/Riparian	6	1,3,5,6,8,9
<i>Rana chiricahuensis</i>	Chiricahua Leopard Frog	Aquatic/Riparian	6	1,5,6,7,8,9
<i>Rana pipiens</i>	Northern Leopard Frog	Aquatic/Riparian	3	2,3,5
<i>Rana yavapaiensis</i>	Yavapi Leopard Frog	Aquatic/Riparian	4	5,6,8,9
Birds				
<i>Accipiter gentilis</i>	Northern Goshawk	Terrestrial	6	1,3,5,6,8,9
<i>Athene cunicularia hypugaea</i>	Burrowing Owl	Terrestrial	1	5
<i>Buteo albonotatus</i>	Zone-Tailed Hawk	Aquatic/Riparian	1	5
<i>Buteogallus anthracinus</i>	Common Black-Hawk	Aquatic/Riparian	3	3,5,8
<i>Ceryle alcyon</i>	Belted Kingfisher	Aquatic/Riparian	1	3
<i>Cinclus mexicanus</i>	American Dipper	Aquatic/Riparian	1	8
<i>Coccyzus americanus occidentalis</i>	Western Yellow-Billed Cuckoo	Aquatic/Riparian	2	5,8
<i>Colaptes chrysoides</i>	Gilded Flicker	Terrestrial	2	5,8
<i>Dendroica petechia</i>	Yellow Warbler	Aquatic/Riparian	2	5,8
<i>Empidonax traillii extimus</i>	Southwest Willow Flycatcher	Aquatic/Riparian	4	5,7,8,9
<i>Falco peregrinus anatum</i>	American Peregrine Falcon	Terrestrial	2	5,8
<i>Glaucidium brasilianum cactorum</i>	Cactus Ferruginous Pygmy Owl	Terrestrial	2	5,8
<i>Haliaeetus leucocephalus</i>	Bald Eagle	Terrestrial	2	5,8
<i>Ixobrychus exilis hesperis</i>	Western Least Bittern	Aquatic/Riparian	1	5
<i>Pipilo aberti</i>	Abert's Towhee	Aquatic/Riparian	2	5,8
<i>Rallus longirostris yumanensis</i>	Yuma Clapper Rail	Aquatic/Riparian	2	5,8
<i>Strix occidentalis lucida</i>	Mexican Spotted Owl	Terrestrial	6	1,3,5,6,8,9
<i>Toxostoma lecontei</i>	Le Conte's Thrasher	Terrestrial	1	5
Fish				
<i>Agosia chrysogaster</i>	Longfin Dace	Aquatic/Riparian	2	5,8
<i>Catostomus clarki</i>	Desert Sucker	Aquatic/Riparian	4	3,5,6,8
<i>Catostomus discobolus discobolus</i>	Bluehead Sucker Intraspecific.	Aquatic/Riparian	1	7
<i>Catostomus insignis</i>	Sonora Sucker	Aquatic/Riparian	4	5,6,8,9
<i>Catostomus latipinnis</i>	Flannelmouth Sucker	Aquatic/Riparian	1	5

Target Type / Scientific Name	Common Name	Habitat Type	# of Conservation Areas	Conservation Areas ^A
<i>Catostomus sp 3</i>	Little Colorado Sucker	Aquatic/Riparian	5	1,6,7,8,9
<i>Cyprinodon macularius macularius</i>	Desert Pupfish	Aquatic/Riparian	2	5,8
<i>Gila elegans</i>	Bonytail Chub	Aquatic/Riparian	1	8
<i>Gila intermedia</i>	Gila Chub	Aquatic/Riparian	3	5,8,9
<i>Gila robusta</i>	Roundtail Chub	Aquatic/Riparian	5	1,5,6,8,9
<i>Lepidomeda vittata</i>	Little Colorado Spinedace	Aquatic/Riparian	3	6,7,9
<i>Meda fulgida</i>	Spikedace	Aquatic/Riparian	2	5,8
<i>Plagopterus argentissimus</i>	Woundfin	Aquatic/Riparian	1	8
<i>Poeciliopsis occidentalis</i>	Gila Topminnow	Aquatic/Riparian	2	5,8
<i>Poeciliopsis occidentalis occidentalis</i>	Gila Topminnow Intraspecific.	Aquatic/Riparian	2	5,8
<i>Prychocheilus lucius</i>	Colorado Pikeminnow	Aquatic/Riparian	2	5,8
<i>Rhinichthys cobitis</i>	Loach Minnow	Aquatic/Riparian	3	5,8,9
<i>Rhinichthys osculus</i>	Speckled Dace	Aquatic/Riparian	6	1,3,5,7,8,9
Insects				
<i>Agathon arizonicus</i>		Terrestrial	1	8
<i>Cicindela oregona maricopa</i>	Maricopa Tiger Beetle	Aquatic/Riparian	3	5,6,8
<i>Lachlania dencyanuae</i>		Aquatic/Riparian	1	5
<i>Psephenus montanus</i>	White Mountains Water Penny Beetle	Aquatic/Riparian	2	8,9
Mammals				
<i>Canis lupus baileyi</i>	Mexican Wolf	Terrestrial	1	5
<i>Corynorhinus townsendii pallescens</i>	Pale Lump-nosed Bat	Terrestrial	1	8
<i>Eumops perotis californicus</i>	Greater Western Mastiff Bat	Terrestrial	1	5
<i>Idionycteris phyllotis</i>	Allen's Big-Eared Bat	Terrestrial	1	8
<i>Macrotus californicus</i>	California Leaf-Nosed Bat	Terrestrial	2	5,8
<i>Microtus montanus arizonensis</i>	Arizona Montane Vole	Terrestrial	1	9
<i>Mustela frenata arizonensis</i>		Terrestrial	1	1
<i>Myotis lucifugus occultus</i>	Arizona Myotis Bat	Terrestrial	3	1,8,9
<i>Myotis thysanodes</i>	Fringed Myotis Bat	Terrestrial	2	3,8
<i>Myotis velifer</i>	Cave Myotis Bat	Terrestrial	2	5,8
<i>Sciurus arizonensis</i>	Arizona Gray Squirrel	Terrestrial	3	3,5,8
<i>Sorex nanus</i>	Dwarf Shrew	Terrestrial	2	8,9
<i>Sorex palustris navigator</i>		Terrestrial	1	9
<i>Spermophilus tridecemlineatus monticola</i>	White-Mountain Ground Squirrel	Terrestrial	1	9
<i>Ursus americanus</i>	Black Bear	Terrestrial	4	2,3,5,8
<i>Zapus hudsonius luteus</i>	New Mexican Jumping Mouse	Aquatic/Riparian	3	5,8,9

Target Type / Scientific Name	Common Name	Habitat Type	# of Conservation Areas	Conservation Areas ^A
Mollusks				
<i>Anodonta californiensis</i>	California Floater	Aquatic/Riparian	2	8,9
<i>Pyrgulopsis arizonae</i>	Bylas Springsnail	Aquatic/Riparian	1	5
<i>Pyrgulopsis gilae</i>	Gila Springsnail	Aquatic/Riparian	1	5
<i>Pyrgulopsis thermalis</i>	New Mexico Hotspring Snail	Aquatic/Riparian	1	5
<i>Pyrgulopsis trivialis</i>	Black River Springsnail	Aquatic/Riparian	2	8,9
<i>Tryonia gilae</i>	Gila Tryonia	Aquatic/Riparian	1	5
Plants-Vascular				
<i>Agave arizonica</i>	Arizona Agave	Terrestrial	1	8
<i>Agave delamateri</i>	Tonto Basin Agave	Terrestrial	1	8
<i>Agave murpheyi</i>	Murphy Agave	Terrestrial	1	8
<i>Allium gooddingii</i>	Goodding's Onion	Aquatic/Riparian	4	5,7,8,9
<i>Apacheria chiricahuensis</i>	Cliff Brittlebush/Chiricahua Rock Flower	Terrestrial	1	5
<i>Astragalus naturitensis</i>	Naturita Milkvetch	Terrestrial	1	9
<i>Astragalus nutriosensis</i>	Nutrioso Milkvetch	Terrestrial	2	7,9
<i>Besseyia oblongifolia</i>	Egg-Leaf Coral-Drops	Terrestrial	1	9
<i>Botrychium crenulatum</i>	Crenulate Moonwort	Terrestrial	1	1
<i>Castilleja mogollonica</i>		Terrestrial	2	8,9
<i>Cimicifuga arizonica</i>	Arizona Bugbane	Aquatic/Riparian	2	6,8
<i>Cirsium parryi ssp mogollonicum</i>		Terrestrial	1	6
<i>Clematis palmeri</i>	Palmer's Virgin's-bower	Terrestrial	1	8
<i>Conioselinum mexicanum</i>	Mexican Hemlock Parsley	Terrestrial	1	5
<i>Echinocereus triglochidatus var arizonicus</i>	Arizona Hedgehog Cactus	Terrestrial	1	8
<i>Echinomastus erectocentrus var acunensis</i>		Terrestrial	1	5
<i>Ericameria brachylepis</i>	Chaparral Golden-weed	Terrestrial	1	8
<i>Erigeron anchana</i>		Terrestrial	1	8
<i>Erigeron hessii</i>	Hess's Fleabane	Terrestrial	1	5
<i>Erigeron saxatilis</i>		Terrestrial	1	6
<i>Eriogonum apachense</i>	Apache Wild Buckwheat	Terrestrial	1	5
<i>Eriogonum ripleyi</i>	Ripley's Wild Buckwheat	Terrestrial	1	8
<i>Hedeoma diffusum</i>		Terrestrial	1	1
<i>Heuchera eastwoodiae</i>	Senator Mine Allum-Root	Terrestrial	1	6
<i>Justicia candicans</i>	Arizona Water-willoe	Terrestrial	1	8
<i>Lotus mearnsii var equisolensis</i>		Terrestrial	1	8
<i>Lupinus lemmonii</i>	Lemmon's Lupine	Terrestrial	1	5

Target Type / Scientific Name	Common Name	Habitat Type	# of Conservation Areas	Conservation Areas ^A
<i>Mabrya acerifolia</i>	Mapleleaf Snapdragon	Terrestrial	1	8
<i>Pedicularis angustissima</i>	Mogollon Mountain Lousewort	Terrestrial	1	5
<i>Penstemon linarioides ssp. Maguirei</i>	Maguire's Penstemon	Terrestrial	1	5
<i>Penstemon superbus</i>	Superb Beardtongue	Terrestrial	1	5
<i>Perityle gilensis var. Gilensis</i>		Terrestrial	1	5
<i>Perityle gilensis var. Salensis</i>		Terrestrial	1	8
<i>Perityle saxicola</i>	Fish Creek Rockdaisy	Terrestrial	1	8
<i>Potentilla multifoliolata</i>	Many-leaf Ivesia	Terrestrial	2	1,6
<i>Purshia subintegra</i>	Arizona Cliff Rose	Terrestrial	2	5,8
<i>Rumex orthoneurus</i>	Bloomer's Dock	Aquatic/Riparian	5	3,5,6,8,9
<i>Salix arizonica</i>	Arizona Willow	Aquatic/Riparian	1	9
<i>Salvia amissa</i>	Catalina Mountain Sage	Aquatic/Riparian	1	8
<i>Salvia davidsonii</i>	Davidson Sage	Terrestrial	1	8
<i>Senecio cardamine</i>	Bitter Cress Groundsel	Terrestrial	1	9
<i>Senecio franciscanus</i>	San Francisco Peaks Groundsel	Terrestrial	1	1
<i>Senecio neomexicanus var metcalfei</i>	Metcalf's Groundsel	Terrestrial	1	8
<i>Senecio quaerens</i>	New Mexico Groundsel	Terrestrial	3	5,8,9
<i>Stellaria porsildii</i>	Porsild's Starwort	Terrestrial	1	5
<i>Toumeyia papyracantha</i>	Grama Grass Cactus	Terrestrial	1	4
<i>Trifolium longipes var neurophyllum</i>	Mogollon Clover	Aquatic/Riparian	2	5,9
Reptiles				
<i>Cnemidophorus flagellicaudus</i>	Gila Spotted Whiptail	Terrestrial	2	5,6
<i>Lampropeltis pyromelana</i>	Sonoran Mountain Kingsnake	Terrestrial	3	4,5,6
<i>Phyllorhynchus browni lucidus</i>	Maricopa Leafnose Snake	Terrestrial	1	8
<i>Thamnophis eques megalops</i>	Mexican Garter Snake	Aquatic/Riparian	1	8
<i>Thamnophis rufipunctatus</i>	Narrowhead Garter Snake	Aquatic/Riparian	6	3,4,5,6,8,9
Communities				
Arizona Sycamore - Emory Oak		Aquatic/Riparian	1	5
Blue Spruce Forest Community (specific)		Terrestrial	2	8,9
Cienega		Aquatic/Riparian	2	5,8
Desert-willow Intermittently Flooded Shrubland Alliance		Aquatic/Riparian	1	5
Douglas Fir Forest Community (specific)		Terrestrial	2	5,9
Engelmann Spruce / Bitter-cress Ragwort (Groundsel)		Terrestrial	1	9
Fremont Cottonwood Riparian Woodland Community (specific)		Aquatic/Riparian	1	5
Interior Riparian Marsh		Aquatic/Riparian	1	5

Target Type / Scientific Name	Common Name	Habitat Type	# of Conservation Areas	Conservation Areas ^A
Ponderosa Pine Forest Community (specific)		Terrestrial	5	1,5,6,8,9
Rabbitbrush Shrubland		Terrestrial	1	5
Riparian Woodland Community (specific)		Aquatic/Riparian	1	5
Subalpine Forest Community (specific)		Terrestrial	2	6,9
White Fir Forest Community (specific)		Terrestrial	2	6,9
Ecological Systems				
Apachean Grassland and Savanna Condition Class A		Terrestrial	2	5,8
Apachean Grassland and Savanna Condition Class B		Terrestrial	2	5,8
Apachean Shrubland		Terrestrial	2	5,8
Aspen Forest		Terrestrial	1	1
Chihuahuan Desert Scrub		Terrestrial	1	5
Desert Grassland and Shrub-Steppe		Terrestrial	1	1
Desert Wash		Aquatic/Riparian	2	5,8
Interior Chaparral		Terrestrial	2	5,8
Little Colorado River Headwater and creek, low and intermediate, intermittent		Aquatic/Riparian	1	1
Little Colorado River Headwater and creek, low and intermediate, perennial		Aquatic/Riparian	1	1
Little Colorado River Headwater and creek, montane and above, intermittent		Aquatic/Riparian	1	1
Madrean Encinal		Terrestrial	2	5,8
Madrean Oak-Pine Woodland		Terrestrial	2	5,8
Mesquite Bosque		Aquatic/Riparian	1	5
Mixed Salt Desert Scrub		Terrestrial	1	5
Montane Grassland		Terrestrial	1	3
Montane Mixed Forest		Terrestrial	5	1,5,6,8,9
Montane Riparian Woodland and Shrubland		Aquatic/Riparian	3	3,5,8
Pinyon-Juniper Woodland		Terrestrial	3	1,5,8
Ponderosa Pine Forest and Woodland		Terrestrial	5	1,2,3,5,8
Riparian Woodland		Aquatic/Riparian	2	5,8
Scrub Oak		Terrestrial	1	1
Sonoran Desert Scrub		Terrestrial	2	5,8
Features				
Cyprinella formosa habitat		Aquatic/Riparian	1	5
High diversity high elevation forests and meadows of and critical headwaters of Mimbres River; outliers of Madrean forests		Terrestrial	1	5
Lake and wetland habitat for migratory waterfowl, shorebirds		Aquatic/Riparian	1	1
Migratory bird concentration area		Terrestrial	1	5

Target Type / Scientific Name	Common Name	Habitat Type	# of Conservation Areas	Conservation Areas ^A
Pronghorn summer range		Terrestrial	1	1
Riparian habitat and watershed, springs.		Aquatic/Riparian	1	6
Riparian habitat, connect with large primitive area		Aquatic/Riparian	1	5
Wetland, grassland mosaic. Ephemeral.		Aquatic/Riparian	1	1

Appendix 7-C. Conservation targets associated with eight conservation areas that overlap the Apache-Sitgreaves National Forests in Arizona.

Conservation Area/ Target Type	Scientific Name	Common Name	Habitat Type	Global Rank	ESA Status
Anderson/Diablo Canyons					
Amphibian	<i>Hyla eximia</i>	Mountain Treefrog	Aquatic/Riparian	G4	
	<i>Rana chiricahuensis</i>	Chiricahua Leopard Frog	Aquatic/Riparian	G3	LT
	<i>Bufo microscaphus microscaphus</i>	Arizona Toad	Aquatic/Riparian	G3	
Bird	<i>Strix occidentalis lucida</i>	Mexican Spotted Owl	Terrestrial	G3	LT
	<i>Accipiter gentilis</i>	Northern Goshawk	Terrestrial	G5	
Fish	<i>Rhinichthys osculus</i>	Speckled Dace	Aquatic/Riparian	G5	PS
	<i>Gila robusta</i>	Roundtail Chub	Aquatic/Riparian	G3	PS
	<i>Catostomus sp 3</i>	Little Colorado Sucker	Aquatic/Riparian	G2	SC
Mammal	<i>Myotis lucifugus occultus</i>	Arizona Myotis	Terrestrial	G3	
	<i>Mustela frenata arizonensis</i>		Terrestrial	GU	
Plant-Vascular	<i>Senecio franciscanus</i>	San Francisco Peaks Groundsel	Terrestrial	G1	LT
	<i>Hedeoma diffusum</i>		Terrestrial	G3	
	<i>Botrychium crenulatum</i>	Crenulate Moonwort	Terrestrial	G3	
	<i>Potentilla multifoliolata</i>	Many-leaf Ivesia	Terrestrial	G4	
Community		Ponderosa Pine Forest Community (7 specific occurrences)	Terrestrial	GU	
Ecological System		Little Colorado River Headwater and creek, low and intermediate, intermittent	Aquatic/Riparian	GU	
		Montane Mixed Forest	Terrestrial	GU	
		DESERT GRASSLAND AND SHRUB-STEPPE	Terrestrial	GU	
		Pinyon-Juniper Woodland	Terrestrial	GU	
		Little Colorado River Headwater and creek, montane and above, intermittent	Aquatic/Riparian	GU	
		Scrub Oak	Terrestrial	GU	
		Little Colorado River Headwater and creek, low and intermediate, perennial	Aquatic/Riparian	GU	
		Ponderosa Pine Forest and Woodland	Terrestrial	GU	
		Aspen Forest	Terrestrial	GU	
	Feature		Pronghorn summer range	Terrestrial	G4
		Lake and wetland habitat for migratory waterfowl, shorebirds	Aquatic/Riparian	G4	
		Wetland, grassland mosaic. Ephemeral.	Aquatic/Riparian	G4	

Conservation Area/ Target Type	Scientific Name	Common Name	Habitat Type	Global Rank	ESA Status
Bunger Point					
Amphibian	<i>Rana pipiens</i>	Northern Leopard Frog	Aquatic/Riparian	G5	
Mammal	<i>Ursus americanus</i>	Black Bear	Terrestrial	G5	
Ecological System		Ponderosa Pine Forest and Woodland	Terrestrial	GU	
Canyon Creek Complex					
Amphibian	<i>Hyla eximia</i>	Mountain Treefrog	Aquatic/Riparian	G4	
	<i>Rana pipiens</i>	Northern Leopard Frog	Aquatic/Riparian	G5	
Bird	<i>Strix occidentalis lucida</i>	Mexican Spotted Owl	Terrestrial	G3	LT
	<i>Buteogallus anthracinus</i>	Common Black-Hawk	Aquatic/Riparian	G4	
	<i>Accipiter gentilis</i>	Northern Goshawk	Terrestrial	G5	
	<i>Ceryle alcyon</i>	Belted Kingfisher	Aquatic/Riparian	G5	
Fish	<i>Catostomus clarki</i>	Desert Sucker	Aquatic/Riparian	G3	SC
	<i>Rhinichthys osculus</i>	Speckled Dace	Aquatic/Riparian	G5	PS
Mammal	<i>Myotis thysanodes</i>	Fringed Myotis Bat	Terrestrial	G4	
	<i>Ursus americanus</i>	Black Bear	Terrestrial	G5	
	<i>Sciurus arizonensis</i>	Arizona Gray Squirrel	Terrestrial	G4	
Reptile	<i>Thamnophis rufipunctatus</i>	Narrowhead Garter Snake	Aquatic/Riparian	G3	
Plant-Vascular	<i>Rumex orthoneurus</i>	Bloomer's Dock	Aquatic/Riparian	G3	
Ecological System		Ponderosa Pine Forest and Woodland	Terrestrial	GU	
		Montane Riparian Woodland and Shrubland	Aquatic/Riparian	GU	
		Montane Grassland	Terrestrial	GU	
Clay Springs					
Amphibian	<i>Bufo microscaphus microscaphus</i>	Arizona Toad	Aquatic/Riparian	G3	
Reptile	<i>Lampropeltis pyromelana</i>	Sonoran Mountain Kingsnake	Terrestrial	G5	
	<i>Thamnophis rufipunctatus</i>	Narrowhead Garter Snake	Aquatic/Riparian	G3	
Plant-Vascular	<i>Toumeyia papyracantha</i>	Grama Grass Cactus	Terrestrial	G4	
Gila River Complex					
Amphibian	<i>Bufo microscaphus microscaphus</i>	Arizona Toad	Aquatic/Riparian	G3	
	<i>Rana chiricahuensis</i>	Chiricahua Leopard Frog	Aquatic/Riparian	G3	LT
	<i>Rana pipiens</i>	Northern Leopard Frog	Aquatic/Riparian	G5	
	<i>Rana yavapaiensis</i>	Yavapi Leopard Frog	Aquatic/Riparian	G4	
	<i>Hyla eximia</i>	Mountain Treefrog	Aquatic/Riparian	G4	
Bird	<i>Toxostoma lecontei</i>	Le Conte's Thrasher	Terrestrial	G3	
	<i>Athene cunicularia hypugaea</i>	Burrowing Owl	Terrestrial	G4	
	<i>Colaptes chrysoides</i>	Gilded Flicker	Terrestrial	G5	

Conservation Area/ Target Type	Scientific Name	Common Name	Habitat Type	Global Rank	ESA Status
	<i>Empidonax traillii extimus</i>	Southwest Willow Flycatcher	Aquatic/Riparian	G2	LE
	<i>Buteo albonotatus</i>	Zone-Tailed Hawk	Aquatic/Riparian	G4	
	<i>Strix occidentalis lucida</i>	Mexican Spotted Owl	Terrestrial	G3	LT
	<i>Buteogallus anthracinus</i>	Common Black-Hawk	Aquatic/Riparian	G4	
	<i>Coccyzus americanus occidentalis</i>	Western Yellow-Billed Cuckoo	Aquatic/Riparian	G3	C
	<i>Dendroica petechia</i>	Yellow Warbler	Aquatic/Riparian	G3	
	<i>Falco peregrinus anatum</i>	American Peregrine Falcon	Terrestrial	G3	
	<i>Glaucidium brasilianum cactorum</i>	Cactus Ferruginous Pygmy Owl	Terrestrial	G3	LE
	<i>Haliaeetus leucocephalus</i>	Bald Eagle	Terrestrial	G4	PS:LT, PDL
	<i>Ixobrychus exilis hesperis</i>	Western Least Bittern	Aquatic/Riparian	G5	
	<i>Pipilo aberti</i>	Abert's Towhee	Aquatic/Riparian	G3	
	<i>Accipiter gentilis</i>	Northern Goshawk	Terrestrial	G5	
Fish	<i>Rallus longirostris yumanensis</i>	Yuma Clapper Rail	Aquatic/Riparian	G3	LE
	<i>Gila robusta</i>	Roundtail Chub	Aquatic/Riparian	G3	PS
	<i>Poeciliopsis occidentalis</i>		Aquatic/Riparian	G3	LE
	<i>Meda fulgida</i>	Spikedace	Aquatic/Riparian	G2	LT
	<i>Gila intermedia</i>	Gila Chub	Aquatic/Riparian	G2	PE
	<i>Poeciliopsis occidentalis occidentalis</i>	Gila Topminnow Intraspecific.	Aquatic/Riparian	G3	LE
	<i>Catostomus latipinnis</i>	Flannelmouth Sucker	Aquatic/Riparian	G3	SC
	<i>Catostomus insignis</i>	Sonora Sucker	Aquatic/Riparian	G3	SC
	<i>Catostomus clarki</i>	Desert Sucker	Aquatic/Riparian	G3	SC
	<i>Agosia chrysogaster</i>	Longfin Dace	Aquatic/Riparian	G4	SC
	<i>Cyprinodon macularius macularius</i>	Desert Pupfish	Aquatic/Riparian	G1	LE
	<i>Ptychocheilus lucius</i>	Colorado Pikeminnow	Aquatic/Riparian	G1	LE, XN
	<i>Rhinichthys osculus</i>	Speckled Dace	Aquatic/Riparian	G5	PS
	<i>Rhinichthys cobitis</i>	Loach Minnow	Aquatic/Riparian	G2	LT
Insect	<i>Lachlania dencyanuae</i>		Aquatic/Riparian	GU	
	<i>Cicindela oregona maricopa</i>	Maricopa Tiger Beetle	Aquatic/Riparian	G3	
Mammal	<i>Ursus americanus</i>	Black Bear	Terrestrial	G5	
	<i>Sciurus arizonensis</i>	Arizona Gray Squirrel	Terrestrial	G4	
	<i>Macrotus californicus</i>	California Leaf-Nosed Bat	Terrestrial	G4	
	<i>Myotis velifer</i>	Cave Myotis Bat	Terrestrial	G5	
	<i>Canis lupus baileyi</i>	Mexican Wolf	Terrestrial	G1	
	<i>Eumops perotis californicus</i>	Greater Western Mastiff Bat	Terrestrial	G4	
	<i>Zapus hudsonius luteus</i>	New Mexican Jumping Mouse	Aquatic/Riparian	G2	SC
Mollusk	<i>Pyrgulopsis thermalis</i>	New Mexico Hotspring Snail	Aquatic/Riparian	G1	C

Conservation Area/ Target Type	Scientific Name	Common Name	Habitat Type	Global Rank	ESA Status	
Reptile	<i>Pyrgulopsis arizonae</i>	Bylas Springsnail	Aquatic/Riparian	G2	SC	
	<i>Pyrgulopsis gilae</i>	Gila Springsnail	Aquatic/Riparian	G2	C	
	<i>Tryonia gilae</i>	Gila Tyronia	Aquatic/Riparian	G1	SC	
	<i>Thamnophis rufipunctatus</i>	Narrowhead Garter Snake	Aquatic/Riparian	G3		
	<i>Cnemidophorus flagellicaudus</i>	Gila Spotted Whiptail	Terrestrial	G4		
Plant-Vascular	<i>Lampropeltis pyromelana</i>	Sonoran Mountain Kingsnake	Terrestrial	G5		
	<i>Perityle gilensis</i> var. <i>Gilensis</i>		Terrestrial	G2		
	<i>Conioselinum mexicanum</i>	Mexican Hemlock Parsley	Terrestrial	G2		
	<i>Echinomastus erectocentrus</i> var. <i>Acunensis</i>		Terrestrial	G1	C	
	<i>Eriogonum apachense</i>	Apache Wild Buckwheat	Terrestrial	G1		
	<i>Pedicularis angustissima</i>	Mogollon Mountain Lousewort	Terrestrial	G2		
	<i>Lupinus lemmonii</i>	Lemmon's Lupine	Terrestrial	G1		
	<i>Penstemon superbus</i>	Superb Beardtongue	Terrestrial	G2		
	<i>Erigeron hessii</i>	Hess's Fleabane	Terrestrial	G1	SC	
	<i>Purshia subintegra</i>	Arizona Cliff Rose	Terrestrial	G1	LE	
	<i>Rumex orthoneurus</i>	Bloomer's Dock	Aquatic/Riparian	G3		
	<i>Senecio quaerens</i>	New Mexico Groundsel	Terrestrial	G2	SC	
	<i>Stellaria porsildii</i>	Porsild's Starwort	Terrestrial	G1		
	<i>Trifolium longipes</i> var. <i>Neurophyllum</i>	Mogollon Clover	Aquatic/Riparian	G2	SC	
	<i>Penstemon linarioides</i> ssp. <i>Maguirei</i>	Maguire's Penstemon	Terrestrial	G1		
	<i>Allium gooddingii</i>	Goodding's Onion	Aquatic/Riparian	G4		
	Community	<i>Apacheria chiricahuensis</i>	Cliff Brittlebush/Chiricahua Rock Flower	Terrestrial	G2	
			Riparian Woodland Community (specific)	Aquatic/Riparian	GU	
			Ponderosa Pine Forest Community (specific)	Terrestrial	GU	
		Ponderosa Pine Forest Community (specific)	Terrestrial	GU		
		Ponderosa Pine Forest Community (specific)	Terrestrial	GU		
		Fremont Cottonwood Riparian Woodland Community (specific)	Aquatic/Riparian	G2		
		Ponderosa Pine Forest Community (specific)	Terrestrial	GU		
		Fremont Cottonwood Riparian Woodland Community (specific)	Aquatic/Riparian	G2		
		Ponderosa Pine Forest Community (specific)	Terrestrial	GU		
		Fremont Cottonwood Riparian Woodland Community (specific)	Aquatic/Riparian	G2		
		Arizona Sycamore - Emory Oak	Aquatic/Riparian	G2		
		Riparian Woodland Community (specific)	Aquatic/Riparian	GU		
		Riparian Woodland Community (specific)	Aquatic/Riparian	GU		

Conservation Area/ Target Type	Scientific Name	Common Name	Habitat Type	Global Rank	ESA Status
Ecological System		Riparian Woodland Community (specific)	Aquatic/Riparian	GU	
		Fremont Cottonwood Riparian Woodland Community (specific)	Aquatic/Riparian	G2	
		Riparian Woodland Community (specific)	Aquatic/Riparian	GU	
		Riparian Woodland Community (specific)	Aquatic/Riparian	GU	
		Rabbitbrush Shrubland	Terrestrial	G4	
		Fremont Cottonwood Riparian Woodland Community (specific)	Aquatic/Riparian	G2	
		Riparian Woodland Community (specific)	Aquatic/Riparian	GU	
		Douglas Fir Forest Community (specific)	Terrestrial	GU	
		Interior Riparian Marsh	Aquatic/Riparian	GU	
		Desert-willow Intermittently Flooded Shrubland Alliance	Aquatic/Riparian	G3	
		Cienega	Aquatic/Riparian	GU	
		Interior Riparian Marsh	Aquatic/Riparian	GU	
		Interior Riparian Marsh	Aquatic/Riparian	GU	
		Ponderosa Pine Forest Community (specific)	Terrestrial	GU	
		Ponderosa Pine Forest and Woodland	Terrestrial	GU	
		Apachean Grassland and Savanna Condition Class A	Terrestrial	GU	
		Riparian Woodland	Aquatic/Riparian	GU	
		Mesquite Bosque	Aquatic/Riparian	GU	
		Pinyon-Juniper Woodland	Terrestrial	GU	
		Desert Wash	Aquatic/Riparian	GU	
		Ponderosa Pine Forest and Woodland	Terrestrial	GU	
		Apachean Grassland and Savanna Condition Class B	Terrestrial	GU	
		Riparian Woodland	Aquatic/Riparian	GU	
		Chihuahuan Desert Scrub	Terrestrial	GU	
		Montane Riparian Woodland and Shrubland	Aquatic/Riparian	GU	
		Riparian Woodland	Aquatic/Riparian	GU	
		Riparian Woodland	Aquatic/Riparian	GU	
		Madrean Oak-Pine Woodland	Terrestrial	GU	
		MIXED SALT DESERT SCRUB	Terrestrial	GU	
		Riparian Woodland	Aquatic/Riparian	GU	
		Interior Chaparral	Terrestrial	GU	
		Apachean Shrubland	Terrestrial	GU	
	Montane Mixed Forest	Terrestrial	GU		

Conservation Area/ Target Type	Scientific Name	Common Name	Habitat Type	Global Rank	ESA Status
Feature		Madrean Encinal	Terrestrial	GU	
		Sonoran Desert Scrub	Terrestrial	GU	
		Montane Mixed Forest	Terrestrial	GU	
		Migratory bird concentration area	Terrestrial	GU	
		Cyprinella formosa habitat	Aquatic/Riparian	GU	
		Riparian habitat, connect with large primitive area	Aquatic/Riparian	G4	
		High diversity high elevation forests and meadows of and critical headwaters of Mimbres River; outliers of Madrean forests	Terrestrial	G4	
Mogollon Canyons Complex					
Amphibian	<i>Bufo microscaphus microscaphus</i>	Arizona Toad	Aquatic/Riparian	G3	
	<i>Rana chiricahuensis</i>	Chiricahua Leopard Frog	Aquatic/Riparian	G3	LT
	<i>Hyla eximia</i>	Mountain Treefrog	Aquatic/Riparian	G4	
Bird	<i>Rana yavapaiensis</i>	Yavapi Leopard Frog	Aquatic/Riparian	G4	
	<i>Accipiter gentilis</i>	Northern Goshawk	Terrestrial	G5	
	<i>Strix occidentalis lucida</i>	Mexican Spotted Owl	Terrestrial	G3	LT
Fish	<i>Catostomus clarki</i>	Desert Sucker	Aquatic/Riparian	G3	SC
	<i>Catostomus sp 3</i>	Little Colorado Sucker	Aquatic/Riparian	G2	SC
	<i>Gila robusta</i>	Roundtail Chub	Aquatic/Riparian	G3	PS
	<i>Lepidomeda vittata</i>	Little Colorado Spinedace	Aquatic/Riparian	G1	LT
	<i>Catostomus insignis</i>	Sonora Sucker	Aquatic/Riparian	G3	SC
Insect	<i>Cicindela oregona maricopa</i>	Maricopa Tiger Beetle	Aquatic/Riparian	G3	
Reptile	<i>Thamnophis rufipunctatus</i>	Narrowhead Garter Snake	Aquatic/Riparian	G3	
	<i>Lampropeltis pyromelana</i>	Sonoran Mountain Kingsnake	Terrestrial	G5	
	<i>Cnemidophorus flagellicaudus</i>	Gila Spotted Whiptail	Terrestrial	G4	
Plant-Vascular	<i>Cirsium parryi ssp mogollonicum</i>		Terrestrial	G1	
	<i>Erigeron saxatilis</i>		Terrestrial	G3	
	<i>Rumex orthoneurus</i>	Bloomer's Dock	Aquatic/Riparian	G3	
	<i>Cimicifuga arizonica</i>	Arizona Bugbane	Aquatic/Riparian	G2	
	<i>Heuchera eastwoodiae</i>	Senator Mine Allum-Root	Terrestrial	G3	
			Terrestrial	G4	
			Terrestrial	GU	
Community		Ponderosa Pine Forest Community (7 specific occurrences)	Terrestrial	GU	
		White Fir Forest Community (6 specific occurrences)	Terrestrial	GU	
		Subalpine Forest Community (specific)	Terrestrial	GU	

Conservation Area/ Target Type	Scientific Name	Common Name	Habitat Type	Global Rank	ESA Status
Ecological System Feature		Montane Mixed Forest	Terrestrial	GU	
		Riparian habitat and watershed, springs	Aquatic/Riparian	G4	
Nutrios Creek					
Amphibian	<i>Rana chiricahuensis</i>	Chiricahua Leopard Frog	Aquatic/Riparian	G3	LT
Bird	<i>Empidonax traillii extimus</i>	Southwest Willow Flycatcher	Aquatic/Riparian	G2	LE
Fish	<i>Rhinichthys osculus</i>	Speckled Dace	Aquatic/Riparian	G5	PS
	<i>Lepidomeda vittata</i>	Little Colorado Spinedace	Aquatic/Riparian	G1	LT
	<i>Catostomus discobolus discobolus</i>	Bluehead Sucker Intraspecific.	Aquatic/Riparian	G4	
	<i>Catostomus sp 3</i>	Little Colorado Sucker	Aquatic/Riparian	G2	SC
Plant-Vascular	<i>Allium gooddingii</i>	Goodding's Onion	Aquatic/Riparian	G4	
	<i>Astragalus nutriosensis</i>	Nutrios Milkvetch	Terrestrial	G1	SC
Salt/Verde/Tonto Creek					
Amphibian	<i>Hyla eximia</i>	Mountain Treefrog	Aquatic/Riparian	G4	
	<i>Rana chiricahuensis</i>	Chiricahua Leopard Frog	Aquatic/Riparian	G3	LT
	<i>Rana yavapaiensis</i>	Yavapi Leopard Frog	Aquatic/Riparian	G4	
Bird	<i>Bufo microscaphus microscaphus</i>	Arizona Toad	Aquatic/Riparian	G3	
	<i>Empidonax traillii extimus</i>	Southwest Willow Flycatcher	Aquatic/Riparian	G2	LE
	<i>Accipiter gentilis</i>	Northern Goshawk	Terrestrial	G5	
	<i>Cinclus mexicanus</i>	American Dipper	Aquatic/Riparian	G5	
	<i>Coccyzus americanus occidentalis</i>	Western Yellow-Billed Cuckoo	Aquatic/Riparian	G3	C
	<i>Dendroica petechia</i>	Yellow Warbler	Aquatic/Riparian	G3	
	<i>Buteogallus anthracinus</i>	Common Black-Hawk	Aquatic/Riparian	G4	
	<i>Falco peregrinus anatum</i>	American Peregrine Falcon	Terrestrial	G3	
	<i>Glaucidium brasilianum cactorum</i>	Cactus Ferruginous Pygmy Owl	Terrestrial	G3	LE
	<i>Haliaeetus leucocephalus</i>	Bald Eagle	Terrestrial	G4	PS:LT, PDL
Fish	<i>Pipilo aberti</i>	Abert's Towhee	Aquatic/Riparian	G3	
	<i>Rallus longirostris yumanensis</i>	Yuma Clapper Rail	Aquatic/Riparian	G3	LE
	<i>Strix occidentalis lucida</i>	Mexican Spotted Owl	Terrestrial	G3	LT
	<i>Colaptes chrysoides</i>	Gilded Flicker	Terrestrial	G5	
	<i>Catostomus sp 3</i>	Little Colorado Sucker	Aquatic/Riparian	G2	SC
	<i>Meda fulgida</i>	Spikedace	Aquatic/Riparian	G2	LT
	<i>Poeciliopsis occidentalis</i>	Gila Topminnow	Aquatic/Riparian	G3	LE
	<i>Poeciliopsis occidentalis occidentalis</i>	Gila Topminnow Intraspecific.	Aquatic/Riparian	G3	LE
	<i>Gila robusta</i>	Roundtail Chub	Aquatic/Riparian	G3	PS

Conservation Area/ Target Type	Scientific Name	Common Name	Habitat Type	Global Rank	ESA Status
	<i>Ptychocheilus lucius</i>	Colorado Pikeminnow	Aquatic/Riparian	G1	LE, XN
	<i>Rhinichthys osculus</i>	Speckled Dace	Aquatic/Riparian	G5	PS
	<i>Gila elegans</i>	Bonytail Chub	Aquatic/Riparian	G1	LE
	<i>Cyprinodon macularius macularius</i>	Desert Pupfish	Aquatic/Riparian	G1	LE
	<i>Plagopterus argentissimus</i>	Woundfin	Aquatic/Riparian	G1	LE
	<i>Rhinichthys cobitis</i>	Loach Minnow	Aquatic/Riparian	G2	LT
	<i>Agosia chrysogaster</i>	Longfin Dace	Aquatic/Riparian	G4	SC
	<i>Catostomus clarki</i>	Desert Sucker	Aquatic/Riparian	G3	SC
	<i>Gila intermedia</i>	Gila Chub	Aquatic/Riparian	G2	PE
	<i>Catostomus insignis</i>	Sonora Sucker	Aquatic/Riparian	G3	SC
Insect	<i>Psephenus montanus</i>	White Mountains Water Penny Beetle	Aquatic/Riparian	G2	SC
	<i>Cicindela oregona maricopa</i>	Maricopa Tiger Beetle	Aquatic/Riparian	G3	
	<i>Agathon arizonicus</i>		Terrestrial	G1	
Mammal	<i>Ursus americanus</i>	Black Bear	Terrestrial	G5	
	<i>Macrotus californicus</i>	California Leaf-Nosed Bat	Terrestrial	G4	
	<i>Zapus hudsonius luteus</i>	New Mexican Jumping Mouse	Aquatic/Riparian	G2	SC
	<i>Sciurus arizonensis</i>	Arizona Gray Squirrel	Terrestrial	G4	
	<i>Corynorhinus townsendii pallescens</i>	Pale Lump-nosed Bat	Terrestrial	G4	
	<i>Idionycteris phyllotis</i>	Allen's Big-Eared Bat	Terrestrial	G3	
	<i>Myotis lucifugus occultus</i>	Arizona Myotis	Terrestrial	G3	
	<i>Sorex nanus</i>	Dwarf Shrew	Terrestrial	G4	
	<i>Myotis thysanodes</i>	Fringed Myotis Bat	Terrestrial	G4	
	<i>Myotis velifer</i>	Cave Myotis Bat	Terrestrial	G5	
Mollusk	<i>Anodonta californiensis</i>	California Floater	Aquatic/Riparian	G4	SC
	<i>Pyrgulopsis trivialis</i>	Black River Springsnail	Aquatic/Riparian	G1	SC
Reptile	<i>Thamnophis rufipunctatus</i>	Narrowhead Garter Snake	Aquatic/Riparian	G3	
	<i>Thamnophis eques megalops</i>	Mexican Garter Snake	Aquatic/Riparian	G3	
	<i>Phyllorhynchus browni lucidus</i>	Maricopa Leafnose Snake	Terrestrial	G2	
Plant-Vascular	<i>Purshia subintegra</i>	Arizona Cliff Rose	Terrestrial	G1	LE
	<i>Perityle saxicola</i>	Fish Creek Rockdaisy	Terrestrial	G1	
	<i>Erigeron anchana</i>		Terrestrial	G2	
	<i>Lotus mearnsii var. equisolensis</i>		Terrestrial	G1	
	<i>Mabrya acerifolia</i>	Mapleleaf Snapdragon	Terrestrial	G2	
	<i>Justicia candicans</i>	Arizona Water-willow	Terrestrial	G4	
	<i>Agave murpheyi</i>	Murphy Agave	Terrestrial	G2	SC
	<i>Perityle gilensis var. salensis</i>		Terrestrial	G2	
	<i>Rumex orthoneurus</i>	Bloomer's Dock	Aquatic/Riparian	G3	

Conservation Area/ Target Type	Scientific Name	Common Name	Habitat Type	Global Rank	ESA Status	
Community	<i>Senecio quaerens</i>	New Mexico Groundsel	Terrestrial	G2	SC	
	<i>Salvia davidsonii</i>	Davidson Sage	Terrestrial	G2		
	<i>Clematis palmeri</i>	Palmer's Virgin's-bower	Terrestrial	G2		
	<i>Allium gooddingii</i>	Goodding's Onion	Aquatic/Riparian	G4		
	<i>Eriogonum ripleyi</i>	Ripley's Wild Buckwheat	Terrestrial	G2		
	<i>Salvia amissa</i>	Catalina Mountain Sage	Aquatic/Riparian	G2		
	<i>Castilleja mogollonica</i>		Terrestrial	G1	SC	
	<i>Echinocereus triglochidatus</i> var. <i>Arizonicus</i>	Arizona Hedgehog Cactus	Terrestrial	G2	LE	
	<i>Senecio neomexicanus</i> var. <i>Metcalfei</i>	Metcalf's Groundsel	Terrestrial	G3		
	<i>Cimicifuga arizonica</i>	Arizona Bugbane	Aquatic/Riparian	G2		
	<i>Ericameria brachylepis</i>		Terrestrial	G4		
	<i>Agave delamateri</i>	Tonto Basin Agave	Terrestrial	G2		
	<i>Agave arizonica</i>	Arizona Agave	Terrestrial	G1	LE	
	Ecological System		Ponderosa Pine Forest Community (specific)	Terrestrial	GU	
			Blue Spruce Forest Community (specific)	Terrestrial	GU	
			Cienega	Aquatic/Riparian	GU	
			Montane Riparian Woodland and Shrubland	Aquatic/Riparian	GU	
			Madrean Oak-Pine Woodland	Terrestrial	GU	
			Madrean Encinal	Terrestrial	GU	
			Apachean Grassland and Savanna Condition Class A	Terrestrial	GU	
			Riparian Woodland	Aquatic/Riparian	GU	
			Desert Wash	Aquatic/Riparian	GU	
			Apachean Grassland and Savanna Condition Class B	Terrestrial	GU	
			Sonoran Desert Scrub	Terrestrial	GU	
			Ponderosa Pine Forest and Woodland	Terrestrial	GU	
			Interior Chaparral	Terrestrial	GU	
			Pinyon-Juniper Woodland	Terrestrial	GU	
	Montane Mixed Forest	Terrestrial	GU			
	Apachean Shrubland	Terrestrial	GU			
White Mountains Complex						
Amphibian	<i>Bufo microscaphus microscaphus</i>	Arizona Toad	Aquatic/Riparian	G3		
	<i>Rana chiricahuensis</i>	Chiricahua Leopard Frog	Aquatic/Riparian	G3	LT	
	<i>Rana yavapaiensis</i>	Yavapi Leopard Frog	Aquatic/Riparian	G4		
	<i>Hyla eximia</i>	Mountain Treefrog	Aquatic/Riparian	G4		

Conservation Area/ Target Type	Scientific Name	Common Name	Habitat Type	Global Rank	ESA Status	
Bird	<i>Strix occidentalis lucida</i>	Mexican Spotted Owl	Terrestrial	G3	LT	
	<i>Accipiter gentilis</i>	Northern Goshawk	Terrestrial	G5		
	<i>Empidonax traillii extimus</i>	Southwest Willow Flycatcher	Aquatic/Riparian	G2	LE	
Fish	<i>Lepidomeda vittata</i>	Little Colorado Spinedace	Aquatic/Riparian	G1	LT	
	<i>Catostomus insignis</i>	Sonora Sucker	Aquatic/Riparian	G3	SC	
	<i>Catostomus sp 3</i>	Little Colorado Sucker	Aquatic/Riparian	G2	SC	
	<i>Rhinichthys osculus</i>	Speckled Dace	Aquatic/Riparian	G5	PS	
	<i>Gila robusta</i>	Roundtail Chub	Aquatic/Riparian	G3	PS	
	<i>Gila intermedia</i>	Gila Chub	Aquatic/Riparian	G2	PE	
	<i>Rhinichthys cobitis</i>	Loach Minnow	Aquatic/Riparian	G2	LT	
	<i>Psephenus montanus</i>	White Mountains Water Penny Beetle	Aquatic/Riparian	G2	SC	
Insect	<i>Sorex nanus</i>	Dwarf Shrew	Terrestrial	G4		
	<i>Spermophilus tridecemlineatus monticola</i>	White-Mountain Ground Squirrel	Terrestrial	G3		
Mammal	<i>Zapus hudsonius luteus</i>	New Mexican Jumping Mouse	Aquatic/Riparian	G2	SC	
	<i>Sorex palustris navigator</i>		Terrestrial	GU		
	<i>Myotis lucifugus occultus</i>	Arizona Myotis	Terrestrial	G3		
	<i>Microtus montanus arizonensis</i>	Arizona Montane Vole	Terrestrial	G4		
	<i>Anodonta californiensis</i>	California Floater	Aquatic/Riparian	G4	SC	
Mollusk	<i>Pyrgulopsis trivialis</i>	Black River Springsnail	Aquatic/Riparian	G1	SC	
Reptile	<i>Thamnophis rufipunctatus</i>	Narrowhead Garter Snake	Aquatic/Riparian	G3		
Plant-Vascular	<i>Trifolium longipes var. Neurophyllum</i>	Mogollon Clover	Aquatic/Riparian	G2	SC	
	<i>Astragalus nutriosensis</i>	Nutrioso Milkvetch	Terrestrial	G1	SC	
	<i>Senecio quaerens</i>	New Mexico Groundsel	Terrestrial	G2	SC	
	<i>Rumex orthoneurus</i>	Bloomer's Dock	Aquatic/Riparian	G3		
	<i>Besseya oblongifolia</i>	Egg-Leaf Coral-Drops	Terrestrial	G2		
	<i>Allium gooddingii</i>	Goodding's Onion	Aquatic/Riparian	G4		
	<i>Astragalus naturitensis</i>	Naturita Milkvetch	Terrestrial	G2		
	<i>Castilleja mogollonica</i>		Terrestrial	G1	SC	
	<i>Senecio cardamine</i>	Bitter Cress Groundsel	Terrestrial	G3		
	<i>Salix arizonica</i>	Arizona Willow	Aquatic/Riparian	G2		
	Community		Engelmann Spruce / Bitter-cress Ragwort (Groundsel)	Terrestrial	G2	
			Blue Spruce Forest Community (2 specific occurrences)	Terrestrial	GU	
		White Fir Forest Community (5 specific occurrences)	Terrestrial	GU		

Conservation Area/ Target Type	Scientific Name	Common Name	Habitat Type	Global Rank	ESA Status
		Ponderosa Pine Forest Community (5 specific occurrences)	Terrestrial	GU	
		Douglas Fir Forest Community (2 specific occurrences)	Terrestrial	GU	
		Subalpine Forest Community (2 specific occurrences)	Terrestrial	GU	
Ecological System		Montane Mixed Forest	Terrestrial	GU	