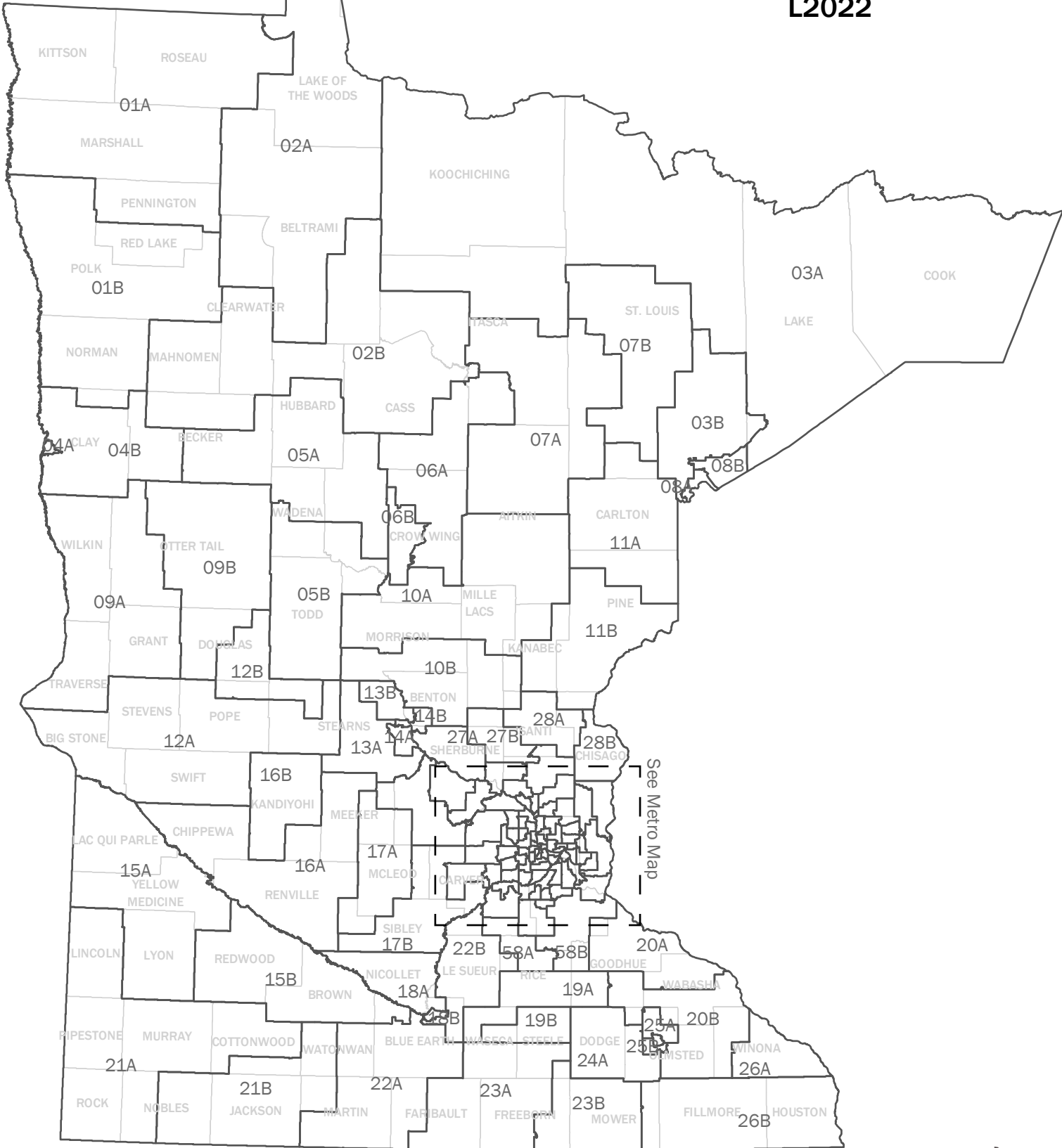


Minnesota House Districts

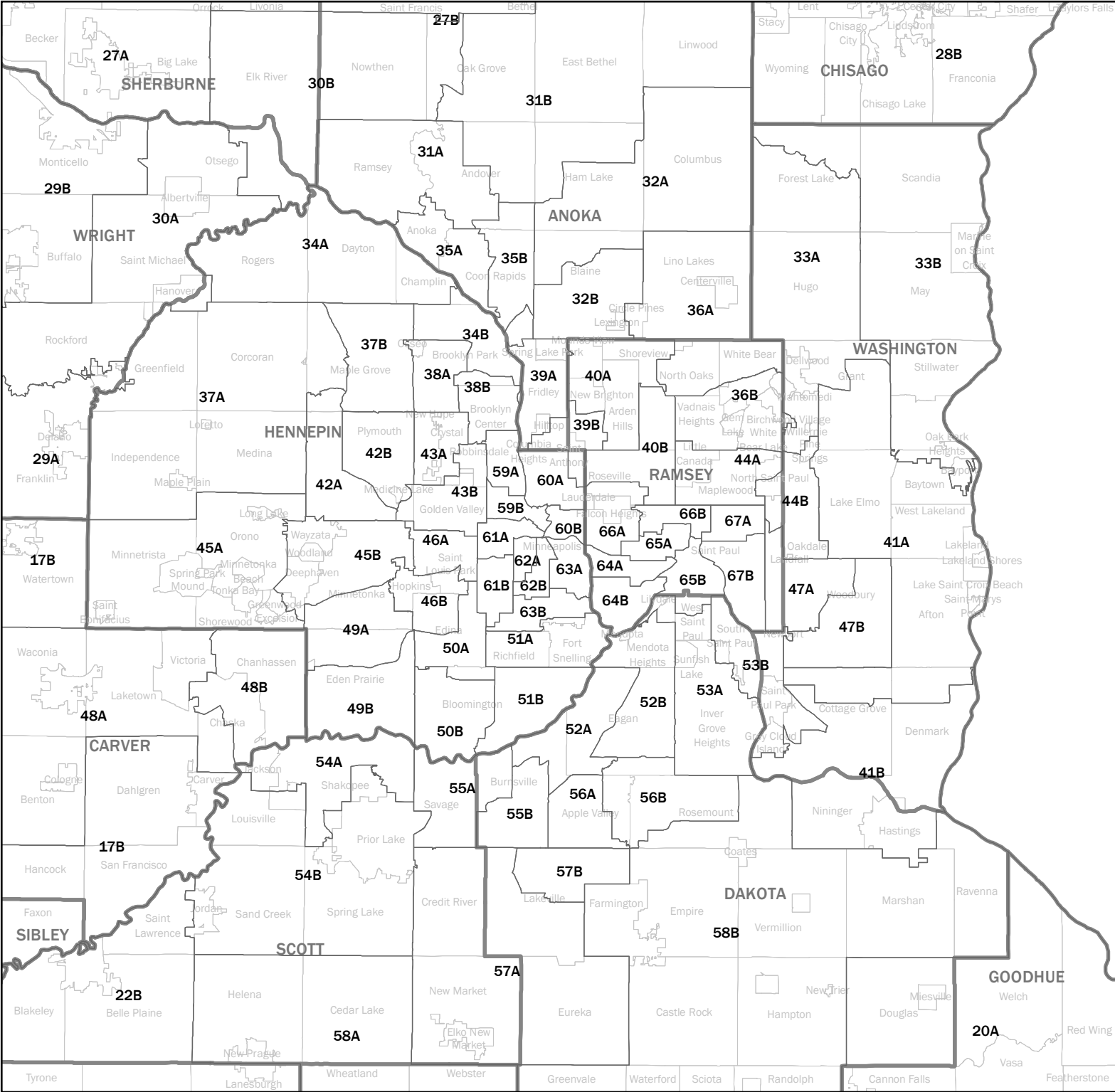
This map shows the Legislative Districts ordered by the Minnesota Supreme Court Special Redistricting Panel in the matter of Wattson, et al, Sachs, et al v. Simon, et al (A21-0243, A21-0546), on February 15, 2022.

L2022



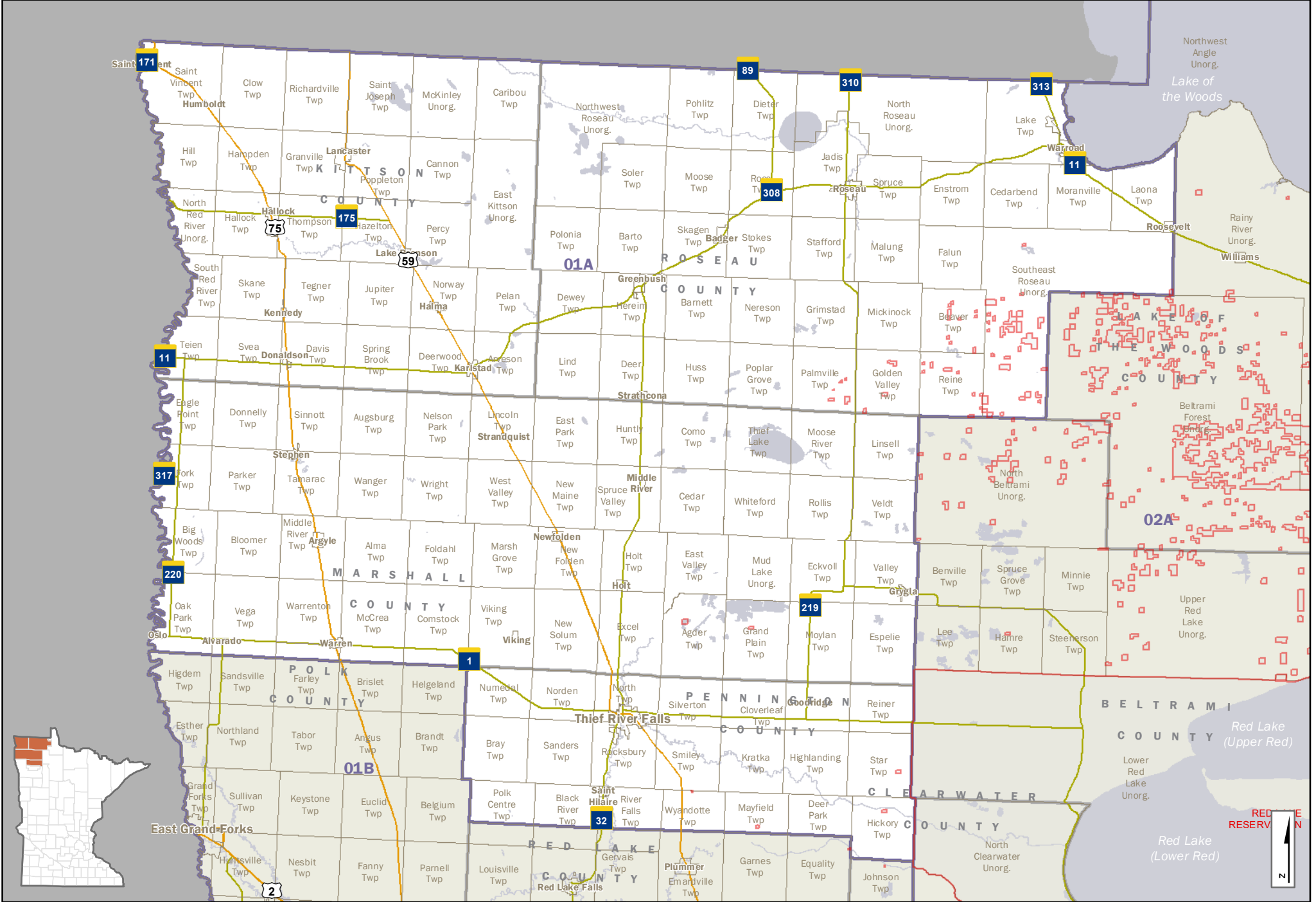
Minnesota House Districts

L2022 Metro Area



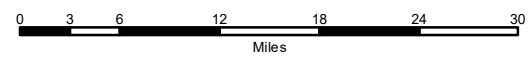
This map shows the Legislative Districts ordered by the Minnesota Supreme Court Special Redistricting Panel in the matter of Wattson, et al, Sachs, et al v. Simon, et al (A21-0243, A21-0546), on February 15, 2022.

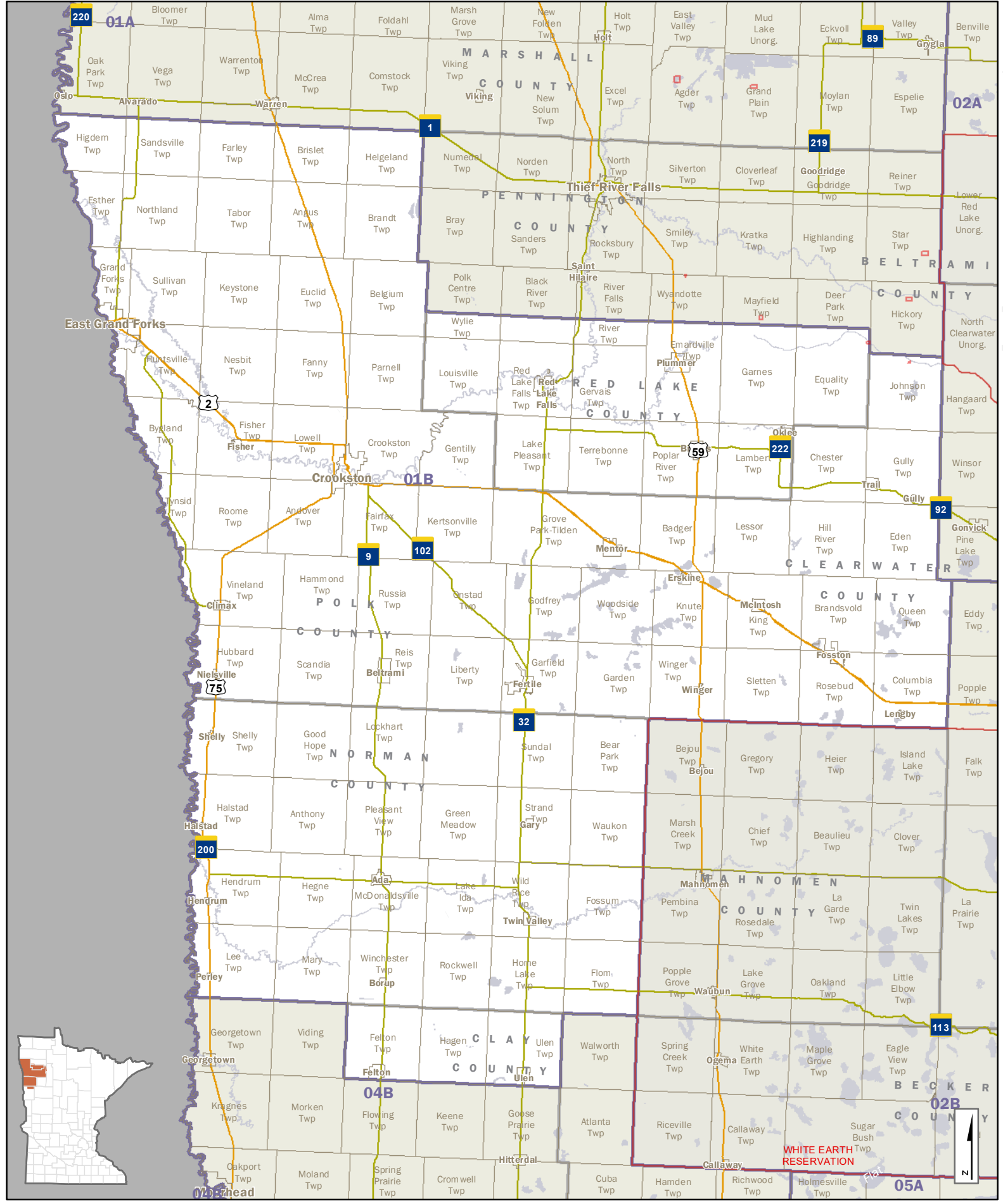




- Interstate Hwy
 - US Hwy
 - State Hwy
 - Ramps
 - County Road
 - Local Road
- | | |
|----------------|------------------|
| CITY/TOWN NAME | Cities and Towns |
| 01A | House Districts |
| | Counties |
| | Lakes & Streams |

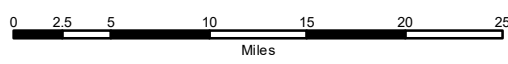
House District 01A



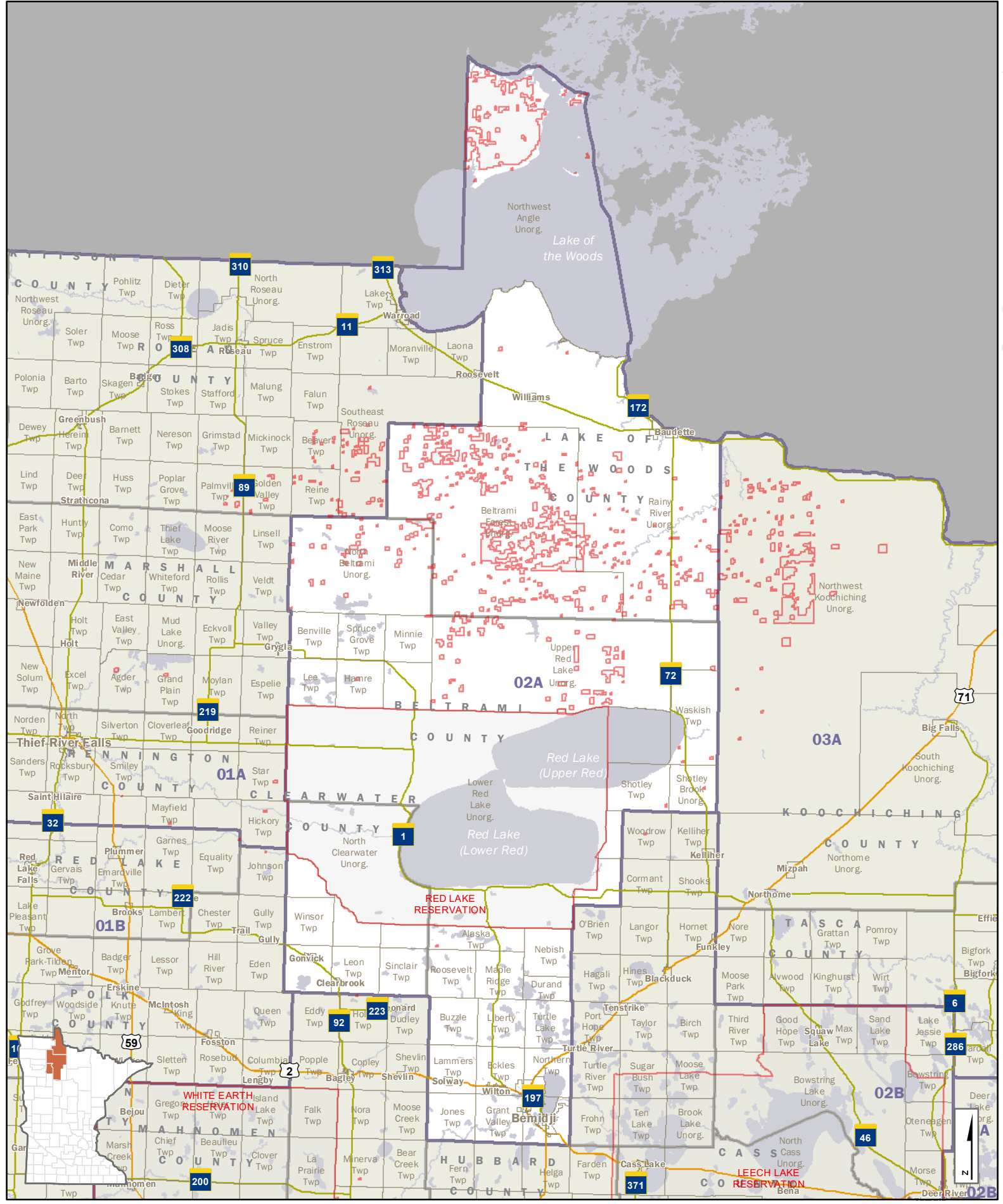


- Interstate Hwy
 - US Hwy
 - State Hwy
 - Ramps
 - County Road
 - Local Road
- | | |
|----------------|------------------|
| CITY/TOWN NAME | Cities and Towns |
| 01B | House Districts |
| | Counties |
| | Lakes & Streams |

House District 01B

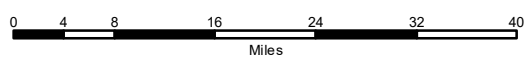


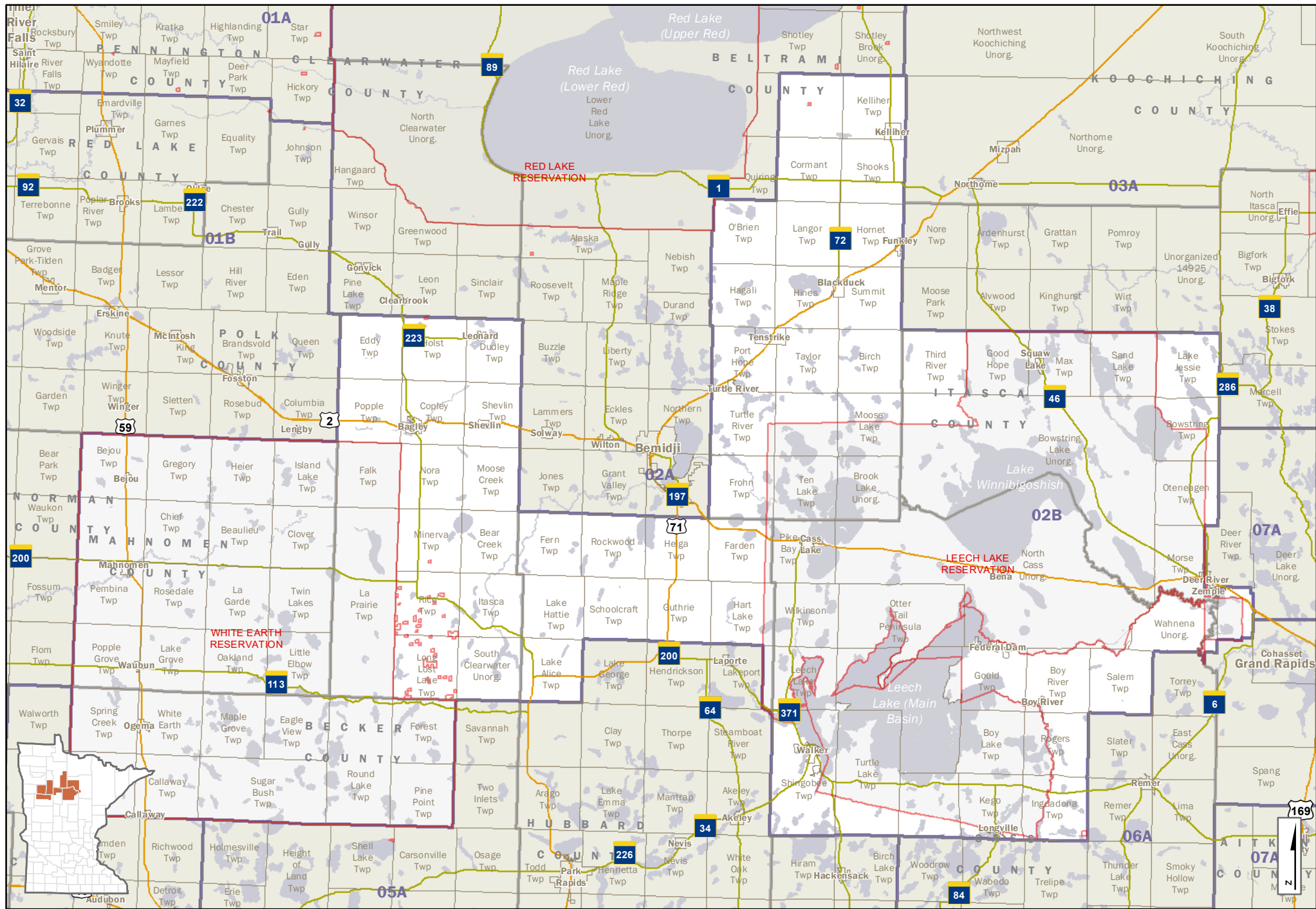
C:\Geodata\Maps\House\dist\redist\2022\01b\house\01b.mxd
 01b\house\01b.mxd



- Interstate Hwy
 - US Hwy
 - State Hwy
 - Ramps
 - County Road
 - Local Road
- | | |
|----------------|------------------|
| CITY/TOWN NAME | Cities and Towns |
| 02A | House Districts |
| | Counties |
| | Lakes & Streams |

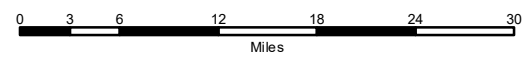
House District 02A



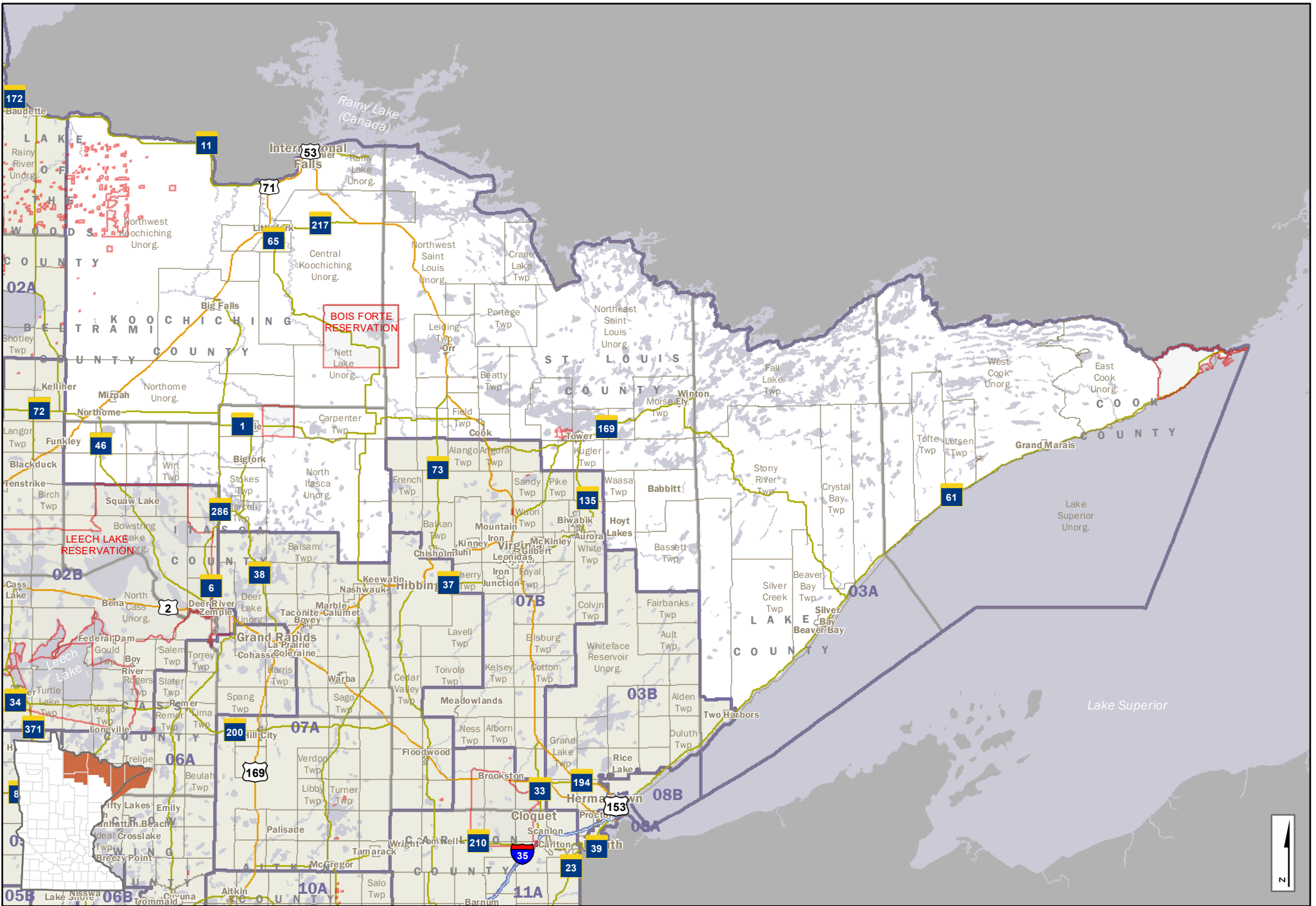


- Interstate Hwy
 - US Hwy
 - State Hwy
 - Ramps
 - County Road
 - Local Road
- | | |
|----------------|------------------|
| CITY/TOWN NAME | Cities and Towns |
| 02B | House Districts |
| | Counties |
| | Lakes & Streams |

House District 02B

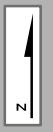
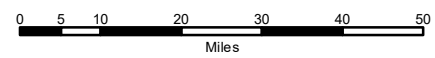


C:\Geodata\Maps\House\district\018122020A-SeaHouse\Districts_Landscape_V01.mxd

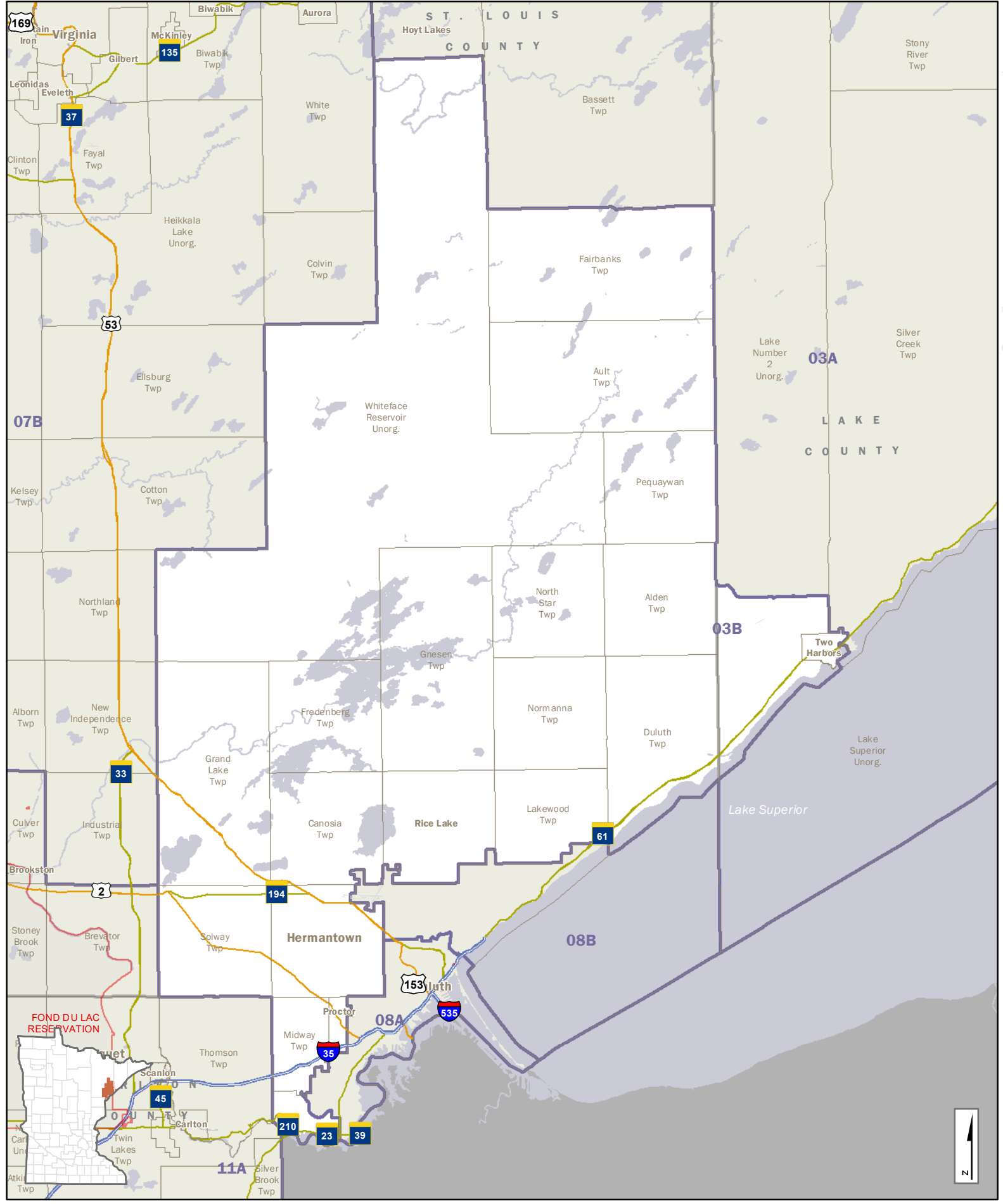


- Interstate Hwy
 - US Hwy
 - State Hwy
 - Ramps
 - County Road
 - Local Road
- | | |
|----------------|------------------|
| CITY/TOWN NAME | Cities and Towns |
| 03A | House Districts |
| | Counties |
| | Lakes & Streams |

House District 03A

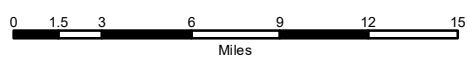


C:\Geodata\MapInfo\House\district\03a\03a2020A-SizeHouseDistricts_Landscape_V01.mxd

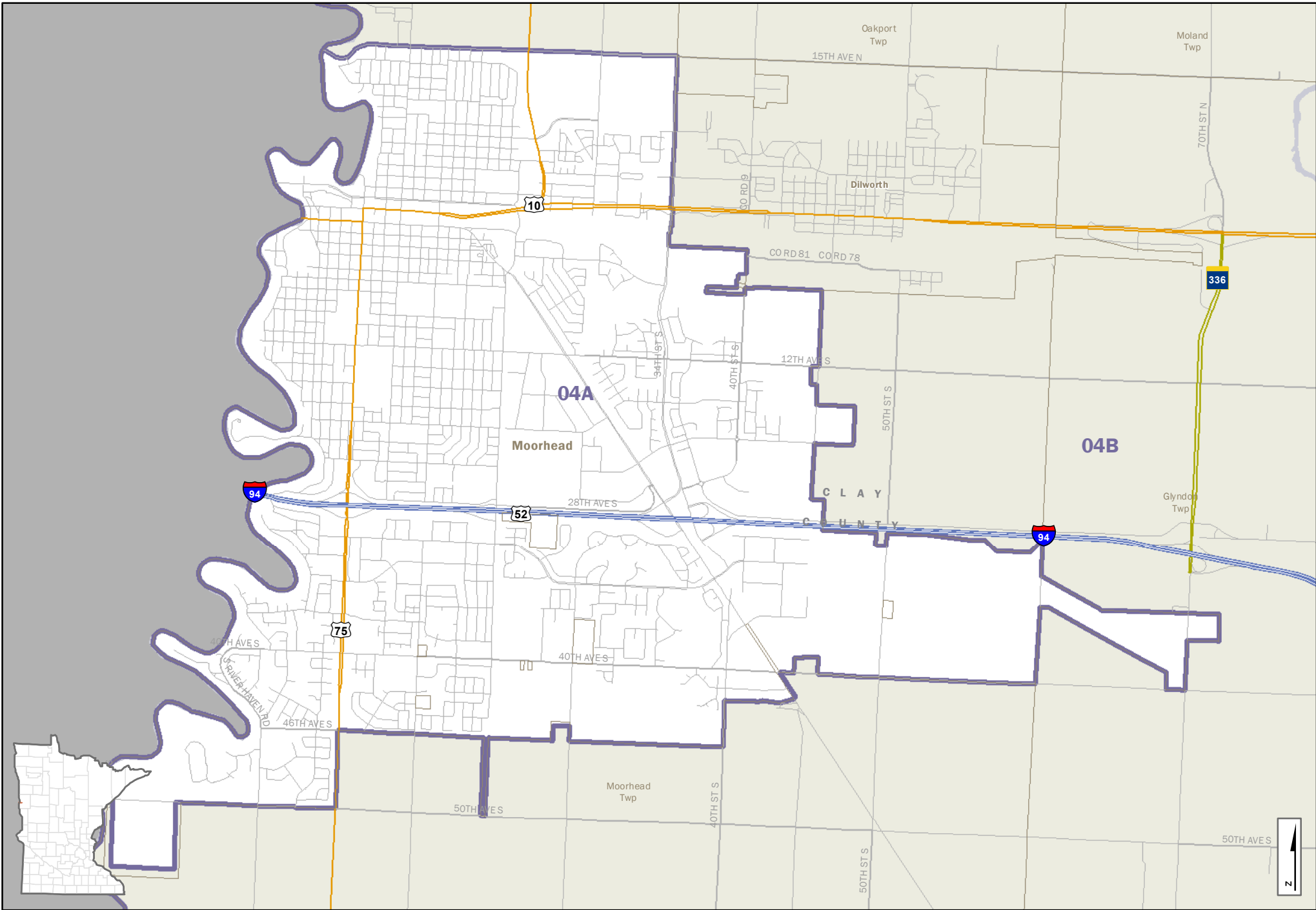


- Interstate Hwy
 - US Hwy
 - State Hwy
 - Ramps
 - County Road
 - Local Road
- | CITY/TOWN NAME | Legend | Description |
|----------------|--|-----------------|
| 03B | 03B | House Districts |
| | | Counties |
| | | Lakes & Streams |

House District 03B

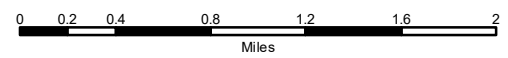


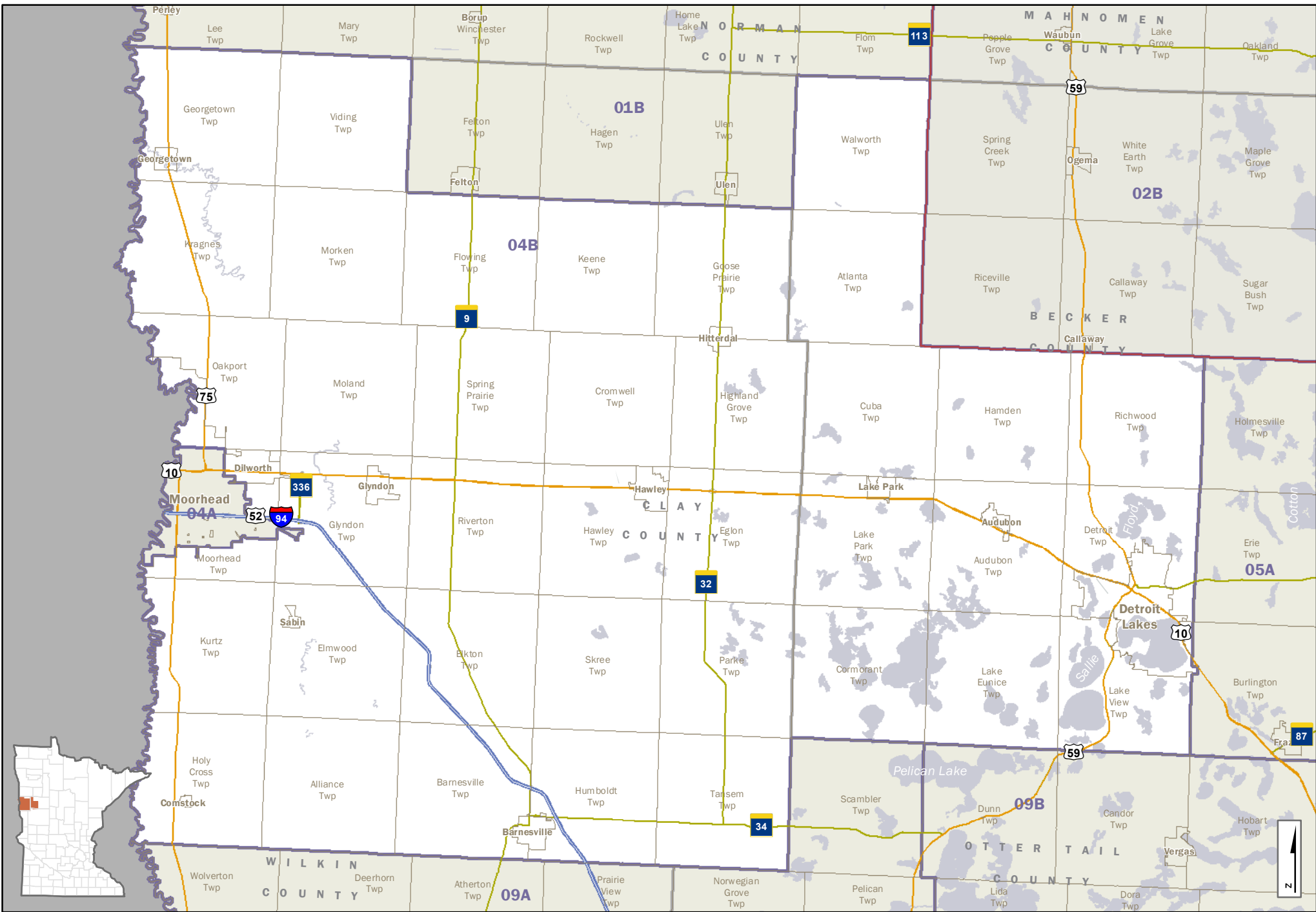
C:\Geodata\Mapas\House\dis\indst\Redist\2020\Mapas\house\dis\hdist_03b\Print_V01.mxd



- | | | | | | |
|--|----------------|--|----------------|--|------------------|
| | Interstate Hwy | | CITY-TOWN NAME | | Cities and Towns |
| | US Hwy | | 04A | | House Districts |
| | State Hwy | | | | Counties |
| | Ramps | | | | Lakes & Streams |
| | County Road | | | | |
| | Local Road | | | | |

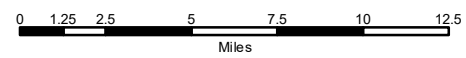
House District 04A

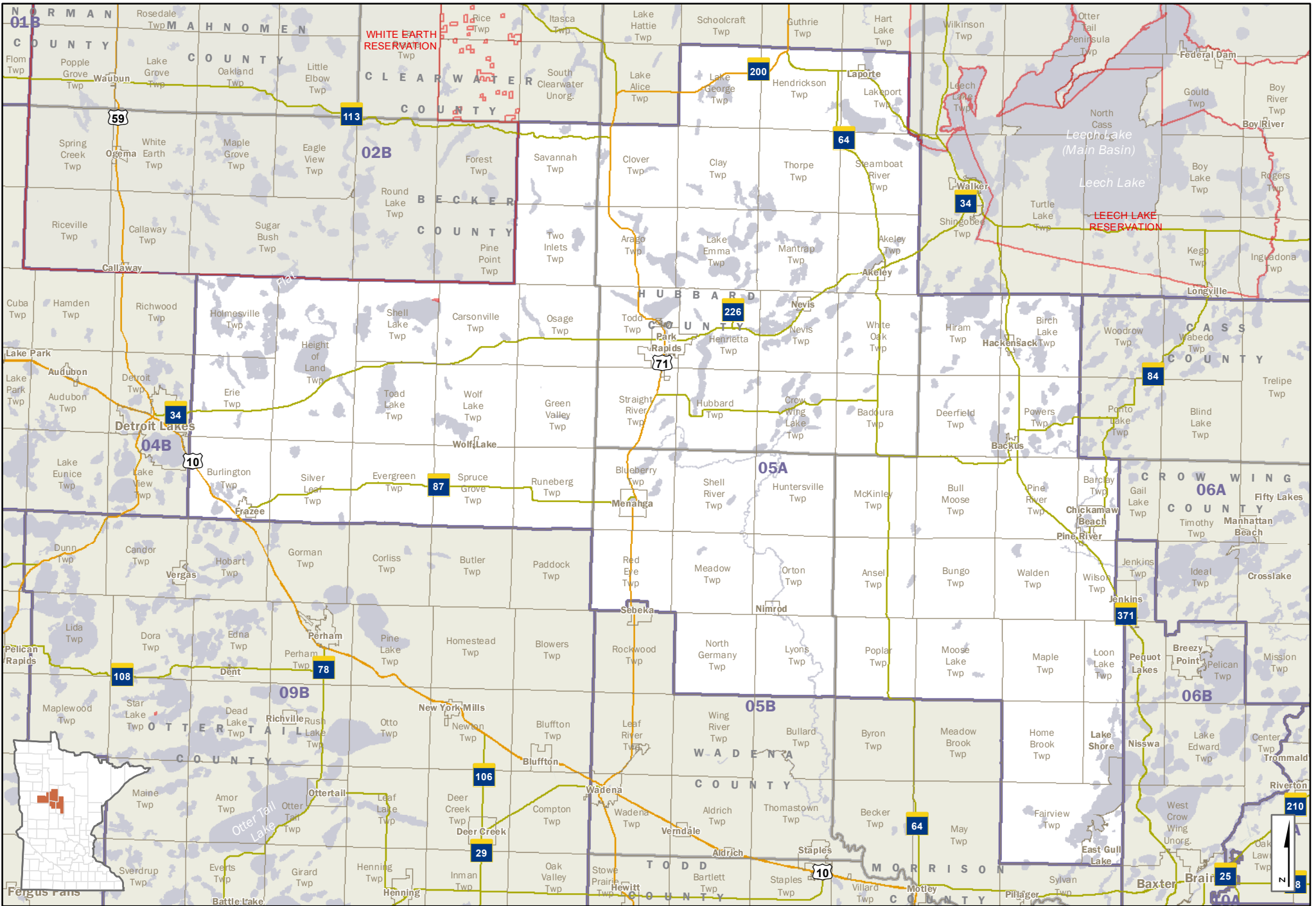




- Interstate Hwy
 - US Hwy
 - State Hwy
 - Ramps
 - County Road
 - Local Road
- | | | |
|--|----------------|------------------|
| | CITY-TOWN NAME | Cities and Towns |
| | 04B | House Districts |
| | | Counties |
| | | Lakes & Streams |

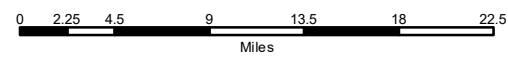
House District 04B



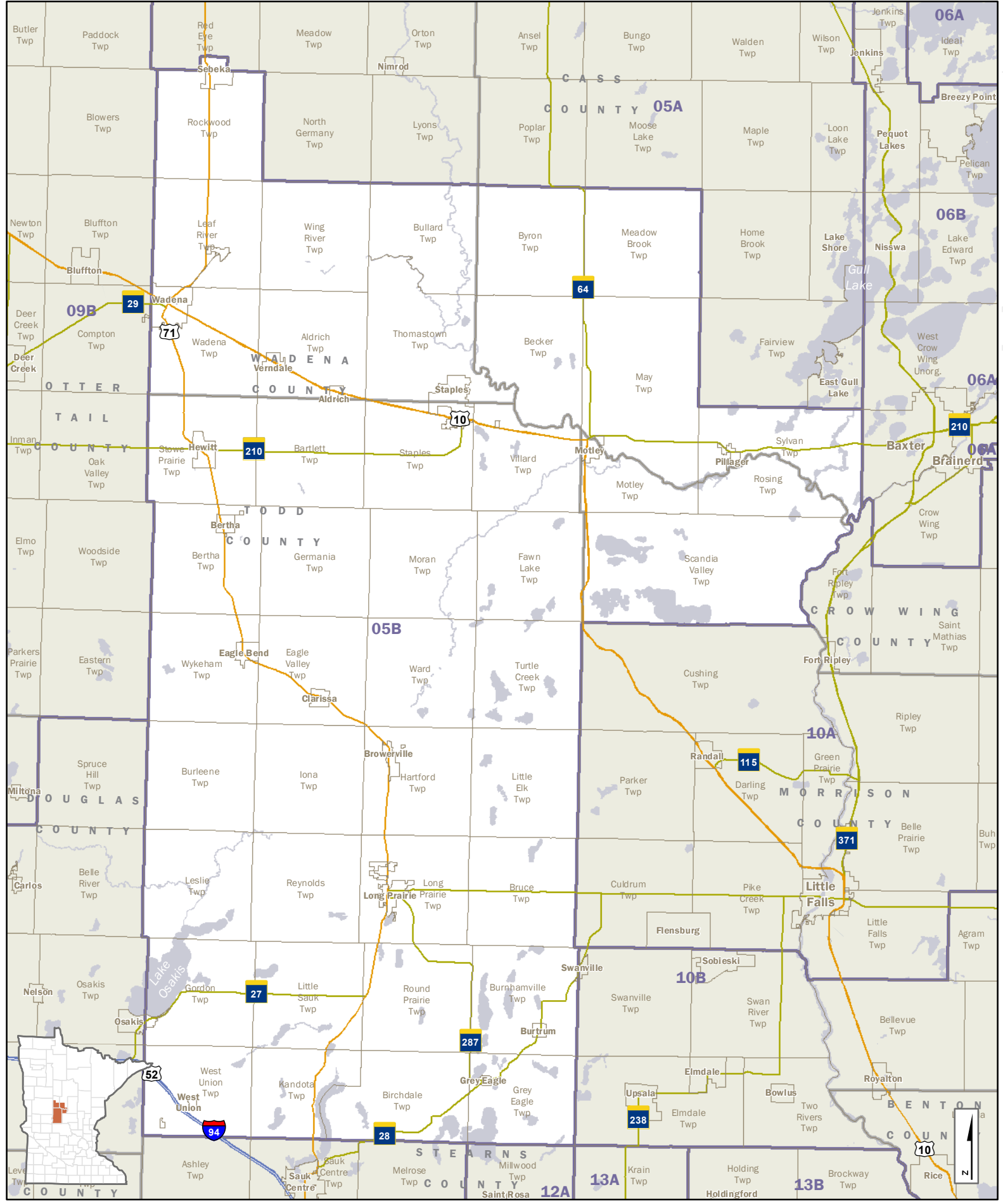


- Interstate Hwy
 - US Hwy
 - State Hwy
 - Ramps
 - County Road
 - Local Road
- | | |
|----------------|------------------|
| CITY/TOWN NAME | Cities and Towns |
| | House Districts |
| | Counties |
| | Lakes & Streams |

House District 05A

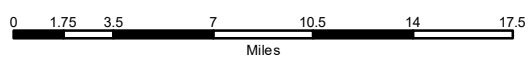


C:\Geodaten\MapServer\dist\dist_05a\2020\A_SeaHouse\Districts_Landscape_V01.mxd

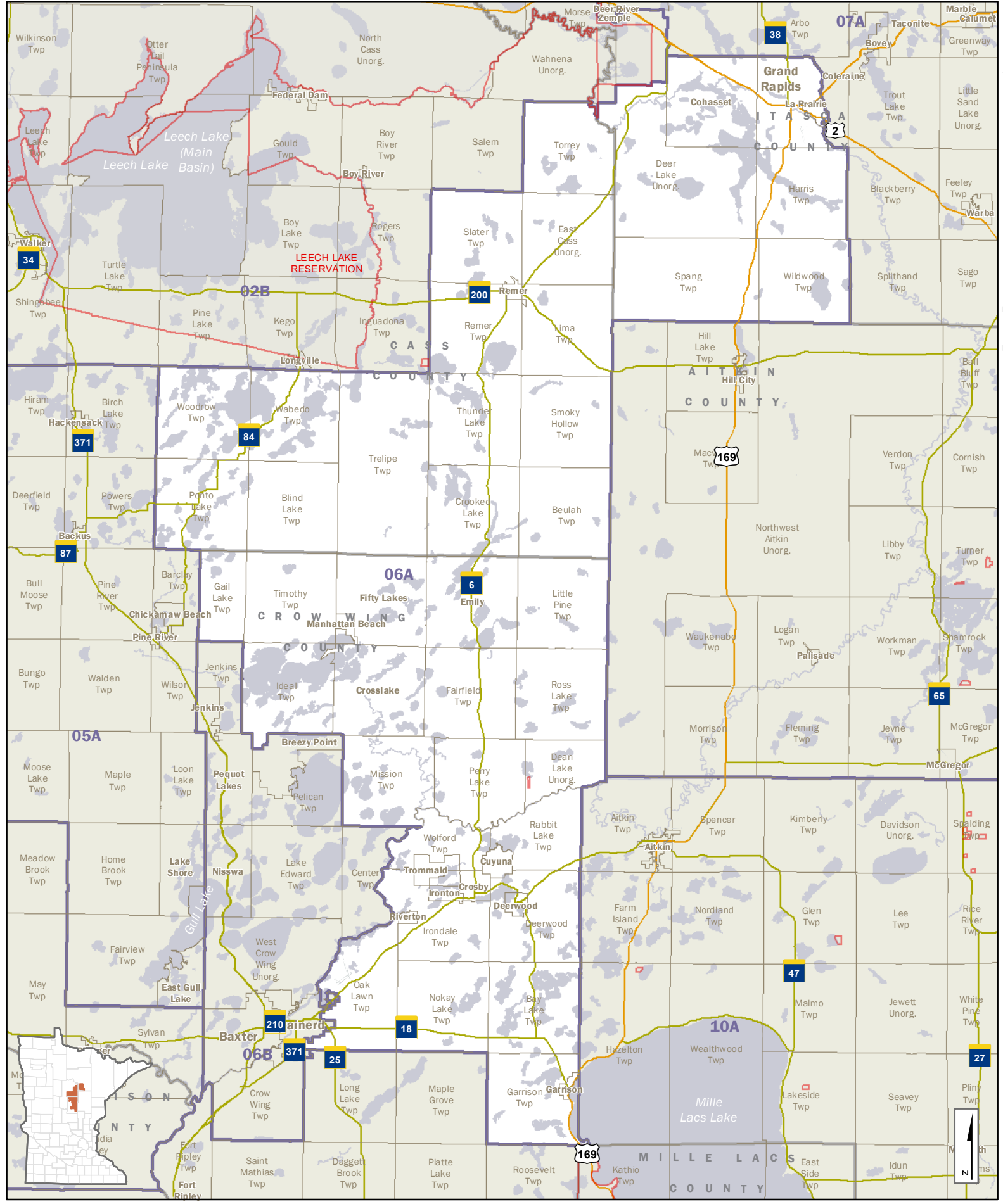


- Interstate Hwy
 - US Hwy
 - State Hwy
 - Ramps
 - County Road
 - Local Road
- | | |
|--|------------------|
| CITY-TOWN NAME | Cities and Towns |
| 05B | House Districts |
| | Counties |
| | Lakes & Streams |

House District 05B

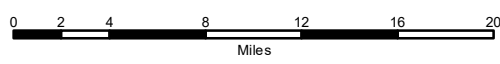


C:\Geodata\Mapshouse\dist\redist\2020\house\05b\05b_Portal_v01.mxd

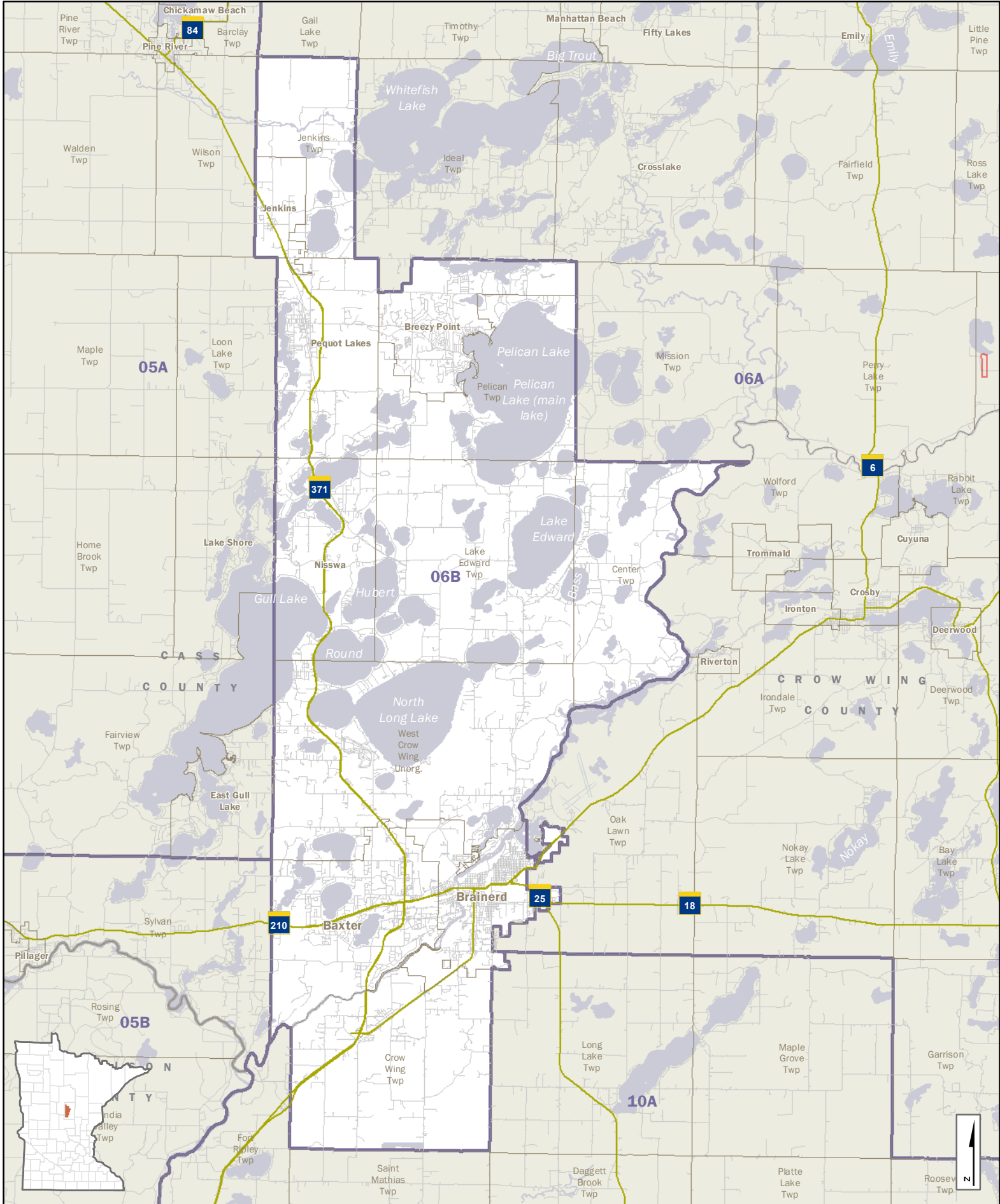












- Interstate Hwy
 - US Hwy
 - State Hwy
 - Ramps
 - County Road
 - Local Road
- | | |
|----------------|------------------|
| CITY/TOWN NAME | Cities and Towns |
| | House Districts |
| | Counties |
| | Lakes & Streams |

House District 06A

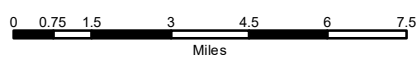


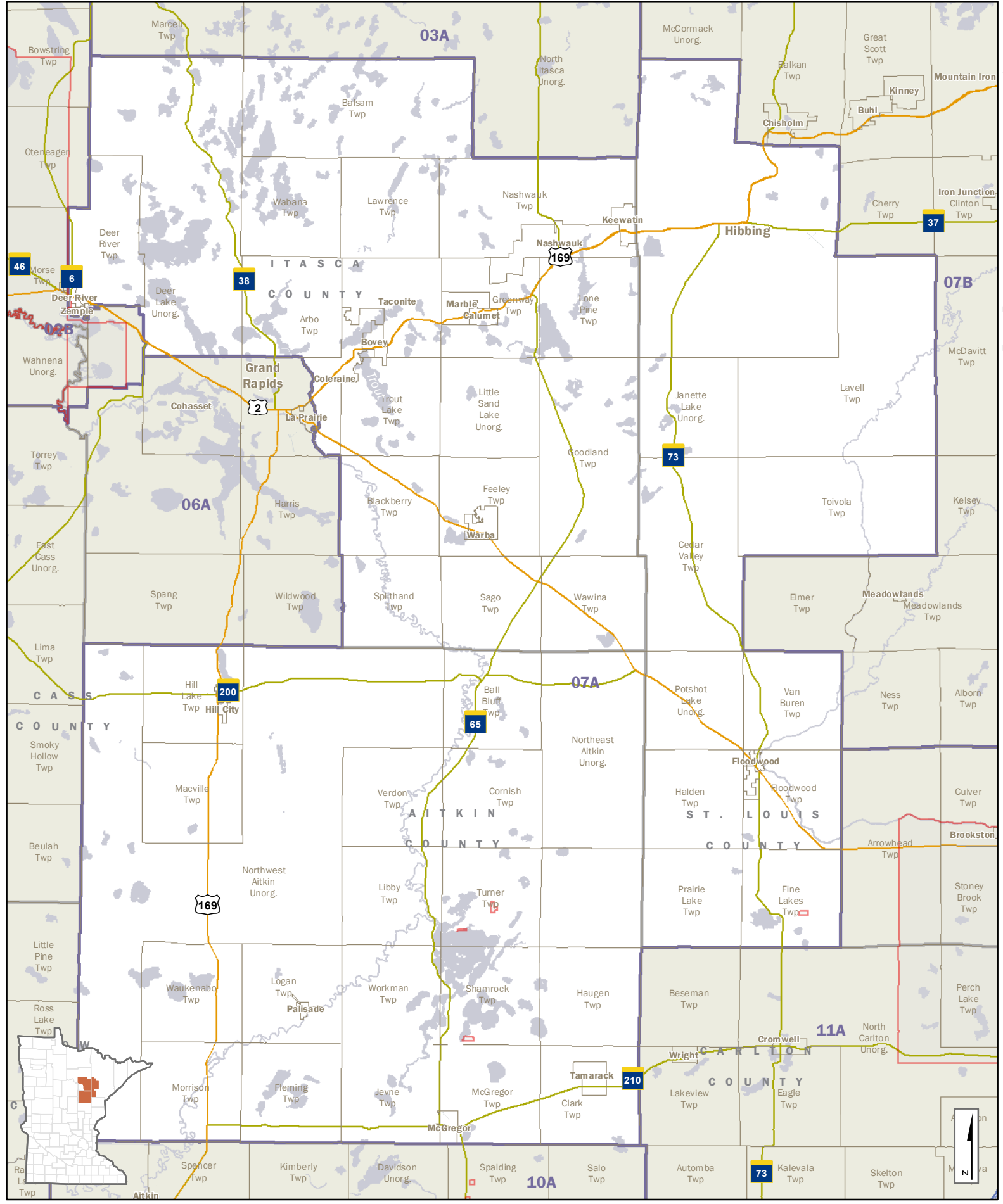
C:\Geodata\Maps\House\dist\06A\Redist\2022\06AHouseDistrict06A_Parcel_V01.mxd



-  Interstate Hwy
 -  US Hwy
 -  State Hwy
 -  Ramps
 -  County Road
 -  Local Road
- | | |
|--|--|
| <ul style="list-style-type: none">  CITY-TOWN NAME  House Districts  Counties  Lakes & Streams | <ul style="list-style-type: none"> Cities and Towns House Districts Counties Lakes & Streams |
|--|--|

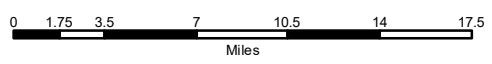
House District 06B



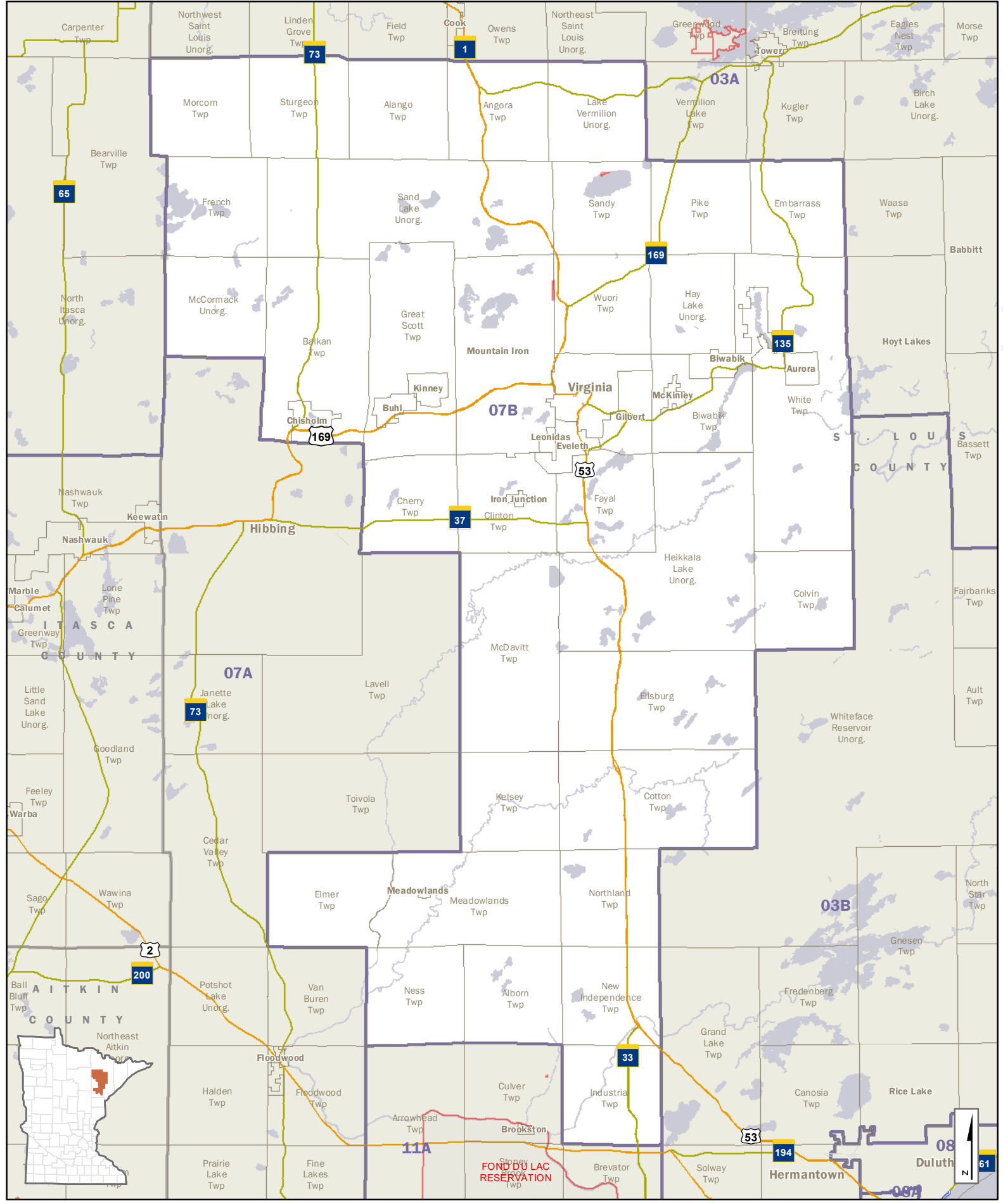


- Interstate Hwy
 - US Hwy
 - State Hwy
 - Ramps
 - County Road
 - Local Road
- | | |
|----------------|------------------|
| CITY-TOWN NAME | Cities and Towns |
| 07A | House Districts |
| | Counties |
| | Lakes & Streams |

House District 07A

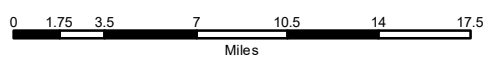


C:\Geodata\Mapshouse\dist\redist\2020\house\07a\07a_Portal_V01.mxd

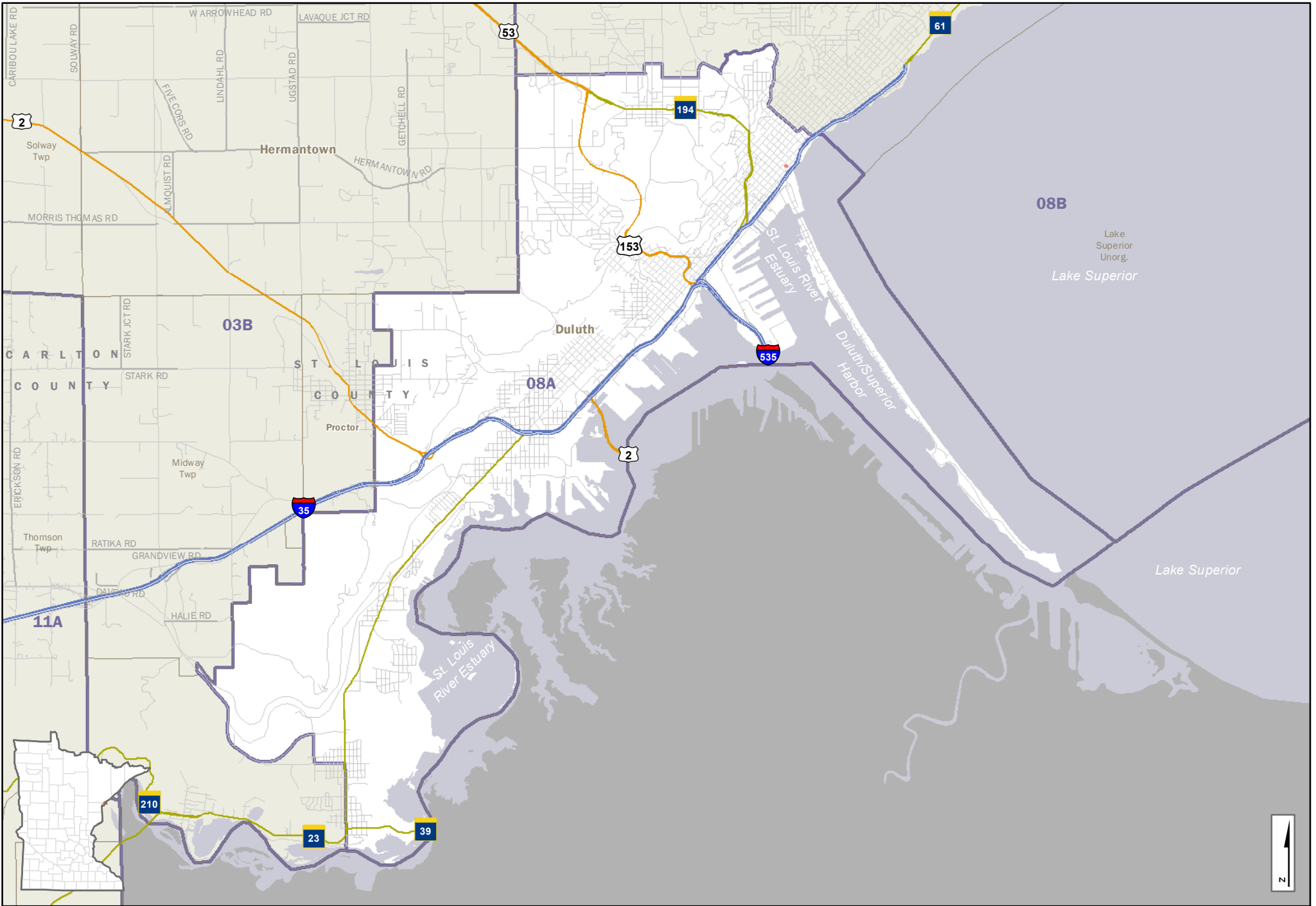


- Interstate Hwy
 - US Hwy
 - State Hwy
 - Ramps
 - County Road
 - Local Road
- | | |
|----------------|------------------|
| CITY/TOWN NAME | Cities and Towns |
| 07B | House Districts |
| | Counties |
| | Lakes & Streams |

House District 07B



Q:\Geodatabases\HouseDistricts\Redistrict2020\MapHouseDistricts_Portal_v01.mxd



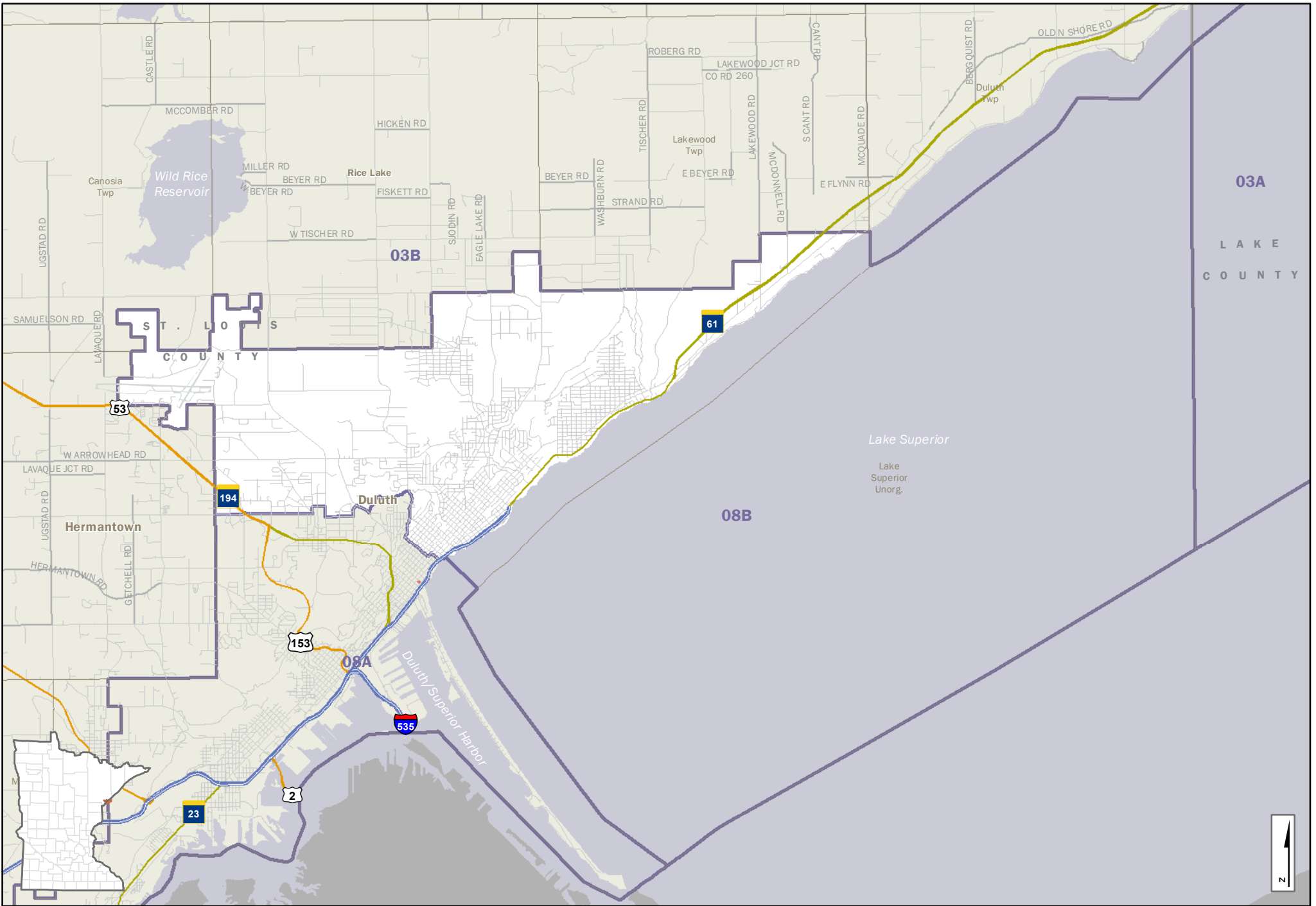
C:\Geodata\maps\House\district\... 12/20/2014 - Size\House\Districts - Landscape_v01.mxd

- | | | | |
|--|----------------|--|------------------|
| | Interstate Hwy | | Cities and Towns |
| | US Hwy | | House Districts |
| | State Hwy | | Counties |
| | Ramps | | Lakes & Streams |
| | County Road | | |
| | Local Road | | |

House District 08A

0 0.425 0.85 1.7 2.55 3.4 4.25
Miles

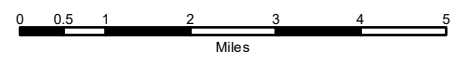




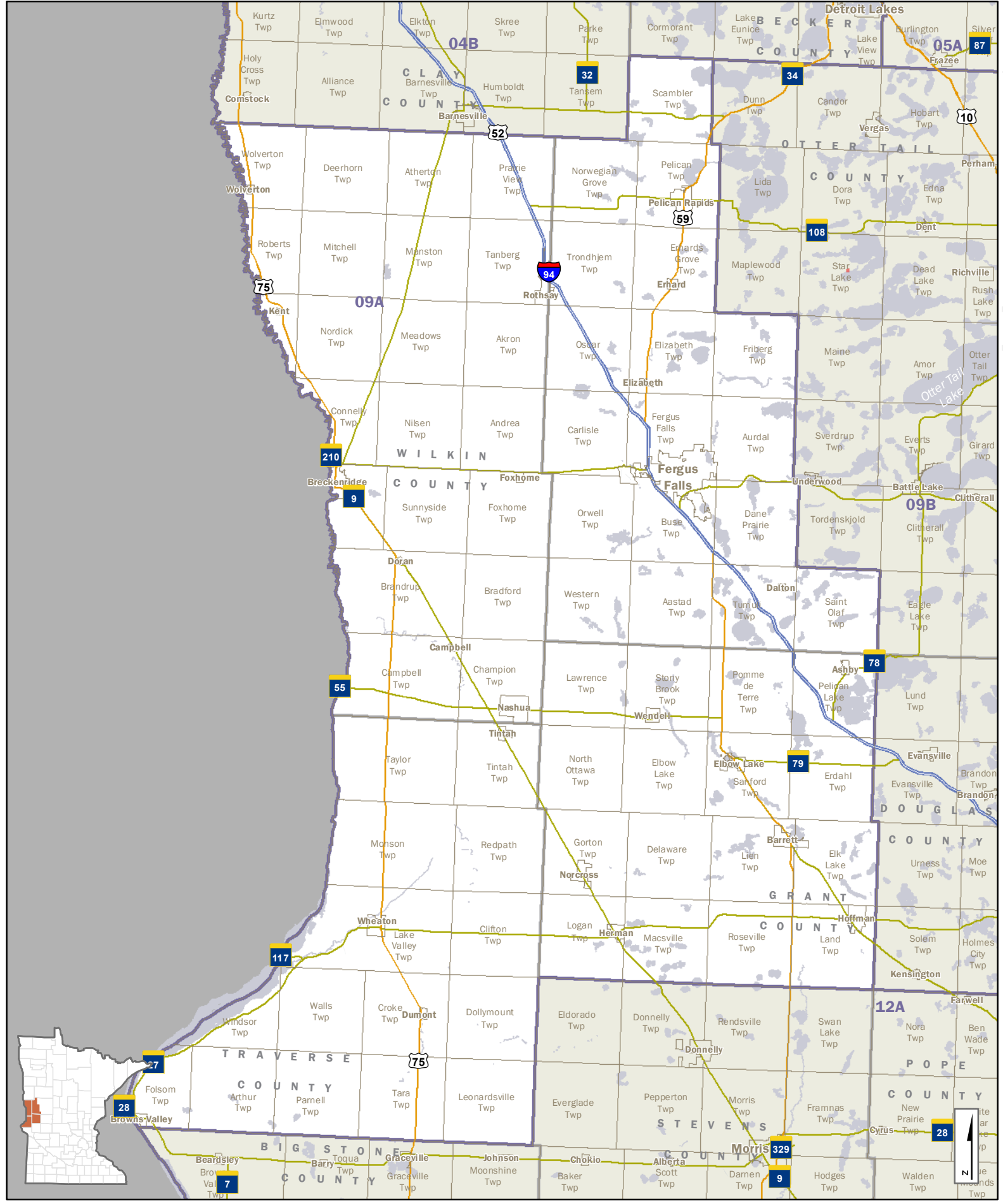
C:\Geodata\Maps\House\district\ken1812020\A-Size\House\Districts - Landscape_V01.mxd

	Interstate Hwy		CITY-TOWN NAME		Cities and Towns
	US Hwy		08B		House Districts
	State Hwy				Counties
	Ramps				Lakes & Streams
	County Road				
	Local Road				

House District 08B

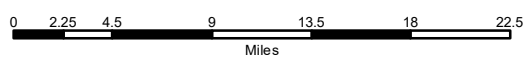


03A
LAKE
COUNTY

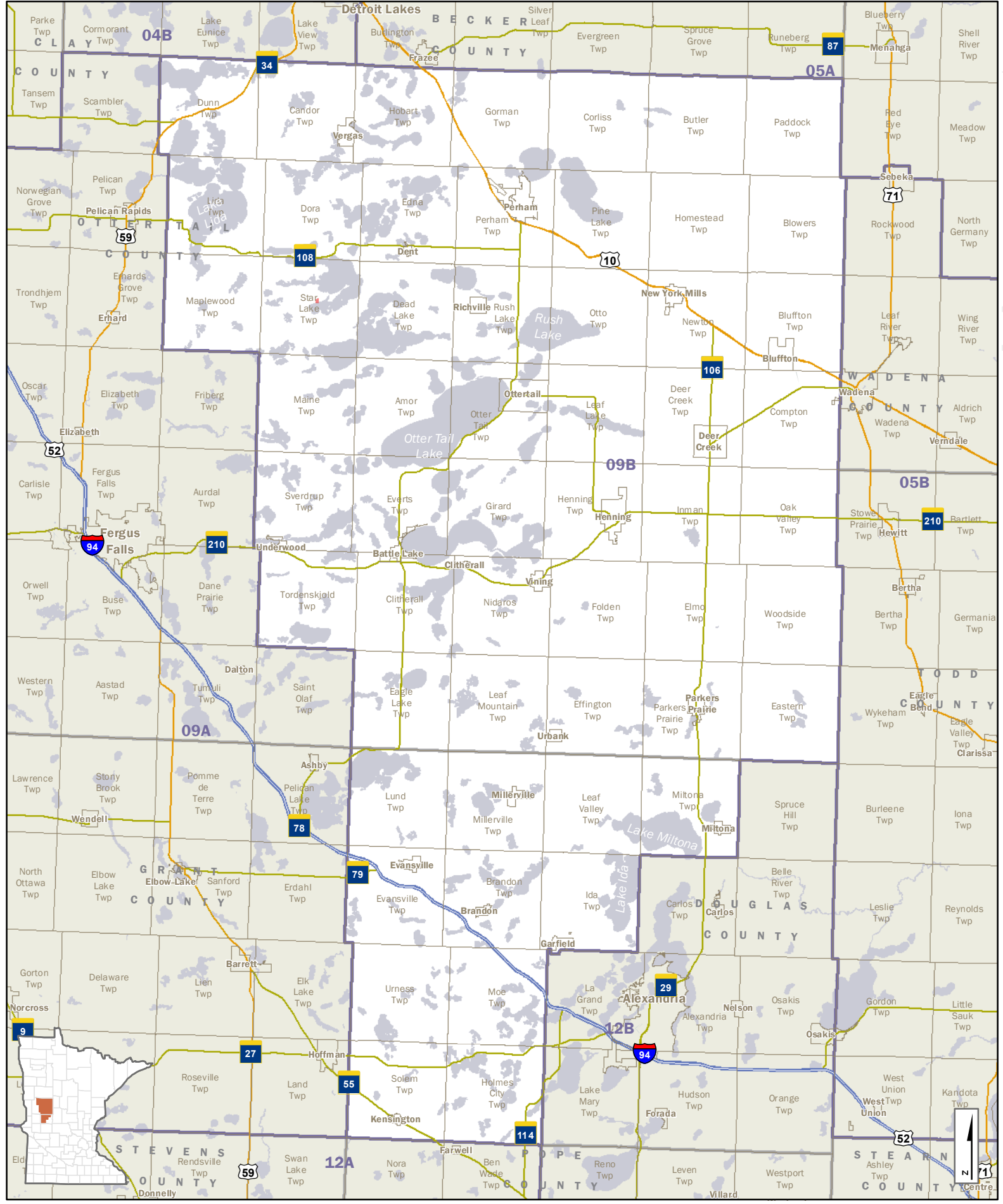


- Interstate Hwy
 - US Hwy
 - State Hwy
 - Ramps
 - County Road
 - Local Road
- | CITY/TOWN NAME | COUNTY |
|------------------|-----------------|
| 09A | House Districts |
| [Grey Box] | Counties |
| [Blue/Green Box] | Lakes & Streams |

House District 09A

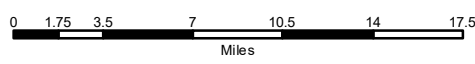


© GeoData Maps/House Districts/Redistrict 2022/10/15/10:50:50 AM/10/15/2022/10:50:50 AM/10/15/2022/10:50:50 AM

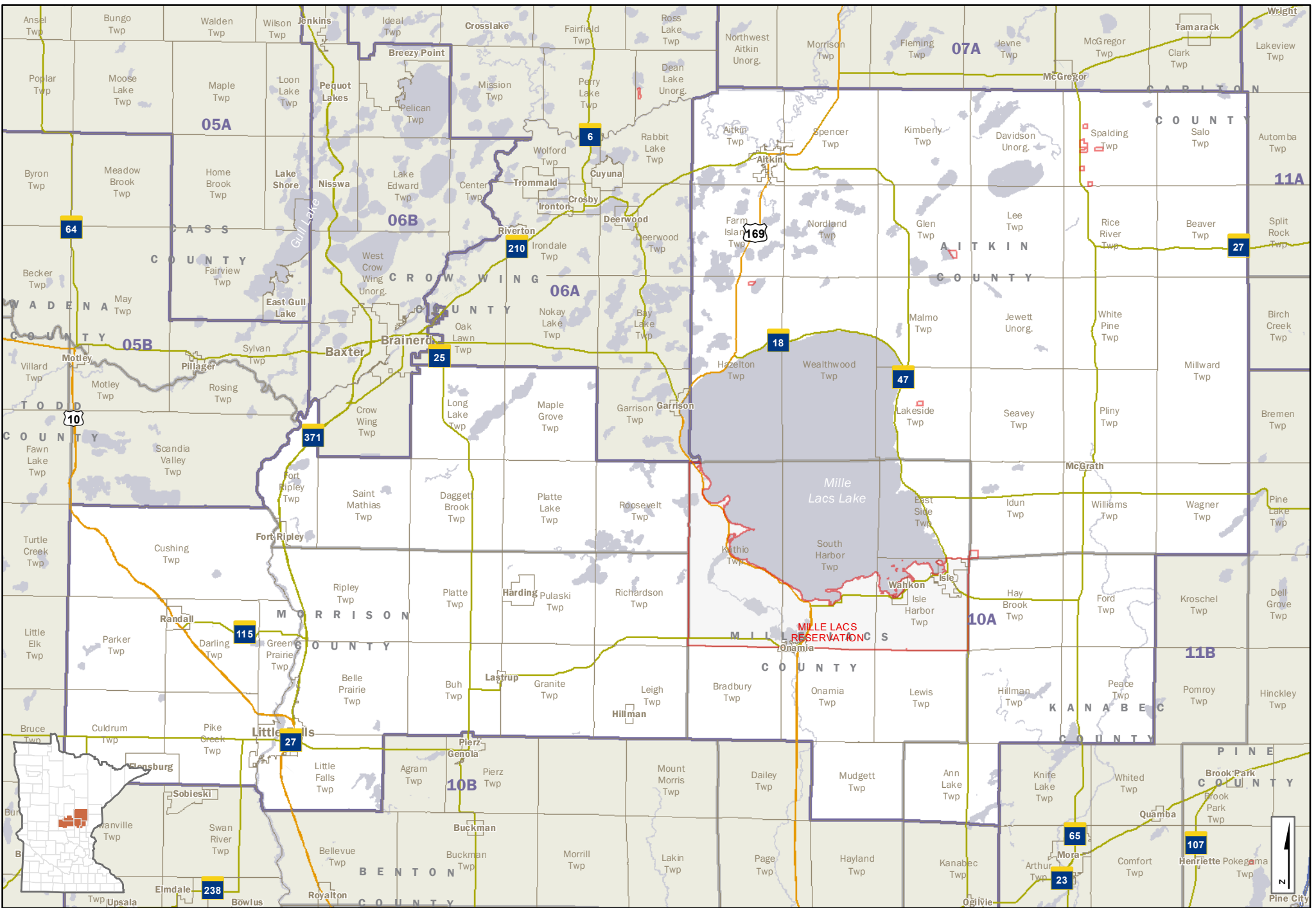


- Interstate Hwy
 - US Hwy
 - State Hwy
 - Ramps
 - County Road
 - Local Road
- | | |
|----------------|------------------|
| CITY-TOWN NAME | Cities and Towns |
| 09B | House Districts |
| | Counties |
| | Lakes & Streams |

House District 09B

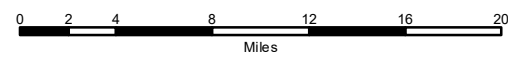


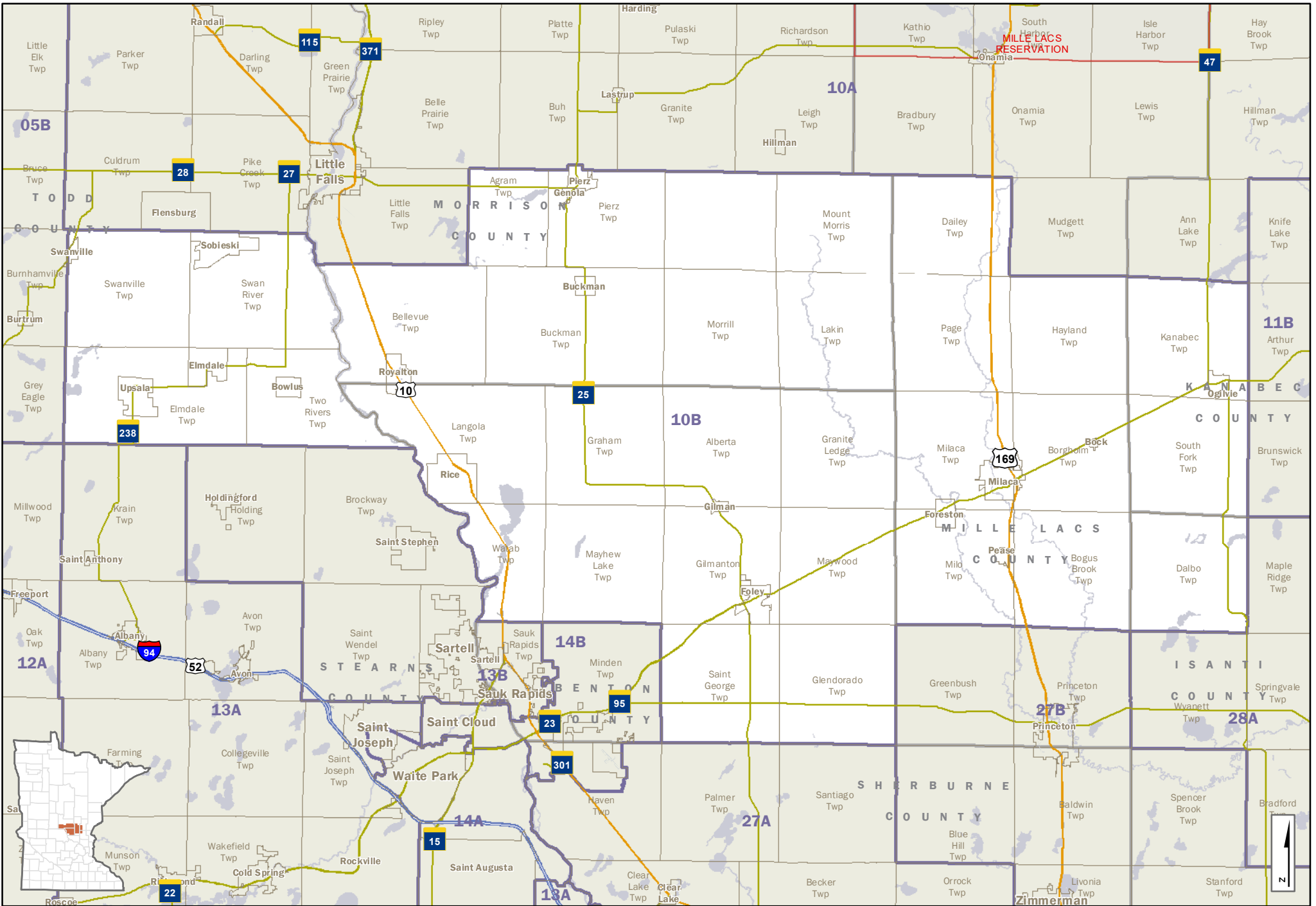
C:\Geodata\Maps\House\dist\09B\09B.mxd
 esri/house\09b\09b.mxd



- Interstate Hwy
 - US Hwy
 - State Hwy
 - Ramps
 - County Road
 - Local Road
- | | |
|----------------|------------------|
| CITY/TOWN NAME | Cities and Towns |
| 10A | House Districts |
| | Counties |
| | Lakes & Streams |

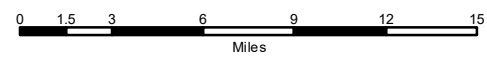
House District 10A

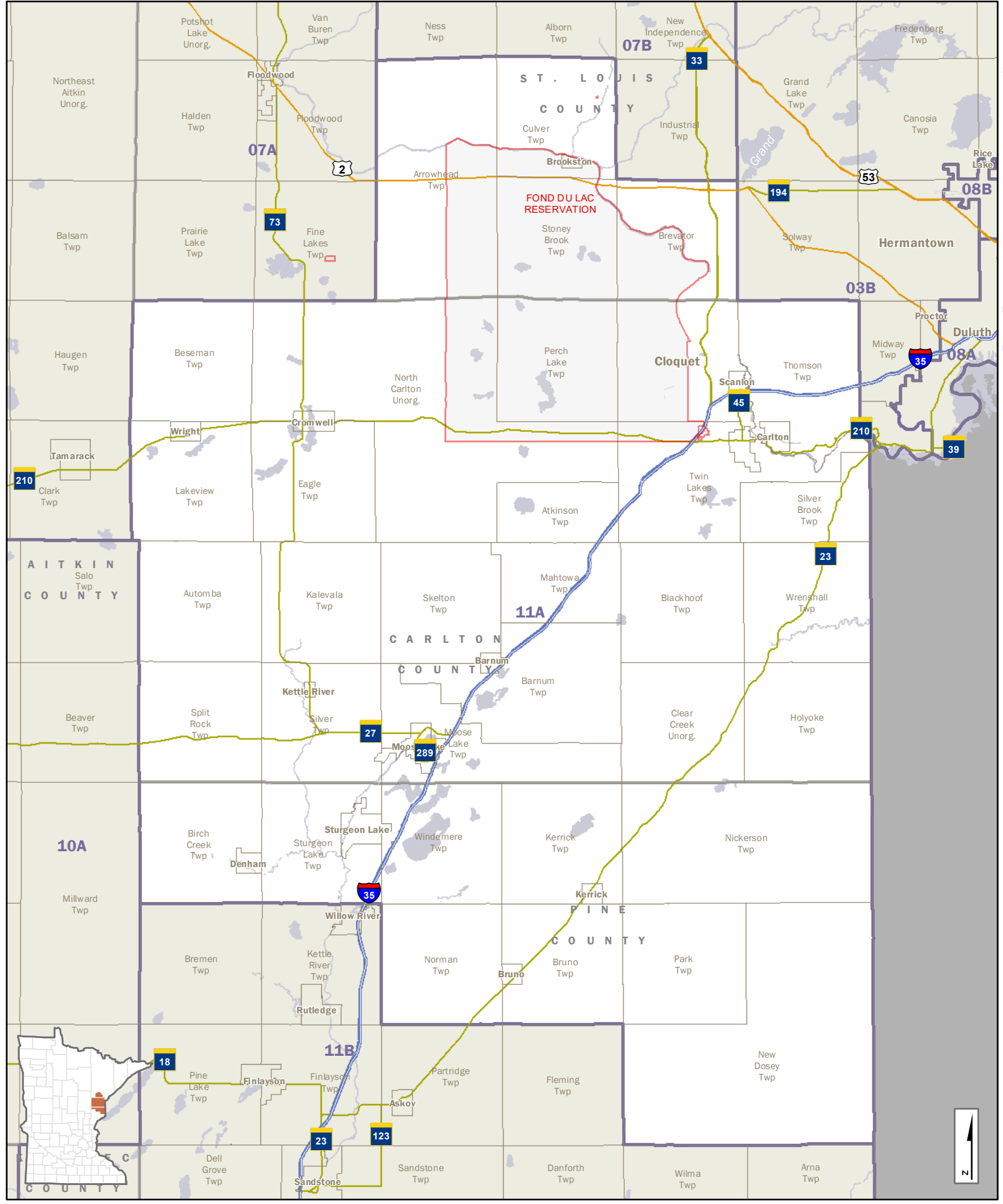




- Interstate Hwy
 - US Hwy
 - State Hwy
 - Ramps
 - County Road
 - Local Road
- | CITY/TOWN NAME | House Districts | Counties | Lakes & Streams |
|----------------|-----------------|----------|-----------------|
| | | | |

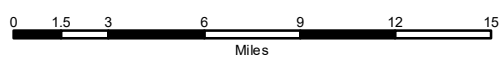
House District 10B



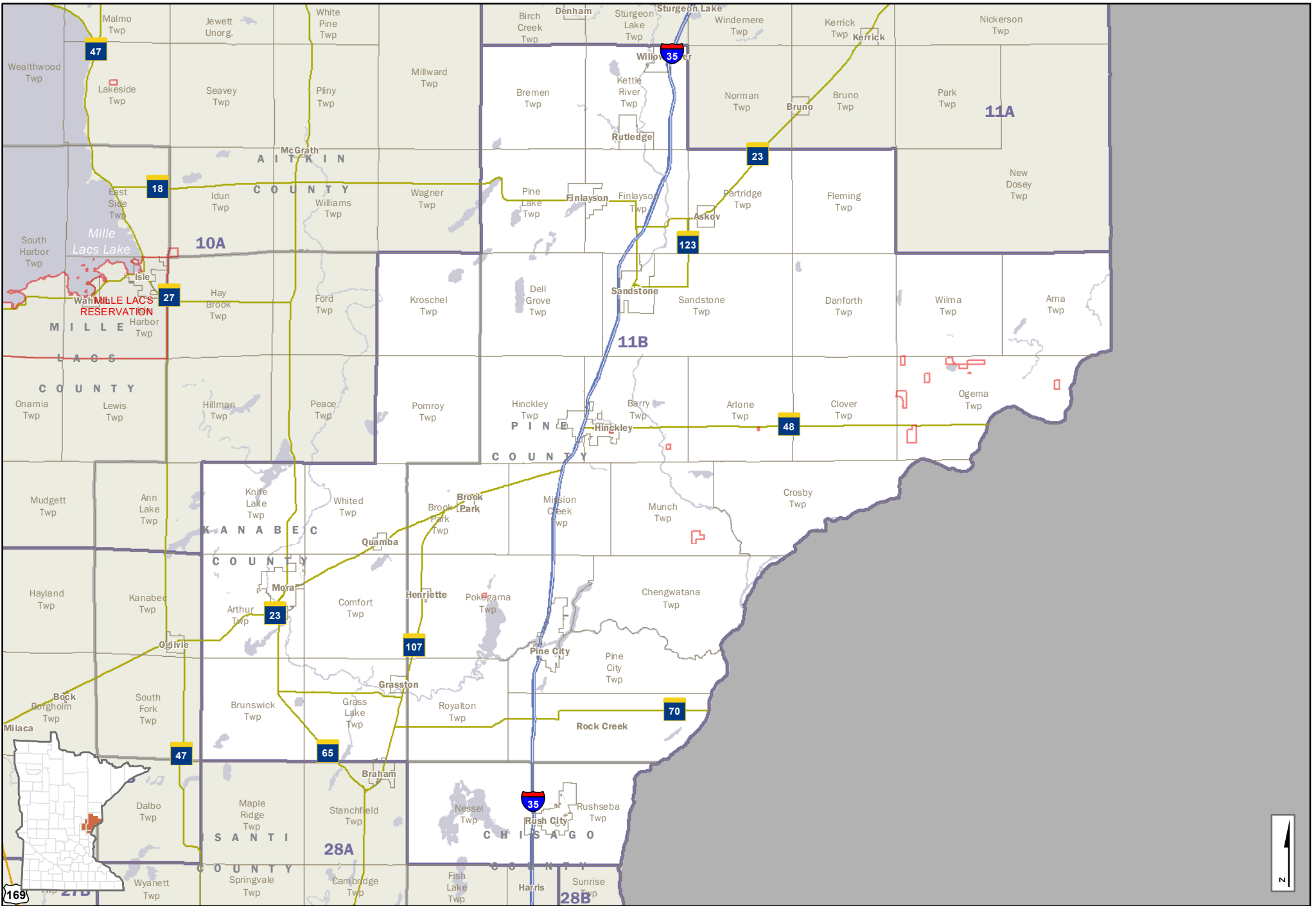


- Interstate Hwy
 - US Hwy
 - State Hwy
 - Ramps
 - County Road
 - Local Road
- | CITY/TOWN NAME | CITIES AND TOWNS |
|----------------|------------------|
| | House Districts |
| | Counties |
| | Lakes & Streams |

House District 11A

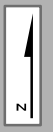
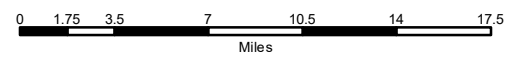


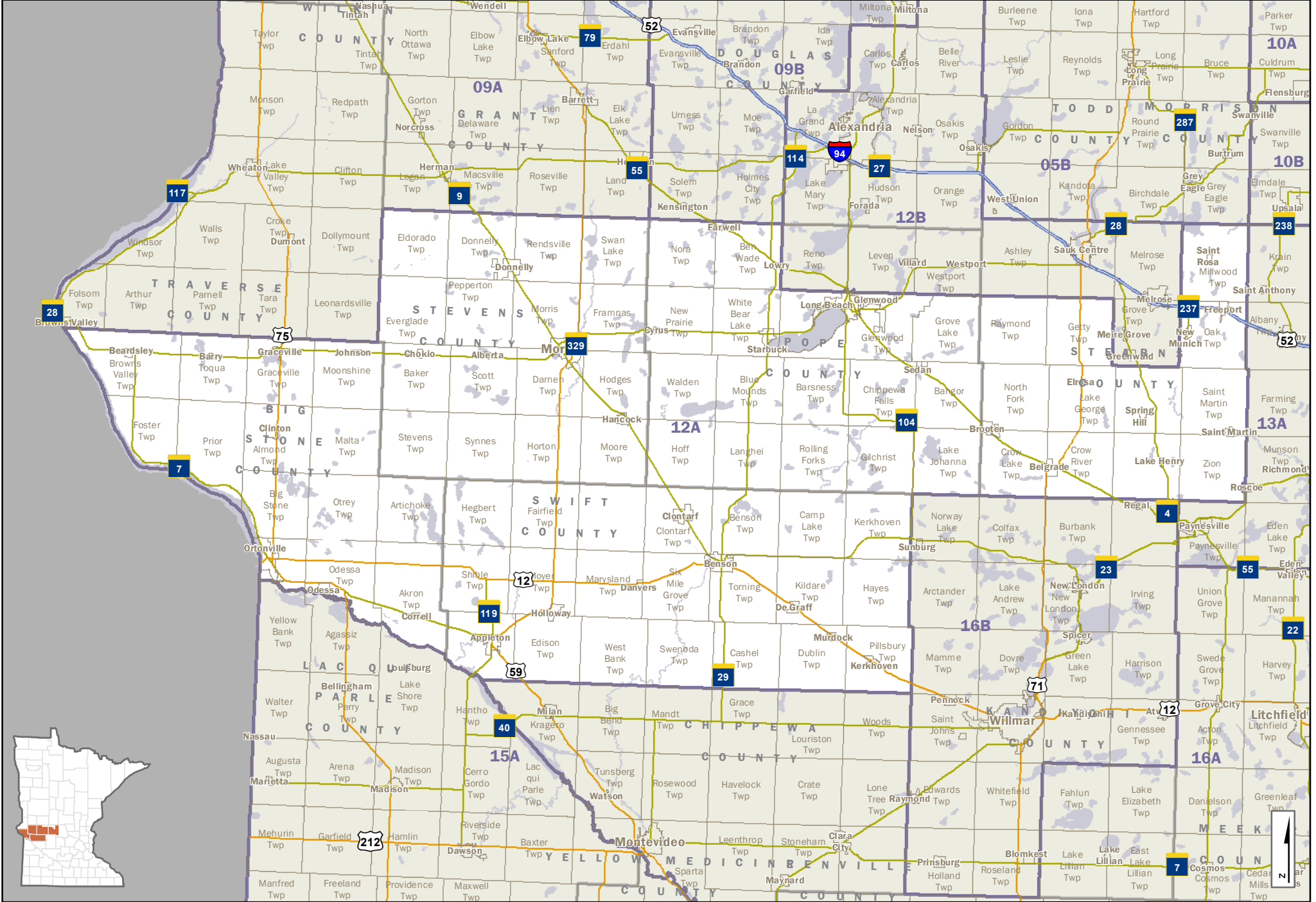
C:\Geodata\Mapas\House\dist\redistrict2022\11a\house\dist\11a_Parallel_v01.mxd



- Interstate Hwy
 - US Hwy
 - State Hwy
 - Ramps
 - County Road
 - Local Road
- | CITY/TOWN NAME | Symbol | Description |
|----------------|--------------|-----------------|
| 11B | Blue outline | House Districts |
| | Grey outline | Counties |
| | Blue outline | Lakes & Streams |

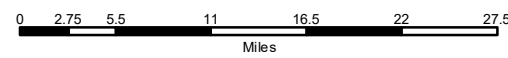
House District 11B

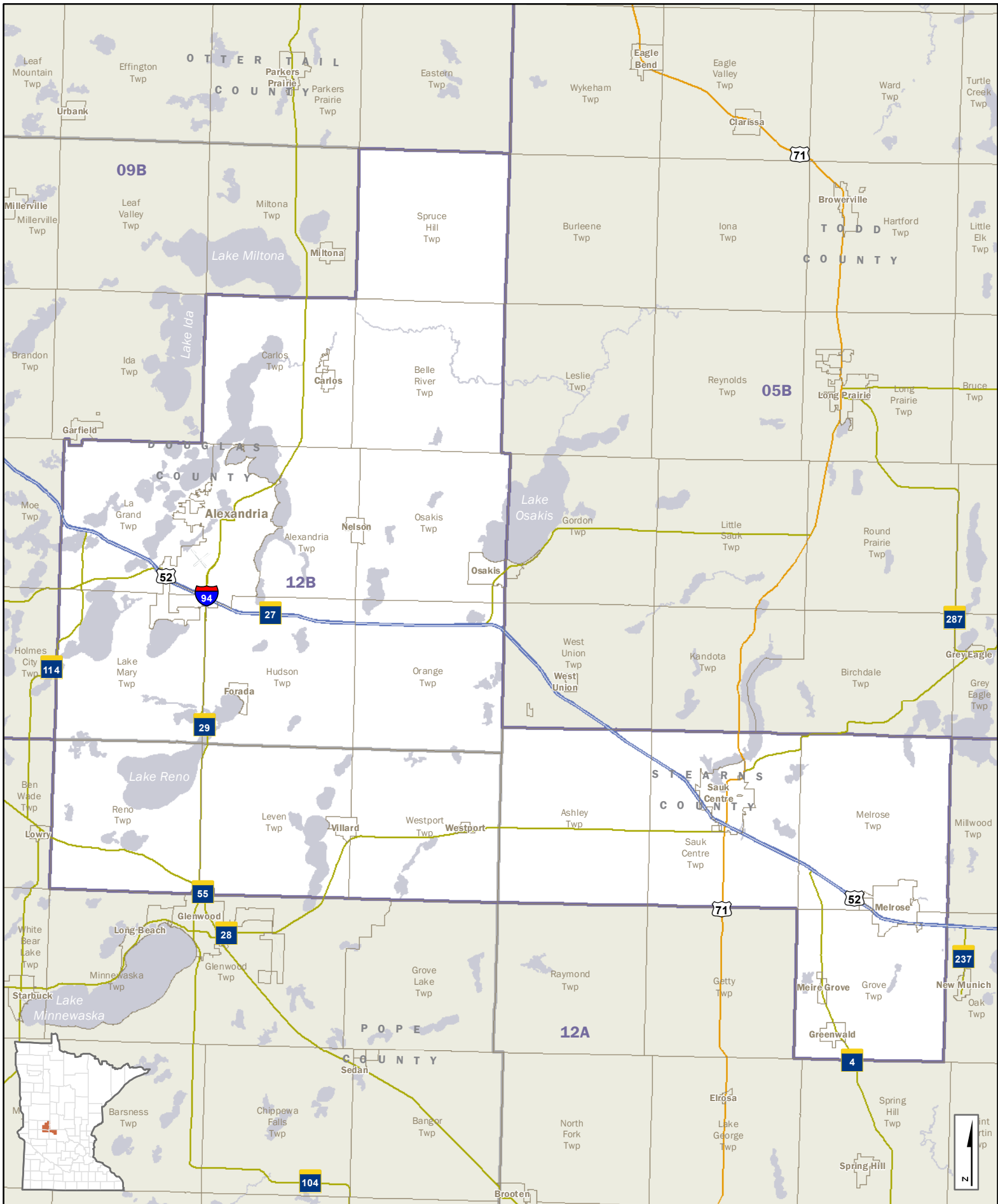




House District 12A

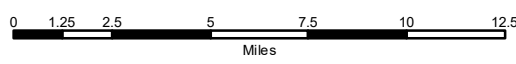
- Interstate Hwy
 - US Hwy
 - State Hwy
 - Ramps
 - County Road
 - Local Road
- Cities and Towns
 - House Districts
 - Counties
 - Lakes & Streams

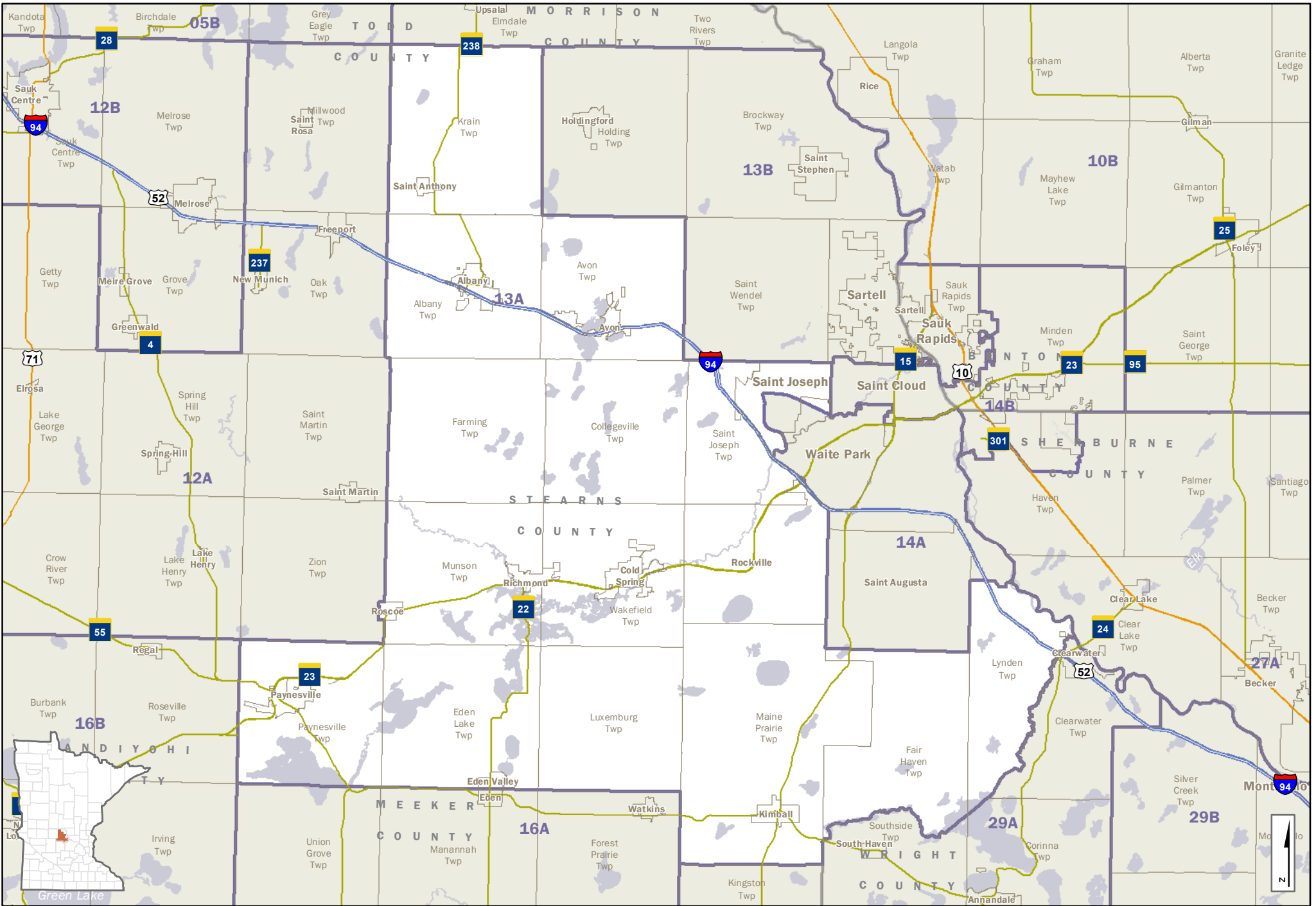




- Interstate Hwy
 - US Hwy
 - State Hwy
 - Ramps
 - County Road
 - Local Road
- | | |
|--|------------------|
| CITY/TOWN NAME | Cities and Towns |
| 12B | House Districts |
| | Counties |
| | Lakes & Streams |

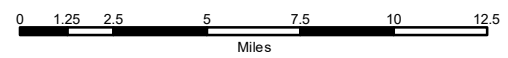
House District 12B

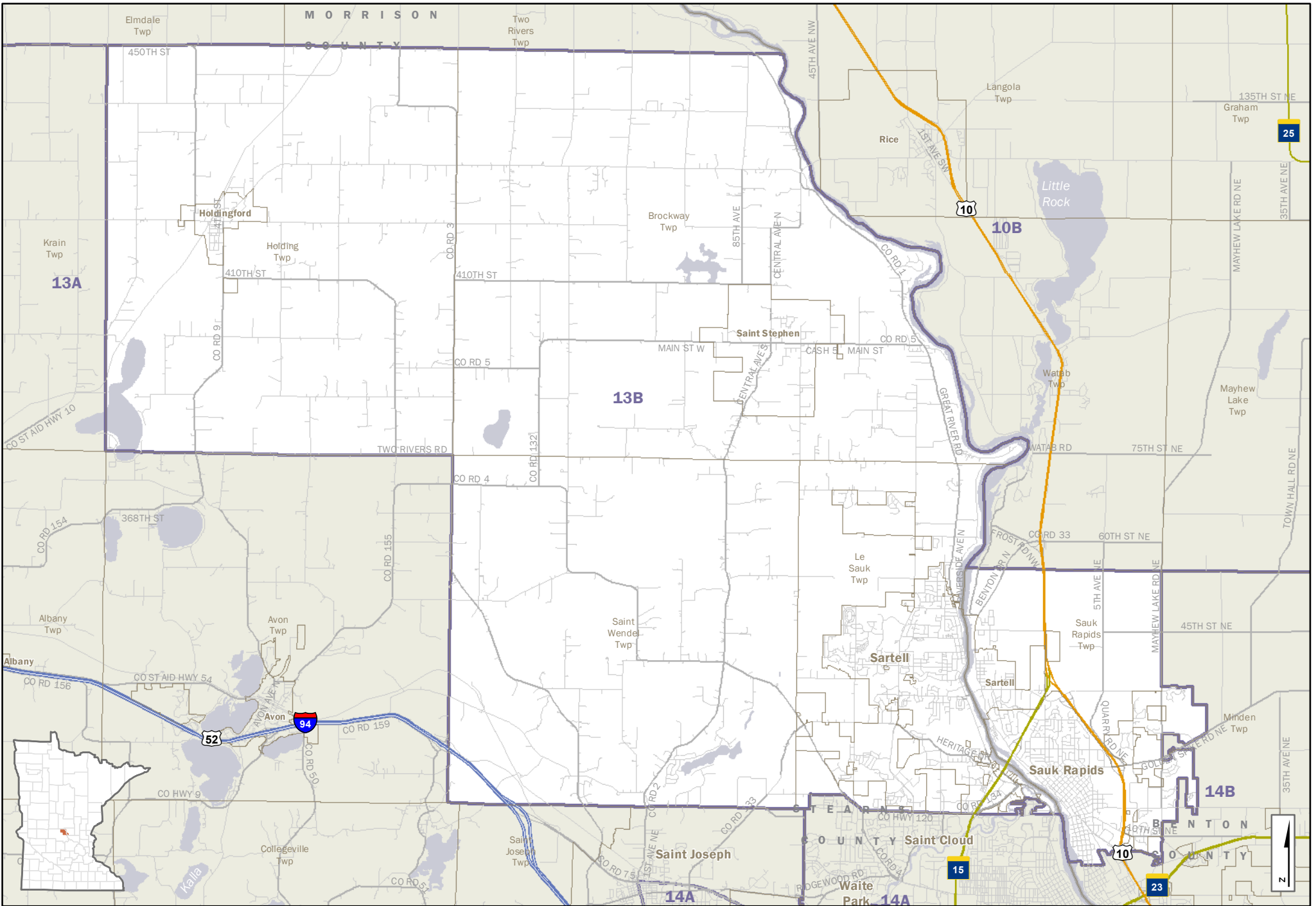




- Interstate Hwy
 - US Hwy
 - State Hwy
 - Ramps
 - County Road
 - Local Road
- | | |
|--|------------------|
| CITY-TOWN NAME | Cities and Towns |
| 13A | House Districts |
| | Counties |
| | Lakes & Streams |

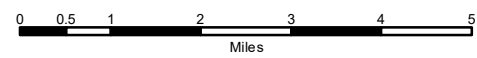
House District 13A



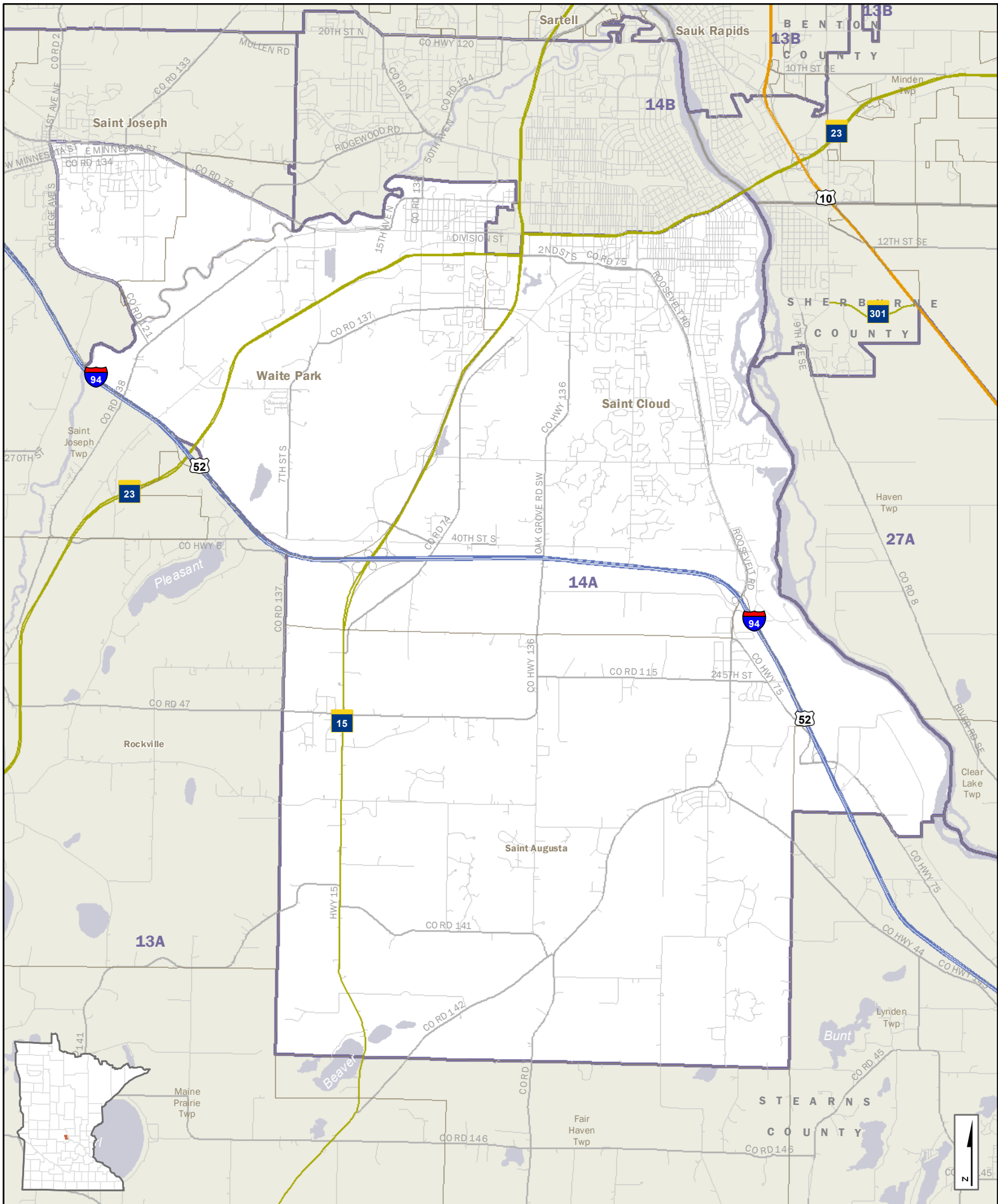


- Interstate Hwy
 - US Hwy
 - State Hwy
 - Ramps
 - County Road
 - Local Road
- | | |
|----------------|------------------|
| CITY-TOWN NAME | Cities and Towns |
| 13B | House Districts |
| | Counties |
| | Lakes & Streams |

House District 13B

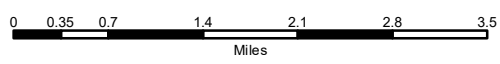


C:\Geodata\MapInfo\House\district\gis1312020A-Saah\HouseDistricts_Landscape_v01.mxd

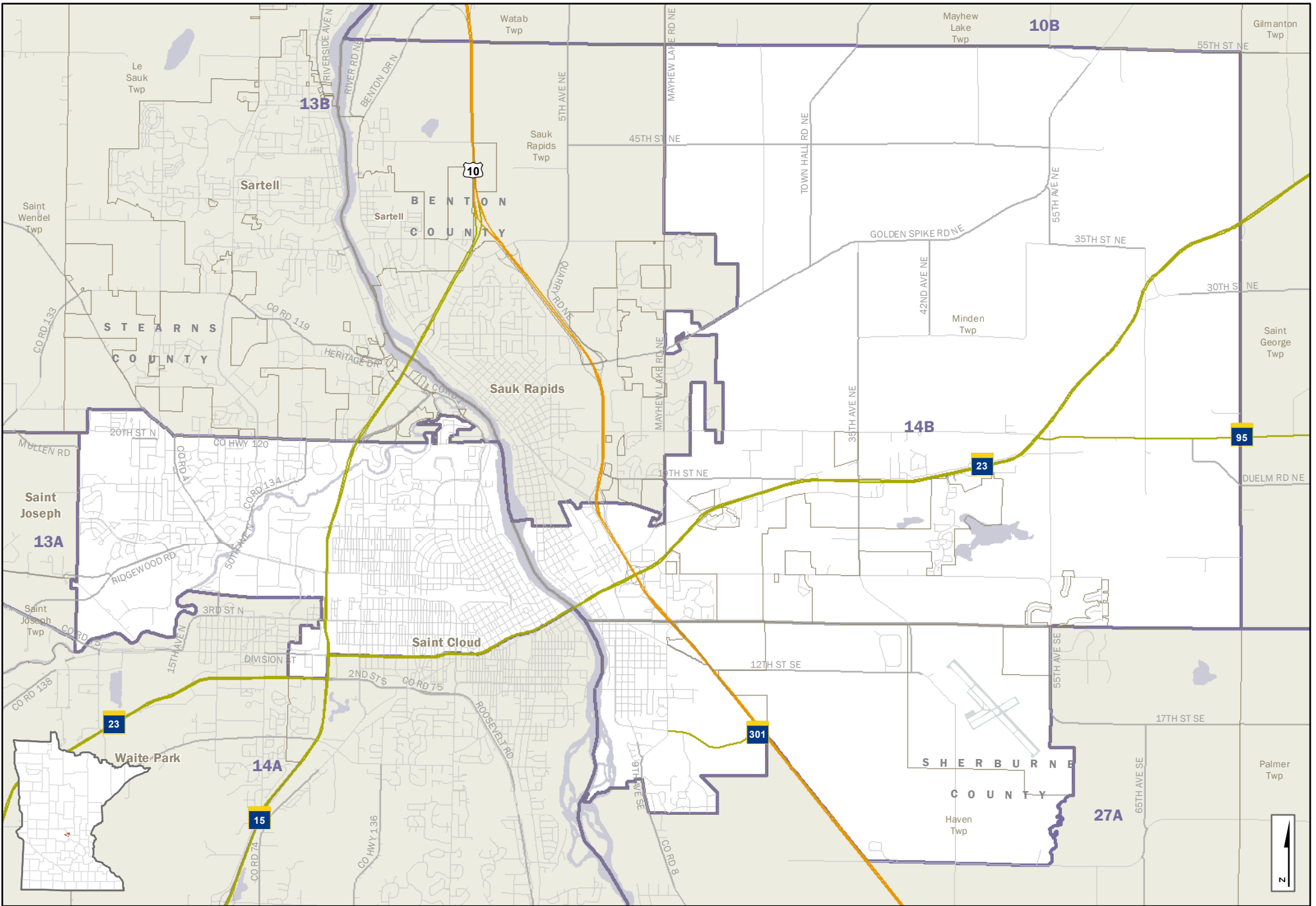


- Interstate Hwy
 - US Hwy
 - State Hwy
 - Ramps
 - County Road
 - Local Road
- | | |
|----------------|------------------|
| CITY-TOWN NAME | Cities and Towns |
| 14A | House Districts |
| | Counties |
| | Lakes & Streams |

House District 14A

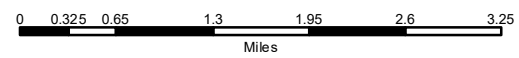


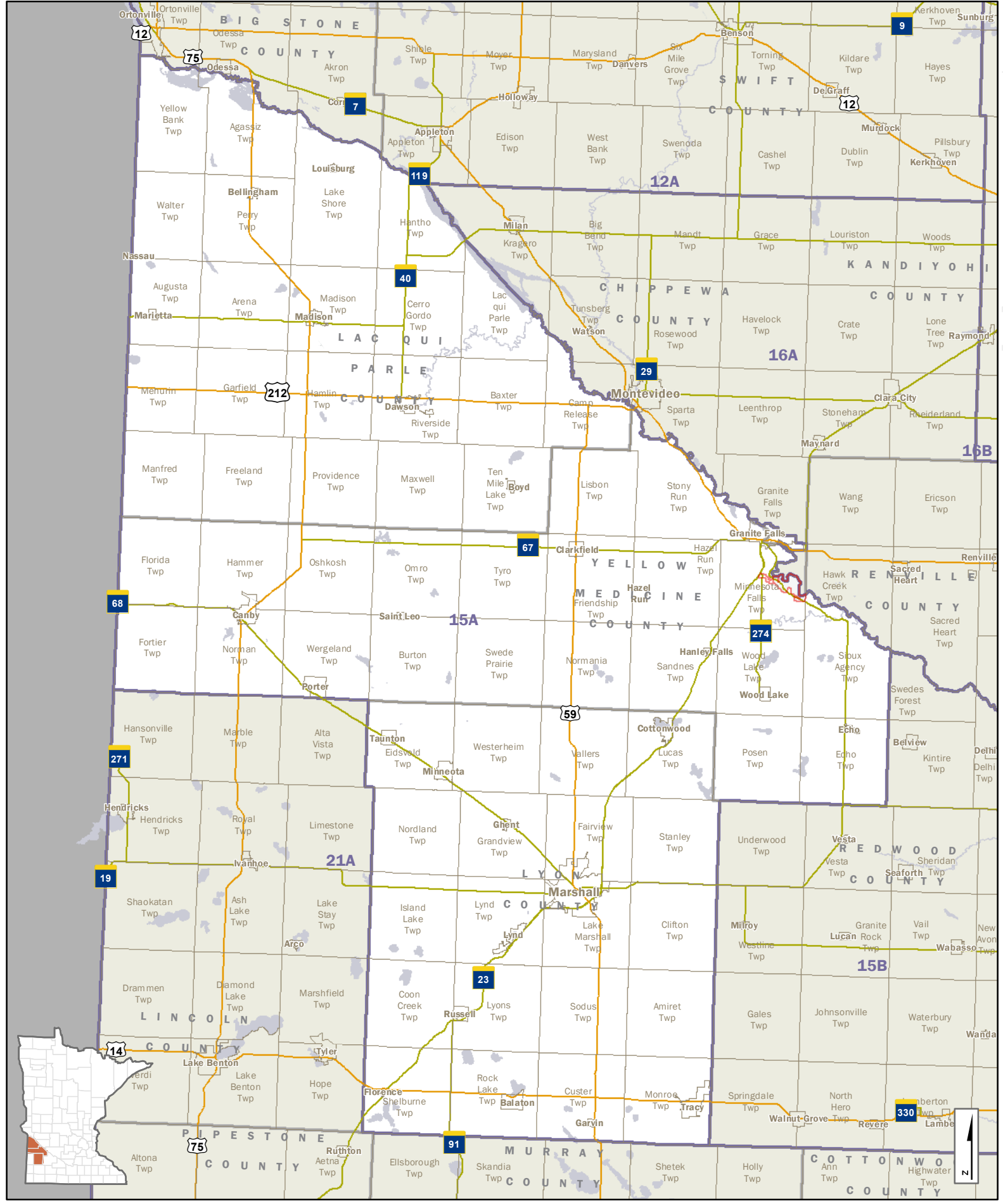
C:\Geodata\Maps\House\dist\Redistrict2020\14\house\14a.mxd



- Interstate Hwy
 - US Hwy
 - State Hwy
 - Ramps
 - County Road
 - Local Road
- | | |
|----------------|------------------|
| CITY-TOWN NAME | Cities and Towns |
| 14B | House Districts |
| | Counties |
| | Lakes & Streams |

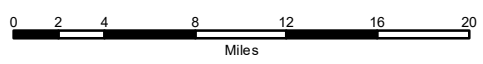
House District 14B



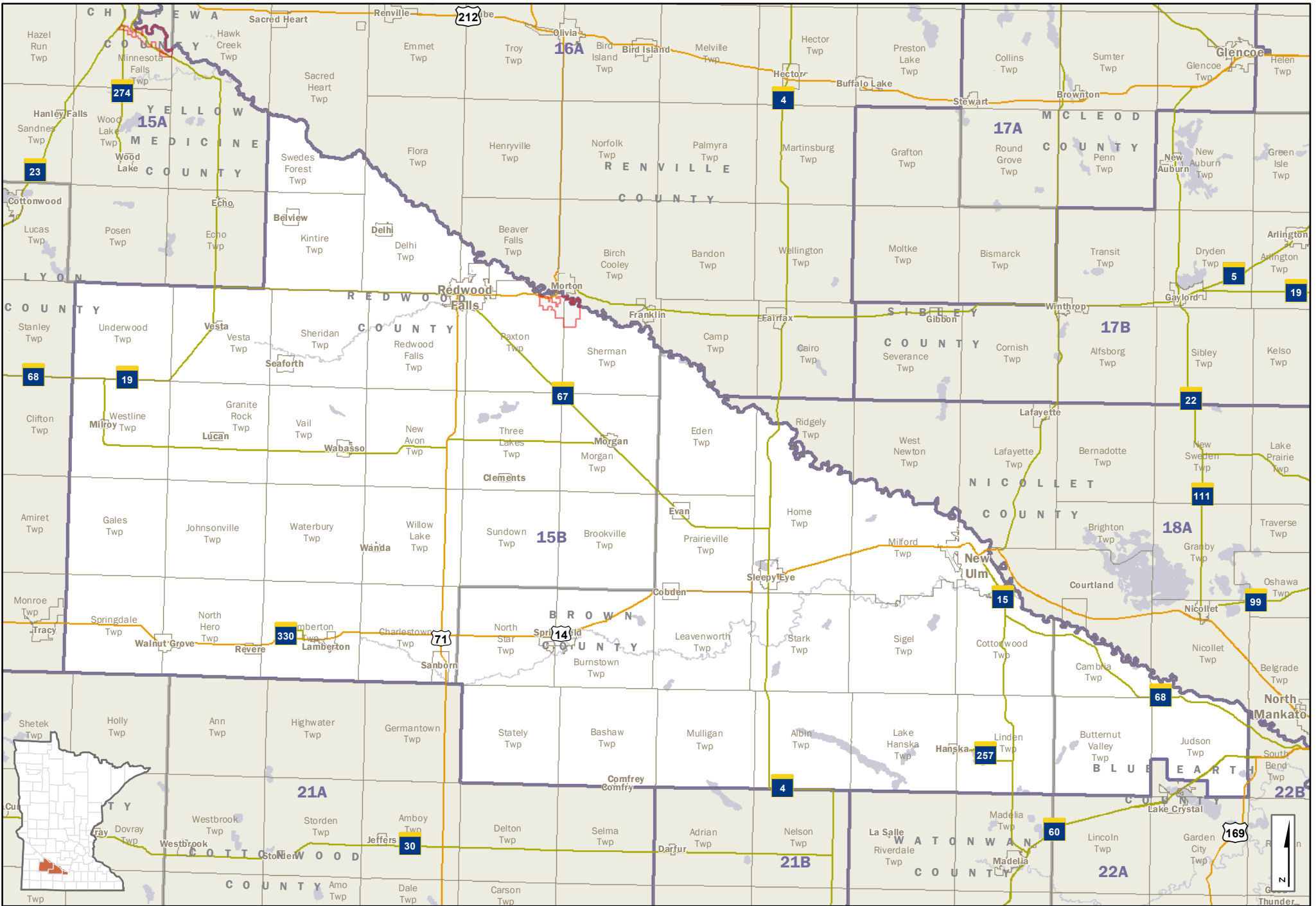


- Interstate Hwy
 - US Hwy
 - State Hwy
 - Ramps
 - County Road
 - Local Road
- | | |
|----------------|------------------|
| CITY/TOWN NAME | Cities and Towns |
| 15A | House Districts |
| | Counties |
| | Lakes & Streams |

House District 15A

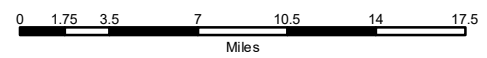


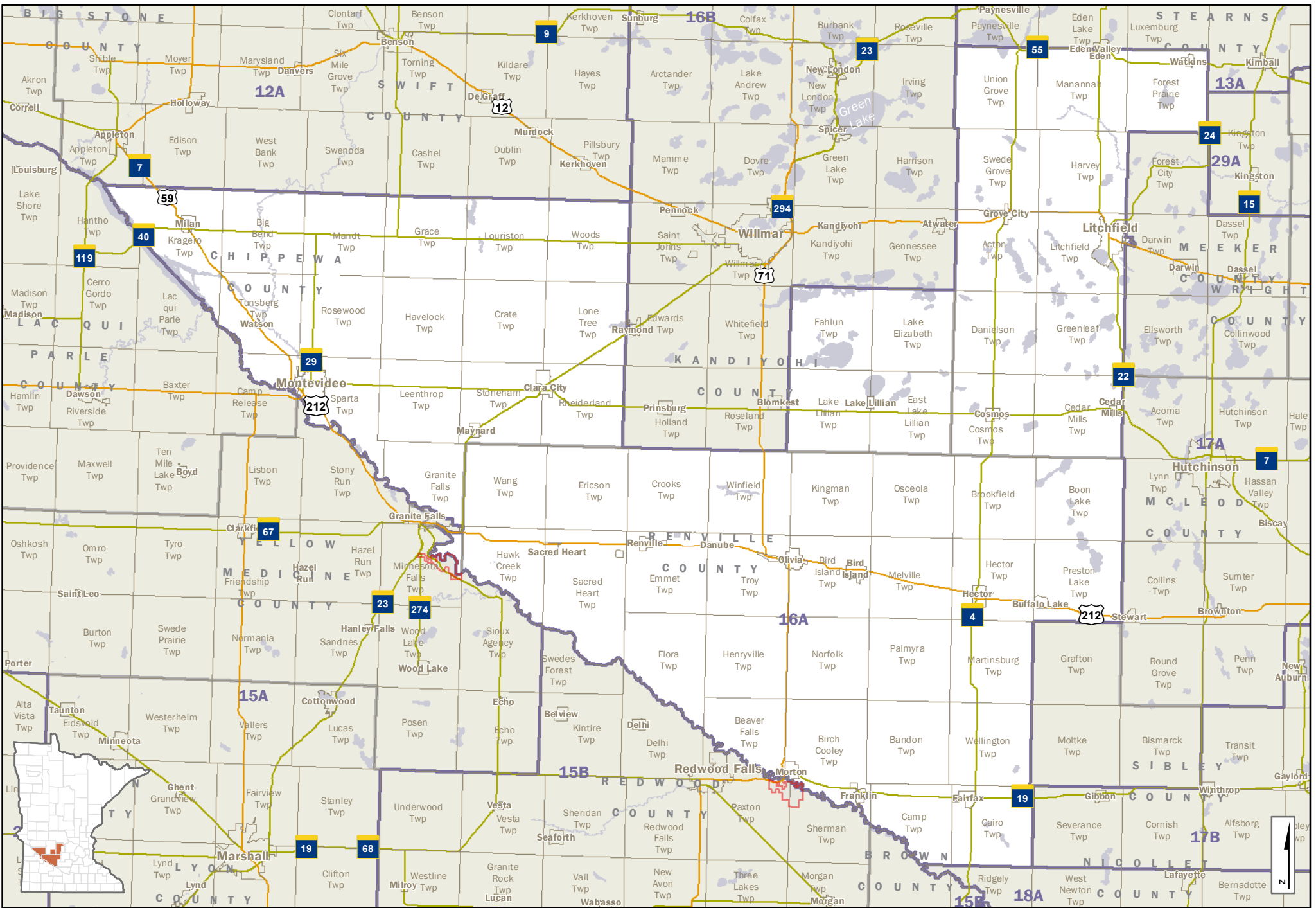
C:\Geodata\Mapas\House\dist\redist\2022\15A\house\dist\15A_Parallel_vd.mxd



- Interstate Hwy
 - US Hwy
 - State Hwy
 - Ramps
 - County Road
 - Local Road
- | | |
|----------------|------------------|
| CITY/TOWN NAME | Cities and Towns |
| 15B | House Districts |
| | Counties |
| | Lakes & Streams |

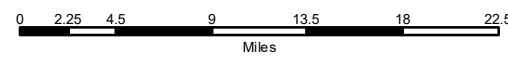
House District 15B



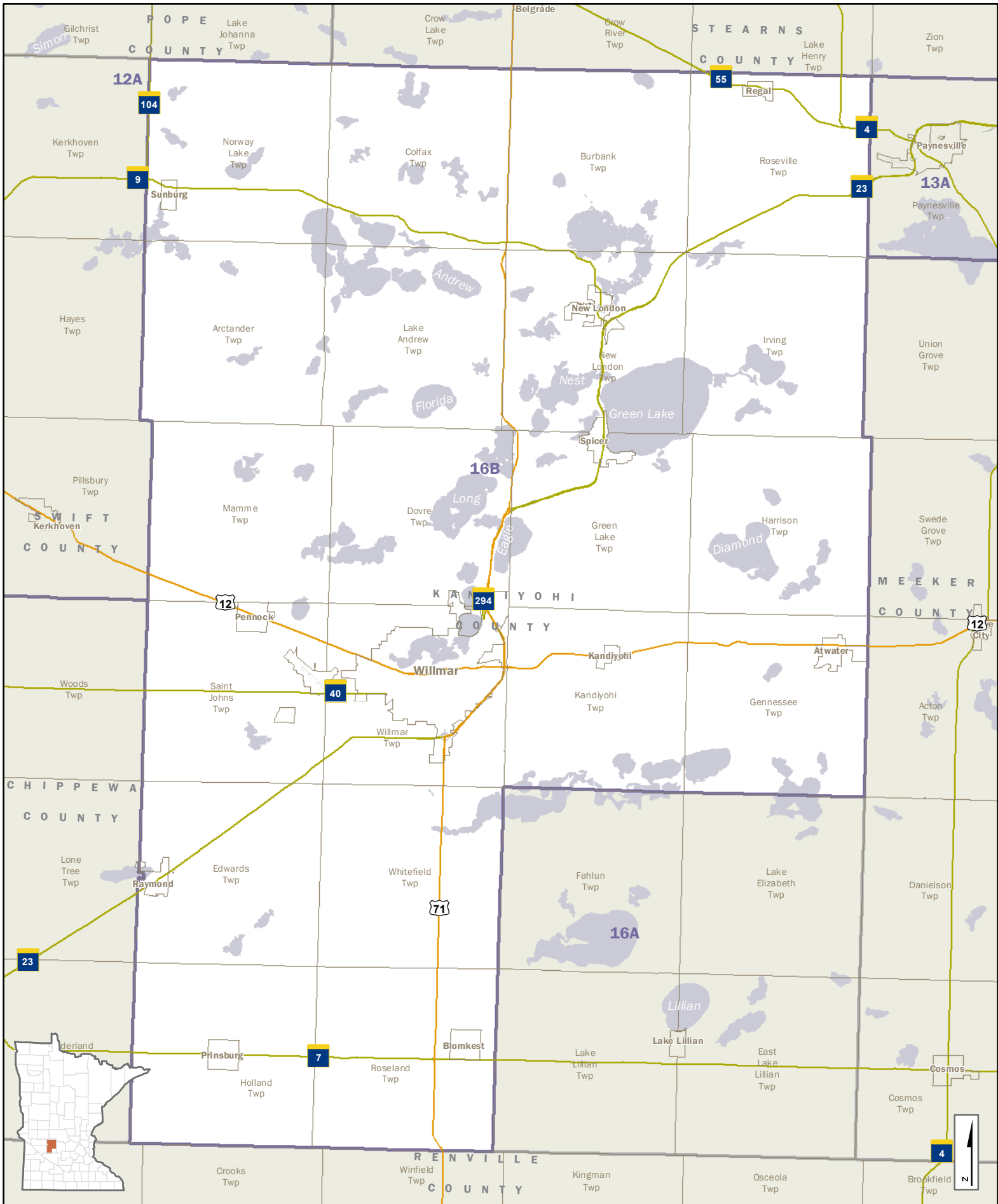


- Interstate Hwy
 - US Hwy
 - State Hwy
 - Ramps
 - County Road
 - Local Road
- | | | |
|--|---|------------------|
| CITY/TOWN NAME | | Cities and Towns |
| | | House Districts |
| | | Counties |
| | | Lakes & Streams |

House District 16A



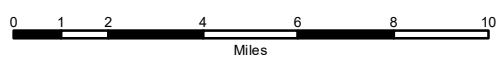
C:\Geodata\MapInfo\HouseDistricts\2020A\SizeHouseDistricts_Landscape_V01.mxd

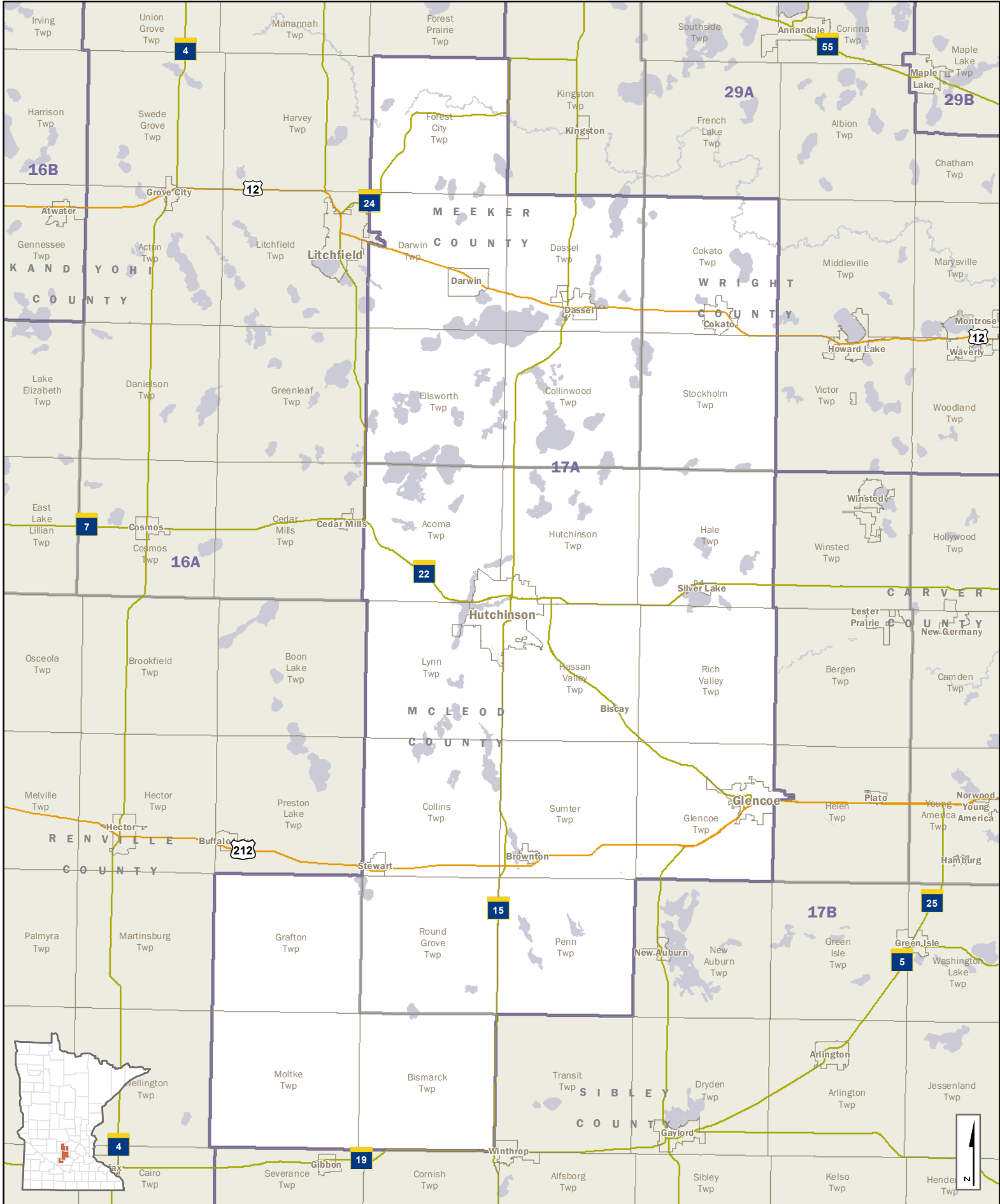


C:\Geodatabase\HouseDistricts\Redistrict2020\MapAreaHouseDistricts_Portal_V01.mxd

- Interstate Hwy
 - US Hwy
 - State Hwy
 - Ramps
 - County Road
 - Local Road
- | | |
|----------------|------------------|
| CITY/TOWN NAME | Cities and Towns |
| 16B | House Districts |
| | Counties |
| | Lakes & Streams |

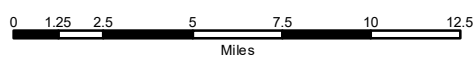
House District 16B

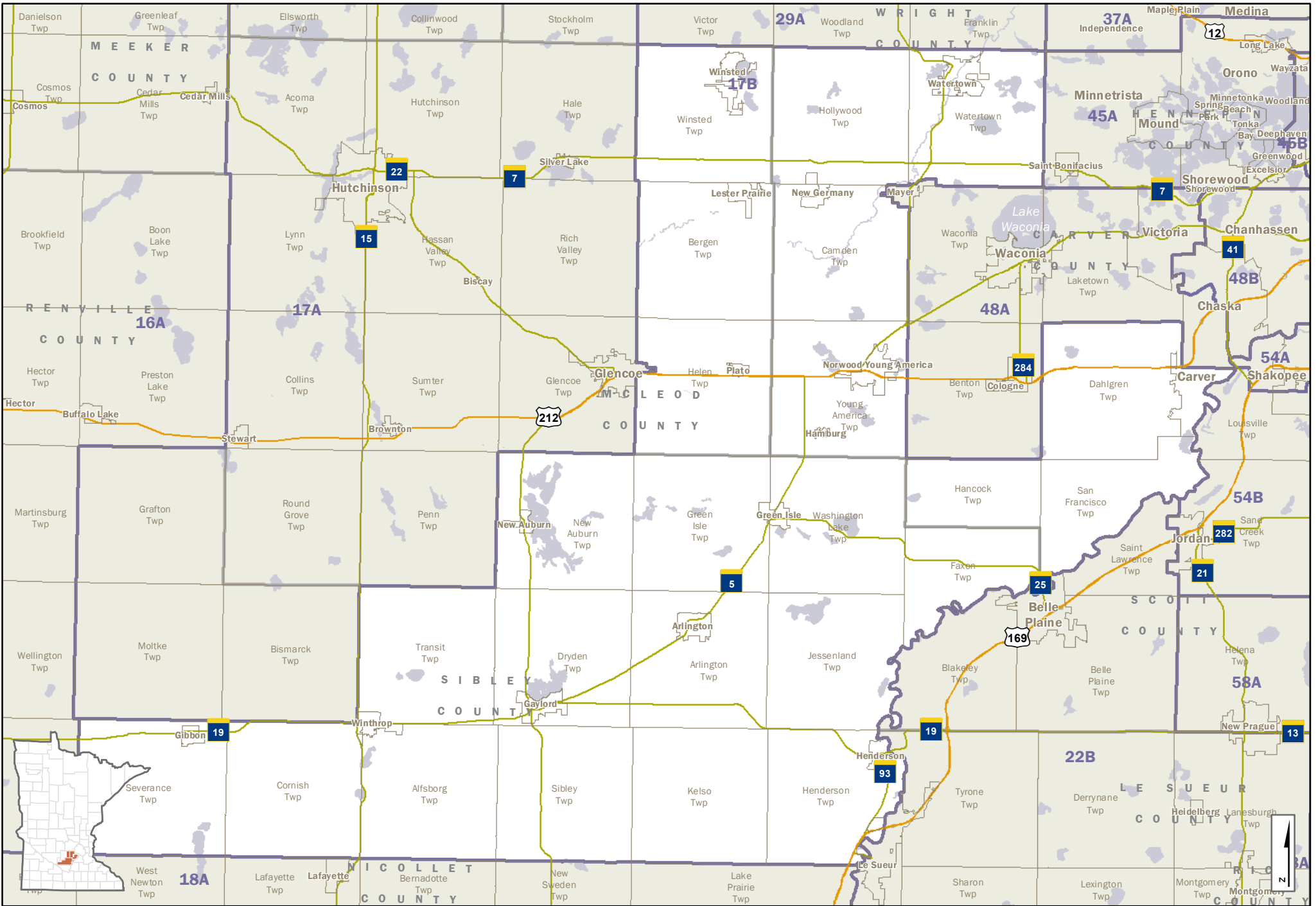




- Interstate Hwy
 - US Hwy
 - State Hwy
 - Ramps
 - County Road
 - Local Road
- | | | |
|--|----------------|------------------|
| | CITY-TOWN NAME | Cities and Towns |
| | 17A | House Districts |
| | | Counties |
| | | Lakes & Streams |

House District 17A

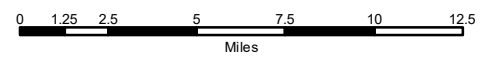


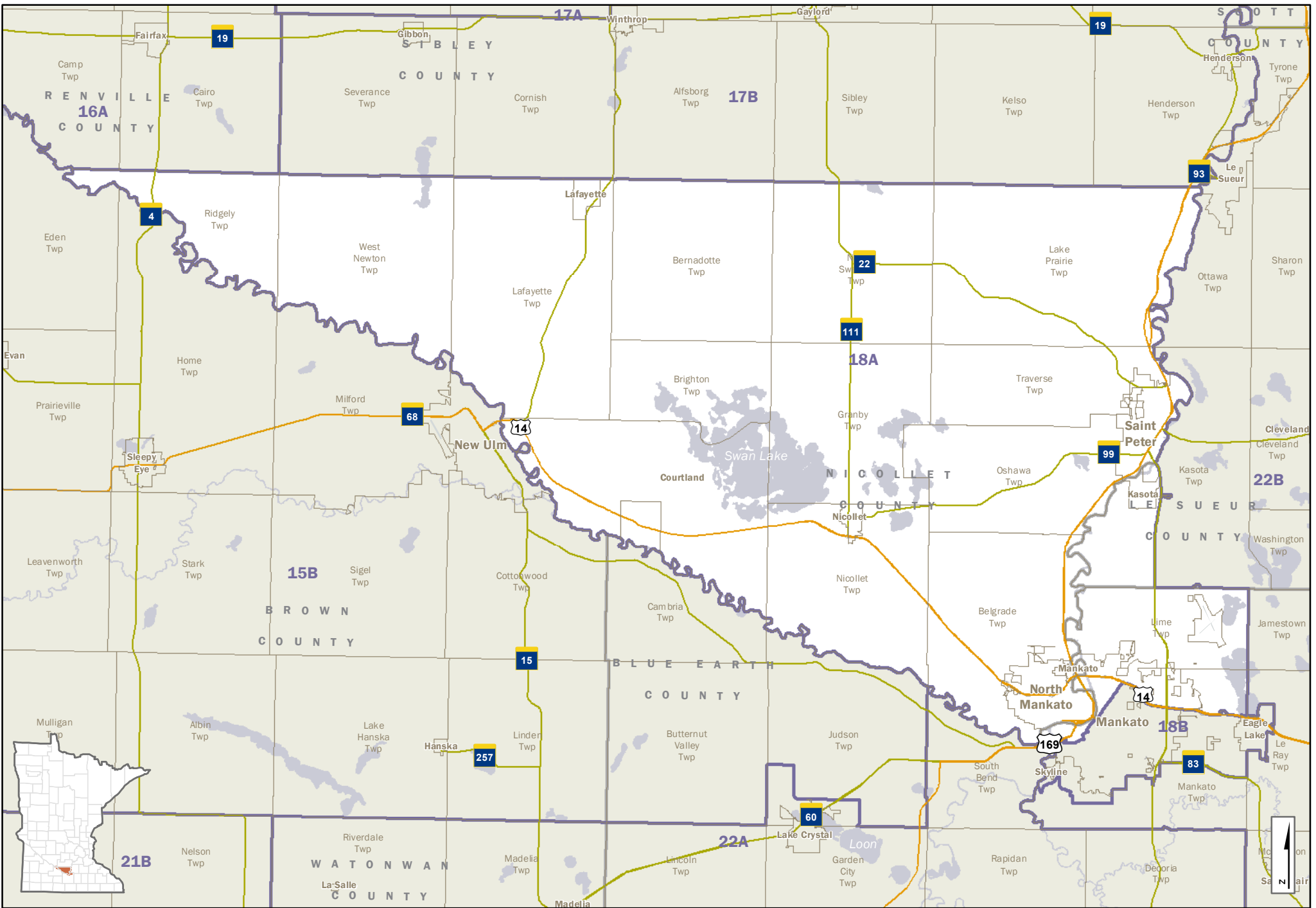


C:\Geodata\MapInfo\House\District\17B\17B_2020\17B_2020_VA_SizeHouseDistricts_Landscape_V01.mxd

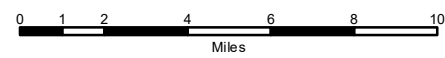
- | | | | |
|--|----------------|--|------------------|
| | Interstate Hwy | | Cities and Towns |
| | US Hwy | | House Districts |
| | State Hwy | | Counties |
| | Ramps | | Lakes & Streams |
| | County Road | | |
| | Local Road | | |

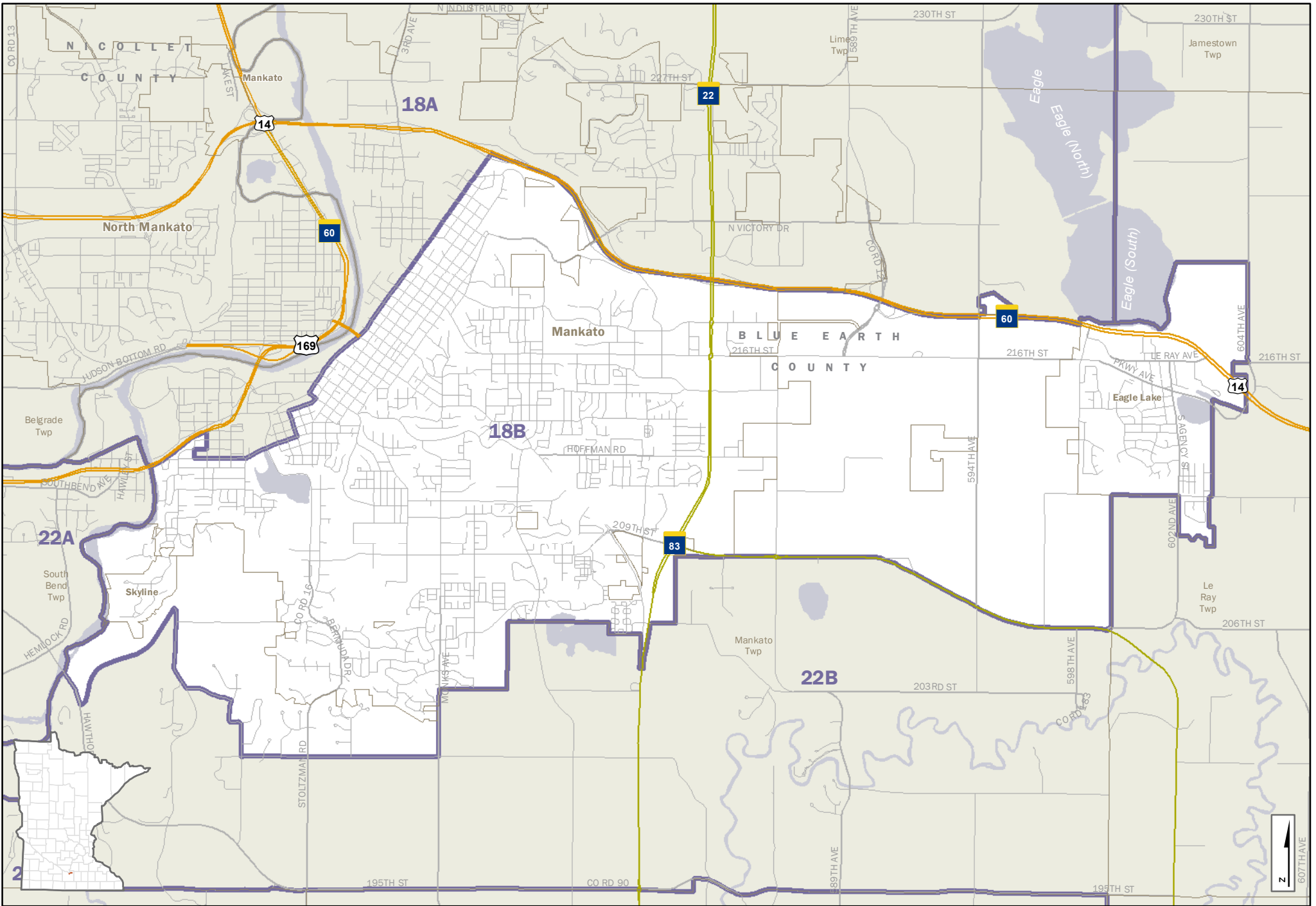
House District 17B





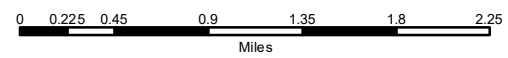
House District 18A



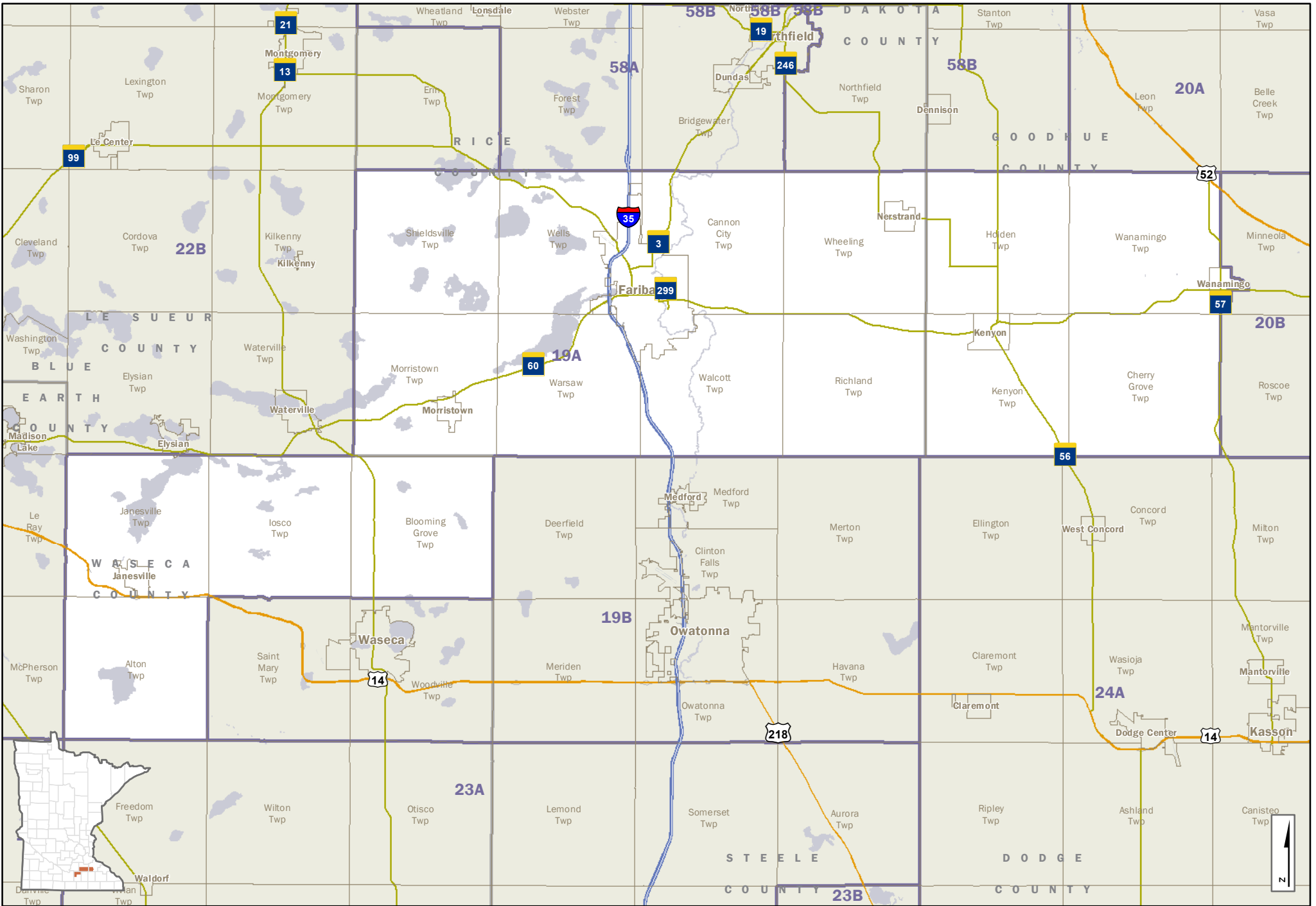


- Interstate Hwy
 - US Hwy
 - State Hwy
 - Ramps
 - County Road
 - Local Road
- | | |
|----------------|------------------|
| CITY-TOWN NAME | Cities and Towns |
| 18B | House Districts |
| | Counties |
| | Lakes & Streams |

House District 18B

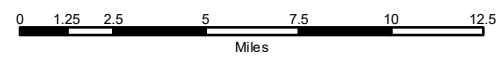


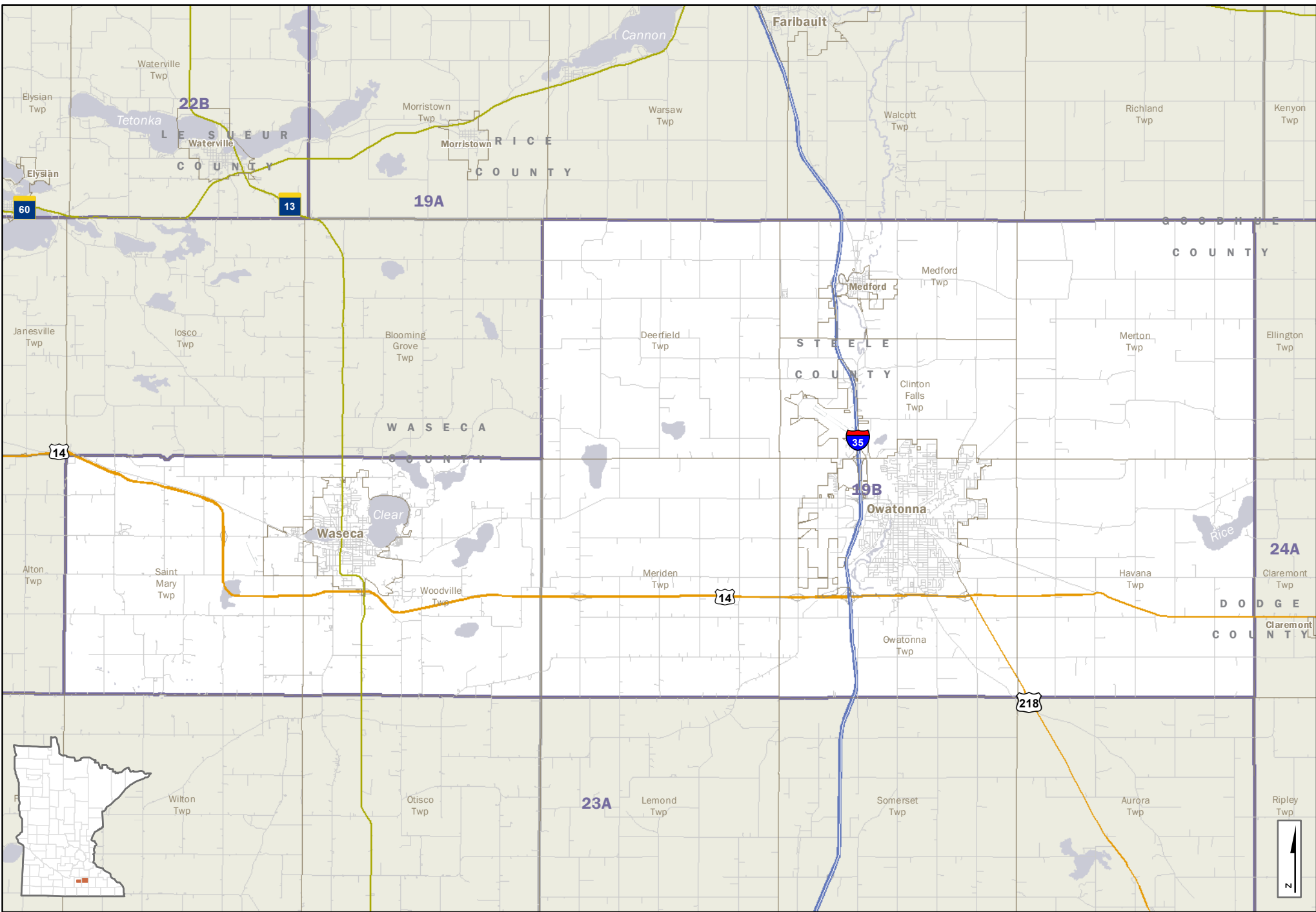
C:\Geodata\Maps\House\district\gis\18\2020\A-Size\House\Districts_Landscape_V01.mxd



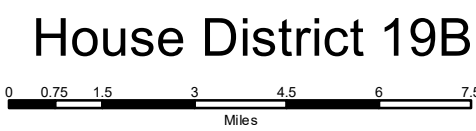
- Interstate Hwy
 - US Hwy
 - State Hwy
 - Ramps
 - County Road
 - Local Road
- | | |
|----------------|------------------|
| CITY-TOWN NAME | Cities and Towns |
| 19A | House Districts |
| | Counties |
| | Lakes & Streams |

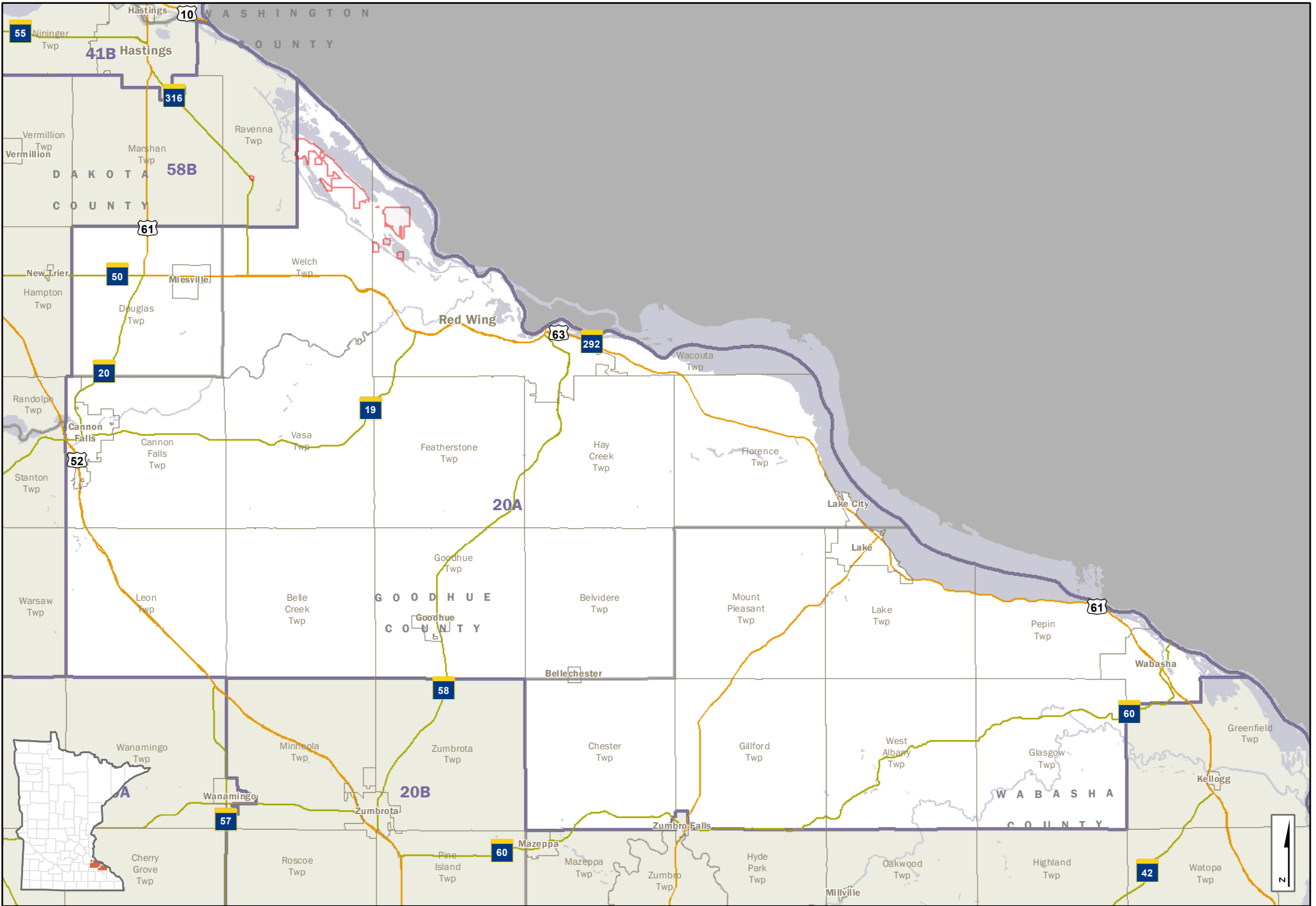
House District 19A





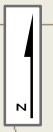
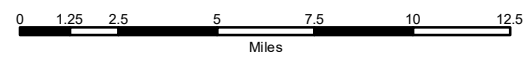
- | | | |
|----------------|-----------------|------------------|
| Interstate Hwy | CITY-TOWN NAME | Cities and Towns |
| US Hwy | 19B | House Districts |
| State Hwy | County | Counties |
| Ramps | Lakes & Streams | Lakes & Streams |
| County Road | | |
| Local Road | | |

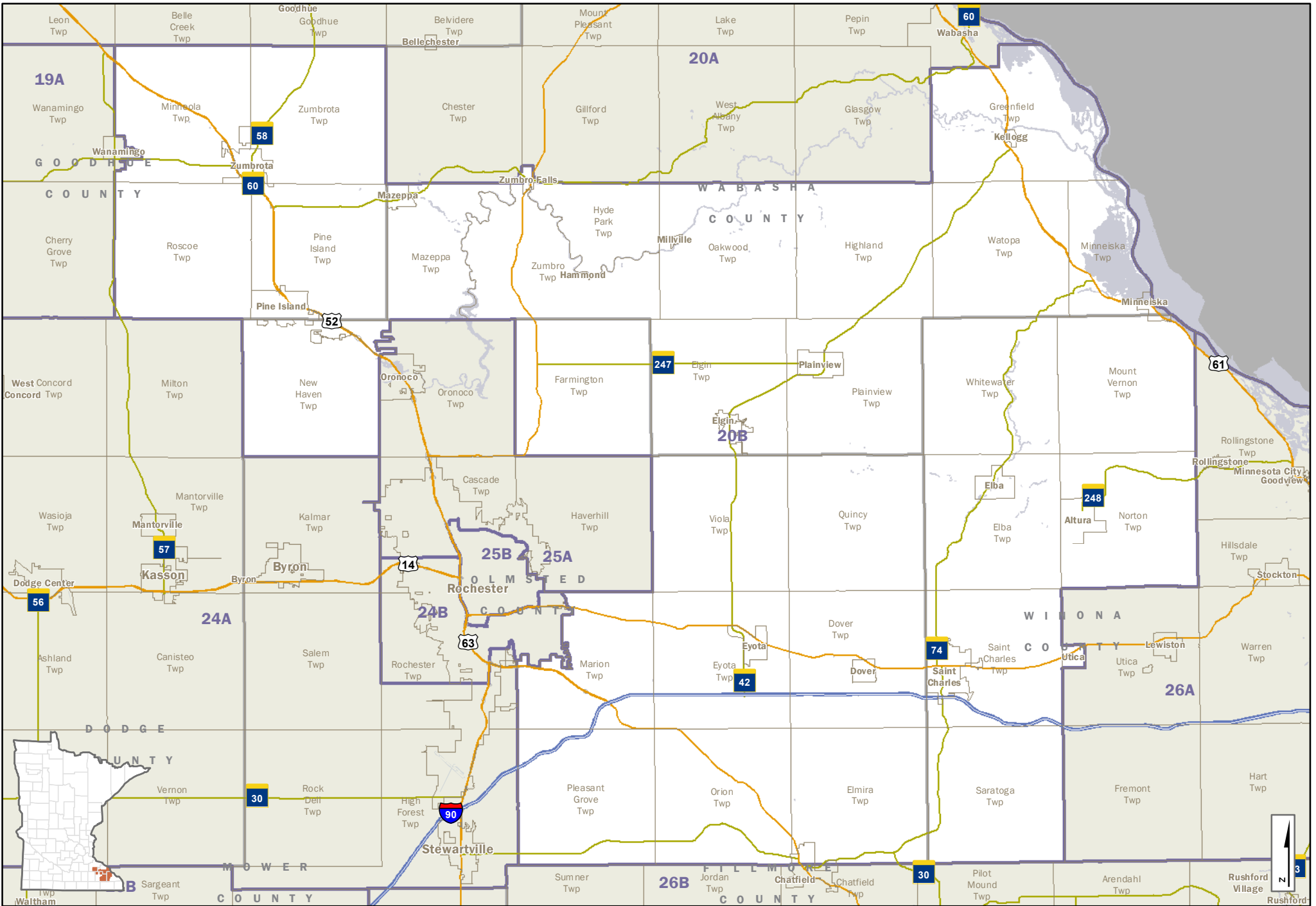




- Interstate Hwy
 - US Hwy
 - State Hwy
 - Ramps
 - County Road
 - Local Road
- | | |
|----------------|------------------|
| CITY-TOWN NAME | Cities and Towns |
| 20A | House Districts |
| | Counties |
| | Lakes & Streams |

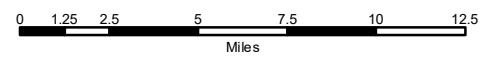
House District 20A

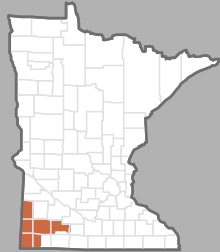
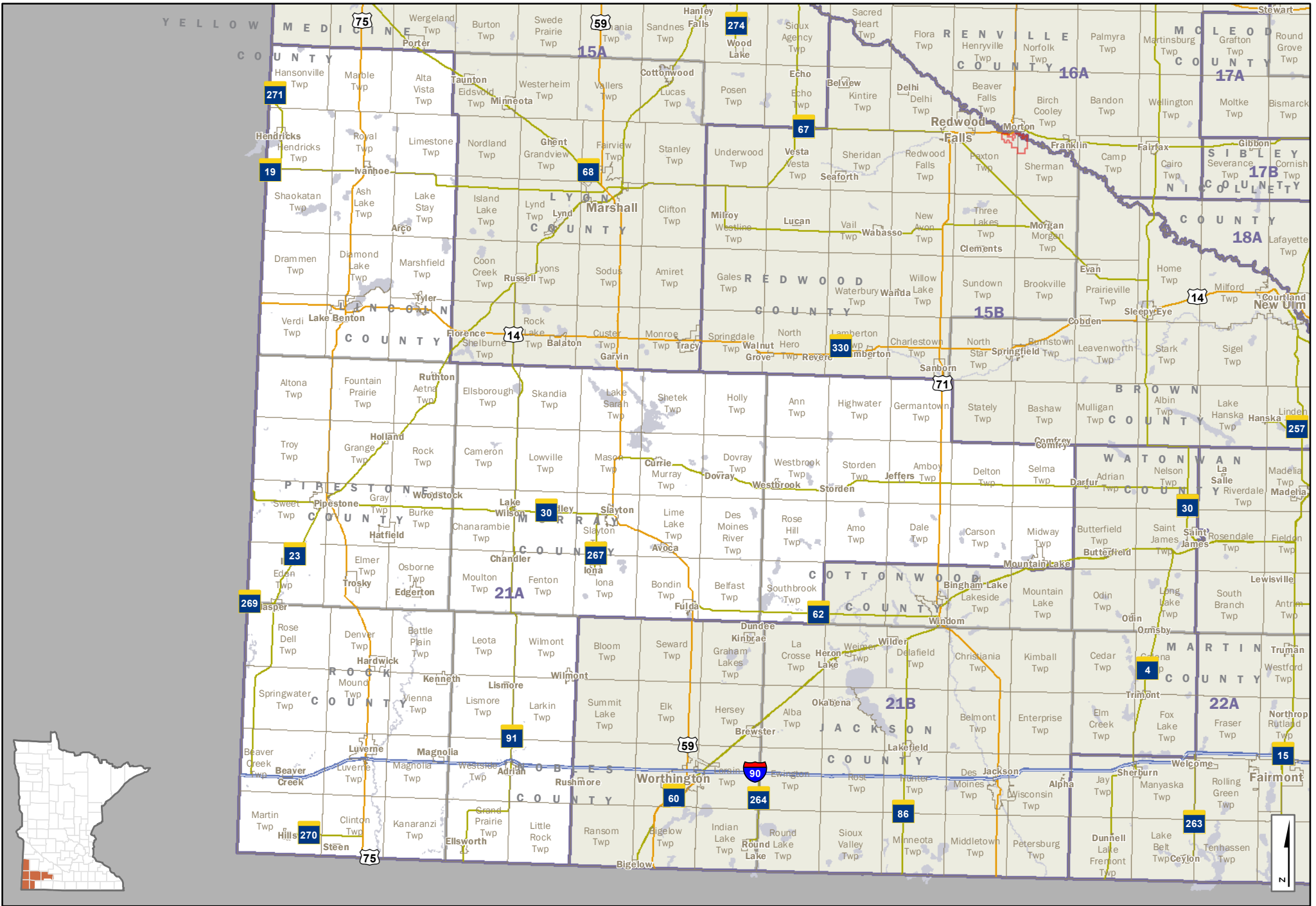




- Interstate Hwy
 - US Hwy
 - State Hwy
 - Ramps
 - County Road
 - Local Road
- | | |
|----------------|------------------|
| CITY/TOWN NAME | Cities and Towns |
| 20B | House Districts |
| | Counties |
| | Lakes & Streams |

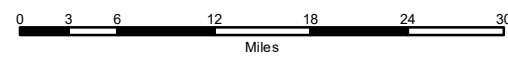
House District 20B



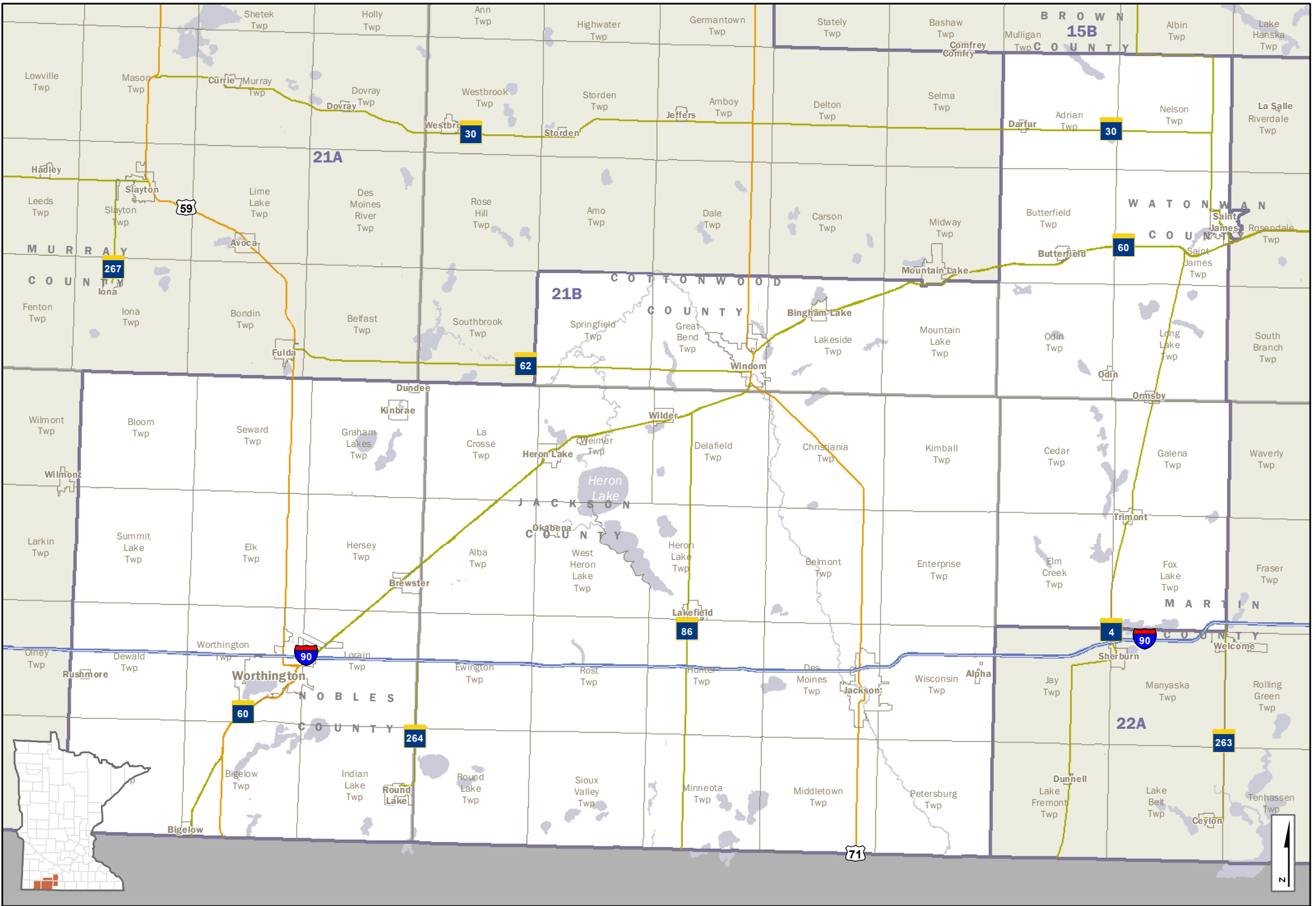


- Interstate Hwy
 - US Hwy
 - State Hwy
 - Ramps
 - County Road
 - Local Road
- | CITY/TOWN NAME | COUNTY |
|----------------|--------|
| | |
| | |
| | |
- Cities and Towns
 - 21A House Districts
 - Counties
 - Lakes & Streams

House District 21A



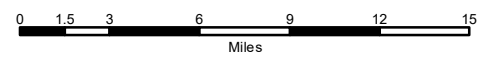
C:\Geodata\MapInfo\HouseDistricts\GIS\2020\201A-SeaHouseDistricts_Landscape_V01.mxd

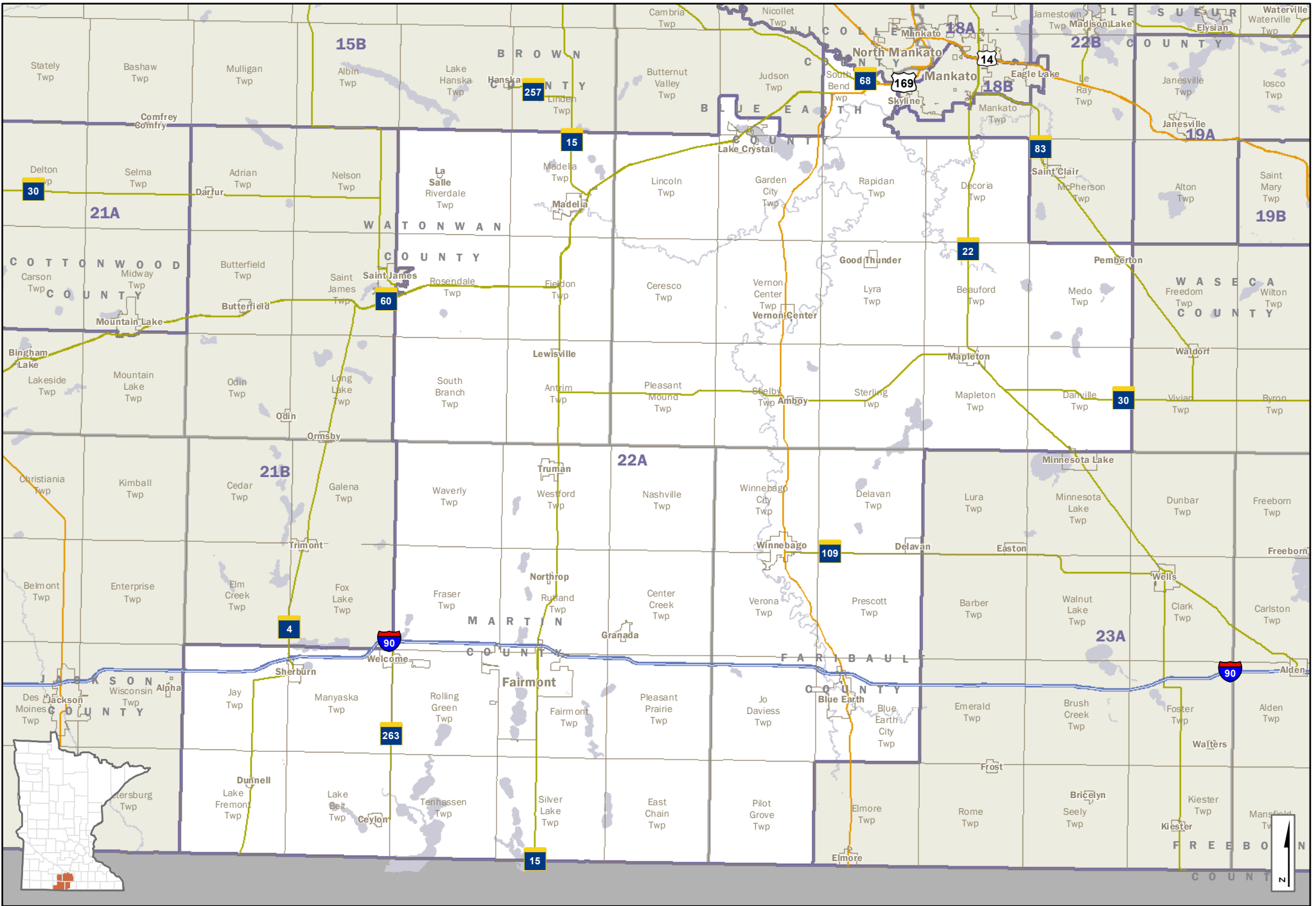


C:\Geodata\Maps\House\district\21a122020\15a\House\Districts_Landscape_Vtd.mxd

- Interstate Hwy
 - US Hwy
 - State Hwy
 - Ramps
 - County Road
 - Local Road
- | | |
|----------------|------------------|
| CITY-TOWN NAME | Cities and Towns |
| 21B | House Districts |
| | Counties |
| | Lakes & Streams |

House District 21B

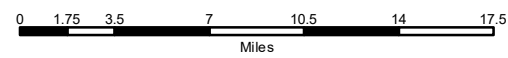


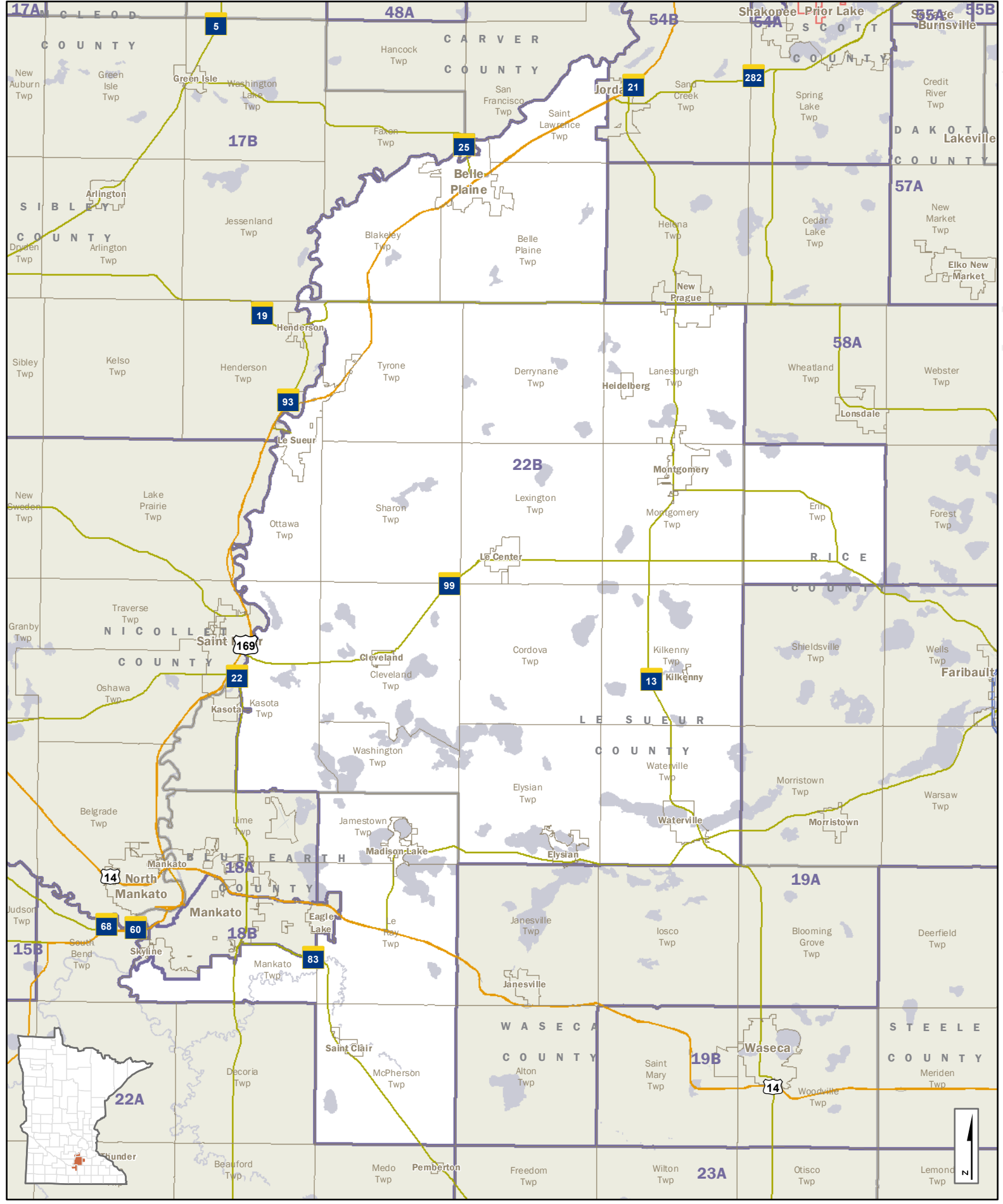


C:\Geodata\MapInfo\House\district_1618120201A-Size\House\Districts_Landscape_V01.mxd

- Interstate Hwy
 - US Hwy
 - State Hwy
 - Ramps
 - County Road
 - Local Road
- CITY/TOWN NAME Cities and Towns
 - 22A House Districts
 - Counties
 - Lakes & Streams

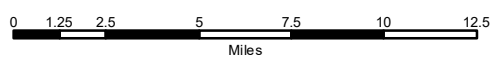
House District 22A



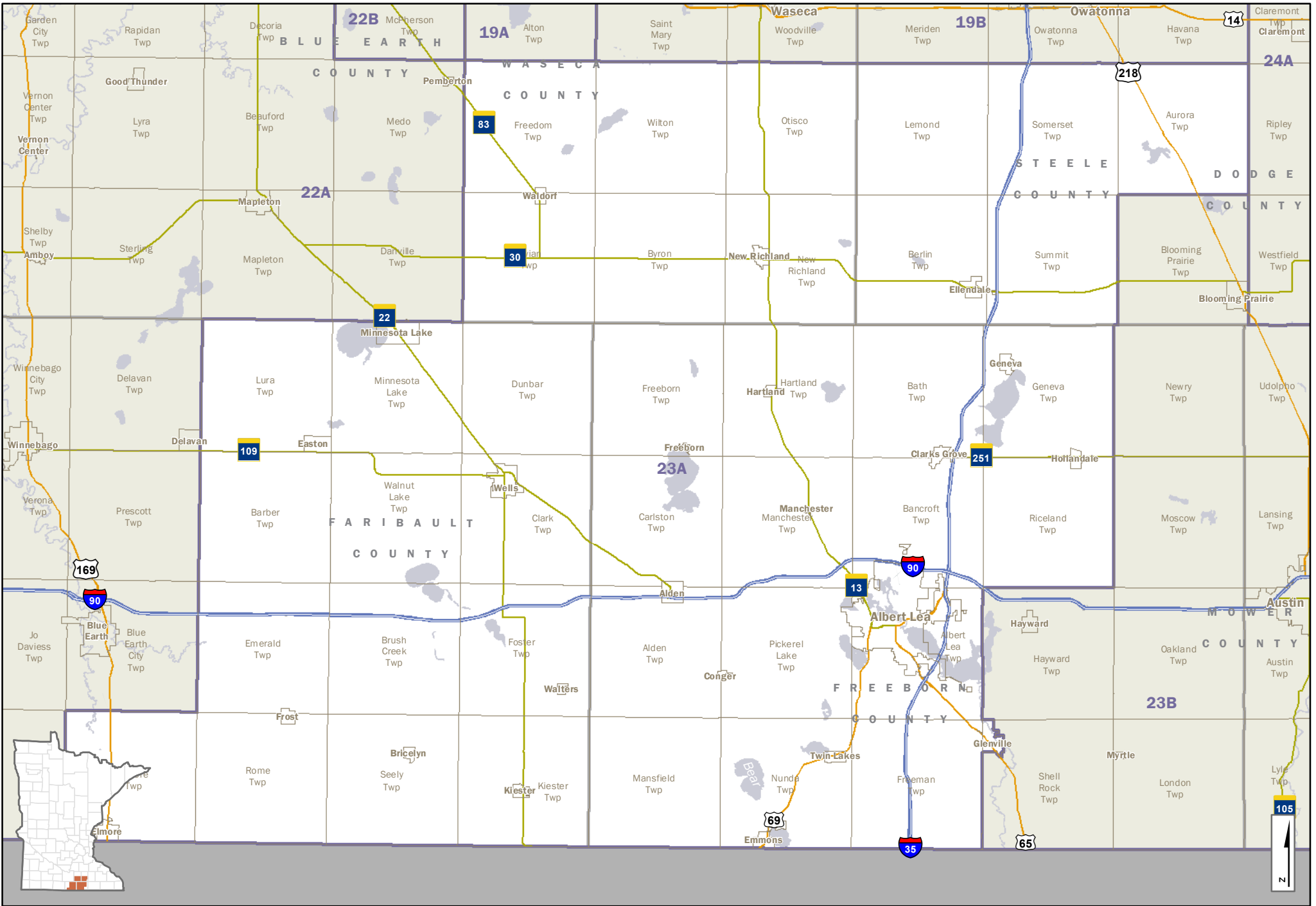


- Interstate Hwy
 - US Hwy
 - State Hwy
 - Ramps
 - County Road
 - Local Road
- | | |
|----------------|------------------|
| CITY/TOWN NAME | Cities and Towns |
| 22B | House Districts |
| | Counties |
| | Lakes & Streams |

House District 22B



C:\Geodata\Maps\House\dist\redist\2022\22b\house\house\22b\Printout_v01.mxd



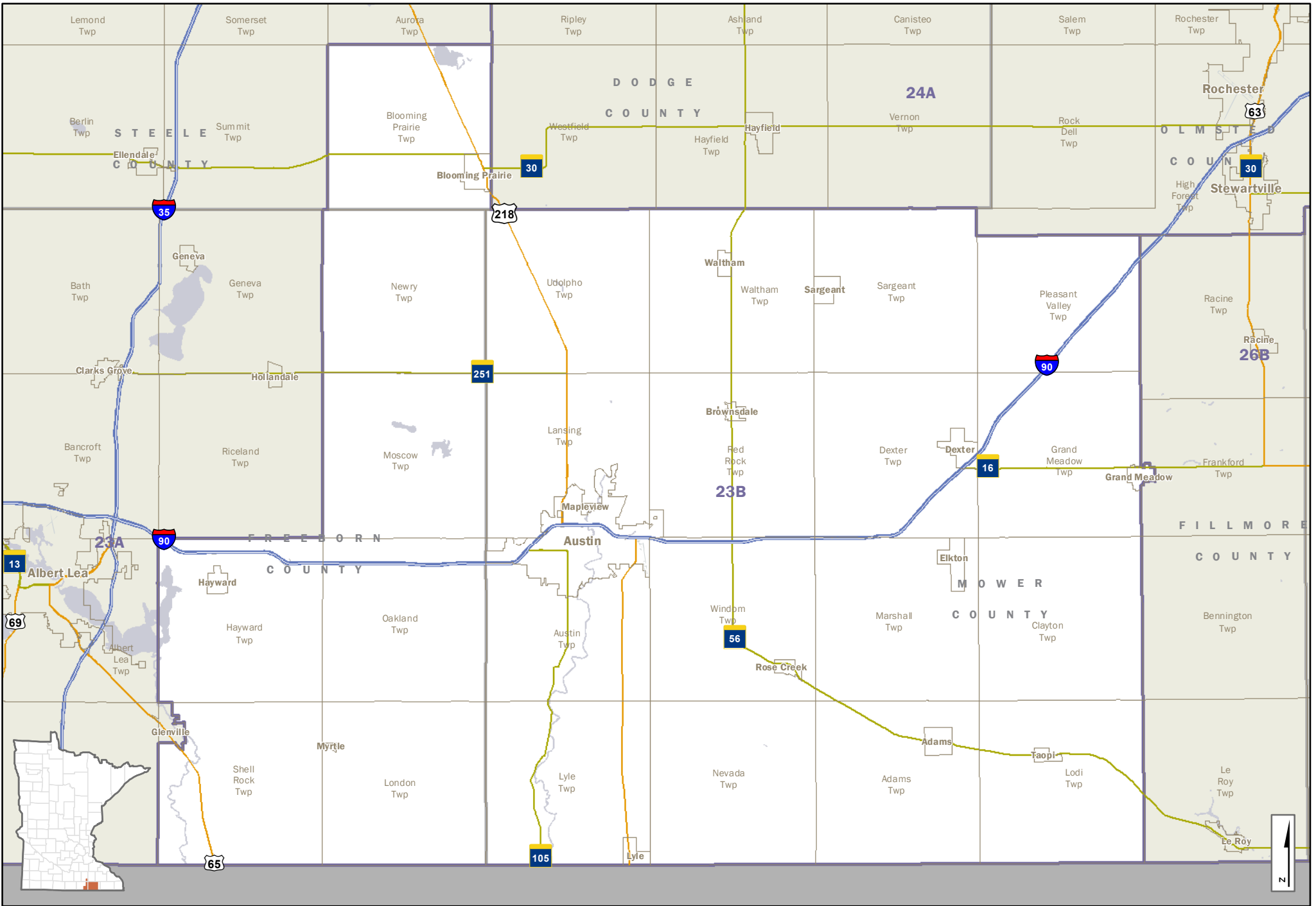
C:\Geodata\MapInfo\House\district\0112120201A-Size\HouseDistricts_Landscape_V01.mxd

- | | | | |
|--|----------------|--|------------------|
| | Interstate Hwy | | Cities and Towns |
| | US Hwy | | House Districts |
| | State Hwy | | Counties |
| | Ramps | | Lakes & Streams |
| | County Road | | |
| | Local Road | | |

House District 23A

0 1.25 2.5 5 7.5 10 12.5
Miles

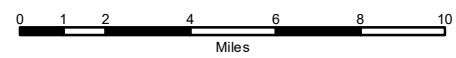


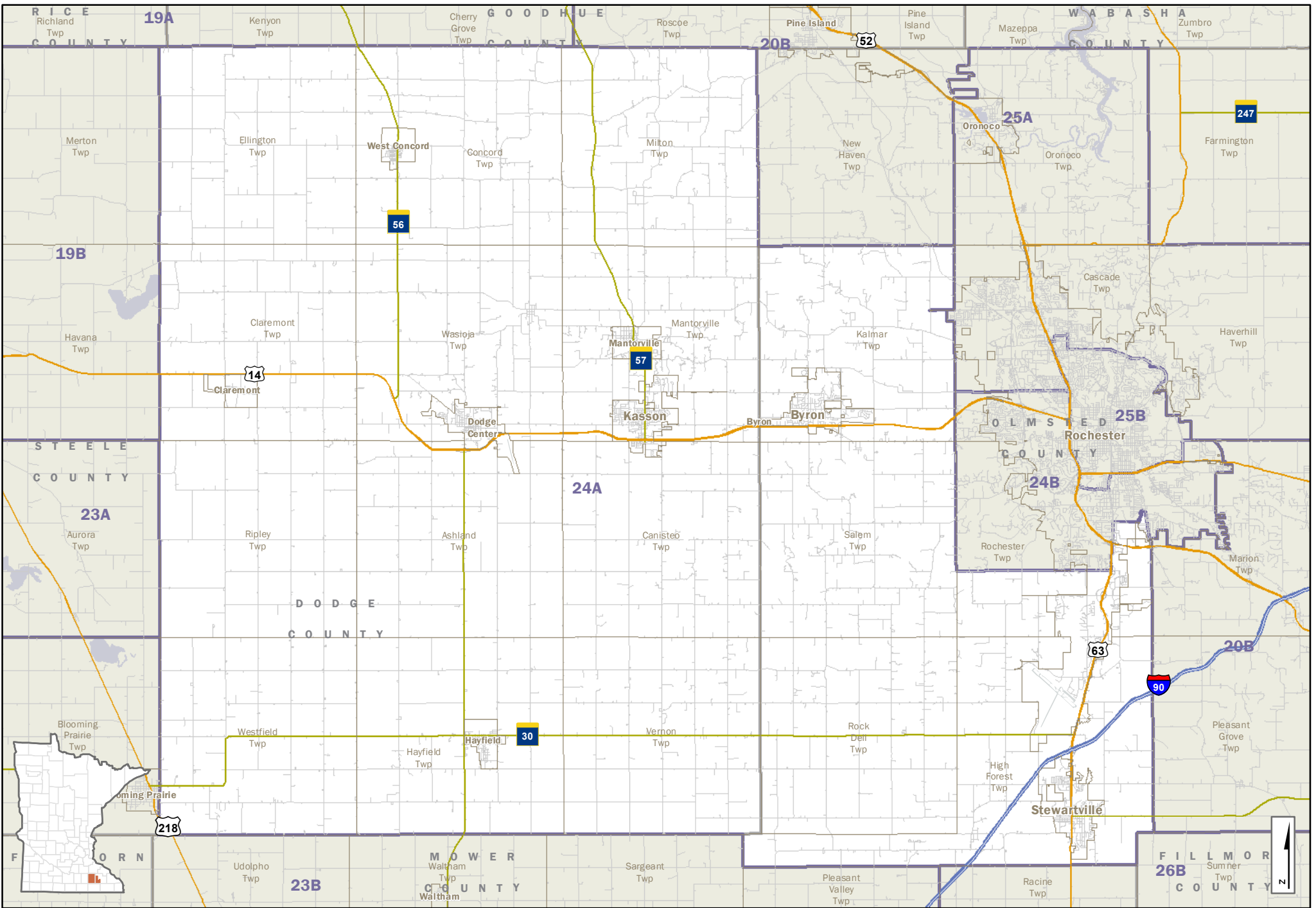


C:\Geodata\Maps\House\district\2018\2020\1-A\StateHouse\Districts_Landscape_V01.mxd

- Interstate Hwy
 - US Hwy
 - State Hwy
 - Ramps
 - County Road
 - Local Road
- | | |
|----------------|------------------|
| CITY/TOWN NAME | Cities and Towns |
| 23B | House Districts |
| | Counties |
| | Lakes & Streams |

House District 23B

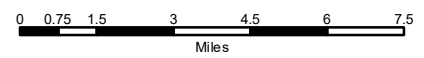


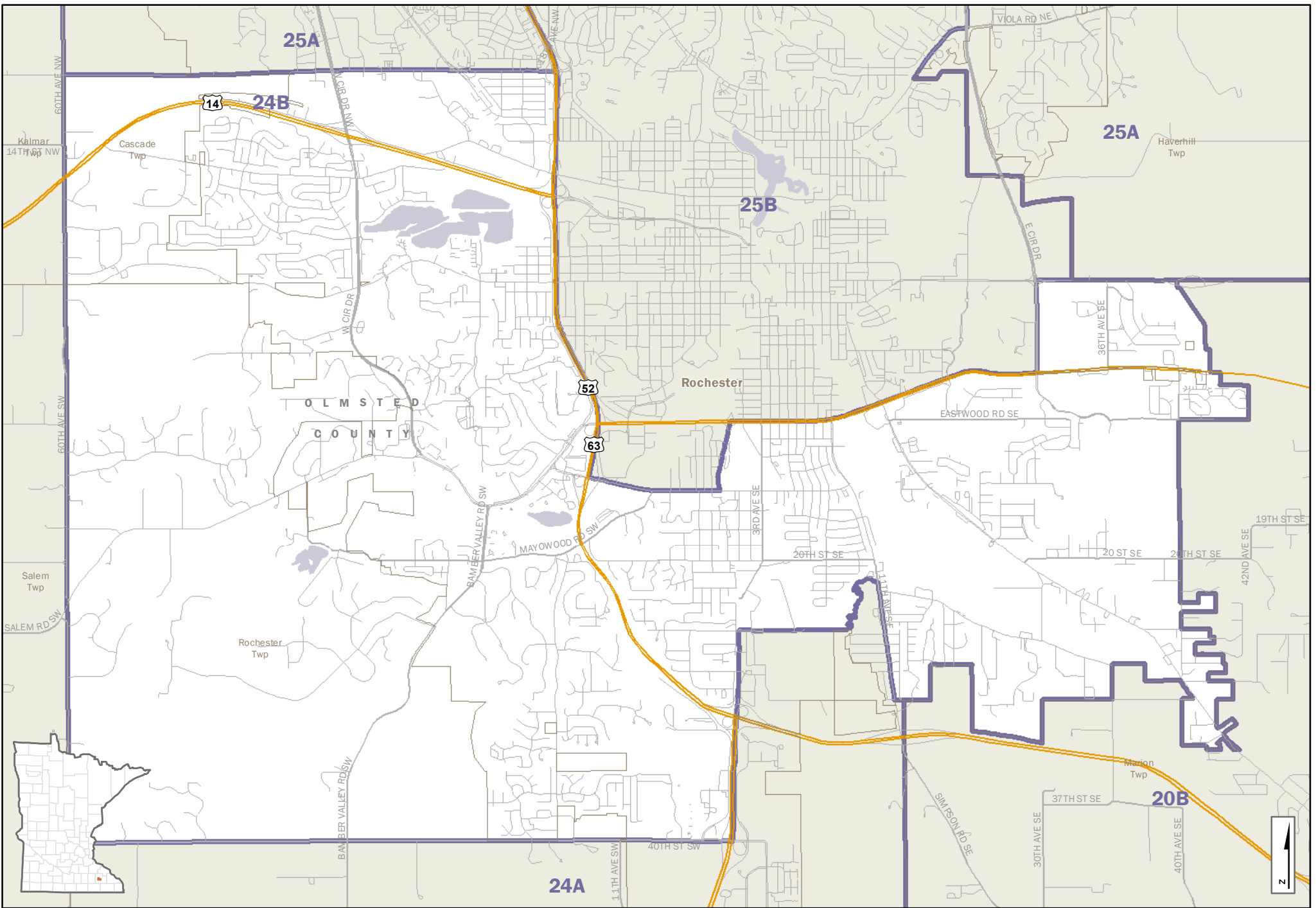












C:\Geodata\Maps\House\district\19a19b20a-24a\HouseDistricts_Landscape_V01.mxd

House District 24A

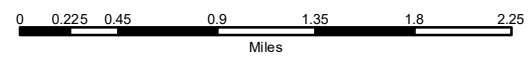
- | | | | |
|--|----------------|--|------------------|
| | Interstate Hwy | | Cities and Towns |
| | US Hwy | | House Districts |
| | State Hwy | | Counties |
| | Ramps | | Lakes & Streams |
| | County Road | | |
| | Local Road | | |

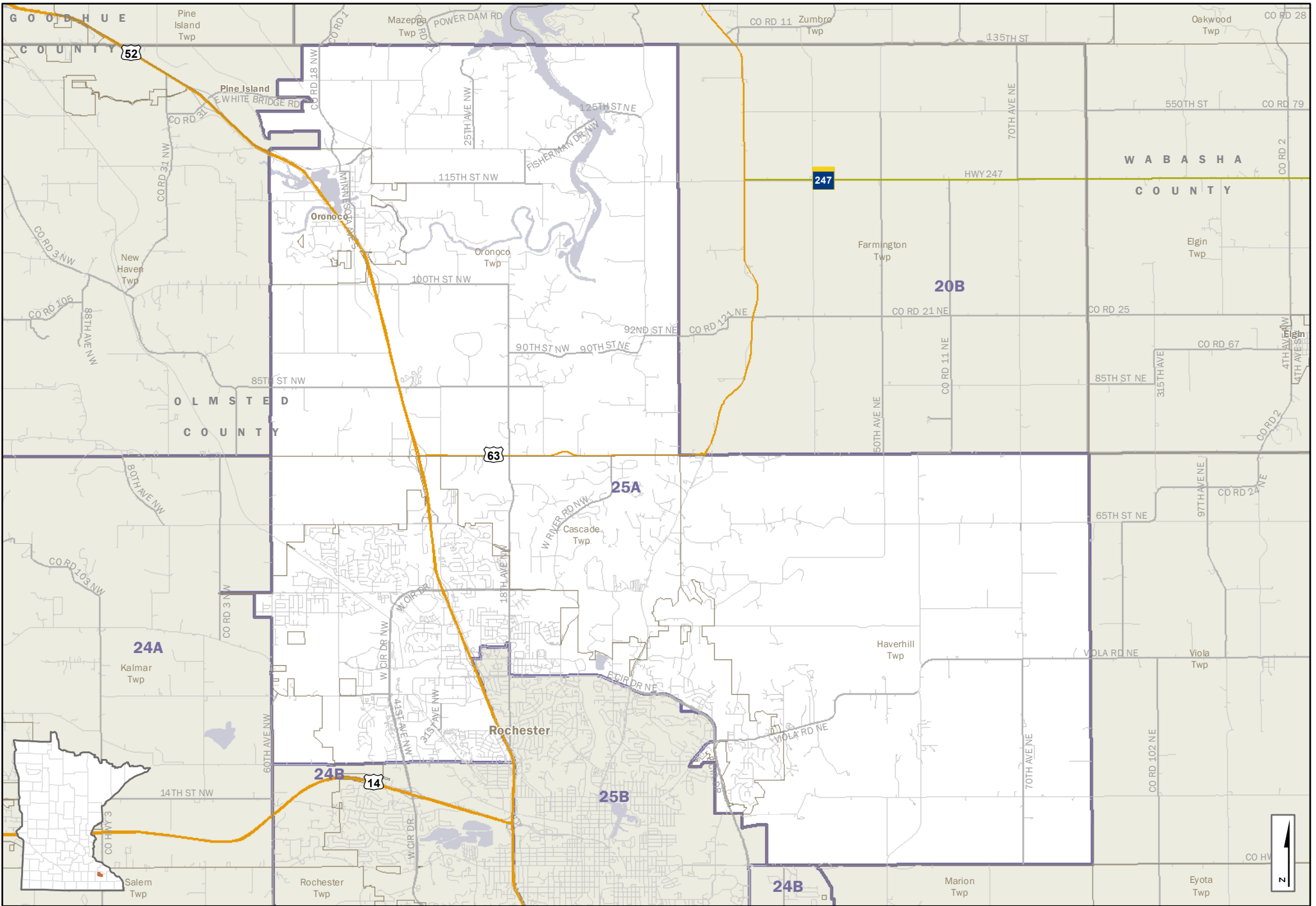




- | | | |
|--|--|------------------|
|  Interstate Hwy |  CITY-TOWN NAME | Cities and Towns |
|  US Hwy |  24B | House Districts |
|  State Hwy |  | Counties |
|  Ramps |  | Lakes & Streams |
|  County Road | | |
|  Local Road | | |

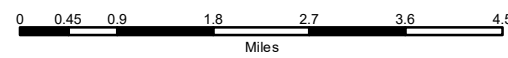
House District 24B



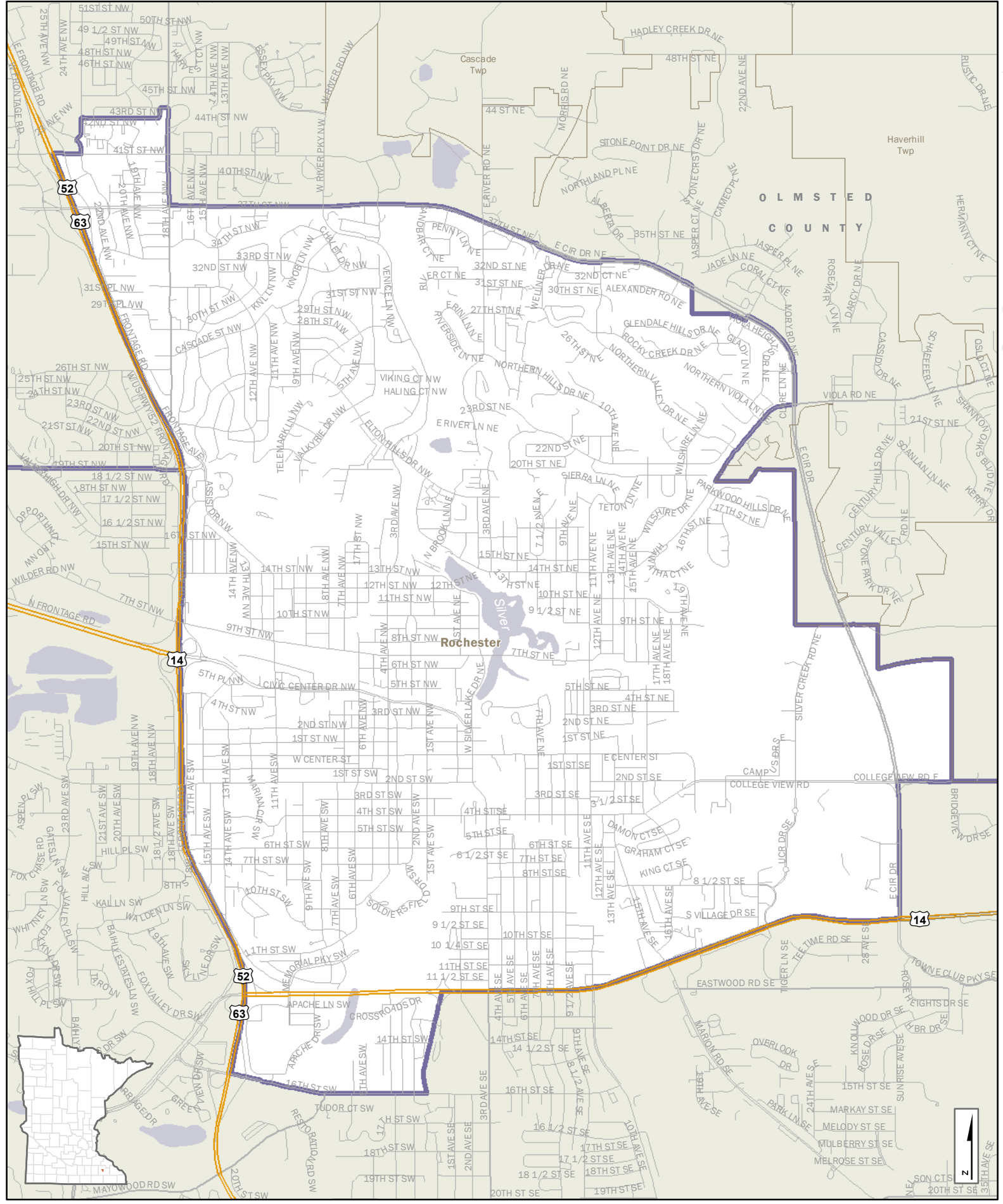


- Interstate Hwy
 - US Hwy
 - State Hwy
 - Ramps
 - County Road
 - Local Road
- | | |
|----------------|------------------|
| CITY-TOWN NAME | Cities and Towns |
| 25A | House Districts |
| | Counties |
| | Lakes & Streams |

House District 25A

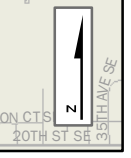
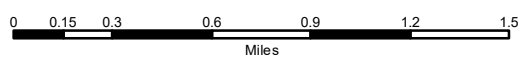


C:\Geodata\Maps\House\district\25a\Size\HouseDistricts_Landscape_v01.mxd

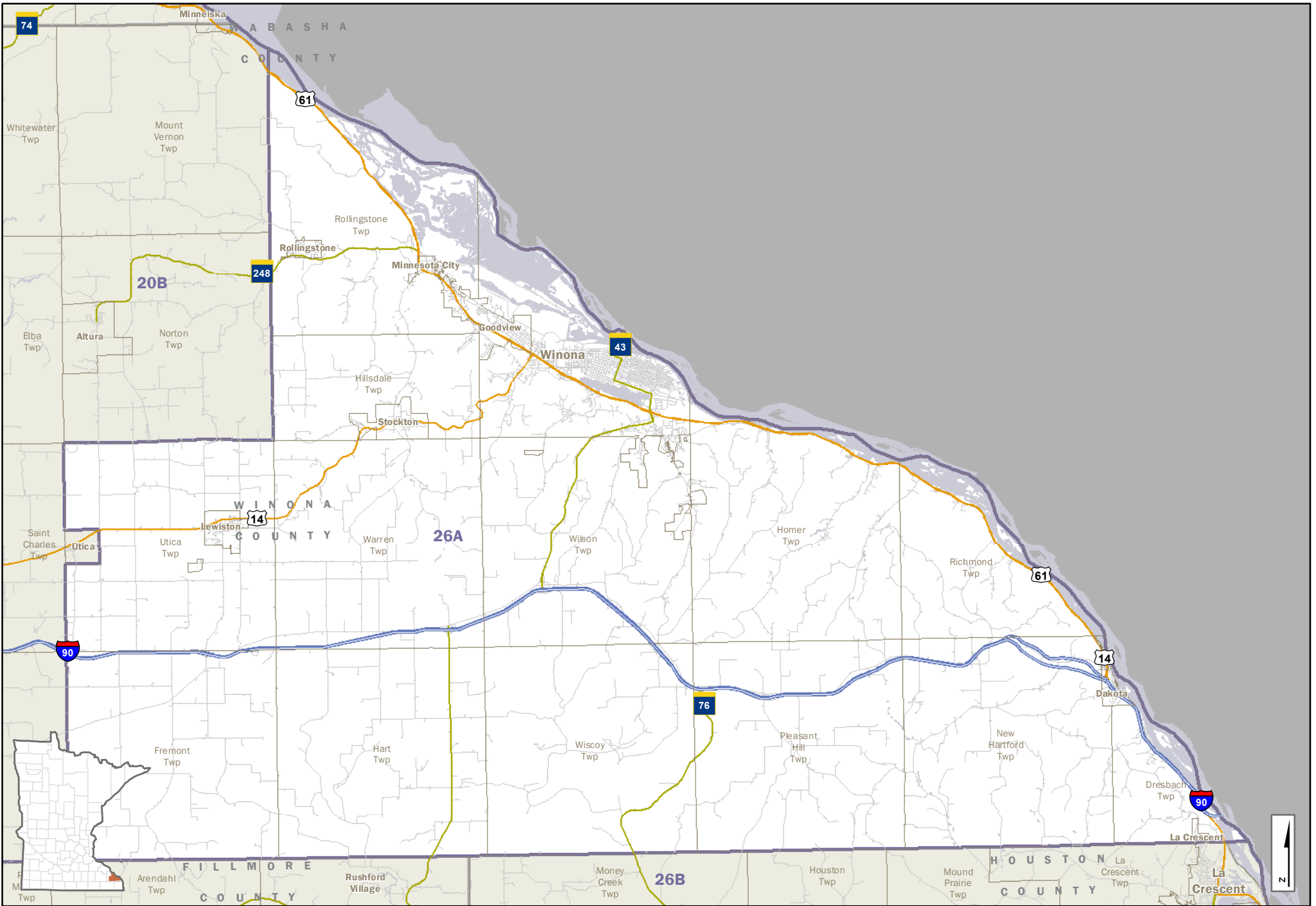


- Interstate Hwy
 - US Hwy
 - State Hwy
 - Ramps
 - County Road
 - Local Road
- | CITY/TOWN NAME | Cities and Towns |
|----------------|------------------|
| 25B | House Districts |
| | Counties |
| | Lakes & Streams |

House District 25B

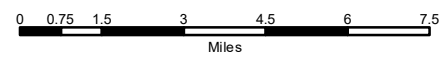


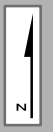
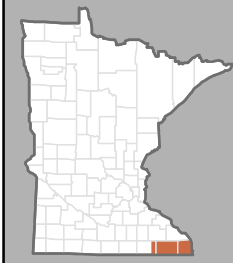
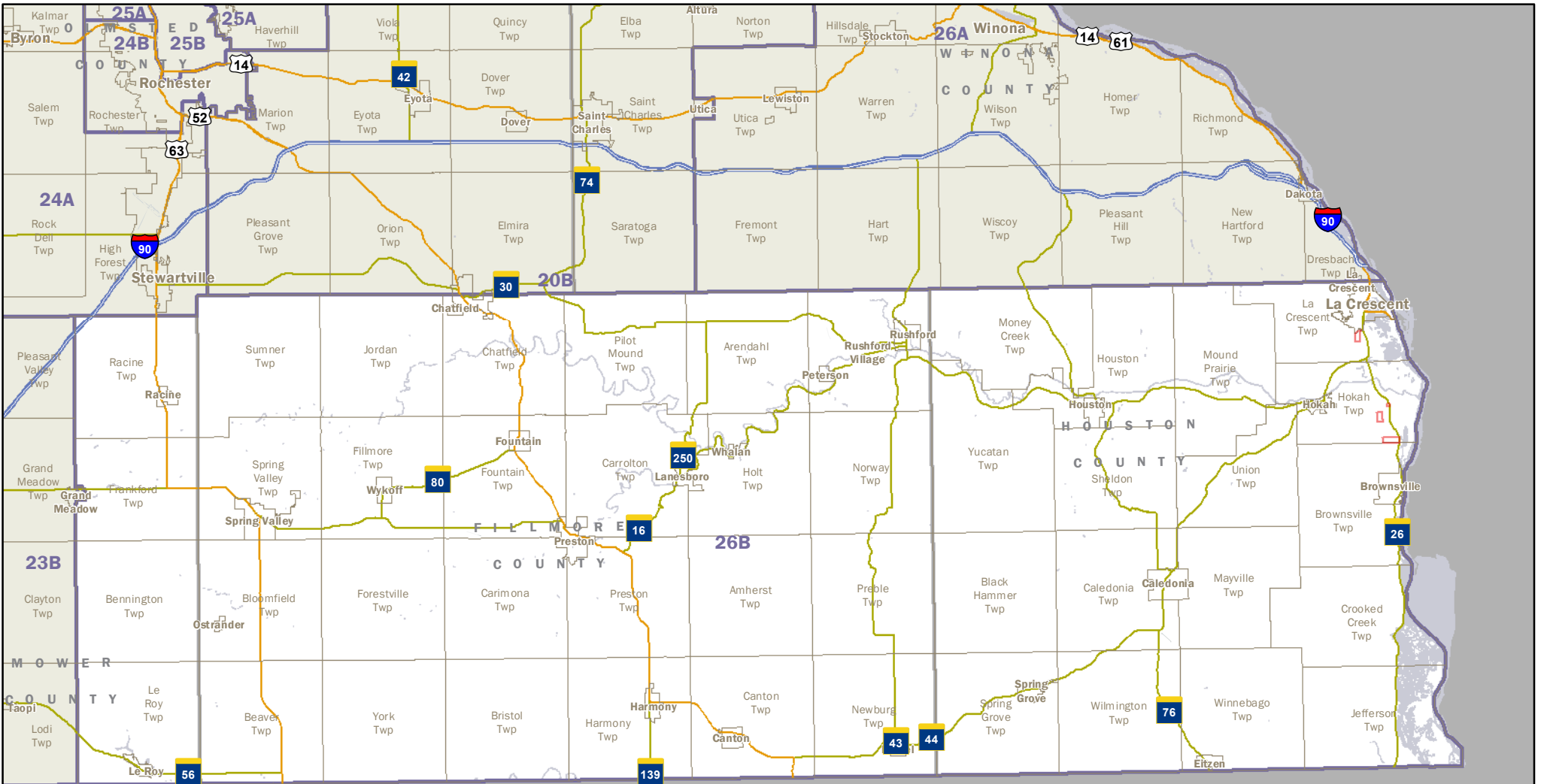
C:\Geodatabase\HouseDistricts\Redistrict2020\151HouseDistricts_Portal_v01.mxd



- Interstate Hwy
 - US Hwy
 - State Hwy
 - Ramps
 - County Road
 - Local Road
- | | |
|----------------|------------------|
| CITY-TOWN NAME | Cities and Towns |
| 26A | House Districts |
| | Counties |
| | Lakes & Streams |

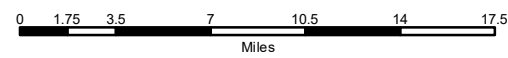
House District 26A

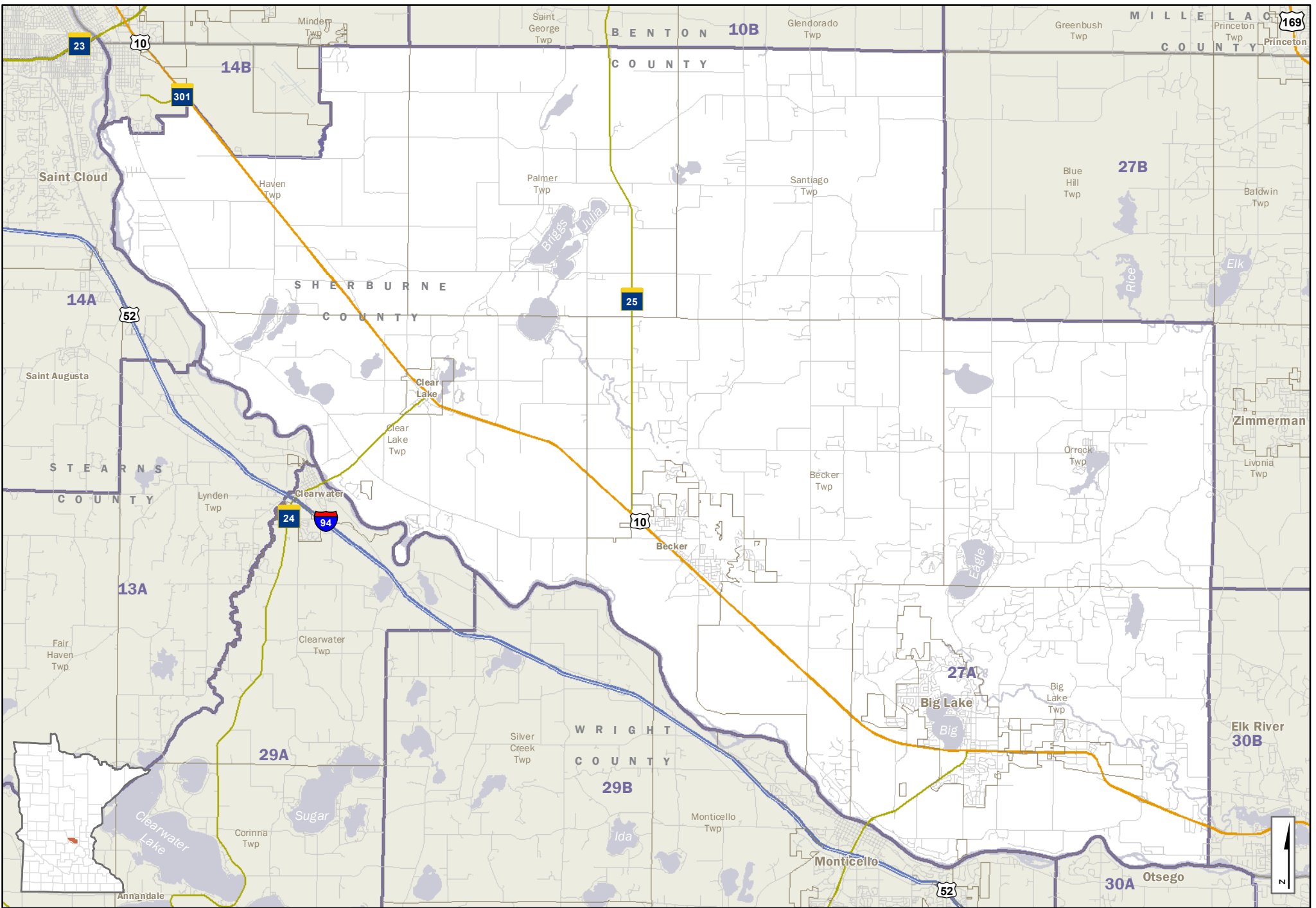




- | | | |
|----------------|-----------------|------------------|
| Interstate Hwy | City-Town Name | Cities and Towns |
| US Hwy | House Districts | Counties |
| State Hwy | Lakes & Streams | |
| Ramps | | |
| County Road | | |
| Local Road | | |

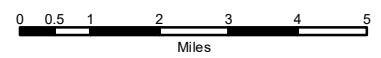
House District 26B



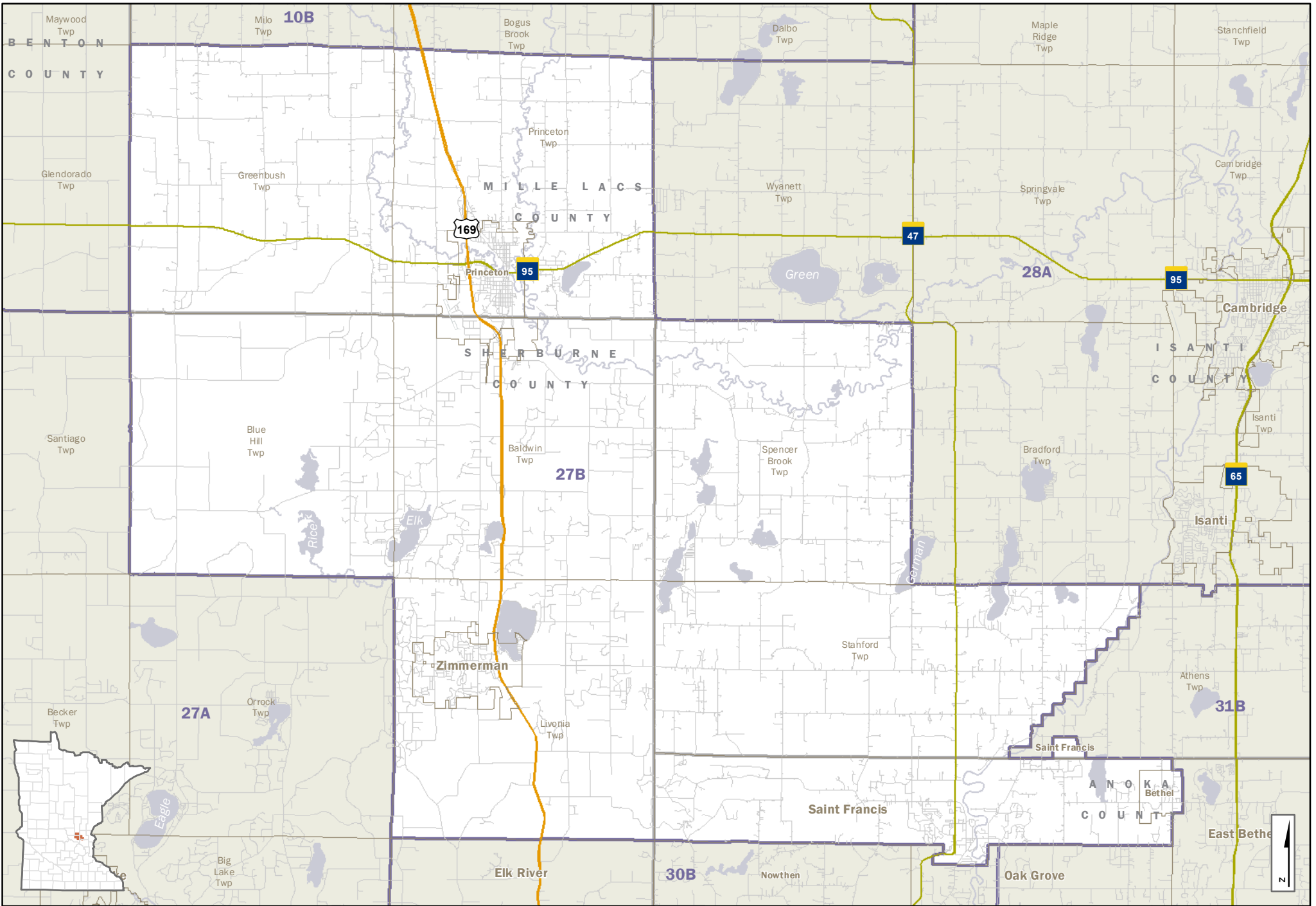


- Interstate Hwy
 - US Hwy
 - State Hwy
 - Ramps
 - County Road
 - Local Road
- | | |
|----------------|------------------|
| CITY-TOWN NAME | Cities and Towns |
| 27A | House Districts |
| | Counties |
| | Lakes & Streams |

House District 27A

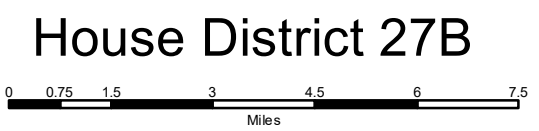


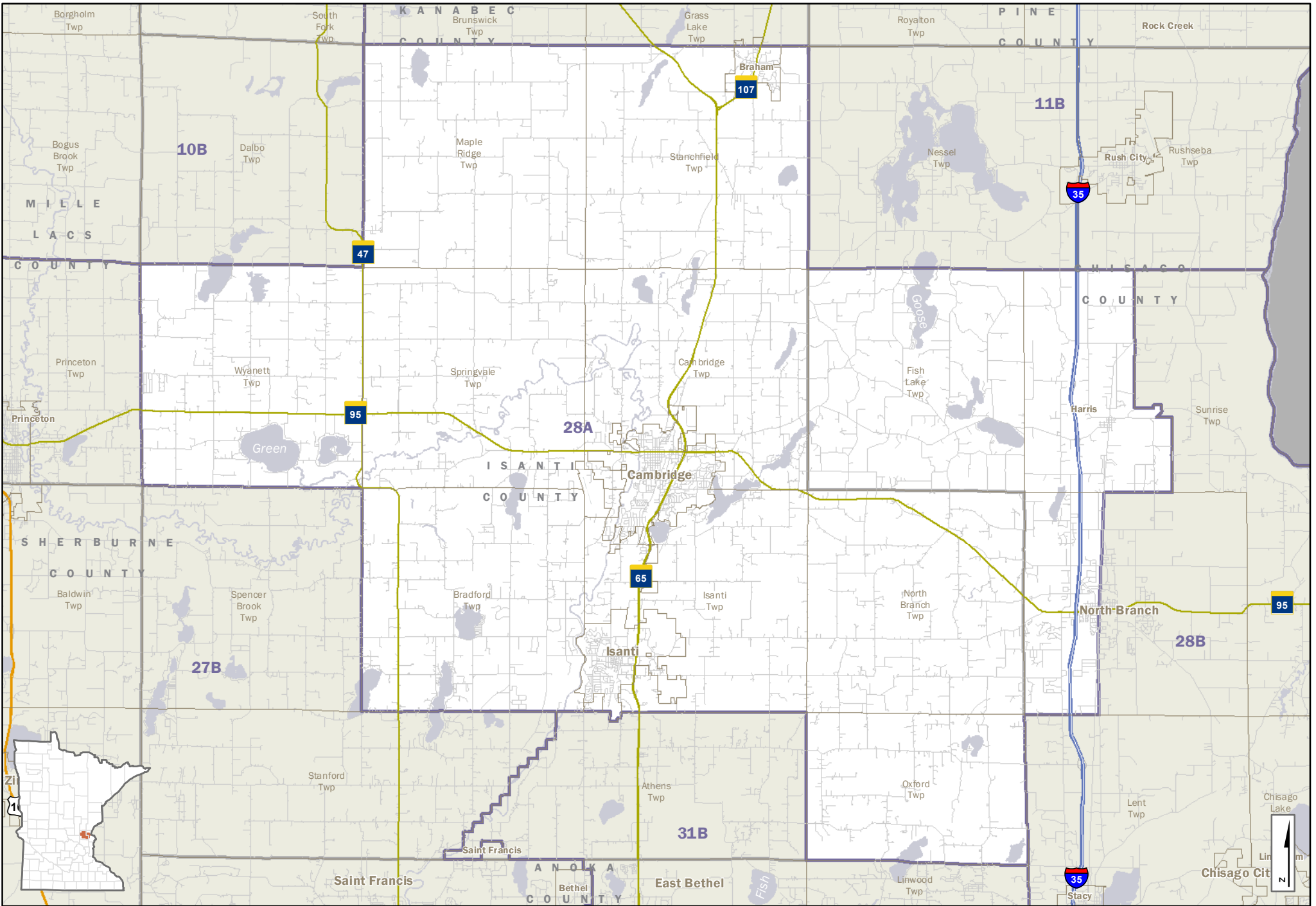
C:\Geodaten\Maps\House\district\27a\2020\1-A-Size\House\Districts_Landscape_v01.mxd



C:\Geodata\Maps\House\district\16122020\A-Sea\House\Districts_Landscape_v01.mxd

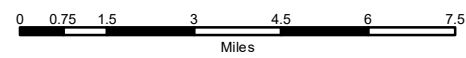
- | | | | |
|--|----------------|--|------------------|
| | Interstate Hwy | | Cities and Towns |
| | US Hwy | | House Districts |
| | State Hwy | | Counties |
| | Ramps | | Lakes & Streams |
| | County Road | | |
| | Local Road | | |



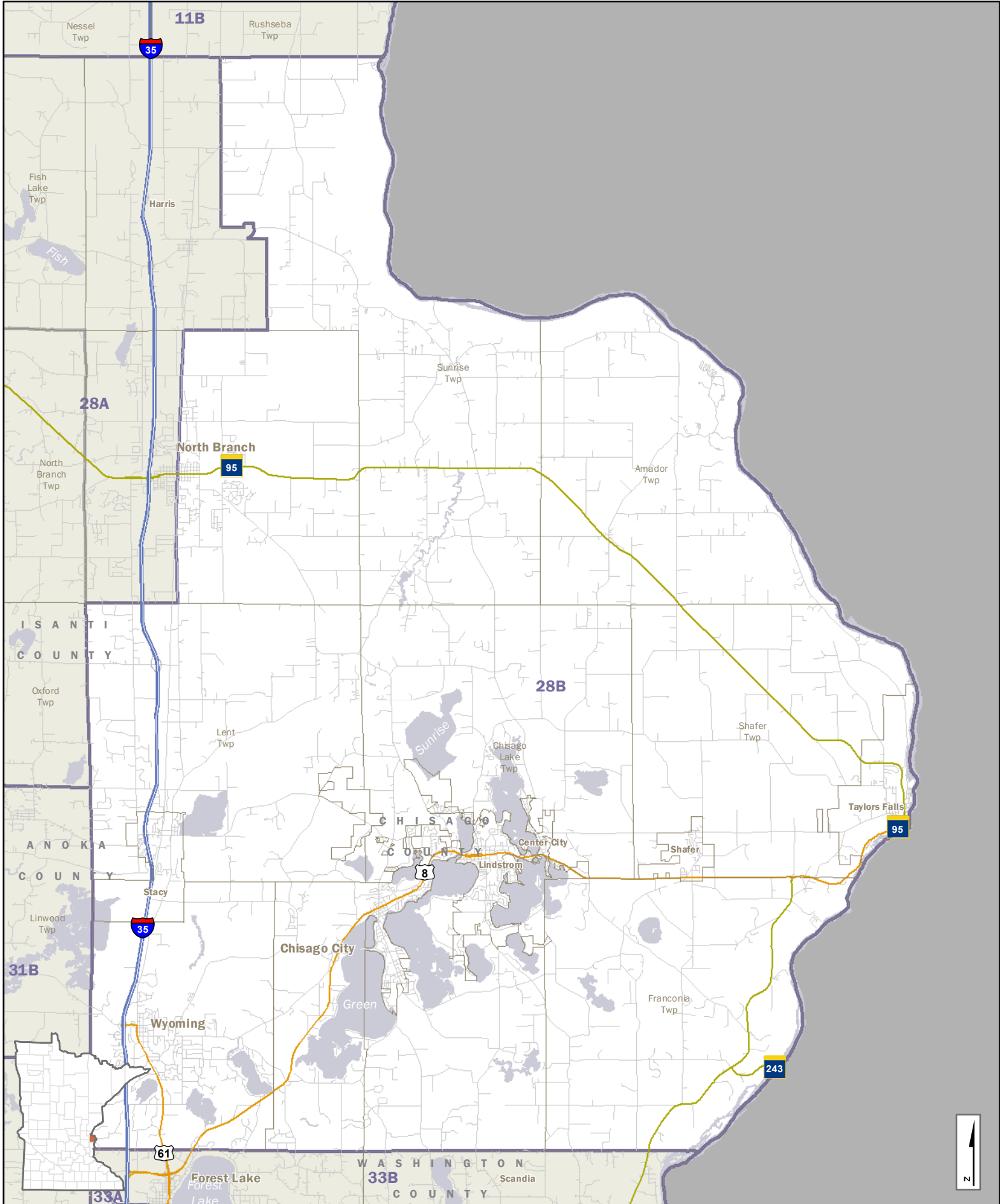


- Interstate Hwy
 - US Hwy
 - State Hwy
 - Ramps
 - County Road
 - Local Road
- | | | |
|----------------|-----|------------------|
| CITY-TOWN NAME | 28A | Cities and Towns |
| CITY-TOWN NAME | 28A | House Districts |
| CITY-TOWN NAME | | Counties |
| CITY-TOWN NAME | | Lakes & Streams |

House District 28A

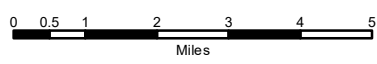


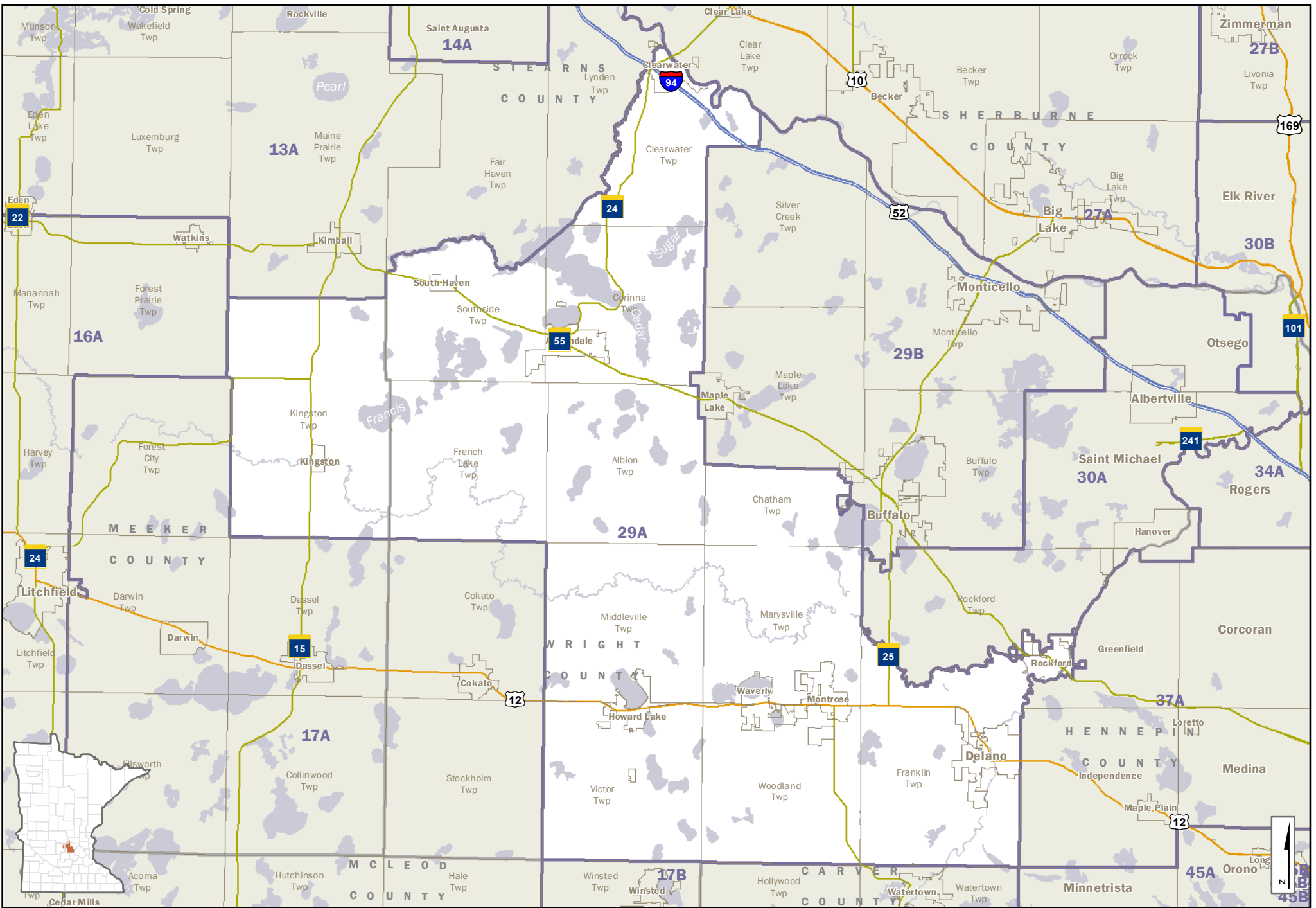
C:\Geodata\Maps\House\district\g1a12020A-Size\HouseDistricts_Landscape_V01.mxd



- Interstate Hwy
 - US Hwy
 - State Hwy
 - Ramps
 - County Road
 - Local Road
- | CITY-TOWN NAME | CITIES AND TOWNS |
|----------------|------------------|
| | House Districts |
| | Counties |
| | Lakes & Streams |

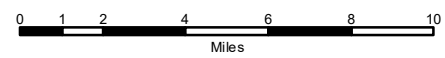
House District 28B



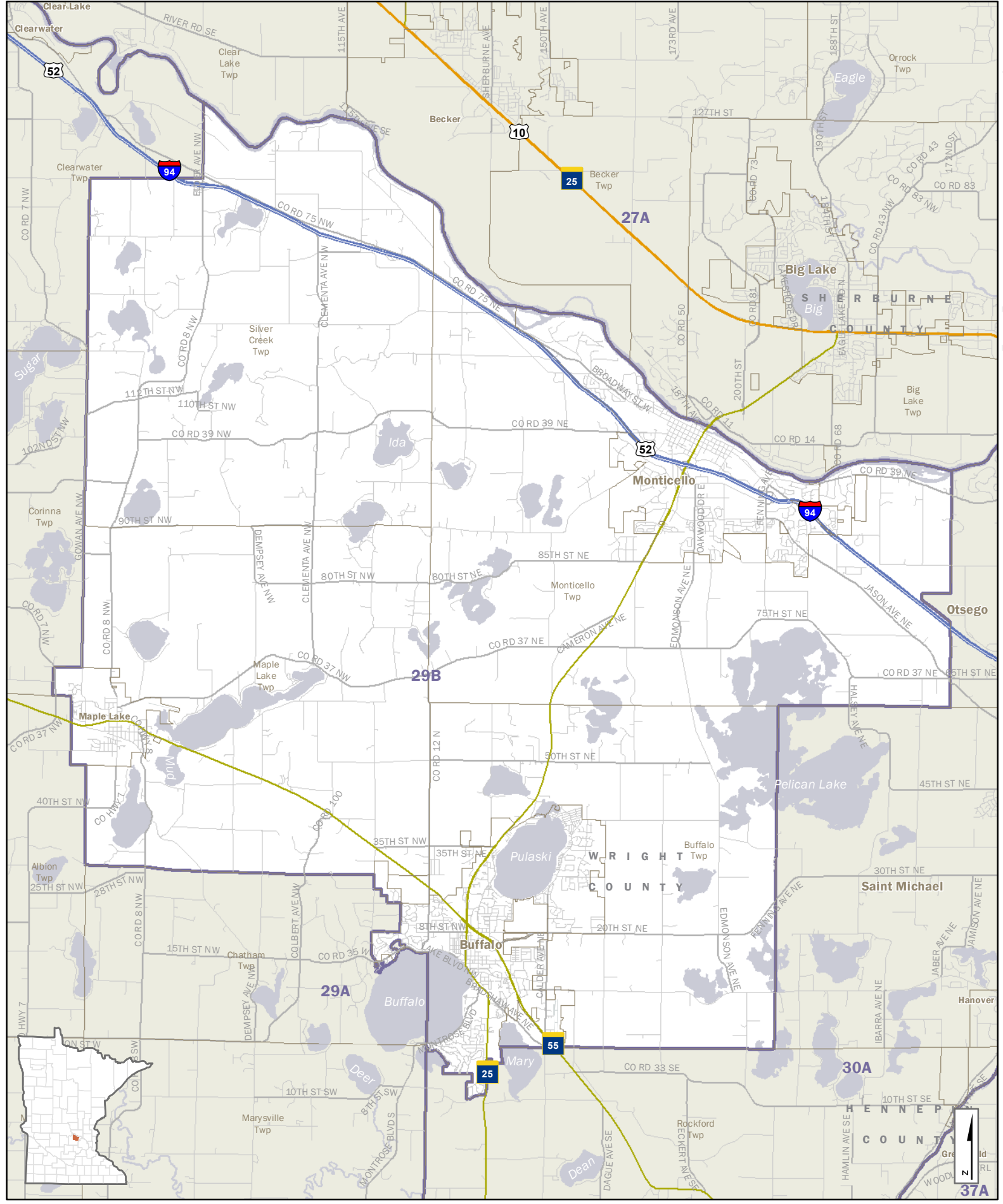


- Interstate Hwy
 - US Hwy
 - State Hwy
 - Ramps
 - County Road
 - Local Road
- | | |
|----------------|------------------|
| CITY-TOWN NAME | Cities and Towns |
| 29A | House Districts |
| | Counties |
| | Lakes & Streams |

House District 29A

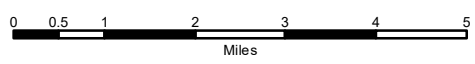


C:\Geodata\MapServer\House\district\2020\1-Size\HouseDistricts_Landscape_V01.mxd

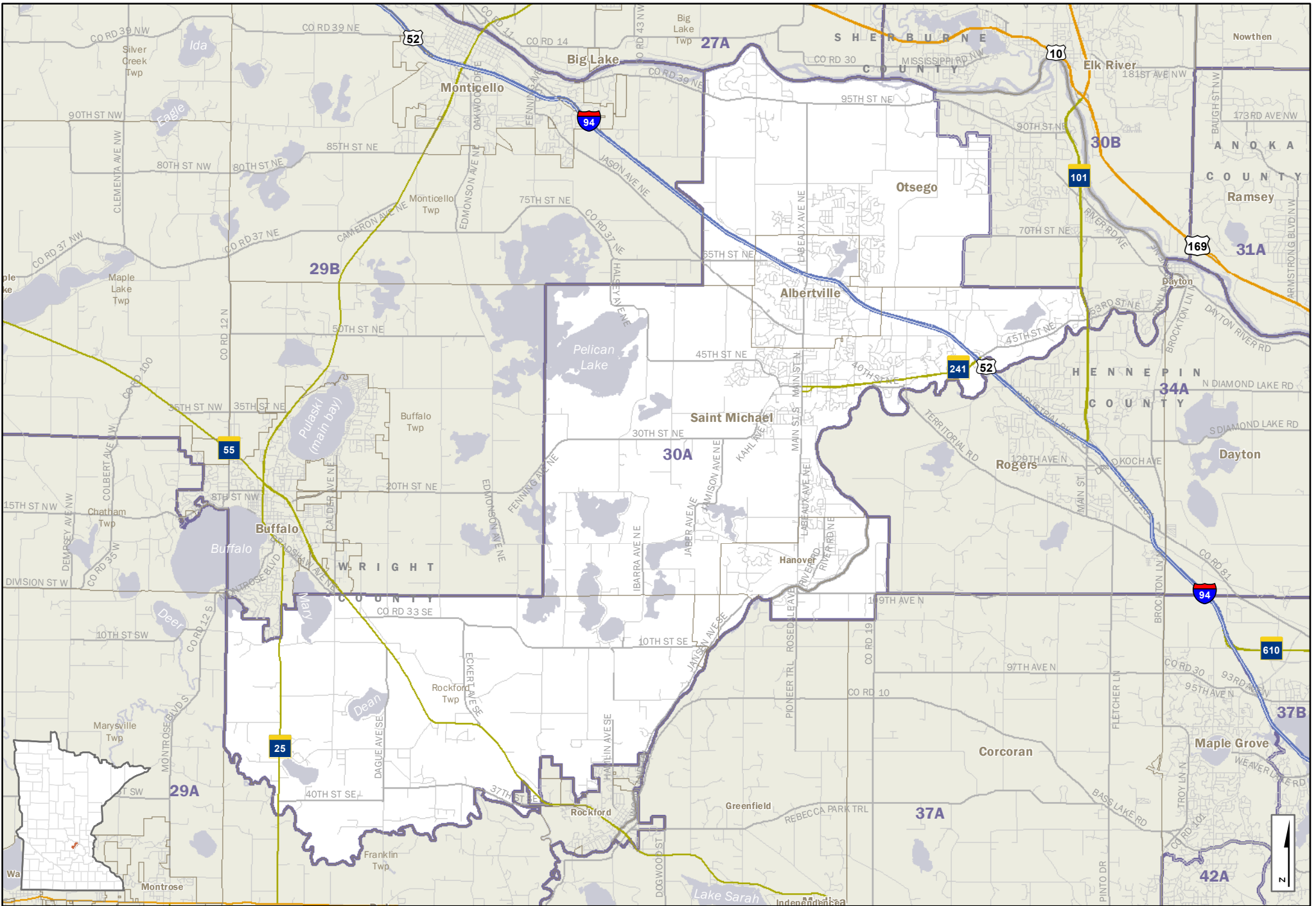


- Interstate Hwy
 - US Hwy
 - State Hwy
 - Ramps
 - County Road
 - Local Road
- | | |
|----------------|------------------|
| CITY-TOWN NAME | Cities and Towns |
| 29B | House Districts |
| | Counties |
| | Lakes & Streams |

House District 29B

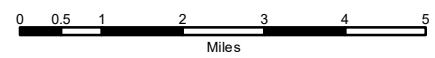


C:\Geodatabase\HouseDistricts\Redistrict2020\1stHouseDistricts_Portal_v01.mxd

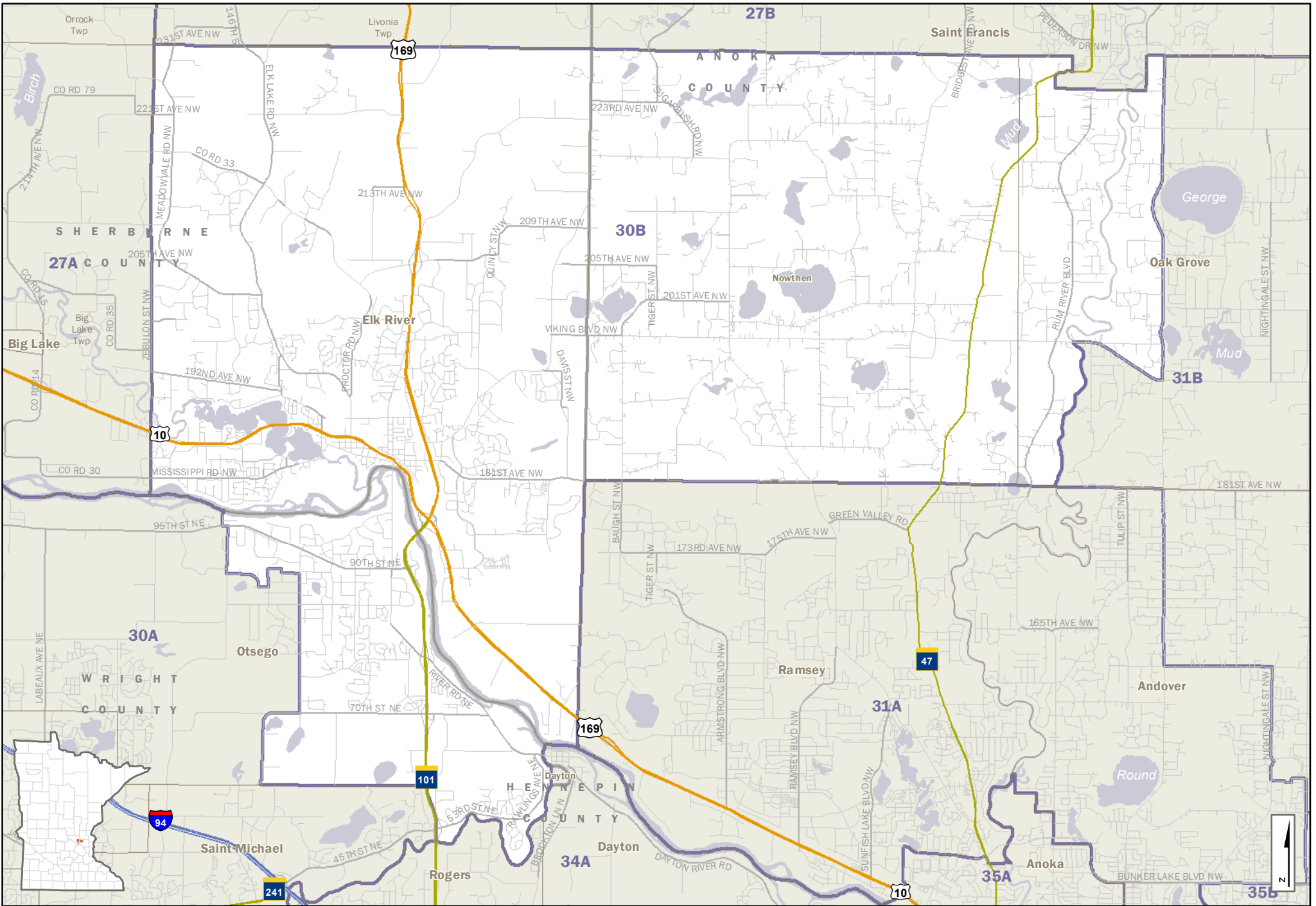


- Interstate Hwy
 - US Hwy
 - State Hwy
 - Ramps
 - County Road
 - Local Road
- | | |
|----------------|------------------|
| CITY-TOWN NAME | Cities and Towns |
| 30A | House Districts |
| | Counties |
| | Lakes & Streams |

House District 30A

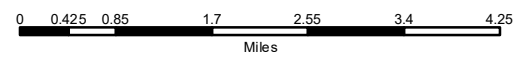


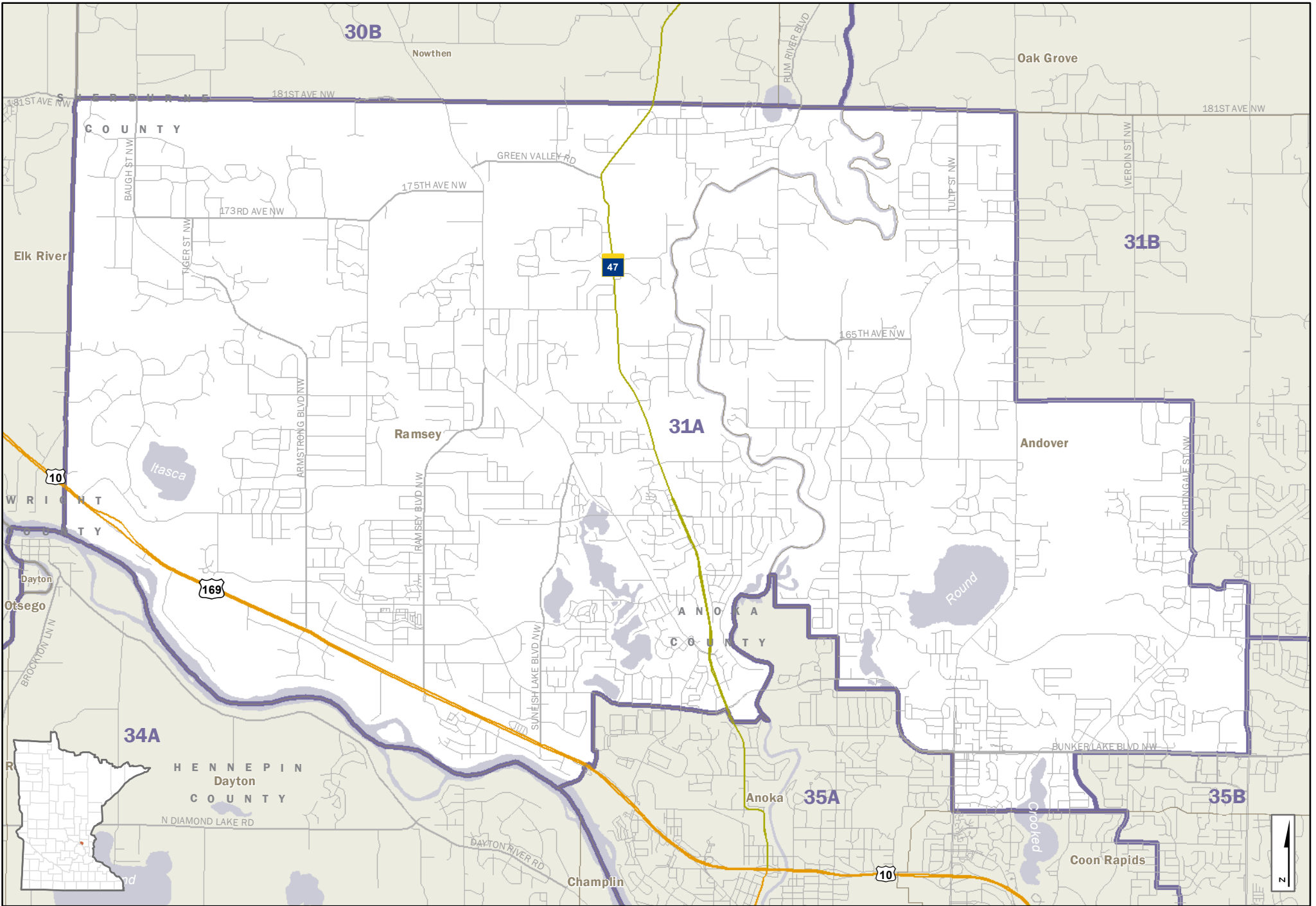
C:\Geodata\Maps\House\dist\30A\30AHouseDistricts_Landscape_V01.mxd



- Interstate Hwy
 - US Hwy
 - State Hwy
 - Ramps
 - County Road
 - Local Road
- | | |
|----------------|------------------|
| CITY-TOWN NAME | Cities and Towns |
| 30B | House Districts |
| | Counties |
| | Lakes & Streams |

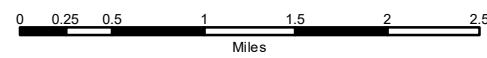
House District 30B



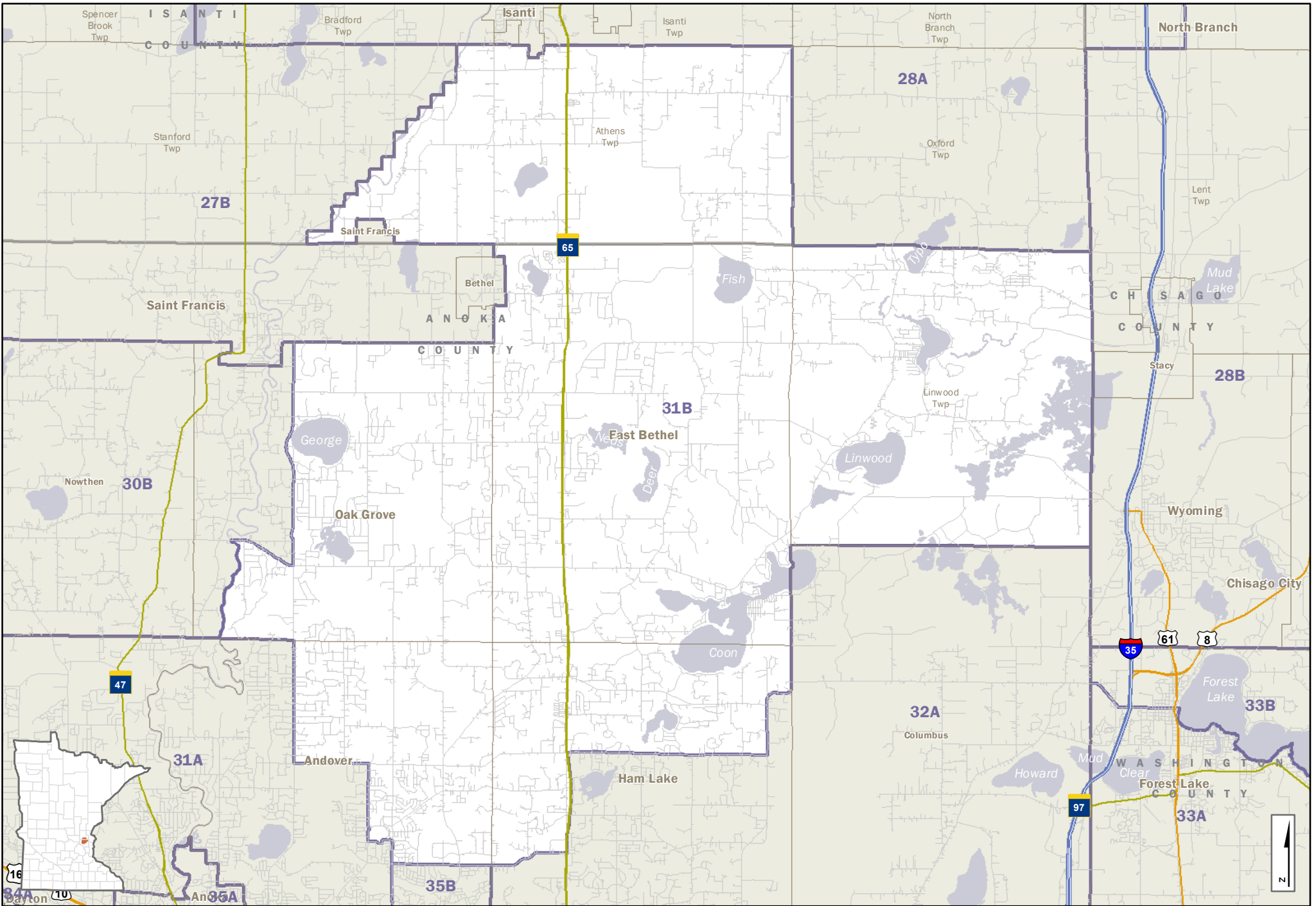


- Interstate Hwy
 - US Hwy
 - State Hwy
 - Ramps
 - County Road
 - Local Road
- | | |
|----------------|------------------|
| CITY-TOWN NAME | Cities and Towns |
| 31A | House Districts |
| | Counties |
| | Lakes & Streams |

House District 31A



C:\Geodata\Mapst\House\district\2020\A-Size\HouseDistricts_Landscape_V01.mxd

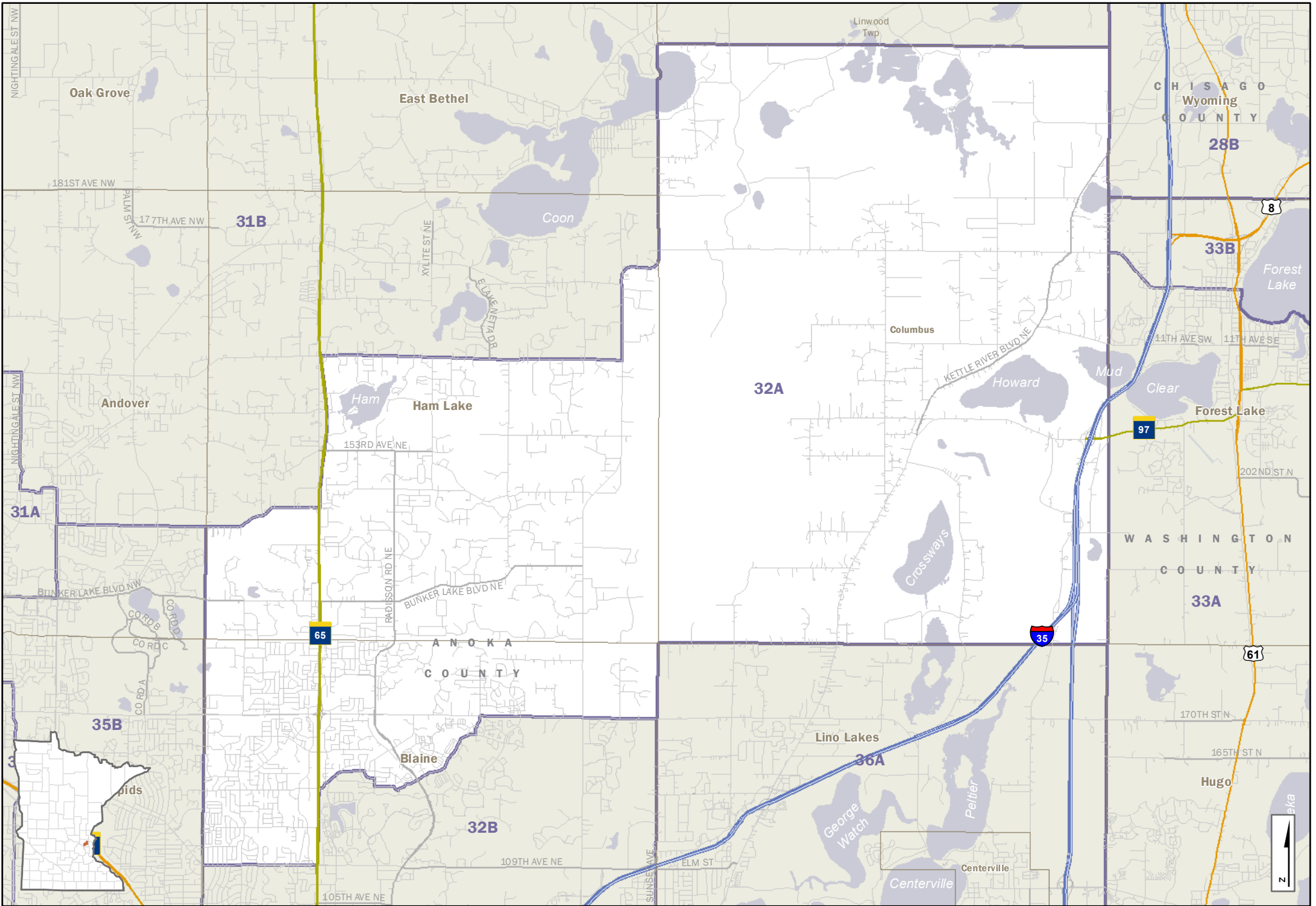


- Interstate Hwy
 - US Hwy
 - State Hwy
 - Ramps
 - County Road
 - Local Road
- | | |
|----------------|------------------|
| CITY-TOWN NAME | Cities and Towns |
| 31B | House Districts |
| | Counties |
| | Lakes & Streams |

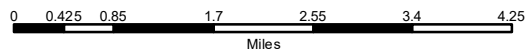
House District 31B

Miles

C:\Geodata\Maps\House\district\2020\1-Size\House\Districts - Landscape_vd1.mxd



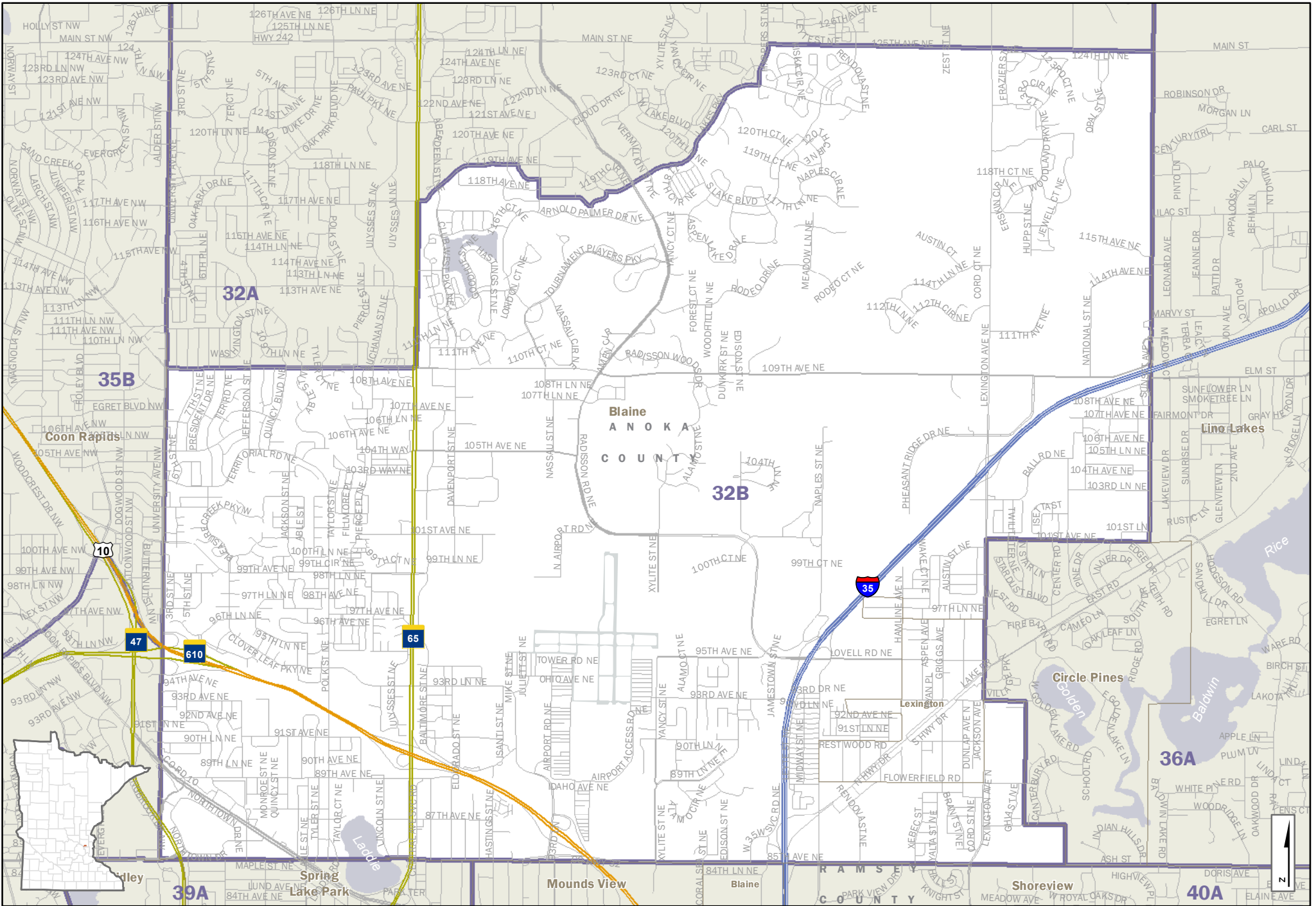
House District 32A



	Interstate Hwy		Cities and Towns
	US Hwy		House Districts
	State Hwy		Counties
	Ramps		Lakes & Streams
	County Road		
	Local Road		

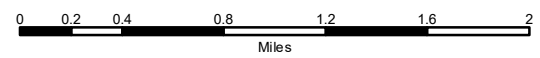


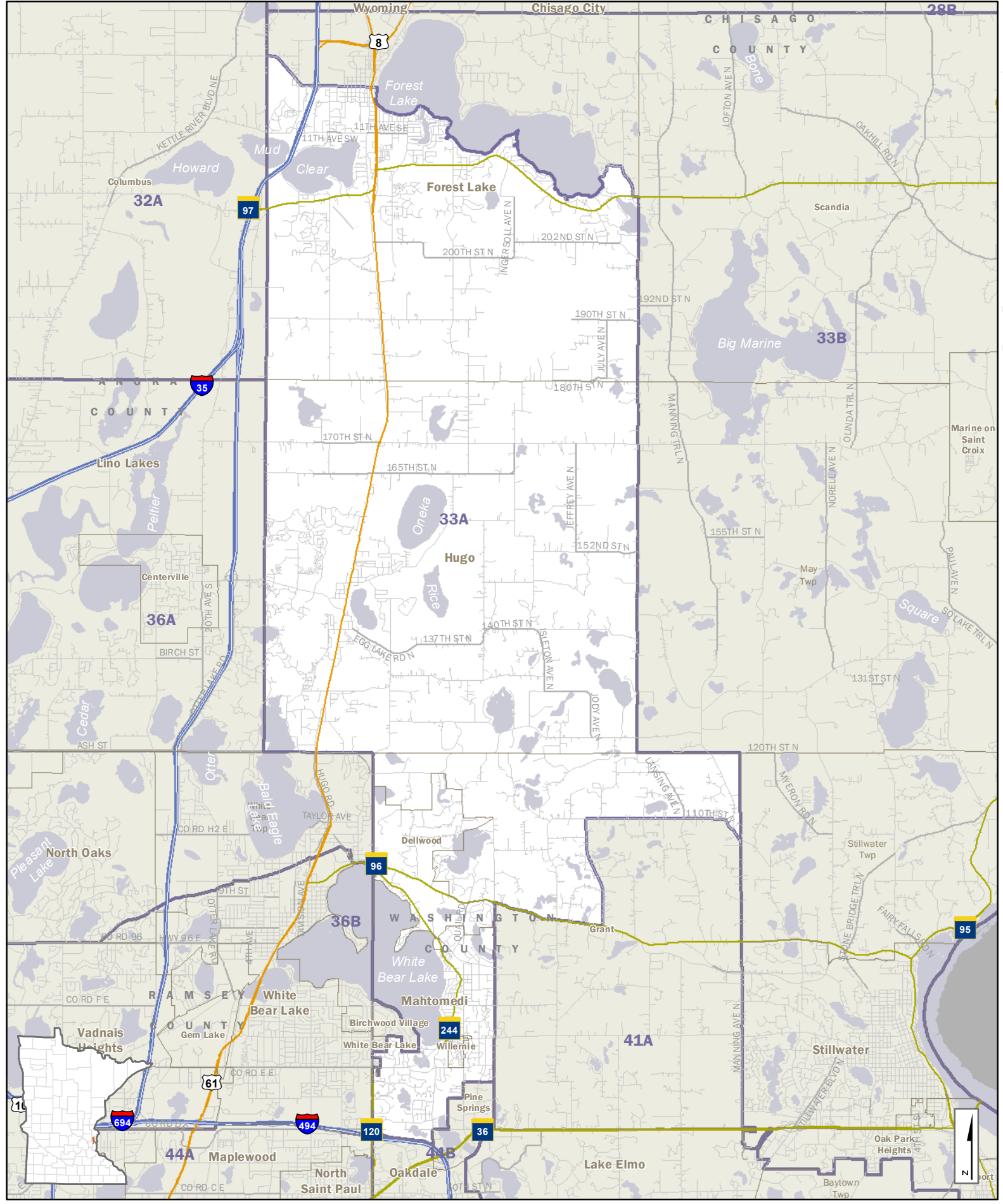
C:\Geodata\Maps\House\district\1212020\A-Size\HouseDistricts_Landscape_v01.mxd



- Interstate Hwy
 - US Hwy
 - State Hwy
 - Ramps
 - County Road
 - Local Road
- | | |
|----------------|------------------|
| CITY/TOWN NAME | Cities and Towns |
| 32B | House Districts |
| | Counties |
| | Lakes & Streams |

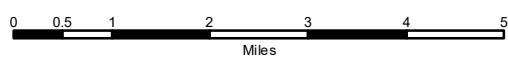
House District 32B



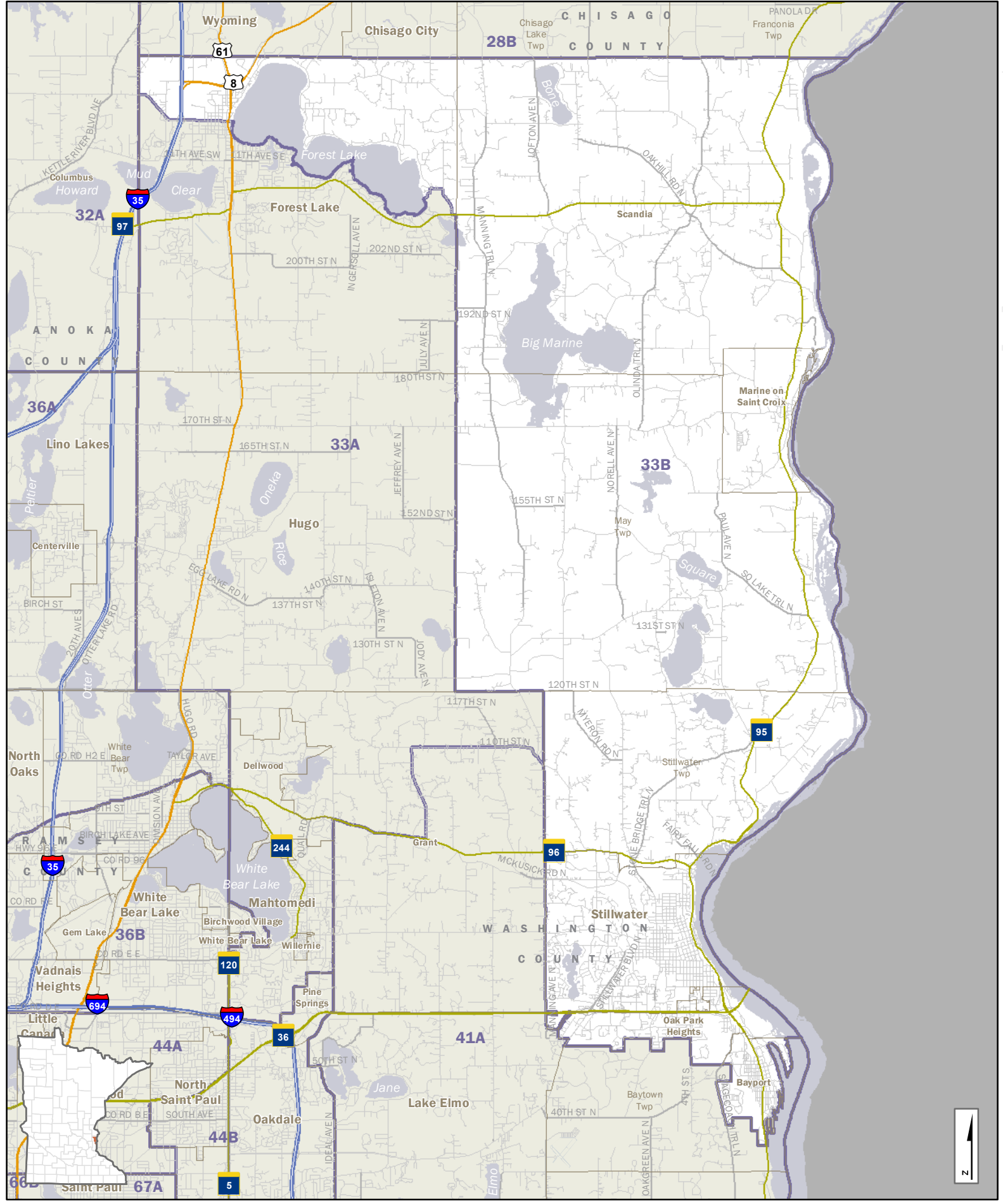


- Interstate Hwy
 - US Hwy
 - State Hwy
 - Ramps
 - County Road
 - Local Road
- | | |
|----------------|------------------|
| CITY-TOWN NAME | Cities and Towns |
| 33A | House Districts |
| | Counties |
| | Lakes & Streams |

House District 33A

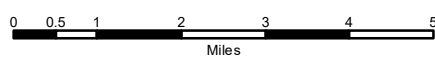


C:\Geodata\Mapas\House\dist\ind\Redistrict2020\2020HouseD\shrcs_P\Print_V01.mxd

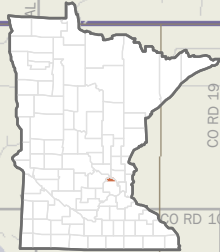
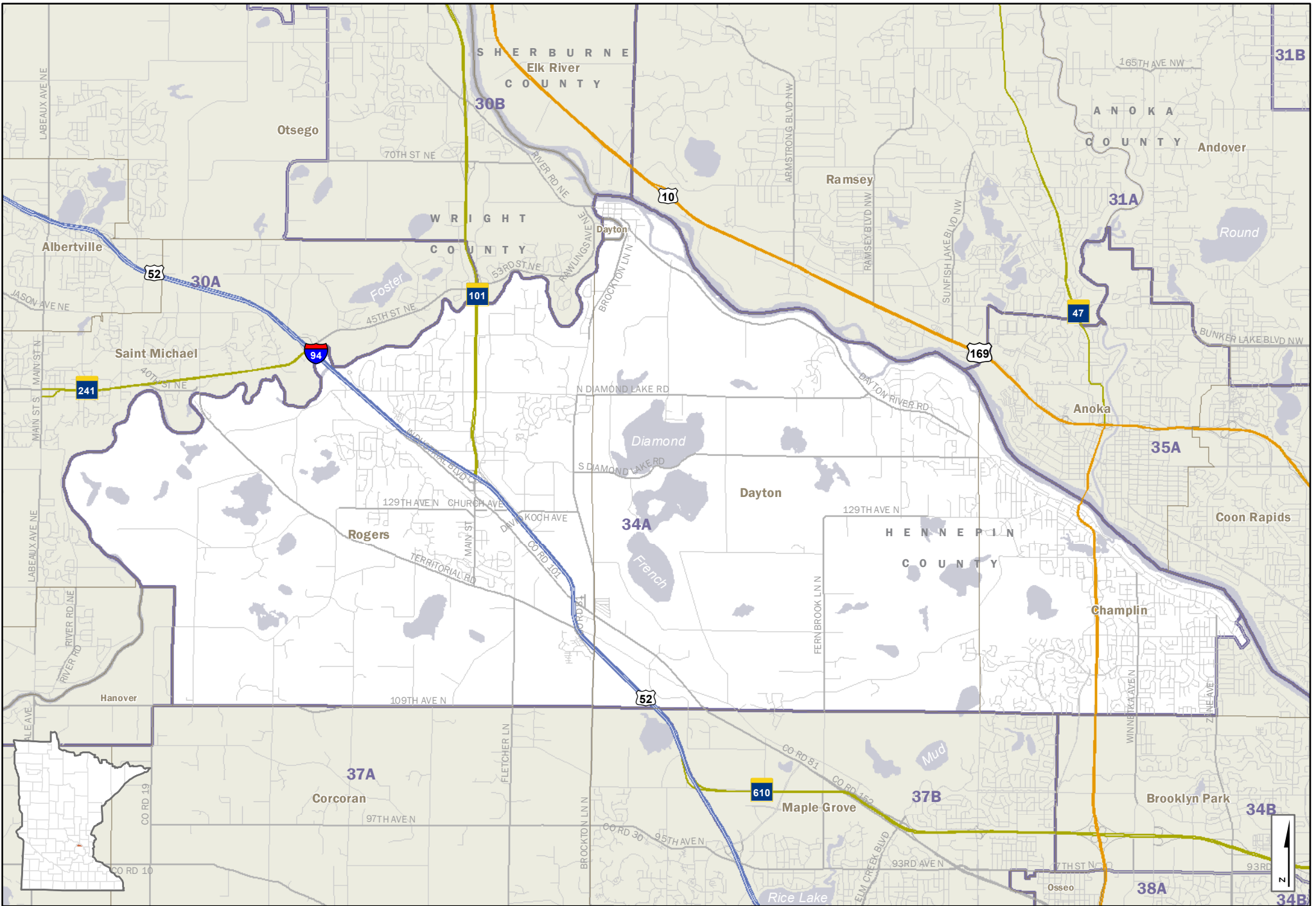


- Interstate Hwy
 - US Hwy
 - State Hwy
 - Ramps
 - County Road
 - Local Road
- | CITY-TOWN NAME | Legend | Description |
|----------------|---|-----------------|
| 33B | | House Districts |
| | | Counties |
| | | Lakes & Streams |

House District 33B

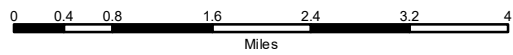


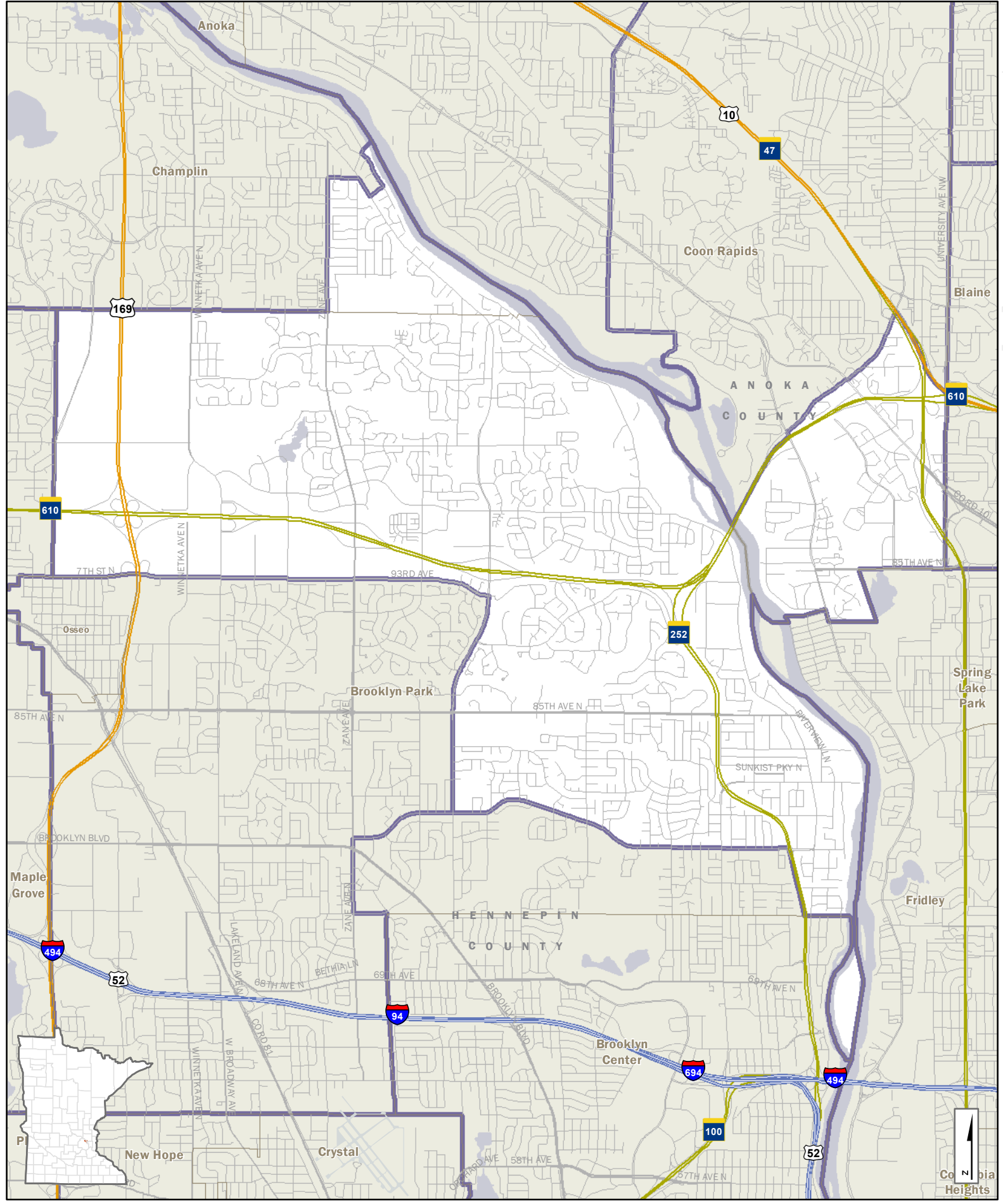
Q:\Geodatabase\HouseDistricts\Redistrict2020\MapHouseDistricts_Portal_v01.mxd



- Interstate Hwy
 - US Hwy
 - State Hwy
 - Ramps
 - County Road
 - Local Road
- | | |
|----------------|------------------|
| CITY-TOWN NAME | Cities and Towns |
| 34A | House Districts |
| | Counties |
| | Lakes & Streams |

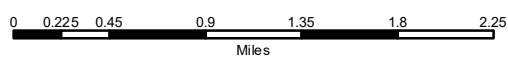
House District 34A



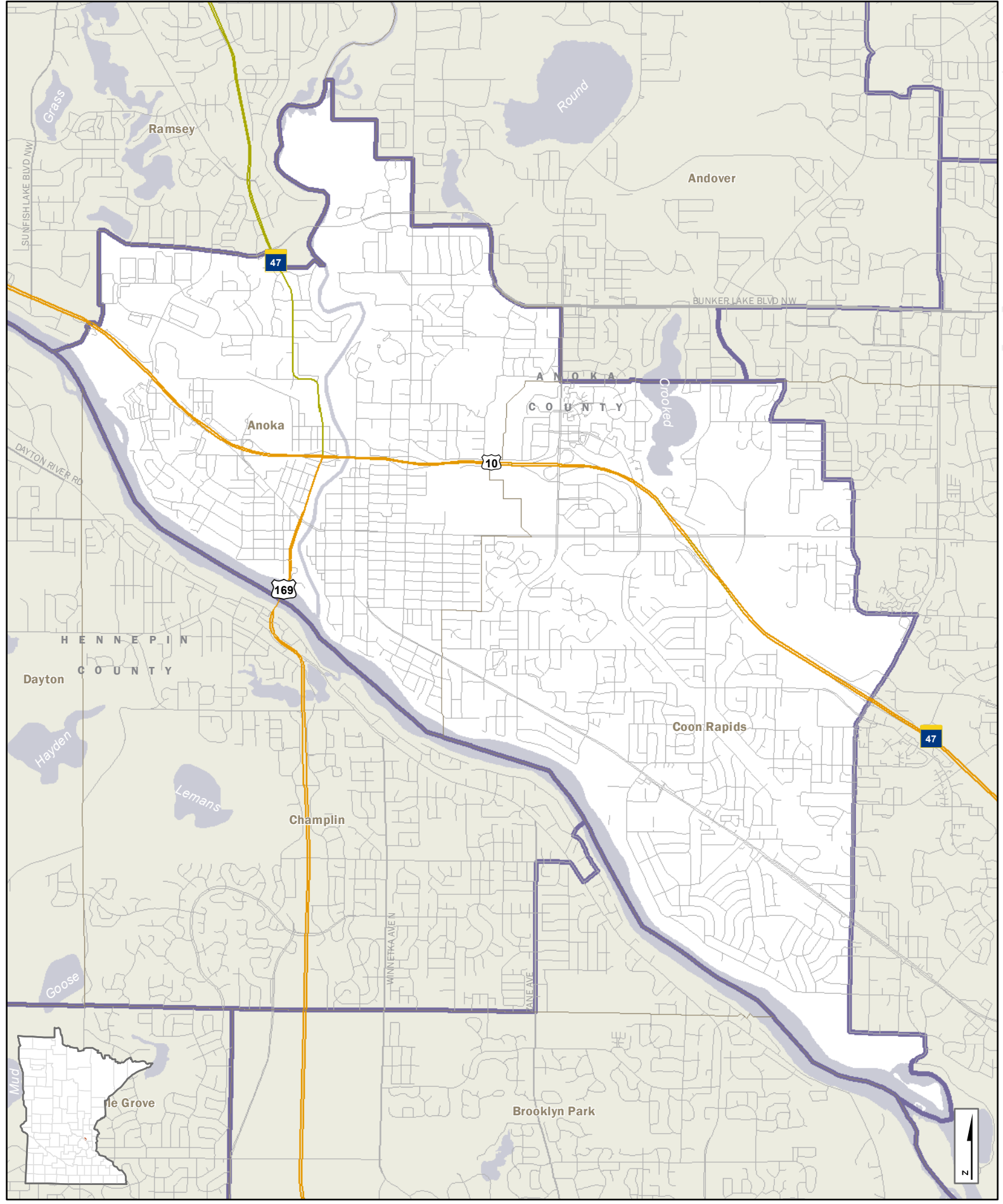


- Interstate Hwy
 - US Hwy
 - State Hwy
 - Ramps
 - County Road
 - Local Road
- | | |
|----------------|------------------|
| CITY/TOWN NAME | Cities and Towns |
| 34B | House Districts |
| | Counties |
| | Lakes & Streams |

House District 34B

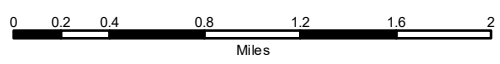


C:\Geodatal\Mapas\House\dist\indst\Redist2022\2022House034b.mxd

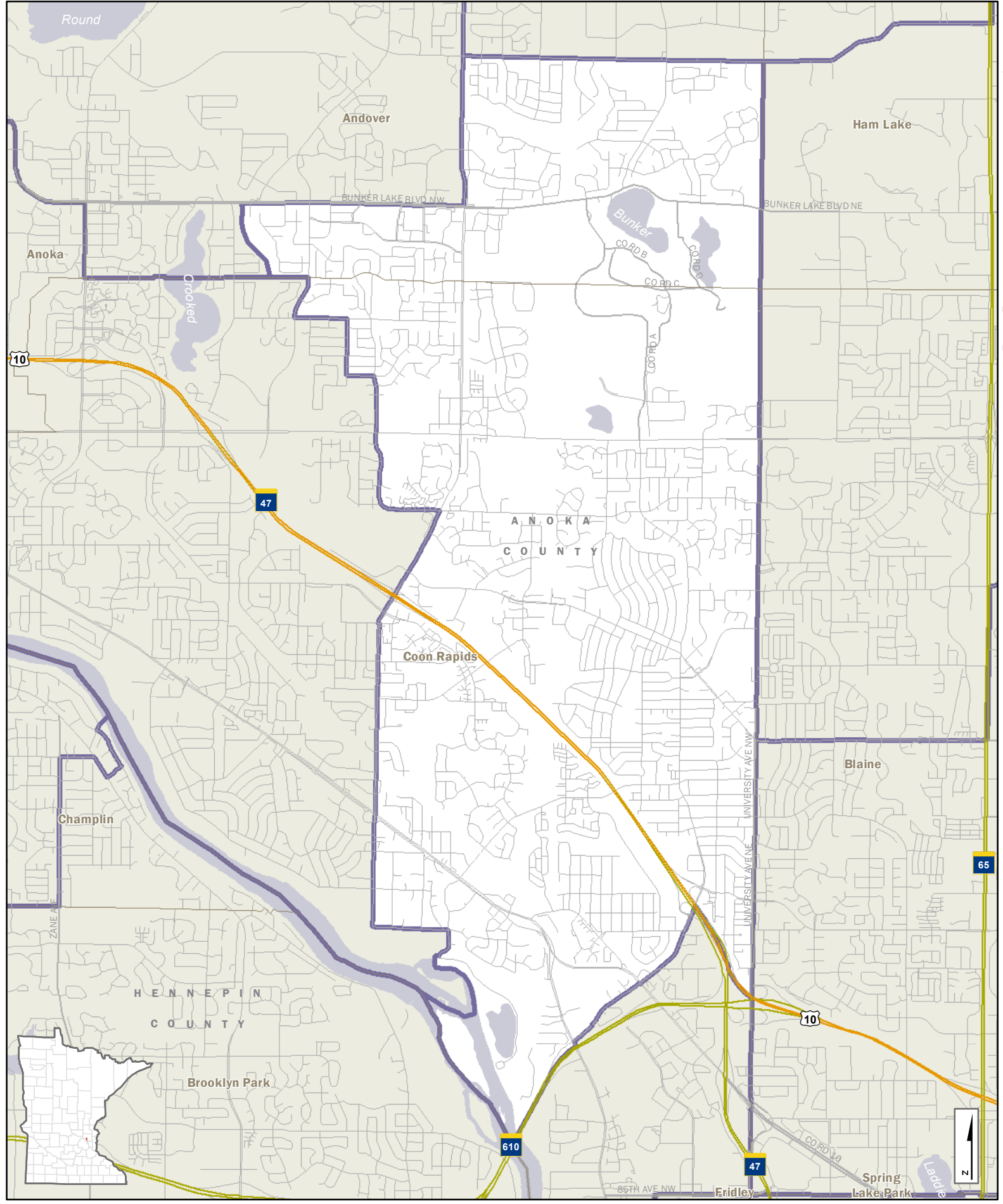


- Interstate Hwy
 - US Hwy
 - State Hwy
 - Ramps
 - County Road
 - Local Road
- | CITY-TOWN NAME | CITIES AND TOWNS |
|----------------|------------------|
| 35A | House Districts |
| | Counties |
| | Lakes & Streams |

House District 35A

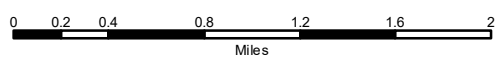


Q:\Geodatabase\HouseDistricts\Redistrict2020\13 House Districts - Portrait.mxd

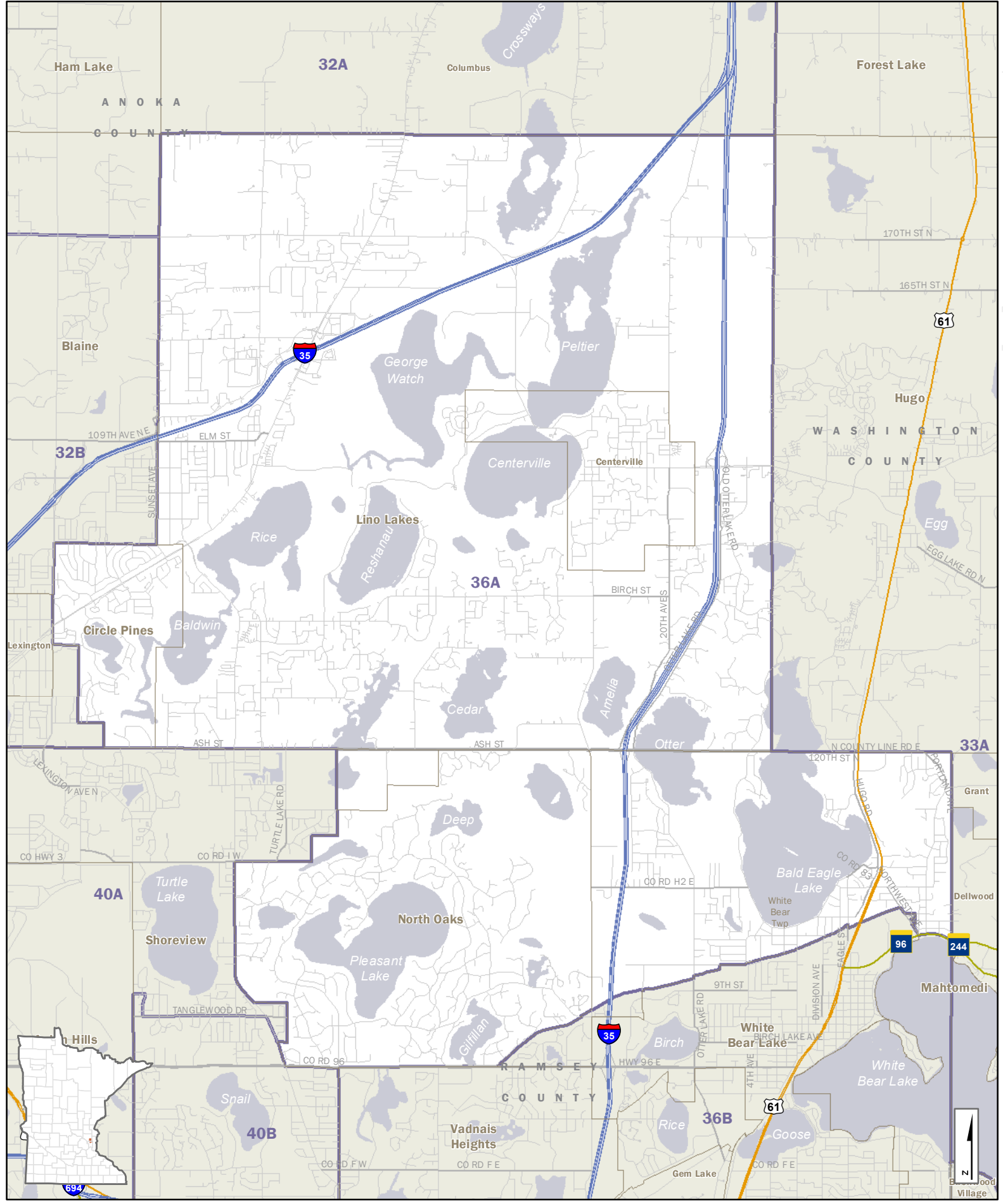


- Interstate Hwy
 - US Hwy
 - State Hwy
 - Ramps
 - County Road
 - Local Road
- | | |
|----------------|------------------|
| CITY-TOWN NAME | Cities and Towns |
| 35B | House Districts |
| | Counties |
| | Lakes & Streams |

House District 35B

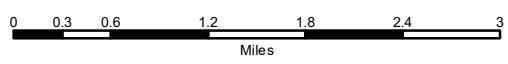


C:\Geodah\Mapshouse\dist\redist\2020\15\house\035bhc_P\Print_V01.mxd

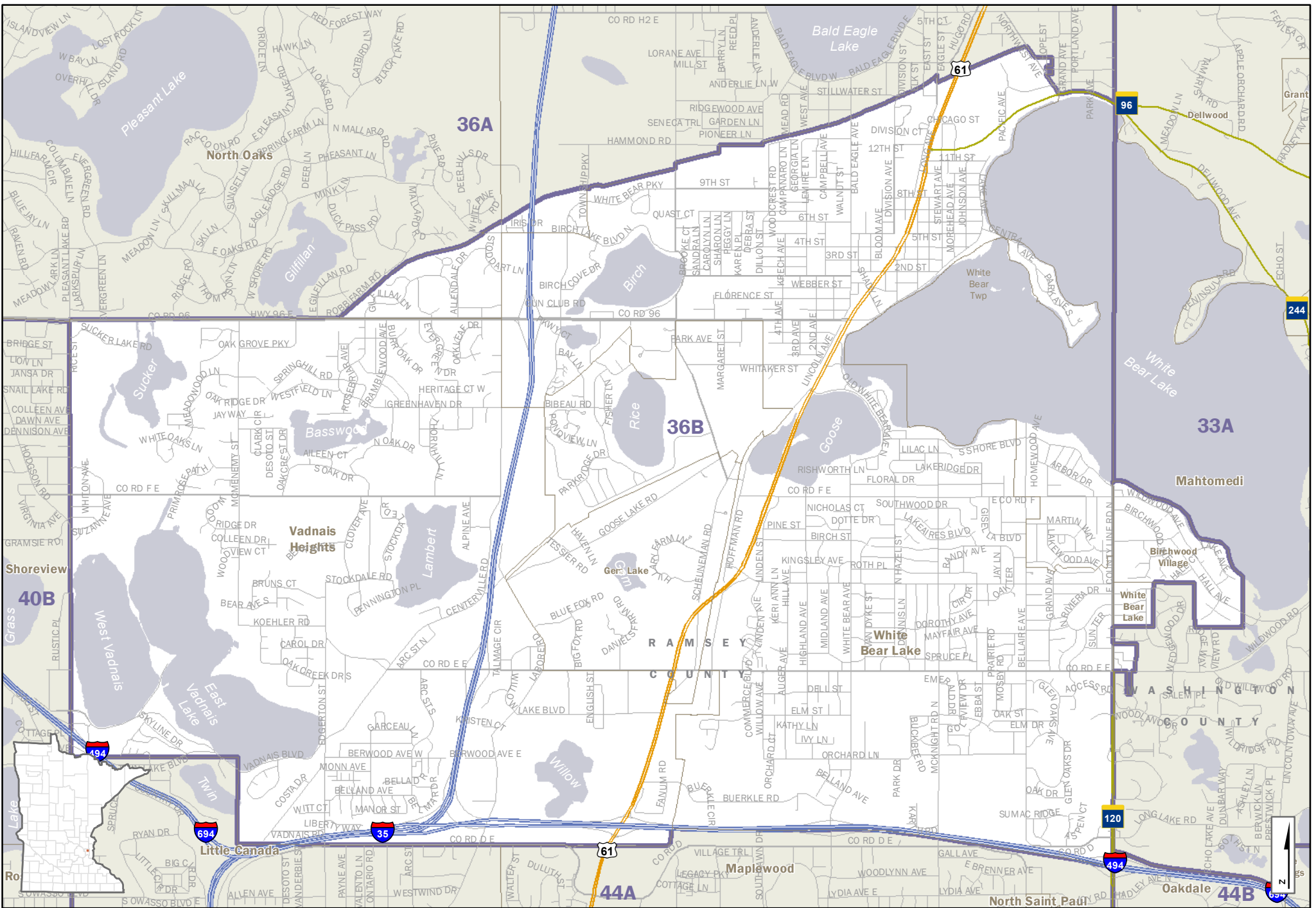


- Interstate Hwy
 - US Hwy
 - State Hwy
 - Ramps
 - County Road
 - Local Road
- | | |
|----------------|------------------|
| CITY-TOWN NAME | Cities and Towns |
| 36A | House Districts |
| | Counties |
| | Lakes & Streams |

House District 36A

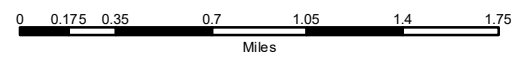


C:\Geodata\Mapas\House\dist\rsd\Redist2020\36A\house\36a.mxd

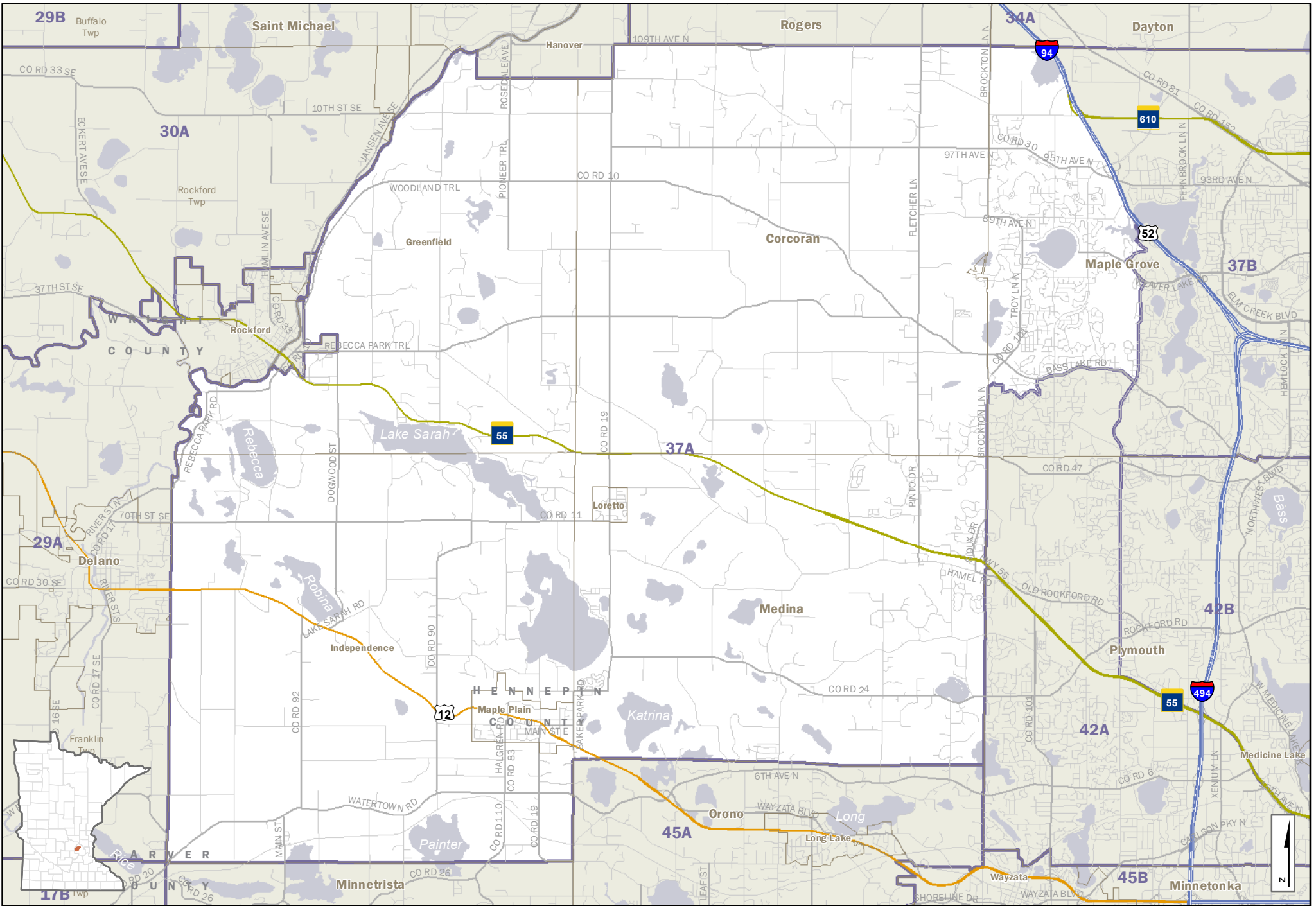


- Interstate Hwy
 - US Hwy
 - State Hwy
 - Ramps
 - County Road
 - Local Road
- | | |
|----------------|------------------|
| CITY/TOWN NAME | Cities and Towns |
| 36B | House Districts |
| | Counties |
| | Lakes & Streams |

House District 36B



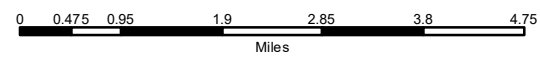
C:\Geodaten\HouseDistricts\gis1612020A-SeaHouseDistricts_Landscape_v01.mxd

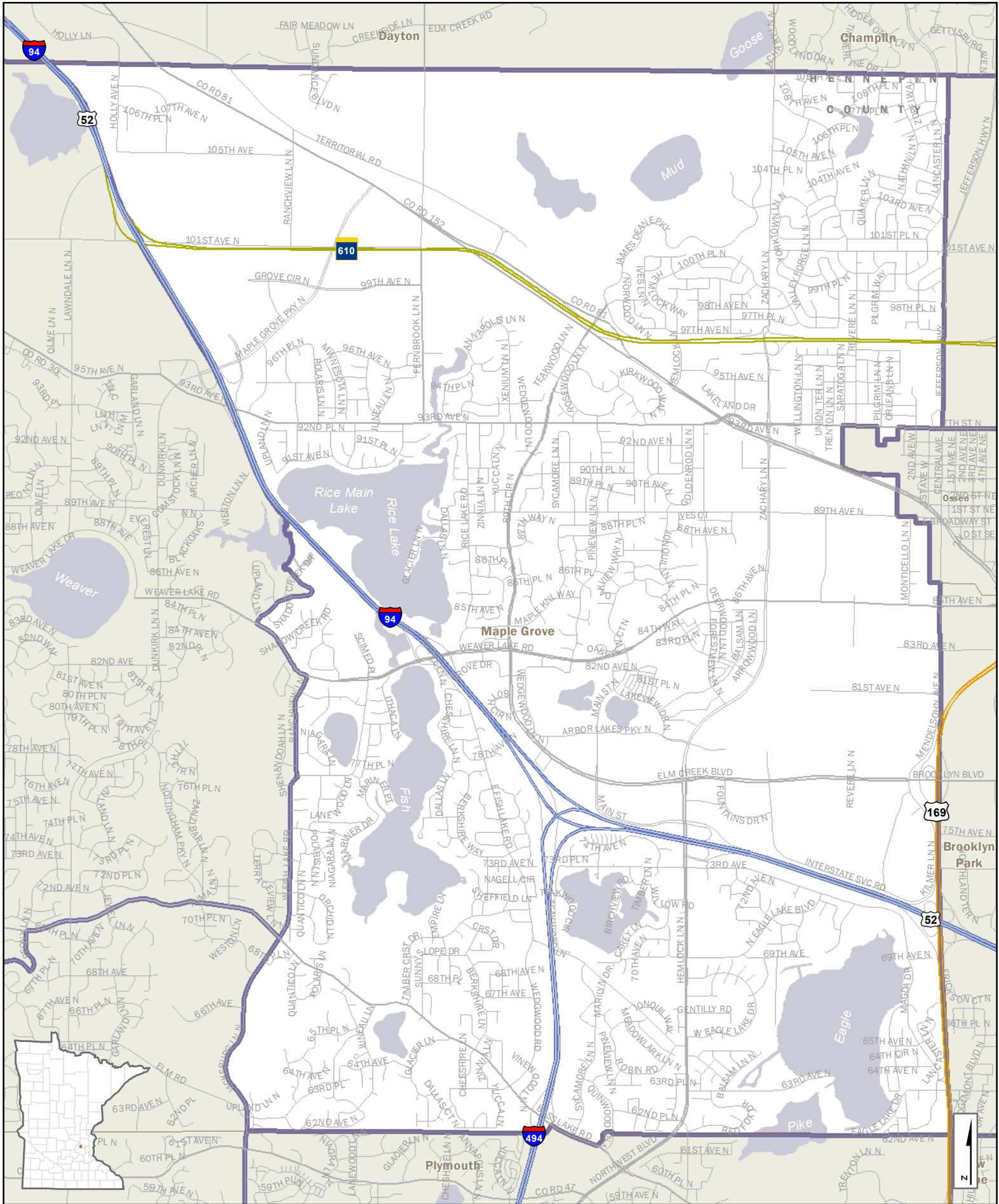


C:\Geodata\MapInfo\House\dist\dist_37a\2020\A-Size\House\Districts_Landscape_v01.mxd

- | | | | | | |
|--|----------------|--|----------------|--|------------------|
| | Interstate Hwy | | CITY-TOWN NAME | | Cities and Towns |
| | US Hwy | | 37A | | House Districts |
| | State Hwy | | | | Counties |
| | Ramps | | | | Lakes & Streams |
| | County Road | | | | |
| | Local Road | | | | |

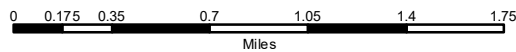
House District 37A



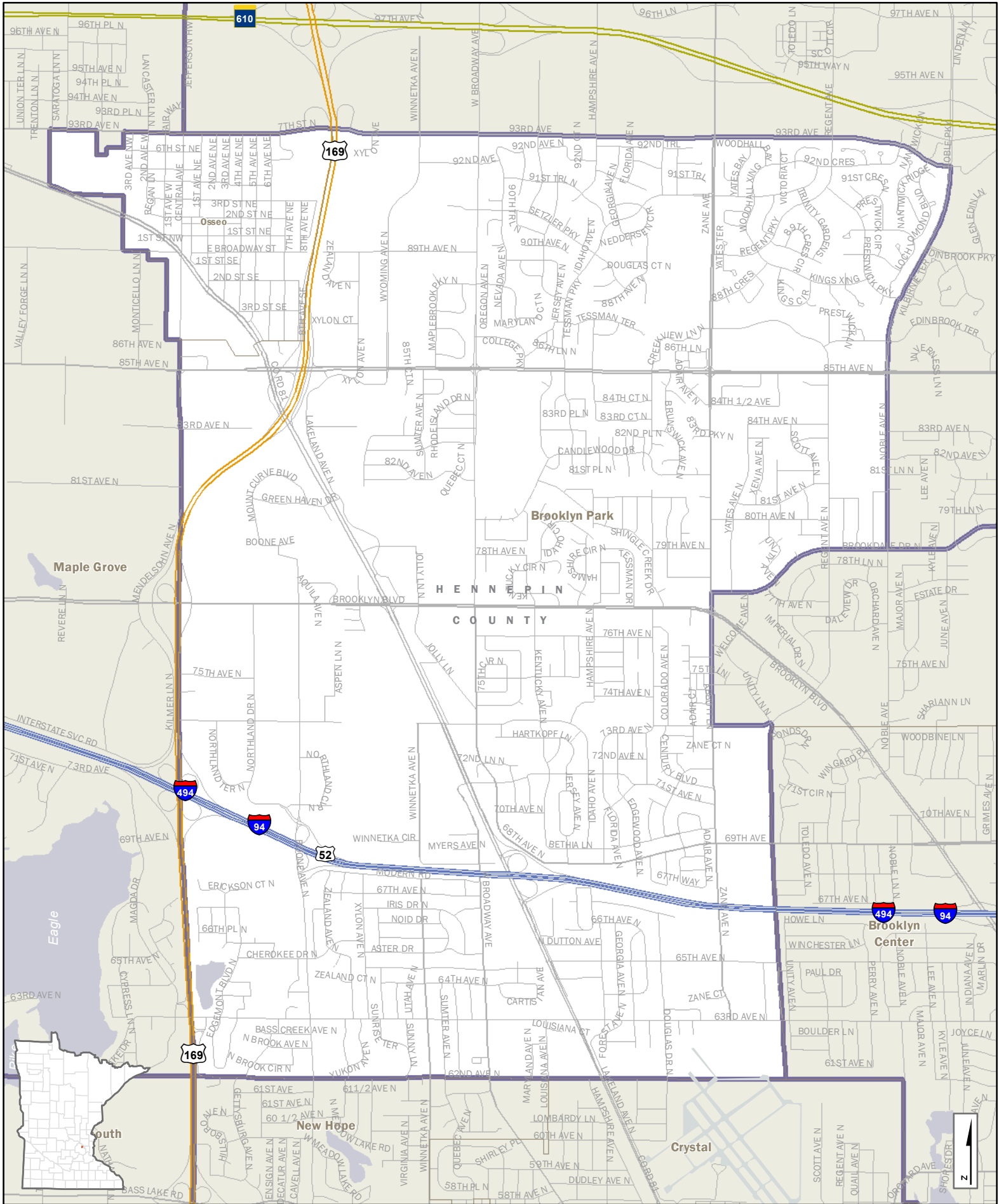


- Interstate Hwy
 - US Hwy
 - State Hwy
 - Ramps
 - County Road
 - Local Road
- | | |
|----------------|------------------|
| CITY/TOWN NAME | Cities and Towns |
| 37B | House Districts |
| | Counties |
| | Lakes & Streams |

House District 37B

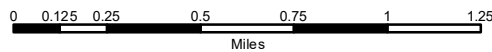


© GeoData Maps/House Districts/Redistrict2020/Minnesota House Districts - Portrait - v01.mxd

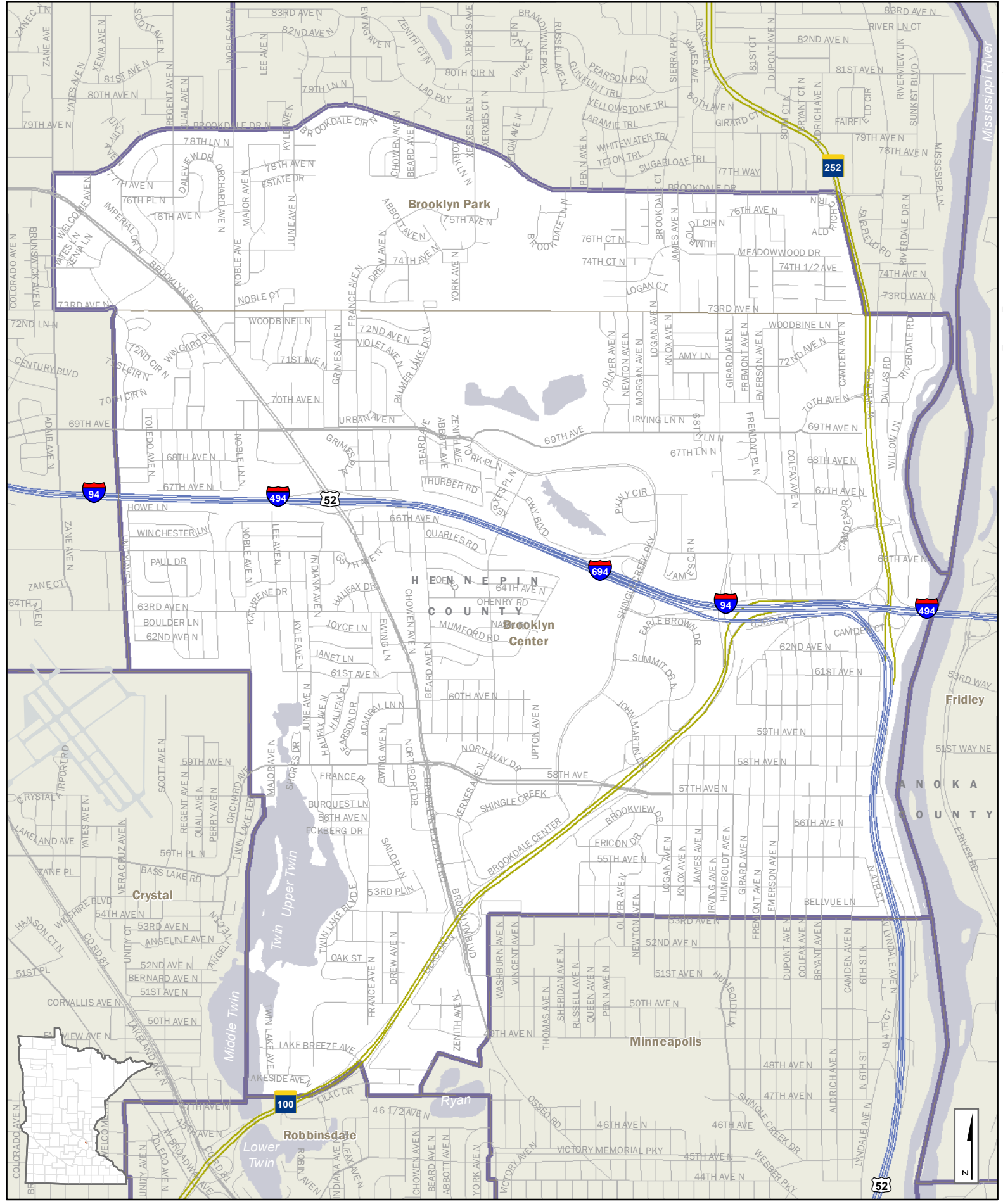


- Interstate Hwy
 - US Hwy
 - State Hwy
 - Ramps
 - County Road
 - Local Road
- | | |
|----------------|------------------|
| CITY/TOWN NAME | Cities and Towns |
| 38A | House Districts |
| | Counties |
| | Lakes & Streams |

House District 38A

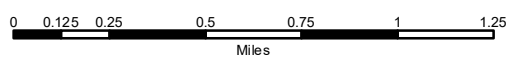


G:\Geodatabase\Houses\dist\redistrict2022\01house038a.mxd

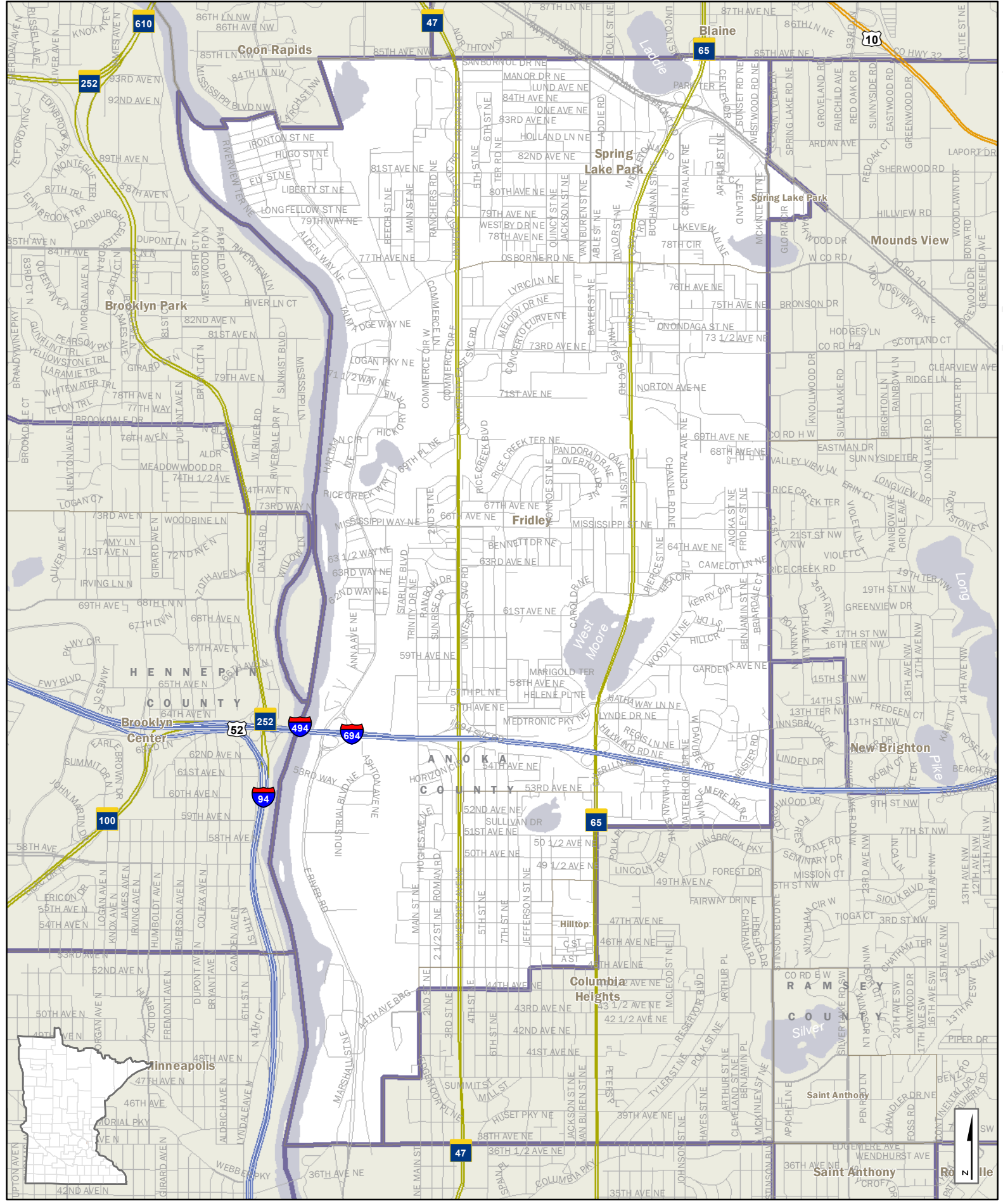


- Interstate Hwy
 - US Hwy
 - State Hwy
 - Ramps
 - County Road
 - Local Road
- | | |
|----------------|------------------|
| CITY/TOWN NAME | Cities and Towns |
| 38B | House Districts |
| | Counties |
| | Lakes & Streams |

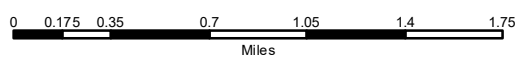
House District 38B

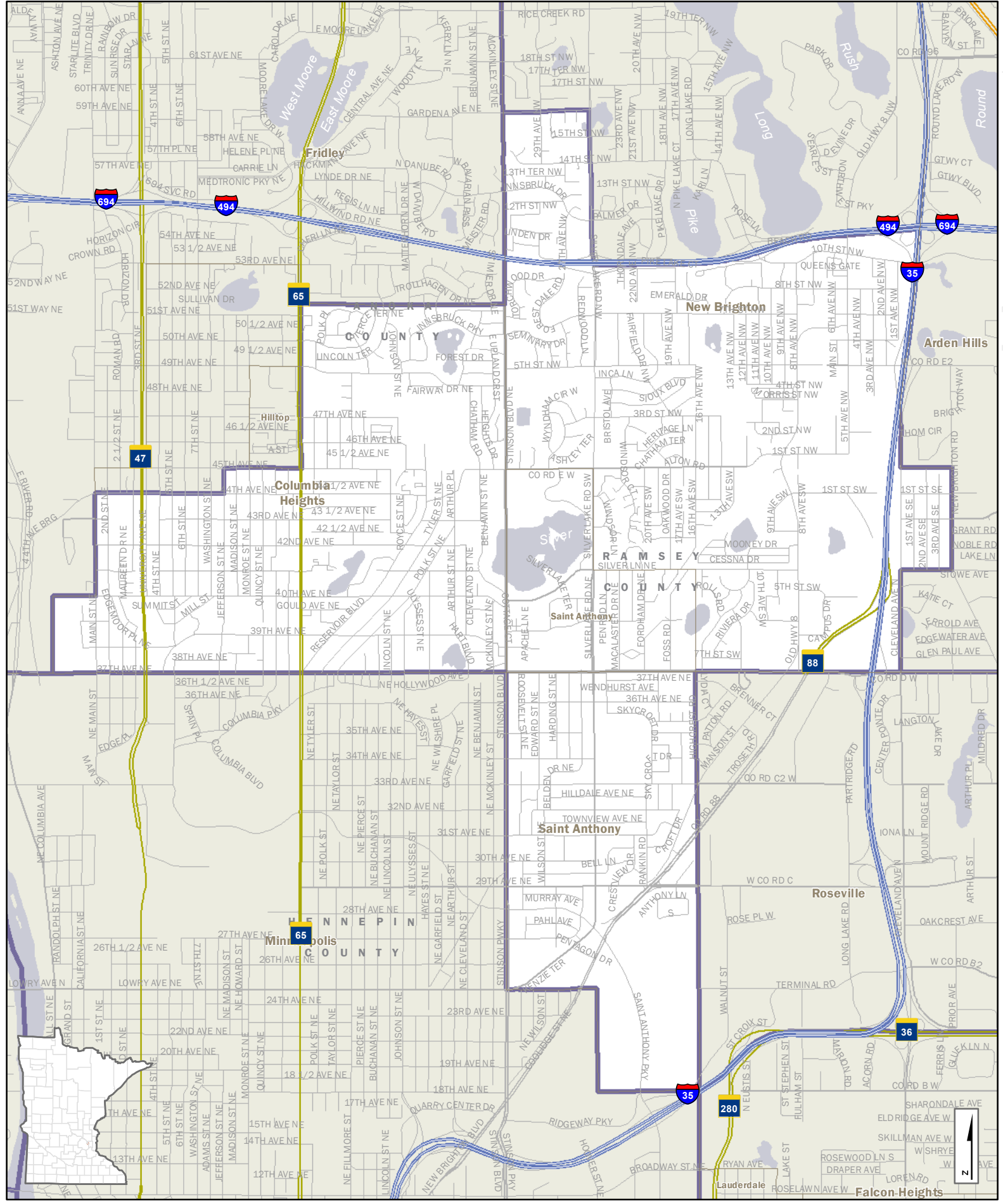


C:\Geodatabase\HouseDistricts\Redistrict2022\Map\HouseDistrict38B_Portal_V01.mxd



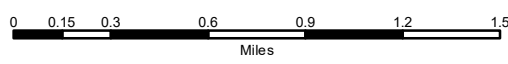
House District 39A



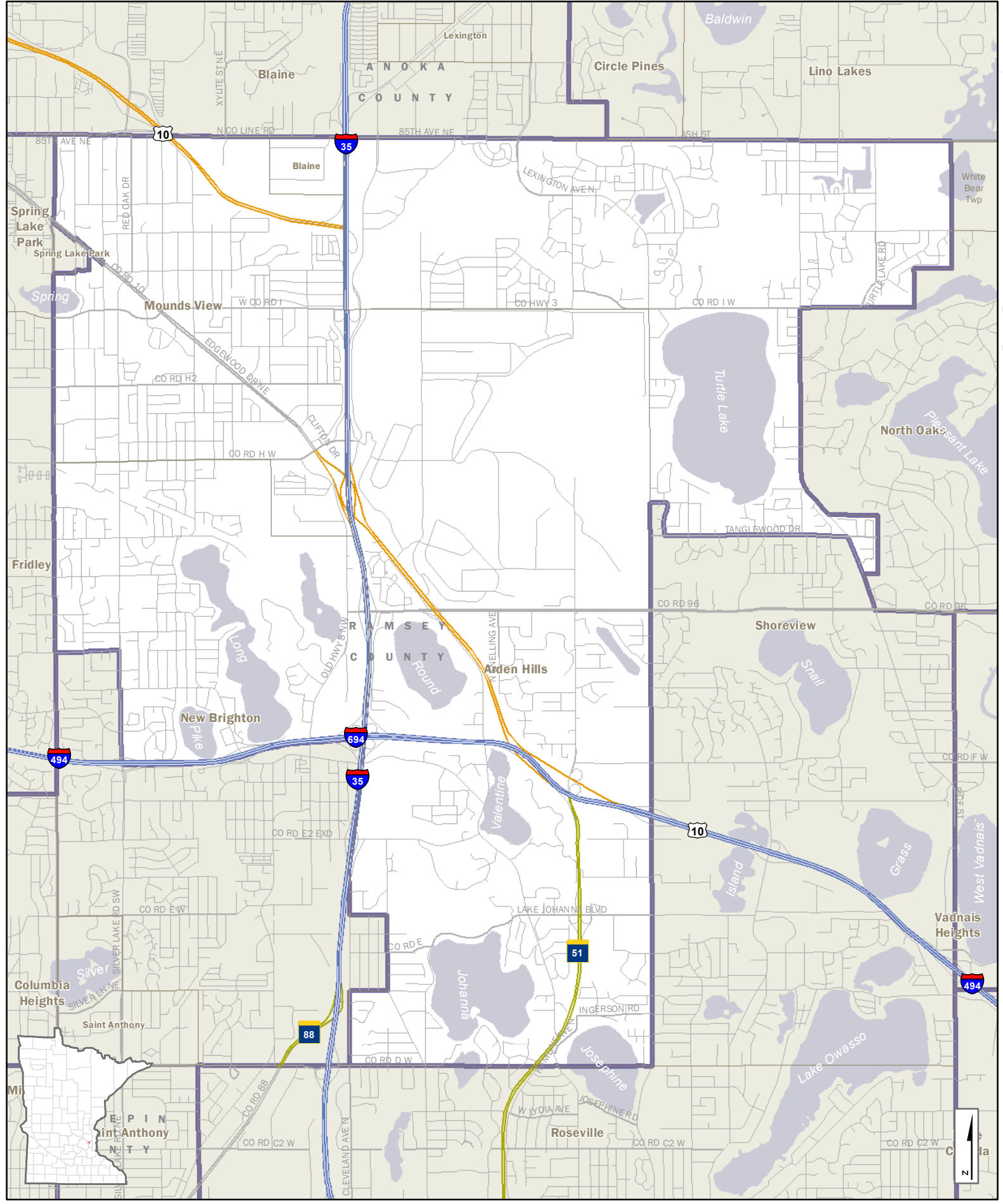


- Interstate Hwy
 - US Hwy
 - State Hwy
 - Ramps
 - County Road
 - Local Road
- | CITY-TOWN NAME | Cities and Towns |
|----------------|------------------|
| 39B | House Districts |
| | Counties |
| | Lakes & Streams |

House District 39B

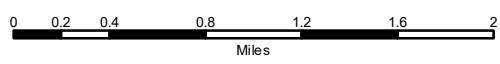


C:\Geodatabases\HouseDistricts\Redistrict2022\39B\39BHouseDistricts_Portal_V01.mxd
 10/25/2021 10:05:00 AM

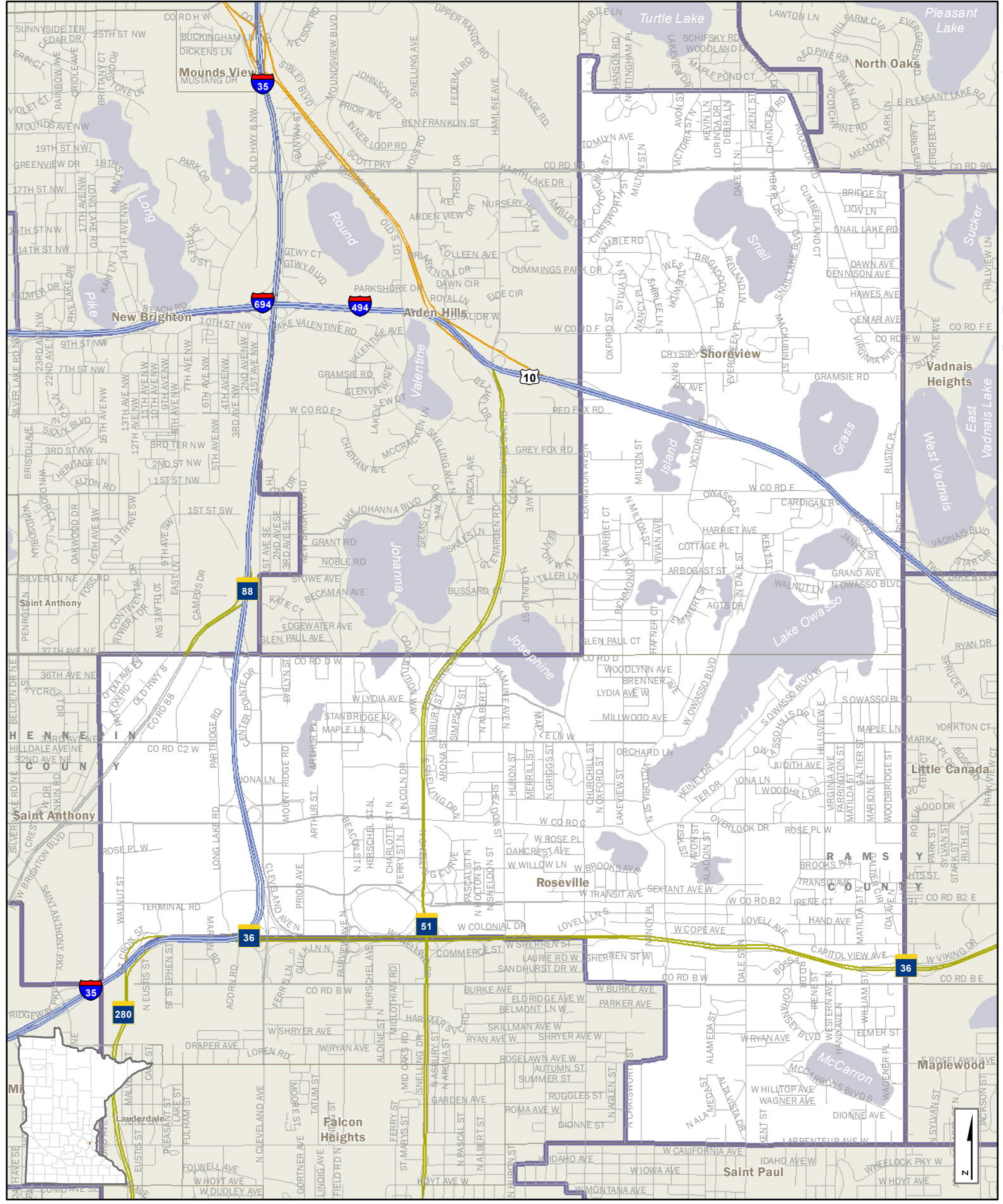


- Interstate Hwy
 - US Hwy
 - State Hwy
 - Ramps
 - County Road
 - Local Road
- | | |
|----------------|------------------|
| CITY-TOWN NAME | Cities and Towns |
| 40A | House Districts |
| | Counties |
| | Lakes & Streams |

House District 40A

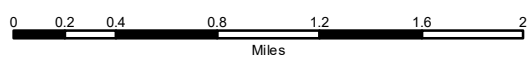


C:\Geodata\Mapas\House\dist\indist\Redist\2020\131\house\dist\40a_Portal_v01.mxd

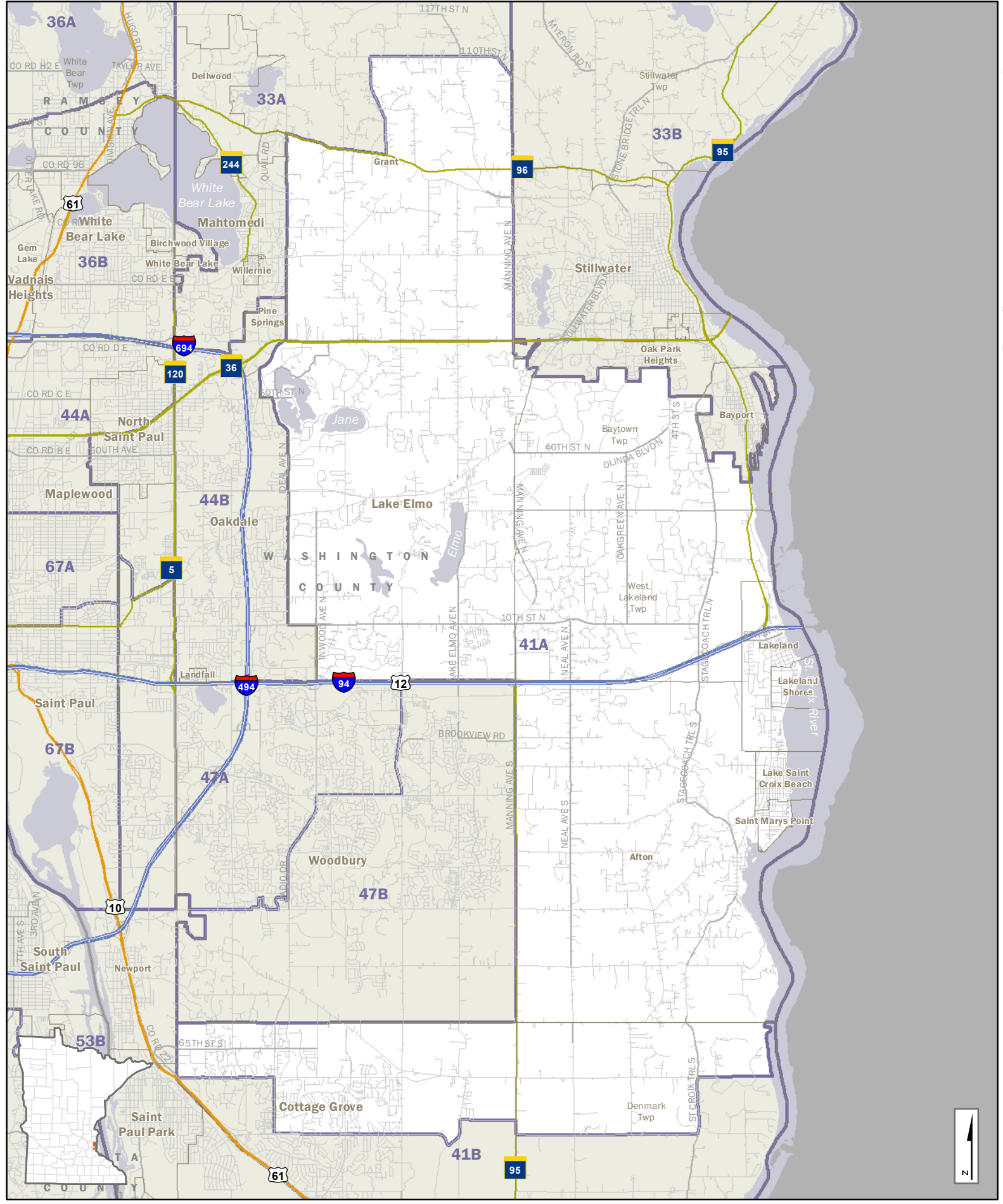


- Interstate Hwy
 - US Hwy
 - State Hwy
 - Ramps
 - County Road
 - Local Road
- | | |
|----------------|------------------|
| CITY/TOWN NAME | Cities and Towns |
| 40B | House Districts |
| | Counties |
| | Lakes & Streams |

House District 40B

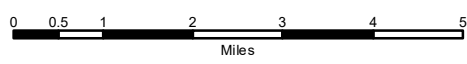


C:\Geodatabase\HouseDistricts\Roads\rdst2022\01 - Portrait - v01.mxd

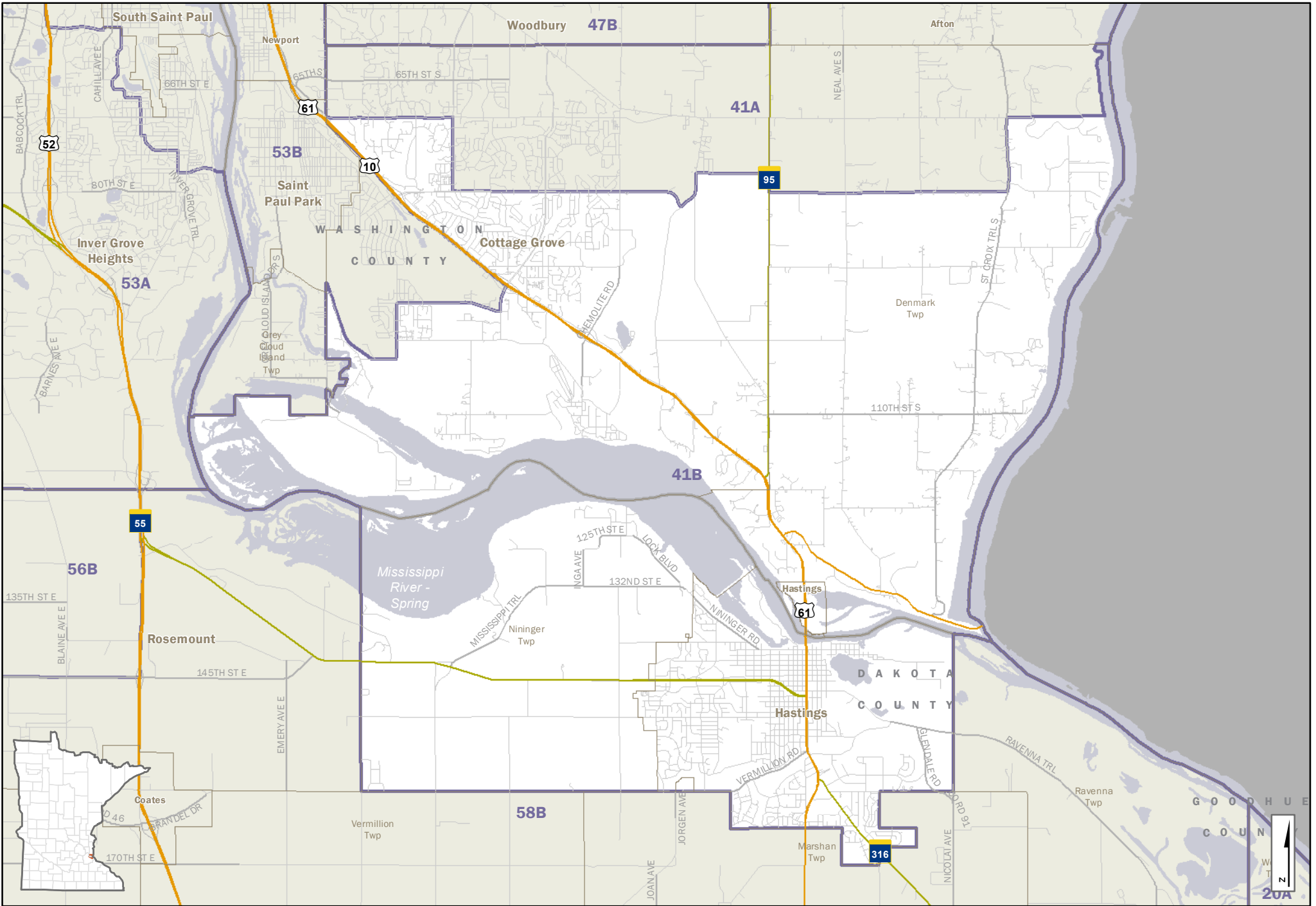


House District 41A

- Interstate Hwy
 - US Hwy
 - State Hwy
 - Ramps
 - County Road
 - Local Road
- | CITY/TOWN NAME | Cities and Towns |
|----------------|------------------|
| 41A | House Districts |
| | Counties |
| | Lakes & Streams |



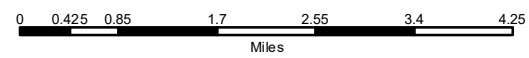
C:\Geodata\Maps\House\dist\redist\2020\41a\house\dist\41a\41a.mxd

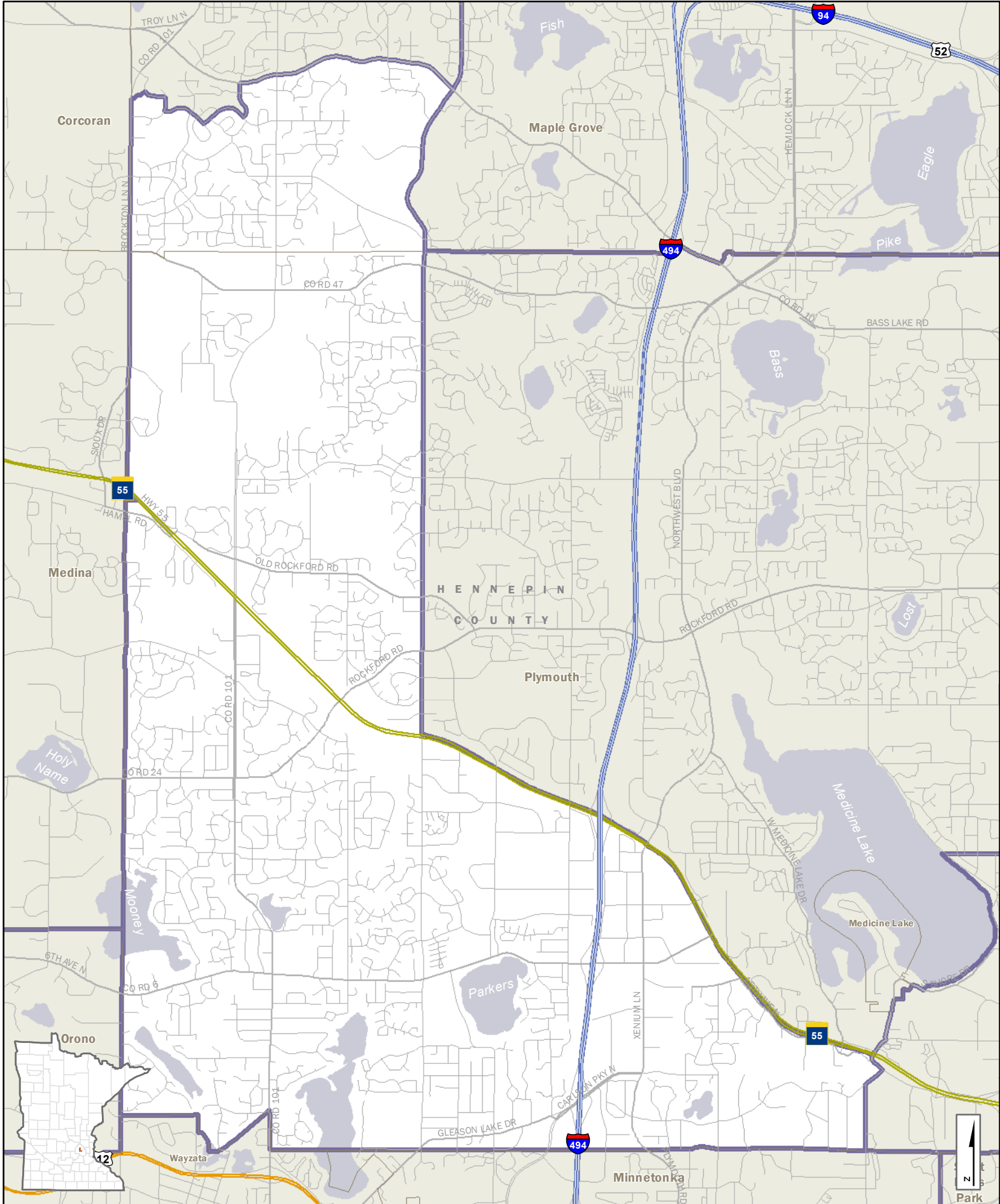


C:\Geodata\MapInfo\House\district\gis\12120201A-Size\House\Districts - Landscape_V01.mxd

- | | | | |
|--|----------------|--|------------------|
| | Interstate Hwy | | Cities and Towns |
| | US Hwy | | House Districts |
| | State Hwy | | Counties |
| | Ramps | | Lakes & Streams |
| | County Road | | |
| | Local Road | | |

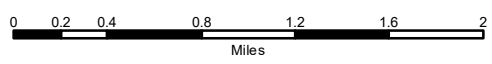
House District 41B

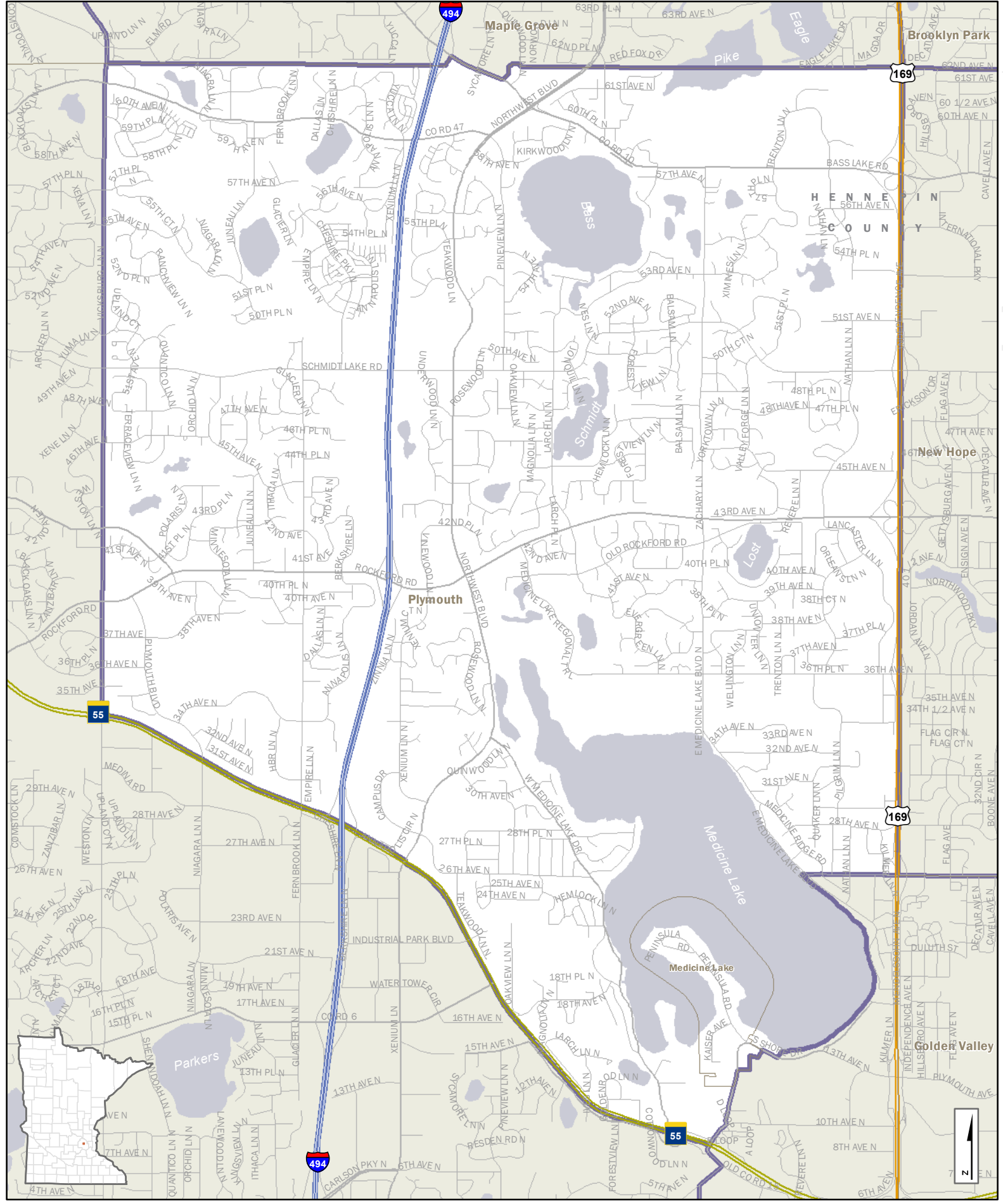




- Interstate Hwy
 - US Hwy
 - State Hwy
 - Ramps
 - County Road
 - Local Road
- | | | |
|----------------|-----|------------------|
| CITY-TOWN NAME | 42A | Cities and Towns |
| | | House Districts |
| | | Counties |
| | | Lakes & Streams |

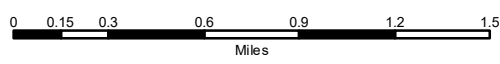
House District 42A



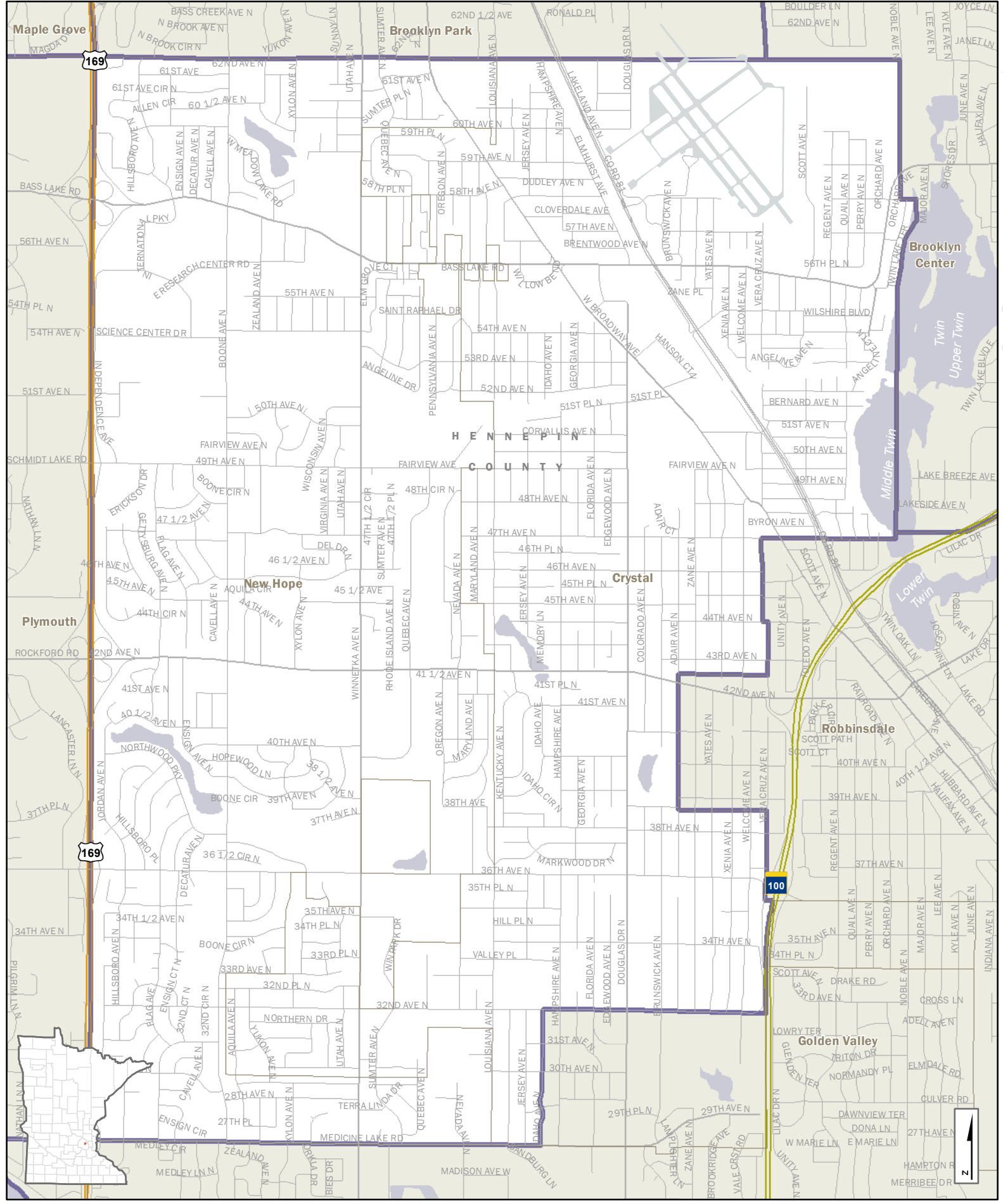


- Interstate Hwy
 - US Hwy
 - State Hwy
 - Ramps
 - County Road
 - Local Road
- | CITY/TOWN NAME | COUNTIES |
|----------------|----------|
| 42B | Hennepin |
- Cities and Towns
 - House Districts
 - Counties
 - Lakes & Streams

House District 42B



Q:\Geodatabase\HouseDistricts\Redistrict2022\HouseDistricts_Portal_v01.mxd



Maple Grove

Brooklyn Park

Brooklyn Center

New Hope

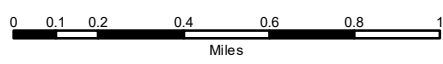
Crystal

Robbinsdale

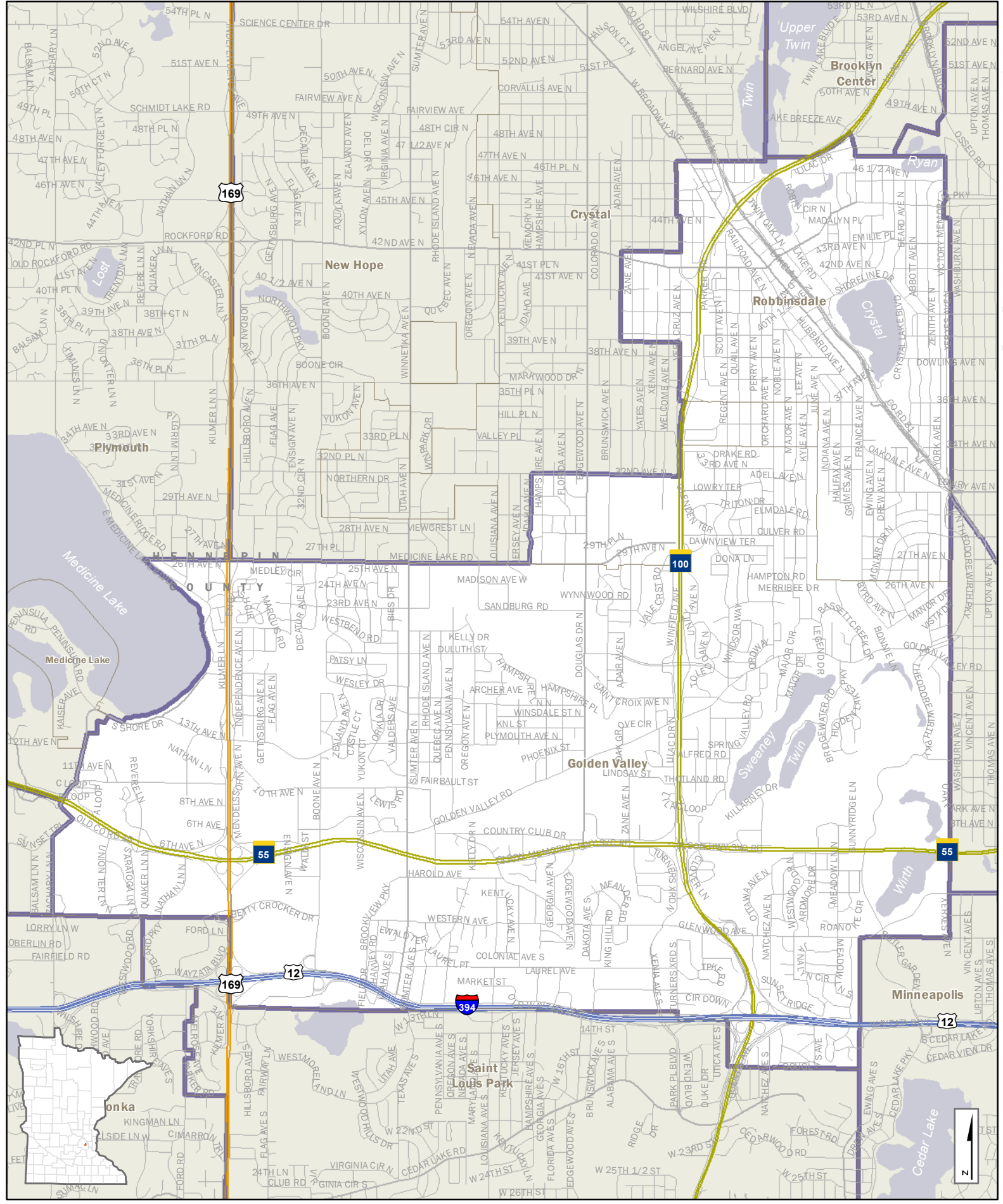
Golden Valley

House District 43A

- Interstate Hwy
 - US Hwy
 - State Hwy
 - Ramps
 - County Road
 - Local Road
- | CITY/TOWN NAME | House Districts | Counties | Lakes & Streams |
|----------------|-----------------|----------|-----------------|
| 43A | | | |

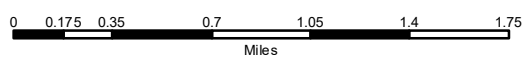


C:\Geodatabase\Houses\dist\43A\43A.mxd
 1/20/2022 10:00:00 AM
 P:\arcgis\lcc\GIS

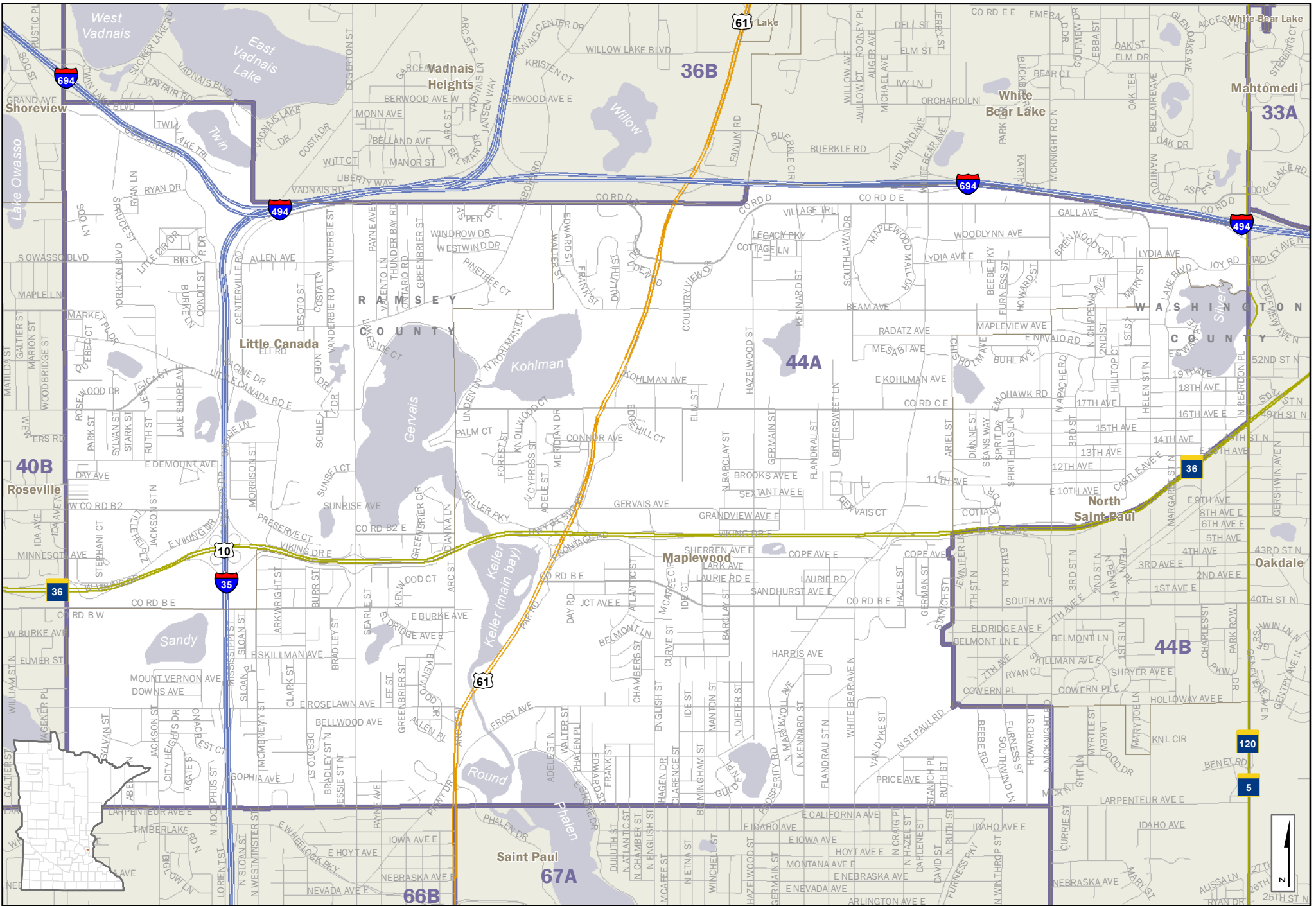


- Interstate Hwy
 - US Hwy
 - State Hwy
 - Ramps
 - County Road
 - Local Road
- | | |
|----------------|------------------|
| CITY/TOWN NAME | Cities and Towns |
| 43B | House Districts |
| | Counties |
| | Lakes & Streams |

House District 43B

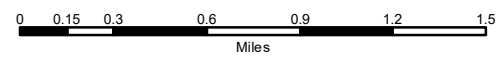


C:\Geodocs\MapDocs\HouseDistricts\Redistrict2022\43B\43B_Hennepin_County_Minnesota.mxd

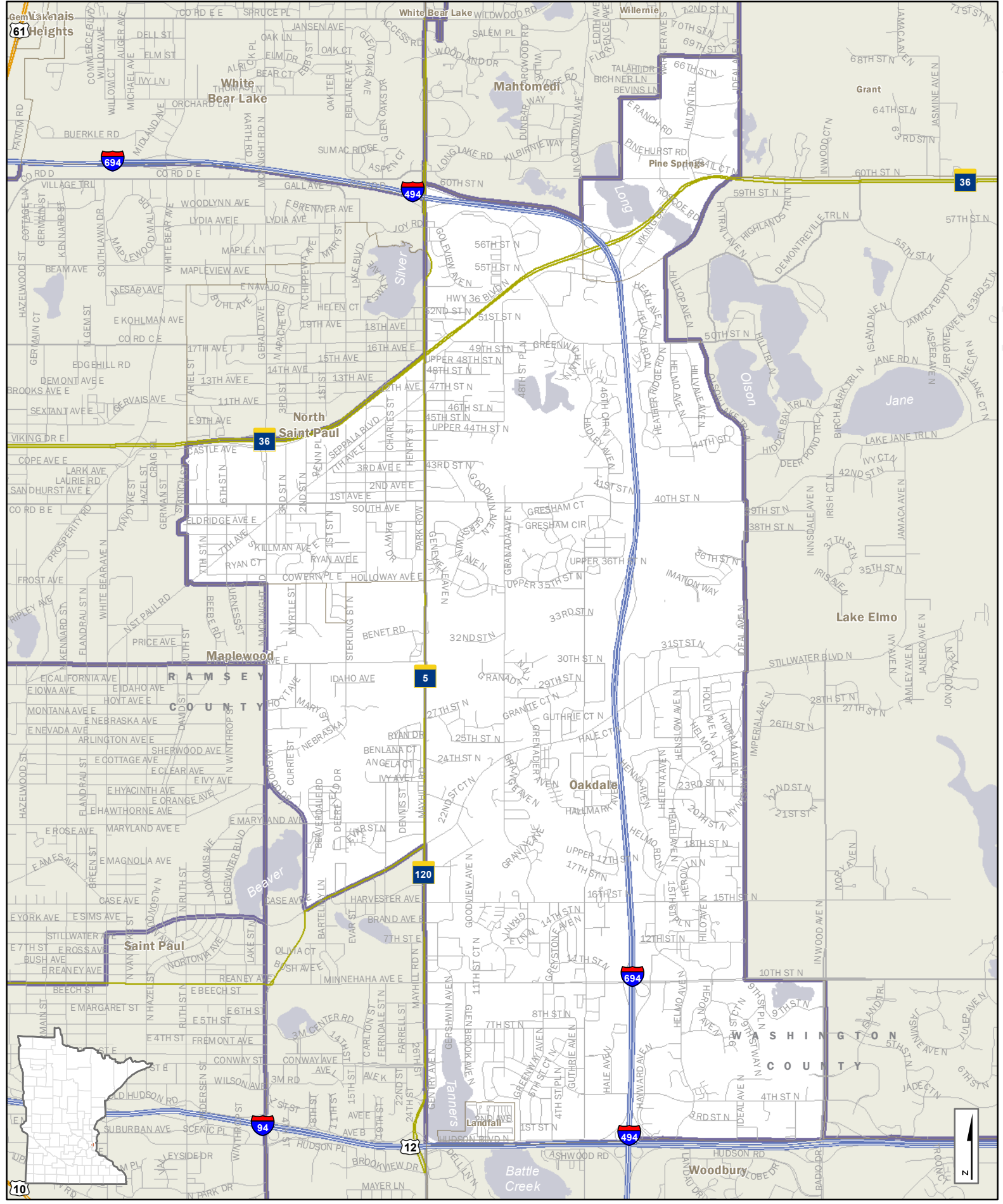


- Interstate Hwy
 - US Hwy
 - State Hwy
 - Ramps
 - County Road
 - Local Road
- | | |
|----------------|------------------|
| CITY/TOWN NAME | Cities and Towns |
| 44A | House Districts |
| | Counties |
| | Lakes & Streams |

House District 44A

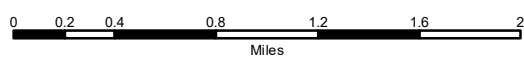


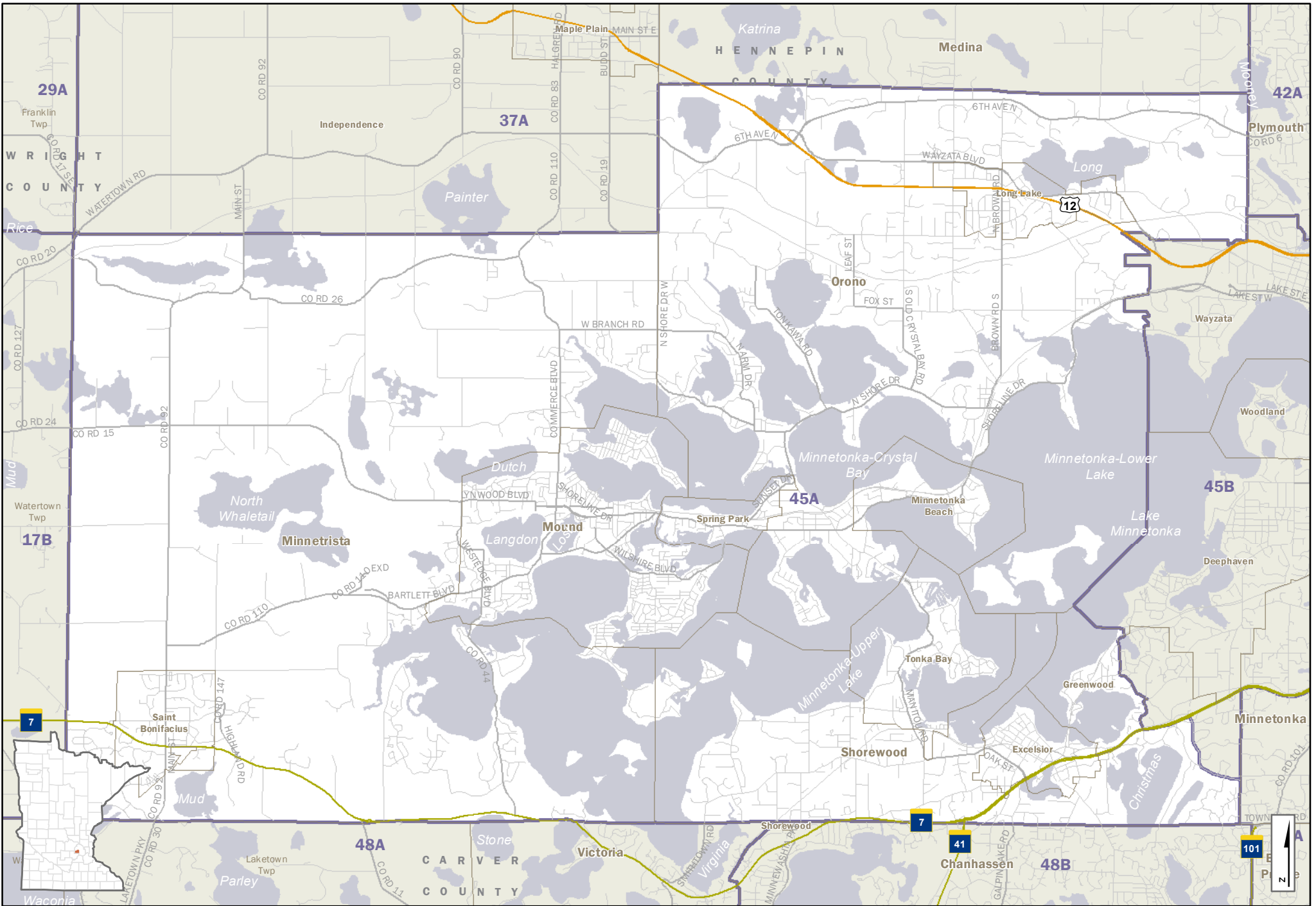
C:\Geodata\MapServer\HouseDistricts\161812020A-SexHouseDistricts_Landscape_v01.mxd



- Interstate Hwy
 - US Hwy
 - State Hwy
 - Ramps
 - County Road
 - Local Road
- | CITY/TOWN NAME | House Districts | Counties | Lakes & Streams |
|----------------|-----------------|----------|-----------------|
| 44B | | | |

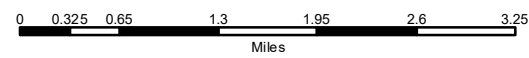
House District 44B



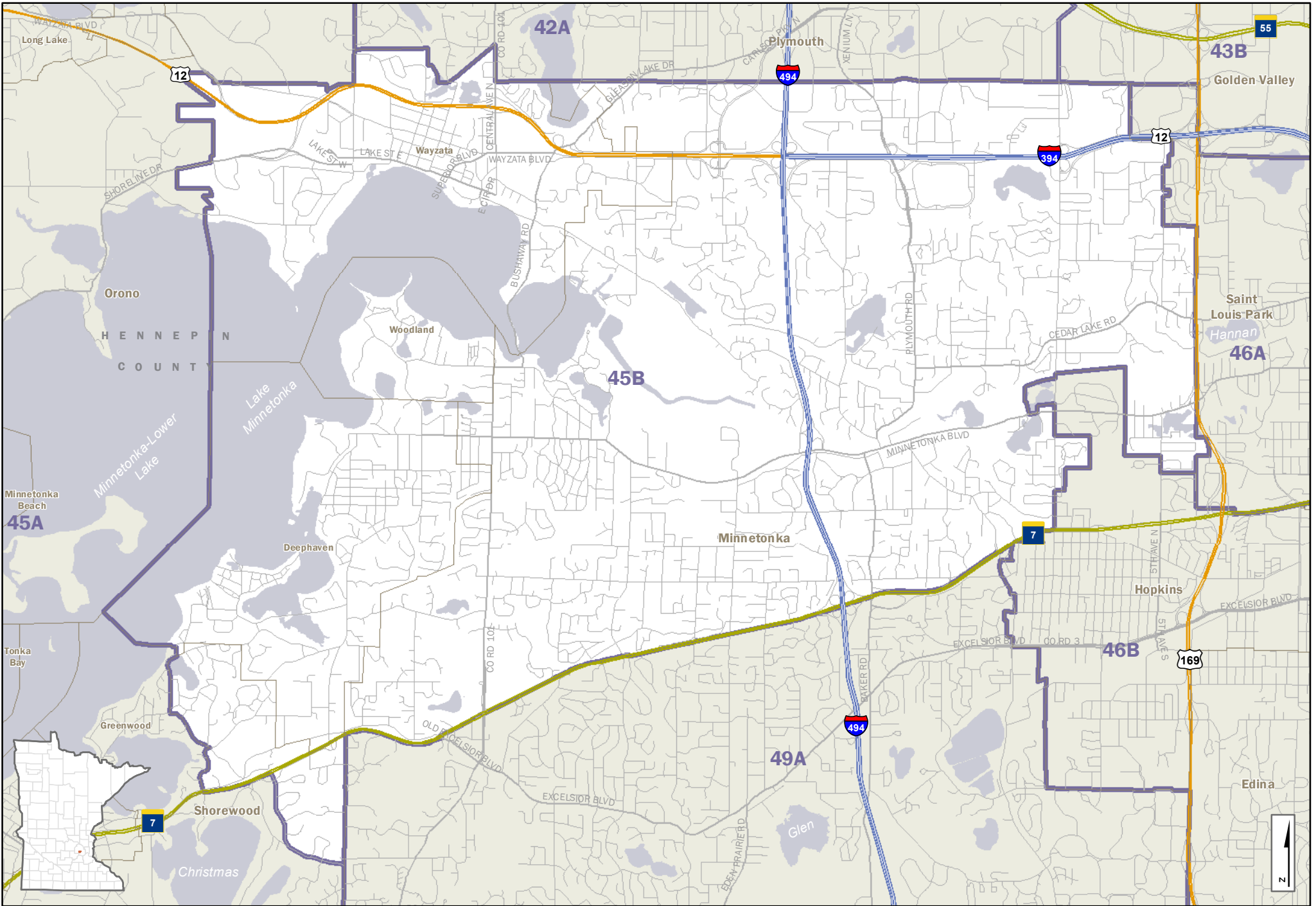


- Interstate Hwy
 - US Hwy
 - State Hwy
 - Ramps
 - County Road
 - Local Road
- | | |
|----------------|------------------|
| CITY/TOWN NAME | Cities and Towns |
| 45A | House Districts |
| | Counties |
| | Lakes & Streams |

House District 45A

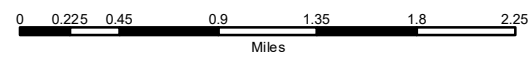


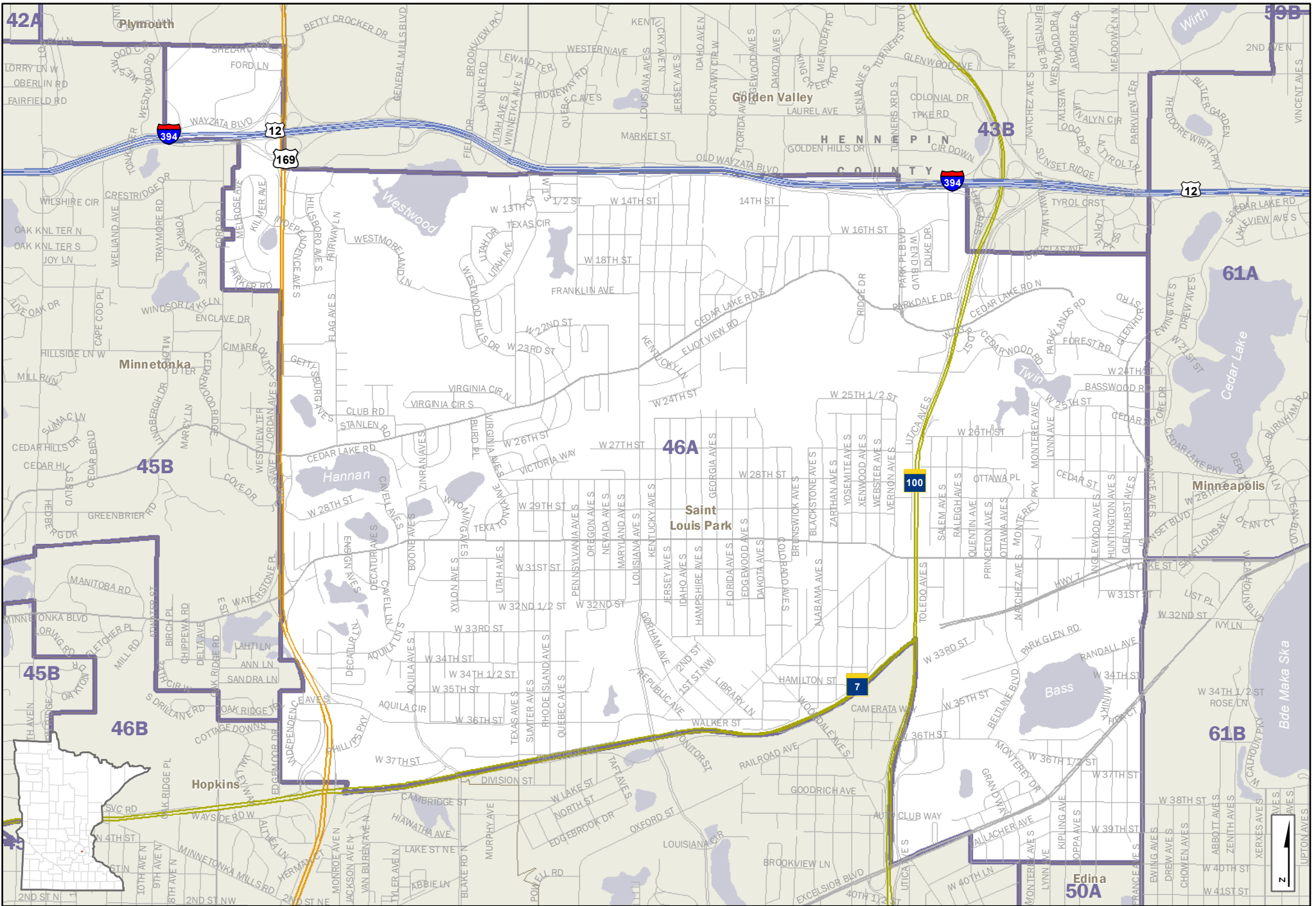
C:\Geodata\Maps\House\district\g1r120201A-SeaHouse\Districts_Landscape_v01.mxd



- Interstate Hwy
 - US Hwy
 - State Hwy
 - Ramps
 - County Road
 - Local Road
- | | |
|----------------|------------------|
| CITY-TOWN NAME | Cities and Towns |
| 45B | House Districts |
| | Counties |
| | Lakes & Streams |

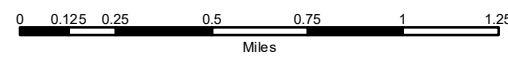
House District 45B



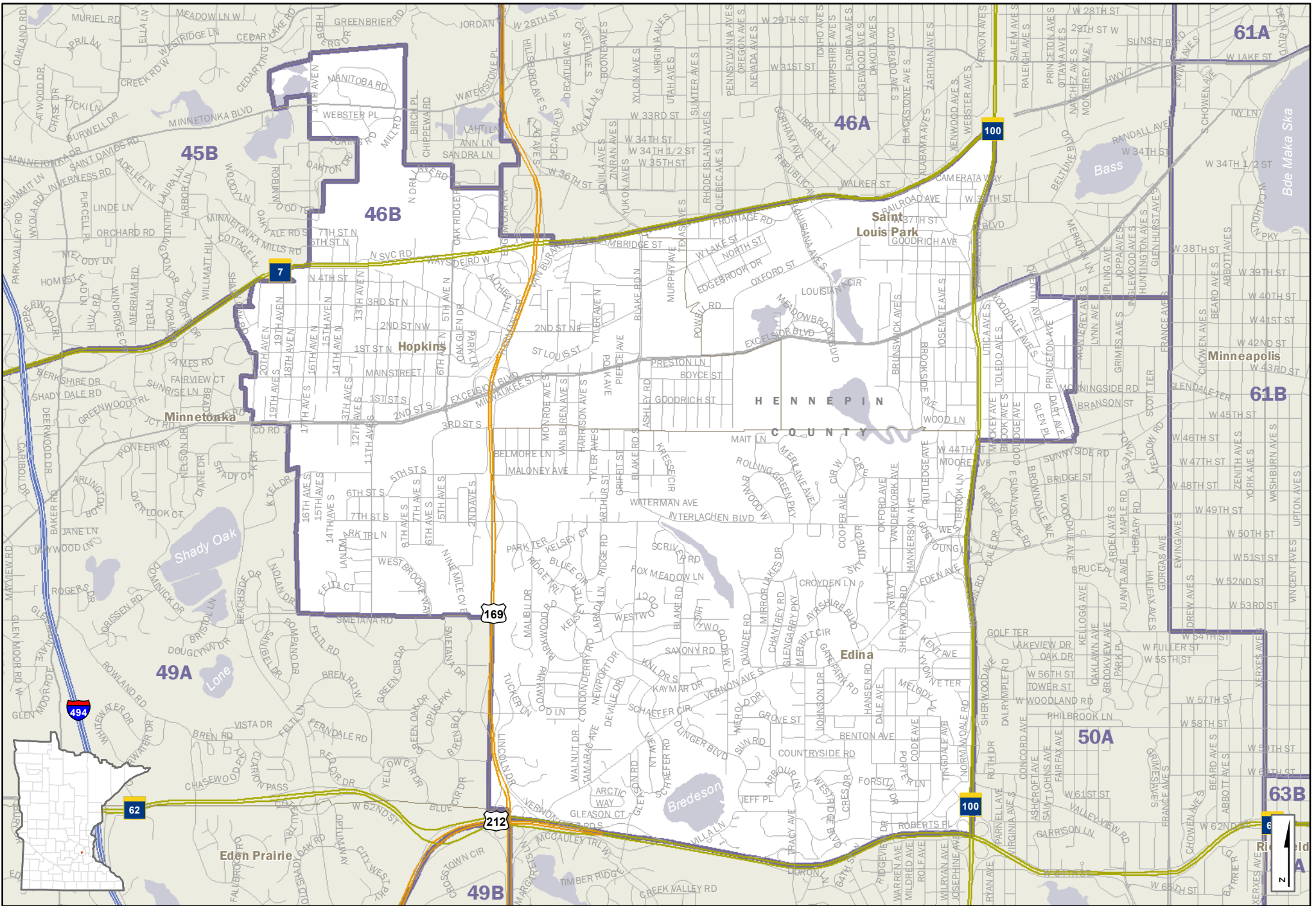


- Interstate Hwy
 - US Hwy
 - State Hwy
 - Ramps
 - County Road
 - Local Road
- | CITY/TOWN NAME | Legend | Description |
|----------------|----------------|-----------------|
| 46A | [Blue outline] | House Districts |
| [Grey outline] | [Grey outline] | Counties |
| [Blue area] | [Blue area] | Lakes & Streams |

House District 46A

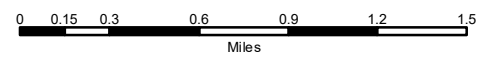


C:\Gisdata\MapInfo\HouseDistricts\GIS12020A\StateHouseDistricts_Landscape_V01.mxd

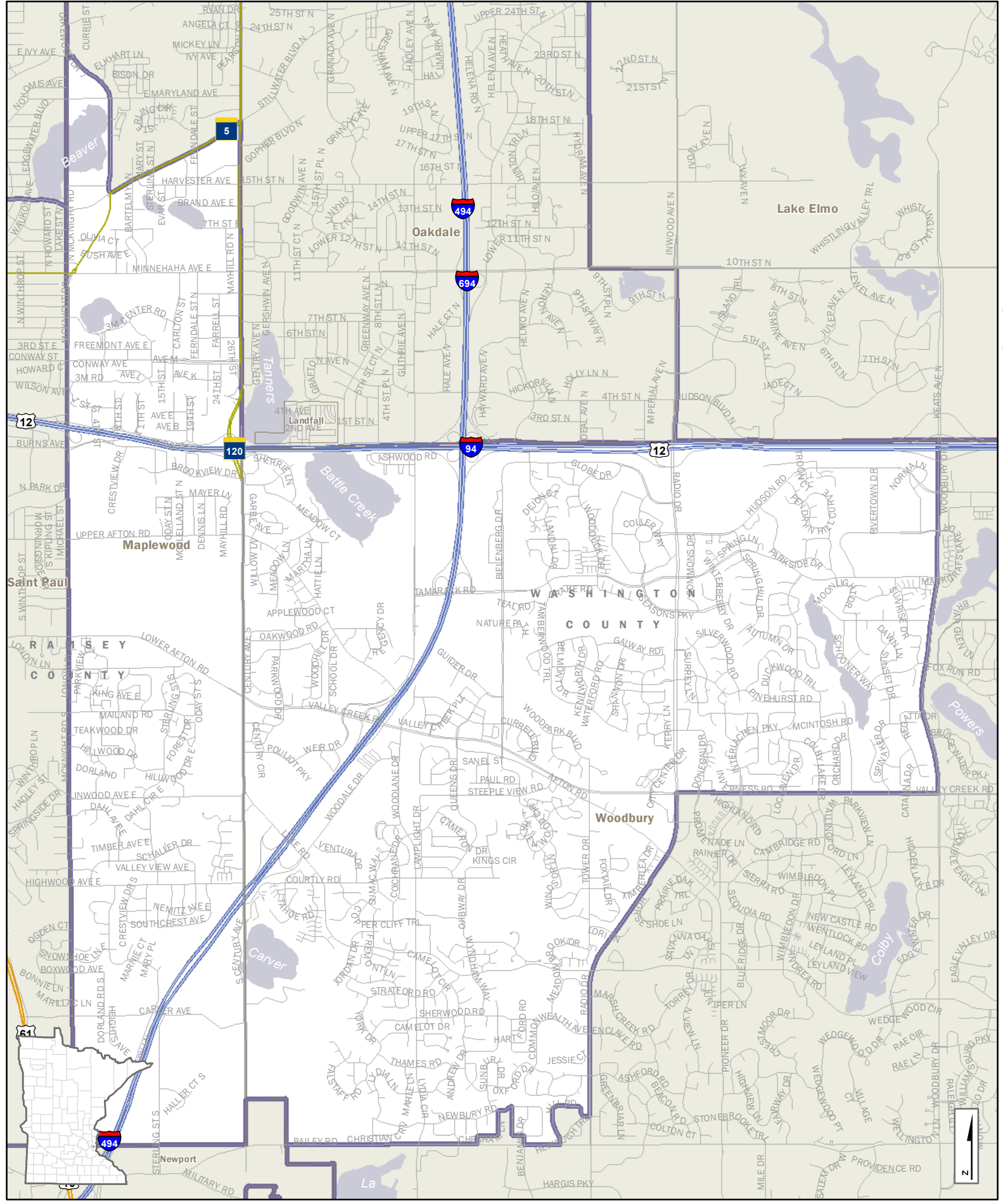


- Interstate Hwy
 - US Hwy
 - State Hwy
 - Ramps
 - County Road
 - Local Road
- | | |
|----------------|------------------|
| CITY/TOWN NAME | Cities and Towns |
| 46B | House Districts |
| | Counties |
| | Lakes & Streams |

House District 46B

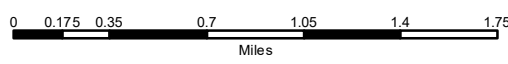


C:\Geodata\MapServer\HouseDistricts\12122020A-ScaleHouseDistricts_Landscape_v01.mxd

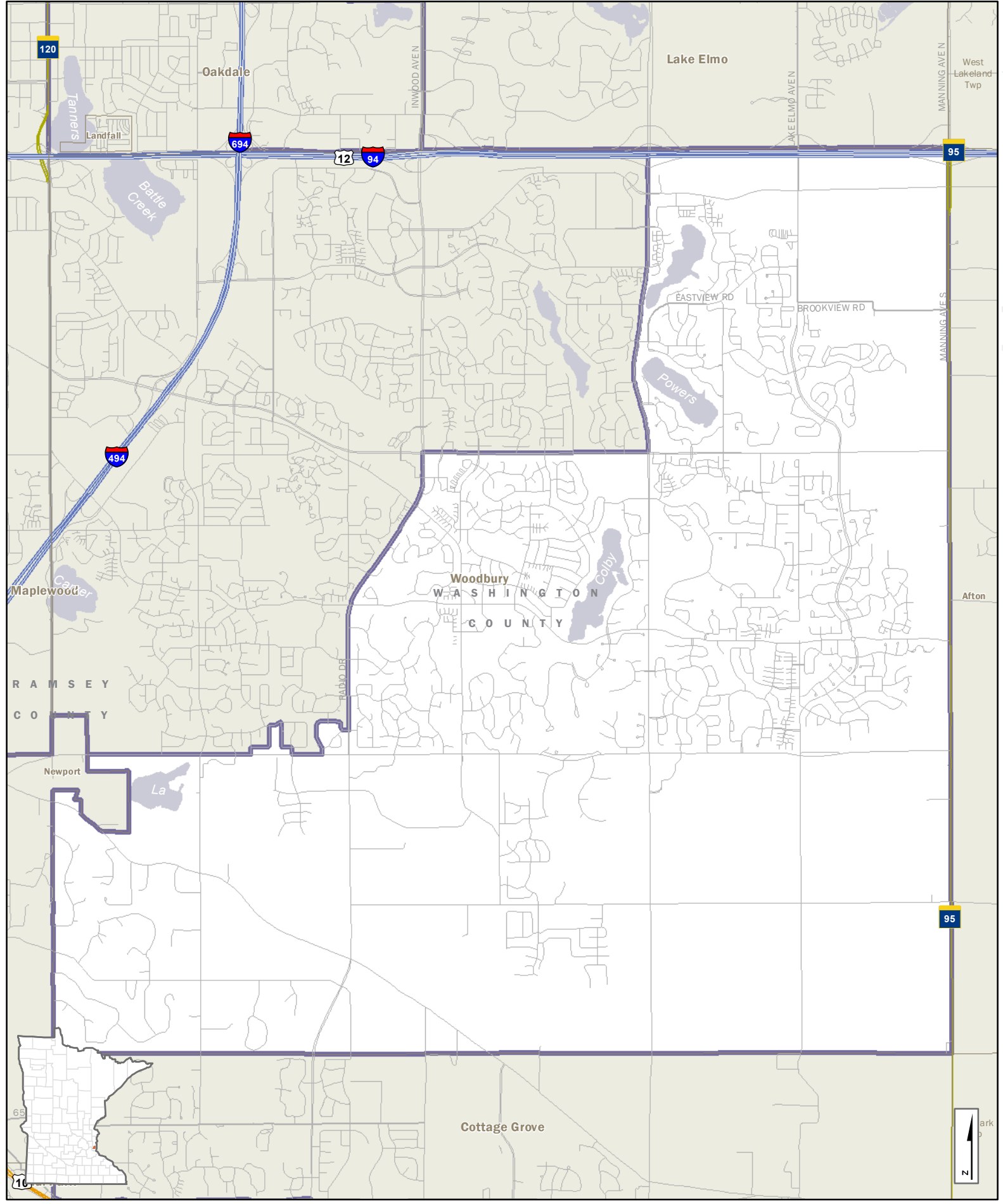


- Interstate Hwy
 - US Hwy
 - State Hwy
 - Ramps
 - County Road
 - Local Road
- | | |
|--|------------------|
| CITY/TOWN NAME | Cities and Towns |
| 47A | House Districts |
| | Counties |
| | Lakes & Streams |

House District 47A

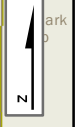
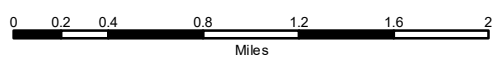


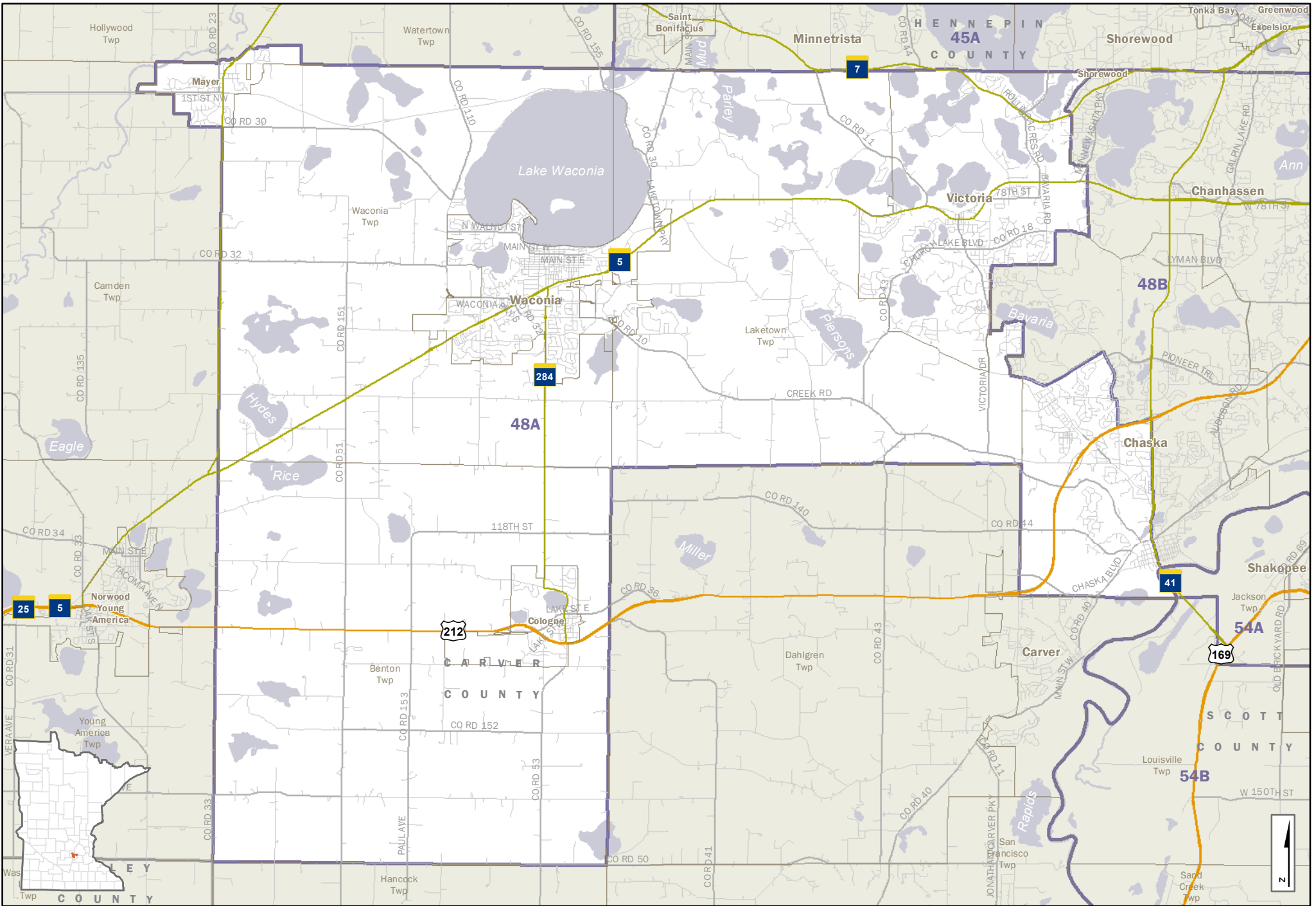
C:\Geodata\MapServer\HouseDistricts\Redistrict2020\2020HouseDistricts_Portal_v01.mxd



- Interstate Hwy
 - US Hwy
 - State Hwy
 - Ramps
 - County Road
 - Local Road
- | CITY-TOWN NAME | CITIES AND TOWNS |
|----------------|------------------|
| 47B | House Districts |
| | Counties |
| | Lakes & Streams |

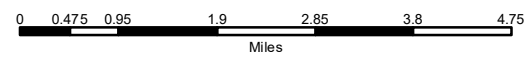
House District 47B



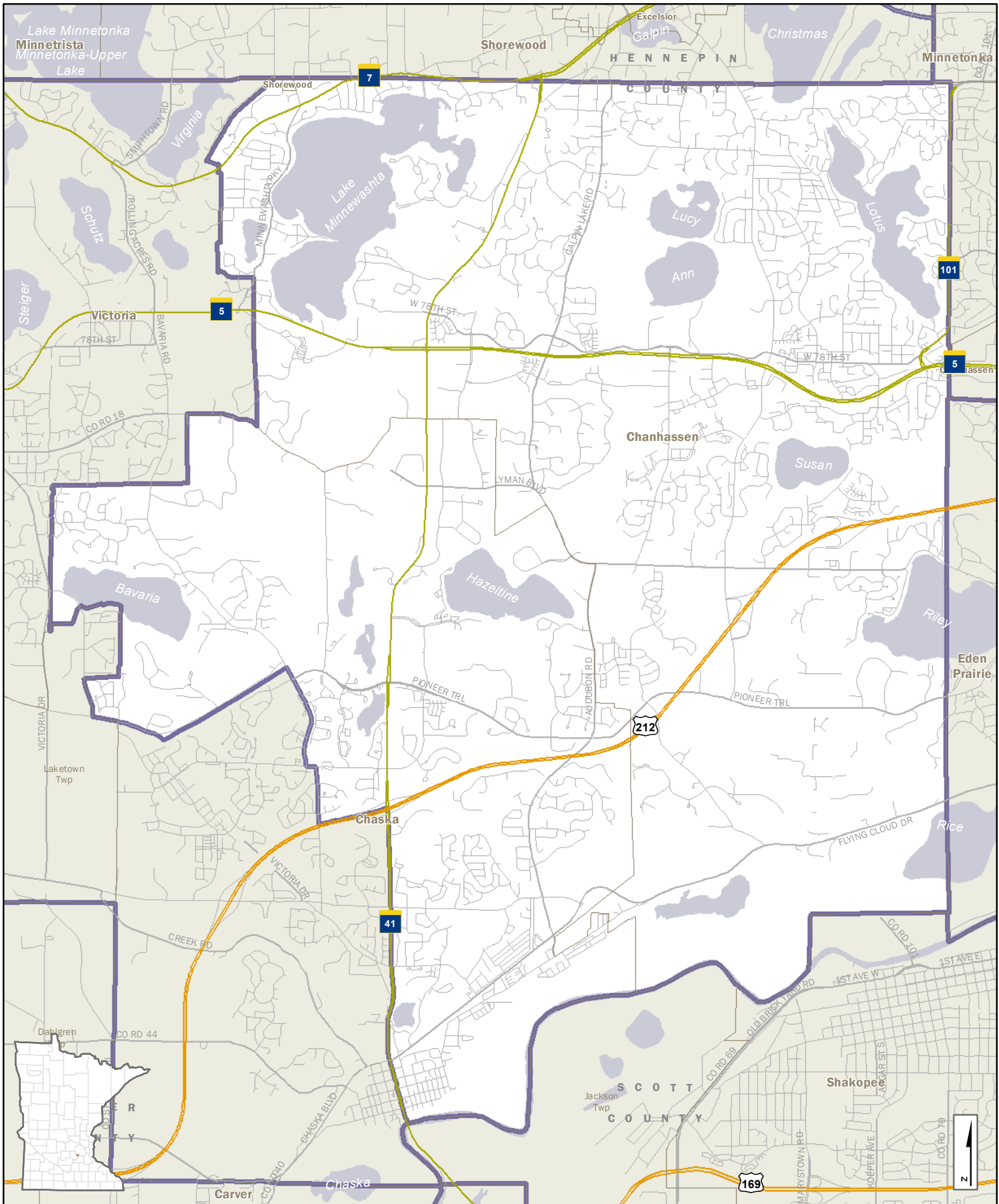


- Interstate Hwy
 - US Hwy
 - State Hwy
 - Ramps
 - County Road
 - Local Road
- | | |
|----------------|------------------|
| CITY/TOWN NAME | Cities and Towns |
| 48A | House Districts |
| | Counties |
| | Lakes & Streams |

House District 48A

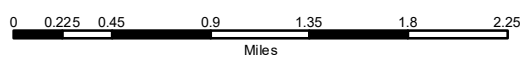


C:\Geodata\Maps\House\districts\g1s12020\A-Sea\House\Districts_Landscape_v01.mxd

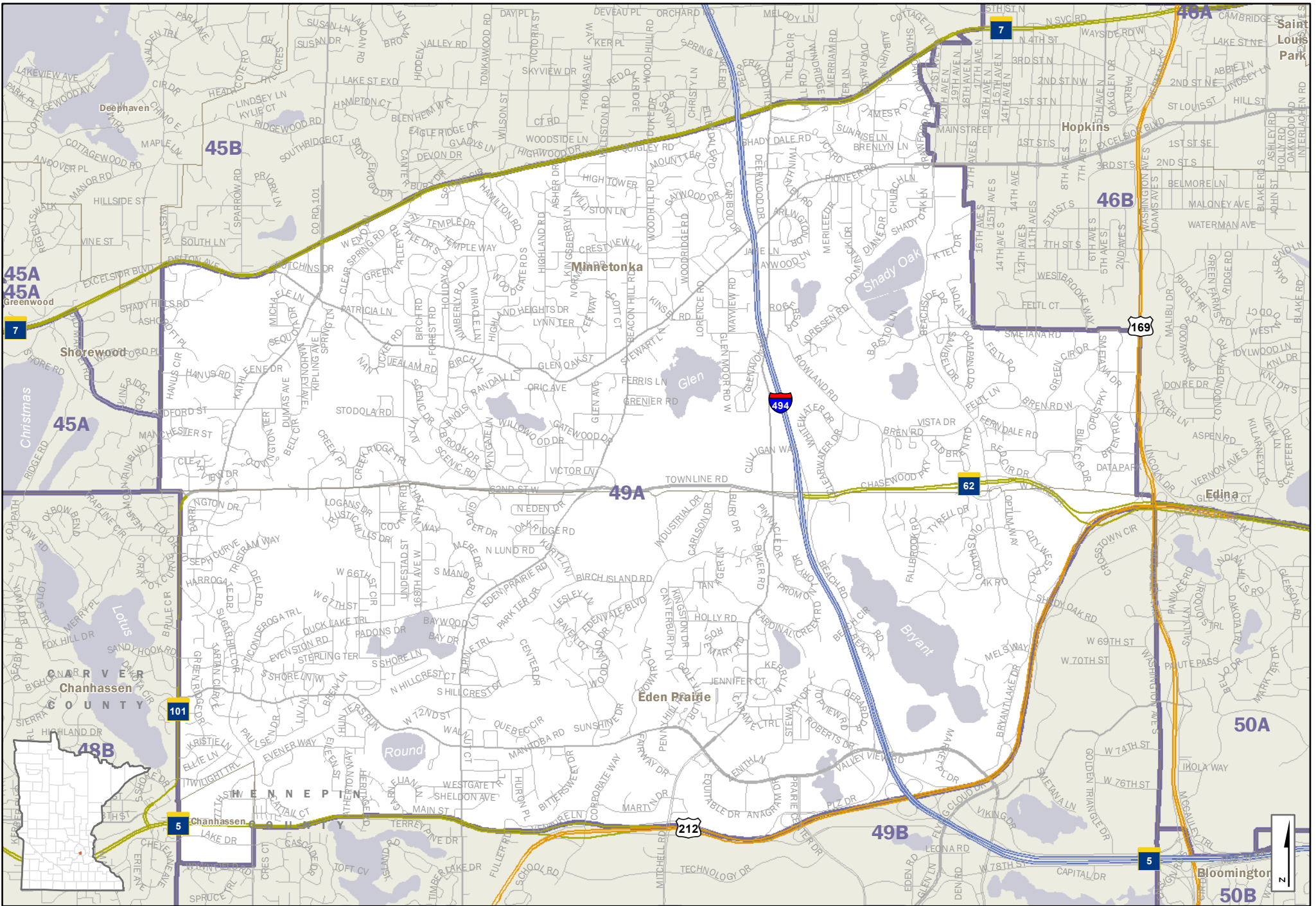


- Interstate Hwy
 - US Hwy
 - State Hwy
 - Ramps
 - County Road
 - Local Road
- | | |
|----------------|------------------|
| CITY-TOWN NAME | Cities and Towns |
| 48B | House Districts |
| | Counties |
| | Lakes & Streams |

House District 48B

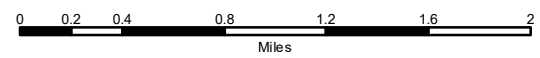


C:\Geodata\Mapas\House\dist\48B\dist48B.mxd

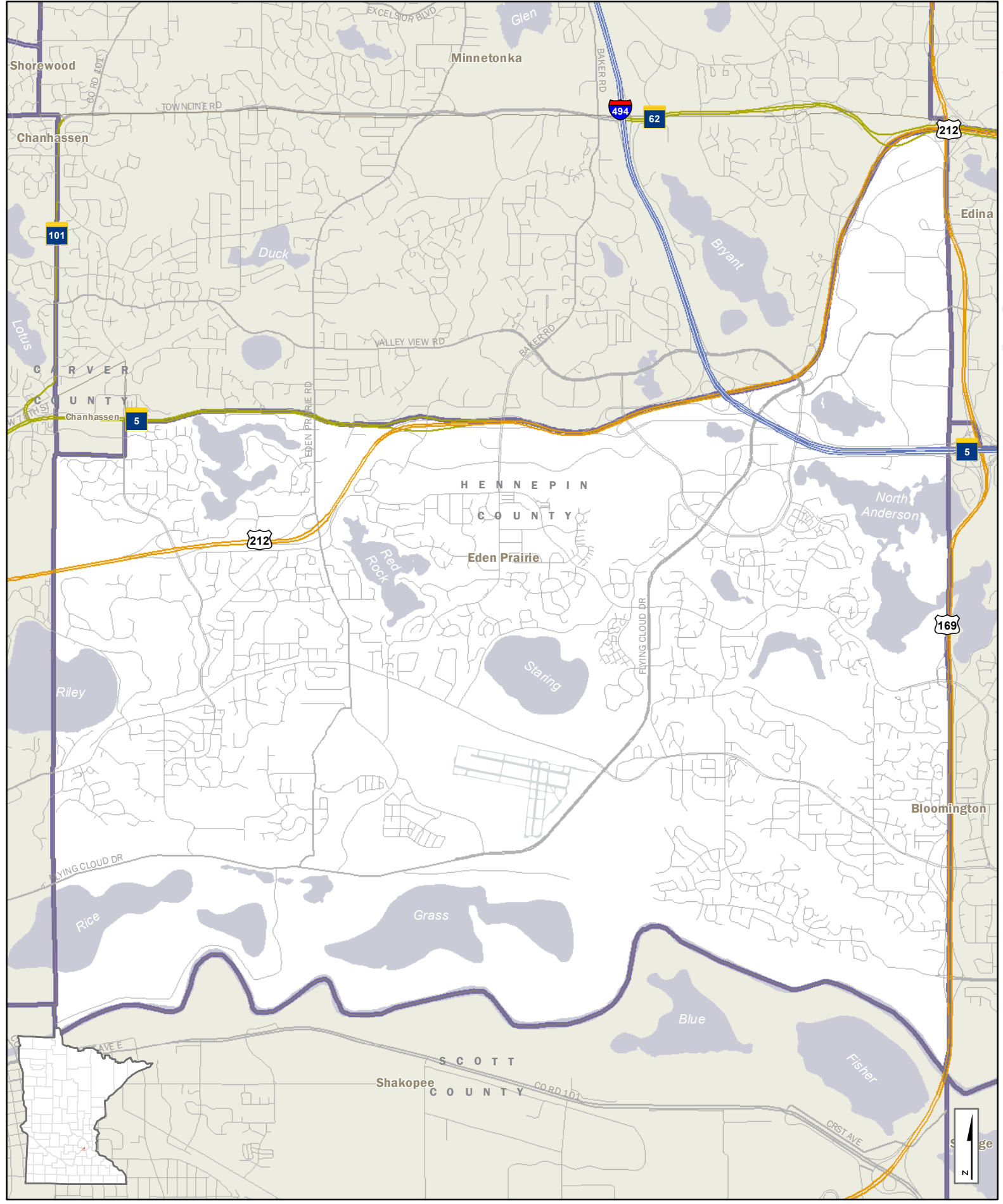


- Interstate Hwy
 - US Hwy
 - State Hwy
 - Ramps
 - County Road
 - Local Road
- | CITY/TOWN NAME | COUNTY |
|----------------|--------|
| 49A | 49A |
- Cities and Towns
 - House Districts
 - Counties
 - Lakes & Streams

House District 49A

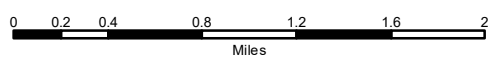


C:\Geodaten\Maps\House\dist\49A\49A_Landscape_V01.mxd

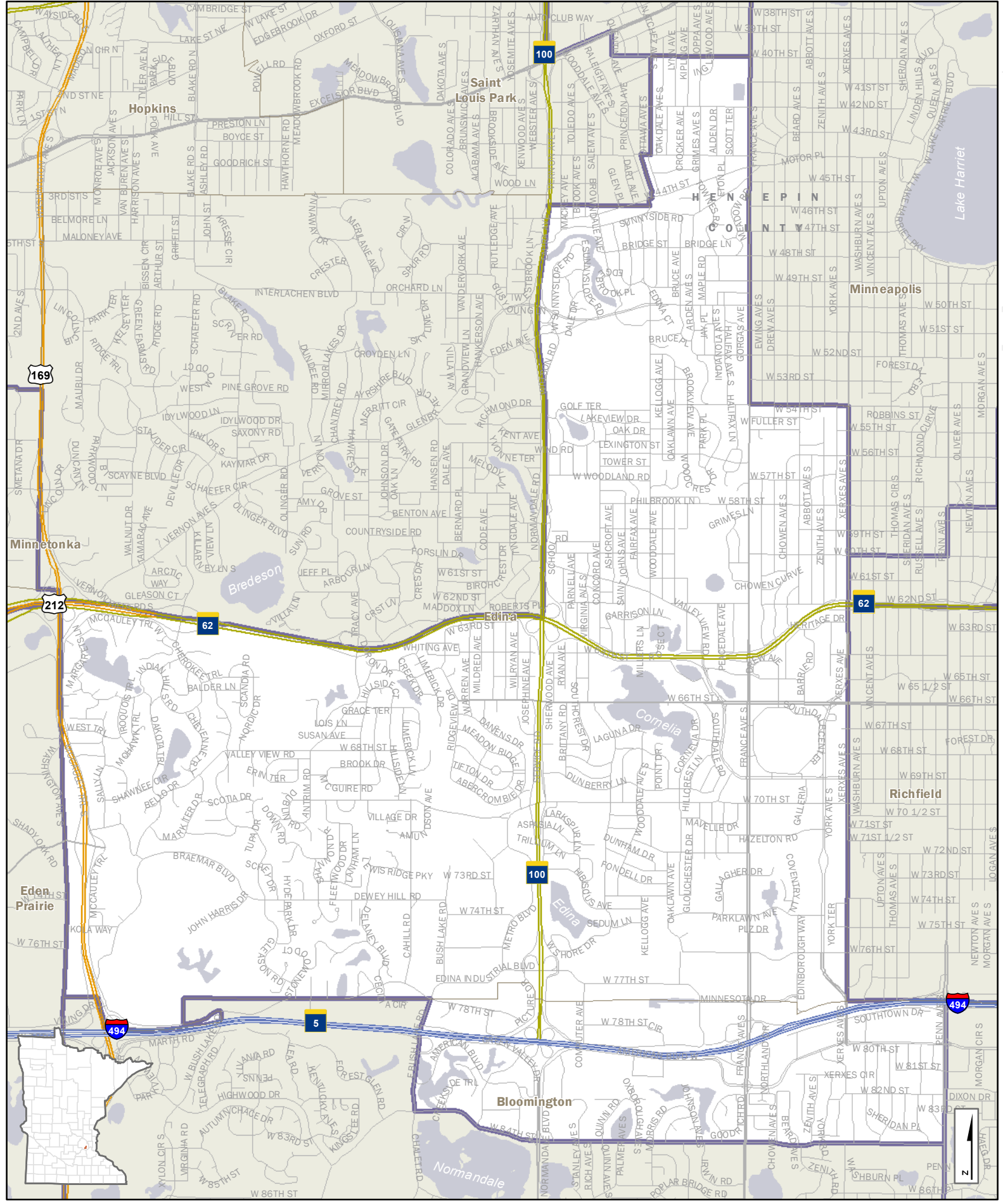


- Interstate Hwy
 - US Hwy
 - State Hwy
 - Ramps
 - County Road
 - Local Road
- | CITY-TOWN NAME | CITIES AND TOWNS |
|----------------|------------------|
| 49B | House Districts |
| | Counties |
| | Lakes & Streams |

House District 49B

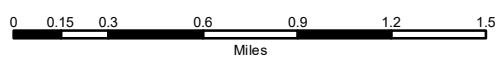


Q:\Geodata\Mapas\HouseDistricts\Redistrict2022\2022HouseDistricts_Portal_v01.mxd

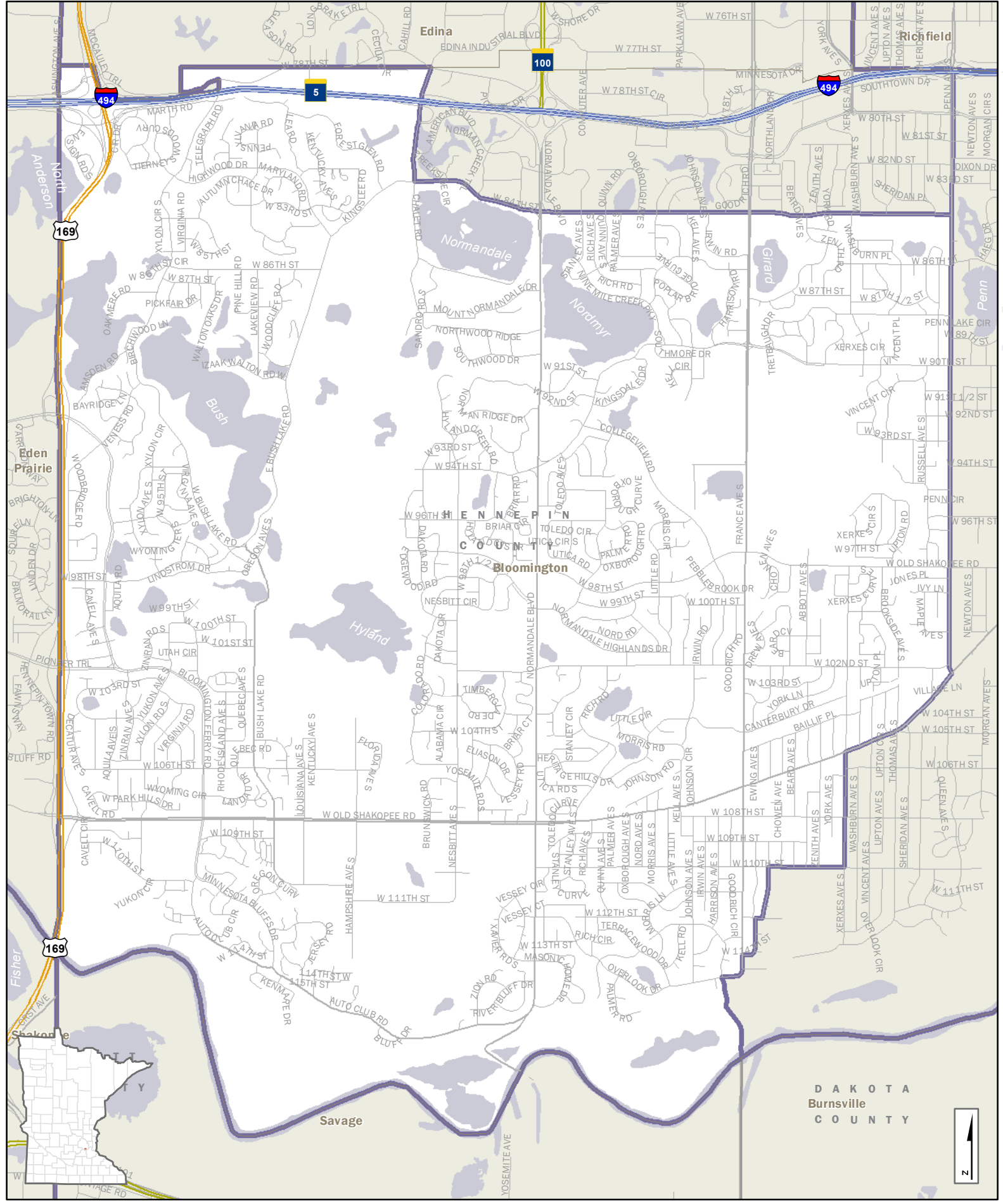


- Interstate Hwy
- US Hwy
- State Hwy
- Ramps
- County Road
- Local Road
- CITY-TOWN NAME
- 50A
- Cities and Towns
- House Districts
- Counties
- Lakes & Streams

House District 50A

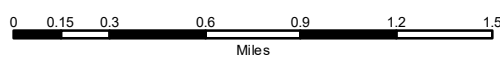


C:\Geodatabase\Houses\dist\50A\50A.mxd



- Interstate Hwy
 - US Hwy
 - State Hwy
 - Ramps
 - County Road
 - Local Road
- | CITY/TOWN NAME | CITIES AND TOWNS |
|----------------|---------------------|
| | 50B House Districts |
| | Counties |
| | Lakes & Streams |

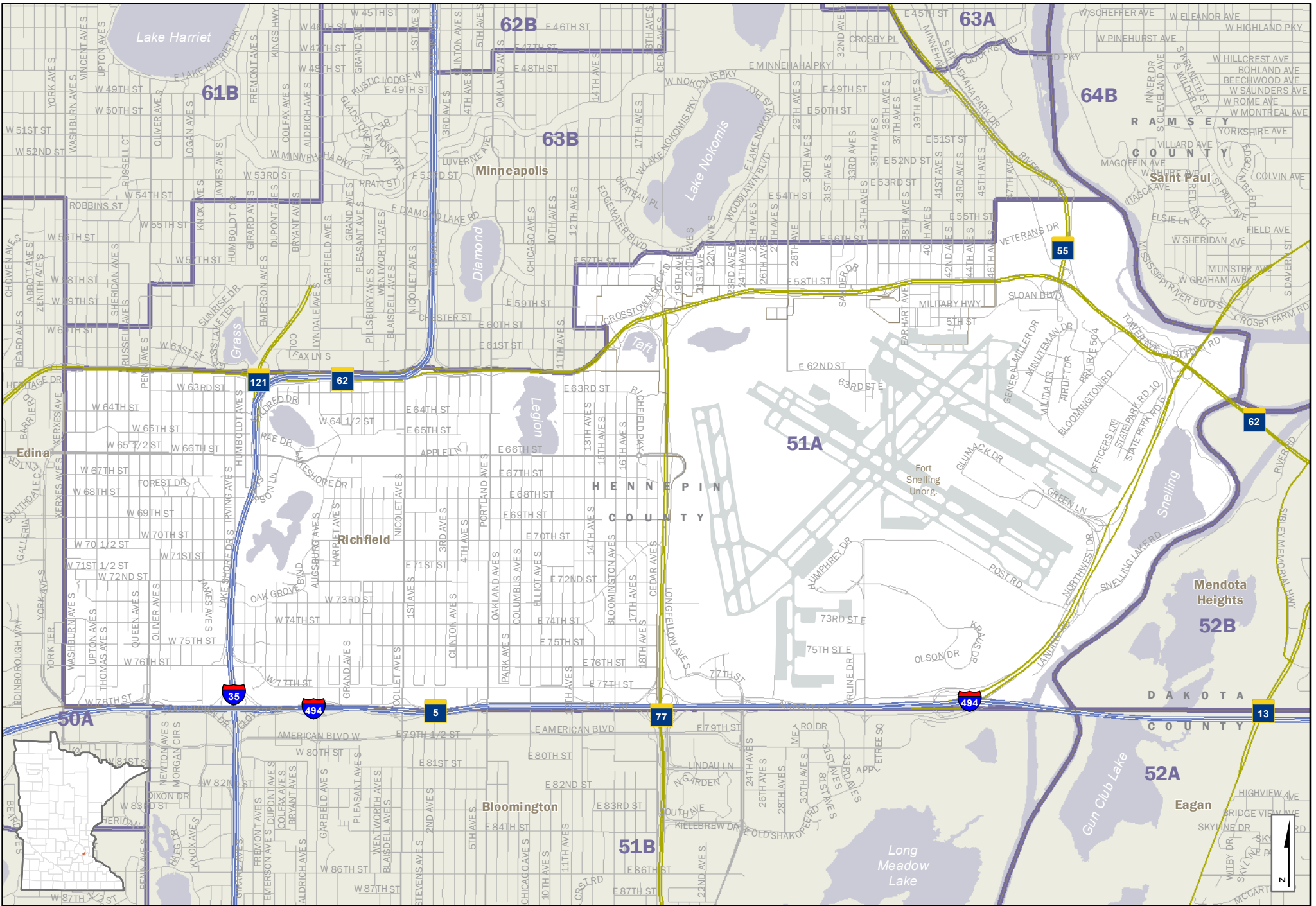
House District 50B



DAKOTA
Burnsville
COUNTY

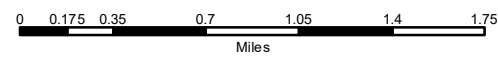


C:\Geodatabase\MapServer\dist\indst\Redistrict2022\50B\HouseDistrict50B_Portal_V01.mxd

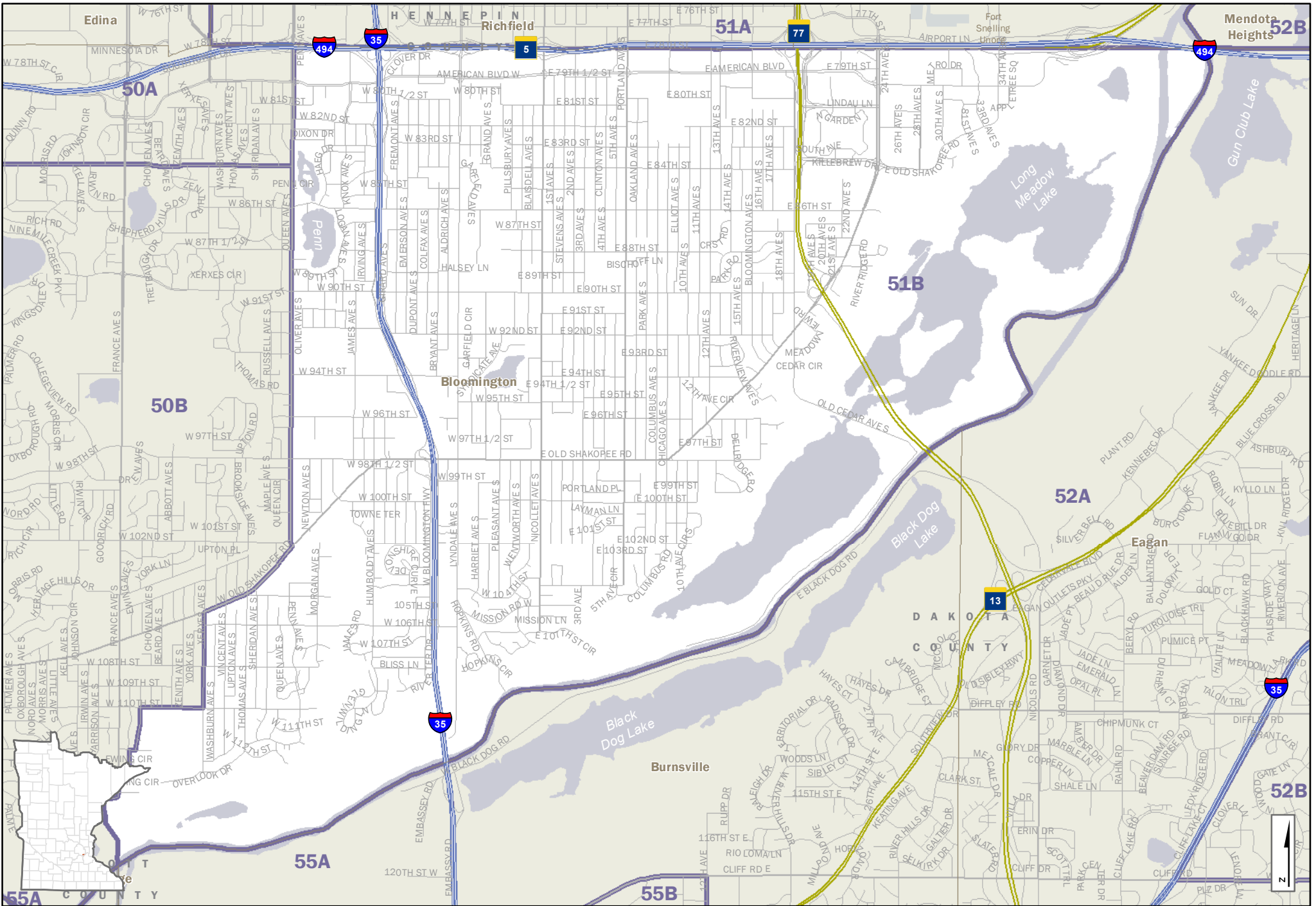


- Interstate Hwy
 - US Hwy
 - State Hwy
 - Ramps
 - County Road
 - Local Road
- | | |
|----------------|------------------|
| CITY/TOWN NAME | Cities and Towns |
| 51A | House Districts |
| | Counties |
| | Lakes & Streams |

House District 51A

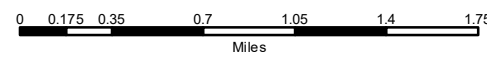


C:\Geodaten\Maps\House\distri... 2/16/2020 10:45:32am\Size\House\Districts_Landscape_v01.mxd

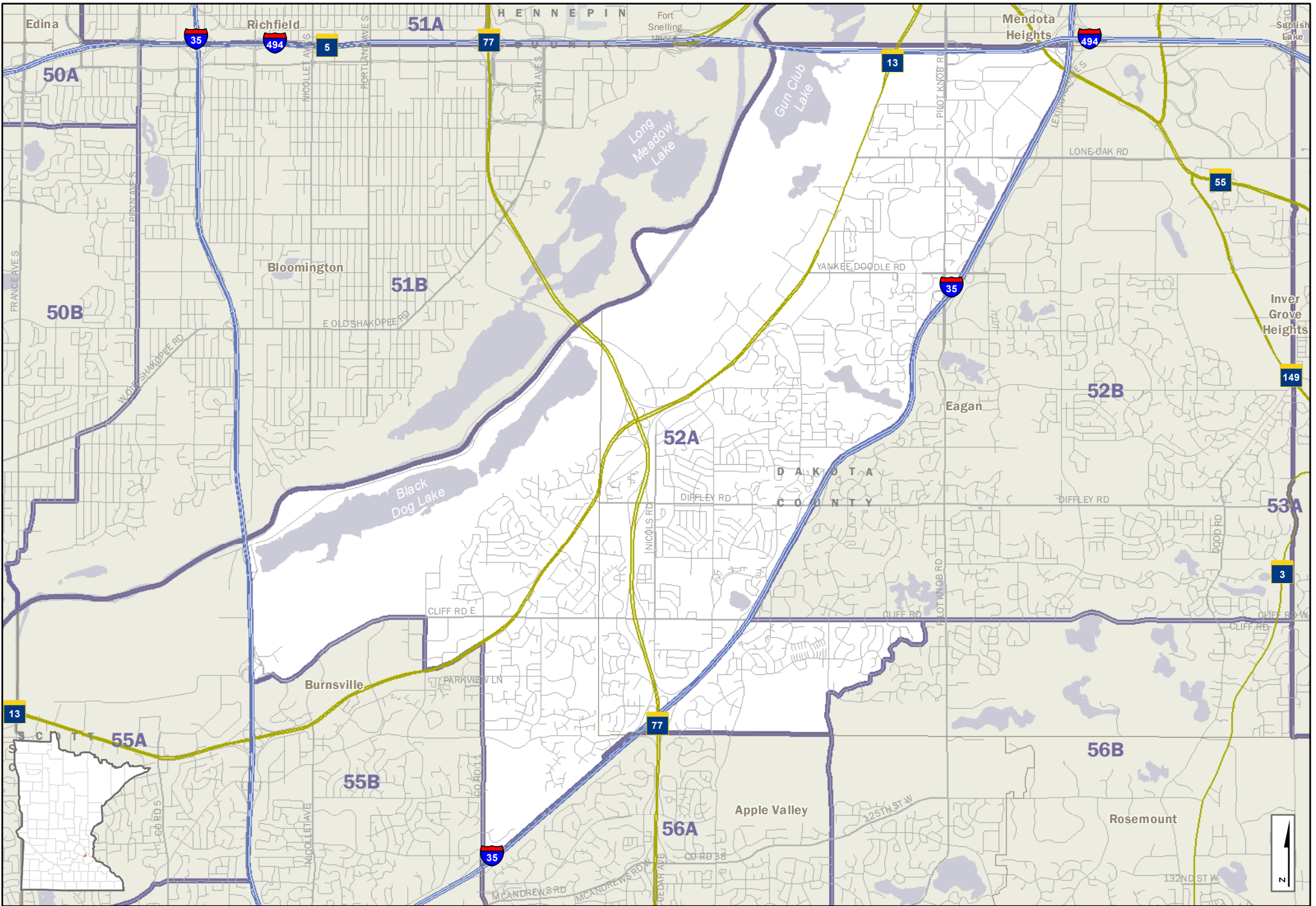


- Interstate Hwy
 - US Hwy
 - State Hwy
 - Ramps
 - County Road
 - Local Road
- | | |
|----------------|------------------|
| CITY-TOWN NAME | Cities and Towns |
| 51B | House Districts |
| | Counties |
| | Lakes & Streams |

House District 51B

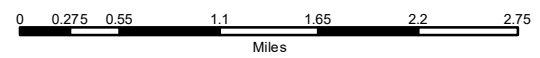


C:\Geodaten\Maps\House\district\51\51B2020A-SizeHouseDistricts_Landscape_v01.mxd

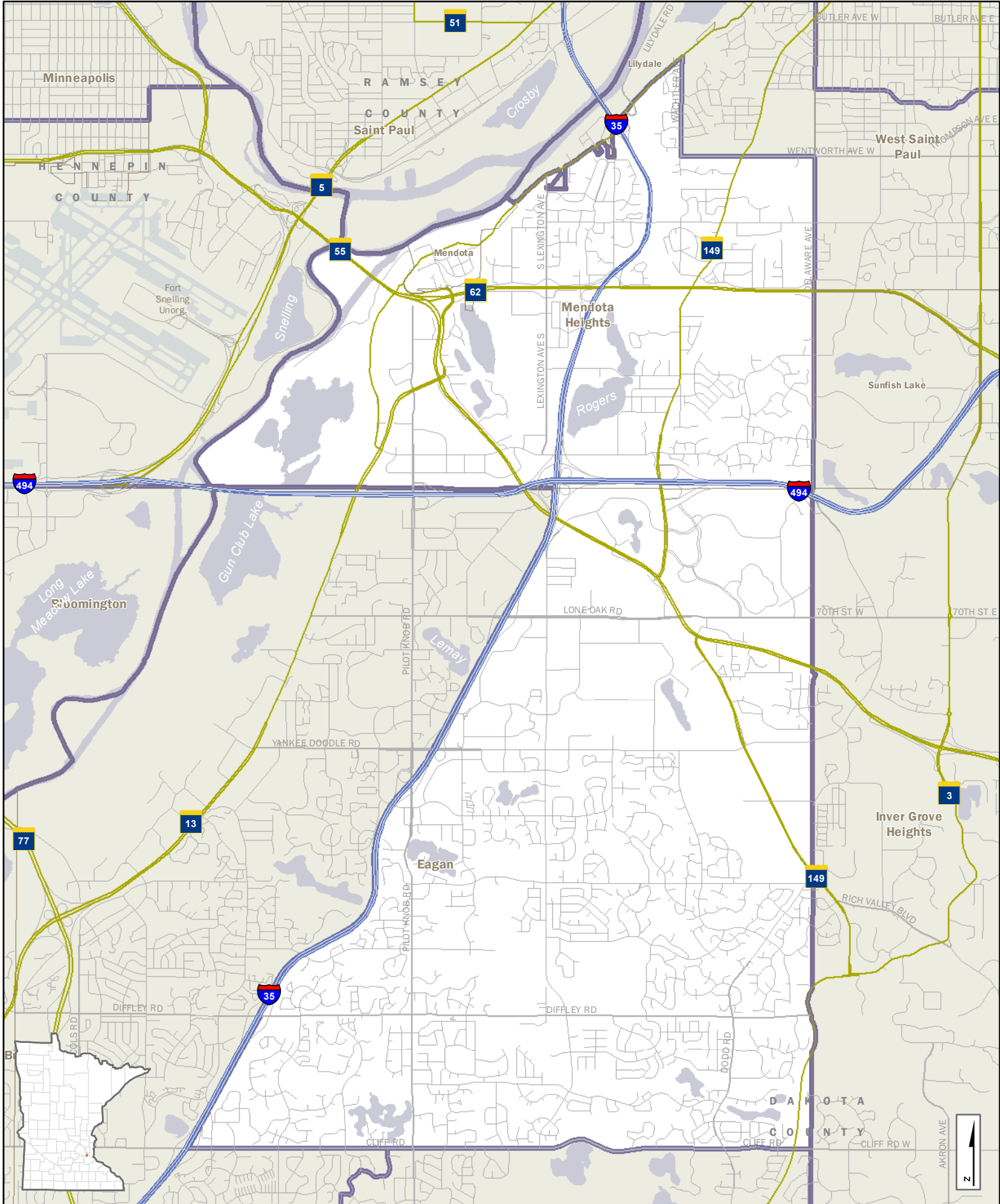


- Interstate Hwy
 - US Hwy
 - State Hwy
 - Ramps
 - County Road
 - Local Road
- | | |
|----------------|------------------|
| CITY/TOWN NAME | Cities and Towns |
| | House Districts |
| | Counties |
| | Lakes & Streams |

House District 52A

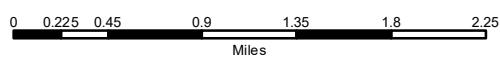


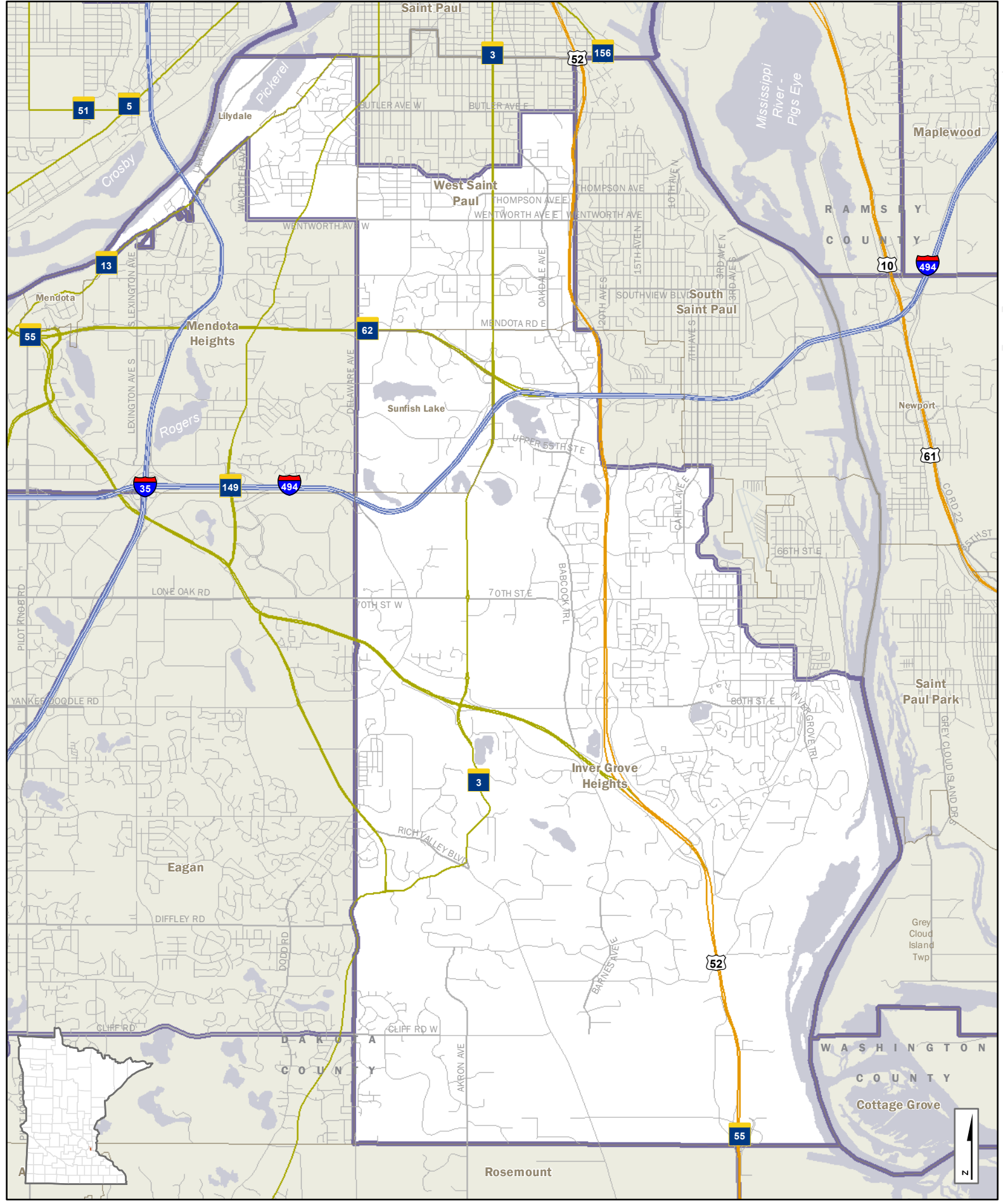
C:\Geodaten\Maps\House\dist\sh112020A-Sea\House\Districts_Landscape_V01.mxd



	Interstate Hwy		Cities and Towns
	US Hwy		House Districts
	State Hwy		Counties
	Ramps		Lakes & Streams
	County Road		
	Local Road		

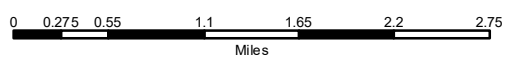
House District 52B



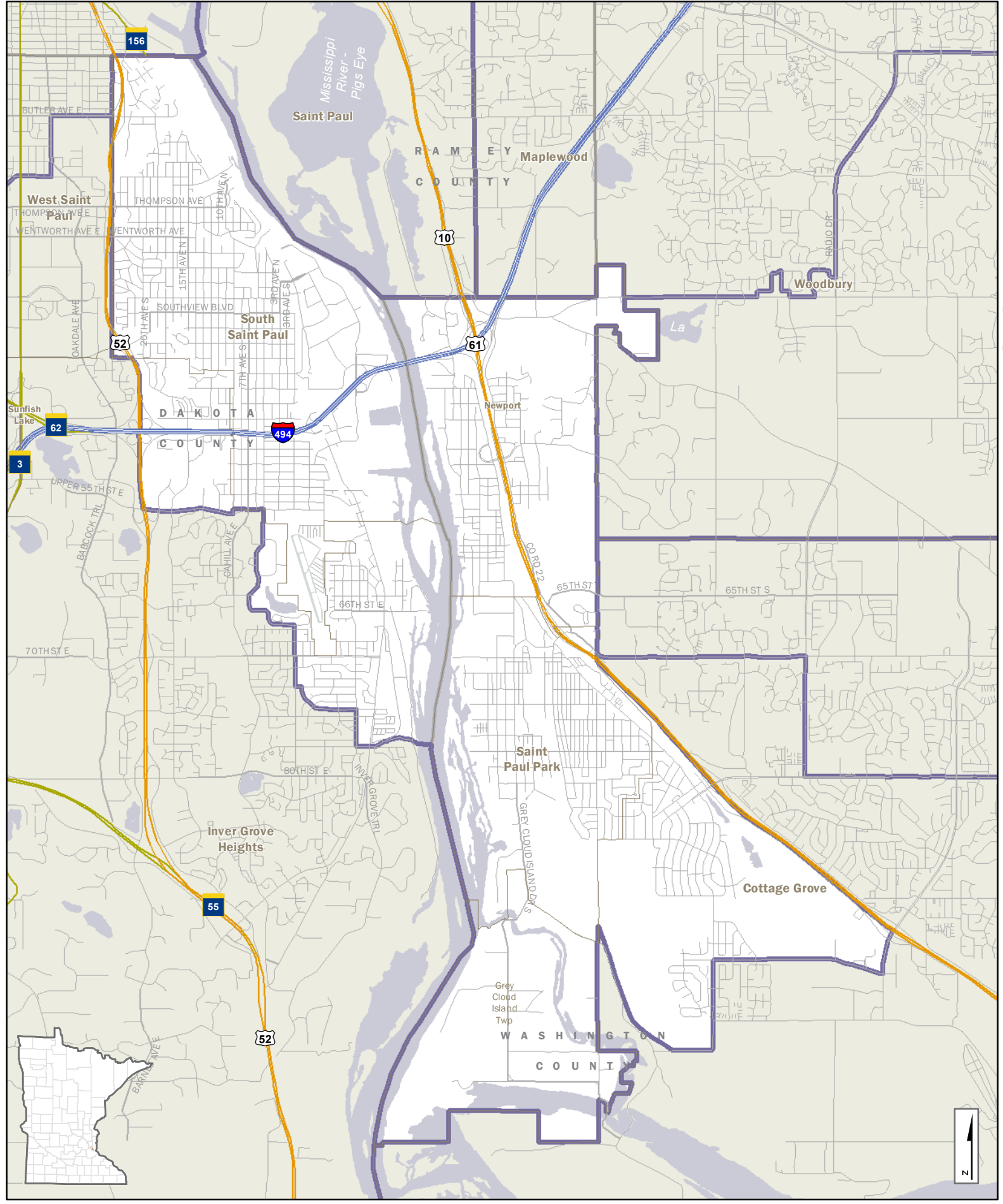


- Interstate Hwy
 - US Hwy
 - State Hwy
 - Ramps
 - County Road
 - Local Road
- | | |
|----------------|------------------|
| CITY-TOWN NAME | Cities and Towns |
| 53A | House Districts |
| | Counties |
| | Lakes & Streams |

House District 53A

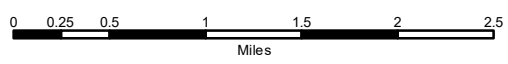


Q:\Geodatabase\HouseDistricts\Redistrict2022\03 - House Districts\53A - Portrait - v01.mxd

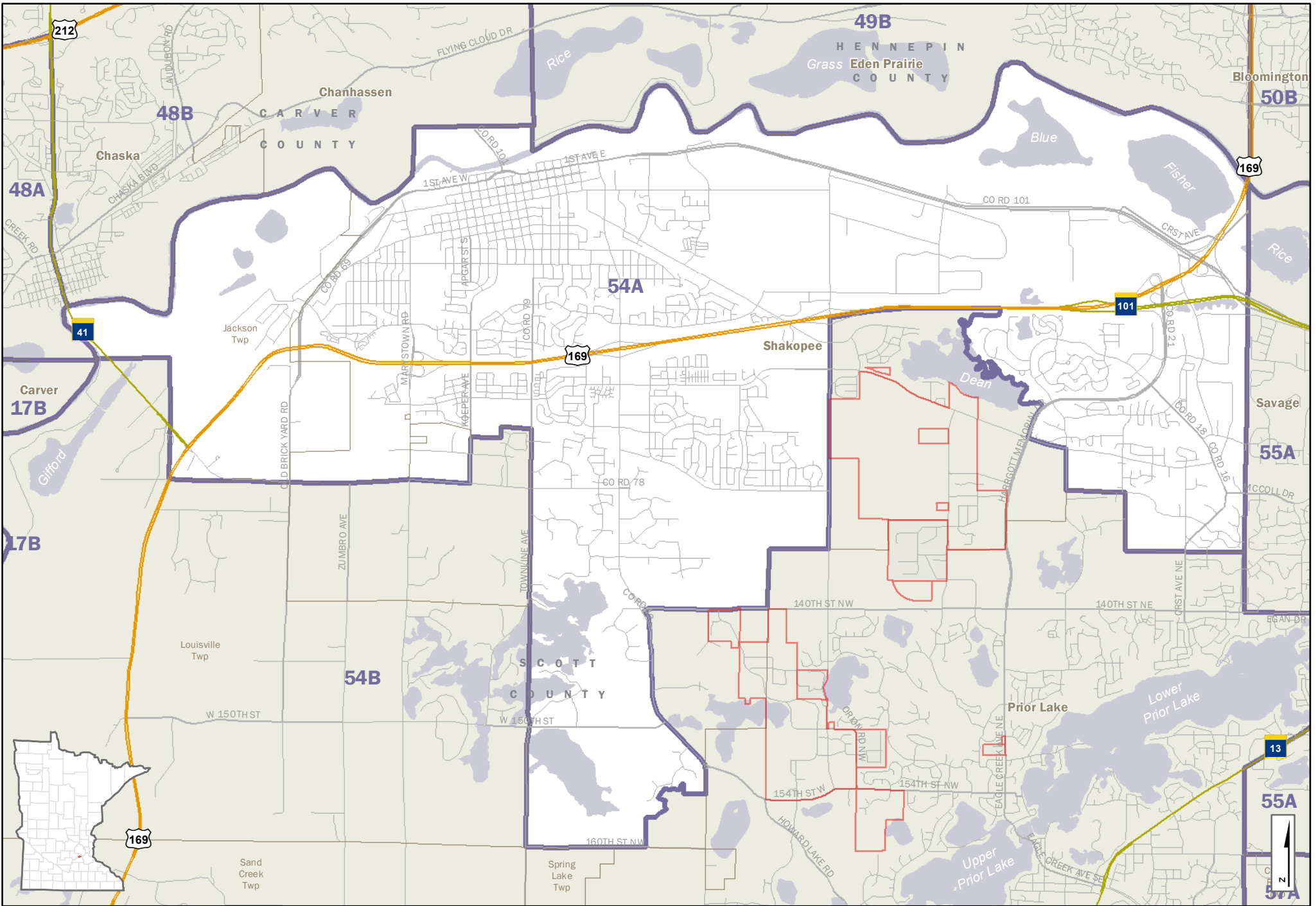


- Interstate Hwy
 - US Hwy
 - State Hwy
 - Ramps
 - County Road
 - Local Road
- | | |
|----------------|------------------|
| CITY-TOWN NAME | Cities and Towns |
| 53B | House Districts |
| | Counties |
| | Lakes & Streams |

House District 53B

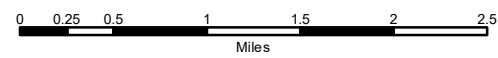


C:\Geodata\Mapas\House\dist\53B\Redist\2022\20220131\house\53b\53b_Portal_v01.mxd

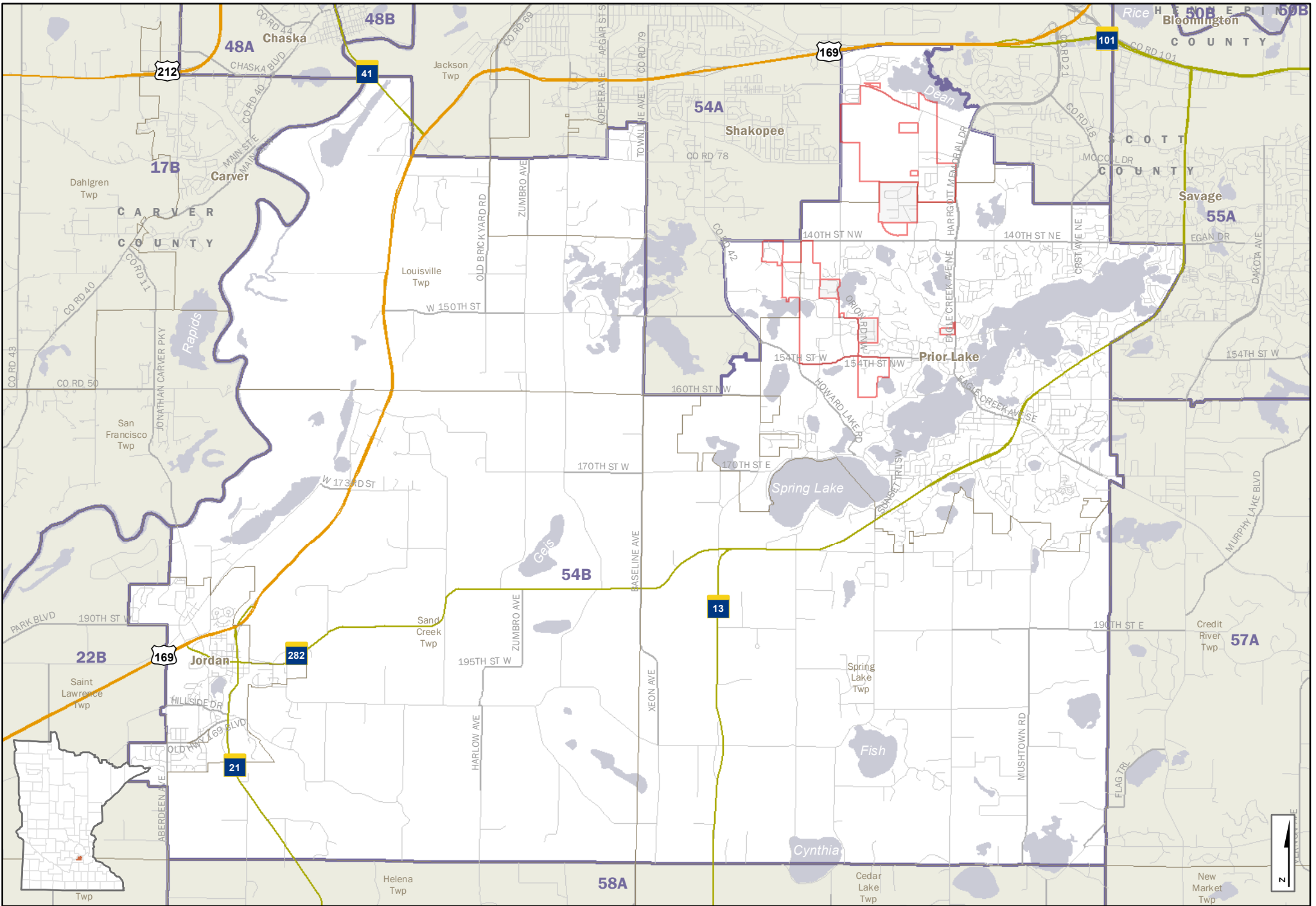


- Interstate Hwy
 - US Hwy
 - State Hwy
 - Ramps
 - County Road
 - Local Road
- | | |
|----------------|------------------|
| CITY-TOWN NAME | Cities and Towns |
| 54A | House Districts |
| | Counties |
| | Lakes & Streams |

House District 54A

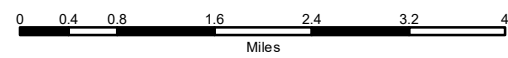


C:\Geodata\Maps\House\district\161812\2020\A-Size\House\Districts_Landscape_v01.mxd

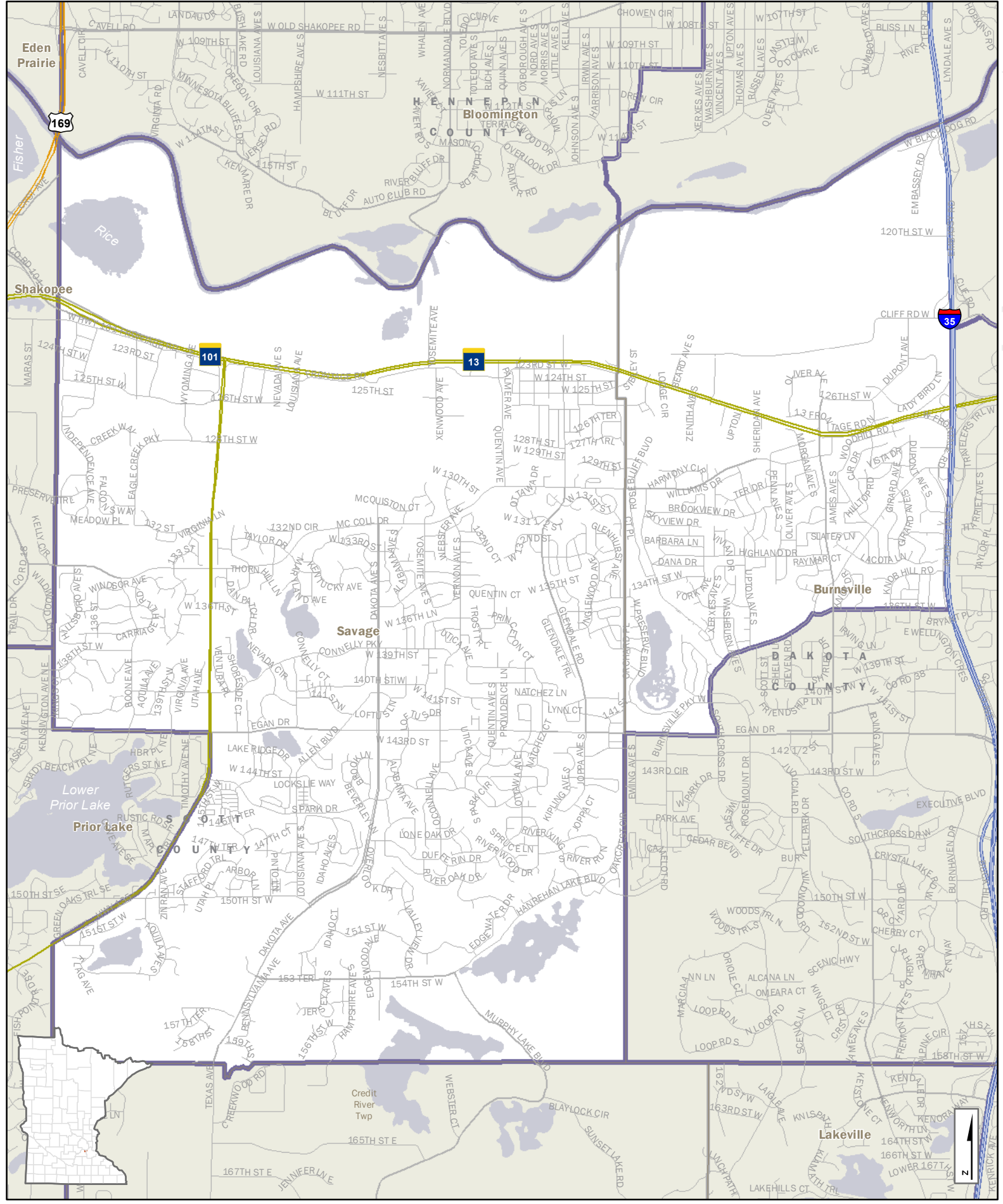


- Interstate Hwy
 - US Hwy
 - State Hwy
 - Ramps
 - County Road
 - Local Road
- | | |
|----------------|------------------|
| CITY/TOWN NAME | Cities and Towns |
| 54B | House Districts |
| | Counties |
| | Lakes & Streams |

House District 54B

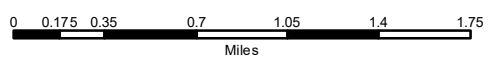


C:\Geodata\Maps\House\district\12122020\1-Seal\House\Districts - Landscape_vtd.mxd

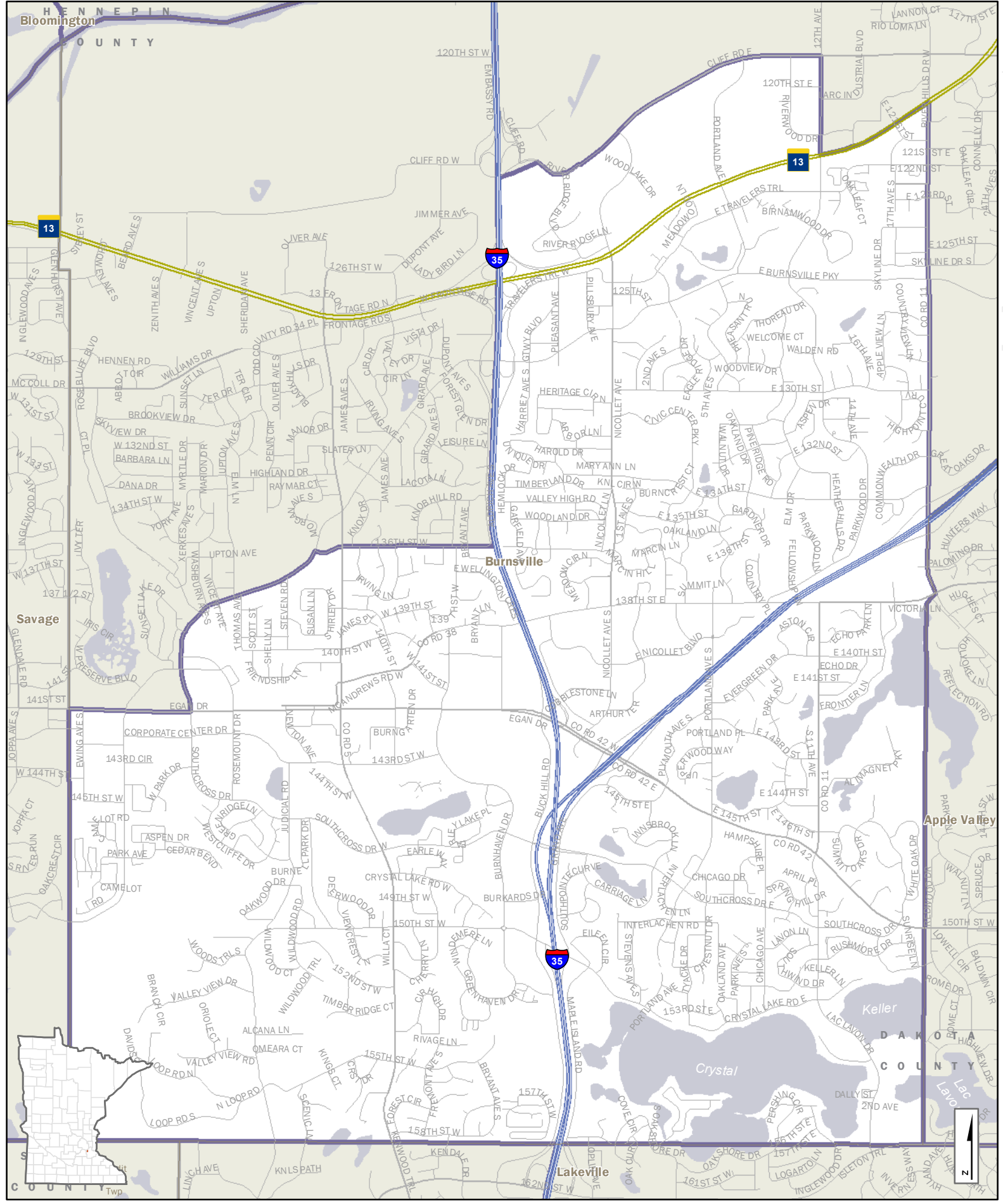


- Interstate Hwy
 - US Hwy
 - State Hwy
 - Ramps
 - County Road
 - Local Road
- | | |
|----------------|------------------|
| GITY-TOWN NAME | Cities and Towns |
| 55A | House Districts |
| | Counties |
| | Lakes & Streams |

House District 55A



C:\GIS\MapInfo\HouseDistricts\Redistrict2022\2022HouseDistricts_Portal_V01.mxd

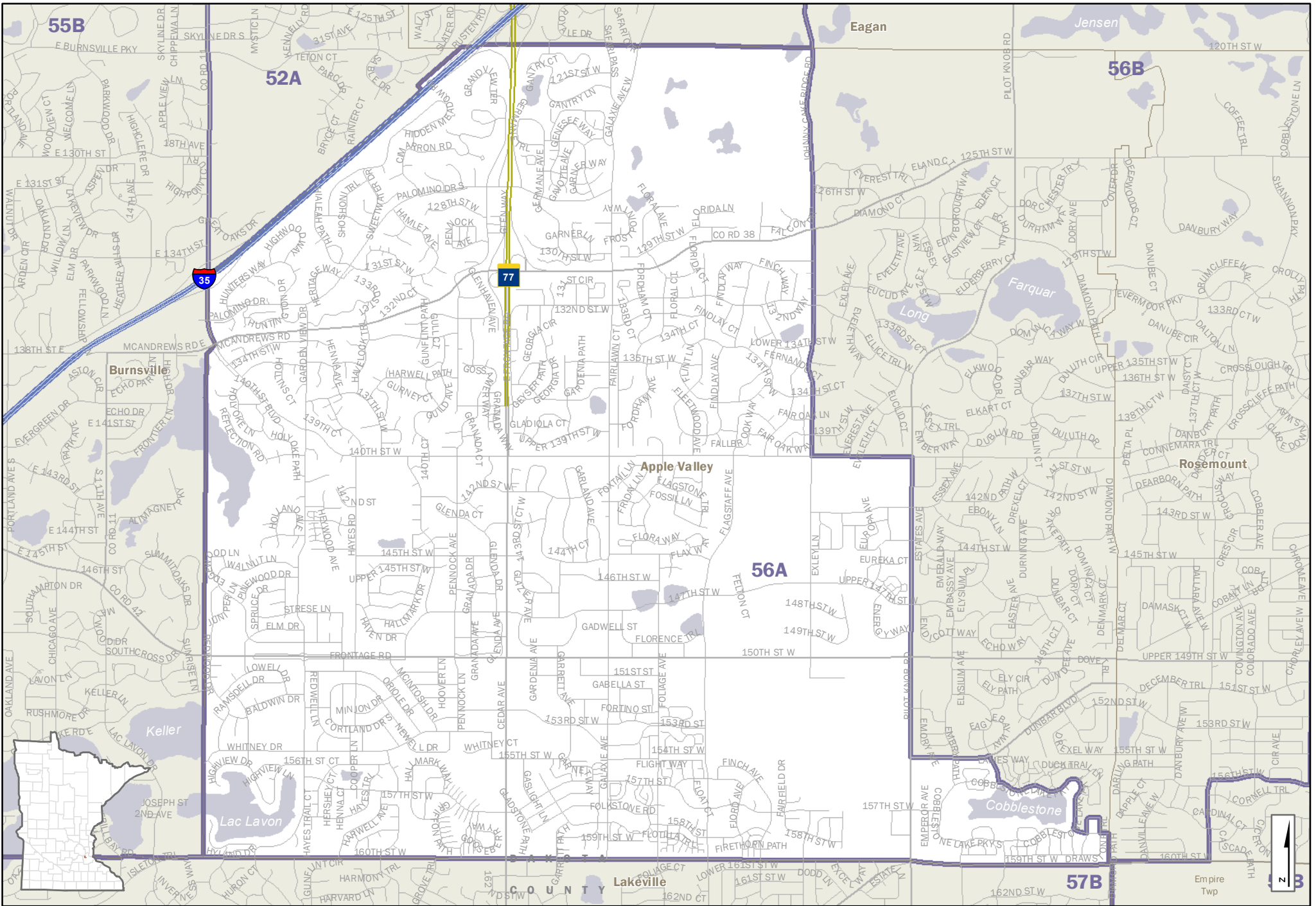


- Interstate Hwy
 - US Hwy
 - State Hwy
 - Ramps
 - County Road
 - Local Road
- | CITY/TOWN NAME | House Districts | Counties | Lakes & Streams |
|----------------|-----------------|----------|-----------------|
| 55B | | | |

House District 55B

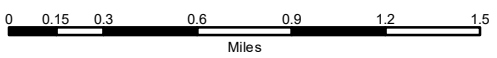


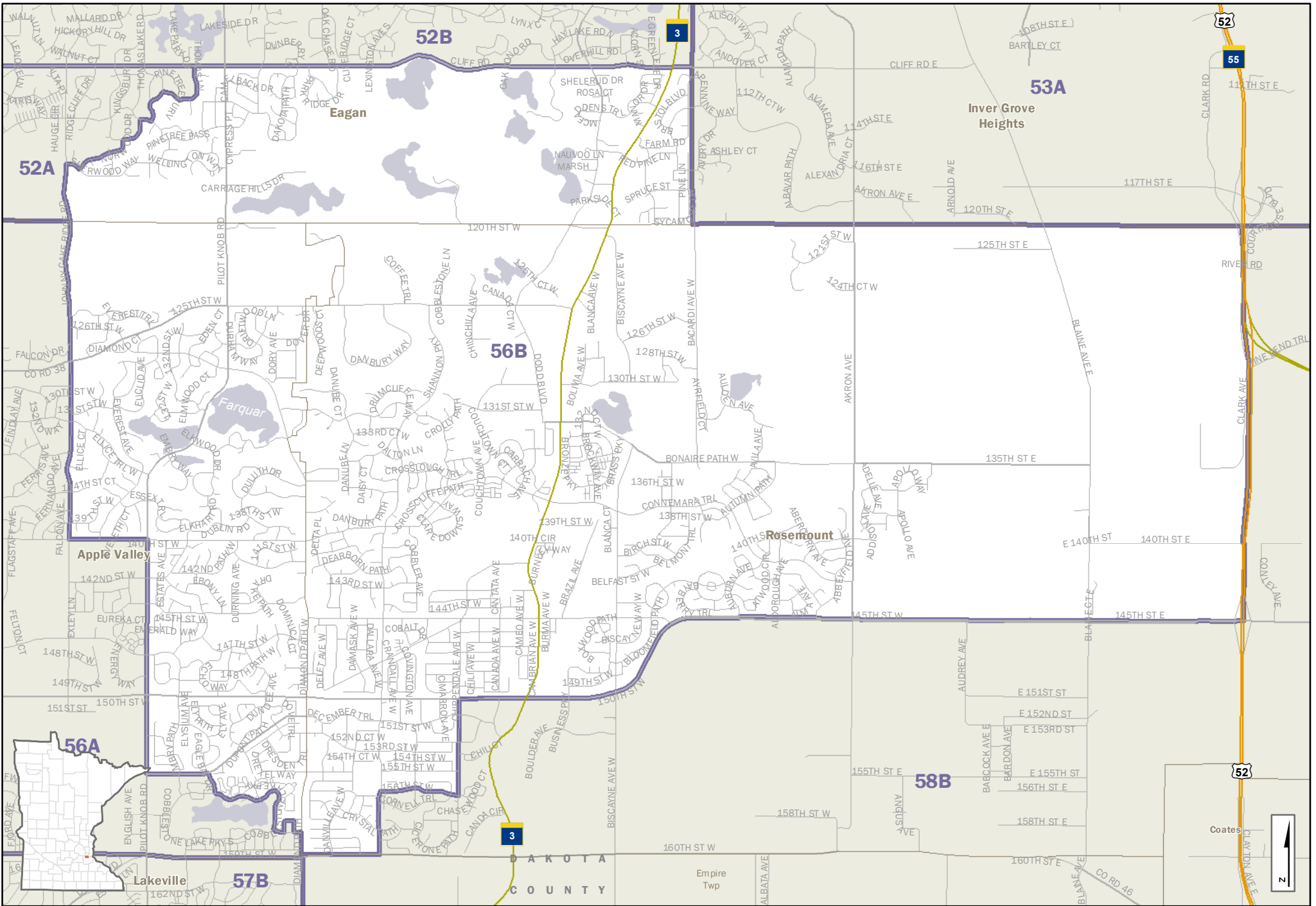
C:\Geodatabase\Hennepin\HouseDistricts\Redistrict2022\2022HouseDistricts_Portal_V01.mxd



- Interstate Hwy
 - US Hwy
 - State Hwy
 - Ramps
 - County Road
 - Local Road
- | | |
|----------------|------------------|
| CITY/TOWN NAME | Cities and Towns |
| 56A | House Districts |
| | Counties |
| | Lakes & Streams |

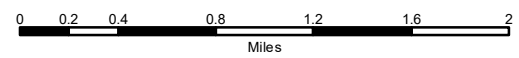
House District 56A



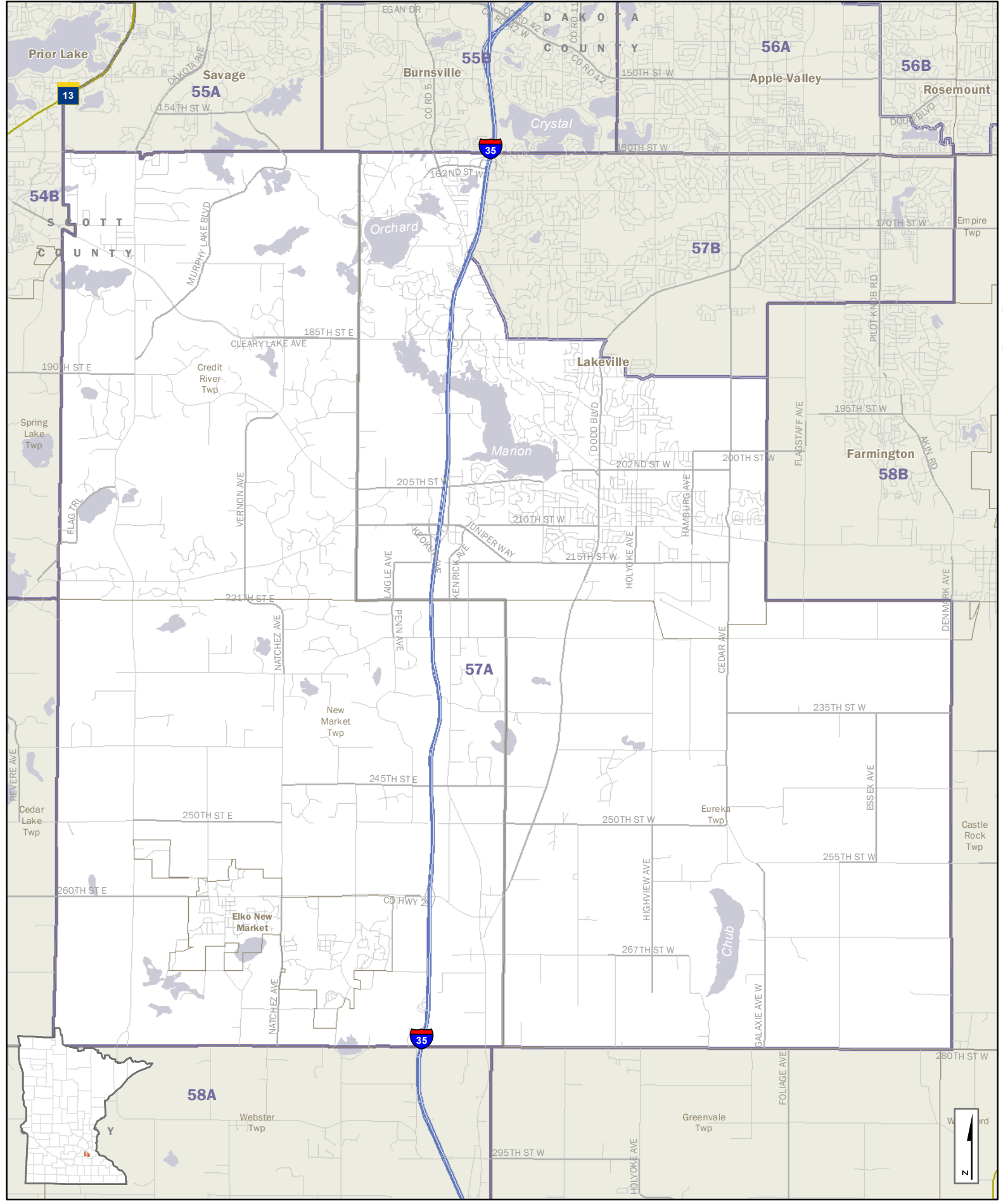


- Interstate Hwy
 - US Hwy
 - State Hwy
 - Ramps
 - County Road
 - Local Road
- | CITY/TOWN NAME | Legend | Description |
|----------------|----------------|------------------|
| Eagan | [Blue outline] | Cities and Towns |
| 56B | [Blue outline] | House Districts |
| Dakota County | [Grey outline] | Counties |
| Lakeville | [Blue outline] | Cities and Towns |
| [Blue area] | [Blue area] | Lakes & Streams |

House District 56B

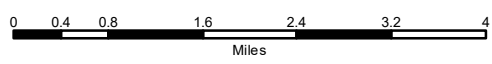


C:\Geodata\Maps\House\district\1918120201A-SpealHouse\Districts_Landscape_V01.mxd

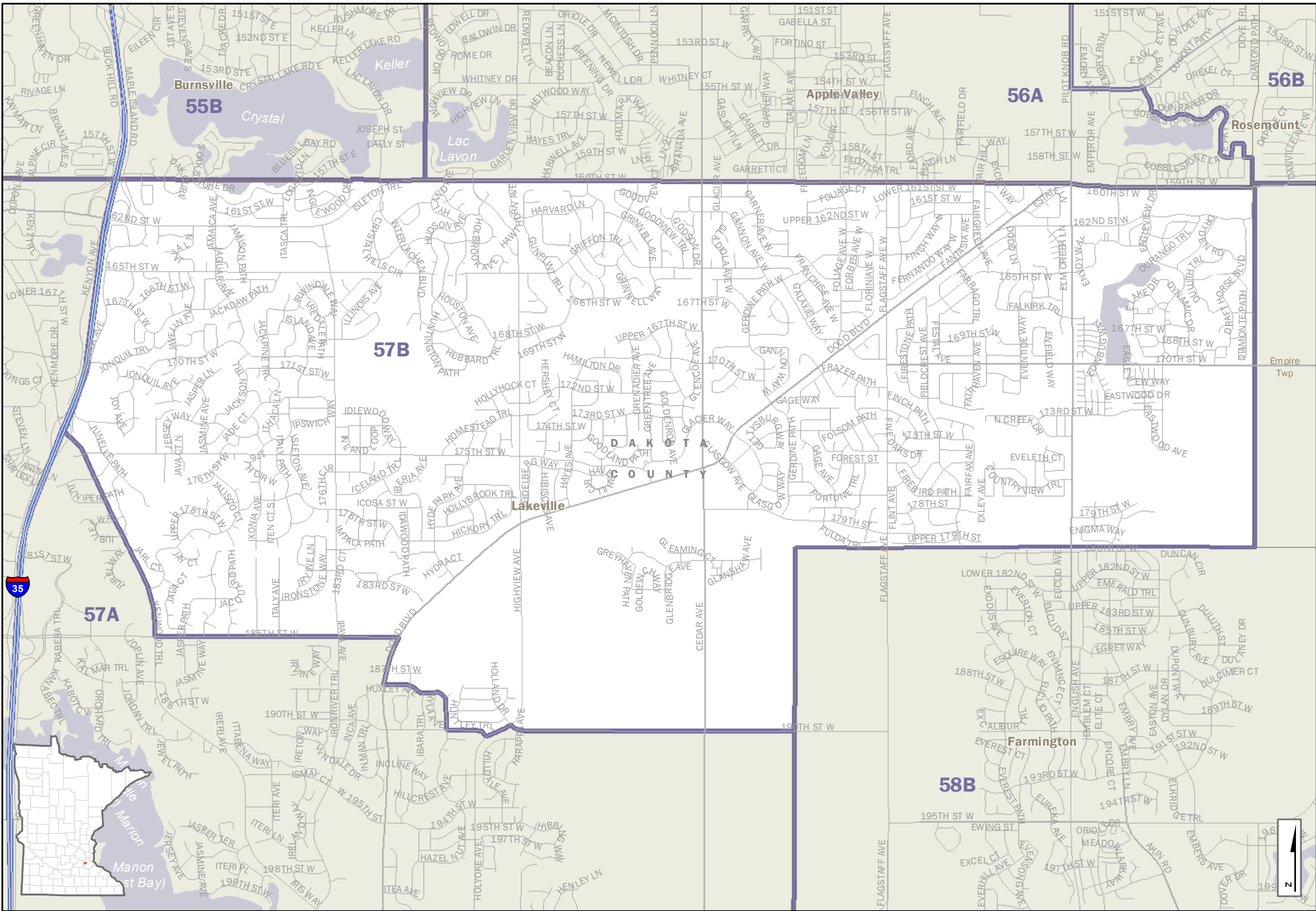


- Interstate Hwy
 - US Hwy
 - State Hwy
 - Ramps
 - County Road
 - Local Road
- | CITY/TOWN NAME | Cities and Towns |
|----------------|------------------|
| 57A | House Districts |
| | Counties |
| | Lakes & Streams |

House District 57A

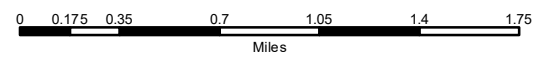


C:\Geodatal\Maps\House\dist\roads\Roads1202\2022\57a\house\dist\roads_Portal_v01.mxd

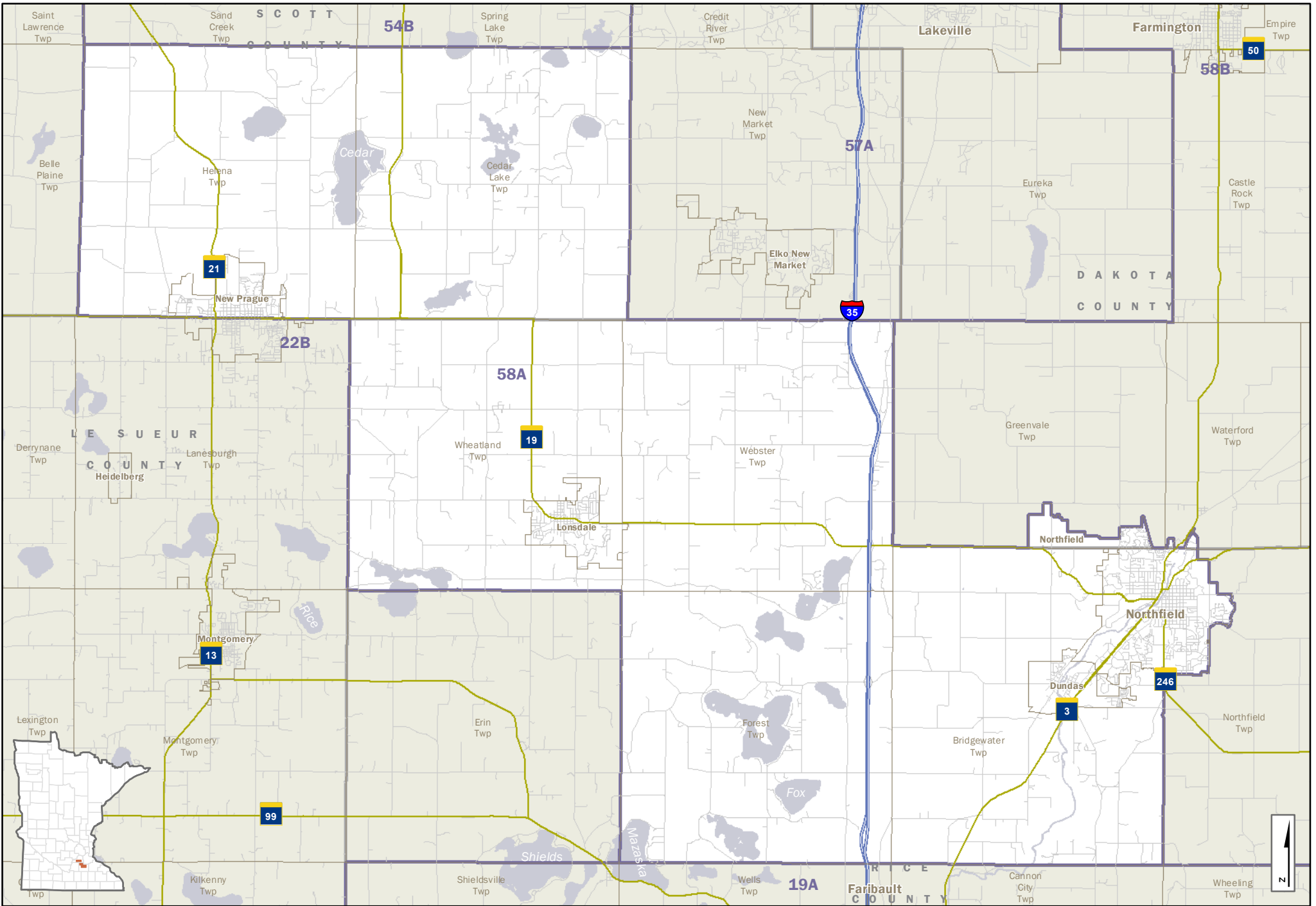


- Interstate Hwy
 - US Hwy
 - State Hwy
 - Ramps
 - County Road
 - Local Road
- | | |
|----------------|------------------|
| CITY-TOWN NAME | Cities and Towns |
| 57B | House Districts |
| | Counties |
| | Lakes & Streams |

House District 57B



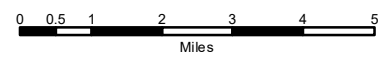
C:\Geodaten\Maps\House\district\57\57B\2020\A-Size\HouseDistricts_Landscape_V01.mxd

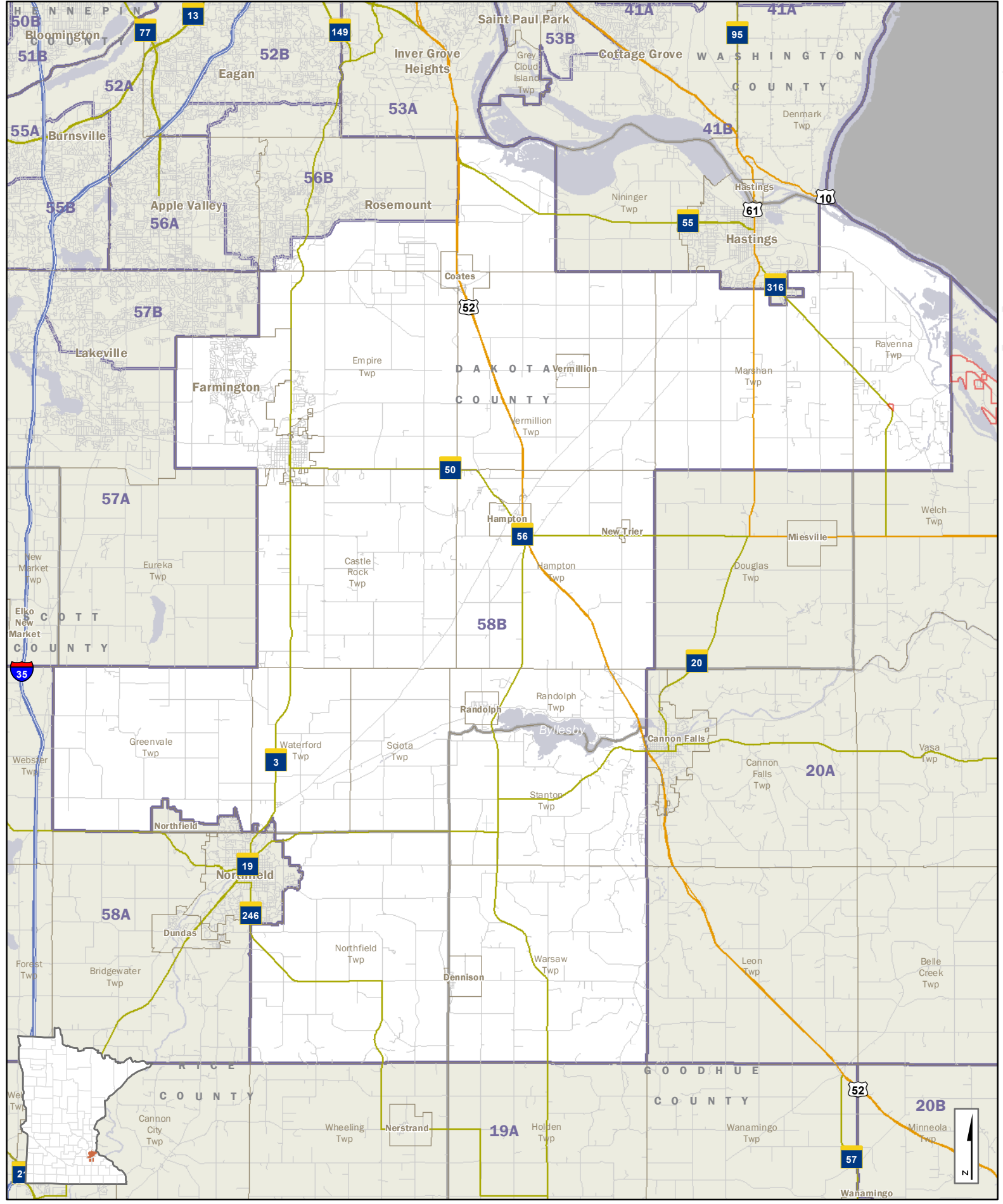


C:\Geodata\Maps\House\district\01812020\A-Size\House\Districts_Landscape_V01.mxd

- Interstate Hwy
 - US Hwy
 - State Hwy
 - Ramps
 - County Road
 - Local Road
- | | |
|----------------|------------------|
| CITY-TOWN NAME | Cities and Towns |
| 58A | House Districts |
| | Counties |
| | Lakes & Streams |

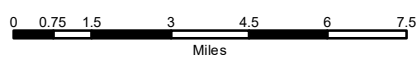
House District 58A



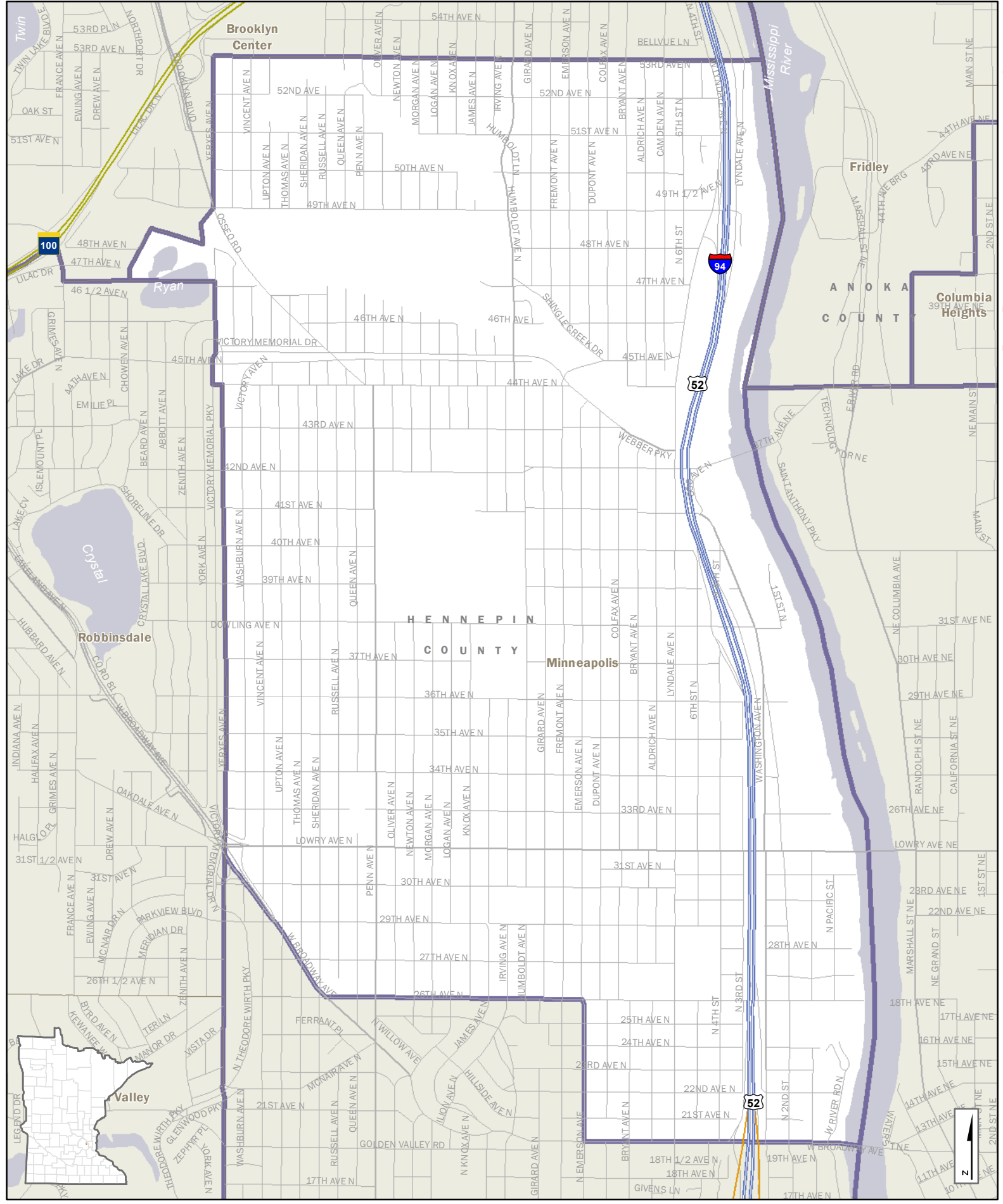


- Interstate Hwy
 - US Hwy
 - State Hwy
 - Ramps
 - County Road
 - Local Road
- | CITY/TOWN NAME | |
|----------------|-----------------|
| 58B | House Districts |
| | Counties |
| | Lakes & Streams |

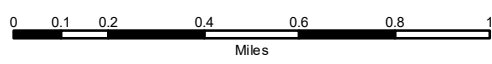
House District 58B



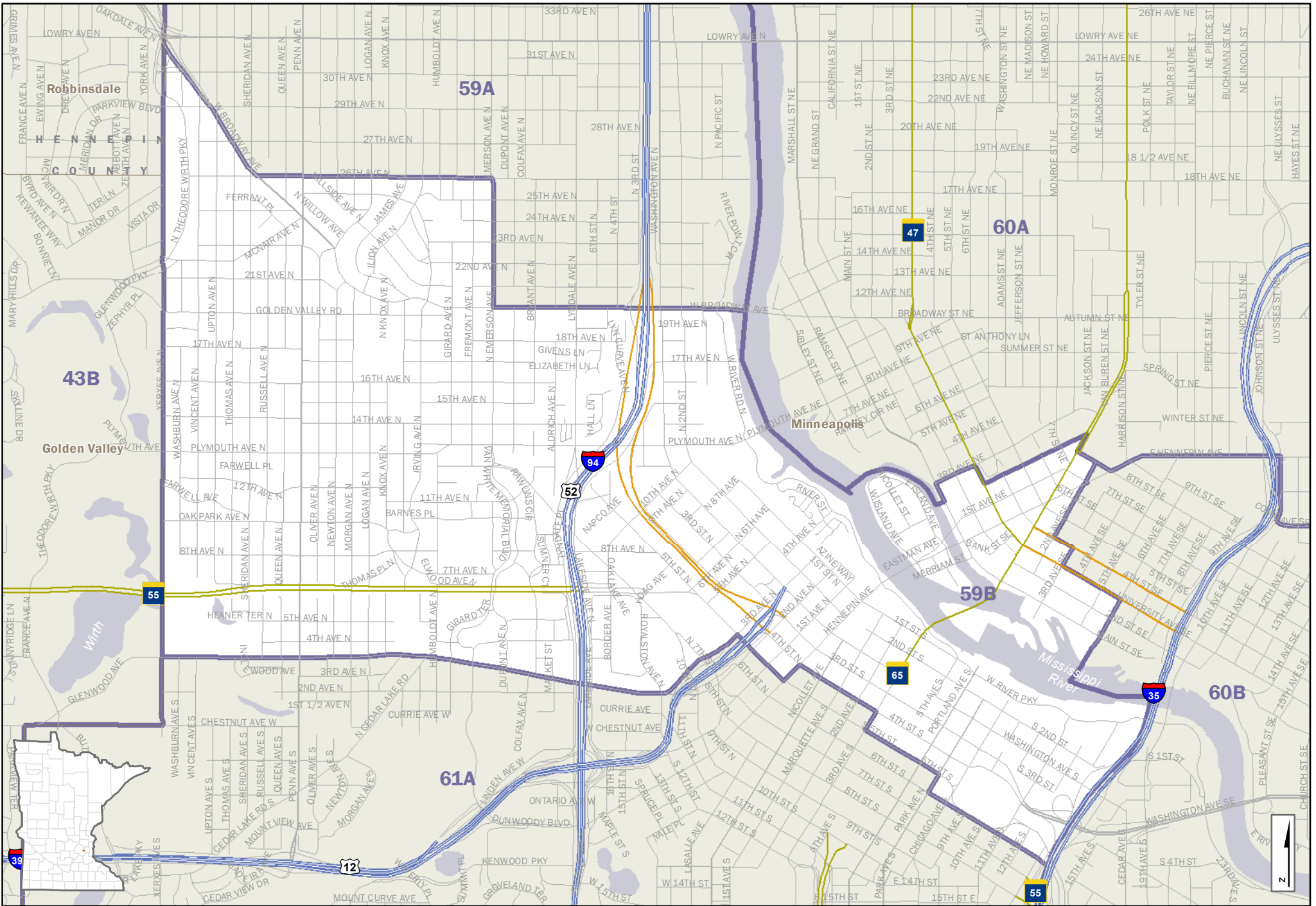
C:\Geodata\Mapas\House\dist\indst\Redist\2020\house\dist\indst\58B\Printout_V01.mxd



House District 59A

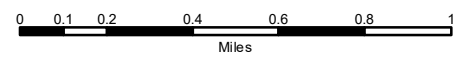


C:\Geodata\MapInfo\HouseDistricts\Redistrict2022\59A\HouseDistricts_Portal_V01.mxd

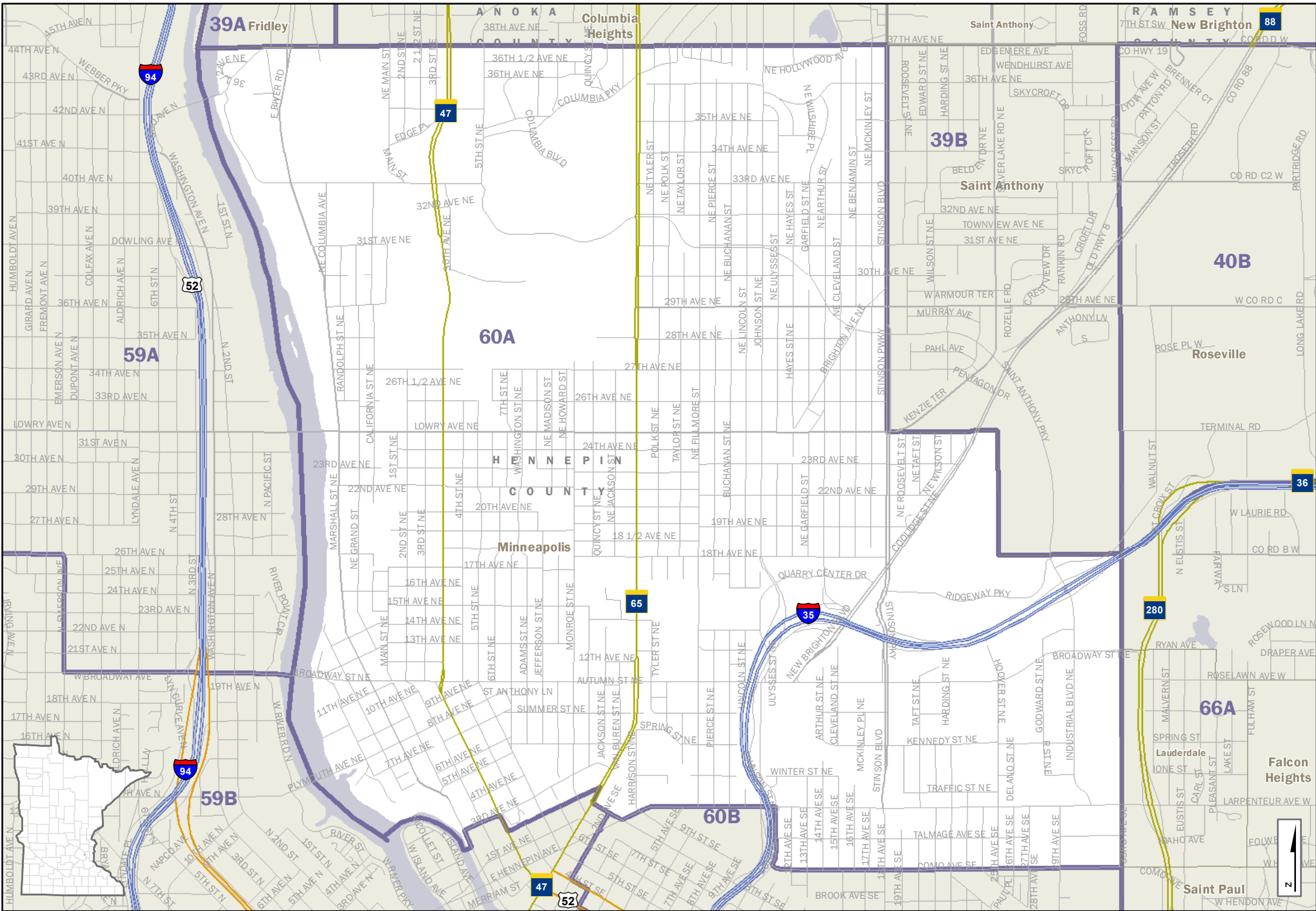


- Interstate Hwy
 - US Hwy
 - State Hwy
 - Ramps
 - County Road
 - Local Road
- | | |
|----------------|------------------|
| CITY/TOWN NAME | Cities and Towns |
| | House Districts |
| | Counties |
| | Lakes & Streams |

House District 59B

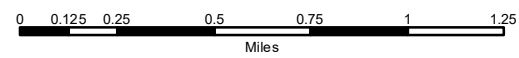


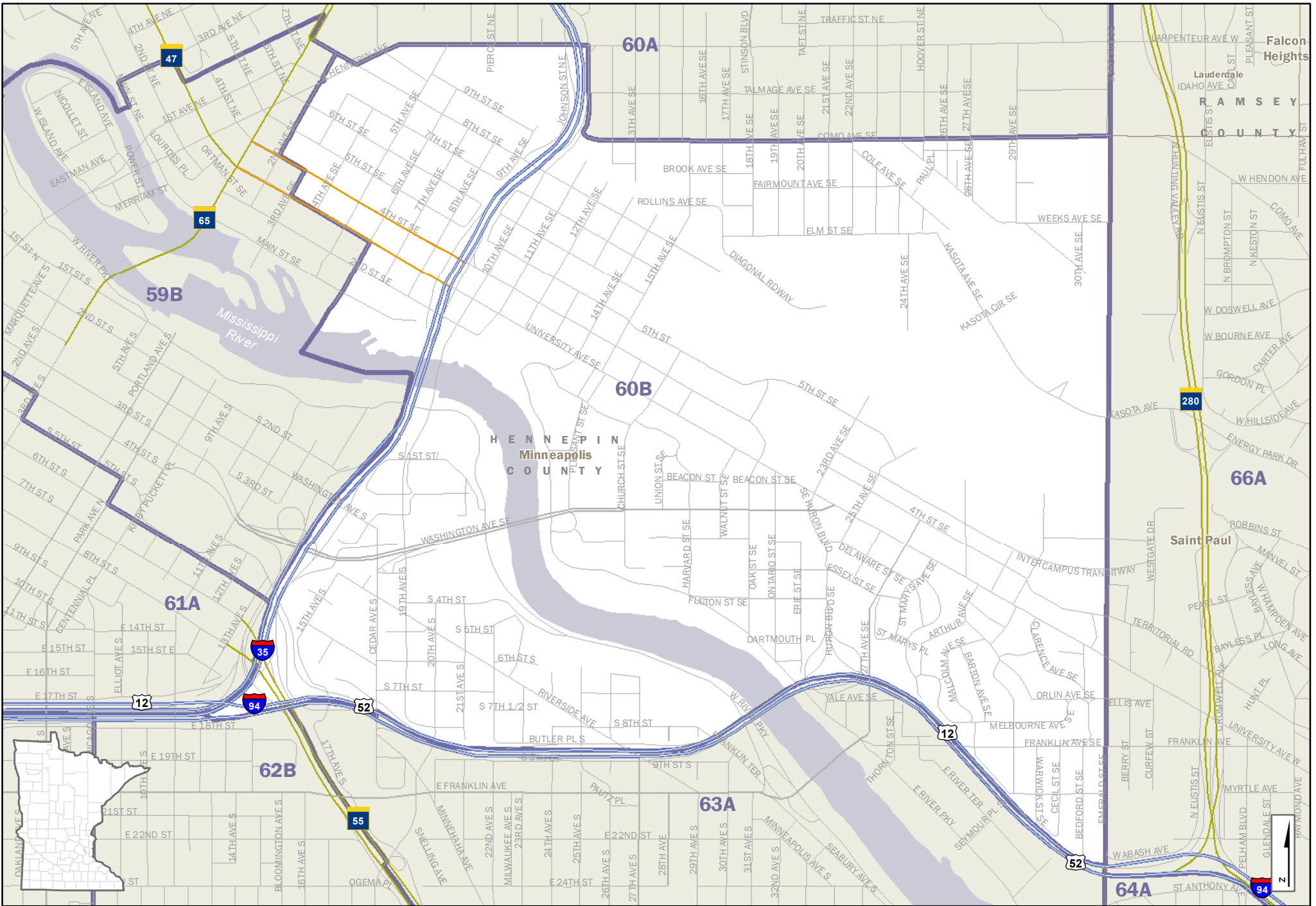
C:\Geodata\Maps\House\district\59\12\2020\A-Size\House\Districts_Landscape_v01.mxd



- Interstate Hwy
 - US Hwy
 - State Hwy
 - Ramps
 - County Road
 - Local Road
- | CITY/TOWN NAME | Counties | Lakes & Streams |
|----------------|-----------------|-----------------|
| 60A | House Districts | Counties |
| | Counties | Lakes & Streams |

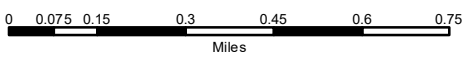
House District 60A

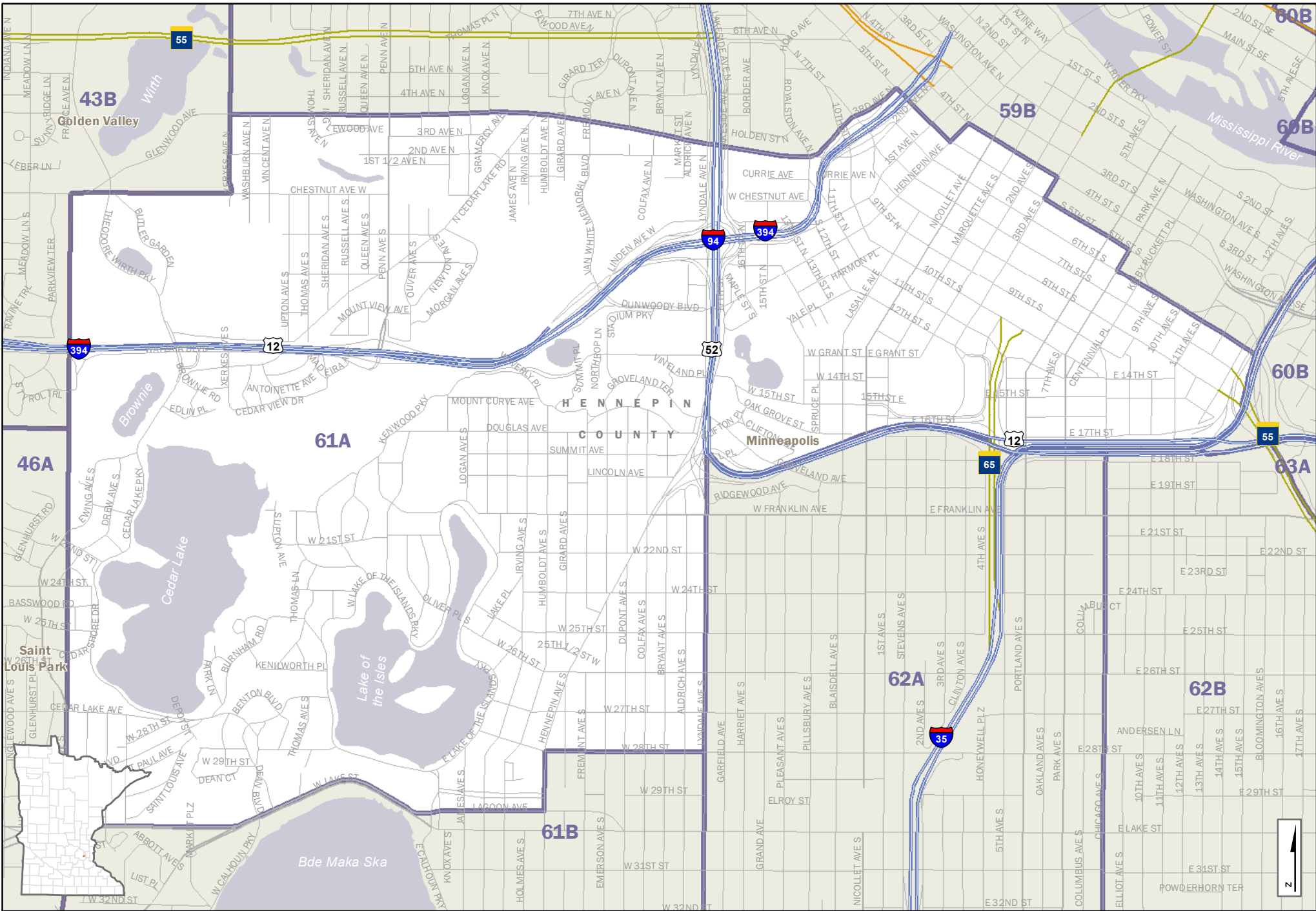




- Interstate Hwy
 - US Hwy
 - State Hwy
 - Ramps
 - County Road
 - Local Road
- | | |
|----------------|------------------|
| CITY/TOWN NAME | Cities and Towns |
| 60B | House Districts |
| | Counties |
| | Lakes & Streams |

House District 60B

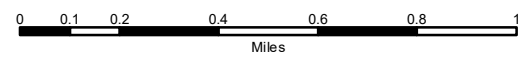


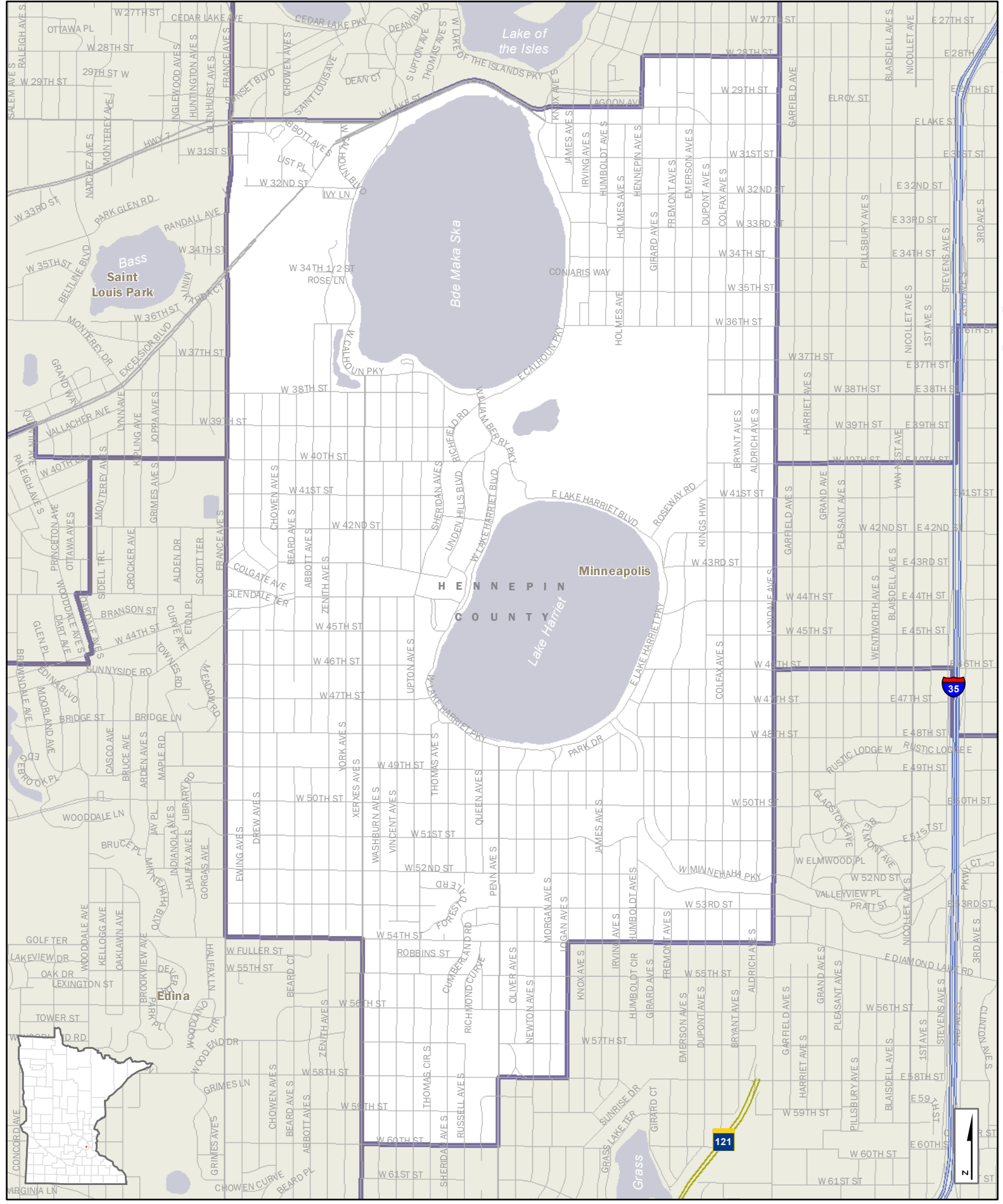


C:\Geodata\MapInfo\House\dist\61a\61a2020v1-A\SizeHouseDistricts_Landscape_v01.mxd

- | | | | | | |
|--|----------------|--|----------------|--|------------------|
| | Interstate Hwy | | CITY-TOWN NAME | | Cities and Towns |
| | US Hwy | | 61A | | House Districts |
| | State Hwy | | | | Counties |
| | Ramps | | | | Lakes & Streams |
| | County Road | | | | |
| | Local Road | | | | |

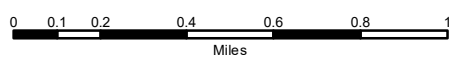
House District 61A



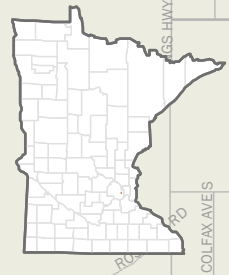
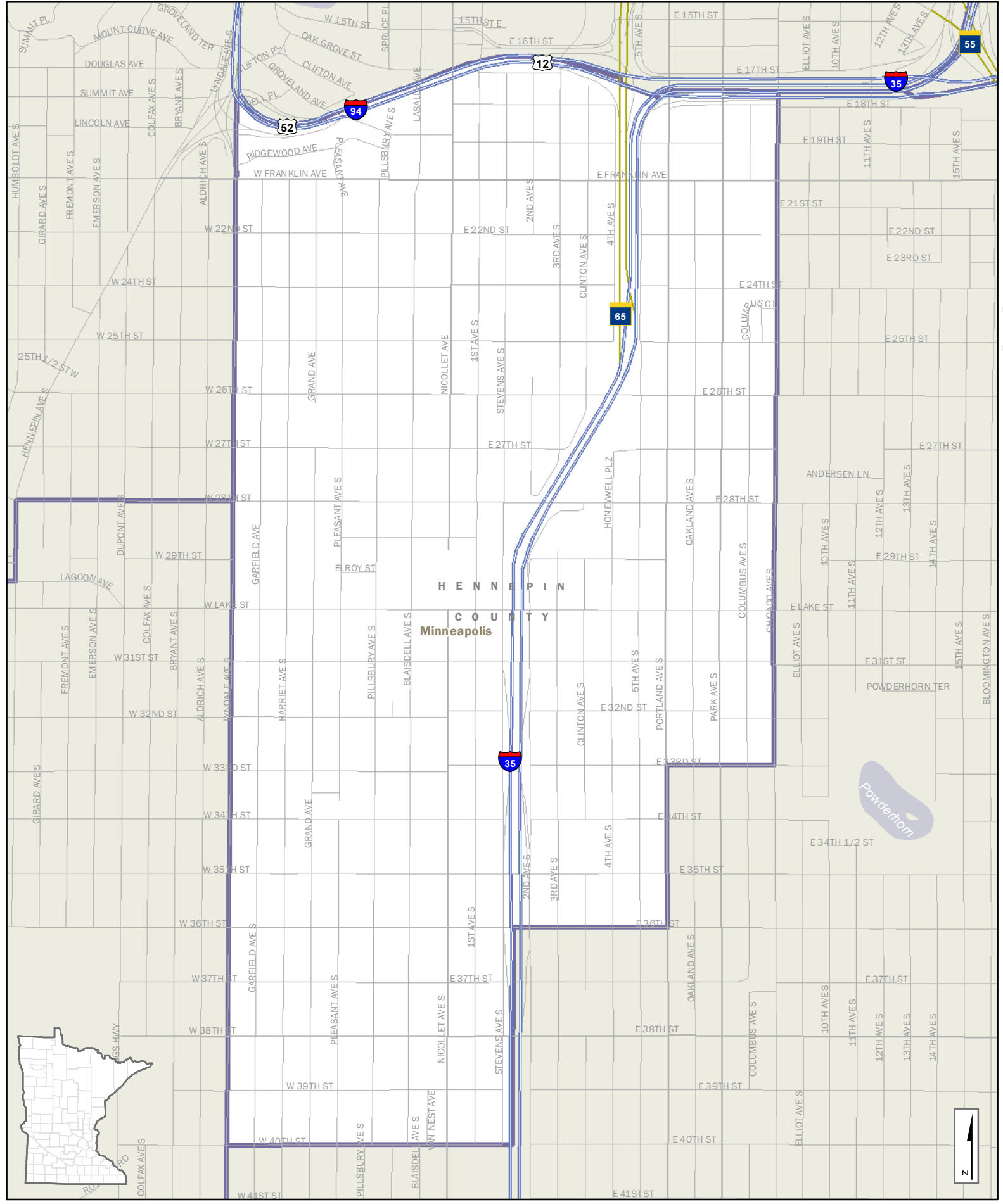


- Interstate Hwy
 - US Hwy
 - State Hwy
 - Ramps
 - County Road
 - Local Road
- | | |
|--|-----------------|
| | CITY-TOWN NAME |
| | 61B |
| | House Districts |
| | Counties |
| | Lakes & Streams |

House District 61B

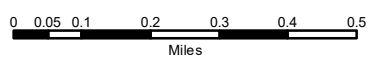


C:\Geodatal\Mapas\House\dist\61B\61B_Portal_v01.mxd

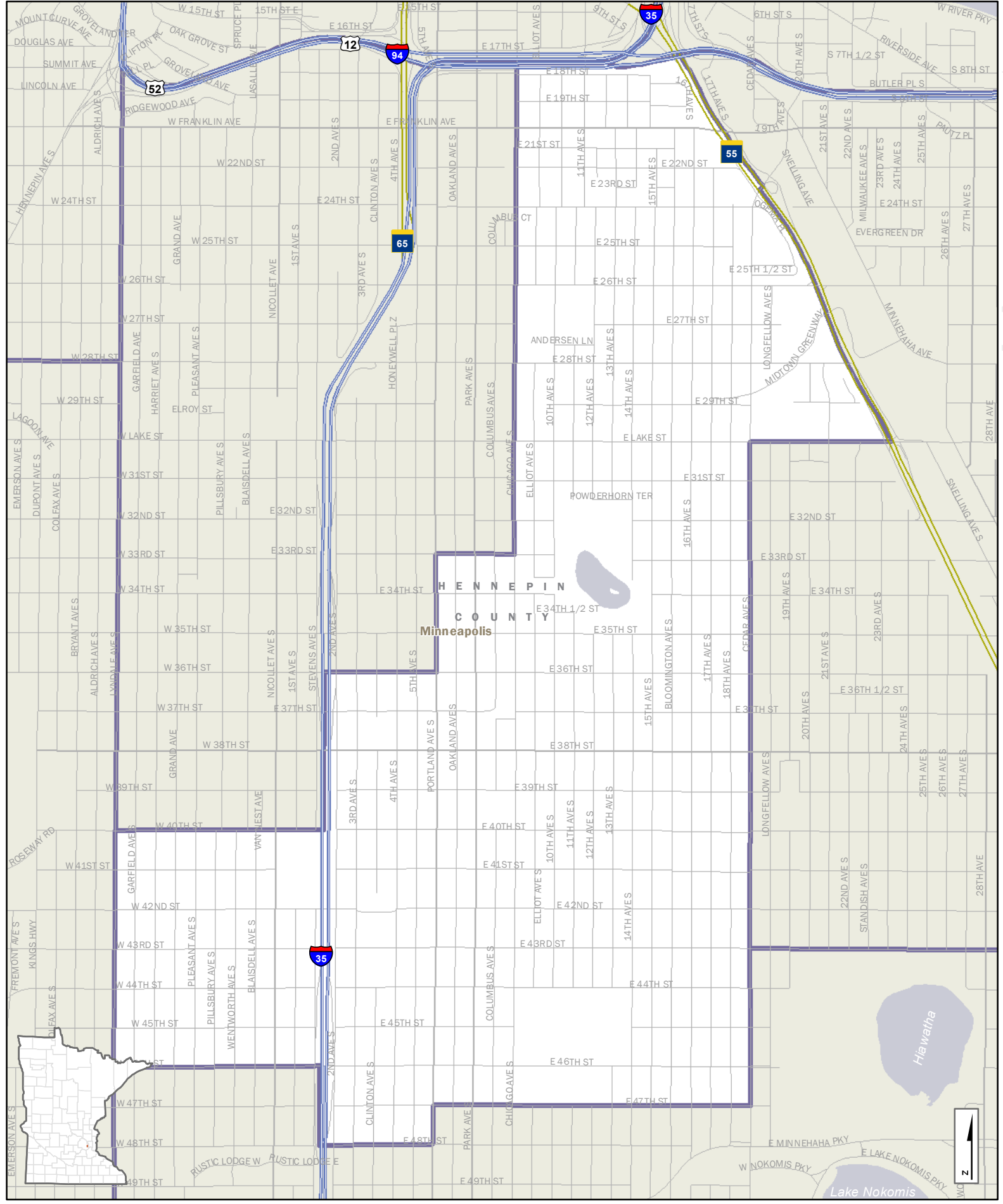


- Interstate Hwy
 - US Hwy
 - State Hwy
 - Ramps
 - County Road
 - Local Road
- | | |
|----------------|------------------|
| CITY/TOWN NAME | Cities and Towns |
| 62A | House Districts |
| | Counties |
| | Lakes & Streams |

House District 62A

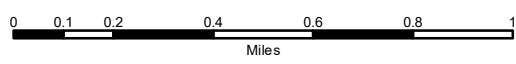


C:\Gisdata\maps\HouseDistricts\Redistrict2022\22a\house\Districts_Portrait_v01.mxd

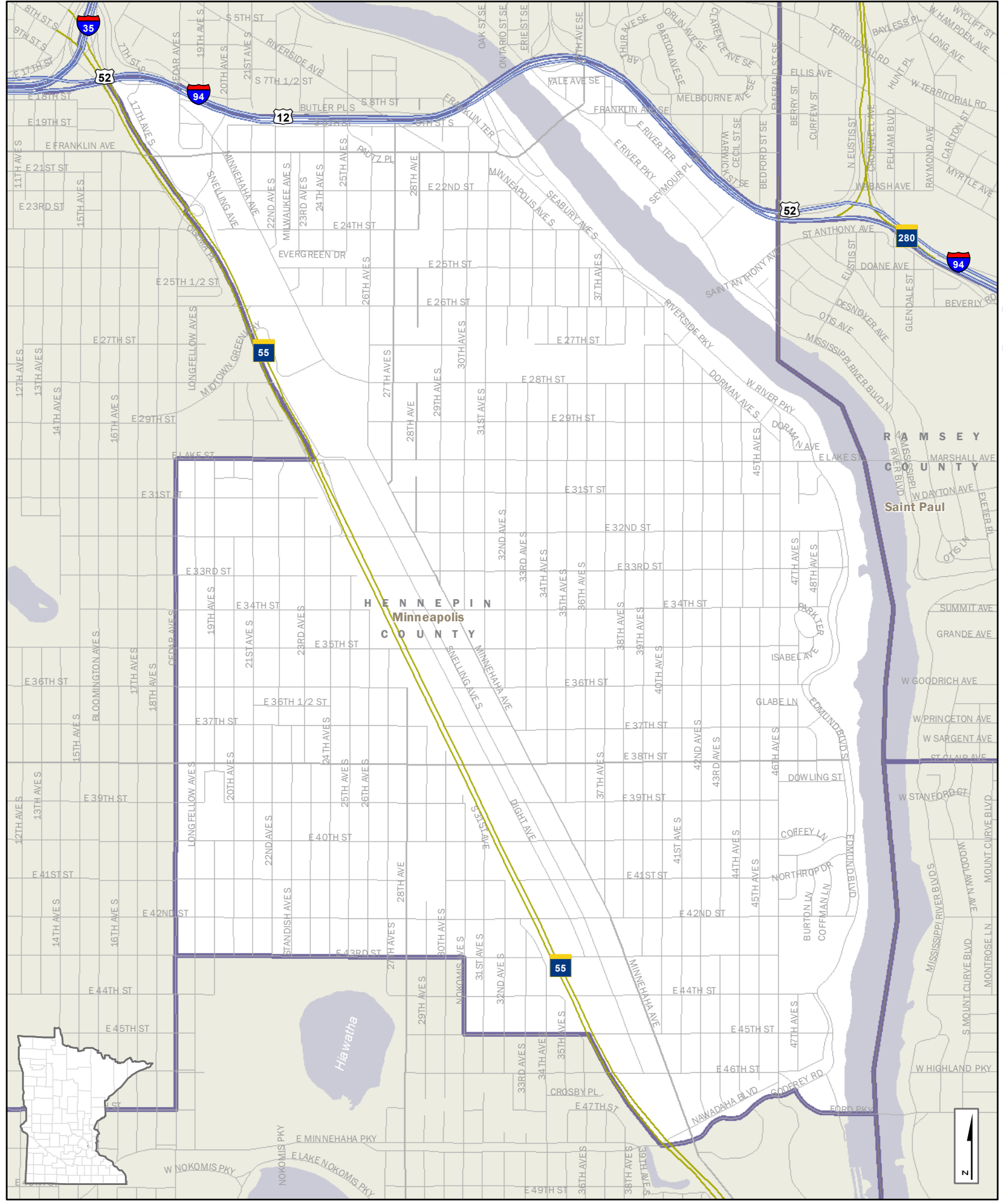


- Interstate Hwy
 - US Hwy
 - State Hwy
 - Ramps
 - County Road
 - Local Road
- | | |
|----------------|------------------|
| CITY/TOWN NAME | Cities and Towns |
| 62B | House Districts |
| | Counties |
| | Lakes & Streams |

House District 62B

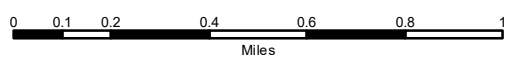


C:\Geodatabase\Houseldistricts\Redistrict2022\62BHouseDistricts_Portal_v01.mxd

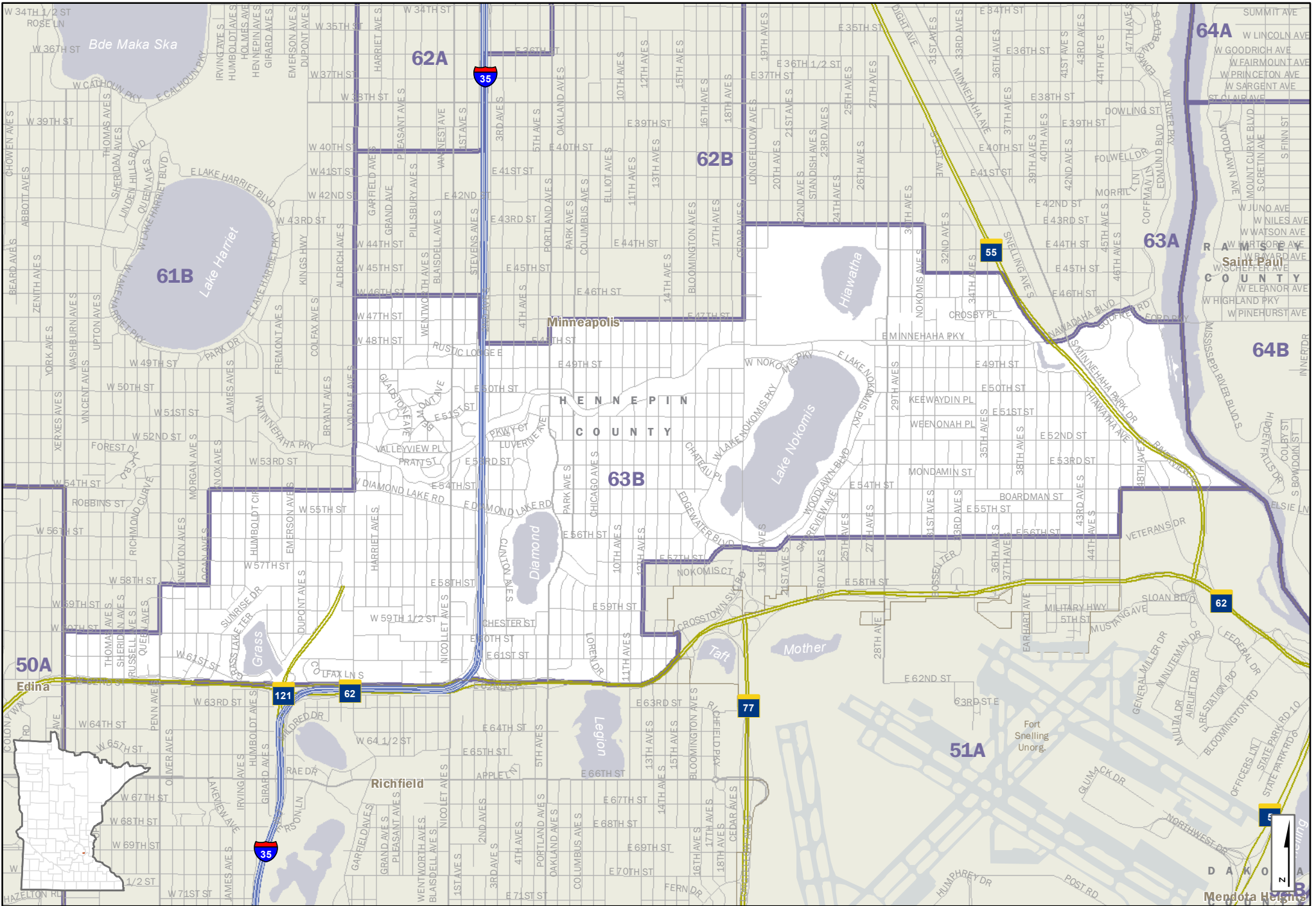


- Interstate Hwy
 - US Hwy
 - State Hwy
 - Ramps
 - County Road
 - Local Road
- | CITY-TOWN NAME | Cities and Towns |
|----------------|------------------|
| 63A | House Districts |
| | Counties |
| | Lakes & Streams |

House District 63A

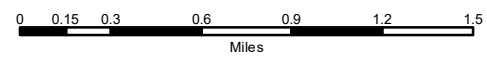


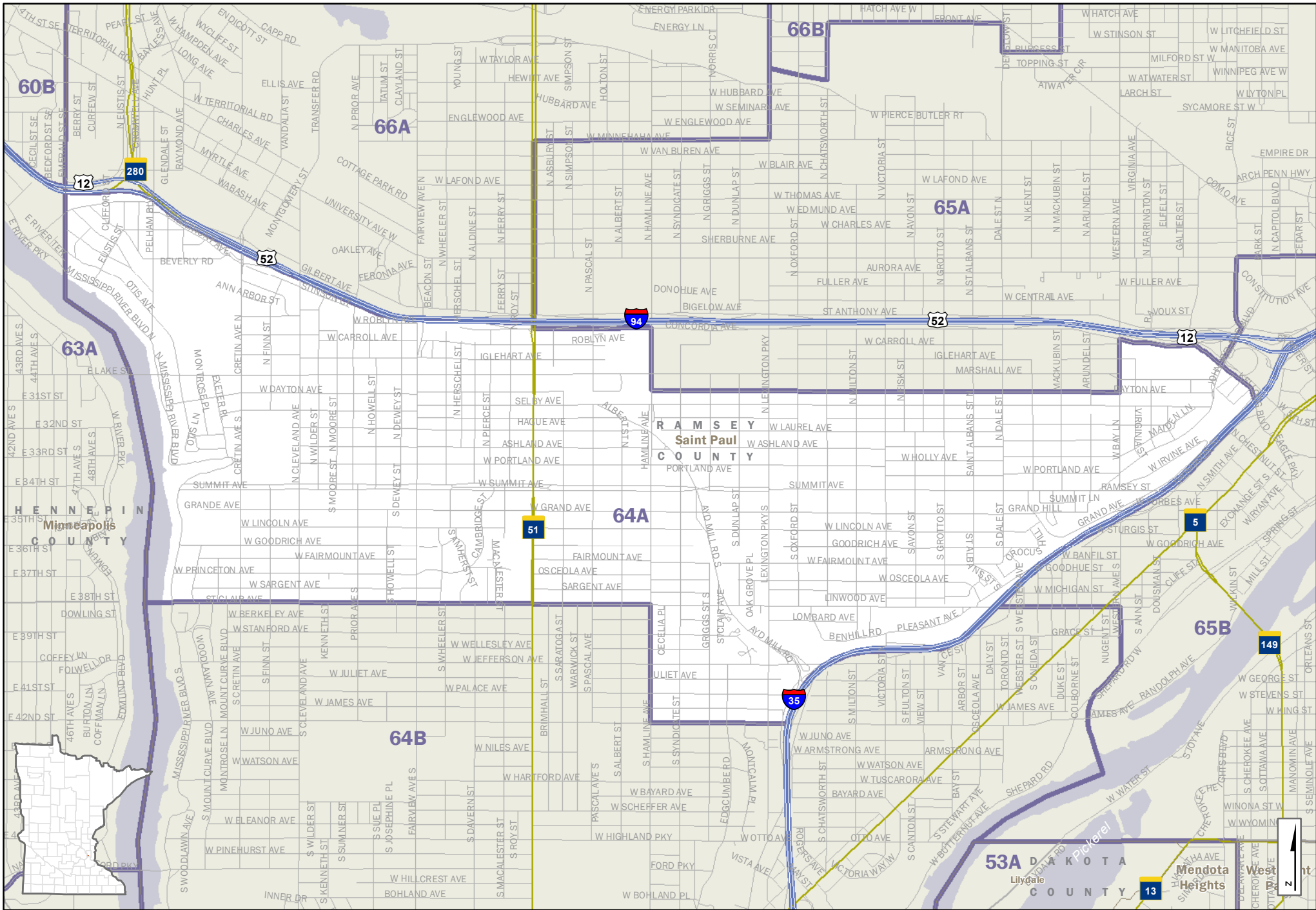
C:\Geodata\MapInfo\HouseDistricts\Redistrict2022\2022HouseDistricts_Portal_V01.mxd



- Interstate Hwy
 - US Hwy
 - State Hwy
 - Ramps
 - County Road
 - Local Road
- | | |
|--|---------------------|
| | CITY-TOWN NAME |
| | 63B House Districts |
| | Counties |
| | Lakes & Streams |

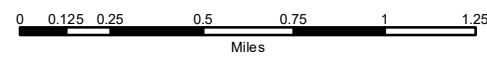
House District 63B

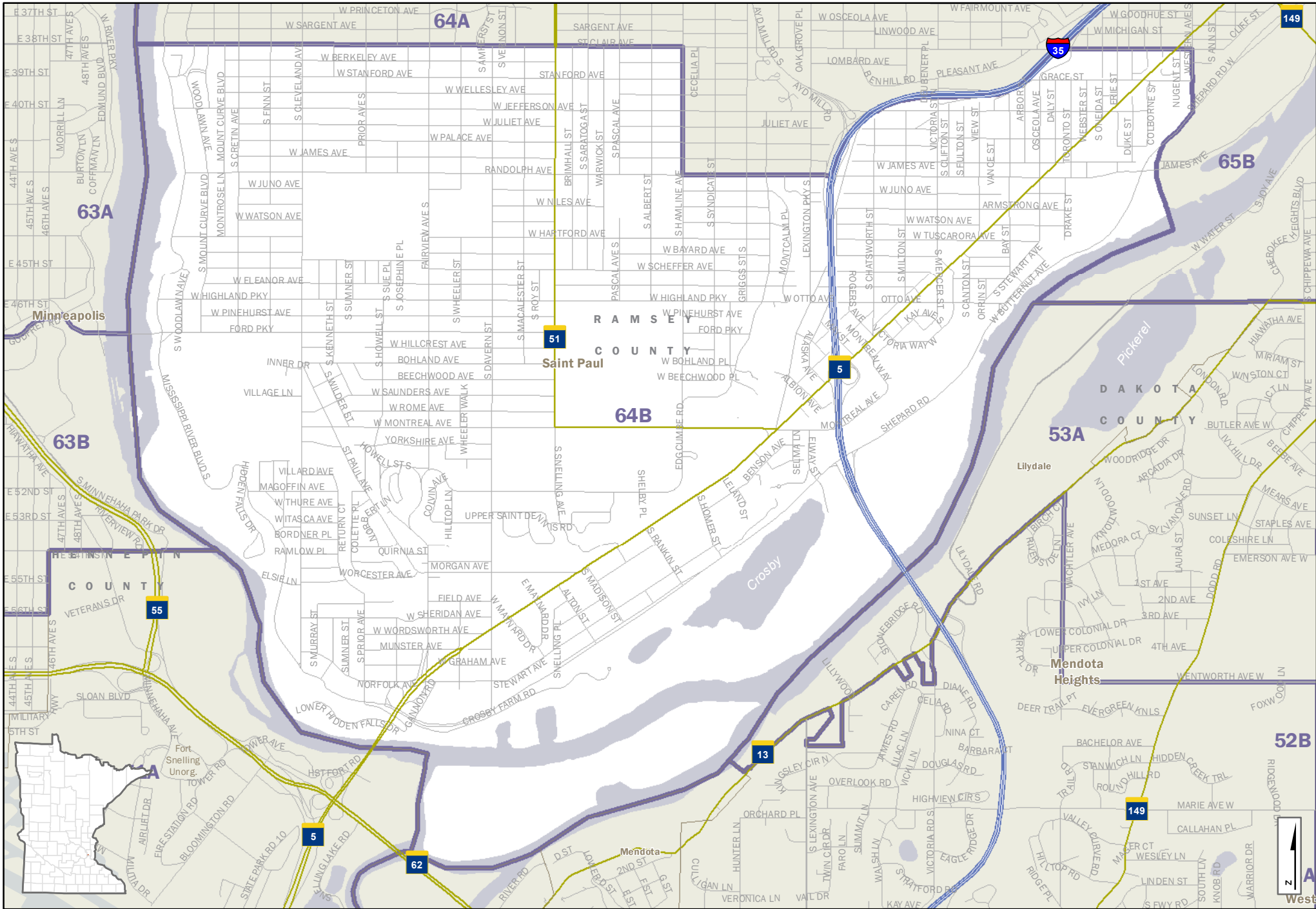




- Interstate Hwy
 - US Hwy
 - State Hwy
 - Ramps
 - County Road
 - Local Road
- | CITY/TOWN NAME | Cities and Towns |
|----------------|------------------|
| 64A | House Districts |
| | Counties |
| | Lakes & Streams |

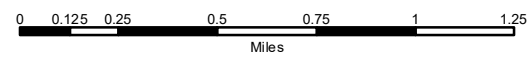
House District 64A

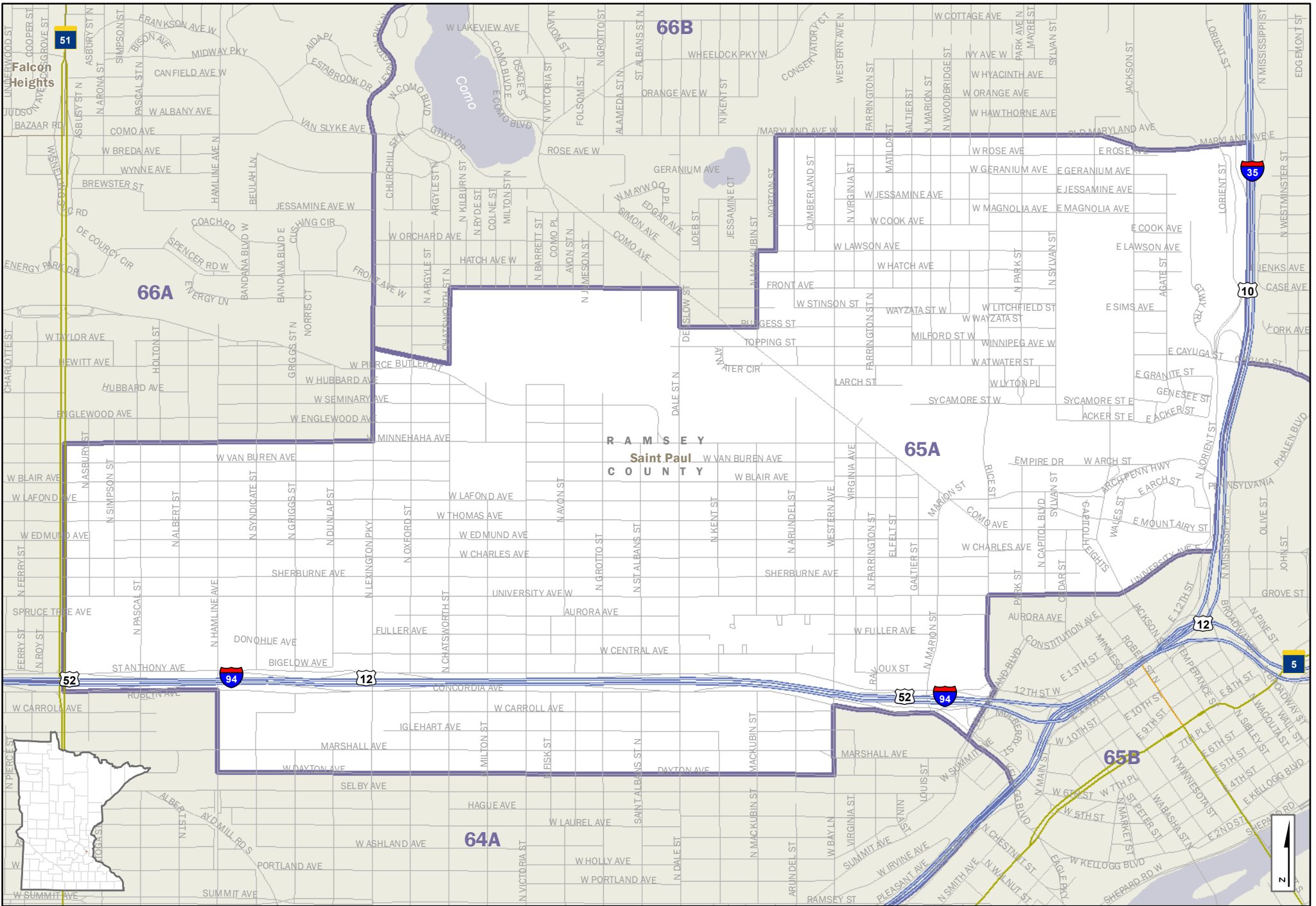




	Interstate Hwy		Cities and Towns
	US Hwy		House Districts
	State Hwy		Counties
	Ramps		Lakes & Streams
	County Road		
	Local Road		

House District 64B

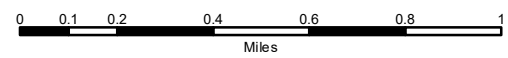


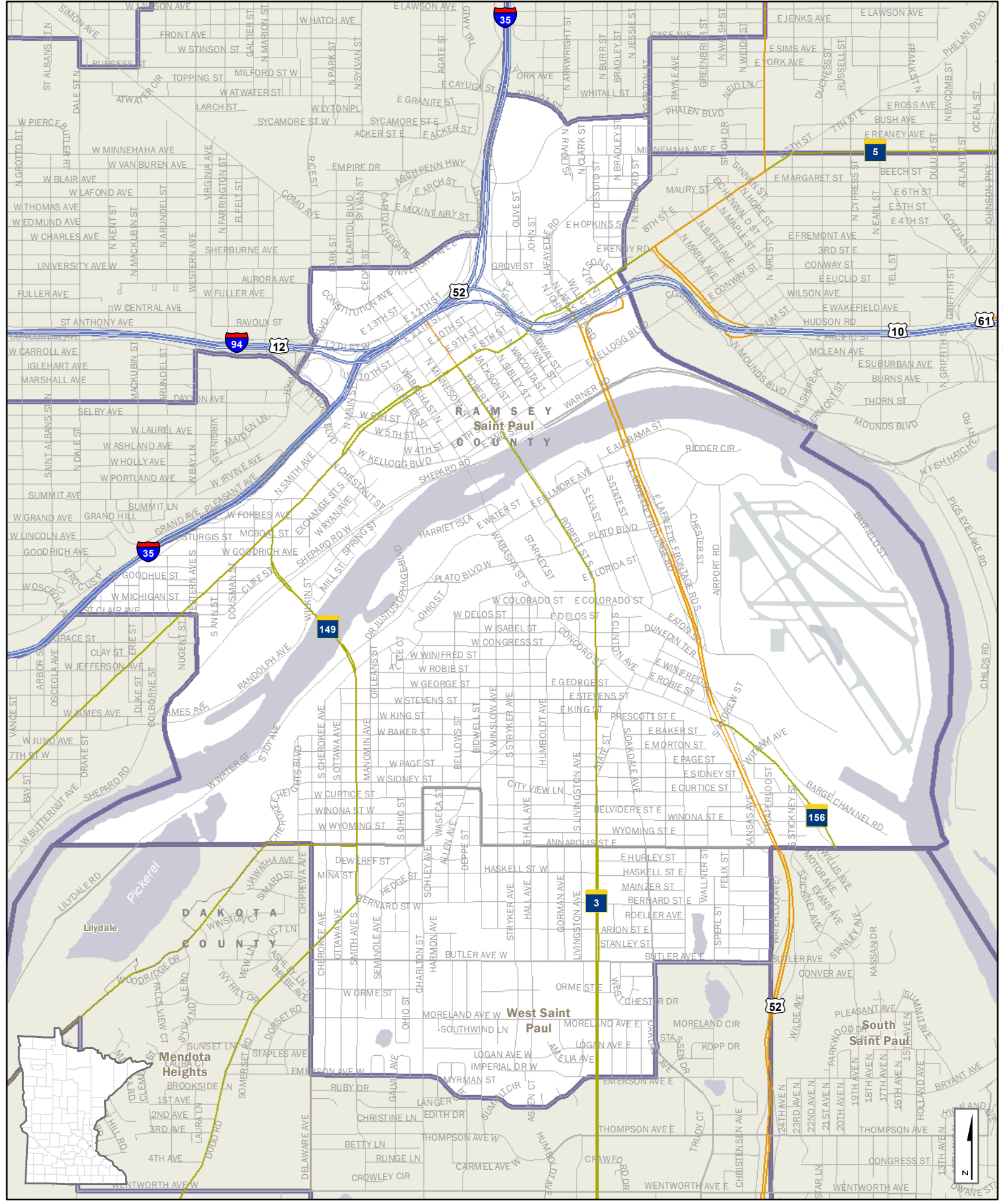


C:\Geodata\MapInfo\HouseDistricts\16122020A-SizeHouseDistricts_Landscape_v01.mxd

	Interstate Hwy		CITY/TOWN NAME		Cities and Towns
	US Hwy		65A		House Districts
	State Hwy				Counties
	Ramps				Lakes & Streams
	County Road				
	Local Road				

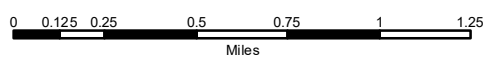
House District 65A



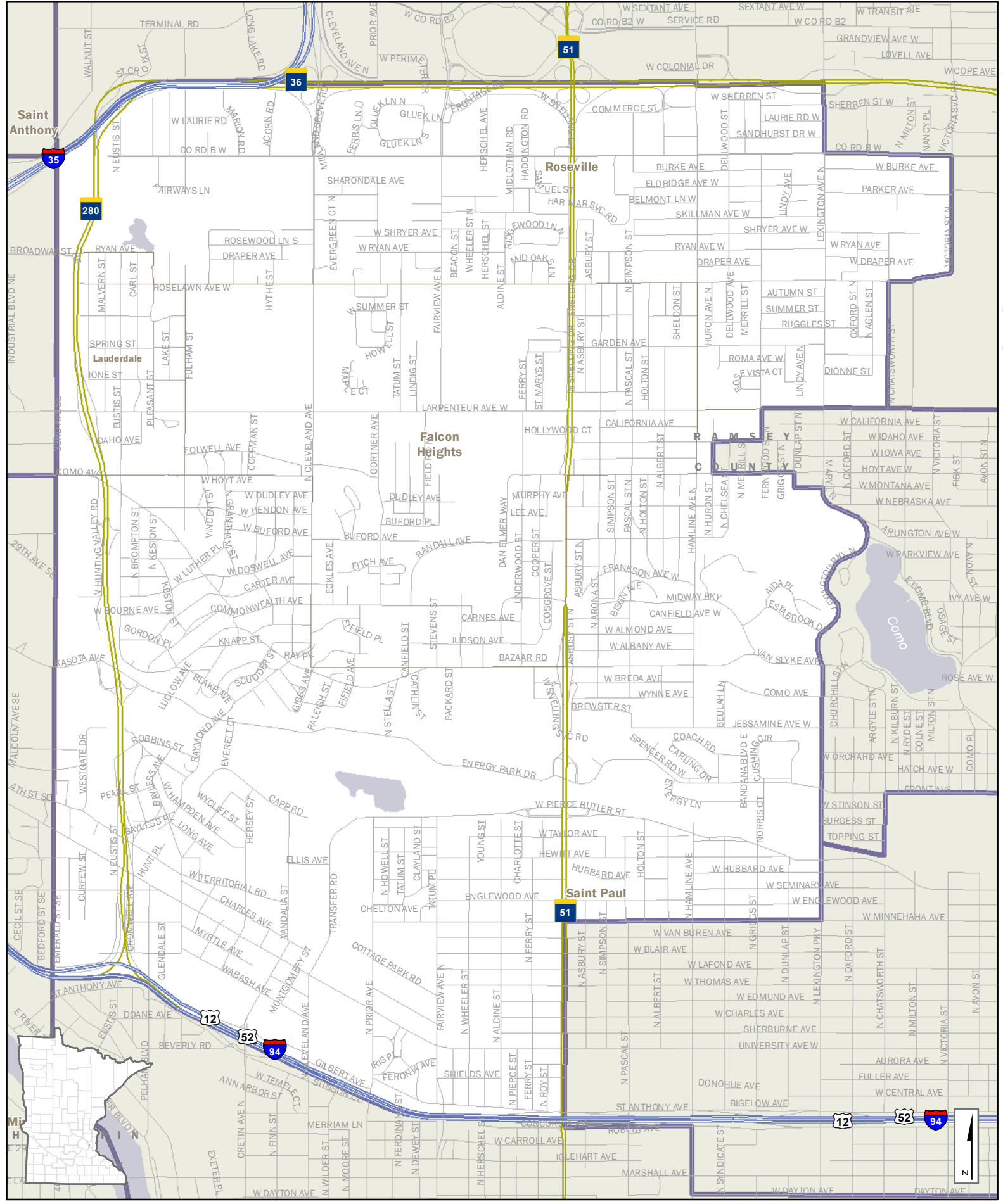


- Interstate Hwy
 - US Hwy
 - State Hwy
 - Ramps
 - County Road
 - Local Road
- | | |
|----------------|------------------|
| GITY-TOWN NAME | Cities and Towns |
| 65B | House Districts |
| | Counties |
| | Lakes & Streams |

House District 65B

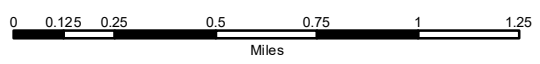


C:\Geodatabase\HouseDistricts\Redistrict2020\Map\HouseDistrict65B.mxd

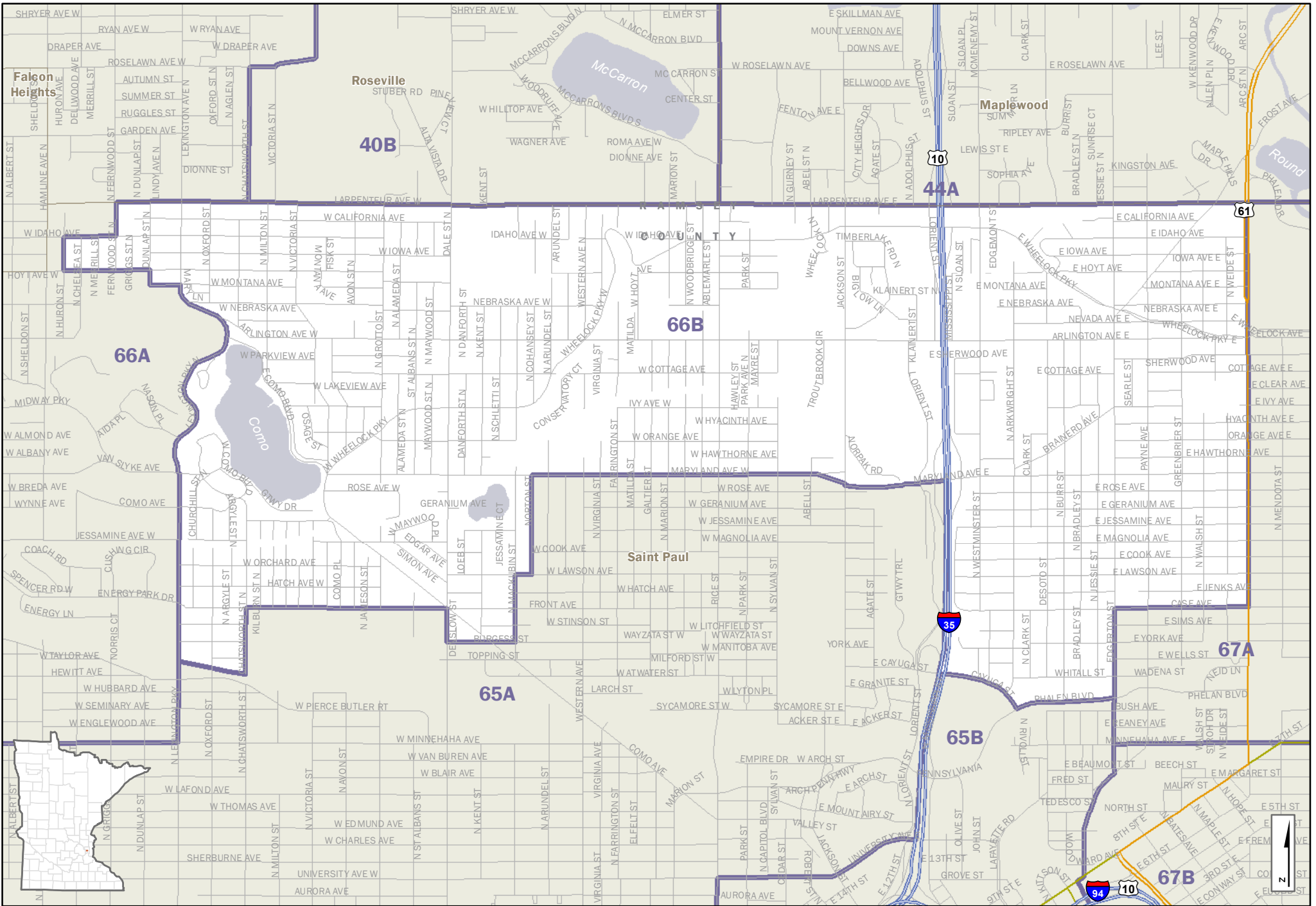


- Interstate Hwy
 - US Hwy
 - State Hwy
 - Ramps
 - County Road
 - Local Road
- | CITY/TOWN NAME | House Districts | Counties | Lakes & Streams |
|----------------|-----------------|----------|-----------------|
| 66A | | | |

House District 66A



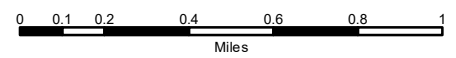
C:\Geodatabases\HousDist\Redistrict2022\11 House Districts_Portal_v01.mxd

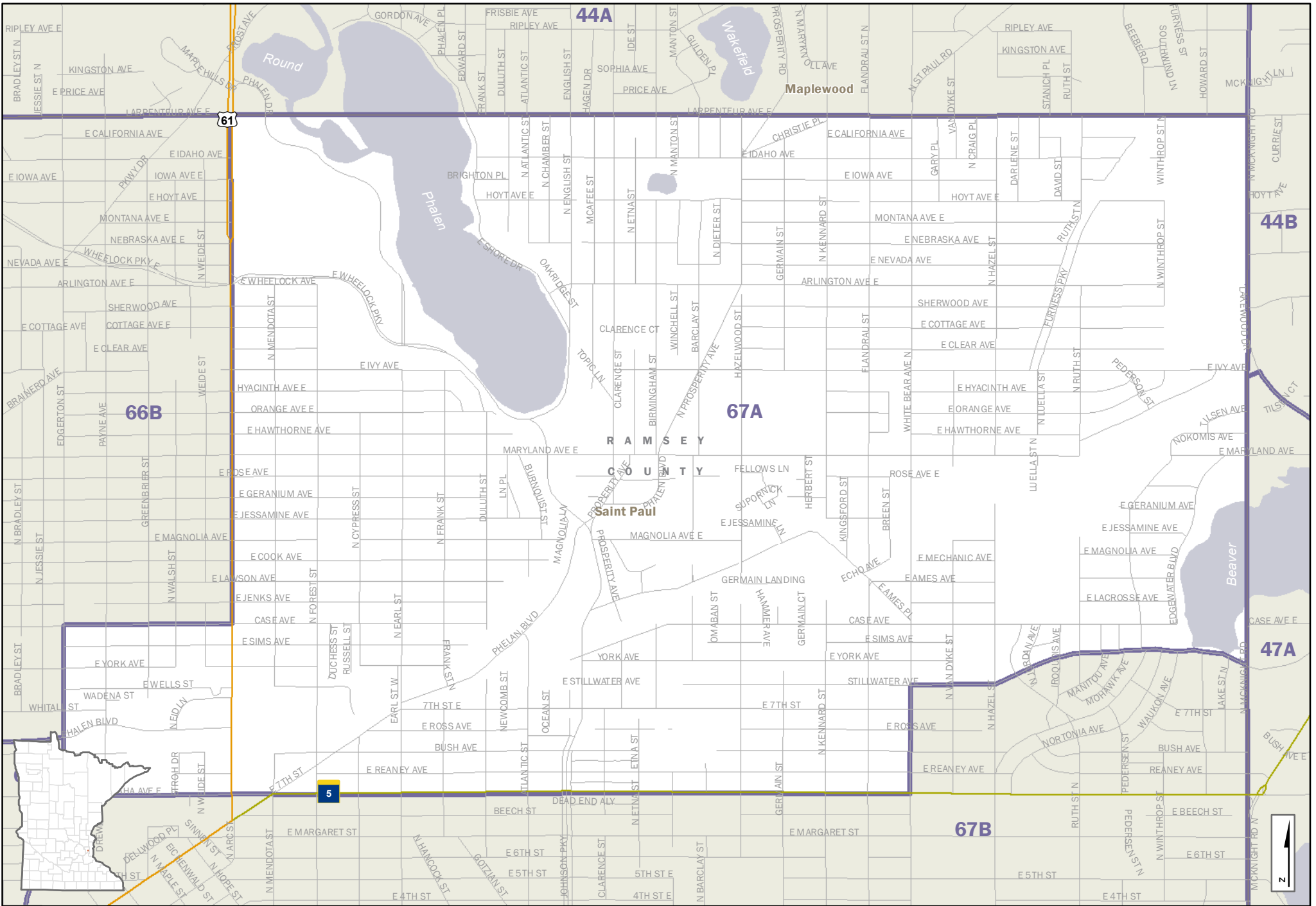


C:\Gisdata\maps\House\district\161612020A-Sz\HouseDistricts_Landscape_v01.mxd

House District 66B

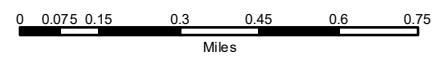
- Interstate Hwy
 - US Hwy
 - State Hwy
 - Ramps
 - County Road
 - Local Road
- | | |
|----------------|------------------|
| CITY-TOWN NAME | Cities and Towns |
| 66B | House Districts |
| | Counties |
| | Lakes & Streams |

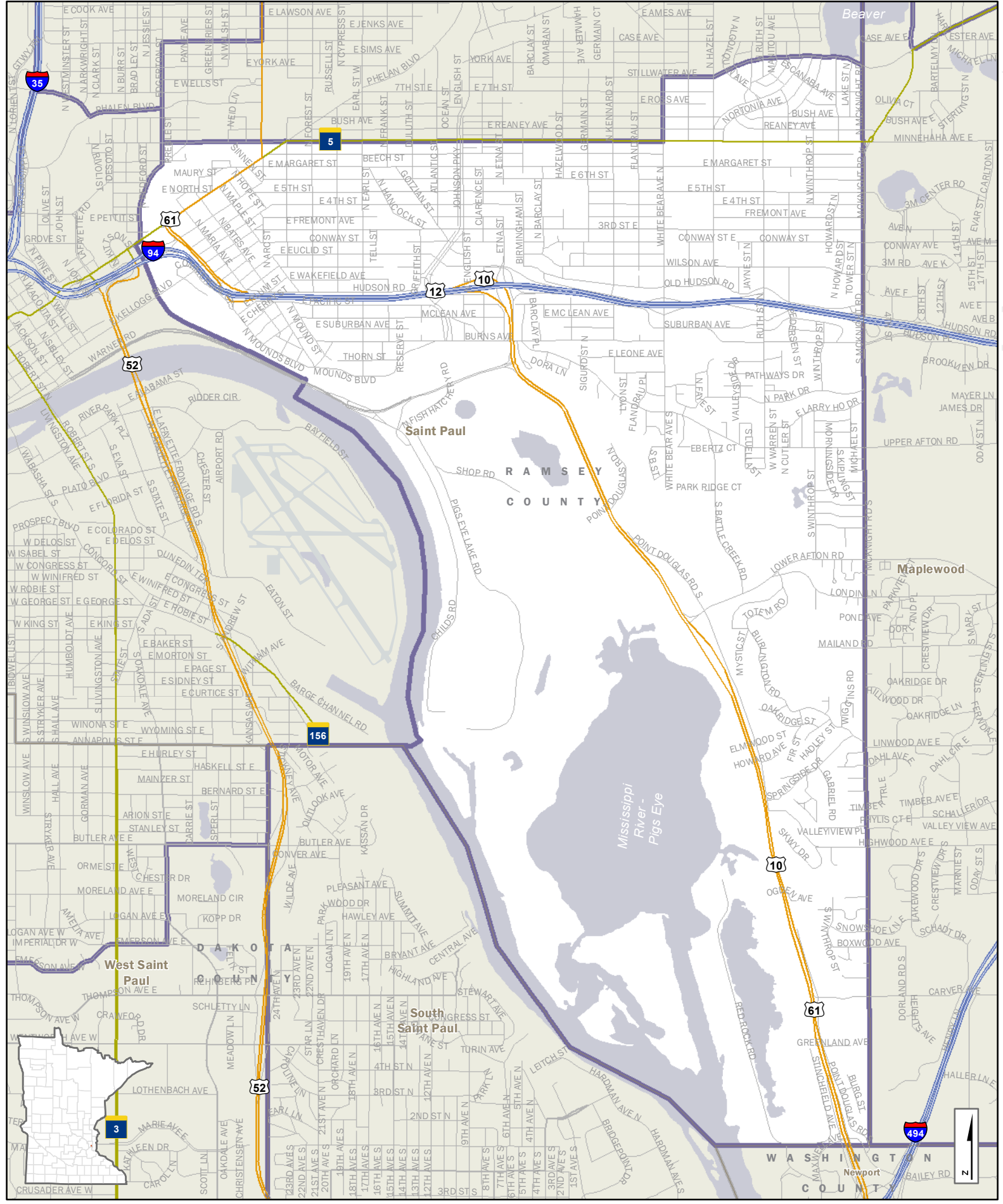




- Interstate Hwy
 - US Hwy
 - State Hwy
 - Ramps
 - County Road
 - Local Road
- | | |
|--|--|
| <ul style="list-style-type: none"> City-Town Name Counties Lakes & Streams | <ul style="list-style-type: none"> Cities and Towns House Districts Counties Lakes & Streams |
|--|--|

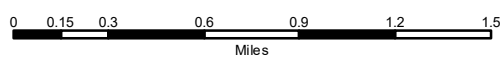
House District 67A





- Interstate Hwy
 - US Hwy
 - State Hwy
 - Ramps
 - County Road
 - Local Road
- | | |
|--|------------------|
| CITY-TOWN NAME | Cities and Towns |
| 67B | House Districts |
| | Counties |
| | Lakes & Streams |

House District 67B



C:\Geodatabase\HouseDistricts\Redistrict2022\1000000000\67B.mxd
 C:\Geodatabase\HouseDistricts\Redistrict2022\1000000000\67B.mxd