

CITY OF HOUSTON MUNICIPAL SETTING DESIGNATION APPLICATION

FORMER ULTRA FINE CLEANERS
12280-12288 WESTHEIMER ROAD
HOUSTON, HARRIS COUNTY, TEXAS

March 25, 2022

Prepared for:

MHK Realty of Texas, LLC
11111 Katy Freeway Suite 535
Houston, Texas 77079

Prepared by:

Terracon Consultants, Inc.
11555 Clay Road
Houston, Texas 77043

terracon.com

Terracon

Environmental



Facilities



Geotechnical



Materials

Municipal Setting Designation Application Instructions

Pre-Application Meeting: While a pre-application meeting is not mandatory, it is strongly encouraged to discuss the specific details of the site. Please note: the City of Houston will not support a Municipal Settings Designation (MSD) application unless a Professional Geologist (P.G.) or Professional Engineer (P.E.) has certified that the groundwater plume is stable or decreasing, fully delineated, and the source has been removed. This statement should be supported with historical groundwater monitoring data showing the plume as stable or declining, and fully delineated.

Please contact Mark A. Wooten Jr. at (832) 394-9003, mark.wooten@houston.tx.gov to schedule a pre-application meeting. Meetings will be held at 1002 Washington, Houston, TX 77002

Application Form: For the application to be complete please submit the following:

- 1) Two (2) hard copies of the application (the well logs are not necessary for the hard copies but should be included in the electronic copy). Please separate the application appendices with divider sheets that are tabbed.
- 2) An electronic portable digital file (pdf) of the application including all supporting material
- 3) An electronic Excel file with mailing addresses for water well owners and property owners. (Templates can be found on the MSD website, www.houstonmsd.org)

The MSD application process is governed by Chapter 47, Article XIII of the City of Houston's Code of Ordinances (ordinance number 2007-959, and amended by ordinance number 2010-556). Failure to use this application form may result in denial of the application.

Please note, the City ordinance requires the Professional Engineer (P.E.) or Professional Geologist (P.G.) who signed the application, or someone that is familiar with the application, and the applicant or their legal representative (attorney) to be present at public meeting and public hearing. Failure of the required parties in attendance at the public meeting and public hearing will result in having to schedule a new meeting or hearing.

The application should be clear, complete, concise, correct, contain only relevant information and be organized to facilitate analysis. Supporting documentation should be submitted as a separate appendix to the application, as noted (Label "Appendix__") for each numbered item.

Submittal: Submit the application form and all supporting information, along with an application fee of \$3,400.00 (payable to City of Houston) to the address below. The applicant must also pay the cost of producing and mailing notices, (approximately \$6.50 per certified mail and \$1.50 per first-class mail), and any applicable venue costs (costs vary by location). Mailings are done through the U.S. Post Office's Click2Mail system. At the time of the mail outs, staff will require a credit card number to pay for processing and mailing the notices.

Mark A. Wooten Jr.
City of Houston MSD Program
1002 Washington, 3rd Floor
Houston, Texas 77002

CITY OF HOUSTON



**HOUSTON PUBLIC WORKS
HOUSTON WATER DIVISION**

Application for Approval of Municipal Setting Designation

APPLICANT INFORMATION

Applicant's Name: MHK Realty of Texas, LLC
 Individual Private Entity Public Entity Non-Profit Entity Other _____
Address: 11111 Katy Freeway, Suite 535 Houston Texas 77079
(Street) (City) (State) (Zip)
Phone No.: 713-273-1369 Fax No.: _____
Email: Bcarter@investarinc.com

Contact Information

Name of Contact: Mr. Brent Carter
Title: Authorized Agent
Address: 11111 Katy Freeway, Suite 535 Houston Texas 77079
(Street) (City) (State) (Zip)
Phone No.: 713-273-1369 Fax No.: _____
Email: Bcarter@investarinc.com

Application Preparation

Application Prepared by: Edward W. James, P.G.
Company: Terracon Consultants, Inc.
Address: 11555 Clay Road Houston Texas 77043
(Street) (City) (State) (Zip)
Phone No.: 713-690-8989 Fax No.: 713-690-8787
Email: Ed.james@terracon.com

SITE INFORMATION

Site HCAD No(s): 1148850010001

Site Name: Former Ultra Fine Cleaners

Site Size: 4.94 acres

Site Address: 12280-12288 Westheimer Road, Houston, Texas, 77077
(Street) (City) (State) (Zip)

(List all owners – additional sheet is attached, if needed)

Owner: MHK Realty of Texas, LLC

Owner Address: 11111 Katy Freeway, Suite 535 Houston Texas 77079
(Street) (City) (State) (Zip)

Name of Contact: Mr. Brent Carter

Title: Authorized Agent

Organization: MHK Realty of Texas, LLC

Phone No.: 713-273-1369 Fax No.: _____

Email: Bcarter@investarinc.com

Owner: _____

Owner Address: _____
(Street) (City) (State) (Zip)

Name of Contact: _____

Title: _____

Organization: _____

Phone No.: _____ Fax No.: _____

Email: _____

Owner: _____

Owner Address: _____
(Street) (City) (State) (Zip)

Name of Contact: _____

Title: _____

Organization: _____

Phone No.: _____ Fax No.: _____

Email: _____

| ITEM | COH Use |
|--|---------|
| <p>Executive Summary</p> | |
| <p>1. Provide a legal description of the boundaries of the designated property, including metes and bounds, and a copy of the deed for the property. <u>A professional surveyor currently registered with the Texas Board of Professional Surveying must certify that all property descriptions with metes and bounds are accurate.</u></p> <p style="text-align: center;"><u>Label "Appendix A"</u></p> | |
| <p>2. A description of the current use and, to the extent known, the anticipated use(s) of the designated property and properties within 500 feet of the boundary of the designated property.</p> <p style="text-align: center;"><u>Label "Appendix B"</u></p> | |
| <p>3. A site map showing.</p> <ol style="list-style-type: none"> a. The location of the designated property. b. The topography of the designated property as indicated on publicly available sources, which must note the watershed <u>including the nearest surface water body</u> and whether the designated property is located in a floodplain or floodway, as those terms are defined in Chapter 19 of the Code of Ordinances. c. The detected area of groundwater contamination. d. The location of all soil sampling locations and all groundwater monitoring wells. e. Groundwater gradients, to the extent known, and direction of groundwater flow. f. The ingestion protective concentration level exceedence zone for each contaminant of concern, to the extent known. g. Depth to groundwater for each affected zone. <p style="text-align: center;"><u>Label "Appendix C"</u></p> | |
| <p>4. Provide for each contaminant of concern within the designated groundwater:</p> <ol style="list-style-type: none"> a. A description of the ingestion protective concentration level exceedence zone and the non-ingestion protective concentration level exceedence zone, including a specification of the horizontal area and the minimum and maximum depth below ground surface. b. The level of contamination, the ingestion protective concentration level, and the non-ingestion protective concentration level, all expressed as mg/L units. c. Its basic geochemical properties (e.g., whether the contaminant of concern migrates with groundwater, floats or is soluble in water). <p style="text-align: center;"><u>Label "Appendix D"</u></p> | |
| <p>5. A table displaying the following information for each contaminant of concern, to the extent known:</p> <ol style="list-style-type: none"> a. The maximum concentration level for soil and groundwater, the ingestion protective concentration level, and the non-ingestion protective concentration level, all expressed as mg/kg for soils and mg/L for groundwater. b. The critical protective concentration level without the municipal setting designation, highlighting any exceedences. <p style="text-align: center;"><u>Label "Appendix E"</u></p> | |

| ITEM | COH Use Only |
|---|--------------|
| <p>6. If the plume extends beyond the limits of property owners listed in this application, list the owners of the additional property beneath which the plume(s) extend(s), and a summary of interactions with those property owners about the plume(s) and this MSD application. Please Note: You are not required under this item to notify affected property owners, only to provide a summary of who affected property owners are, and if there have been any communications. "No contact" can be an acceptable answer.</p> <p style="text-align: center;"><u>Label "Appendix F"</u></p> | |
| <p>7. A statement as to whether the source of the plume has been removed, the plume of contamination is stable (i.e. no change) or contracting, and the plume is delineated, <u>with the basis for that statement</u>. Please include historical sampling data.</p> <p style="text-align: center;"><u>Label "Appendix G"</u></p> | |
| <p>8. A statement as to whether contamination on and off the designated property <u>without</u> a Municipal Setting Designation <u>will exceed</u> a residential assessment level as defined in the Texas Risk Reduction Program or analogous residential level set by EPA, if known, and the basis for that statement.</p> <p style="text-align: center;"><u>Label "Appendix H"</u></p> | |
| <p>9. A statement as to whether contamination on and off the designated property <u>with</u> a Municipal Setting Designation <u>will exceed</u> a residential assessment level as defined in the Texas Risk Reduction Program or analogous residential level set by EPA, if known, and the basis for that statement.</p> <p style="text-align: center;"><u>Label "Appendix I"</u></p> | |
| <p>10. Identification of the points of origin of the contamination, to the extent known. <u>Please list the Potentially Responsible Party (PRP), if unknown, state unknown. (applications without the PRP listed will be deemed incomplete)</u></p> <p style="text-align: center;"><u>Label "Appendix J"</u></p> | |
| <p>11. Environmental regulatory actions, litigation, and plume identification.</p> <ul style="list-style-type: none"> a. A description of any environmental regulatory actions that have been taken within the past five years in connection with the designated property, to the extent known. b. A description of any litigation that has taken place within the past five years in connection with the designated property, to the extent known. c. A statement as to whether there are any other remediation activities by the applicant, or any other party or agency, which are not listed in the application. d. A statement as to which contamination plume and groundwater zone the applicant is including in the MSD. <p style="text-align: center;"><u>Label "Appendix K"</u></p> | |
| <p>12. A listing of all existing state or EPA registrations, permits, and identification numbers that applies to the designated property.</p> <p style="text-align: center;"><u>Label "Appendix L"</u></p> | |

| ITEM | COH Use Only |
|--|--------------|
| <p>13. Provide evidence that the designated property is currently or has previously been under the oversight of the TCEQ or the United States Environmental Protection Agency, as required by the Texas Health & Safety Code § 361.8065(c)(2)(A), and a description of the status of the designated property in the program (the program application number is sufficient evidence). Also, include the state or federal cleanup project manager's name.</p> <p style="text-align: center;"><u>Label "Appendix M"</u></p> | |
| <p>14. A summary of any environmental site assessment reports filed with TCEQ regarding any site investigations or response actions that are planned, ongoing or completed related to the designated property.</p> <p style="text-align: center;"><u>Label "Appendix N"</u></p> | |
| <p>15. A statement as to whether any public drinking water supply system exists that satisfies the requirements of Chapter 341 of the Texas Health and Safety Code and that supplies or is capable of supplying drinking water to the designated property and property within one-half mile of the designated property and the identity of each supply system.</p> <p style="text-align: center;"><u>Label "Appendix O"</u></p> | |
| <p>16. The name and address of each owner or operator of a water well registered or permitted by the state or the Houston-Galveston Subsidence District that is located within five miles of the boundary of the designated property, along with a map showing the location of each well and, to the extent known, a notation of whether each well is used for potable water. Well logs <u>must</u> be included in the electronic copy of the application, but should not be included in the hard copies. (An accompanying electronic excel file with mailing information should be included with your application.)</p> <p style="text-align: center;"><u>Label "Appendix P"</u></p> | |
| <p>17. The name and address of each retail public utility, as defined in section 13.002 of the Texas Water Code that owns or operates a groundwater supply well within five miles of the boundary of the designated property.</p> <p style="text-align: center;"><u>Label "Appendix Q"</u></p> | |
| <p>18. A listing of each municipality, other than the city of Houston, with a corporate limit within one-half mile of the boundary of the designated property.</p> <p style="text-align: center;"><u>Label "Appendix R"</u></p> | |
| <p>19. A listing of each municipality, other than the city of Houston, that owns or operates a groundwater supply well within five miles of the boundary of the designated property.</p> <p style="text-align: center;"><u>Label "Appendix S"</u></p> | |
| <p>20. A listing of owners of real property within 2,500 ft. of the boundary of the designated property as indicated by the most recent appraisal district records. Please Note: This requirement may include real property outside the City of Houston. Be sure to include <u>ALL</u> properties in the 2,500 ft. boundary. (An accompanying electronic excel file with mailing information should be included with your application.)</p> <p style="text-align: center;"><u>Label "Appendix T"</u></p> | |

| ITEM | COH Use Only |
|--|--------------|
| <p>21. Form U-2012-01 signed and sealed by a licensed professional engineer or licensed professional geoscientist authorized to practice in the State of Texas with expertise in environmental remediation. (Form U-2012-01 can be found at www.houstonmsd.org under the "Forms" section on the homepage.)</p> <p>Signing and sealing Form U-2012-01 certifies:</p> <ol style="list-style-type: none"> a. The contaminants of concern from sources on the designated property or migrating from or through the designated property more likely than not [do exceed] OR [do not exceed] a non-ingestion protective concentration level on property beyond the boundaries of the designated property. (select the appropriate statement) b. All requirements of Section 47-762 of the Houston Code of Ordinances have been met, including demonstration that the groundwater contamination plume has been fully delineated and is stable or contracting in size <p style="text-align: center;"><u>Label "Appendix U"</u></p> | |
| <p>22. If the licensed professional engineer or licensed professional geoscientist determines that contaminants of concern from sources on the designated property are migrating from or through the designated property more likely than not do exceed a non-ingestion protective concentration level on property beyond the boundary of the designated property, then the applicant must:</p> <ol style="list-style-type: none"> a. Specify the name and address of the owner of each property. b. Send a copy of the application to the owner of the property with the notice of the public meeting. c. Provide documentation that the designated property has been included in a state or federal program that requires that the entire non-ingestion protective concentration level exceedance zone be addressed to the satisfaction of the agency administering the program, along with documentation of the estimated time period in which it is to be addressed. An example of such a program is the Texas Voluntary Cleanup Program (section 361.501 of the Texas Health and Safety Code, as may be amended from time to time). d. Provide documentation upon completion of the state or federal program showing that the non-ingestion protective concentration level exceedances have been addressed to the satisfaction of the agency administering the program. <p style="text-align: center;"><u>Label "Appendix V"</u></p> | |
| <p>23. Form W-2012-01 certified/signed by the applicant and any authorized representatives of the applicant(s) listed in the application. (Form W-2012-01 is attached to the end of this application and can also be found at www.houstonmsd.org under the "Forms" section on the homepage.)</p> <p style="text-align: center;"><u>Label "Appendix W"</u></p> | |
| <p>24. Form X-2012-01 signed by the property owner or authorized agent (if an authorized agent, you must provide the legal authorization instrument). (Form W-2012-01 is attached to the end of this application and can also be found at www.houstonmsd.org under the "Forms" section on the homepage.)</p> <p style="text-align: center;"><u>Label "Appendix X"</u></p> | |
| <p>25. A CD (or other devise) containing the pdf file of the application, Excel spreadsheet of water well owners and property owners for mailing notices, and the pdf file of the well log report.</p> <p style="text-align: center;"><u>Label "Appendix Y"</u></p> | |

CITY OF HOUSTON



PUBLIC WORKS AND ENGINEERING PLANNING & DEVELOPMENT DIVISION

The site consists of the Village Shops multi-tenant retail shopping center located at 12280-12288 Westheimer Road in Houston, Harris County, Texas. The affected property is located beneath and immediately downgradient of the former Ultra Fine Cleaners lease space, which is situated on the northwestern corner of the shopping center. According to historical sources reviewed during a 2019 Phase I Environmental Site Assessment, the former Ultra Fine Cleaners was in operation and had operated at the site since the mid-1980s and historically used chlorinated dry-cleaning solvent. Operations switched to petroleum-based solvent by as early as 2004 and operations reportedly consisted of a closed-loop system using the petroleum-based solvent DF-2000. Ultra Fine Cleaners vacated the lease space in December 2020.

Assessment Results

A November 2019, Limited Subsurface Investigation completed by Nova included the installation of three soil borings/temporary monitor wells (SB-1 through SB-3) located northeast, adjacent north, and adjacent west of the dry-cleaner lease space and two temporary sub-slab vapor sampling points (SS-1 and SS-2) adjacent to the dry cleaner machine and along the western wall of the dry-cleaner.

The soil borings were converted into temporary groundwater monitoring wells. One soil sample and one groundwater sample were collected from each soil boring/temporary monitor well and were analyzed for volatile organic compounds (VOCs).

Soil samples from the three borings did not contain VOCs above sample detection limits (SDLs). Groundwater samples collected from temporary monitor well SB-2 located north of the dry cleaner lease space contained chlorinated dry cleaner related compounds at concentrations above Texas Commission on Environmental Quality (TCEQ) Action Levels.

The sub-slab vapor samples collected from the two temporary sub-slab vapor sampling points (SS-1 and SS-2) were analyzed for VOCs. VOCs were identified in the sub-slab vapor samples at relatively minor concentrations well below applicable U.S. Environmental Protection Agency (USEPA) Vapor Intrusion Screening Levels (VISLs).

To evaluate and delineate the extent of affected groundwater identified in temporary monitor well SB-2, six groundwater monitoring wells (MW-1 through MW-6) have been installed and sampled by Terracon between June and October 2020. The affected chlorinated hydrocarbon groundwater is limited to groundwater at MW-2 completed adjacent to temporary monitor well SB-2 on the north side (hydrogeologically downgradient) of the former dry cleaner lease space. Groundwater samples from monitor well MW-2 have contained the chlorinated volatile organic compounds (cVOCs) tetrachloroethene (PCE), trichloroethene (TCE), cis-1,2-dichloroethene (cis-1,2-DCE), and vinyl chloride (VC) at concentrations above TRRP Tier 1 groundwater ingestion ($^{GW}GW_{Ing}$) PCLs. Groundwater samples from the other five monitor wells have not contained cVOCs above SDLs and/or TCEQ Action Levels.



Chromium was detected in unfiltered groundwater samples collected from MW-6 at concentrations slightly above the TRRP Tier 1 groundwater ingestion ($^{GW}_{Ing}$) PCL of 0.1 mg/L during the April 2021 and July 2021 sampling events. The concentrations detected are well below the non-ingestion PCL.

Groundwater gauging data from the six sampling events that were completed in June/July 2020, October 2020, January 2021, April 2021, and August 2021 indicate the site-specific groundwater flow direction at the site is towards the northeast. Downgradient monitor well MW-4 has not contained cVOCs or metals above SDLs during the sampling events.

Results of the sampling of the six site monitor wells indicate that the Affected Property Assessment (APA) to delineate the extent of affected groundwater is complete and groundwater monitoring document that the groundwater plume is stable in concentration and extent. Additionally, soil samples collected from soil borings completed by NOVA and Terracon have not been identified to contain VOCs above SDLs and sub-slab soil gas collected beneath the dry cleaner lease space by NOVA in 2019 did not contain cVOCs above USEPA VISLs.

Future Plans

Future plans for the designated property is to continue to utilize the property as a multi-tenant retail shopping center. The applicant's current plan for the designated property within the MSD boundary is to obtain regulatory closure through the TCEQ Voluntary Clean up Program (VCP). The property has been entered to the VCP and assigned VCP No. 3031. Upon approval of the MSD Ordinance by the City of Houston for this designated property, a TCEQ MSD Application will be completed and submitted to the TCEQ for approval. With a TCEQ MSD Certificate, the groundwater ingestion pathway is no longer applicable for this site. An Amended Affected Property Assessment Report (APAR) will then be prepared based on MSD applicable PCLs and submitted to the TCEQ to obtain a VCP Certificate of Completion.

APPENDIX A

APPENDIX A

Provide a legal description of the boundaries of the designated property, including metes and bounds, and a copy of the deed for the property. A professional surveyor currently registered with the Texas Board of Professional Surveying must certify that all property descriptions with metes and bounds are accurate.

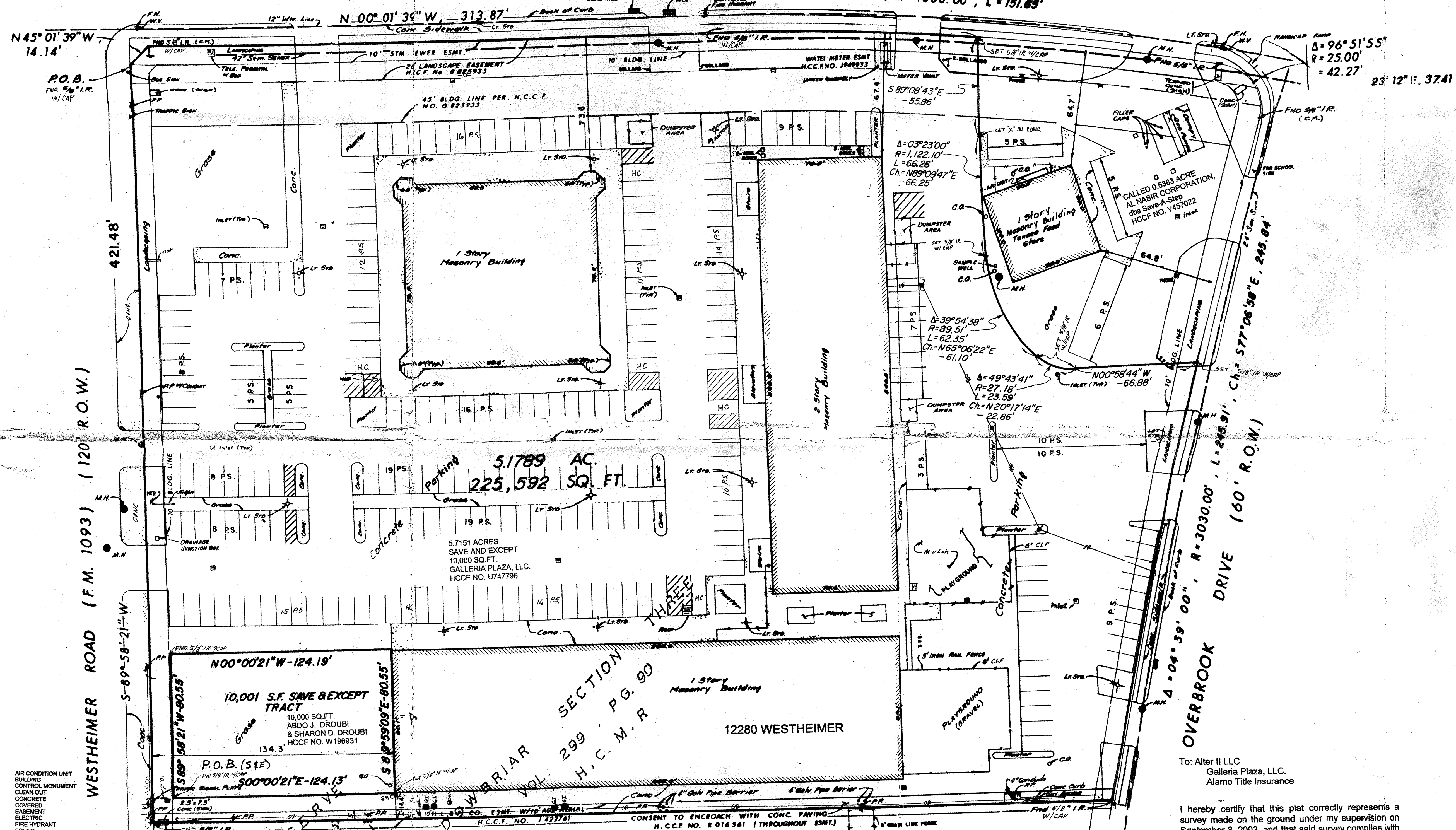
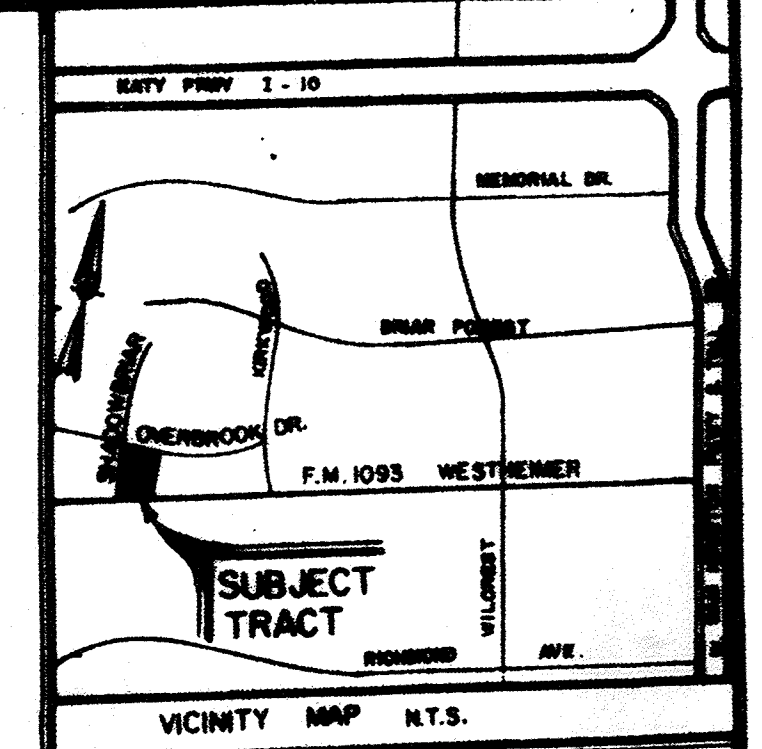
A legal description of the boundaries of the designated property and a copy of the deed are enclosed.

WILLIAM HARDIN SURVEY, A-24



SHADOWBRIAR DRIVE (60' R.O.W.)

Ch. = N02°52'08"E - 151.58'
 Δ = 05°47'33", R = 1500.00', L = 151.65'



METES AND BOUNDS DESCRIPTION
 5.1789 ACRES (225,592 SQUARE FEET)
 WILLIAM HARDIN SURVEY, ABSTRACT NUMBER 24
 HARRIS COUNTY, TEXAS

Being a tract or parcel containing 5.1789 acres (225,592 square feet) of land situated in the Shadowbriar, Section Three (3), a subdivision in Harris County, Texas, according to the map or plat thereof, recorded in Volume 299, Page 90 of the Map Records of Harris County, Texas, being out of and a part of a 5.7151 acre tract of land conveyed to Galleria Plaza, L.L.C. as described in deed recorded under Harris County Clerk's File (H.C.C.F.) Number U747796; as described in deed recorded under Harris County Clerk's File (H.C.C.F.) Number U747796; (Bearings are oriented to the bearing base reflected in the plat of said Shadowbriar Section Three):

BEGINNING at a 5/8-inch iron rod with plastic cap stamped "Terra Surveying" found for the northern end of said Reserve "A", and being out of and a part of Reserve "A", the intersection of the north right-of-way (R.O.W.) line of Westheimer Road (F.M. 1093 - 120.00 feet wide) and the east R.O.W. line of Shadowbriar Drive (60.00 feet wide) at the southerly end of a 10 foot setback, and being the most southerly southwest corner of said Reserve "A", and the herein described tract:

THENCE, North 45°01'39" West, along the said 10 foot setback, a distance of 14.14 feet to a 5/8-inch iron rod with plastic cap stamped "Terra Surveying" found for the northern end of said Reserve "A", and being the most northerly southwest corner of said Reserve "A" and the herein described tract:

THENCE, North 00°01'39" West, along the aforementioned east R.O.W. line of Shadowbriar Drive, a distance of 313.87 feet to a 5/8-inch iron rod with plastic cap stamped "Terra Surveying" found for the beginning of a curve to the right:

THENCE, 151.65 feet along the arc of said curve to the right and following said east R.O.W. line, having a radius of 1500.00 feet, a central angle of 05°47'33", and a chord which bears North 02°52'08" East, 151.58 feet to a 5/8-inch iron rod with plastic cap stamped "Terra Surveying" set marking the southwest corner of a called 0.5363 acre tract described in deed recorded under Harris County Clerk's File (H.C.C.F.) Number V457022 and the most westerly northwest corner of the herein described tract:

THENCE, along the southerly and easterly lines of the aforesaid 0.5363 acre tract the following courses and distances:

South 89°08'43" East, a distance of 55.86 feet to an "X" in concrete set marking a point of curvature of a curve to the left;

Northeasterly, 66.26 feet along the arc of said curve to the left, having a radius of 1,122.10 feet, a central angle of 03°23'00", and a chord which bears North 89°09'47" East, 66.26 feet to a 5/8-inch iron rod with plastic cap stamped "Terra Surveying" set marking the point of compound curvature to the left;

Northeasterly, 62.35 feet along the arc of said curve to the left, having a radius of 89.51 feet, a central angle of 03°54'38", and a chord which bears North 65°06'22" East, 61.10 feet to a 5/8-inch iron rod with plastic cap stamped "Terra Surveying" set marking the point of compound curvature to the left;

Northeasterly, 23.59 feet along the arc of said curve to the left, having a radius of 27.18 feet, a central angle of 40°41'41", and a chord which bears North 20°17'14" East, 22.86 feet to a 5/8-inch iron rod with plastic cap stamped "Terra Surveying" set marking the end of said curve;

North 00°58'44" West, a distance of 66.88 feet to a 5/8-inch iron rod with plastic cap stamped "Terra Surveying" set in the curved south R.O.W. line of Overbrook Drive (60.00 feet wide), marking a point of curvature of a non-tangent curve to the left, the northeast corner of said 0.5363 acre tract and the most northerly northwest corner of the herein described tract:

THENCE, 245.91 feet along the arc of said curve to the left and said south R.O.W. line, having a radius of 3,030.00 feet, a central angle of 04°39'00", and a chord which bears South 77°06'58" East, 245.91 feet to a 5/8-inch iron rod with plastic cap stamped "Terra Surveying" found for the northeast corner of the herein described tract:

THENCE, South 00°00'38" East, a distance of 534.40 feet to a 5/8-inch iron rod with plastic cap stamped "Terra Surveying" found in the aforementioned north R.O.W. line of Westheimer Road and marking the southeast corner of the herein described tract:

(SAVE AND EXCEPT):
 Being a tract or parcel containing 10,001 square feet of land situated in the William Hardin Survey, Abstract Number 24, Harris County, Texas, being out of Reserve "A", Shadowbriar, Section Three, as recorded in Volume 299, Page 90, Harris County Map Records (H.C.M.R.), Harris County, Texas, and being out of and a part of aforesaid 5.7151 acre tract being all that 10,000 square feet conveyed to Abdo J. Droubi and Sharon D. Droubi as described in deed recorded under H.C.C.F. Number W196931; said 10,001 square foot tract being more particularly described as follows (Bearings are oriented to the bearing base reflected in said plat of Shadowbriar, Section Three):

COMMENCING, for reference at a 5/8-inch iron rod with plastic cap stamped "Terra Surveying" found in the north R.O.W. line of Westheimer Road and marking the southwest corner of a called 304,919 square foot tract conveyed to Platinum Vally Company, LTD by deed recorded under H.C.C.F. Number N427923 and marking the southeast corner of said 5.7151 acre tract;

THENCE, South 89°58'21" West, along said north R.O.W. line, a distance of 14.11 feet to a point;

THENCE, North 00°00'21" West, departing said north R.O.W. line a distance of 10.10 feet to a 5/8-inch iron rod with plastic cap stamped "Terra Surveying" found marking the POINT OF BEGINNING and southeast corner of the herein described tract:

THENCE, South 89°58'21" West, a distance of 80.55 feet to the southwest corner of an existing building and for the northeast corner of the herein described tract:

THENCE, North 00°00'21" West, a distance of 124.19 feet to the southwest corner of an existing building and for the northeast corner of the herein described tract:

THENCE, South 89°58'09" East, along the south wall of said building, a distance of 80.11 feet passing the southwest corner of said building, in all a total distance of 80.55 feet to a 5/8-inch iron rod with plastic cap stamped "Terra Surveying" found marking the northeast corner of the herein described tract:

THENCE, South 00°00'21" East, a distance of 124.13 feet to the POINT OF BEGINNING and containing 10,001 square feet of land. This description is based on the Land Title Survey and plat made by Terra Surveying Company, Inc. dated October 20, 1986, updated September 8, 2003, TSC Project Number: 2595-9001-S.

- LEGEND
- A/C AIR CONDITION UNIT
- B/DG BUILDING
- C.M. CONTROL MONUMENT
- CO. CONCRETE
- COV. COVERED
- ESMT. EASEMENT
- ELEC. ELECTRIC
- FH FIRE HYDRANT
- FND. FOUND
- GL. GAS LINE
- GI.P. GALVANIZED IRON PIPE
- H.C.C.F. HARRIS COUNTY CLERK'S FILE
- H.C.D.R. HARRIS COUNTY DEED RECORDS
- H.C.M.R. HARRIS COUNTY MAP RECORDS
- HLP. HARRIS COUNTY PLAT LIGHTING AND POWER
- I.P. IRON PIPE
- I.R. IRON ROD
- L.T. LIGHT STANDARD
- M.H. MANHOLE
- P.S. PEDESTAL
- P.O.B. POINT OF BEGINNING
- PP. POWERPOLE
- R.O.W. RIGHT-OF-WAY
- SAN. SANITARY
- STM. STORM
- S.W.B.T. SOUTHWESTERN BELL TELEPHONE
- SWR. SEWER
- TELE. TELEPHONE
- TEMP. TEMPORARY
- TYP. TYPICAL
- VOL. VOLUME
- WTR. WATER
- WV. WATER VALVE
- (R) RECORD

5.1789 AC.
 225,592 SQ. FT.

10,001 S.F. SAVE & EXCEPT TRACT
 10,000 SQ. FT.
 ABDO J. DROUBI & SHARON D. DROUBI
 H.C.C.F. NO. W196931

12280 WESTHEIMER
 CALLED 304,919 SQ. FT.
 PLATINUM VALLY COMPANY, LTD.
 H.C.C.F. NO. N427923

NOTES:
 This survey reflects boundary and easement information as per a commitment for title insurance issued by Alamo Title Insurance Company, G.F. Number 03-40101992, dated effective August 12, 2003; no additional research regarding the existence of easements or restrictions of record has been performed by Terra Surveying, Inc.

This tract lies in Zone "X" (unshaded), designated as "Areas outside the 100-year flood plain and the 500-year flood plain", as per the National Flood Insurance Program FIRM Community Panel Number 48201C0830 K, latest available published revision dated April 20, 2000.

Any future development of this tract is subject to requirements per City of Houston Ordinance Number 85-1878, having been preceded by Ordinance Number 99-262, which stipulates platting and setbacks constraints.

This tract is subject to the restrictive covenants of record in Volume 299, Page 90, H.C.M.R. and the following H.C.C.F. Numbers: G825933, G850029, J612719, K901466, S625482 and S623108.


Surface or subsurface faulting, hazardous waste, wetland designations or other environmental issues have not been addressed within the scope of this survey.

Fences shown hereon are graphic only, with dimensioned ties shown at specific locations where they were physically measured; the fence lines may meander between said measured locations.

To: Alter II LLC
 Galleria Plaza, L.L.C.
 Alamo Title Insurance

I hereby certify that this plat correctly represents a survey made on the ground under my supervision on September 8, 2003, and that said survey complies with the current Texas Society of Professional Surveyors Standards for Land Surveys for a Category 1A, Condition II Survey.

Ernest Roth
 Registered Professional
 Land Surveyor
 Texas Registration No. 2044



| REV. NO. | DESCRIPTION | DATE | APP. |
|----------|-------------|------|------|
| | | | |
| | | | |

**A LAND TITLE SURVEY OF
 RESERVE "A", SHADOWBRIAR, SECTION 3
 VOL. 299, PG. 90, H.C.M.R.
 HARRIS COUNTY, TEXAS**

TERRA 3000 WILCREST DRIVE - SUITE 210
 HOUSTON, TEXAS 77042
 SURVEYING CO., INC (713) 993-0327 FAX: (713) 993-9231

| | | |
|---------------|---------------|--------------------------------------|
| DRAWN BY: D9S | SCALE: 1"=30' | KEY MAP: 489 S |
| REVIEWED BY: | DATE: 9-8-03 | PROJECT NO: 2595-9001s 0366-8601s |
| APPROVED BY: | FIELD BOOK: | SHEET 1 OF 1 |

This Special Warranty Deed With Vendor's Lien and the conveyance hereinabove set forth is executed by Grantor and accepted by Grantee subject to the matters described in Exhibit B hereto and incorporated herein by this reference (hereinafter referred to collectively as the "Permitted Exceptions").

GRANTEE ACKNOWLEDGES AND AGREES THAT EXCEPT FOR THOSE REPRESENTATIONS MADE IN THAT CERTAIN COMMERCIAL CONTRACT-IMPROVED PROPERTY DATED AS OF THE 14 OF JULY, 2009, AS AMENDED, BY AND BETWEEN GRANTOR AND OR THE GRANTEE'S ASSIGNEE UNDER SUCH CONTRACT (AS AMENDED, "CONTRACT"), WHICH EXPIRE TWELVE (12) MONTHS FROM THE DATE OF THIS DEED, GRANTOR HAS NOT MADE, AND GRANTOR HEREBY SPECIFICALLY DISCLAIMS, ANY WARRANTY, GUARANTY OR REPRESENTATION, ORAL OR WRITTEN, PAST, PRESENT OR FUTURE, OF, AS TO, OR CONCERNING (i) THE NATURE AND CONDITION OF THE PROPERTY, INCLUDING, WITHOUT LIMITATION, THE WATER, SOIL AND GEOLOGY, AND THE SUITABILITY THEREOF AND OF THE PROPERTY FOR ANY AND ALL ACTIVITIES AND USES WHICH GRANTEE MAY ELECT TO CONDUCT THEREON; (ii) EXCEPT FOR ANY WARRANTY OF TITLE CONTAINED HEREIN OR IN ANY OTHER DOCUMENTS EXECUTED IN CONNECTION HEREWITH, THE EXISTENCE, NATURE AND EXTENT OF ANY RIGHT-OF-WAY, LEASE, RIGHT TO POSSESSION OR USE, LIEN, ENCUMBRANCE, LICENSE, RESERVATION, CONDITION OR OTHER MATTER AFFECTING TITLE TO THE PROPERTY, AND (iii) THE COMPLIANCE OF THE PROPERTY OR ITS OPERATION WITH ANY LAWS, ORDINANCES (ZONING OR OTHERWISE) OR REGULATIONS OF ANY GOVERNMENTAL OR OTHER BODY. GRANTEE ACKNOWLEDGES THAT HAVING BEEN GIVEN THE OPPORTUNITY TO INSPECT THE PROPERTY, GRANTEE IS RELYING SOLELY ON ITS OWN INVESTIGATION OF THE PROPERTY AND NOT ON ANY INFORMATION PROVIDED BY GRANTOR. GRANTEE FURTHER ACKNOWLEDGES THAT ANY INFORMATION PROVIDED WITH RESPECT TO THE PROPERTY WAS OBTAINED FROM A VARIETY OF SOURCES AND GRANTOR (i) HAS NOT MADE ANY INDEPENDENT INVESTIGATION OR VERIFICATION OF SUCH INFORMATION AND (ii) MAKES NO REPRESENTATIONS OR WARRANTIES AS TO THE ACCURACY OR COMPLETENESS OF SUCH INFORMATION, EXCEPT AS SET FORTH IN THE CONTRACT. GRANTEE ACKNOWLEDGES AND AGREES THAT AS A MATERIAL PART OF THE CONSIDERATION FOR THE EXECUTION AND DELIVERY OF THIS DEED, GRANTOR AND GRANTEE AGREE THE CONVEYANCE OF THE PROPERTY TO GRANTEE IS MADE BY GRANTOR AND IS TAKEN BY GRANTEE, ON AN "AS IS, WHERE IS, AND WITH ALL FAULTS" BASIS AND GRANTEE AGREES TO ACCEPT THE PROPERTY WITH ANY AND ALL LATENT AND

PATENT DEFECTS. GRANTEE EXPRESSLY ACKNOWLEDGES THAT, EXCEPT AS OTHERWISE SPECIFIED HEREIN OR IN ANY OTHER DOCUMENTS EXECUTED IN CONNECTION HERewith AND EXCEPT FOR THE WARRANTY OF TITLE CONTAINED HEREIN AND EXCEPT AS SET FORTH IN THE CONTRACT, GRANTOR MAKES NO WARRANTY OR REPRESENTATION OF ANY KIND, ORAL OR WRITTEN, EXPRESS OR IMPLIED, OR ARISING BY OPERATION OF LAW, INCLUDING, BUT NOT LIMITED TO, ANY WARRANTY OF CONDITION, HABITABILITY, MERCHANTABILITY OR FITNESS FOR A PARTICULAR USE OR PURPOSE, WITH RESPECT TO THE PROPERTY.

FURTHER, AND WITHOUT IN ANY WAY LIMITING ANY OTHER PROVISION CONTAINED HEREIN OR IN ANY OTHER DOCUMENTS EXECUTED IN CONNECTION HERewith, EXCEPT AS OTHERWISE EXPRESSLY PROVIDED HEREIN OR AS SET FORTH IN THE CONTRACT, GRANTOR MAKES NO REPRESENTATION OR WARRANTY WITH RESPECT TO THE PRESENCE ON OR BENEATH THE PROPERTY (OR ANY PARCEL IN PROXIMITY THERETO) OF HAZARDOUS SUBSTANCES OR MATERIALS WHICH ARE CATEGORIZED AS HAZARDOUS OR TOXIC UNDER ANY LOCAL, STATE OR FEDERAL LAW, STATUTE, ORDINANCE, RULE OR REGULATION PERTAINING TO ENVIRONMENTAL OR SUBSTANCE REGULATION, CONTAMINATION, CLEANUP OR DISCLOSURE (HEREAFTER REFERRED TO AS THE "ENVIRONMENTAL CONDITION OF THE PROPERTY") AND SHALL HAVE NO LIABILITY TO GRANTEE THEREFORE. GRANTEE ACKNOWLEDGES THAT GRANTEE'S OPPORTUNITY FOR INSPECTION AND INVESTIGATION OF THE PROPERTY (AND OTHER PARCELS IN PROXIMITY THERETO) HAS BEEN ADEQUATE TO ENABLE GRANTEE TO MAKE GRANTEE'S OWN DETERMINATION WITH RESPECT TO THE PRESENCE ON OR BENEATH THE PROPERTY (AND OTHER PARCELS IN PROXIMITY THERETO) OF SUCH HAZARDOUS SUBSTANCES OR MATERIALS, AND EXCEPT AS OTHERWISE EXPRESSLY PROVIDED HEREIN OR IN ANY OTHER DOCUMENTS EXECUTED IN CONNECTION HERewith, GRANTEE ACCEPTS THE RISK OF THE PRESENCE OF ANY SUCH SUBSTANCES OR MATERIALS.

AS FURTHER CONSIDERATION FOR THIS CONVEYANCE, GRANTEE, FOR ITSELF, ITS HEIRS, LEGAL REPRESENTATIVES, SUCCESSORS AND ASSIGNS, AS APPLICABLE, HEREBY RELEASES AND FOREVER DISCHARGES GRANTOR, ITS REPRESENTATIVES, SUCCESSORS, AND ASSIGNS FROM ANY AND ALL CLAIMS, DEMANDS, LIABILITIES (INCLUDING FINES AND CIVIL PENALTIES) AND CAUSES OF ACTION AT LAW OR IN EQUITY INCLUDING, WITHOUT LIMITATION, ANY STATUTORY CAUSES OF

ACTION, INCLUDING THE COMPREHENSIVE ENVIRONMENTAL RESPONSE COMPENSATION AND LIABILITY ACT OF 1980, AS AMENDED ("CERCLA"), THE RESOURCE CONSERVATION RECOVERY ACT OF 1976, AS AMENDED ("RCRA") AND THE TEXAS SOLID WASTE DISPOSAL ACT, AS AMENDED ("SWDA") FOR INJURY (INCLUDING DEATH), DESTRUCTION, LOSS OR DAMAGE OF ANY KIND OR CHARACTER TO THE PERSON OR PROPERTY OF GRANTEE (AND ANY SUBSEQUENT OWNER OF THE PROPERTY AS APPLICABLE) AND THE EMPLOYEES, AGENTS, SERVANTS, AND REPRESENTATIVES OF SUCH PARTIES, ARISING OUT OF OR IN RELATING TO THE ENVIRONMENTAL CONDITION OF THE PROPERTY.

TO HAVE AND TO HOLD the Property, together with all and singular the rights and appurtenances thereunto in anywise belonging, unto Grantee, its successors and assigns forever, and Grantor does hereby bind itself, its successors and assigns, to WARRANT AND FOREVER DEFEND all and singular the title to the Property unto the said Grantee, its successors and assigns against every person whomsoever lawfully claiming or to claim the same or any part thereof by, through, or under Grantor but not otherwise, subject to the Permitted Exceptions.

The vendor's lien against and superior title to the property are retained until each note described is fully paid according to its terms, at which time this deed shall become absolute.

Grantor's address is: 12280 Westheimer, Houston, Harris County, Texas 77077.

Grantee's address is: 9777 Harwin #303, Houston, TX 77036.

EXECUTED BY GRANTOR as of September 24, 2009.

GRANTOR:

Alter II, LLC, a California limited liability company

By: **Sole Member: DCA Family Trust u/t/a dated May 5, 2005**

By: _____
David L. Alter, co-Trustee of the
DCA Family Trust u/t/a dated May 5,
2005

Continental Terrace Joint Venture,
LLC, a California limited liability
company

By: **Managing Member: DCA Family Trust u/t/a dated May 5, 2005**

By: _____
David L. Alter, co-Trustee of the
DCA Family Trust u/t/a dated May 5,
2005

SLS Properties, LLC, a California
limited liability company

By: _____
Susan Lee Shaffer, Authorized Member

Treasure Principle, LLC, a California
limited liability company

By: Brian K Alter
Brian K Alter, Sole Member

1012

EXECUTED BY GRANTOR as of September 24th, 2009.

GRANTOR:

Alter II, LLC, a California limited liability company

By: **Sole Member: DCA Family Trust u/t/a dated May 5, 2005**

By: _____
David L. Alter, co-Trustee of the
DCA Family Trust u/t/a dated May 5,
2005

Continental Terrace Joint Venture,
LLC, a California limited liability
company

By: **Managing Member: DCA Family Trust
u/t/a dated May 5, 2005**

By: _____
David L. Alter, co-Trustee of the
DCA Family Trust u/t/a dated May 5,
2005

SLS Properties, LLC, a California
limited liability company

1012

By: *Susan Lee Shaffer, authorized member*

Susan Lee Shaffer, Authorized Member

Treasure Principle, LLC, a California
limited liability company

By: _____


Brian K Alter, Sole Member

05
10
15
20
25
30
35
40
45
50
55
60
65
70
75
80
85
90
95
100

EXECUTED BY GRANTEE as of Sep. 25, 2009.

GRANTEE:

MHK Realty of Texas, LLC, a
Texas limited liability company

By: 
Kuo-Chiang Chang, Manager

067-92-2459

Exhibit A

Description of Property

D

Being a tract or parcel containing 5.1789 acres (225,592 square feet) of land situated in the William Hardin Survey, Abstract Number 24, and being out of and a part of Reserve "A", SHADOWBRIAR, SECTION THREE (3), a subdivision in Harris County, Texas, according to the map or plat thereof, recorded in Volume 299, Page 00 of the Map Records of Harris County, Texas; being out of and a part of a 5.7151 acre tract of land conveyed to Galleria Plaza, LLC., as described in deed recorded under Harris County Clerk's File (H.C.C.F.) Number U747796; said 5.1789 acre tract being more particularly described by notes and bounds as follows (Bearings are oriented to the bearing base reflected in the plat of said Shadowbriar Section Three):

BEGINNING at a 5/8-inch iron rod with plastic cap stamped "Terra Surveying" found for the intersection of the north right-of-way (R.O.W.) line of Westholmer Road (F.M. 1093 - 120.00 feet wide) and the east R.O.W. line of Shadowbriar Drive (60.00 feet wide) at the southerly end of a 10 foot cutback, and being the most southerly southwest corner of said Reserve "A", and the herein described tract;

THENCE, North 45°01'39" West, along the said 10 foot cutback, a distance of 14.14 feet to a 5/8-inch iron rod with plastic cap stamped "Terra Surveying" found for the northerly end of said 10 foot cutback, and being the most northerly southwest corner of said Reserve "A" and the herein described tract;

THENCE, North 00°01'39" West, along the aforementioned east R.O.W. line of Shadowbriar Drive, a distance of 313.87 feet to a 5/8-inch iron rod with plastic cap stamped "Terra Surveying" found for the beginning of a curve to the right;

THENCE, 151.65 feet along the arc of said curve to the right and following said east R.O.W. line, having a radius of 1500.00 feet, a central angle of 05°47'33", and a chord which bears North 02°52'08" East, 151.50 feet to a 5/8-inch iron rod with plastic cap stamped "Terra Surveying" set marking the southwest corner of a called 0.5363 acre tract described in deed recorded under Harris County Clerk's File (H.C.C.F.) Number V457022 and the most westerly northwest corner of the herein described tract;

THENCE, along the southerly and easterly lines of the aforesaid 0.5363 acre tract the following courses and distances:

South 09°08'43" East, a distance of 55.85 feet to an "X" in concrete set marking a point of curvature of a curve to the left;

Northeasterly, 66.25 feet along the arc of said curve to the left, having a radius of 1,122.10 feet, a central angle of 03°23'00", and a chord which bears North 89°09'47" East, 66.25 feet to a 5/8-inch iron rod with plastic cap stamped "Terra Surveying" set marking the point of compound curvature to the left;

Northeasterly, 62.35 feet along the arc of said curve to the left, having a radius of 89.51 feet, a central angle of 39°54'38", and a chord which bears North 65°06'22" East, 61.10 feet to a 5/8-inch iron rod with plastic cap stamped "Terra Surveying" set marking the point of compound curvature to the left;

Northeasterly, 23.59 feet along the arc of said curve to the left, having a radius of 27.10 feet, a central angle of 49°43'41", and a chord which bears North 20°17'14" East, 22.05 feet to a 5/8-inch iron rod with plastic cap stamped "Terra Surveying" set marking the end of said curve;

North 00°58'44" West, a distance of 66.88 feet to a 5/8-inch iron rod with plastic cap stamped "Terra Surveying" set in the curved south R.O.W. line of Overbrook Drive (60.00 feet wide), marking a point of curvature of a non-tangent curve to the left, the northeast corner of said 0.5363 acre tract and the most northerly northwest corner of the herein described tract;

Lawyers Title Insurance Corporation
Commitment For Title Insurance - 7.7
Form 117-15A (Rev. 05-01-05)

Valid only if Schedules A, B and C are attached

THENCE, 245.91 feet along the arc of said curve to the left and said south R.O.W. line, having a radius of 3,030.00 feet, a central angle of 04°39'00", and a chord which bears South 77°06'50" East, 245.84 feet to a 5/8-inch iron rod with plastic cap stamped "Terra Surveying" found for the northeast corner of the herein described tract;

THENCE, South 00°00'30" East, a distance of 534.40 feet to a 5/8-inch iron rod with plastic cap stamped "Terra Surveying" found in the aforementioned north R.O.W. line of Westheimer Road and marking the southeast corner of the herein described tract;

THENCE, South 89°58'21" West, along said north R.O.W. line, a distance of 421.48 feet to the POINT OF BEGINNING and containing 5.1789 acres (225,692 square feet) of land.

SAVE and EXCEPT:

Being a tract or parcel containing 10,001 square feet of land situated in the William Hardin Survey, Abstract Number 24, Harris County, Texas; being out of Reserve "A", Shadowbriar, Section Three as recorded in Volume 299, Page 90, Harris County Map Records (H.C.M.R.), Harris County, Texas, and being out of and a part of aforesaid 5.7151 acre tract; being all that 10,000 square feet conveyed to Abdo J. Droubi and Sharon D. Droubi as described in deed recorded under H.C.C.F. Number W196931; said 10,001 square foot tract being more particularly described as follows (bearings are oriented to the bearing base reflected in said plat of Shadowbriar, Section Three):

COMMENCING, for reference at a 5/8-inch iron rod with plastic cap stamped "Terra Surveying" found in the north R.O.W. line of Westheimer Road and marking the southwest corner of a called 304,919 square foot tract conveyed to Platinum Vally Company, LTD by deed recorded under H.C.C.F. Number N427923 and marking the southeast corner of said 5.7151 acre tract;

THENCE, South 89°58'21" West, along said north R O W line, a distance of 14.11 feet to a point;

THENCE, North 00°00'21" West, departing said north R.O.W. line a distance of 10.10 feet to a 5/8-inch iron rod with plastic cap stamped "Terra Surveying" found marking the POINT OF BEGINNING and southeast corner of the herein described tract;

THENCE, South 89°58'21" West, a distance of 80.55 feet to a 5/8-inch iron rod with plastic cap stamped "Terra Surveying" found marking the southwest corner of the herein described tract;

THENCE, North 00°00'21" West, a distance of 124.19 feet to the southwest corner of an existing building and for the northwest corner of the herein described tract;

THENCE, South 89°59'09" East, along the south wall of said building, at a distance of 80.11 feet passing the southeast corner of said building, in all a total distance of 80.55 feet to a 5/8-inch iron rod with plastic cap stamped "Terra Surveying" found marking the northeast corner of the herein described tract;

THENCE, South 00°00'21" East, a distance of 124.13 feet to the POINT OF BEGINNING and containing 10,001 square feet of land

Exhibit B

Permitted Exceptions from Title Commitment

(Below numbering is from the Title Commitment)

5. Vendor's Lien retained in Deed, executed by Shadowbriar Houston Partner L.P., a Delaware limited partnership to Alter II, LLC, a California Limited Liability Company, as to an undivided 17.5373% interest; Continental Terrace Joint Venture, LLC, a California Limited Liability Company, as to an undivided 67.7411% interest; Brian K. Alter and Susan L. Shaffer, as Co-Trustees of the Harold L. Alter Revocable Living Trust, created under that trust agreement dated November 7, 1997, as to an undivided 14.7216% interest, dated November 11, 2003, filed November 18, 2003, recorded under Harris County Clerk's File No. X197860 of the Real Property Records of HARRIS County, Texas, securing Citibank, FSB in the payment of one note in the principal sum of Three Million Seven Hundred Seventy Thousand and 00/100 (\$3,770,000.00), due and payable and bearing interest as therein provided; said Note being additionally secured by Deed of Trust to Robert A. Rosenthal, Trustee, recorded under Harris County X197861 and correction filed for record under Harris County Clerk's File No. Y362578, all of the Real Property Records of HARRIS County, Texas; and all the terms, conditions and stipulations contained therein, including, but not limited to, any additional indebtedness, if any, secured by said instrument.

Additionally secured by Absolute Assignment of Rents and Landlord's Interest in Leases dated November 10, 2003, recorded under Harris County Clerk's File No. X197863 and correction filed for record under Harris County Clerk's File No. Y362581 of the Real Property Records of HARRIS County, Texas.

Additional secured by ASSIGNMENT AND ASSUMPTION AGREEMENT effective April 1, 2005 by and between SLS PROPERTIES, LLC, A CALIFORNIA LIMITED LIABILITY COMPANY ("New Borrower"), BRIAN K. ALTER, CO-TRUSTEE OF THE HAROLD L. ALTER REVOCABLE LIVING TRUST DATED NOVEMBER 7, 1997 AND SUSAN L. SHAFFER, CO-TRUSTEE OF THE HAROLD L. ALTER REVOCALBE LIVING TRUST DATED NOVEMBER 7, 1997 ("Original Borrower"), and CITIBANK, FSB ("Lender") file for record on April 22, 2005 and recorded under Harris County

Clerk's File No. Y413600 of the Real Property Records of HARRIS County, Texas.

Additional secured by ASSIGNMENT AND ASSUMPTION AGREEMENT effective April 1, 2005 by and between TREASURE PRINCIPLE, LLC, A CALIFORNIA LIMITED LIABILITY COMPANY ("New Borrower"), BRIAN K. ALTER, CO-TRUSTEE OF THE HAROLD L. ALTER REVOCABLE LIVING TRUST DATED NOVEMBER 7, 1997 AND SUSAN L. SHAFFER, CO-TRUSTEE OF THE HAROLD L. ALTER REVOCALBE LIVING TRUST DATED NOVEMBER 7, 1997 ("Original Borrower"), and CITIBANK, FSB ("Lender") file for record on May 24, 2005 and recorded under Harris County Clerk's File No. Y488885 of the Real Property Records of HARRIS County, Texas.

- 10 a. The following, all according to plat recorded in Volume 299, Page 90, of the Map Records of HARRIS County, Texas:

Building set back line being ten feet (10') in width adjacent to the south, north, and west property lines,

Storm sewer easement being ten feet (10') in width adjacent to the west property line, along Shadowbriar Drive,

Drainage Easement fifteen feet (15') in width on each side of the center line of all natural drainage courses.

- 10 b. Right of way and easement for electric distribution facilities, located adjacent to the east property line, granted to Houston Lighting & Power Company, being an easement of five feet (5') wide, being the west one-half (W1/2) of a ten (10) feet wide easement, together with an aerial easement ten (10) feet wide, beginning at a plane of sixteen (16) feet above the ground extending upward, located west of and adjoining said five (5) feet wide easement as shown by a crosshatched area on Sketch No. W-84-033 attached to Easement filed for record on March 22, 1984 and recorded under Harris County Clerk's File No. J422761.

Consent to Encroachment executed April 4, 1985 by Houston Lighting & Power Company, as filed for record on May 13, 1985 and recorded under Harris County Clerk's File No. K016561.

- 10 c. Water meter easement, being adjacent to the west property line, granted to the City of Houston, as described in the Easement Deed executed December 12, 1984, filed for record on March 26, 1985 and recorded under Harris County Clerk's File No. J949933.

- 10 d. The following as set out in the instruments filed for record under Harris County Clerk's File Numbers G825933, G850029, J612719, and K901466, all of the Real Property Records of HARRIS County, Texas:

Landscape easement being twenty feet (20') in width along the west property line,

Building set back lines for fences or walls along the west property line being forty five feet (45') in width,

Building set back line for office buildings along the west property line and the north property line being fifty feet (50') in width.

- 10 e. Restricted Covenants Parking and Easement Agreement file for record under Harris County Clerk's File No. S623108 and Restatement of Restrictive Covenants Parking and Easement Agreement entered into February 1, 2004, by and between ALTER II, LLC, a California limited liability company, CONTINENTAL TERRACE JOINT VENTURE, LLC, a California limited liability company, TREASURE PRINCIPLE, LLC, a California limited liability company, SLS PROPERTIES, LLC, a California limited liability company, and ABDO J. DROUBI, SHARON D. DROUBI, and DROUBI'S BAKERY & DELI, INC., a Texas corporation, joined by Al-Nasir Corporation, a Texas corporation, d/b/a Save-A-Step, as filed for record under Harris County Clerk's File Numbers Y589441 and Z086371, all of the Real Property Records of HARRIS County, Texas.
- 10 f. Approval of Location of Alcohol Premises made and entered into by and between Emporio Brazilian Café, Inc., a Texas corporation ("Operator") and the City of Houston, Texas as described by instruments filed for record under Harris County Clerk's File Numbers Y213805 and 20080574749, all of the Real Property Records of HARRIS County, Texas.
- 10 g. Reservation of one-thirty second ($1/32^{\text{nd}}$) non-participating royalty interest in and to all oil, gas, and other minerals in Deed executed by Wilfred E. Loggins and wife, Hazel V. Loggins, to R.O. Herzog, dated September 6, 1950, recorded in Volume 2152, Page 32, Deed Records, of the Real Property Records of HARRIS County, Texas. Title to said interest not checked subsequent to date of aforesaid instrument.
- 10 h. Reservation of one-thirty second ($1/32^{\text{nd}}$) non-participating royalty interest in and to all oil, gas, and other minerals in Deed executed by Wilfred E. Loggins and wife, Hazel V. Loggins, to R.O. Herzog, dated April 3, 1951, recorded in Volume 2272, Page 559, Deed Records, of the Real Property Records of HARRIS County, Texas. Title to said interest not checked subsequent to date of aforesaid instrument.

10. i. The unrecorded tenants leases that are being assigned to and assumed by the Grantee pursuant to that certain instrument of the same date entitled *Assignment and Assumption of Leases*.
- 10 j. Lease to Enterprises Leasing Company of Houston as cited in SUBORDINATION, NON-DISTURBANCE AND ATTORNMENT AGREEMENT dated June 16, 2008 and filed for record under Harris County Clerk's File No. 20080371428.

CALIFORNIA ALL-PURPOSE ACKNOWLEDGMENT

State of California
County of Sacramento


On September 24, 2009 before me, Debra R. Prentice, notary public, personally
appeared David L. Alter

who proved to me on the basis of satisfactory evidence to be the person(s) whose
name(s) is/are subscribed to the within instrument and acknowledged to me that
he/she/they executed the same in his/her/their authorized capacity(ies), and that by
his/her/their signature(s) on the instrument the person(s), or the
entity upon behalf of which the person(s) acted, executed the instrument.

I certify under PENALTY OF PERJURY under the laws of the State of California that
the foregoing paragraph is true and correct.

WITNESS my hand and official seal.

Debra R. Prentice
Debra R. Prentice



Description of Attached Document

Title or Type of Document Spec. Warranty Deed w/ Assumption
d Vendor Lien
Document Date: 9-24-09 Number of Pages: 12

Signer(s) Other Than Named Above _____

Capacity(ies) Claimed by Signer _____

Signer's Name _____

- Individual
- Corporate Officer (Title(s): _____)
- Partner Limited General
- Attorney in Fact
- Trustee
- Guardian or Conservator
- Other: _____

154-2-2457

CALIFORNIA ALL-PURPOSE ACKNOWLEDGMENT

State of California
County of Sacramento


On September 24, 2009 before me, Debra R. Prentice, notary public, personally
appeared David L. Alter

who proved to me on the basis of satisfactory evidence to be the person(s) whose
name(s) is/are subscribed to the within instrument and acknowledged to me that
(he/she/they) executed the same in (his/her/their) authorized capacity(ies), and that by
(his/her/their) signature(s) on the instrument the person(s), or the
entity upon behalf of which the person(s) acted, executed the instrument.

I certify under PENALTY OF PERJURY under the laws of the State of California that
the foregoing paragraph is true and correct.

WITNESS my hand and official seal.

Debra R. Prentice
Debra R. Prentice



Description of Attached Document

Title or Type of Document: Warranty Deed

Document Date: _____ Number of Pages: _____

Signer(s) Other Than Named Above _____

Capacity(ies) Claimed by Signer

Signer's Name _____

- Individual
- Corporate Officer (Title(s): _____)
- Partner Limited General
- Attorney in Fact
- Trustee
- Guardian or Conservator
- Other: _____

CALIFORNIA ALL-PURPOSE ACKNOWLEDGMENT

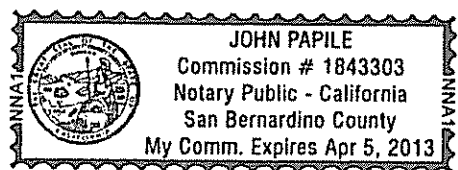
State of California

County of SAN BERNARDINO

On SEPT 24, 2009 before me, JOHN PAPILE, NOTARY PUBLIC
Date Here Insert Name and Title of the Officer

personally appeared BRIAN K. ALTER
Name(s) of Signer(s)

who proved to me on the basis of satisfactory evidence to be the person(s) whose name(s) ~~is/are~~ subscribed to the within instrument and acknowledged to me that ~~he/she/they~~ executed the same in ~~his/her/their~~ authorized capacity(ies), and that by ~~his/her/their~~ signature(s) on the instrument the person(s), or the entity upon behalf of which the person(s) acted, executed the instrument.



I certify under PENALTY OF PERJURY under the laws of the State of California that the foregoing paragraph is true and correct.

WITNESS my hand and official seal.
 Signature [Handwritten Signature]
Signature of Notary Public

Place Notary Seal Above

OPTIONAL

Though the information below is not required by law, it may prove valuable to persons relying on the document and could prevent fraudulent removal and reattachment of this form to another document

Description of Attached Document

Title or Type of Document: SPECIAL WARRANTY DEED WITH ASSUMPTION AND VENDOR'S LIEN

Document Date: SEPTEMBER 24, 2009 Number of Pages: 12

Signer(s) Other Than Named Above: _____

Capacity(ies) Claimed by Signer(s)

Signer's Name: BRIAN K. ALTER


- Individual
- Corporate Officer — Title(s): _____
- Partner — Limited General
- Attorney in Fact
- Trustee
- Guardian or Conservator
- Other: _____



Signer Is Representing: _____

Signer's Name: _____

- Individual
- Corporate Officer — Title(s): _____
- Partner — Limited General
- Attorney in Fact
- Trustee
- Guardian or Conservator
- Other: _____



Signer Is Representing: _____

ACKNOWLEDGMENTS

State of California)
County of Orange County

On 9.24.09 before me, Kim Hunkle, a Notary Public, personally appeared
Susan Lee Shaffer

who proved to me on the basis of satisfactory evidence to be the person(s) whose name(s) is/are subscribed to the within instrument and acknowledged to me that he/she/they executed the same in his/her/their authorized capacity(ies), and that by his/her/their signature(s) on the instrument the person(s), or the entity upon behalf of which the person(s) acted, executed the instrument.

I certify under penalty of perjury under the laws of the state of California that the foregoing paragraph is true and correct.

WITNESS my hand and official seal.

Signature Kim Hunkle (Seal)




3-2-09-24-09

STATE OF TEXAS §

COUNTY OF HARRIS §

Before me, BARBARA M. DALEY, on this day personally appeared Kuo-Chiang Chang, known to me to be the person whose name is subscribed to the foregoing instrument and acknowledged to me that Kuo-Chiang Chang executed the same as the act of M H K Realty of Texas LLC, a Texas limited liability company, as its Manager, for the purposes and consideration therein expressed.

Given under my hand and seal of office this 25 day of September, 2009.



Notary Public, State of Texas
My commission expires: _____

RECORDER'S MEMORANDUM:

At the time of recordation, this instrument was found to be inadequate for the best photographic reproduction because of illegibility, carbon or photo copy, discolored paper, etc. All blackouts, additions and changes were present at the time the instrument was filed and recorded.

ANY PROVISION HEREIN WHICH RESTRICTS THE SALE, RENTAL, OR USE OF THE DESCRIBED REAL PROPERTY BECAUSE OF COLOR OR RACE IS INVALID AND UNENFORCEABLE UNDER FEDERAL LAW.
THE STATE OF TEXAS
COUNTY OF HARRIS
I hereby certify that this instrument was FILED in the number Sequence on the date and at time stamped herein by me, and was duly RECORDED in the Official Public Records of Real Property of Harris County Texas on

OCT - 1 2009



Crystal L. Kayman
COUNTY CLERK
HARRIS COUNTY, TEXAS

Crystal L. Kayman
COUNTY CLERK
HARRIS COUNTY, TEXAS

2009 OCT -1 PM 1:36

FILED

143-23-330

APPENDIX B

APPENDIX B

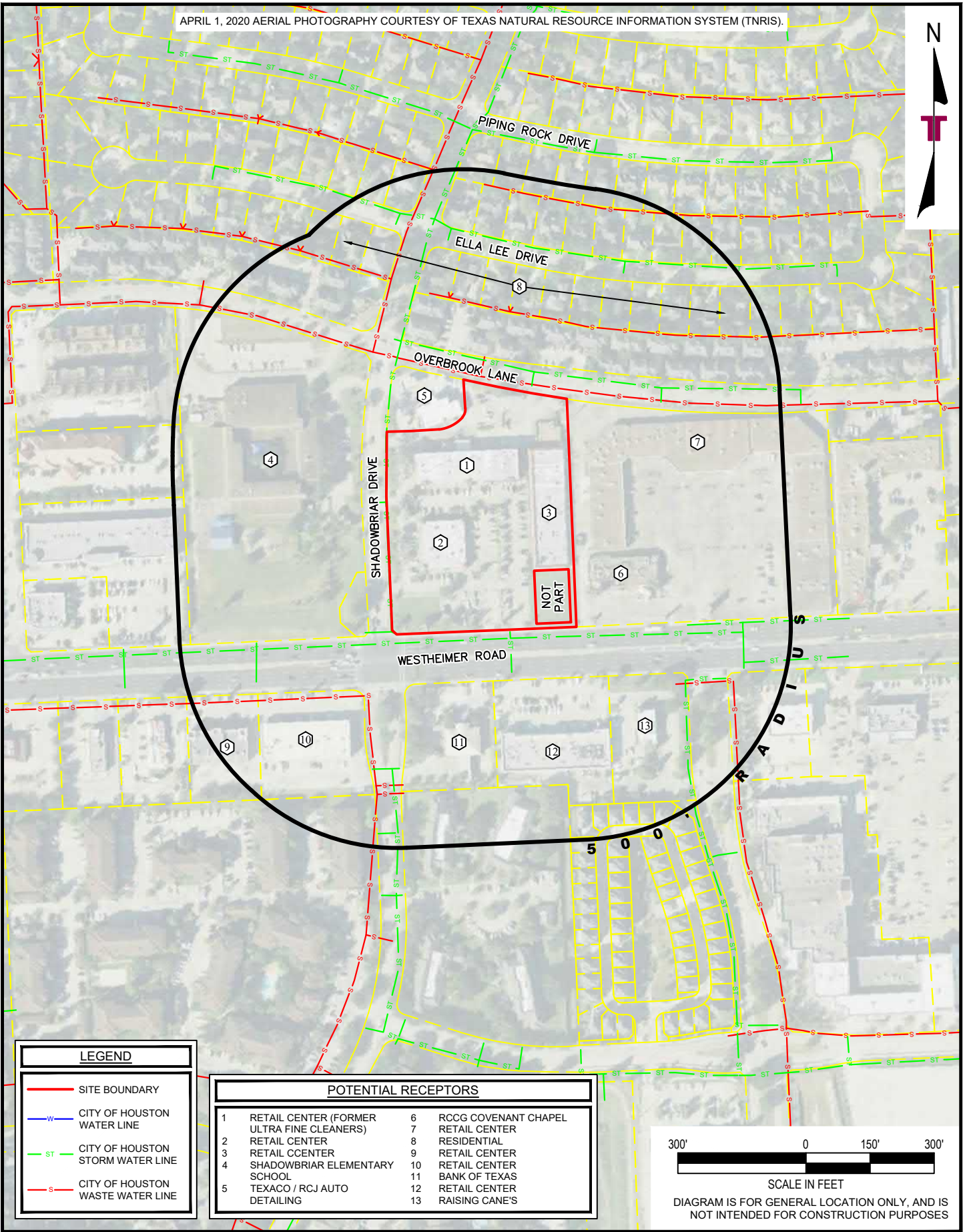
A description of the current use, and, to the extent know, the anticipated use(s), of the designated property and properties within 500 feet of the boundary of the designated property.

The site consists of the Village Shops multi-tenant retail shopping center located at 12280-12288 Westheimer Road in Houston, Harris County, Texas. Ultra Fine Cleaners vacated the lease space in December 2020 and the space is presently vacant. The remaining tenant spaces are occupied by various retail shops, restaurants, and a child day care center.

Adjacent properties and properties within 500 feet of the designated property are residential and commercial.

The properties within 500 feet of the designated property include:

| | |
|--------|--|
| North: | Texaco / RCJ Auto Detailing Residential |
| South: | Retail Centers Bank of Texas Raising Canes |
| East: | RCCG Covenant Chapel Retail Center |
| West: | Shadowbriar Elementary School |



| LEGEND | |
|--------|----------------------------------|
| | SITE BOUNDARY |
| | CITY OF HOUSTON WATER LINE |
| | CITY OF HOUSTON STORM WATER LINE |
| | CITY OF HOUSTON WASTE WATER LINE |

| POTENTIAL RECEPTORS | |
|---------------------|--|
| 1 | RETAIL CENTER (FORMER ULTRA FINE CLEANERS) |
| 2 | RETAIL CENTER |
| 3 | RETAIL CENTER |
| 4 | SHADOWBRIAR ELEMENTARY SCHOOL |
| 5 | TEXACO / RCJ AUTO DETAILING |
| 6 | RCCG COVENANT CHAPEL |
| 7 | RETAIL CENTER |
| 8 | RESIDENTIAL |
| 9 | RETAIL CENTER |
| 10 | RETAIL CENTER |
| 11 | BANK OF TEXAS |
| 12 | RETAIL CENTER |
| 13 | RAISING CANE'S |



SCALE IN FEET
 DIAGRAM IS FOR GENERAL LOCATION ONLY, AND IS NOT INTENDED FOR CONSTRUCTION PURPOSES

N:\ENV\2020\Drafting\92207429\MSD 2022-02 COH\92207429 Site Plan.dwg : Potential Receptors

| | | | |
|---------------|-----|-------------|------------|
| Project Mngr: | EWJ | Project No. | 92207429 |
| Drawn By: | REW | Scale: | 1" = 300' |
| Checked By: | JAC | File No. | COH MSD |
| Approved By: | EWJ | Date: | 02/28/2022 |

11555 CLAY ROAD, SUITE. 100 HOUSTON, TX 77043
 PH. (713) 690-8989 FAX. (713) 690-8787

Potential Receptor Map
 Former Ultra Fine Cleaners
 12880 - 12288 Westheimer Road
 Houston, Texas

APPENDIX
B

APPENDIX C

APPENDIX C

3. A site map showing.

- a. The location of the designated property.
- b. The topography of the designated property as indicated on publicly available sources, which must note the watershed including the nearest surface water body and whether the designated property is located in a floodplain or floodway, as those terms are defined in Chapter 19 of the Code of Ordinances.
- c. The detected area of groundwater contamination.
- d. The location of all soil sampling locations and all groundwater monitoring wells.
- e. Groundwater gradients, to the extent known, and direction of groundwater flow.
- f. The ingestion protective concentration level exceedance

Attached Exhibits

Appendix B - Site Plan with 500' Radius

Exhibit 1A - Site Plan

Exhibit 1B - Site Vicinity Map

Exhibit 1C - Detected Area of Groundwater Contamination

Exhibit 1D - Sample Location Map

Exhibit 1E - Groundwater Potentiometric Surface Map - October 15, 2020

Exhibit 1F - Groundwater Potentiometric Surface Map - January 14, 2021

Exhibit 1G - Groundwater Potentiometric Surface Map - April 22, 2021

Exhibit 1H - Groundwater Potentiometric Surface Map - July 15, 2021

Exhibit 1I - Dissolved COC Distribution Map

Exhibit 1I-1 Groundwater COC Concentration Map - Tetrachloroethene - July 15, 2021

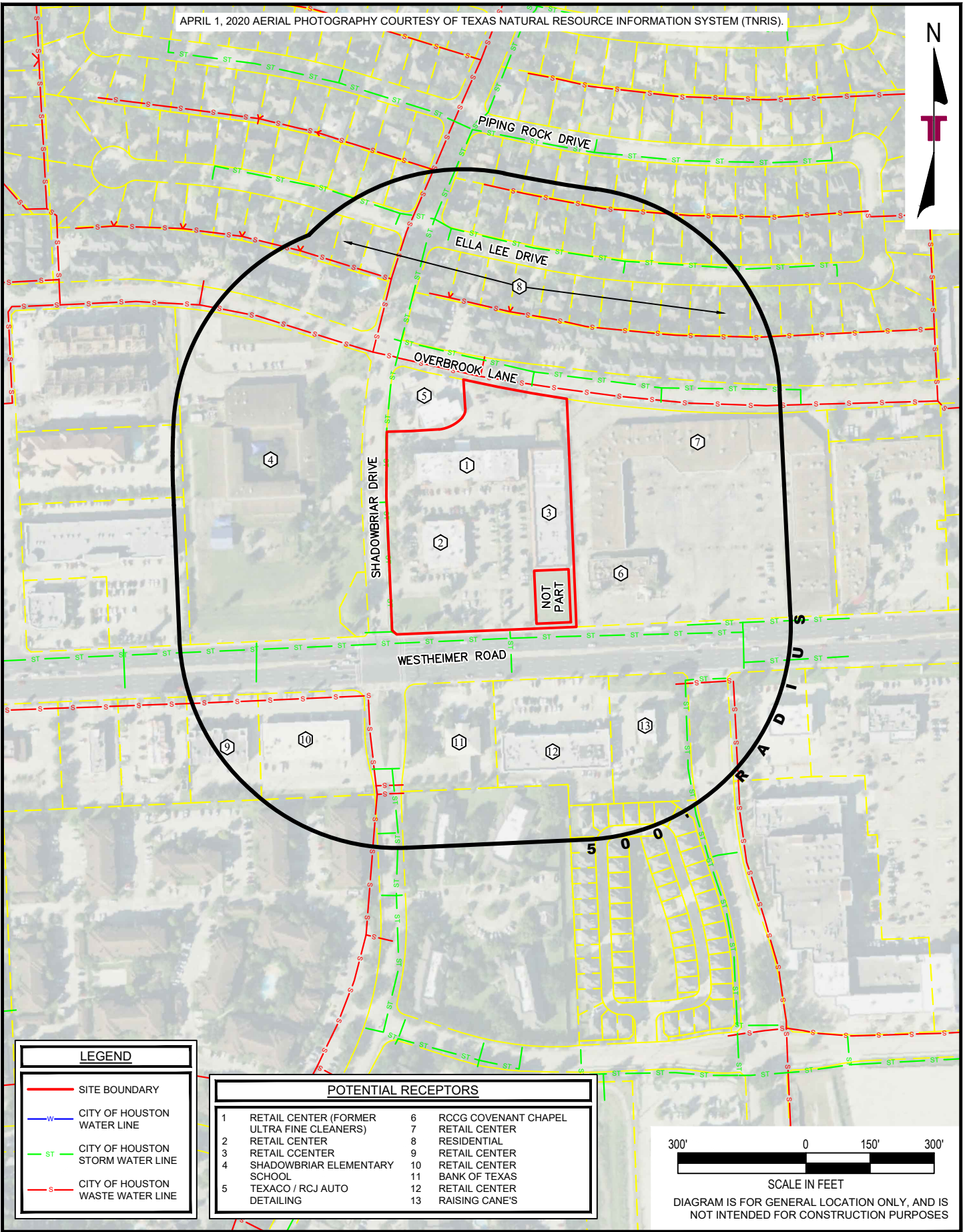
Exhibit 1I-2 Groundwater COC Concentration Map - Trichloroethene - July 15, 2021

Exhibit 1I-3 Groundwater COC Concentration Map - cis-1,2-Dichloroethene - July 15, 2021

Exhibit 1I-4 Groundwater COC Concentration Map - Vinyl Chloride - July 15, 2021

Exhibit 1I-5 Chromium Concentrations and PCLE Zone

Exhibit 1J - Groundwater PCLE Zone



| LEGEND | |
|--------|----------------------------------|
| | SITE BOUNDARY |
| | CITY OF HOUSTON WATER LINE |
| | CITY OF HOUSTON STORM WATER LINE |
| | CITY OF HOUSTON WASTE WATER LINE |

| POTENTIAL RECEPTORS | |
|---------------------|--|
| 1 | RETAIL CENTER (FORMER ULTRA FINE CLEANERS) |
| 2 | RETAIL CENTER |
| 3 | RETAIL CENTER |
| 4 | SHADOWBRIAR ELEMENTARY SCHOOL |
| 5 | TEXACO / RCJ AUTO DETAILING |
| 6 | RCCG COVENANT CHAPEL |
| 7 | RETAIL CENTER |
| 8 | RESIDENTIAL |
| 9 | RETAIL CENTER |
| 10 | RETAIL CENTER |
| 11 | BANK OF TEXAS |
| 12 | RETAIL CENTER |
| 13 | RAISING CANE'S |



SCALE IN FEET
 DIAGRAM IS FOR GENERAL LOCATION ONLY, AND IS NOT INTENDED FOR CONSTRUCTION PURPOSES

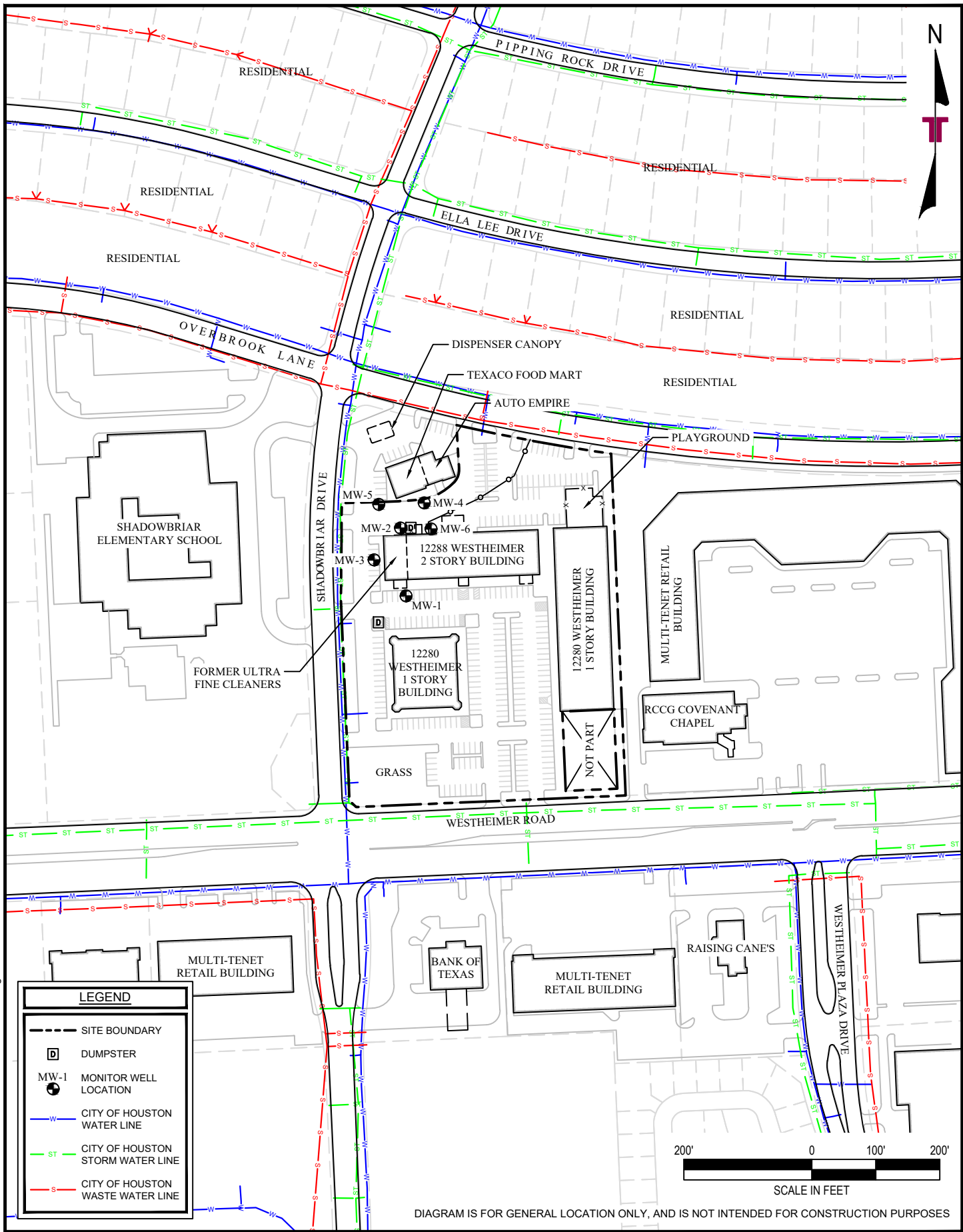
N:\ENV\2020\Drafting\92207429\MSD 2022-02 COH\92207429 Site Plan.dwg : Potential Receptors

| | | | |
|---------------|-----|-------------|------------|
| Project Mngr: | EWJ | Project No. | 92207429 |
| Drawn By: | REW | Scale: | 1" = 300' |
| Checked By: | JAC | File No. | COH MSD |
| Approved By: | EWJ | Date: | 02/28/2022 |

11555 CLAY ROAD, SUITE. 100 HOUSTON, TX 77043
 PH. (713) 690-8989 FAX. (713) 690-8787

Site Plan with 500' Radius
 Former Ultra Fine Cleaners
 12880 - 12288 Westheimer Road
 Houston, Texas

APPENDIX
B



N:\ENV\2020\Drafting\92207429\MSD 2022-02 COH\92207429 Site Plan.dwg : Site Plan

| | | | |
|---------------|-----|-------------|------------|
| Project Mngr: | EWJ | Project No. | 92207429 |
| Drawn By: | REW | Scale: | 1" = 200' |
| Checked By: | JAC | File No. | COH MSD |
| Approved By: | EWJ | Date: | 02/28/2022 |

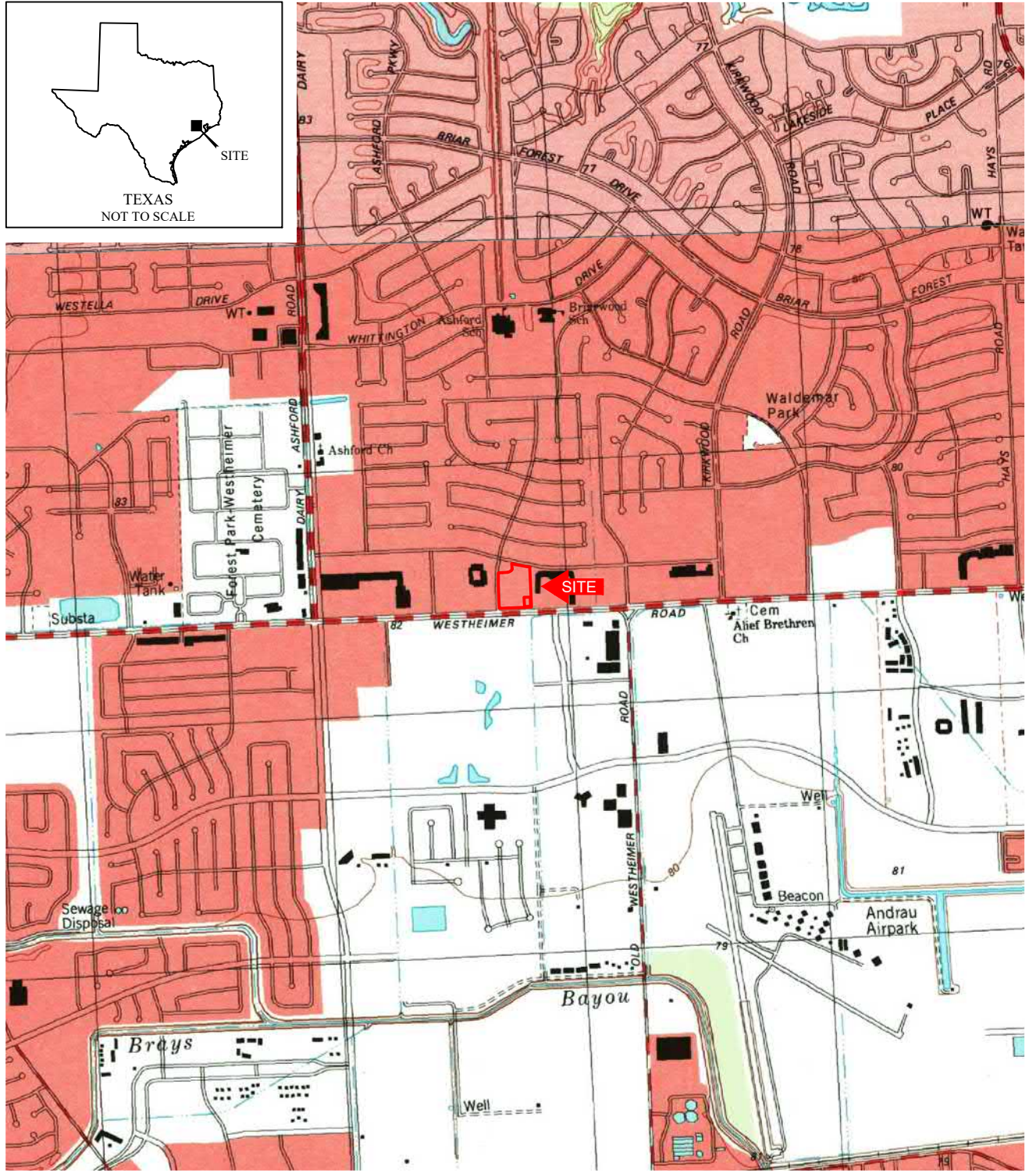
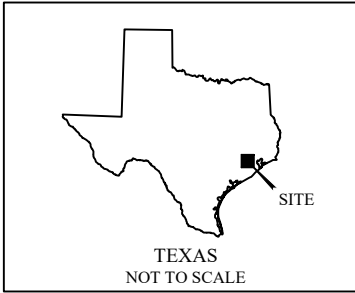
11555 CLAY ROAD, SUITE. 100 HOUSTON, TX 77043
 PH. (713) 690-8989 FAX. (713) 690-8787

Site Plan

Former Ultra Fine Cleaners
 12880 - 12288 Westheimer Road
 Houston, Texas

EXHIBIT

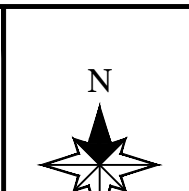
1A



USGS TOPOGRAPHIC QUADRANGLE MAP
Alief, Texas



Revised: 1995
APPROXIMATE SCALE 1" = 2000'
0 1000' 2000'



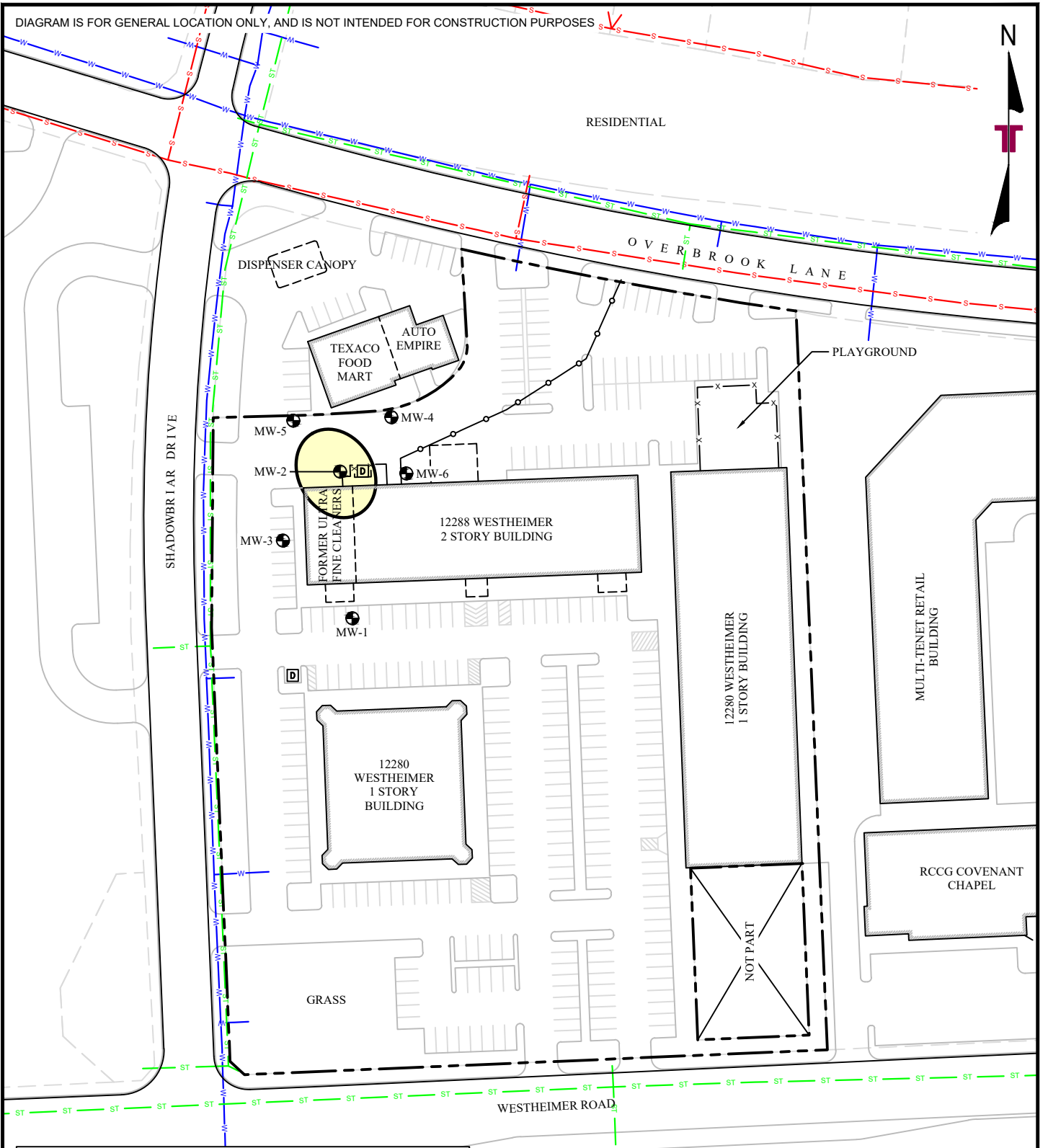
Former Ultra Fine Cleaners
12880 - 12288 Westheimer Road
Houston, Texas
TERRACON PROJECT NO. 92207429

Prepared By: REW
Approved By: JAC


EXHIBIT 1B:
SITE VICINITY MAP

N:\ENV\2020\Drafting\92207429\MSD_2022-02_COH\92207429_Topo.dwg : 1995 Alief

DIAGRAM IS FOR GENERAL LOCATION ONLY, AND IS NOT INTENDED FOR CONSTRUCTION PURPOSES



| LEGEND | | | |
|--------|---|--|----------------------------------|
| | SITE BOUNDARY | | CITY OF HOUSTON WATER LINE |
| | DUMPSTER | | CITY OF HOUSTON STORM WATER LINE |
| | MONITOR WELL LOCATION | | CITY OF HOUSTON WASTE WATER LINE |
| | GROUNDWATER PCLE ZONE (DASHED WHERE INFERRED) | | |



N:\ENV\2020\Drafting\192207429\MSD 2022-02 COH\192207429 Site Plan.dwg : Detected Area

| | | | |
|---------------|-----|-------------|------------|
| Project Mngr: | EWJ | Project No. | 92207429 |
| Drawn By: | REW | Scale: | 1" = 100' |
| Checked By: | JAC | File No. | COH MSD |
| Approved By: | EWJ | Date: | 02/28/2022 |

11555 CLAY ROAD, SUITE. 100 HOUSTON, TX 77043
 PH. (713) 690-8989 FAX. (713) 690-8787

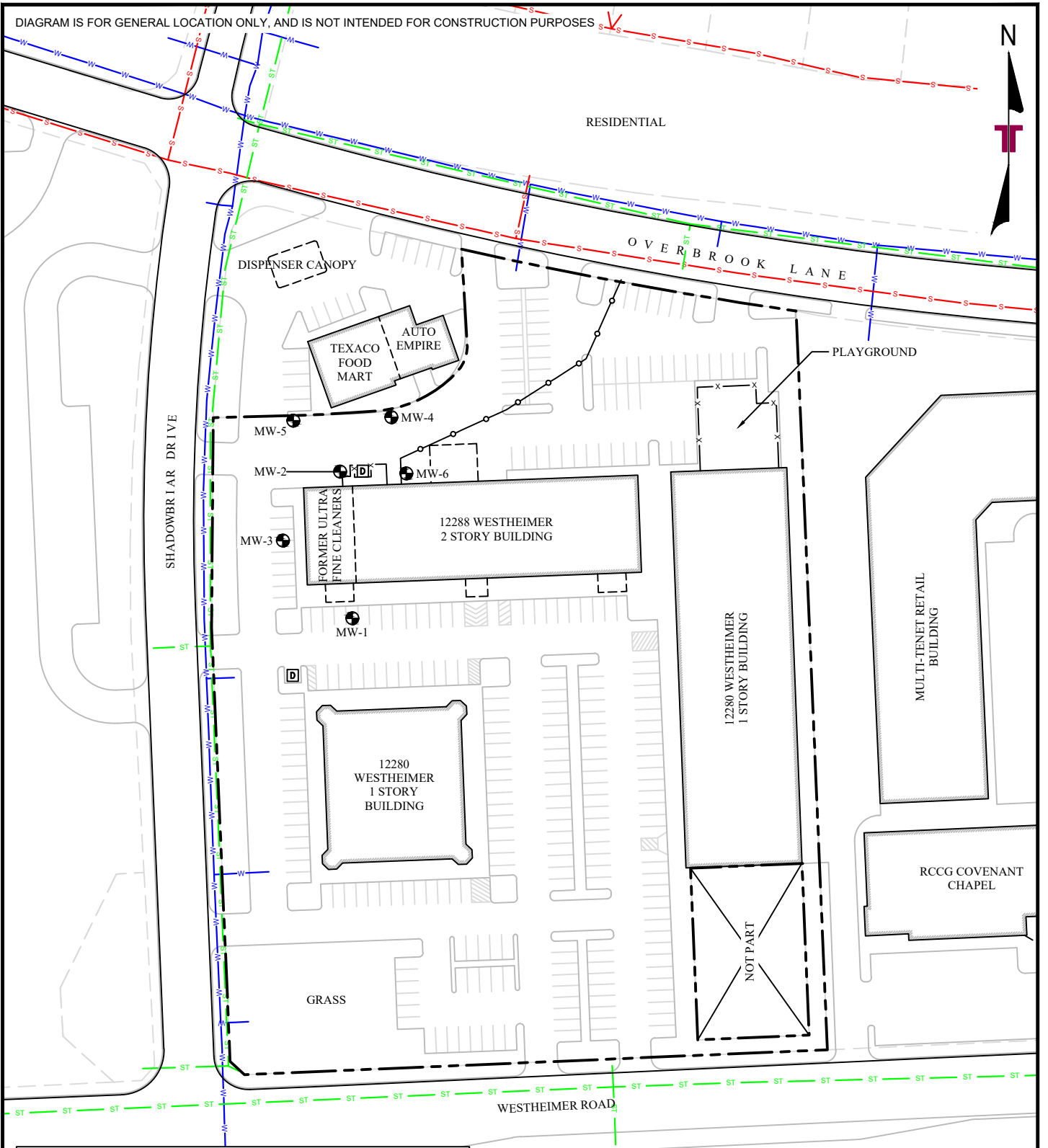
Detected Area of Groundwater Contamination

Former Ultra Fine Cleaners
 12880 - 12288 Westheimer Road
 Houston, Texas


EXHIBIT

1C

DIAGRAM IS FOR GENERAL LOCATION ONLY, AND IS NOT INTENDED FOR CONSTRUCTION PURPOSES



| LEGEND | |
|--------|----------------------------------|
| | SITE BOUNDARY |
| | DUMPSTER |
| | MONITOR WELL LOCATION |
| | CITY OF HOUSTON WATER LINE |
| | CITY OF HOUSTON STORM WATER LINE |
| | CITY OF HOUSTON WASTE WATER LINE |



N:\ENV\2020\Drafting\92207429\MSD 2022-02 COH\92207429 Site Plan.dwg : Sample Locations

| | | | |
|---------------|-----|-------------|------------|
| Project Mngr: | EWJ | Project No. | 92207429 |
| Drawn By: | REW | Scale: | 1" = 100' |
| Checked By: | JAC | File No. | COH MSD |
| Approved By: | EWJ | Date: | 02/28/2022 |

11555 CLAY ROAD, SUITE. 100 HOUSTON, TX 77043
 PH. (713) 690-8989 FAX. (713) 690-8787

Sample Location Map
 Former Ultra Fine Cleaners
 12880 - 12288 Westheimer Road
 Houston, Texas

EXHIBIT

1D

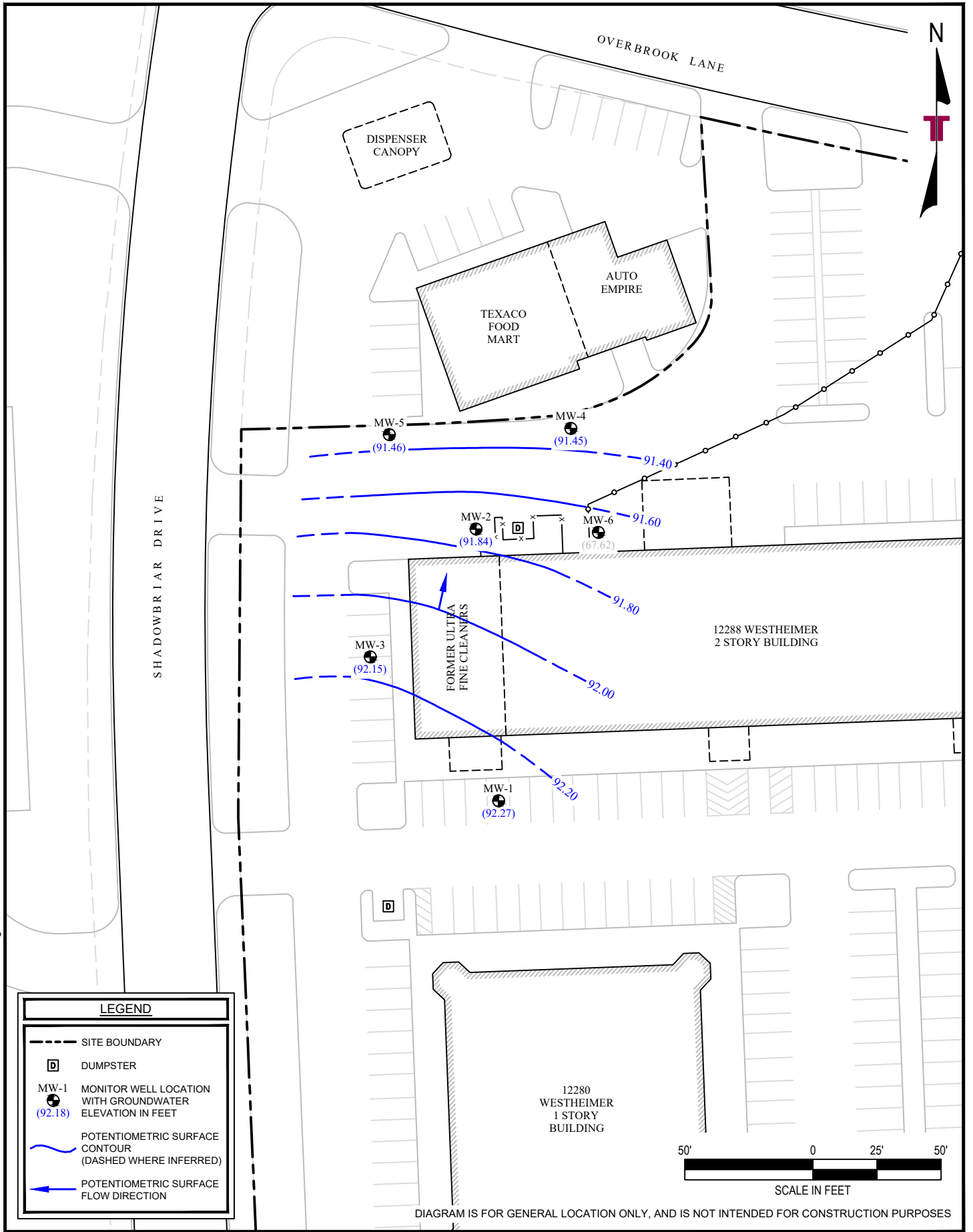


DIAGRAM IS FOR GENERAL LOCATION ONLY, AND IS NOT INTENDED FOR CONSTRUCTION PURPOSES

N:\ENV\2020\Drafting\92207429\MSD 2022-02 COH\92207429.GPSM 2020-10-15.dwg : HAND

| | | | |
|---------------|-----|-------------|------------|
| Project Mngr: | EWJ | Project No. | 92207429 |
| Drawn By: | REW | Scale: | 1" = 50' |
| Checked By: | JAC | File No. | COH MSD |
| Approved By: | EWJ | Date: | 02/28/2022 |

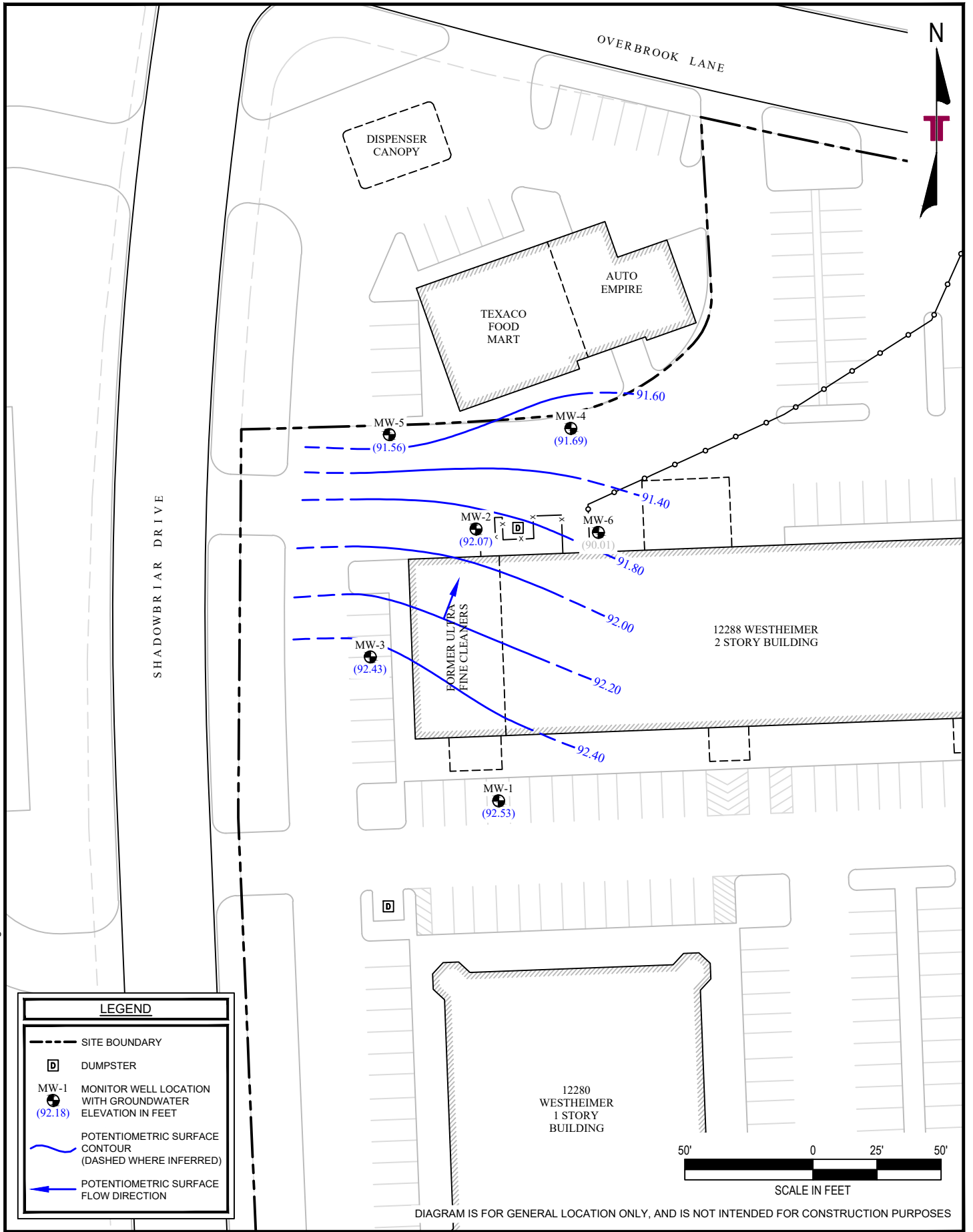
11555 CLAY ROAD, SUITE. 100 HOUSTON, TX 77043
 PH. (713) 690-8989 FAX. (713) 690-8787

Groundwater Potentiometric Surface Map - October 15, 2020

Former Ultra Fine Cleaners
 12880 - 12288 Westheimer Road
 Houston, Texas

EXHIBIT

1E



N:\ENV\2020\Drafting\92207429\MSD 2022-02 COH\92207429.GPSM 2021-01-14.dwg : HAND

| LEGEND | |
|--------|--|
| | SITE BOUNDARY |
| | DUMPSTER |
| | MONITOR WELL LOCATION WITH GROUNDWATER ELEVATION IN FEET |
| | POTENTIOMETRIC SURFACE CONTOUR (DASHED WHERE INFERRED) |
| | POTENTIOMETRIC SURFACE FLOW DIRECTION |

DIAGRAM IS FOR GENERAL LOCATION ONLY, AND IS NOT INTENDED FOR CONSTRUCTION PURPOSES

| | | | |
|---------------|-----|-------------|------------|
| Project Mngr: | EWJ | Project No. | 92207429 |
| Drawn By: | REW | Scale: | 1" = 50' |
| Checked By: | JAC | File No. | COH MSD |
| Approved By: | EWJ | Date: | 02/28/2022 |

11555 CLAY ROAD, SUITE. 100 HOUSTON, TX 77043
 PH. (713) 690-8989 FAX. (713) 690-8787

Groundwater Potentiometric Surface Map - January 14, 2021

Former Ultra Fine Cleaners
 12880 - 12288 Westheimer Road
 Houston, Texas

EXHIBIT

1F

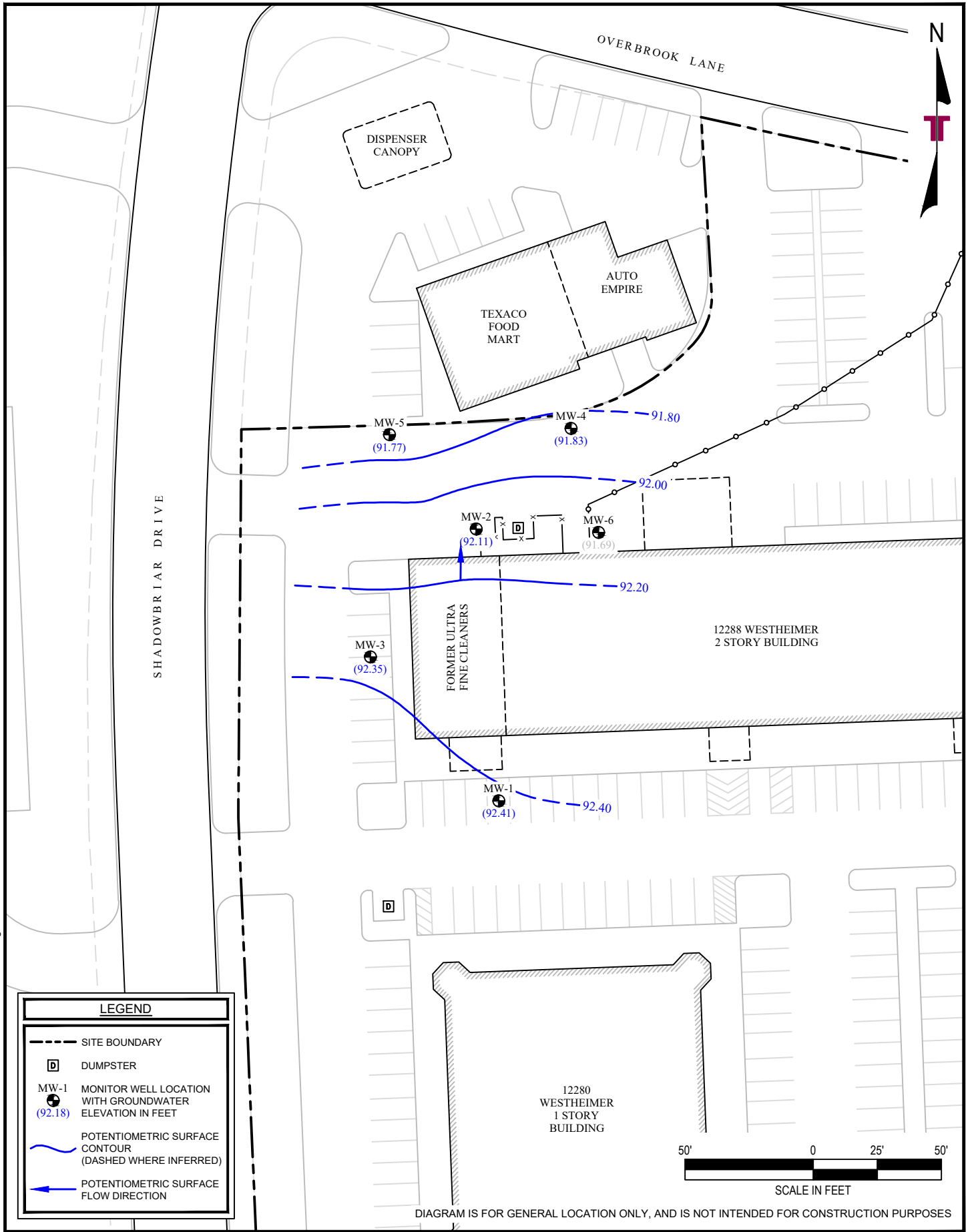


DIAGRAM IS FOR GENERAL LOCATION ONLY, AND IS NOT INTENDED FOR CONSTRUCTION PURPOSES

N:\ENV\2020\Drafting\92207429\MSD 2022-02 COH\92207429_GFSM 2021-04-22.dwg : HAND

| LEGEND | |
|--------|--|
| | SITE BOUNDARY |
| | DUMPSTER |
| | MONITOR WELL LOCATION WITH GROUNDWATER ELEVATION IN FEET |
| | POTENTIOMETRIC SURFACE CONTOUR (DASHED WHERE INFERRED) |
| | POTENTIOMETRIC SURFACE FLOW DIRECTION |

| | |
|---------------|-----|
| Project Mngr: | EWJ |
| Drawn By: | REW |
| Checked By: | JAC |
| Approved By: | EWJ |

| | |
|-------------|------------|
| Project No. | 92207429 |
| Scale: | 1" = 50' |
| File No. | COH MSD |
| Date: | 02/28/2022 |

11555 CLAY ROAD, SUITE. 100 HOUSTON, TX 77043
 PH. (713) 690-8989 FAX. (713) 690-8787

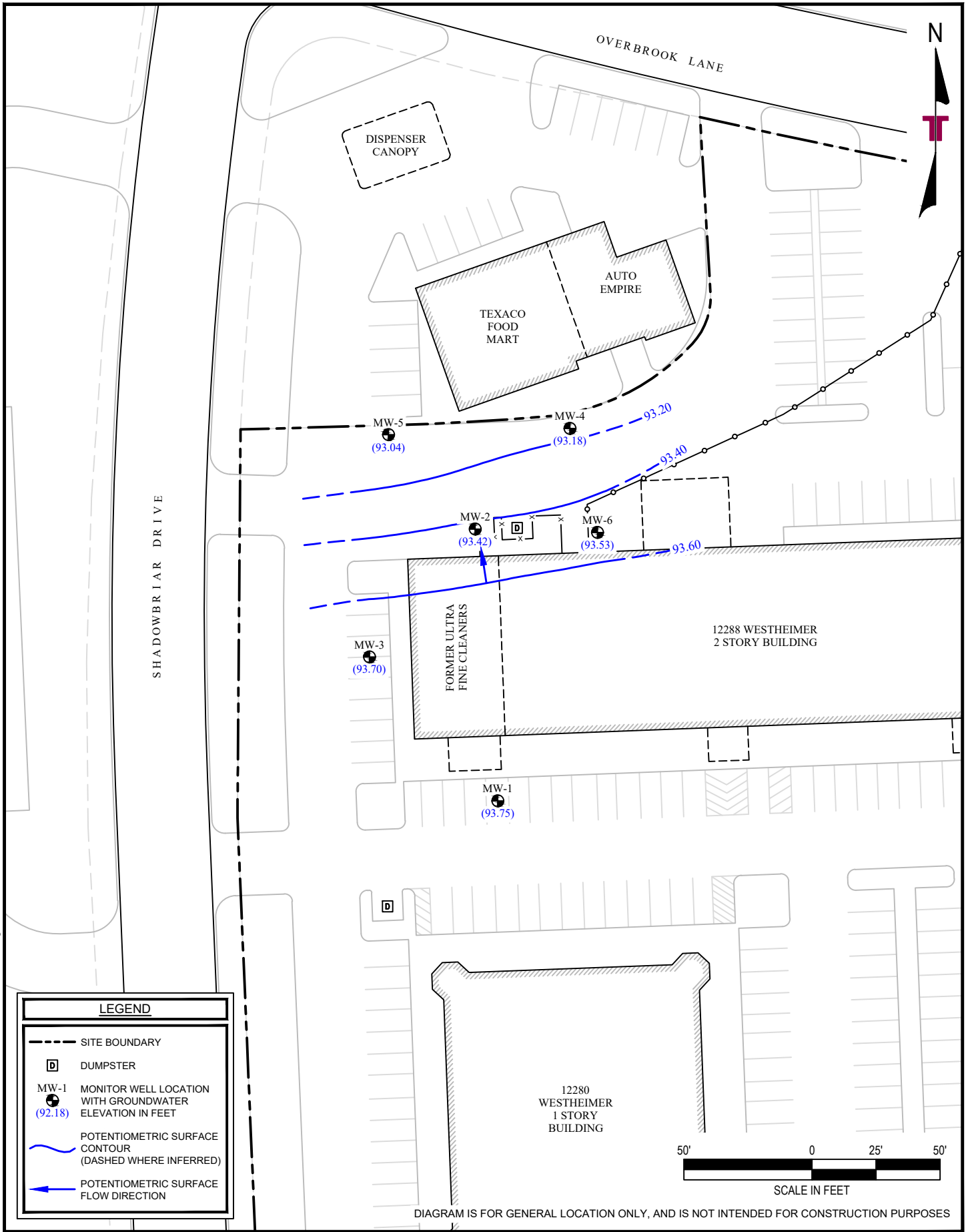
Groundwater Potentiometric Surface Map - April 22, 2021

Former Ultra Fine Cleaners
 12880 - 12288 Westheimer Road
 Houston, Texas

EXHIBIT

1G

N:\ENV\2020\Drafting\92207429\MSD 2022-02 COH\92207429.GPSM 2021-07-15.dwg : HAND



| | |
|---------------|-----|
| Project Mngr: | EWJ |
| Drawn By: | REW |
| Checked By: | JAC |
| Approved By: | EWJ |

| | |
|-------------|------------|
| Project No. | 92207429 |
| Scale: | 1" = 50' |
| File No. | COH MSD |
| Date: | 02/28/2022 |

11555 CLAY ROAD, SUITE. 100 HOUSTON, TX 77043
PH. (713) 690-8989 FAX. (713) 690-8787

Groundwater Potentiometric Surface Map - July 15, 2021

Former Ultra Fine Cleaners
12880 - 12288 Westheimer Road
Houston, Texas

EXHIBIT

1H

N:\ENV2020\Drafting\92207429\MSD 2022-02 COH\92207429 COCs GW 2021-07.dwg - Groundwater COCs



| MW-5 | | | | |
|------------|------------|-----------|-----------|-----------|
| DATE | 10-15-2020 | 1-14-2021 | 4-22-2021 | 7-15-2021 |
| PCE | 0.0037 | 0.0023 | 0.0015 | 0.0023 |
| TCE | 0.0018 | 0.0012 | 0.0013 | 0.0014 |
| 1,1-DCA | <0.00020 | <0.00020 | <0.00020 | <0.00020 |
| 1,1-DCE | <0.00020 | <0.00020 | <0.00020 | <0.00020 |
| C-1,2-DCE | 0.0032 | 0.0023 | 0.0022 | 0.0025 |
| VC | <0.00020 | <0.00020 | <0.00020 | <0.00020 |
| BENZENE | <0.00020 | <0.00020 | <0.00020 | <0.00020 |
| ACETONE | <SDL | <SDL | <0.0020 | <0.0020 |
| TOLUENE | <SDL | <SDL | <0.00020 | <0.00020 |
| T-1,2-DCE | <SDL | <SDL | <0.00020 | <0.00020 |
| OTHER VOCs | <SDLs | <SDLs | <SDLs | <SDLs |

| MW-2 | | | | | | |
|------------|--------------|--------------|--------------|---------------|---------------|--------------|
| DATE | 6-16-2020 | 7-23-2020 | 10-15-2020 | 1-14-2021 | 4-22-2021 | 7-15-2021 |
| PCE | 1.3 | 1.7 | 0.3 | 0.57 | 0.41 | 0.25 |
| TCE | 0.25 | 0.33 | 0.19 | 0.20 | 0.23 | 0.20 |
| 1,1-DCA | 0.00058 J | <0.0010 | <0.0010 | 0.00071 J | 0.0091 | 0.00054 J |
| 1,1-DCE | 0.0058 | 0.013 | 0.0041 J | 0.0085 | 0.0091 | 0.0064 |
| C-1,2-DCE | 1.1 | 1.0 | 2.4 | 1.9 | 1.7 | 1.5 |
| VC | 0.088 | 0.10 | 0.074 | 0.078 | 0.084 | 0.054 |
| BENZENE | 0.00027 J | <0.0010 | <0.0010 | <0.0020 | <0.0010 | <0.00020 |
| ACETONE | <SDL | <SDL | <SDL | <SDL | 0.022 | <0.0020 |
| TOLUENE | <SDL | <SDL | <SDL | <SDL | 0.0017 J | <0.00020 |
| T-1,2-DCE | <SDL | <SDL | <SDL | <SDL | 0.017 J | 0.0076 |
| OTHER VOCs | <SDLs | <SDLs | <SDLs | <SDLs | <SDLs | <SDLs |

| LEGEND | |
|---|--|
| ALL CONCENTRATIONS ARE IN MILLIGRAMS PER LITER (mg/l). | |
| CONCENTRATIONS IN BOLD EXCEEDED THE TCEQ TRRP TIER 1 CRITICAL PCL. | |
| J = THE DETECTED CONCENTRATION IS BETWEEN THE SAMPLE DETECTION LIMIT AND THE METHOD QUANTITATION LIMIT. | |
| VOCs = VOLATILE ORGANIC COMPOUNDS | |
| <SDLs = ALL COCs ARE BELOW SAMPLE DETECTION LIMITS. | |
| PCE = TETRACHLOROETHENE | |
| TCE = TRICHLOROETHENE | |
| 1,1-DCA = 1,1-DICHLOROETHANE | |
| 1,1-DCE = 1,1-DICHLOROETHENE | |
| C-1,2-DCE = CIS-1,2-DICHLOROETHENE | |
| T-1,2-DCE = TRANS-1,2-DICHLOROETHENE | |
| VC = VINYL CHLORIDE | |

| MW-3 | | | | | |
|------------|-----------|------------|-----------|-----------|-----------|
| DATE | 6-16-2020 | 10-15-2020 | 1-14-2021 | 4-22-2021 | 7-15-2021 |
| PCE | 0.00057 J | <0.00030 | <0.00030 | <0.00030 | <0.00030 |
| TCE | <0.00020 | <0.00020 | <0.00020 | <0.00020 | <0.00020 |
| 1,1-DCA | <0.0002 | <0.00020 | <0.00020 | <0.00020 | <0.00020 |
| 1,1-DCE | <0.00020 | <0.00020 | <0.00020 | <0.00020 | <0.00020 |
| C-1,2-DCE | <0.00020 | <0.00020 | <0.00020 | <0.00020 | <0.00020 |
| VC | <0.00020 | <0.00020 | <0.00020 | <0.00020 | <0.00020 |
| BENZENE | <0.00020 | <0.00020 | <0.00020 | <0.00020 | <0.00020 |
| ACETONE | <SDL | <SDL | <SDL | <0.0020 | <0.0020 |
| TOLUENE | <SDL | <SDL | <SDL | <0.00020 | <0.00020 |
| T-1,2-DCE | <SDL | <SDL | <SDL | <0.00020 | <0.00020 |
| OTHER VOCs | <SDLs | <SDLs | <SDLs | <SDLs | <SDLs |

| MW-4 | | | | | |
|------------|-----------|------------|-----------|-----------|-----------|
| DATE | 7-23-2020 | 10-15-2020 | 1-14-2021 | 4-22-2021 | 7-15-2021 |
| PCE | <0.00030 | <0.00030 | <0.00030 | <0.00030 | <0.00030 |
| TCE | <0.00020 | <0.00020 | <0.00020 | <0.00020 | <0.00020 |
| 1,1-DCA | <0.0002 | <0.00020 | <0.00020 | <0.00020 | <0.00020 |
| 1,1-DCE | <0.0002 | <0.00020 | <0.00020 | <0.00020 | <0.00020 |
| C-1,2-DCE | <0.0002 | <0.00020 | <0.00020 | <0.00020 | <0.00020 |
| VC | <0.00020 | <0.00020 | <0.00020 | <0.00020 | <0.00020 |
| BENZENE | <0.00020 | <0.00020 | <0.00020 | <0.00020 | <0.00020 |
| ACETONE | <SDL | <SDL | <SDL | <0.0020 | <0.0020 |
| TOLUENE | <SDL | <SDL | <SDL | <0.00020 | <0.00020 |
| T-1,2-DCE | <SDL | <SDL | <SDL | <0.00020 | <0.00020 |
| OTHER VOCs | <SDLs | <SDLs | <SDLs | <SDLs | <SDLs |

| MW-6 | | | | |
|------------|------------|-----------|-----------|-----------|
| DATE | 10-15-2020 | 1-14-2021 | 4-22-2021 | 7-15-2021 |
| PCE | <0.00030 | <0.00030 | <0.00030 | <0.00030 |
| TCE | <0.00020 | <0.00020 | <0.00020 | <0.00020 |
| 1,1-DCA | <0.00020 | <0.00020 | <0.00020 | <0.00020 |
| 1,1-DCE | <0.00020 | <0.00020 | <0.00020 | <0.00020 |
| C-1,2-DCE | <0.00020 | <0.00020 | <0.00020 | <0.00020 |
| VC | <0.00020 | <0.00020 | <0.00020 | <0.00020 |
| BENZENE | <0.00020 | <0.00020 | <0.00020 | <0.00020 |
| ACETONE | <SDL | <SDL | <0.0020 | 0.0055 |
| TOLUENE | <SDL | <SDL | <0.00020 | <0.00020 |
| T-1,2-DCE | <SDL | <SDL | <0.00020 | <0.00020 |
| OTHER VOCs | <SDLs | <SDLs | <SDLs | <SDLs |

| MW-1 | | | | | |
|------------|-----------|------------|-----------|-----------|-----------|
| DATE | 6-16-2020 | 10-15-2020 | 1-14-2021 | 4-22-2021 | 7-15-2021 |
| PCE | <0.00030 | <0.00030 | <0.00030 | <0.00030 | <0.00030 |
| TCE | <0.00020 | <0.00020 | <0.00020 | <0.00020 | <0.00020 |
| 1,1-DCA | <0.00020 | <0.00020 | <0.00020 | <0.00020 | <0.00020 |
| 1,1-DCE | <0.00020 | <0.00020 | <0.00020 | <0.00020 | <0.00020 |
| C-1,2-DCE | <0.00020 | <0.00020 | <0.00020 | <0.00020 | <0.00020 |
| VC | <0.00020 | <0.00020 | <0.00020 | <0.00020 | <0.00020 |
| BENZENE | <0.00020 | <0.00020 | <0.00020 | <0.00020 | <0.00020 |
| ACETONE | <SDL | <SDL | <SDL | <0.0020 | <0.0020 |
| TOLUENE | <SDL | <SDL | <SDL | <0.00020 | <0.00020 |
| T-1,2-DCE | <SDL | <SDL | <SDL | <0.00020 | <0.00020 |
| OTHER VOCs | <SDLs | <SDLs | <SDLs | <SDLs | <SDLs |

| LEGEND | |
|--------|----------------------------|
| --- | SITE BOUNDARY |
| ☐ | DUMPSTER |
| ● | MW-1 MONITOR WELL LOCATION |

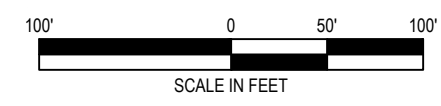


DIAGRAM IS FOR GENERAL LOCATION ONLY, AND IS NOT INTENDED FOR CONSTRUCTION PURPOSES

| | | | |
|--------------|-----|-------------|------------|
| Project Mgr: | EWJ | Project No. | 92207429 |
| Drawn By: | REW | Scale: | 1" = 100' |
| Checked By: | JAC | File No. | COH MSD |
| Approved By: | EWJ | Date: | 02/28/2022 |

Terracon
 11555 CLAY ROAD, SUITE 100 HOUSTON, TX 77043
 PH. (713) 690-8889 FAX. (713) 690-8787

Dissolved COC Distribution Map
 Former Ultra Fine Cleaners
 12880 - 12288 Westheimer Road
 Houston, Texas



CONCENTRATION LEGEND
 ALL CONCENTRATIONS ARE IN MILLIGRAMS PER LITER (mg/l). CONCENTRATIONS IN **BOLD** EXCEEDED THE TCEQ TRRP TIER 1 CRITICAL PCL OF **0.005** mg/l FOR TETRACHLOROETHENE (PCE).

SHADOWBRIAR DRIVE

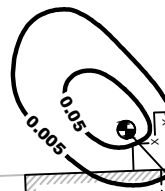
OVERBROOK LANE

DISPENSER CANOPY

TEXACO FOOD MART
 AUTO EMPIRE

MW-5
 (0.0023)

MW-4
 (<0.00030)



MW-6
 (<0.00030)

MW-2
 (**0.25**)

MW-3
 (<0.00030)

FORMER ULTRA FINE CLEANERS

12288 WESTHEIMER
 2 STORY BUILDING

MW-1
 (<0.00030)



12280 WESTHEIMER
 1 STORY BUILDING



LEGEND

--- SITE BOUNDARY

☐ DUMPSTER

MW-1 MONITOR WELL LOCATION WITH TETRACHLOROETHENE CONCENTRATION IN mg/l (##.###)

○ TETRACHLOROETHENE PCE ZONE (DASHED WHERE INFERRED)

DIAGRAM IS FOR GENERAL LOCATION ONLY, AND IS NOT INTENDED FOR CONSTRUCTION PURPOSES

N:\ENV\2020\Drafting\92207429\MSD 2022-02 COH\92207429 COCs GW 2021-07.dwg : GW PCLC PCE

| | | | |
|---------------|-----|-------------|------------|
| Project Mngr: | EWJ | Project No. | 92207429 |
| Drawn By: | REW | Scale: | 1" = 50' |
| Checked By: | JAC | File No. | COH MSD |
| Approved By: | EWJ | Date: | 02/28/2022 |

11555 CLAY ROAD, SUITE. 100 HOUSTON, TX 77043
 PH. (713) 690-8989 FAX. (713) 690-8787

Groundwater COC Concentration Map - Tetrachloroethene - July 15, 2021

Former Ultra Fine Cleaners
 12880 - 12288 Westheimer Road
 Houston, Texas

EXHIBIT

11-1

N



OVERBROOK LANE

CONCENTRATION LEGEND

ALL CONCENTRATIONS ARE IN MILLIGRAMS PER LITER (mg/l). CONCENTRATIONS IN **BOLD** EXCEEDED THE TCEQ TRRP TIER 1 CRITICAL PCL OF **0.005** mg/l FOR TRICHLOROETHENE (TCE).

DISPENSER CANOPY

AUTO EMPIRE

TEXACO FOOD MART

MW-5 (0.0014)

MW-4 (<0.00020)

0.005
0.05

MW-6 (<0.00020)

MW-2 (**0.20**)

12288 WESTHEIMER 2 STORY BUILDING

MW-3 (<0.00020)

FORMER ULTRA FINE CLEANERS

MW-1 (<0.00020)

SHADOWBRIAR DRIVE

12280 WESTHEIMER 1 STORY BUILDING

50' 0 25' 50'

SCALE IN FEET

LEGEND

--- SITE BOUNDARY



DUMPSTER



MW-1 MONITOR WELL LOCATION WITH TRICHLOROETHENE CONCENTRATION IN mg/l (##.##)



TRICHLOROETHENE PCL ZONE (DASHED WHERE INFERRED)

DIAGRAM IS FOR GENERAL LOCATION ONLY, AND IS NOT INTENDED FOR CONSTRUCTION PURPOSES

N:\ENV\2020\Drafting\92207429\MSD 2022-02 COH\92207429 COCs GW 2021-07.dwg : GW PCL TCE

Project Mngr: EWJ
Drawn By: REW
Checked By: JAC
Approved By: EWJ

Project No. 92207429
Scale: 1" = 50'
File No. COH MSD
Date: 02/28/2022



11555 CLAY ROAD, SUITE. 100 HOUSTON, TX 77043
PH. (713) 690-8989 FAX. (713) 690-8787

Groundwater COC Concentration Map - Trichloroethene - July 15, 2021

EXHIBIT

Former Ultra Fine Cleaners
12880 - 12288 Westheimer Road
Houston, Texas

11-2

N



OVERBROOK LANE

CONCENTRATION LEGEND

ALL CONCENTRATIONS ARE IN MILLIGRAMS PER LITER (mg/l).
 CONCENTRATIONS IN **BOLD** EXCEEDED THE TCEQ TRRP TIER 1 CRITICAL PCL OF **0.07** mg/l FOR CIS-1,2-DICHLOROETHENE (C-1,2-DCE).

DISPENSER CANOPY

TEXACO FOOD MART

AUTO EMPIRE

SHADOWBRIAR DRIVE

MW-5
(0.0025)

MW-4
(<0.00020)

0.07

0.07

MW-6
(<0.00020)

MW-2
(1.5)

MW-3
(<0.00020)

12288 WESTHEIMER
2 STORY BUILDING

FORMER ULTRA FINE CLEANERS

MW-1
(<0.00020)

12280 WESTHEIMER
1 STORY BUILDING



SCALE IN FEET

LEGEND

--- SITE BOUNDARY

☐ DUMPSTER

MW-1 MONITOR WELL LOCATION WITH CIS-1,2-DICHLOROETHENE CONCENTRATION IN mg/l (##.##)

○ CIS-1,2-DICHLOROETHENE PCL ZONE (DASHED WHERE INFERRED)

DIAGRAM IS FOR GENERAL LOCATION ONLY, AND IS NOT INTENDED FOR CONSTRUCTION PURPOSES

N:\ENV\2020\Drafting\92207429\MSD 2022-02 COH\92207429 COCs GW 2021-07.dwg : GW PCLE C12DCE

| | | | |
|---------------|-----|-------------|------------|
| Project Mngr: | EWJ | Project No. | 92207429 |
| Drawn By: | REW | Scale: | 1" = 50' |
| Checked By: | JAC | File No. | COH MSD |
| Approved By: | EWJ | Date: | 02/28/2022 |

11555 CLAY ROAD, SUITE. 100 HOUSTON, TX 77043
 PH. (713) 690-8989 FAX. (713) 690-8787

Groundwater COC Concentration Map - cis-1,2-Dichloroethene - July 15, 2021

Former Ultra Fine Cleaners
 12880 - 12288 Westheimer Road
 Houston, Texas

EXHIBIT

11-3



CONCENTRATION LEGEND
 ALL CONCENTRATIONS ARE IN MILLIGRAMS PER LITER (mg/l).
 CONCENTRATIONS IN **BOLD** EXCEEDED THE TCEQ TRRP TIER 1 CRITICAL PCL OF **0.002** mg/l FOR VINYL CHLORIDE (VC).

SHADOWBRIAR DRIVE

OVERBROOK LANE

DISPENSER CANOPY

TEXACO FOOD MART
 AUTO EMPIRE

MW-5
 (<0.00020)

MW-4
 (<0.00020)

0.002
0.02

MW-6
 (<0.00020)

MW-2
 (**0.054**)

MW-3
 (<0.00020)

12288 WESTHEIMER
 2 STORY BUILDING

FORMER ULTRA
 FINE CLEANERS

MW-1
 (<0.00020)

12280 WESTHEIMER
 1 STORY
 BUILDING



SCALE IN FEET

LEGEND

- SITE BOUNDARY
- ☐ DUMPSTER
- MW-1 MONITOR WELL LOCATION WITH VINYL CHLORIDE CONCENTRATION IN mg/l (###.###)
- VINYL CHLORIDE PCLE ZONE (DASHED WHERE INFERRED)

DIAGRAM IS FOR GENERAL LOCATION ONLY, AND IS NOT INTENDED FOR CONSTRUCTION PURPOSES

N:\ENV\2020\Drafting\92207429\MSD 2022-02 COH\92207429 COCs GW 2021-07.dwg : GW PCLE VC

| | | | |
|---------------|-----|-------------|------------|
| Project Mngr: | EWJ | Project No. | 92207429 |
| Drawn By: | REW | Scale: | 1" = 50' |
| Checked By: | JAC | File No. | COH MSD |
| Approved By: | EWJ | Date: | 02/28/2022 |

11555 CLAY ROAD, SUITE. 100 HOUSTON, TX 77043
 PH. (713) 690-8989 FAX. (713) 690-8787

Groundwater COC Concentration Map - Vinyl Chloride - July 15, 2021

Former Ultra Fine Cleaners
 12880 - 12288 Westheimer Road
 Houston, Texas

EXHIBIT

11-4



CONCENTRATION LEGEND

ALL CONCENTRATIONS ARE IN MILLIGRAMS PER LITER (mg/l).
 CONCENTRATIONS IN **BOLD** EXCEED THE TCEQ TRRP TIER 1 CRITICAL PCL OF **0.1** mg/l FOR CHROMIUM.
 J = THE DETECTED CONCENTRATION IS BETWEEN THE SAMPLE DETECTION LIMIT AND THE METHOD QUANTITATION LIMIT

SHADOWBRIAR DRIVE

OVERBROOK LANE

DISPENSER CANOPY

TEXACO FOOD MART
 AUTO EMPIRE

MW-5
 (0.000840 J)

MW-4
 (0.00171 J)

MW-2
 (0.00216 J)

MW-6
(0.152)

MW-3
 (0.0058)

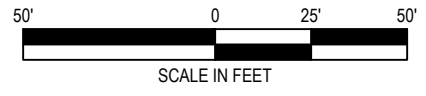
FORMER ULTRA FINE CLEANERS

12288 WESTHEIMER
 2 STORY BUILDING

MW-1
 (0.000575 J)

D

12280 WESTHEIMER
 1 STORY BUILDING



LEGEND

--- SITE BOUNDARY

D DUMPSTER

MW-1
 (###.###) MONITOR WELL LOCATION WITH CHROMIUM CONCENTRATION IN mg/l

○ CHROMIUM PCLE ZONE (DASHED WHERE INFERRED)

DIAGRAM IS FOR GENERAL LOCATION ONLY, AND IS NOT INTENDED FOR CONSTRUCTION PURPOSES

N:\ENV\2020\Drafting\92207429\MSD 2022-02 COH\92207429 COCs GW 2021-07.dwg : GW PCLE Chrome

| | | | |
|---------------|-----|-------------|------------|
| Project Mngr: | EWJ | Project No. | 92207429 |
| Drawn By: | REW | Scale: | 1" = 50' |
| Checked By: | JAC | File No. | COH MSD |
| Approved By: | EWJ | Date: | 02/28/2022 |

11555 CLAY ROAD, SUITE. 100 HOUSTON, TX 77043
 PH. (713) 690-8989 FAX. (713) 690-8787

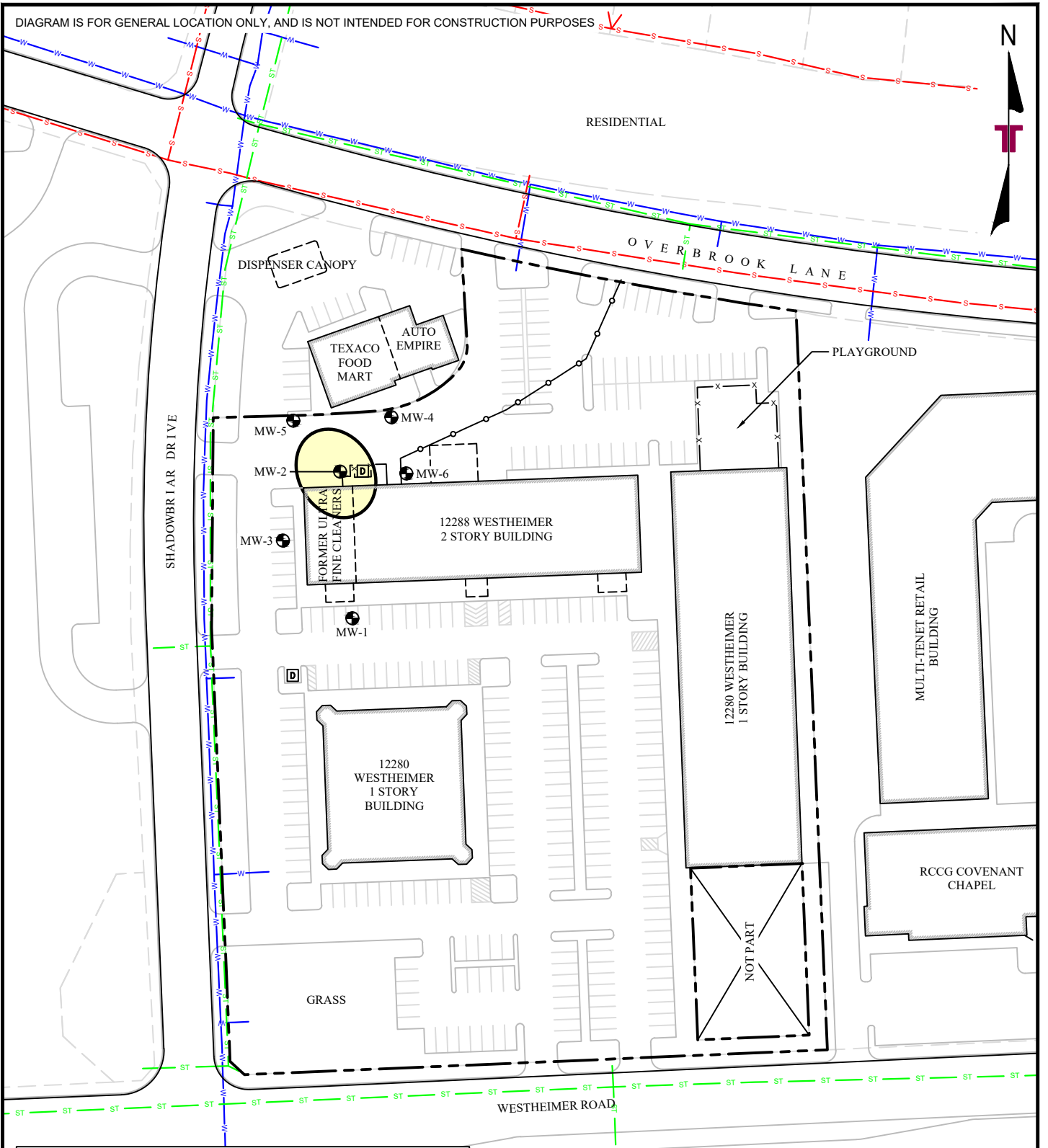
Groundwater COC Concentration Map - Chromium - July 15, 2021

Former Ultra Fine Cleaners
 12880 - 12288 Westheimer Road
 Houston, Texas


EXHIBIT

11-5

DIAGRAM IS FOR GENERAL LOCATION ONLY, AND IS NOT INTENDED FOR CONSTRUCTION PURPOSES



| LEGEND | |
|--------|---|
| | SITE BOUNDARY |
| | DUMPSTER |
| | MONITOR WELL LOCATION |
| | GROUNDWATER PCLE ZONE (DASHED WHERE INFERRED) |
| | CITY OF HOUSTON WATER LINE |
| | CITY OF HOUSTON STORM WATER LINE |
| | CITY OF HOUSTON WASTE WATER LINE |



N:\ENV\2020\Drafting\92207429\MSD 2022-02 COH\92207429 Site Plan.dwg : Layout1

| | | | |
|---------------|-----|-------------|------------|
| Project Mngr: | EWJ | Project No: | 92207429 |
| Drawn By: | REW | Scale: | 1" = 100' |
| Checked By: | JAC | File No.: | COH MSD |
| Approved By: | EWJ | Date: | 02/28/2022 |

11555 CLAY ROAD, SUITE. 100 HOUSTON, TX 77043
 PH. (713) 690-8989 FAX. (713) 690-8787

Groundwater PCLE Zone
 Former Ultra Fine Cleaners
 12880 - 12288 Westheimer Road
 Houston, Texas

EXHIBIT

1J

APPENDIX D

APPENDIX D

4. Provide for each contaminant of concern within the designated groundwater:

- a. A description of the ingestion protective concentration level exceedance zone and the non-ingestion protective concentration level exceedance zone, including a specification of the horizontal area and the minimum and maximum depth below ground surface.
- b. The level of contamination, the ingestion protective concentration level, and the non-ingestion protective concentration level, all expressed as mg/L units.
- c. Its basic geochemical properties (e.g., whether the contaminant of concern migrates with groundwater, floats or is soluble in water).

Based on the environmental investigations completed at the designated property, seven COCs have been identified in groundwater on at least one groundwater sampling at concentrations above the ingestion PCL. The COCs include chlorinated hydrocarbons, and chromium. The chlorinated hydrocarbon appear to exist down-gradient of the location of the former Ultra Fine Drycleaner lease space in monitor well MW-2, which appears to exist at elevated concentrations in the center of the petroleum hydrocarbons PCL exceedance (PCLE) zone as a consequence of the natural degradation of the chlorinated hydrocarbons. Chromium was also identified above the ingestion PCL, but only monitor well MW-6.

The concentrations of COCs identified in the groundwater in the designated property are below the applicable non-ingestion PCLs ($^{Air}W_{ing-v}$).

- a. A description of the ingestion protective concentration level exceedance zone and the non-ingestion protective concentration level exceedance zone, including a specification of the horizontal area and the minimum and maximum depth below ground surface.

Results of groundwater assessment activities with data collected from the six permanent monitor wells (MW-1 through MW-6), have identified a chlorinated hydrocarbon PCLE zone. The PCLE zone is limited to groundwater at MW-2 completed on the north side (hydrogeologically downgradient) of the former dry cleaner lease space. Groundwater samples from monitor well MW-2 have contained the chlorinated volatile organic compounds (cVOCs) tetrachloroethene (PCE), trichloroethene (TCE), cis-1,2-dichloroethene (cis-1,2-DCE), and vinyl chloride (VC) at concentrations above TRRP Tier 1 groundwater ingestion ($^{GW}GW_{ing}$) PCLs. Groundwater samples from the other five monitor wells have not contained cVOCs above SDLs and/or TCEQ Action Levels during the six sampling events that were completed in June/July 2020, October 2020, January 2021, April 2021, and August 2021. The chlorinated hydrocarbon PCLE zone is shown in Exhibits 11-1 through 11-4 in Appendix C, respectively. Groundwater is approximately 30 to 33 feet below grade and the total depths of the monitor wells are 40 feet.

Groundwater gauging data from the six sampling events indicate the site-specific groundwater flow direction at the site is towards the northeast. Downgradient monitor well MW-4 has not contained cVOCs above SDLs during the sampling events.

Chromium was detected in unfiltered groundwater samples collected from MW-6 at concentrations slightly above the TRRP Tier 1 groundwater ingestion (^{GW}GW_{ing}) PCLs of 0.1 mg/L during the April 2021 and July 2021 sampling events. The detected concentrations are well below the non-ingestion PCL.

- b. The level of contamination, the ingestion protective concentration level, and the non-ingestion protective concentration level, all expressed as mg/L units.*

Table 1 in Appendix E list the maximum concentration of each COC in groundwater. Only groundwater contained COCs that have exceeded a critical Tier 1 PCL during at least one sampling event, no PCLs for soil were exceeded.

- c. Its basic geochemical properties (e.g., whether the contaminant of concern migrates with groundwater, floats or is soluble in water.)*

A description of each COC in groundwater defined by a PCLE zone or exceeded a critical PCL during at least one groundwater sampling event, along with its basic geochemical properties is presented in Appendix D.

APPENDIX D

TABLE 1: COCs EXCEEDING INGESTION PCLS IN GROUNDWATER

Former Ultra Fine Cleaners
12280-12288 Westheimer Road
Houston, Harris County, Texas
Project Number 92207429

(all concentrations are in milligrams per liter unless otherwise noted)

| COC: Chromium | | |
|--|---------------------|----|
| Maximum Concentration Detected | 0.191 | |
| Ingestion-Based PCL (Residential ^{GW} GW _{Ing}) | 0.1 | |
| Ingestion-Based PCLE Zone: 2021 | Length (ft): | 50 |
| | Width (ft): | 50 |
| | Maximum depth (ft): | 30 |
| Non-Ingestion-Based PCL (^{Air} GW _{Inh-v}) | NA | |
| Non-Ingestion-Based PCLE Zone | None | |
| Geochemical/Physical Properties | | |
| Molecular Weight: | 51.9 g/mol | |
| Specific Gravity: | 7.2 | |
| Solubility in Water: | 0.00% | |

| | |
|----------------------|--------|
| Solubility in Water: | 0.006% |
|----------------------|--------|

| COC: Tetrachloroethene | | |
|--|---------------------|----|
| Maximum Concentration Detected | 1.7 | |
| Ingestion-Based PCL (Residential ^{GW} GW _{Ing}) | 0.005 | |
| Ingestion-Based PCLE Zone: 2021 | Length (ft): | 55 |
| | Width (ft): | 55 |
| | Maximum depth (ft): | 40 |
| Non-Ingestion-Based PCL (^{Air} GW _{Inh-v}) | 500 | |
| Non-Ingestion-Based PCLE Zone | None | |
| Geochemical/Physical Properties | | |
| Molecular Weight: | 165.8g/mol | |
| Specific Gravity: | 1.62 | |
| Solubility in Water: | 0.02% | |

| COC: Trichloroethene | | |
|--|---------------------|----|
| Maximum Concentration Detected | 0.33 | |
| Ingestion-Based PCL (Residential ^{GW} GW _{Ing}) | 0.005 | |
| Ingestion-Based PCLE Zone: 2014/2015 | Length (ft): | 30 |
| | Width (ft): | 30 |
| | Maximum depth (ft): | 40 |
| Non-Ingestion-Based PCL (^{Air} GW _{Inh-v}) | 24 | |
| Non-Ingestion-Based PCLE Zone | None | |
| Geochemical/Physical Properties | | |
| Molecular Weight: | 131.4 g/mol | |
| Specific Gravity: | 1.46 | |
| Solubility in Water: | 0.1% | |

APPENDIX D

TABLE 1: COCs EXCEEDING INGESTION PCLS IN GROUNDWATER

Former Ultra Fine Cleaners
12280-12288 Westheimer Road
Houston, Harris County, Texas
Project Number 92207429

(all concentrations are in milligrams per liter unless otherwise noted)

| COC: cis-1,2-Dichloroethene | | |
|--|--------------------------|-------|
| Maximum Concentration Detected | | 2.4 |
| Ingestion-Based PCL (Residential ^{GW} GW _{Ing}) | | 0.07 |
| Ingestion-Based PCLE Zone: 2006 | Length (ft): | 50 |
| | Width (ft): | 50 |
| | Maximum depth (ft): | 40 |
| Non-Ingestion-Based PCL (^{Air} GW _{Inh-v}) | | 1,200 |
| Non-Ingestion-Based PCLE Zone | | None |
| Geochemical/Physical Properties | | |
| Molecular Weight: | 96.9 g/mol | |
| Specific Gravity: | 1.27 | |
| Solubility in Water: | 0.4% | |
| COC: Vinyl chloride | | |
| Maximum Concentration Detected | | 0.10 |
| Ingestion-Based PCL (Residential ^{GW} GW _{Ing}) | | 0.002 |
| Ingestion-Based PCLE Zone: 2006 | Length (ft): | 30 |
| | Width (ft): | 30 |
| | Maximum depth (ft): | 40 |
| Non-Ingestion-Based PCL (^{Air} GW _{Inh-v}) | | 3.8 |
| Non-Ingestion-Based PCLE Zone | | None |
| Geochemical/Physical Properties | | |
| Molecular Weight: | 62.5 g/mol | |
| Specific Gravity: | 0.9106 g/cm ³ | |
| Solubility in Water: | 0.25% | |

APPENDIX E

APPENDIX E

A table displaying the following information for each contaminant of concern, to the extent known:

- a. The maximum concentration for soil and groundwater, the ingestion protective concentration level, and the non-ingestion protective concentration level, all expressed as mg/L.*
- b. The critical protective concentration level without the municipal setting designation, highlighting any exceedances.*

Table 1 in Appendix E lists the maximum concentration of each COC in groundwater. Only groundwater contained COCs that have exceeded a critical Tier 1 PCL during at least one sampling event. The table indicates the critical protective concentration levels without the MSD and the exceedances.

Soil has not been identified to contain tested volatile organic compounds (VOCs) or total petroleum hydrocarbons (TPH) at concentrations exceeding the Tier 1 PCLs.

APPENDIX E

TABLE 1: MAXIMUM GROUNDWATER CONCENTRATIONS

Former Ultra Fine Cleaners
12280-12288 Westheimer Road
Houston, Harris County, Texas

(all concentrations are in milligrams per liter)

| Contaminants of Concern (COCs) | Ingestion-Based PCL | Non-Ingestion-Based PCL | Sample ID | Sample Date | Maxium COC Concentrations (mg/l) |
|--------------------------------|--|--|-----------|-------------|----------------------------------|
| | ^{GW} Soil _{ing} (without MSD) | ^{Air} GW _{Inh-V} (with MSD) | | | |
| Chromium | 0.1 | - | MW-6 | 04/22/21 | 0.191 |
| Tetrachloroethene | 0.005 | 500 | MW-2 | 07/23/20 | 1.7 |
| Trichloroethene | 0.005 | 24 | MW-2 | 07/23/20 | 0.33 |
| 1,1-Dichloroethene | 0.007 | 1,700 | MW-2 | 07/23/20 | 0.013 |
| cis-1,2-Dichloroethene | 0.07 | 1,200 | MW-2 | 10/15/20 | 2.4 |
| Vinyl chloride | 0.002 | 3.8 | MW-2 | 07/23/20 | 0.10 |

Notes:

1. Shaded concentrations represent the critical protective concentration levels without the MSD
2. Shaded and **bolded** concentrations represent the *exceedence* of critical protective concentration levels without the MSD

APPENDIX F

APPENDIX F

If the plume extends beyond the limits of property owners listed in this application, list the owners of the additional property beneath which the plume(s) extend(s), and a summary of interactions with those property owners about the plume(s) and this MSD application. Please note: You are not required under this item to notify affected property owners, only to provide a summary of who affected property owners are, and if there have been any communications. "No contact" can be an acceptable answer.

The plume does not extend off-site; therefore, no communications with off-site property owners are necessary.

APPENDIX G

APPENDIX G

*A statement as to whether the plume of contamination is stable (i.e. no change), or contracting, and delineated, **with the basis for that statement.** Please include historical sampling data.*

The chlorinated hydrocarbon and chromium plume at the designated property is stable and fully delineated. Concentrations of the COCs (PCE, TCE, cis-1,2-DCE, VC, and chromium) detected during the period of the groundwater monitoring program are stable or decreasing. The concentrations of COCs within the groundwater plume are all well below non-ingestion PCLs and will not pose a risk to human health once the MSD has been established removing groundwater ingestion pathway

The groundwater analytical data from the groundwater monitoring program are summarized in Tables 2-1 and 2-2 in Appendix G.

Appendix G

Table 1

Soil Analytical Results

Former Ultra Fine Cleaners
12280-12288 Westheimer Road
Houston, Harris County, Texas
Project Number 92207429

| Sample Number | Sample Depth | Sample Date | VOCs (EPA 8260C) |
|---------------|--------------|-------------|------------------|
| MW-1 | 12-14 | 06/11/20 | <SDLs |
| | 27-29 | 06/11/20 | <SDLs |
| MW-2 | 11-13 | 06/11/20 | <SDLs |
| | 26-28 | 06/11/20 | <SDLs |
| MW-3 | 10-12 | 06/12/20 | <SDLs |
| | 26-28 | 06/12/20 | <SDLs |
| MW-4 | 12-13 | 07/20/20 | <SDLs |
| | 24-25 | 07/20/20 | <SDLs |
| MW-5 | 11-13 | 10/07/20 | <SDLs |
| | 26-28 | 10/07/20 | <SDLs |
| MW-6 | 10-12 | 10/08/20 | <SDLs |
| | 26-28 | 10/08/20 | <SDLs |

Notes

- VOCs - Volatile organic compounds
TCEQ - Texas Commission on Environmental Quality
EPA - Environmental Protection Agency
SDLs - Sample Detection Limits
< - not detected at concentrations above the indicated SDL

**Appendix G
TABLE 2-1
SUMMARY OF GROUNDWATER ANALYTICAL RESULTS**

Former Ultra Fine Cleaners
12280-12288 Westheimer Road
Houston, Harris County, Texas
Project Number 92207429

(all concentrations are in milligrams per liter)

| Sample Number | Sample Date | VOCs (EPA 8260C) | | | | | | | | | | |
|-------------------------|-------------|-------------------|-----------------|--------------------|--------------------|------------------------|----------------|------------------|------------------|---------------|--------------------------|---------------|
| | | Tetrachloroethene | Trichloroethene | 1,1-Dichloroethane | 1,1-Dichloroethene | cis-1,2-Dichloroethene | Vinyl chloride | Benzene | Acetone | Toluene | trans-1,2-Dichloroethene | Other VOCs |
| TRRP Tier 1 PCL | | 0.005 | 0.005 | 4.9 | 0.007 | 0.07 | 0.002 | 0.005 | 22 | 1 | 0.1 | Varies |
| Air GW Inh-V PCL | | 500 | 24 | 250 | 1,700 | 1,200 | 3.8 | 180 | 1,000,000 | 64,000 | 770 | Varies |
| MW-1 | 06/16/20 | <0.00030 | <0.00020 | <0.00020 | <0.00020 | <0.00020 | <0.00020 | <0.00020 | <SDL | <SDL | <SDL | <SDLs |
| | 10/15/20 | <0.00030 | <0.00020 | <0.00020 | <0.00020 | <0.00020 | <0.00020 | <0.00020 | <SDL | <SDL | <SDL | <SDLs |
| | 01/14/21 | <0.00030 | <0.00020 | <0.00020 | <0.00020 | <0.00020 | <0.00020 | <0.00020 | <SDL | <SDL | <SDL | <SDLs |
| | 04/22/21 | <0.00030 | <0.00020 | <0.00020 | <0.00020 | <0.00020 | <0.00020 | <0.00020 | <0.0020 | <0.00020 | <0.00020 | <SDLs |
| | 07/15/21 | <0.00030 | <0.00020 | <0.00020 | <0.00020 | <0.00020 | <0.00020 | <0.00020 | <0.0020 | <0.00020 | <0.00020 | <SDLs |
| MW-2 | 06/16/20 | 1.3 | 0.25 | 0.00058 J | 0.0058 | 1.1 | 0.088 | 0.00027 J | <SDL | <SDL | <SDL | <SDLs |
| | 07/23/20 | 1.7 | 0.33 | <0.0010 | 0.013 | 1.0 | 0.10 | <0.0010 | <SDL | <SDL | <SDL | <SDLs |
| | 10/15/20 | 0.3 | 0.19 | <0.0010 | 0.0041 J | 2.4 | 0.074 | <0.0010 | <SDL | <SDL | <SDL | <SDLs |
| | 01/14/21 | 0.57 | 0.20 | 0.00071 J | 0.0085 | 1.9 | 0.078 | <0.0020 | <SDL | <SDL | <SDL | <SDLs |
| | 04/22/21 | 0.41 | 0.23 | 0.0091 | 0.0091 | 1.7 | 0.084 | <0.0010 | 0.022 | 0.0017 J | 0.017 J | <SDLs |
| 07/15/21 | 0.25 | 0.20 | 0.00054 J | 0.0064 | 1.5 | 0.054 | <0.00020 | <0.0020 | <0.00020 | 0.0076 | <SDLs | |
| MW-3 | 06/16/20 | 0.00057 J | <0.00020 | <0.0002 | <0.00020 | <0.00020 | <0.00020 | <0.00020 | <SDL | <SDL | <SDL | <SDLs |
| | 10/15/20 | <0.00030 | <0.00020 | <0.00020 | <0.00020 | <0.00020 | <0.00020 | <0.00020 | <SDL | <SDL | <SDL | <SDLs |
| | 01/14/21 | <0.00030 | <0.00020 | <0.00020 | <0.00020 | <0.00020 | <0.00020 | <0.00020 | <SDL | <SDL | <SDL | <SDLs |
| | 04/22/21 | <0.00030 | <0.00020 | <0.00020 | <0.00020 | <0.00020 | <0.00020 | <0.00020 | <0.0020 | <0.00020 | <0.00020 | <SDLs |
| | 07/15/21 | <0.00030 | <0.00020 | <0.00020 | <0.00020 | <0.00020 | <0.00020 | <0.00020 | <0.0020 | <0.00020 | <0.00020 | <SDLs |
| MW-4 | 07/23/20 | <0.00030 | <0.00020 | <0.0002 | <0.0002 | <0.0002 | <0.00020 | <0.00020 | <SDL | <SDL | <SDL | <SDLs |
| | 10/15/20 | <0.00030 | <0.00020 | <0.00020 | <0.00020 | <0.00020 | <0.00020 | <0.00020 | <SDL | <SDL | <SDL | <SDLs |
| | 01/14/21 | <0.00030 | <0.00020 | <0.00020 | <0.00020 | <0.00020 | <0.00020 | <0.00020 | <SDL | <SDL | <SDL | <SDLs |
| | 04/22/21 | <0.00030 | <0.00020 | <0.00020 | <0.00020 | <0.00020 | <0.00020 | <0.00020 | <0.0020 | <0.00020 | <0.00020 | <SDLs |
| | 07/15/21 | <0.00030 | <0.00020 | <0.00020 | <0.00020 | <0.00020 | <0.00020 | <0.00020 | <0.0020 | <0.00020 | <0.00020 | <SDLs |
| MW-5 | 10/15/20 | 0.0037 | 0.0018 | <0.00020 | <0.00020 | 0.0032 | <0.00020 | <0.00020 | <SDL | <SDL | <SDL | <SDLs |
| | 01/14/21 | 0.0023 | 0.0012 | <0.00020 | <0.00020 | 0.0023 | <0.00020 | <0.00020 | <SDL | <SDL | <SDL | <SDLs |
| | 04/22/21 | 0.0015 | 0.0013 | <0.00020 | <0.00020 | 0.0022 | <0.00020 | <0.00020 | <0.0020 | <0.00020 | <0.00020 | <SDLs |
| | 07/15/21 | 0.0023 | 0.0014 | <0.00020 | <0.00020 | 0.0025 | <0.00020 | <0.00020 | <0.0020 | <0.00020 | <0.00020 | <SDLs |
| MW-6 | 10/15/20 | <0.00030 | <0.00020 | <0.00020 | <0.00020 | <0.00020 | <0.00020 | <0.00020 | <SDL | <SDL | <SDL | <SDLs |
| | 01/14/21 | <0.00030 | <0.00020 | <0.00020 | <0.00020 | <0.00020 | <0.00020 | <0.00020 | <SDL | <SDL | <SDL | <SDLs |
| | 04/22/21 | <0.00030 | <0.00020 | <0.00020 | <0.00020 | <0.00020 | <0.00020 | <0.00020 | <0.0020 | <0.00020 | <0.00020 | <SDLs |
| | 07/15/21 | <0.00030 | <0.00020 | <0.00020 | <0.00020 | <0.00020 | <0.00020 | <0.00020 | 0.0055 | <0.00020 | <0.00020 | <SDLs |

Note: Highlighted values exceed TRRP Tier 1 Critical PCL

- VOCs - Volatile organic compounds
- TCEQ - Texas Commission on Environmental Quality
- EPA - Environmental Protection Agency
- SDL - Sample Detection Limit
- < - not detected at concentrations above the indicated SDL
- J - the detected concentration is between the sample detection limit and the method quantitation limit
- PCL - Protective Concentration Level
- TRRP - Texas Risk Reduction Program
- TRRP Tier 1 PCL - Tier 1 critical PCL for a 0.5 acre source area residential or commercial property as indicated

**APPENDIX G
TABLE 2-2
SUMMARY OF GROUNDWATER ANALYTICAL RESULTS (RCRA Metals)**

Former Ultra Fine Cleaners
12280-12288 Westheimer Road
Houston, Harris County, Texas
Project Number 92207429

(all concentrations are in milligrams per liter)

| Sample Number | Sample Date | Metals (EPA 6020A/7470A) | | | | | | | |
|------------------------|-------------|-----------------------------|----------|--------------|--------------|--------------|-------------|-------------|--------------|
| | | Arsenic | Barium | Cadmium | Chromium | Lead | Selenium | Silver | Mercury |
| TRRP Tier 1 PCL | | 0.01 | 2 | 0.005 | 0.1 | 0.015 | 0.05 | 0.12 | 0.002 |
| MW-1 | 04/22/21 | 0.00124 J | 0.0502 | <0.000200 | 0.00141 J | <0.000600 | <0.00110 | <0.000200 | <0.0000300 |
| | 07/15/21 | 0.00122 J | 0.04 | <0.000200 | 0.000575 J | <0.000600 | <0.00110 | <0.000200 | 0.000122 J |
| MW-2 | 04/22/21 | 0.00168 | 0.0639 | <0.000200 | <0.000400 | <0.000600 | <0.00110 | <0.000200 | 0.0000420 J |
| | 07/15/21 | 0.00132 J | 0.0608 | <0.000200 | 0.00216 J | 0.000772 J | <0.00110 | <0.000200 | 0.000118 J |
| MW-3 | 04/22/21 | 0.00314 | 0.118 | <0.000200 | 0.00459 | <0.000600 | <0.00110 | <0.000200 | 0.0000490 J |
| | 07/15/21 | 0.00296 | 0.11 | <0.000200 | 0.0058 | 0.000733 J | <0.00110 | <0.000200 | 0.0000360 J |
| MW-4 | 04/22/21 | 0.00182 J | 0.245 | <0.000200 | 0.0317 | <0.000600 | <0.00110 | <0.000200 | 0.000703 |
| | 07/15/21 | 0.00169 J | 0.127 | <0.000200 | 0.00171 J | <0.000600 | <0.00110 | <0.000200 | 0.000119 J |
| MW-5 | 04/22/21 | 0.00603 | 0.177 | <0.000200 | 0.000812 J | <0.000600 | <0.00110 | <0.000200 | 0.0000440 J |
| | 07/15/21 | 0.00434 | 0.135 | <0.000200 | 0.000840 J | <0.000600 | <0.00110 | <0.000200 | 0.000163 J |
| MW-6 | 04/22/21 | 0.00122 J | 0.359 | <0.000200 | 0.191 | <0.000600 | <0.00110 | <0.000200 | 0.0000480 J |
| | 07/15/21 | 0.000672 J | 0.297 | <0.000200 | 0.152 | <0.000600 | <0.00110 | <0.000200 | 0.000105 J |

Note: Highlighted values exceed TRRP Tier 1 Critical PCL

- VOCs - Volatile organic compounds
- TCEQ - Texas Commission on Environmental Quality
- EPA - Environmental Protection Agency
- SDL - Sample Detection Limit
- < - not detected at concentrations above the indicated SDL
- J - the detected concentration is between the sample detection limit and the method quantitation limit
- PCL - Protective Concentration Level
- TRRP - Texas Risk Reduction Program
- TRRP Tier 1 PCL - Tier 1 critical PCL for a 0.5 acre source area residential or commercial property as indicated

**APPENDIX G
TABLE 3**

SUMMARY OF GROUNDWATER LEVEL MEASUREMENTS

Former Ultra Fine Cleaners
12280-12288 Westheimer Road
Houston, Harris County, Texas
Project Number 92207429

| Monitoring Well Number | Date Measured | Top of Casing Elevation* (feet) | Depth to Groundwater (ft) | Groundwater Elevation* (feet) |
|-------------------------------|----------------------|--|----------------------------------|--------------------------------------|
| MW-1 | 06/16/20 | 99.56 | 7.38 | 92.18 |
| | 06/23/20 | | 7.07 | 92.49 |
| | 07/08/20 | | 6.95 | 92.61 |
| | 07/23/20 | | 7.23 | 92.33 |
| | 10/15/20 | | 7.29 | 92.27 |
| | 01/14/21 | | 7.03 | 92.53 |
| | 04/22/21 | | 7.03 | 92.53 |
| | 07/15/21 | | 5.81 | 93.75 |
| MW-2 | 06/16/20 | 100.00 | 8.36 | 91.64 |
| | 06/23/20 | | 7.99 | 92.01 |
| | 07/08/20 | | 7.88 | 92.12 |
| | 07/23/20 | | 8.19 | 91.81 |
| | 10/15/20 | | 8.16 | 91.84 |
| | 01/14/21 | | 7.93 | 92.07 |
| | 04/22/21 | | 7.93 | 92.07 |
| | 07/15/21 | | 6.58 | 93.42 |
| MW-3 | 06/16/20 | 99.76 | 7.36 | 92.40 |
| | 06/23/20 | | 7.38 | 92.38 |
| | 07/08/20 | | 7.25 | 92.51 |
| | 07/23/20 | | 7.51 | 92.25 |
| | 10/15/20 | | 7.61 | 92.15 |
| | 01/14/21 | | 7.33 | 92.43 |
| | 04/22/21 | | 7.33 | 92.43 |
| | 07/15/21 | | 6.06 | 93.70 |
| MW-4 | 07/23/20 | 99.47 | 8.08 | 91.39 |
| | 10/15/20 | | 8.02 | 91.45 |
| | 01/14/21 | | 7.78 | 91.69 |
| | 04/22/21 | | 7.78 | 91.69 |
| | 07/15/21 | | 6.29 | 93.18 |
| MW-5 | 10/15/20 | 99.81 | 8.35 | 91.46 |
| | 01/14/21 | | 8.25 | 91.56 |
| | 04/22/21 | | 8.25 | 91.56 |
| | 07/15/21 | | 6.77 | 93.04 |
| MW-6 | 10/15/20 | 99.84 | 32.22 | 67.62 |
| | 01/14/21 | | 9.83 | 90.01 |
| | 04/22/21 | | 9.83 | 90.01 |
| | 07/15/21 | | 6.31 | 93.53 |

* - set to a site datum of 100.00 feet for top of casing of monitor well MW-2

TOC - top of casing

APPENDIX G
TABLE 4
GROUNDWATER GEOCHEMICAL DATA SUMMARY

Former Ultra Fine Cleaners
12280-12288 Westheimer Road
Houston, Harris County, Texas
Project Number 92207429

| Monitor Well | Date | pH (pH Units) | Conductivity (mS/cm) | Temperatur (°C) | Dissolved Oxygen (%) | Dissolved Oxygen (mg/L) | Oxidation Reduction Potential (ORP) |
|--------------|----------|---------------|----------------------|-----------------|----------------------|-------------------------|-------------------------------------|
| MW-1 | 06/16/20 | 6.83 | 5.41 | 30.2 | 4.1 | 0.3 | -50.3 |
| | 10/15/20 | 6.70 | 7.17 | 23.1 | 3.7 | 0.31 | 63.8 |
| | 01/14/21 | 6.84 | 4.94 | 18.8 | 8.5 | 0.78 | -167.9 |
| | 04/22/21 | 6.74 | 6.30 | 20.4 | 7.4 | 0.67 | 199.9 |
| | 07/15/21 | 6.76 | 6.55 | 27.0 | 8.1 | 0.63 | 85.5 |
| MW-2 | 06/16/20 | 6.77 | 5.91 | 30.9 | 41.6 | 3.05 | 135.4 |
| | 07/23/20 | 6.83 | 5.49 | 29.8 | 6.3 | 0.47 | 174.1 |
| | 10/15/20 | 6.78 | 6.84 | 23.8 | 1.9 | 0.16 | 21.1 |
| | 01/14/21 | 6.82 | 5.06 | 22.0 | 7.5 | 0.65 | 24.0 |
| | 04/22/21 | 6.70 | 6.30 | 22.5 | 6.7 | 0.40 | 237.6 |
| | 07/15/21 | 6.89 | 7.32 | 35.2 | 10.0 | 0.68 | 86.5 |
| MW-3 | 06/16/20 | 9.12 | 5.050 | 29.40 | 4.4 | 0.35 | -236.1 |
| | 10/15/20 | 7.95 | 6.07 | 22.5 | 2.2 | 0.19 | -113.5 |
| | 01/14/21 | 7.10 | 4.18 | 18.5 | 8.2 | 0.78 | -42.9 |
| | 04/22/21 | 3.97 | 5.34 | 19.6 | 6.2 | 0.56 | 220.1 |
| | 07/15/21 | 6.96 | 3.99 | 27.7 | 8.7 | 0.68 | 4.7 |
| MW-4 | 07/23/20 | 12.37 | 6.09 | 28.8 | 23.6 | 1.76 | -72.0 |
| | 10/15/20 | 12.02 | 6.31 | 23.6 | 12.9 | 1.19 | -53.2 |
| | 01/14/21 | 12.03 | 3.61 | 21.6 | 15.4 | 1.34 | -61.5 |
| | 04/22/21 | 6.74 | 4.23 | 21.5 | 8.5 | 0.75 | 243.7 |
| | 07/15/21 | 7.80 | 4.49 | 28.5 | 9.6 | 0.74 | 80.0 |
| MW-5 | 10/15/20 | 7.05 | 4.14 | 24.6 | 24.5 | 2.06 | 144.4 |
| | 01/14/21 | 7.26 | 3.04 | 22.1 | 5.3 | 0.46 | -114.8 |
| | 04/22/21 | 3.99 | 3.87 | 23.7 | 4.0 | 0.33 | 131.9 |
| | 07/15/21 | 6.97 | 3.87 | 28.1 | 7.5 | 0.59 | -2.4 |
| MW-6 | 10/15/20 | 7.1 | 3.13 | 21.7 | 31.2 | 3.01 | 106.7 |
| | 01/14/21 | 7.05 | 3.02 | 21.1 | 26.9 | 2.35 | 50.6 |
| | 04/22/21 | 6.10 | 3.53 | 21.2 | 9.5 | 0.83 | 248.0 |
| | 07/15/21 | 6.89 | 7.32 | 35.2 | 10.0 | 0.68 | 86.5 |

APPENDIX H

APPENDIX H

A statement as to whether contamination on and off the designated property without a Municipal Setting Designation will exceed a residential assessment level as defined in the Texas Risk Reduction Program or analogous residential level set by EPA, if known, and the basis for that statement.

Based on the results of the groundwater samples collected to date at the designated property, PCE, TCE, cis-1,2-DCE, and VC, and chromium in groundwater will exceed the residential assessment levels without the MSD. See Tables 2-1 and 2-2, Appendix G for supporting data.

Based on the results of the soil samples collected to date at the designated property, elevated concentrations of COCs have not been identified in soil and detected concentrations do not exceed the residential assessment levels without the MSD. See Table 1, Appendix G for supporting data.

APPENDIX I

APPENDIX I

A statement as to whether contamination on and off the designated property with a Municipal Setting Designation will exceed a residential assessment level as defined in the Texas Risk Reduction Program or analogous residential level set by EPA, if known, and the basis for that statement.

With a MSD, COC concentrations in groundwater at the designated property will not exceed residential assessment levels. Soil is not affected.

APPENDIX J

APPENDIX J

Identification of the points of origin of the contamination, to the extent known.

a. Please list the Potentially Responsible Party (PRP), if unknown, state unknown. (applications without the PRP listed will be deemed incomplete)

- a. Potentially Responsible Party (PRP) is MHK Realty of Texas, LLC (MHK Realty of Texas, LLC is the owner of the designated property but is not the operator of the former Ultra Fine Cleaners)

The source of chlorinated hydrocarbons in groundwater appears to be from the former dry cleaning operations. The affected property is located beneath and immediately downgradient of the former Ultra Fine Cleaners of lease space, which is situated on the northwestern corner of the shopping center. According to historical sources reviewed during a 2019 Phase I Environmental Site Assessment, the former Ultra Fine Cleaners was in operation and had operated at the site since the mid-1980s and historically used chlorinated dry-cleaning solvent. Operations switched to petroleum-based solvent by 2004 and operations reportedly consisted of a closed-loop system using the petroleum-based solvent DF-2000. Ultra Fine Cleaners vacated the lease space in December 2020 and the space is presently vacant.

The source of chromium in groundwater at the site appears to be naturally occurring. Chromium has only been detected in the groundwater samples collected from monitor well MW-6 at concentrations above the PCL. In addition, there is no suspected source for chromium at the site and chlorinated hydrocarbons were not detected in the groundwater samples from monitor well MW-6 at concentrations above SDLs.

APPENDIX K

APPENDIX K

Environmental regulatory actions, litigation, and plume identification.

- a. *A description of any environmental regulatory actions that have been taken within the past five years in connection with the designated property, to the extent known.*

The site is under the TCEQ Voluntary Cleanup Program and is registered with VCP No. 3130. Additionally, the site is listed in the Industrial Hazardous Waste (IHW) register and is registered with the Solid Waste Registration (SWR) No. 90620 and also under the Dry Cleaners Registration (DCR) with the DCR No. 10308. An Affected Property Assessment Report was submitted to the TCEQ Corrective Action Section in January 2022.

- b. *A description of any litigation that has taken place within the past five years in connection with the designated property, to the extent known.*

No known litigation has taken place in connection with the designated property.

- c. *A statement as to whether there are any other remediation activities by the applicant, or any other party or agency, which are not listed in the application.*

No other remediation activities other than those referenced in this application are known to have occurred at the designated property.

- d. *A statement as to which contamination plume and groundwater zone the applicant is including in the MSD*

The affected groundwater zone included in the MSD is the upper groundwater-bearing unit at monitor well MW-2 located on the northwest portion of the designated property which is on the north side (hydrogeologically downgradient) of the former dry cleaner lease space. This area of affected groundwater has been affected by chlorinated hydrocarbons. Naturally occurring chromium affected groundwater is located at monitor well MW-6 located on the north portion of the designated property.

APPENDIX L

APPENDIX L

A listing of all existing state or EPA registrations, permits, and identification numbers that apply to the designated property.

| Permit/Registration Type | Permit/Registration | Number |
|---------------------------------|----------------------------|---------------|
| Voluntary Cleanup Program (VCP) | ID Number | 3130 |
| Solid Waste Registration (SWR) | ID Number | 90620 |
| Dry Cleaners Registration (DCR) | ID Number | 10308 |

APPENDIX M

APPENDIX M

A statement as to whether the designated property has been admitted to the Texas Voluntary Cleanup Program (section 361.601 of the Texas Health & Safety Code, as may be amended from time to time) or similar state or federal programs, and a description of the status of the designated property in the program. Also, include the state or federal cleanup project manager's name.

The designated property has been entered in the VCP Program and assigned VCP No. 3130. The TCEQ VCP Section Project Manager for the site is Mr. Aaron Correll.

Upon approval of the MSD Ordinance by the City of Houston for this designated property, a TCEQ MSD Application will be completed and submitted to the TCEQ for review and approval to obtain the TCEQ MSD Certificate. An Amended APAR with MSD adjusted PCLs and/or a Response Action Completion report (RACR) will then be prepared and submitted to the TCEQ.

APPENDIX N

APPENDIX N

A summary of any environmental site assessment reports filed with TCEQ regarding any site investigations or response actions that are planned, ongoing or completed related to the designated property.

Please see attached chronology for completed investigation submittals filed with the TCEQ. Planned response actions are discussed in Appendix K.

| Date | Report Name | Prepared by: |
|-------------|-------------------------------------|---------------------|
| 2019 | Limited Site Investigation | NOVA |
| 1/22/2021 | VCP Application | Terracon |
| 2/1/2021 | Drinking Water Survey Report | Terracon |
| 1/26/2022 | Affected Property Assessment Report | Terracon |

Chronology of Events

- November 2019** A November 2019 Limited Subsurface Investigation completed by Nova included the installation of three soil borings/temporary monitor wells (SB-1 through SB-3). The soil samples did not contain VOCs above sample detection limits (SDLs). Groundwater samples collected from temporary monitor well SB-2 located north of the dry cleaner contained chlorinated dry cleaner related compounds at concentrations above TCEQ Action Levels.
- June-October 2020** Six monitor wells (MW-1 through MW-6) have been installed Terracon between June and October 2020. The affected groundwater has been limited groundwater from MW-2 completed adjacent to temporary monitor well SB-2 on the north side of the dry cleaner lease space.
- June 16, 2020** Terracon conducted a groundwater sampling event which included monitor wells MW-1, MW-2, and MW-3. Concentrations of chlorinated volatile organic hydrocarbons constituents tetrachloroethylene (PCE), trichloroethylene (TCE), cis-1,2-dichloroethene (cis-1,2-DCE), and vinyl chloride (VC), were identified in site groundwater at MW-2 exceeding TCEQ Action Levels.
- July 23, 2020** Terracon conducted a groundwater sampling event which included monitor wells MW-2 and MW-4. Concentrations of chlorinated volatile organic hydrocarbons constituents PCE, TCE, 1,1-dichloroethene (1,1-DCE), cis-1,2-DCE and VC, were identified in site groundwater at MW-2 exceeding TCEQ Action Levels.
- October 15, 2020** Terracon conducted a groundwater sampling event which included monitor wells MW-1, MW-2, MW-3, MW-4, MW-5, and MW-6. Concentrations of chlorinated volatile organic hydrocarbons constituents PCE, TCE, cis-1,2-DCE and VC, were identified in site groundwater at MW-2 exceeding TCEQ Action Levels.
- January 14, 2021** Terracon conducted a groundwater sampling event which included monitor wells MW-1, MW-2, MW-3, MW-4, MW-5, and MW-6. Concentrations of chlorinated volatile organic hydrocarbons constituents PCE, TCE, 1,1-DCE, cis-1,2-DCE and VC, were identified in site groundwater at MW-2 exceeding TCEQ Action Levels.
- February 2021** A TCEQ Drinking Water Survey report was prepared and submitted to the TCEQ.
- February 2021** The site is entered into the VCP program and assigned TCEQ VCP No. 3130.
- April 22, 2021** Terracon conducted a groundwater sampling event which included monitor wells MW-1, MW-2, MW-3, MW-4, MW-5, and MW-6. Concentrations of chlorinated

volatile organic hydrocarbons constituents PCE, TCE, 1,1-DCE, cis-1,2-DCE and VC, were identified in site groundwater at MW-2 exceeding TCEQ Action Levels.

July 15, 2021

Terracon conducted a groundwater sampling event which included monitor wells MW-1, MW-2, MW-3, MW-4, MW-5, and MW-6. Concentrations of chlorinated volatile organic hydrocarbons constituents PCE, TCE, cis-1,2-DCE and VC, were identified in site groundwater at MW-2 exceeding TCEQ Action Levels.

January 2022

A TCEQ Affected Property Assessment Report (APAR) was prepared and submitted to the TCEQ.

APPENDIX O

APPENDIX O

A statement as to whether any public drinking water supply system exists that satisfies the requirements of Chapter 341 of the Texas Health and Safety Code and that supplies or is capable of supplying drinking water to the designated property and property within one-half mile of the designated property and the identity of each supply system.

The Retail Public Utility (RPU) that services the designated property and properties within one-half mile of the designated is the City of Houston.

| |
|------------------------------|
| Retail Public Utility |
| CITY OF HOUSTON |

APPENDIX P

APPENDIX P

The name and address of each owner or operator of a water well registered or permitted by the state or the Houston-Galveston Subsidence District that is located within five miles of the boundary of the designated property, along with a map showing the location of each well and, to the extent known, a notation of whether each well is used for potable water. Well logs must be included in the electronic copy of the application, but should not be included in the hard copies. (An accompanying electronic excel file with mailing information should be included with your application.)

The name and address of each owner of a state-registered private water well within five miles of the designated property is provided as an attachment to this appendix (Appendix P – Well Owner Mailing List). Duplicates have been removed from the owner list. A map, showing the location of each well within a 5-mile radius of the site is presented as an attachment to this appendix. Also attached is the complete list of water wells within a 5-mile radius including a column that designates whether water well is used for potable water - if known (Appendix N – list with water uses and Map ID).

Electronic copies of this data and the well logs are provided on a thumb drive in Appendix Z.

APPENDIX P-Well Owner Mailing List (Page 1 of 11)

Ultra Fine Cleaners

| Current Owner | Mailing Address | City | State | Zip |
|---------------------------------------|------------------------------|------------|-------|-------------|
| 1017 BLACKHAW LLC | 10801 HAMMERLY BLVD ST 100 | HOUSTON | TX | 77043 |
| 10200 SYNOTT PLATINUM | PO BOX 570063 | HOUSTON | TX | 77257-0063 |
| 10939 KATY LTD | 8554 KATY FWY STE 301 | HOUSTON | TX | 770024-1804 |
| 1261 BRITTMOORE LP | 197 AUGUSTA ST | BOERNE | TX | 78006-6152 |
| 13 WEST SHADY LN LLC | 2306 SUMMERBLOSSOM LN | HOUSTON | TX | 77077-2152 |
| 13235 OLD RICHMOND INC | 13235 OLD RICHMOND RD | HOUSTON | TX | 77083-6402 |
| 1602 HWY 6 LLC | 1419 LAKE POINT PKWY | SUGAR LAND | TX | 77478-3999 |
| 1685 S DAIRY ASHFORD LLC | PO BOX 8770 | AVON | CO | 81620-8710 |
| 1721 HIGHWAY 6 SOUTH LLC | 820 GESSNER RD STE 1525 | HOUSTON | TX | 770024-4472 |
| 20TY20 LLC | 11169 BEECHNUT ST STE D | HOUSTON | TX | 77072 |
| 2135 SIX INVESTMENTS LTD | 4808 GIBSON ST | HOUSTON | TX | 77007-5480 |
| 2800 DAIRY LP | 5214 68TH ST STE 402 | LUBBOCK | TX | 79424-1523 |
| 29SC LIMESTONE LP | 20 N WACKER STE 4120 | CHICAGO | IL | 60606 |
| 29SC PARK ROW 2 LP | 20 N WACKER STE 4120 | CHICAGO | IL | 60606-3193 |
| 39BENTON PROPERTIES LLC | PO BOX 1578 | TUSTIN | CA | 92781-1578 |
| 4950 WOODWAY PH2 LLC | 2 E RIVERCREST DR | HOUSTON | TX | 77042-2514 |
| 5 STAR HOSPITALITY LLC | 7511 TALBOT CT | SUGAR LAND | TX | 77479-6688 |
| 6120 S DAIRY ASHFORD ROAD LLC % | 302 PARK LAUREATE DR | HOUSTON | TX | 770024-5639 |
| 7802 BELLAIRE F LP | 7802 BELLAIRE BLVD | HOUSTON | TX | 77036-4936 |
| 8903 WESTHEIMER LLC | 5730 TANGLE CIRCLE LN | HOUSTON | TX | 77057-1458 |
| 9990 RICHMOND AVE | 10101 FONDREN RD STE 460 | HOUSTON | TX | 77096-5763 |
| AAG TEXAS INC | 4817 WEST FORK BLVD | CONROE | TX | 77304-4956 |
| AB PLAZA LLC | 12143 ARCADIA BEND LN | HOUSTON | TX | 77041-6188 |
| ADAM AB ASSETS LLC | 940 HIGHWAY 6 S | HOUSTON | TX | 77079-4017 |
| ADDICKS METHODIST CHURCH % EMIL MALER | 1513 WYCLIFFE DR | HOUSTON | TX | 77043-4805 |
| AHMED HANY | PO BOX 940938 | HOUSTON | TX | 77094-7938 |
| AIVAZIAN GEORGE & DONNA L | 1910 HIGHWAY 6 S | HOUSTON | TX | 77077-3302 |
| AJIDE NKECHI UCHE | 7906 MONTAGUE MANOR LN | HOUSTON | TX | 77072-0122 |
| ALARCON OSCAR & HULMA | 10231 SUGARBRIDGE TRL | SUGAR LAND | TX | 77498-4075 |
| ALIEF ISD | PO BOX 368 | ALIEF | TX | 77411-0368 |
| ALL-HAR LLC | 7119 BEARDEN FALLS LN | HUMBLE | TX | 77396-4253 |
| ALLIED VISTA LEASING LTD | 126 DIAMOND POINT DR | MABANK | TX | 75156-9141 |
| ALVAREZ CARLOS A | 9702 KINNEY RD | HOUSTON | TX | 77099-2716 |
| ALVAREZ NOE A & NOLVIA E | 9818 ROLKE RD | HOUSTON | TX | 77099-2730 |
| AMHERST APARTMENTS LMTD PRSHP | 10440 VALLEY FORGE DR | HOUSTON | TX | 77042-1900 |
| ANEEQ FORTUNE INC | 13155 ALIEF CLODINE RD | HOUSTON | TX | 77082-5484 |
| AOG RFM ASHFORD OWNER LLC | 2051 GREENHOUSE RD STE 300 | HOUSTON | TX | 77084-7859 |
| AQRAWI & ASSOCIATES PLLC | 3033 CHIMNEY ROCK RD STE 300 | HOUSTON | TX | 77056-6257 |
| ARC CJHSNTX002 LLC | 106 YORK RD | JENKINTOWN | PA | 19046-3233 |
| ARYA SAMAJ OF GREATER % SUNIL MEHTA | 14375 SCHILLER RD | HOUSTON | TX | 77082-4303 |
| ASHFORD FOREST LAKE HOA | 12359 HONEYWOOD TRL | HOUSTON | TX | 77077-2427 |
| ASHFORD PALMS KIRKWOOD LP | 6718 DE MOSS DR OFC | HOUSTON | TX | 77074-4957 |
| ASHFORD PROPERTIES LP | 836 ROBIN ST | HOUSTON | TX | 77019-4720 |
| ASHFORD STONERIDGE APARTMENTS LP | 6718 DE MOSS DR | HOUSTON | TX | 77074-4957 |
| ASHTALAKSHMI TEMPLE | 516 W ALKIRE LAKE DR | SUGAR LAND | TX | 77478-3513 |
| ASINOVSKY VLADIMIR | 12322 ELLA LEE LN | HOUSTON | TX | 77077-5914 |
| ATHENA GUN CLUB OF HOUSTON LLC | 10814 KATY FWY | HOUSTON | TX | 77043-5007 |
| ATTAYI FAMILY LP | PO BOX 690828 | HOUSTON | TX | 77269-0828 |
| AUSTIN MOTOR INNS INC | PO BOX 19647 | HOUSTON | TX | 77224-9647 |
| AUTO PAMPERING SYSTEM LLC | 40 LAKE MIST DR | SUGAR LAND | TX | 77479-5860 |
| AUTUS ENTERPRISES LLC | 515 W MAIN ST STE 104 | ALLEN | TX | 75013-8016 |
| AWEDA YUSUF | 9802 KINNEY RD | HOUSTON | TX | 77099-2718 |
| AYGUN ERSIN & ETAL | 14702 WESTWAY LN | HOUSTON | TX | 77077-1714 |
| B & B REALTY LLC | 9889 BELLAIRE BLVD STE 247 | HOUSTON | TX | 77036-3592 |
| B C M INTERESTS ET AL | 11601 KATY FWY | HOUSTON | TX | 77079-1800 |
| BACK KERRY | 1480 SUGAR CREEK BLVD | SUGAR LAND | TX | 77478-3930 |
| BAINIWAL RAVINDER S | 1512 HEMMINGWAY RD | SAN JOSE | CA | 95132-2071 |
| BAKER KENDALL | 3750 TANGLEWILDE ST APT 1 | HOUSTON | TX | 77063-7207 |
| BANK OF AMERICA N A % CORP REAL | NC10010381 | CHARLOTTE | NC | 28246-0100 |
| BANSAL KANTI L | 14627 WESTWAY LN | HOUSTON | TX | 77077-1711 |
| BARRY RICHARD & MARY | 16 W RIVERCREST DR | HOUSTON | TX | 77042-2127 |

Ultra Fine Cleaners

| Current Owner | Mailing Address | City | State | Zip |
|-------------------------------------|--------------------------------|-------------|-------|-------------|
| BASS WILLIAM C | 3 RIVERWAY STE 940 | HOUSTON | TX | 77056-1941 |
| BATZ VICTOR M & HILDA S | 4267 BUGLE RD | HOUSTON | TX | 77072-1327 |
| BEECHNUT MUD | 1301 MCKINNEY ST STE 5100 | HOUSTON | TX | 77010-3095 |
| BEL MANDALAY LIMITED PARTNERSHIP | TWO INTERNATIONAL PLACE | BOSTON | MA | 02110-4104 |
| BEL SHADOWLAKE LIMITED PARTNERSHIP | TWO INTERNATIONAL PLACE 8 TH F | BOSTON | MA | 02110-4104 |
| BELLA PALAZZO LLC | 7918 BROADWAY ST STE 106 | PEARLAND | TX | 77581-7930 |
| BENEI HOLDING COMPANY LLC | 13602 BYLAKE CT | HOUSTON | TX | 77077-1777 |
| BERNSTEIN-PERWIEN PROPERTIES | 14521 OLD KATY RD STE 200 | HOUSTON | TX | 77079 |
| BESSIE DOVER LLC | 9515 BELLAIRE BLVD STE A | HOUSTON | TX | 77036-4546 |
| BET EZRA LLC | 5802 HOLLY ST STE G | HOUSTON | TX | 77074-7838 |
| BH TEXAS COMMERCIAL PORTFOLIO LLC | PO BOX 49993 | LOS ANGELES | CA | 90049-0993 |
| BHANDARI AMIT & ARPITA A | 4 W RIVERCREST DR | HOUSTON | TX | 77042-2127 |
| BHARGAVA DILIP & SHALINI | 1 W RIVERCREST DR | HOUSTON | TX | 77042-2126 |
| BHVA REAL ESTATE HOLDINGS LLC | 10934 HAZELHURST DR | HOUSTON | TX | 77043-3910 |
| BICHR AHMAD | 1119 LASHBROOK DR | HOUSTON | TX | 77077-2526 |
| BIG DIAMOND NUMBER 1 INC C/O | PO BOX 691490 TAX DEPT | SAN ANTONIO | TX | 78269-1490 |
| BINH ANN CORP | 13726 NESTON DR | HOUSTON | TX | 77041-5913 |
| BISHOP OF THE DIOCESE OF GALVESTON- | PO BOX 907 | HOUSTON | TX | 77001-0907 |
| BISSONNET MUD | 6363 WOODWAY DR STE 725 | HOUSTON | TX | 77057-1799 |
| BLACKHAW PARTNERS LP | 8235 DOUGLAS AVE STE 815 | DALLAS | TX | 75225-6012 |
| BOARD OF REGENTS OF THE UT SYSTEM | 210 W 7TH ST | AUSTIN | TX | 78701-2903 |
| BOEHM INTERESTS LLC | 819 HEATHER PARK CT | SUGAR LAND | TX | 77479-6111 |
| BOHACEK THOMAS & JONNA L | 9811 BOONE RD | HOUSTON | TX | 77099-2705 |
| BOOTH W KEITH & ANN D | 306 GENTILLY PL | HOUSTON | TX | 770024-6315 |
| BOPP RONALD W JR | 1801 SHERWOOD FOREST ST | HOUSTON | TX | 77043-3001 |
| BP PRODUCTS NORTH AMERICA INC % | PO BOX 941709 | HOUSTON | TX | 77079-2604 |
| BRALY FAMILY LIMITED PARTNERSHIP | 3102 TILDEN ST | HOUSTON | TX | 770025-2637 |
| BRE SAN PALOMA MF OWNER LP | PO BOX A3878 | CHICAGO | IL | 60690-3878 |
| BREAUX JAMES & NATASHA | 900 BAGBY ST, RM. P101 | HOUSTON | TX | 77002 |
| BRIARHILLS PROPERTY OWNERS | PO BOX 940548 | HOUSTON | TX | 77094-7548 |
| BROADSTONE ENERGY PARK | 820 GESSNER RD STE 1000 | HOUSTON | TX | 770024-4470 |
| BROCK BRADEN J & LINDA K | 11655 ARROWWOOD CIR | HOUSTON | TX | 77063-1400 |
| BROOKFIELD MUD WATER PLANT | 900 BAGBY ST, RM. P101 | HOUSTON | TX | 77002 |
| BROOKS RICHARD G | 8203 PHEASANT GLEN | SPRING | TX | 77379-8736 |
| BUCKS INC | 7315 MERCY RD | OMAHA | NE | 68124-2313 |
| BURZYNSKI STANISLAW R | 20 W RIVERCREST DR | HOUSTON | TX | 77042-2127 |
| BVF-IV VARGOS LLC | ONE BEACON ST 24 TH FLOOR | BOSTON | MA | 02108-3107 |
| BVF-IV VARGOS LLC | ONE BEACON ST 24 TH FLOOR | BOSTON | MA | 02108-3107 |
| CABOT IV TX2M06 M09 LLC | PO BOX A-3879 | CHICAGO | IL | 60690-3879 |
| CALLEJAS JOSE D | 1903 SHERWOOD FOREST ST | HOUSTON | TX | 77043-2701 |
| CAM PAUL A | 10950 SOUTH DR | HOUSTON | TX | 77099-2740 |
| CAMPBELL ANN | 2302 JOEL WHEATON RD | HOUSTON | TX | 77077-5413 |
| CAMPBELL CONCRETE MATERIALS LP | 3520 PIEDMONT RD NE STE 410 | ATLANTA | GA | 30305-1512 |
| CANTOR KEVIN A | 10910 LEWIS DR | HOUSTON | TX | 77099-2724 |
| CAODAIMS | 3510 AMESBURY CIR | PEARLAND | TX | 77584-4895 |
| CAPPELLETTI LUCIANO | 13815 HOLLOWGREEN DR | HOUSTON | TX | 77082-1800 |
| CARLSON PAMELA RICKS | 23515 LUTHERAN CEMETERY RD | TOMBALL | TX | 77377-3863 |
| CARPENTER DEAN | 14000 OLD RICHMOND RD | SUGAR LAND | TX | 77498-1504 |
| CARPENTER, DEAN N | 14000 OLD RICHMOND RD | SUGAR LAND | TX | 77498-1504 |
| CARSON PAUL J | 1708 HIGHWAY 6 S | HOUSTON | TX | 77077-2804 |
| CASTANEDA CONSUELO C | 10101 BOONE RD | HOUSTON | TX | 77099-2711 |
| CASTIGLIE ANTHONY T & SHEILA | 1306 BRIAR BAYOU DR | HOUSTON | TX | 77077-2002 |
| CASTILLO FELIPE & BLANCA E | 9703 ROLKE RD | HOUSTON | TX | 77099-2727 |
| CASTRO PEDRO R & FRANCINE A | 11202 SHARPCREST ST | HOUSTON | TX | 77072-3519 |
| CC FORTUNE VENTURE LLC SUNRICH | 10001 WESTHEIMER RD STE 2888 | HOUSTON | TX | 77042-3140 |
| CENTERPOINT ENERGY HOU ELE | PO BOX 1475 | HOUSTON | TX | 77251-1475 |
| CENTRAL PARK WEST LP | 20 BRIAR HOLLOW LN | HOUSTON | TX | 770027-2802 |
| CENTURY TEXAS DEVELOPMENT | 13615 WESTIN HILLS CT | HOUSTON | TX | 77077-1485 |
| CHAGLASIAN JUAN | 2214 HICKORY LAWN DR | HOUSTON | TX | 77077-6323 |
| CHAMPIONSHIP SHOOTING DBA AMERICAN | 16500 WESTHEIMER PKWY | HOUSTON | TX | 77082-1608 |
| CHANG-SHENG PROPERTIES LP | 10402 HARWIN DR | HOUSTON | TX | 77036-1504 |

Ultra Fine Cleaners

| Current Owner | Mailing Address | City | State | Zip |
|-----------------------------------|--------------------------------|--------------|-------|-------------|
| CHAPMAN FAMILY PRTSP 9 LTD | PO BOX 42262 | HOUSTON | TX | 77242-2262 |
| CHAU VENTURES LLC | 6 PALM MEADOWS | SUGAR LAND | TX | 77479-2560 |
| CHAURASIA BHAUMI BHAVAN | 23715 HACKBERRY DR | KATY | TX | 77494-2823 |
| CHCA WEST HOUSTON LP | PO BOX 1504 | NASHVILLE | TN | 37202-1504 |
| CHE DIEN VAN | 22830 ROBERTS RUN LN | KATY | TX | 77494-4470 |
| CHEE DANIEL | 9806 BOONE RD | HOUSTON | TX | 77099-2706 |
| CHELFORD ONE MUD UTILITY SITE | 3200 SOUTHWEST FWY STE 2600 | HOUSTON | TX | 77027-7537 |
| CHINMAYA MISSION HOUSTON | PO BOX 521 | SUGAR LAND | TX | 77478-0521 |
| CHIU CAROL SUE | 11540 RAINTREE CIR | HOUSTON | TX | 770024-7304 |
| CHURCH AT THE CROSS | 3830 S DAIRY ASHFORD RD | HOUSTON | TX | 77082-5600 |
| CITY OF BUNKER HILL VILLAGE | 11977 MEMORIAL DR | HOUSTON | TX | 77224-9037 |
| CITY OF HOUSTON | 900 BAGBY ST, RM. P101 | HOUSTON | TX | 77002 |
| COLEMAN DARRYL H & VINCENT | 9910 BOONE RD | HOUSTON | TX | 77099-2708 |
| COLEMAN LARUE D | 11 W RIVERCREST DR | HOUSTON | TX | 77042-2126 |
| COMERICA BANK | PO BOX 650282 MAIL CODE 6522 | DALLAS | TX | 75265-0282 |
| CONOCO INC | PROPERTY TAX DIV ML3160 | HOUSTON | TX | 77252-2197 |
| CONOCO INC PROPERTY TAX DIV | PO BOX 2197 | HOUSTON | TX | 77252-2197 |
| CONSULATE GENERAL OF THE STATE OF | 1990 POST OAK BLVD STE 810 | HOUSTON | TX | 77056-3852 |
| COUNTY OF HARRIS | 900 BAGBY ST, RM. P101 | HOUSTON | TX | 77002 |
| COYOTE MM LLC | 400 PERIMETER CENTER TER NE ST | ATLANTA | GA | 30346-1235 |
| CPT HOLLY SPRINGS LP | PO BOX 27329 | HOUSTON | TX | 77227-7329 |
| CRESTWATER HOA INC | PO BOX 650255 | DALLAS | TX | 75265-0255 |
| CRP CAF HAVEN WESTHEIMER OWNER LP | 2600 NETWORK BLVD STE 590 | FRISCO | TX | 75034-6037 |
| CURRENT OWNER | 10260 WESTHEIMER RD STE 200 | HOUSTON | TX | 77042-3107 |
| CURRENT OWNER | 12323 KIMBERLEY LN | HOUSTON | TX | 770024-4101 |
| CURRENT OWNER | 14520 WESTWAY LN | HOUSTON | TX | 77077-1710 |
| CURRENT OWNER | 4301 GARTH RD STE 216 | BAYTOWN | TX | 77521-3158 |
| CURRENT OWNER | 23 W RIVERCREST DR | HOUSTON | TX | 77042-2126 |
| CURRENT OWNER | 35 W RIVERCREST DR | HOUSTON | TX | 77042-2136 |
| CURRENT OWNER | 39 W RIVERCREST DR | HOUSTON | TX | 77042-2136 |
| CURRENT OWNER | 9303 TOWN PARK DR FL 2 | HOUSTON | TX | 77036-2441 |
| CURRENT OWNER | 34 W RIVERCREST DR | HOUSTON | TX | 77042-2135 |
| CURRENT OWNER | 12609 MOSSYCUP DR | HOUSTON | TX | 770024-4938 |
| CURRENT OWNER | 16 E RIVERCREST DR | HOUSTON | TX | 77042-2514 |
| CURRENT OWNER | 28 E RIVERCREST DR | HOUSTON | TX | 77042-2514 |
| CURRENT OWNER | 1518 CRYSTAL HILLS DR | HOUSTON | TX | 77077-4026 |
| CURRENT OWNER | 12119 MOSSYCUP DR | HOUSTON | TX | 770024-4252 |
| CURRENT OWNER | ADDRESS NOT REPORTED | HOUSTON | TX | 77002 |
| CURRENT OWNER | 8 RAIN HOLLOW PL | HOUSTON | TX | 770024-4307 |
| CURRENT OWNER | 0 Highway 6 S | HOUSTON | TX | 77094 |
| DAMON FRANCES E | 9918 BOONE RD | HOUSTON | TX | 77099-2708 |
| DAVARI HASSAN & HOLLY K | 21 E RIVERCREST DR | HOUSTON | TX | 77042-2513 |
| DAVIS 2016 LLC | PO BOX 591369 | SAN ANTONIO | TX | 78259-0118 |
| DEHILL LLC | 10202 SYNOTT RD | SUGAR LAND | TX | 77498-1127 |
| DESHMUKH ASHOK & CAROLYN | 14 W RIVERCREST DR | HOUSTON | TX | 77042-2127 |
| DHANUJANVEE LLC | 3302 HWY 6 S | HOUSTON | TX | 77082-3102 |
| DICKSON DIANE M & CHESTER E | 24 W RIVERCREST DR | HOUSTON | TX | 77042-2127 |
| DIG TPW LLC | PO BOX 1899 | LAGUNA BEACH | CA | 92652-1899 |
| DINH MINH V | 12705 ALIEF CLODINE RD STE 3 | HOUSTON | TX | 77082-5483 |
| DIXON SAMUEL | 10946 BRITT WAY | HOUSTON | TX | 77043-2715 |
| DN REAL HOLDING LLC | 10575 WESTOFFICE DR | HOUSTON | TX | 77042-5335 |
| DOMAIN INVESTMENT LLC | 10040 BISSONNET ST | HOUSTON | TX | 77036 |
| DUBOSE JOHN B JR | 14534 WESTWAY LN | HOUSTON | TX | 77077-1710 |
| DURAN RAFAEL A & LORENA | 6102 DE MOSS DR | HOUSTON | TX | 77081-4216 |
| E & K HOLDINGS INC | 2702 SACKETT ST | HOUSTON | TX | 77098-1100 |
| E F J ENTERPRISES LLC % JUAN J | 17823 MEADOWCREEK TRL | RICHMOND | TX | 77407-7906 |
| EAN HOLDINGS LLC | 21503 SPRING PLAZA DR | SPRING | TX | 77388-1419 |
| EC OWNER 2 LP | 2001 ROSS AVE STE 3400 | DALLAS | TX | 75201-2966 |
| EMERALD BOWL INC | 9307 BOONE RD | HOUSTON | TX | 77099-2039 |
| ENCLAVE AT UPLAND HOMEOWNERS | 11000 CORPORATE CENTRE DR STE | HOUSTON | TX | 77041-5179 |
| ENCOURAGER CHURCH | 10950 KATY FWY | HOUSTON | TX | 77043-4903 |

Ultra Fine Cleaners

| Current Owner | Mailing Address | City | State | Zip |
|--------------------------------------|--------------------------------|---------------|-------|-------------|
| ENEX INC | PO BOX 519 | KEMAH | TX | 77565-0519 |
| ESA P PORTFOLIO LLC | PO BOX 49550 | CHARLOTTE | NC | 28277-9550 |
| ESCOE EMMA | 12800 BRIAR FOREST DR UNIT 96 | HOUSTON | TX | 77077-2200 |
| ETS PROPERTIES LTD % HOUSTON REAL | 1771 UPLAND DR STE 101 | HOUSTON | TX | 77043-3513 |
| EUREKA PROPERTIES II LLC | PO BOX 232 | LAKE OSWEGO | OR | 97034-0232 |
| FADDUL YAMIN | 7807 DASHWOOD DR | HOUSTON | TX | 77036-4939 |
| FAN KUANG-FU & MING-LI | 13100 WESTPARK DR | HOUSTON | TX | 77082-4931 |
| FARINOLA PINO GIUSEPPE & LENORA | 4 E RIVERCREST DR | HOUSTON | TX | 77042-2514 |
| FENOCCHI LEO | 1022 BLACKHAW ST | HOUSTON | TX | 77079-1002 |
| FF UPLAND HOTEL INVESTMENTS LTD | 11750 KATY FWY STE 1300 | HOUSTON | TX | 77079-1267 |
| FILOS MARCOS E | 10327 BRINWOOD DR | HOUSTON | TX | 77043-4203 |
| FIORITO DIEGO E & BEATRIZ | 12 E RIVERCREST DR | HOUSTON | TX | 77042-2514 |
| FIRST BAPT CHURCH ALIEF 12001 | PO BOX 396 | ALIEF | TX | 77411-0396 |
| FISCHER JAMES E | 600 CRESTBEND DR | HOUSTON | TX | 77042-2121 |
| FISK ACQUISITION INC | 111 T C JESTER BLVD | HOUSTON | TX | 77007-3142 |
| FKM PARTNERSHIP LTD | 6802 MAPLERIDGE ST STE 210 | BELLAIRE | TX | 77401-3947 |
| FLEMING GEORGE M & JANIS % T W WALSH | 30 W RIVERCREST DR | HOUSTON | TX | 77042-2127 |
| FOREST PARK CEMETERY | 1929 ALLEN PKWY | HOUSTON | TX | 77019-2506 |
| FORMOSAN PRESBYTERIAN CH | & ET AL | HOUSTON | TX | 77009-7141 |
| FORTSMITH PROPERTY LLC % MOHAMMED | 175 MONARCH TRL | SUGAR LAND | TX | 77498-2519 |
| FOUNDATION TO ADVANCE ISLAMIC | PO BOX 75212 | HOUSTON | TX | 77234-5212 |
| FOUNTAIN OF LIFE CHRISTIAN | 2301 BARBER OAKS DR | HOUSTON | TX | 77077-5230 |
| FPN SAN BRISAS LLC | 501 S BEVERLY DR STE 100 | BEVERLY HILLS | CA | 90212-4520 |
| FRANCE MICHAEL G | 27 E RIVERCREST DR | HOUSTON | TX | 77042-2513 |
| FRIEDLANDER THOMAS J TRUSTEE % RPI | 5333 GULFTON ST | HOUSTON | TX | 77081-2801 |
| FROST WILLIAM A | 506 RANCHO BAUER DR | HOUSTON | TX | 77079-6820 |
| FSP ELDRIDGE GREEN LIMITED | 401 EDGEWATER PL STE 200 | WAKEFIELD | MA | 01880-6207 |
| G & I IX ARTESIAN LP | 220 E 42ND ST | NEW YORK | NY | 10017 |
| GAMMAGE JAMES B | 11003 SOUTH DR | HOUSTON | TX | 77099-2741 |
| GARCIA ROLAND JR & KAREN H | 46 E RIVERCREST DR | HOUSTON | TX | 77042-2501 |
| GAST STEPHEN E & ELIZABETH C | 1203 PROVIDENT OAKS LN | HOUSTON | TX | 77077-2254 |
| GATES JOHN J TRUSTEE | 19200 VON KARMAN AVE STE 340 | IRVINE | CA | 92612-8555 |
| GEHMAN SCOTT H & VALORIE L | 842 SAINT FRANCIS LN | HOUSTON | TX | 77079-3616 |
| GEOKEN INVESTMENT GROUP LLC | 18931 WINDSOR LAKES DR | HOUSTON | TX | 77094-3306 |
| GG PROPERTIES LLC | 12826 MURPHY RD | STAFFORD | TX | 77477-3902 |
| GHC WOODTRAIL LLC | 4622 RIVERSTONE BLVD | MISSOURI CITY | TX | 77459-6141 |
| GIFFIN JOHN D | 911 ENCLAVE LAKE DR | HOUSTON | TX | 77077-1552 |
| GILES GREGORY | 11686 ARROWWOOD CIR | HOUSTON | TX | 77063-1402 |
| GLENN FAMILY PARTNERSHIP | 1467 BRITTMOORE RD | HOUSTON | TX | 77043-4005 |
| GNJ PROPERTIES INC | 20547 COPPER CAVE LN | RICHMOND | TX | 77407-4157 |
| GOERL CONRAD JOSEPH | 215 PINE SHADOWS DR | HOUSTON | TX | 77056-1316 |
| GONZALES INGRID V | 12927 CLAREWOOD DR | HOUSTON | TX | 77072-1711 |
| GOOKIN LONDON E III & M JANE | 1919 FORELAND DR | HOUSTON | TX | 77077-5545 |
| GOSTECNIK KRISTOPHER P | 12699 BRIAR PATCH RD # 1 | HOUSTON | TX | 77077-2331 |
| GRAPESTREET KATY FWY LLC | 2330 HOLMES RD | HOUSTON | TX | 77051-1014 |
| GREEN DOROTHY S F % DOROTHY S F | 12126 PEBBLEBROOK DR | HOUSTON | TX | 770024-4240 |
| GREENE RICHARD A & MONICA | 701 CRESTBEND DR | HOUSTON | TX | 77042-2122 |
| GRISBY PROPERTIES LLC | PO BOX 163690 | AUSTIN | TX | 78716-3690 |
| GTP VII LLC | PO BOX 35311 | HOUSTON | TX | 77235-5311 |
| GUZMAN NIDEL & EMMA | 1221 BLALOCK RD | HOUSTON | TX | 77079-1001 |
| GUZMAN RUFINO A | 4102 MORNINGVIEW DR | HOUSTON | TX | 77080-1532 |
| GVS TEXAS HOLDINGS II LLC | 401 CONGRESS AVE FL 33 | AUSTIN | TX | 78701-3792 |
| GWSB PROPERTIES LLC & HT LAND | 2001 COMMERCE ST STE 200 | HOUSTON | TX | 77002-2380 |
| HAM BILL TRUSTEE | PO BOX 163690 | AUSTIN | TX | 78716-3690 |
| HANSON GEORGE K & DAWN M | 33 E RIVERCREST DR | HOUSTON | TX | 77042-2502 |
| HARMONY PUBLIC SCHOOLS | 9431 W SAM HOUSTON PKWY S | HOUSTON | TX | 77099-1849 |
| HARRIS COUNTY FLOOD CONTROL DISTRICT | 9900 NORTHWEST FWY | HOUSTON | TX | 77092-8601 |
| HARRIS COUNTY ID NO 4 | 777 NORTH ELDRIDGE PKWY STE 27 | HOUSTON | TX | 77079-4411 |
| HARRIS COUNTY MUD 120 | 3200 SOUTHWEST FWY STE 2600 | HOUSTON | TX | 77027-7537 |
| HARRIS COUNTY MUD 147 | 3200 SOUTHWEST FWY STE 2600 | HOUSTON | TX | 77027-7537 |
| HARRIS COUNTY MUD NO 158 | 2727 ALLEN PKWY STE 1100 | HOUSTON | TX | 77019-2191 |
| HARRIS COUNTY MUD NO 359 | 3200 SOUTHWEST FWY STE 2600 | HOUSTON | TX | 77027-7537 |

Ultra Fine Cleaners

| Current Owner | Mailing Address | City | State | Zip |
|--|------------------------------|---------------|-------|-------------|
| HARRIS COUNTY MUD NO 407 | 3200 SOUTHWEST FWY STE 2600 | HOUSTON | TX | 77027-7537 |
| HARRIS COUNTY MUD NO 51 | 900 BAGBY ST, RM. P101 | HOUSTON | TX | 77002 |
| HARRIS COUNTY MUD NO 529 | 3201 SOUTHWEST FWY STE 2600 | HOUSTON | TX | 77027-7538 |
| HARRIS COUNTY WCID NO 104 | 2727 ALLEN PKWY STE 1100 | HOUSTON | TX | 77019-2191 |
| HARRIS COUNTY WCID NO 111 | PO BOX 336 | MISSOURI CITY | TX | 77459-0336 |
| HARRIS COUNTY WCID NO 123 | 1001 PRESTON ST | HOUSTON | TX | 77002-1839 |
| HARRIS COUNTY WCID NO 5 | 4635 WINFIELD RD | HOUSTON | TX | 77039-6013 |
| HARRIS COUNTY WCID NO 71 | PO BOX 807 | HOUSTON | TX | 77001-0807 |
| HARRIS COUNTY WCID NO 90 | 8030 BELLE GLEN DR | HOUSTON | TX | 77072-3434 |
| HARTGROVE DONALD S & SAUNDRA | 607 WHITE WING LN | HOUSTON | TX | 77079-6812 |
| HARTLEY GEORGE F & BARBARA N | 11910 LEGEND MANOR DR | HOUSTON | TX | 77082-3074 |
| HARWIN PARTNERS LTD | 9450 HARWIN DR STE C | HOUSTON | TX | 77036-1729 |
| HAZELHURST LTD | 10920 HAZELHURST DR | HOUSTON | TX | 77043-3910 |
| HD PLAZA LLC | 15550 W AIRPORT BLVD | SUGAR LAND | TX | 77498-7268 |
| HEINE JAMES C | 1449 BRITTMOORE RD | HOUSTON | TX | 77043-4005 |
| HH WHC HOLDINGS LLC C/O PROPERTY TAX | PO BOX 131298 | CARLSBAD | CA | 92013-1298 |
| HICKS KYLE | 322 E FAIR HARBOR LN | HOUSTON | TX | 77079-2511 |
| HIGHWAY 6 S LLC | 10027 RIVER RANCH EAST LN | SEALY | TX | 77474-3560 |
| HOANG TRAC D | 18 E SHADY LN | HOUSTON | TX | 77063-1302 |
| HOBBS LASHANDA L | 7039 VILLA DEL SOL DR | HOUSTON | TX | 77083-2333 |
| HOJABRI MOHSEN | PO BOX 25225 | HOUSTON | TX | 77265-5225 |
| HOLLIS JOHN | 10935 BRITT WAY | HOUSTON | TX | 77043-2714 |
| HOME DEPOT USA INC | PO BOX 105842 | ATLANTA | GA | 30348-5842 |
| HOMEOWNERS ASSOCIATION OF PARKWAY | 2002 W GRAND PKWY N STE 100 | KATY | TX | 77449-1964 |
| HOUSE HOWARD F & KAREN L | 10518 CHATTERTON DR | HOUSTON | TX | 77043-3204 |
| HOUSE ON THE WORD MINISTRIES INC | 13950 SCHILLER RD | HOUSTON | TX | 77082-4704 |
| HOUSER HOLDINGS LLC | PO BOX 27740 | LAS VEGAS | NV | 89126-7740 |
| HOUSTON COMMUNITY COLLEGE SYSTEM | PO BOX 667517 | HOUSTON | TX | 77266-7517 |
| HOUSTON DURGA BARI SOCIETY | 13944 SCHILLER RD | HOUSTON | TX | 77082-4704 |
| HOUSTON EC DEVELOPMENT LLC | 350 N SAINT PAUL ST STE 2900 | DALLAS | TX | 75201-4284 |
| HOUSTON ISD | 4400 W 18TH ST | HOUSTON | TX | 77092-8501 |
| HOUSTON PARKS DEPT | 2999 S WAYSIDE DR | HOUSTON | TX | 770023-6016 |
| HOUSTON PIPE LINE CO LP ATTN: TAX DEPT | 800 E SONTERRA BLVD STE 400 | SAN ANTONIO | TX | 78258-3941 |
| HPT IHG 3 PROPERTIES TRUST C/O | PO BOX 460389 | HOUSTON | TX | 77056-8389 |
| HUSSEIN HANAA | 943 POYDRAS ST | SUGAR LAND | TX | 77498-6356 |
| IBARRA JHONNY W | 11011 AYRSHIRE PARK LN | HOUSTON | TX | 77043-7409 |
| IGLESIA DE CRISTO MINISTERIOS ELIM | 1431 BRITTMOORE RD | HOUSTON | TX | 77043-4005 |
| IMF INVESTMENTS 205 LP | 1800 WEST LOOP S STE 1300 | HOUSTON | TX | 770027-3230 |
| IMPERIAL POINT BUSINESS PARK INC | PO BOX 1932 | SUGAR LAND | TX | 77487-1932 |
| INTERNATIONAL SWAMINARAYAN SATSANG | 10080 SYNOTT RD | SUGAR LAND | TX | 77498-1100 |
| INVESCO INC % WILLIAM S LEE | 8736 SCHUMACHER LN | HOUSTON | TX | 77063-5621 |
| IVY CLUB APARTMENTS | 11900 WICKCHESTER LN | HOUSTON | TX | 77043-4544 |
| JACK IN THE BOX PROPERTIES LLC | 9357 SPECTRUM CENTER BLVD | SAN DIEGO | CA | 92123-1444 |
| JACKSON ROLAND C | 11007 SOUTH DR | HOUSTON | TX | 77099-2741 |
| JAIN VISHWA BHARATI HOUSTON INC | 14108 SCHILLER RD | HOUSTON | TX | 77082-4504 |
| JANDOOR MULTI LLC % JANUS | 135 JANUS INTERNATIONAL BLVD | TEMPLE | GA | 30179-4439 |
| JCBG LTD | 12200 KATY FWY | HOUSTON | TX | 77079-1500 |
| JEFF HAAS PROPERTIES II LLC | 16711 KATY FWY | HOUSTON | TX | 77094-1505 |
| JEHOVAH'S WITNESS WEST CONGREGATION | 4523 COLLINGTON CT | MISSOURI CITY | TX | 77459-5080 |
| JIANG MIN | 5710 WILLOWFORD CT | KATY | TX | 77494-2306 |
| JIMENEZ ANA D | 2903 ISLA GORGE CT | KATY | TX | 77494-6960 |
| JIN SHENGWEN | 5226 HARVEST BEND CT | SUGAR LAND | TX | 77479-4214 |
| JJ ROBINSON PROPERTIES LLC | 2913 N ISLAND DR | SEABROOK | TX | 77586-1637 |
| JKZ ENTERPRISES LLC | 16951 FEATHER CRAFT LN | HOUSTON | TX | 77058-2694 |
| JOB CHRISTOPHER M & JUDITH | 33 HIBURY CT | HOUSTON | TX | 770024-7131 |
| JOHN PAUL II CATHOLIC SCHOOL | 1400 PARKWAY PLAZA DR | HOUSTON | TX | 77077-1503 |
| JOO WALTER H & HYUN J | 123 HICKORY RIDGE DR | HOUSTON | TX | 770024-6200 |
| KAKOS JOY ANN | 10211 OAKPOINT DR | HOUSTON | TX | 77043-4221 |
| KALAHER JONATHAN & COURTNEY | 19 E RIVERCREST DR | HOUSTON | TX | 77042-2513 |
| KAMADI MERIWATI | 11024 LEWIS DR | HOUSTON | TX | 77099-2726 |
| KANELLOPOULOS ANDREW & KRISTINA | 4 W SHADY LN | HOUSTON | TX | 77063-1304 |

Ultra Fine Cleaners

| Current Owner | Mailing Address | City | State | Zip |
|-----------------------------------|--------------------------------|----------------|-------|-------------|
| KARIMBAKSHASLI ESMAIL | 10049 WESTPARK DR APT 163 | HOUSTON | TX | 77042-5923 |
| KATY ISD | PO BOX 159 | KATY | TX | 77492-0159 |
| KAUFMAN JEFFERY & PATSY | 858 MYRTLEA LN | HOUSTON | TX | 77079-3615 |
| KHATOON INVESTMENTS INC | 8831 NORHAM DR | HOUSTON | TX | 77083-5781 |
| KIM ANGELA KYUNG | 63 LITCHFIELD LN | HOUSTON | TX | 770024-6013 |
| KINETIC FLATS VENTURE LLP | 6529 PRESTON RD STE 100 | PLANO | TX | 75024-2686 |
| KINGSBRIDGE MUD | 2929 ALLEN PKWY STE 3150 | HOUSTON | TX | 77019-7100 |
| KINJAL ENTERPRISES INC | 2853 BRAEMAR | THE COLONY | TX | 75056-6741 |
| KIPP INC | 10711 KIPP WAY DR | HOUSTON | TX | 77099-2675 |
| KM WEST PARK LLC | 1800 POST OAK BLVD STE 400 | HOUSTON | TX | 77056-3962 |
| KNOLL DAVID J | 1218 TRACE DR | HOUSTON | TX | 77077-2238 |
| KOECHER KEVIN JR & STEPHANIE | 12718 COBBLESTONE DR | HOUSTON | TX | 770024-4020 |
| KOREAN CENTRAL | 11070 KATY FWY | HOUSTON | TX | 77043-4782 |
| KORTEX LP | 10600 SHADOW WOOD DR SUITE 60 | HOUSTON | TX | 77043-2838 |
| KURIO INTERESTS LLC | 8605 CEDARDALE DR | HOUSTON | TX | 77055-4806 |
| LADY AMERICA INC | 10100 OLD COLUMBIA RD | COLUMBIA | MD | 21046-1274 |
| LAKES OF PARKWAY HOA INC | 13935 BARNHART BLVD | HOUSTON | TX | 77077-1929 |
| LAKESIDE COUNTRY CLUB | 100 WILCREST DR | HOUSTON | TX | 77042-1002 |
| LAKESIDE ENCLAVE COMMUNITY % REAL | PO BOX 701088 | DALLAS | TX | 75370-1088 |
| LAKESIDE IMPROVEMENT ASSN | PO BOX 42155 | HOUSTON | TX | 77242-2155 |
| LAKESIDE RETAIL LP | 7500 SAN FELIPE STE 725 | HOUSTON | TX | 77063-1726 |
| LAND JAYNE S | 10323 GLADEWOOD | HOUSTON | TX | 77041-8827 |
| LANDERS TOMMY SCOTT | 1665 BRITTMOORE RD | HOUSTON | TX | 77043-3107 |
| LANDMARK INDUSTRIES ENERGY LLC | 11111 WILCREST GREEN DR STE 10 | HOUSTON | TX | 77042-4739 |
| LANDMARK NURSERIES INC | 1100 E SANDY LAKE RD | COPELL | TX | 75019-3113 |
| LAREDO HOLDINGS LLC | 6655 HILLCROFT ST STE 206 | HOUSTON | TX | 77081-4815 |
| LARSSON TOMAS | 16417 WALL ST | JERSEY VILLAGE | TX | 77040-1273 |
| LATERNA VILLA MHP LLC | 5215 S SCOUT ISLAND CIR | AUSTIN | TX | 78731-3378 |
| LAU KWOK L & SANDY L | 4610 SPRINGFIELD LAKES ST | SUGAR LAND | TX | 77479-2051 |
| LAUREL POINT LP | 247 N WESTMONTE DR | ALTAMONTE SPR | FL | 32714-3345 |
| LE DON & CINDY | 611 CRESTBEND DR | HOUSTON | TX | 77042-2120 |
| LE PHUONG M | 10114 BERRY LIMB DR | HOUSTON | TX | 77099-5055 |
| LEANES MIGUEL L & MONICA | 12943 OLD RICHMOND RD | HOUSTON | TX | 77099-2246 |
| LEE GEORGE | 4 WINDERMERE LN | HOUSTON | TX | 77063-1409 |
| LEMMER ROSEMARY N | 11423 OAK SPRINGS DR | HOUSTON | TX | 77043-3400 |
| LERMA BEATRICE A & JOSE B JR | 9702 BOONE RD | HOUSTON | TX | 77099-2704 |
| LEWIS RASHARD | 9 E RIVERCREST DR | HOUSTON | TX | 77042-2513 |
| LIFE GIVING GOOD LAND LLC | 2226 CRANBROOK RIDGE LN | SUGAR LAND | TX | 77479-3780 |
| LIMON PHILIP D | 6 W RIVERCREST DR | HOUSTON | TX | 77042-2127 |
| LINBECK LEO E III | 24 E RIVERCREST DR | HOUSTON | TX | 77042-2514 |
| LIPEX PROPERTIES LP | 945 BUNKER HILL RD STE 400 | HOUSTON | TX | 770024-1363 |
| LITTLE CIMARRON HOLDINGS LLC | PO BOX 199 | LILLIAN | TX | 76061-0199 |
| LONGORIA WALLACE ROBERT | 6023 W 34TH ST | HOUSTON | TX | 77092-6405 |
| LOTUS BUDDHIST CONGREGATION | 6709 SUGARLAND HOWELL RD | HOUSTON | TX | 77083 |
| LOUETTA LEASING LP | 13615 KLUGE RD STE 100 | CYPRESS | TX | 77429-2338 |
| LU MINH H | 9726 ROLKE RD | HOUSTON | TX | 77099-2728 |
| M & Z ENTERPRISES INC | 10419 CAROLYNDALE DR | RICHMOND | TX | 77407-7931 |
| M6 HOUSTON LP | 12770 COIT RD STE 1050 | DALLAS | TX | 75251-1413 |
| MA THONG & LE QUYEN TAN | 20 E RIVERCREST DR | HOUSTON | TX | 77042-2514 |
| MACG HOUSTON TOWNE WEST LLC | 1925 CENTURY PARK E STE 1140 | LOS ANGELES | CA | 90067-2748 |
| MACKLIN BRUCE G | 21 W RIVERCREST DR | HOUSTON | TX | 77042-2126 |
| MANDALA PAULA | 10131 SYNOTT | SUGAR LAND | TX | 77478-1119 |
| MAO HUA COMPANY INC | PO BOX 772588 | HOUSTON | TX | 77215-2588 |
| MARTIN CRAY R & MICHELLE | 502 RANCHO BAUER DR | HOUSTON | TX | 77079-6820 |
| MARTIN LARRY J | 15 E RIVERCREST DR | HOUSTON | TX | 77042-2513 |
| MARTINEZ BUSINESS PARK IV LLC | 14339 AUTO PARK WAY | HOUSTON | TX | 77083-5764 |
| MARY K KICKERILLO TRUSTEE | 1306 S FRY RD | KATY | TX | 77450-4372 |
| MASTERS VESSEL MINISTRIES INC | 10119 BELKNAP RD | SUGAR LAND | TX | 77498-1109 |
| MATERIALS EVALUATION & TECHNOL | 10980 METRONOME DR | HOUSTON | TX | 77043-2202 |
| MAY DEPART STORES CO PROPERTY TAX | 7 W 7TH ST | CINCINNATI | OH | 45202-2424 |
| MAYFIELD WALTER G & SHEILA | 801 CRESTBEND DR | HOUSTON | TX | 77042-2124 |

Ultra Fine Cleaners

| Current Owner | Mailing Address | City | State | Zip |
|---------------------------------------|---------------------------------|---------------|-------|-------------|
| MC MEDICAL CAMPUS LP | 909 FROSTWOOD DR STE 100 | HOUSTON | TX | 770024-2301 |
| MCFARLAND JACK M & DANA L | 14315 WESTWAY LN | HOUSTON | TX | 77077-1705 |
| MCGINLEY LETITIA ESTATE OF | 14901 FROST AVE APT 75 | CHINO HILLS | CA | 91709-2478 |
| MCPMAHON JOHN C | 25 E SHADY LN | HOUSTON | TX | 77063-1301 |
| MCW G LLC | 945 BUNKER HILL STE 400 | HOUSTON | TX | 770024-1363 |
| MEHTA COMMERCIAL LTD C/O MANAGEMENT | 1000 W OAKS MALL | HOUSTON | TX | 77082-1733 |
| MEMORIAL BEND CLUB INC | 12805 BOHEME DR | HOUSTON | TX | 770024-4705 |
| MEMORIAL DR METHODIST CHURCH | 12955 MEMORIAL DR | HOUSTON | TX | 77079-7302 |
| MEMORIAL HERMANN HOSP SYSTEM | 909 FROSTWOOD DR STE 100 | HOUSTON | TX | 770024-2301 |
| MEMORIAL LAKE TOWNHOMES | 8323 SOUTHWEST FWY STE 330 | HOUSTON | TX | 77074-1636 |
| MEMORIAL RIDGE LTD C/O INVESCO | 2001 ROSS AVE STE 3400 | DALLAS | TX | 75201 |
| MEMORIAL WEST UTIL CORP DIST OF | 900 BAGBY ST, RM. P101 | HOUSTON | TX | 77002 |
| MENDEZ RYAN | 2302 BRIARBROOK DR | HOUSTON | TX | 77042-2908 |
| MERCIER RUTH C | 311 OARMAN CT | SEALY | TX | 77474-1650 |
| METROPOLITAN TRANSIT AUTHORITY | PO BOX 61429 | HOUSTON | TX | 77208-1429 |
| MI DEERWOOD LLC | 109 N POST OAK LN STE 600 | HOUSTON | TX | 770024-7753 |
| MICHAUD RICHARD | 28 PALM BLVD | MISSOURI CITY | TX | 77459-4551 |
| MID AMERICA APTS LP C/O MAA SCHINDLER | 6815 POPLAR AVE STE 500 | GERMANTOWN | TN | 38138-0612 |
| MIKE HALL CHEVROLET | PO BOX 721828 | HOUSTON | TX | 77272-1828 |
| MINI CTIY WESTPARK LP | 9000 WESTPARK DR | HOUSTON | TX | 77063-5522 |
| MISSION ASHFORD THREE INVESTORS LP | 14825 SAINT MARYS LN STE 125 | HOUSTON | TX | 77079-2989 |
| MISSION ASHFORD TWO INVESTORS LP | 14825 SAINT MARYS LN STE 125 | HOUSTON | TX | 77079-2989 |
| MISSION BEND MUD 1 | 3200 SOUTHWEST FWY STE 2600 | HOUSTON | TX | 77027-7537 |
| MISSION BEND MUD NO 2 | 3200 SOUTHWEST FWY STE 2600 | HOUSTON | TX | 77027-7537 |
| MISSION BEND UNITED METHODIST CHURCH | 3710 HIGHWAY 6 S | HOUSTON | TX | 77082-4314 |
| MJL DANG LLC | 1212 COLERIDGE ST | SUGAR LAND | TX | 77479 |
| MK HOSPITALITY GROUP OF TEXAS LLC | 12121 RICHMOND AVE STE 415 | HOUSTON | TX | 77082-2439 |
| MMK & S LTD | PO BOX 273179 | HOUSTON | TX | 77277-3179 |
| MN COXEN LLC | 945 BUNKER HILL RD STE 400 | HOUSTON | TX | 770024-1363 |
| MOHAJER HOMAYOON | 1527 LAKESIDE ENCLAVE DR | HOUSTON | TX | 77077-1683 |
| MOKARAM ALI | 9731 BRIAR FOREST DR | HOUSTON | TX | 77042-2503 |
| MORALES ISAAC A | 1418 BRIAR BAYOU DR | HOUSTON | TX | 77077-2004 |
| MORRIS STEWART % 2018 STEWART | 5 E RIVERCREST DR | HOUSTON | TX | 77042-2513 |
| MORSI TAREK | 12903 OLD RICHMOND ROAD | HOUSTON | TX | 77099-2246 |
| MOSTAJERAN FAMILY LTD PARTNERSHIP | 806 SILVERGATE DR | HOUSTON | TX | 77079-5001 |
| MPP PARK ROW LLC ET AL | 14 CORPORATE PLAZA DR STE 210 | NEWPORT BEAC | CA | 92660-7928 |
| MR HOUSE OF COLORS LLC | 2819 VOLLMER | HOUSTON | TX | 77092-7912 |
| MTRADE HOLDINGS LLC | 14350 AUTO PARK WAY | HOUSTON | TX | 77083-5767 |
| MUILENBURG LORETTA % MUILENBURG | PO BOX 840798 | HOUSTON | TX | 77284-0798 |
| MULANAX SHELLY D | 18 E RIVERCREST DR | HOUSTON | TX | 77042-2514 |
| MUNIZ ARTEMIO | 10034 DOLIVER DR | HOUSTON | TX | 77042-2016 |
| MURRAY RONALD F | 12411 SHADY DOWNS DR | HOUSTON | TX | 77082-5657 |
| MURRAY TYLER | 1319 BRIAR BAYOU DR | HOUSTON | TX | 77077-2001 |
| MV PROPERTY MANAGEMENT LLC | 11515 GALLANT RIDGE LN | HOUSTON | TX | 77082-6836 |
| NALS OPPORTUNITY III A LLC | 920 GARDEN ST | SANTA BARBARA | CA | 93101-1462 |
| NASSER AYMAN | 36 W RIVERCREST DR | HOUSTON | TX | 77042-2135 |
| NATIONAL RETAIL PROPERTIES LP | 490 S ORANGE AVE STE 900 | ORLANDO | FL | 32801 |
| NATIONS HOWARD L | 9703 RICHMOND AVE STE 200 | HOUSTON | TX | 77042-4863 |
| NCMGL INVESTMENTS LTD | 2470 S DAIRY ASHFORD RD UNIT 12 | HOUSTON | TX | 77077-5716 |
| NGUYEN DO VAN | 409 RANCHO BAUER DR | HOUSTON | TX | 77079-6817 |
| NGUYEN HUNG P | 12411 SHADOWVALE DR | HOUSTON | TX | 77082-2370 |
| NGUYEN HUYEN L & QUACH THANH Q | 6514 SUNSET GARDEN DR | HOUSTON | TX | 77083-5167 |
| NGUYEN TIEN KIEU | 12334 MAPLE LEAF LN | STAFFORD | TX | 77477-1693 |
| NGUYEN TONY THAI | 14031 SCHILLER RD | HOUSTON | TX | 77082-4501 |
| NUNES FABIO E | 14466 SUMMERLEAF LN | HOUSTON | TX | 77077-3560 |
| NXRTBH STONE CREEK LLC | 300 CRESCENT CT STE 700 | DALLAS | TX | 75201-7849 |
| OBEID FARAH H | 1919 HIGHWAY 6 S | HOUSTON | TX | 77077-3301 |
| ODUTAYO FAMILY LIMITED PARTNERSHIP | 8315 LORRIE DR | HOUSTON | TX | 770025-2714 |
| OLD RICHMOND FARM | 13815 FLAGSTONE DR | HOUSTON | TX | 77041-1519 |
| OLDCASTLE GLASS INC | 5005 LYNDON B JOHNSON FWY STE | DALLAS | TX | 75244-6116 |
| OMNIBANK N A | 4328 OLD SPANISH TRL | HOUSTON | TX | 770021-1621 |

Ultra Fine Cleaners

| Current Owner | Mailing Address | City | State | Zip |
|---|--------------------------------|----------------|-------|-------------|
| ONSTOTT LINDA F & ROY | 14311 WESTWAY LN | HOUSTON | TX | 77077-1705 |
| ORY HOLDINGS LLC | 2724 KIPLINGS ST APT D422 | HOUSTON | TX | 77098-1762 |
| OXY CAMPUS LLC | PO BOX 27711 | HOUSTON | TX | 77227-7711 |
| PANDEMIC PROPERTIES LLC | 16815 ROYAL CREST STE 280 | HOUSTON | TX | 77058-2552 |
| PARK IL SOON & IL HWAN | 222 OWENS PARK DR | HOUSTON | TX | 77094-2604 |
| PARK ON MEMORIAL LTD | 99 DETERING ST STE 200 | HOUSTON | TX | 77007-8259 |
| PARK TEN OWNER LLC % USAA REAL | 9830 COLONNADE BLVD STE 600 | SAN ANTONIO | TX | 78230-2209 |
| PARKWAY / ELDRIDGE ROAD | 55 WAUGH DR STE 1200 | HOUSTON | TX | 77007-5837 |
| PARKWAY VILLAGES RES ASSOC | PO BOX 219223 | HOUSTON | TX | 77218-9223 |
| PAT JEFFERSON DANIEL | 900 BAGBY ST, RM. P101 | HOUSTON | TX | 77002 |
| PAULS SEAFOOD & OYSTER BAR | 1704 HIGHWAY 6 S | HOUSTON | TX | 77077-2804 |
| PENNOAK PROPERTIES LTD | 10040 REGENCY CIR STE 200 | OMAHA | NE | 68114-3734 |
| PETERS JERRY J | 11111 LEWIS DR | HOUSTON | TX | 77099-2752 |
| PETERSON EDWARD S ET UX | 1017 BLACKHAW ST | HOUSTON | TX | 77079-1001 |
| PHAM BICH H | 14522 MARSHALL BRIDGE LN | SUGAR LAND | TX | 77498-2188 |
| PHAN BROTHERS PARTNERSHIP | 3007 S DAIRY ASHFORD RD STE 8 | HOUSTON | TX | 77082-2794 |
| PHAN HIEU T | 4026 CLAYTON GATE DR | HOUSTON | TX | 77082-4081 |
| PHCG INVESTMENTS | 642 YALE ST | HOUSTON | TX | 77007-2553 |
| PHU THINH INC | 10880 BISSONNET ST #50 | HOUSTON | TX | 77099-2166 |
| PKY 2101 CITY WEST 3 & 4 LP C/O PARKWAY | 800 MAGNOLIA AVE STE 1625 | ORLANDO | FL | 32803-3258 |
| PKY CITY WEST 2 LLC | 800 MAGNOLIA AVE STE 1625 | ORLANDO | FL | 32803-3258 |
| PLATINUM ASHFORD POINT LTD | 15957 AURORA CREST DR | WHITTIER | CA | 90605-1357 |
| POST AVENUE COMMONS LLC | 1955 W T C JESTER BLVD | HOUSTON | TX | 77008-1256 |
| POUJOL MICHAEL A & ANGELA | 22 E RIVERCREST DR | HOUSTON | TX | 77042-2514 |
| PREMIER INVESTMENT PARTNERS LLC | 11861 S SAM HOUSTON PKWY W ST | HOUSTON | TX | 77031-2362 |
| PROGRESSIVE CASUALTY INSURANCE CO | 5920 LANDERBROOK DR BLDG 3 | CLEVELAND | OH | 44124-6506 |
| PROSPERITY BANK | PO BOX G | EL CAMPO | TX | 77437-1470 |
| PROVIDENT OAKS HOA INC | 1207 PROVIDENT OAKS LN | HOUSTON | TX | 77077-2254 |
| PS LPT PROPERTIES INVESTORS | 701 WESTERN AVE | GLENDALE | CA | 91201-2349 |
| QRV HWY 6 LLC | 720 S COLORADO BLVD STE 1150 N | DENVER | CO | 80246-1904 |
| QUEEN CAPITAL LLC | PO BOX 528 | SUGAR LAND | TX | 77487-0528 |
| QUEST TRUST COMPANY | 17171 PARK ROW STE 100 | HOUSTON | TX | 77084-4935 |
| QUICK CLAW LLC | 9203 S HWY 6 STE 124 | HOUSTON | TX | 77083-6387 |
| R & J INVESTMENT SVC ETAL | PO BOX 1842 | ALIEF | TX | 77411-1842 |
| RAMA RICHMOND PROPERTIES LLC | 1200 BLALOCK RD STE 210 | HOUSTON | TX | 77055-6441 |
| RANGER H TX LP | 220 E 42ND ST 27TH FLOOR | NEW YORK | NY | 10017-5819 |
| REAL ROCK LLC | 7447 HARWIN DR | HOUSTON | TX | 77036-2015 |
| REDWOOD ERC HOUSTON LLC | 701 MAIDEN CHOICE LN | CATONSVILLE | MD | 21228-5968 |
| REED BILLIE JEAN | 1415 S VOSS RD STE 110-512 | HOUSTON | TX | 77057-1086 |
| REED NOELLE & ERIC | 101 HICKORY RIDGE DR | HOUSTON | TX | 770024-6200 |
| RENN ROAD MUD | 3200 SOUTHWEST FREEWAY STE 26 | HOUSTON | TX | 77027-7597 |
| RETREAT AT SHERWOOD COMMUNITY | 720 N POST OAK RD STE 140 | HOUSTON | TX | 770024-3813 |
| RICHARD MICHAEL J & LAURA E | 1018 ORCHARD HILL ST | HOUSTON | TX | 77077-1128 |
| RICHARDSON JAMES ALAN | 10332 BRINWOOD DR | HOUSTON | TX | 77043-4204 |
| RICHMOND WILL D JR | 9819 ROLKE RD | HOUSTON | TX | 77099-2729 |
| RICHTER FA ILY PARTNERSHIP LTD | SEESTALL LTR 12 87682 | ROSSHAUPEN, G- | | #NAME? |
| RING CO | PO BOX 128 | FLATONIA | TX | 78941-0128 |
| RING R L JR & JENNIFER H | PO BOX 66708 | HOUSTON | TX | 77266-6708 |
| RITCHEY BRYAN P & DEANA M | 11607 ARROWWOOD CIR | HOUSTON | TX | 77063-1401 |
| RLBERNSTEIN INVESTMENTS LP | 14521 OLD KATY RD STE 200 | HOUSTON | TX | 77079 |
| ROADE PROPERTIES LTD | 8830 LONG POINT RD STE 700 | HOUSTON | TX | 77055-3027 |
| ROBERTS LILA S | 10906 LEWIS DR | HOUSTON | TX | 77099-2724 |
| RODRIGUEZ ANGELA C | 10951 RIDGEVIEW DR | HOUSTON | TX | 77043-2712 |
| ROGERS GEOFFREY B & DAN THANH T | 1214 BRIAR BAYOU DR | HOUSTON | TX | 77077-1604 |
| ROSEWOOD CENTER LP | 8554 KATY FWY STE 301 | HOUSTON | TX | 770024-1804 |
| ROSEWOOD MUNICIPAL UTILITY DISTRICT | 2000 WEST LOOP S | HOUSTON | TX | 77002 |
| ROYAL OAKS HOUSTON CC INC | 2910 ROYAL OAKS CLUB DR | HOUSTON | TX | 77082-6855 |
| ROYAL OAKS RESIDENTIAL COA | 11000 CORPORATE CENTRE DR STE | HOUSTON | TX | 77041-5179 |
| RUSSELL ELDON ESTATE OF % DORIS | 3906 ADE ST | HOUSTON | TX | 77063-5232 |
| S TRAN LLC | PO BOX 528 | SUGAR LAND | TX | 77487 |
| SAAD GHANDI & NASSEIM | 10943 BRITOAK LN | HOUSTON | TX | 77079-3611 |

Ultra Fine Cleaners

| Current Owner | Mailing Address | City | State | Zip |
|--|-------------------------------|--------------|-------|-------------|
| SALGADO JOSE A & SANDRA | 10008 ROLKE RD | HOUSTON | TX | 77099-2734 |
| SANDALWOOD CIVIC CLUB INC | PO BOX 631725 | HOUSTON | TX | 77263-1725 |
| SANDFIELD ROBERT ELI | 16 W SHADY LN | HOUSTON | TX | 77063-1304 |
| SAVITZ SEAN I | 802 CRESTBEND DR | HOUSTON | TX | 77042-2125 |
| SBH REALTY INVESTMENTS LLC | 1416 SAN MARINO DR | PEARLAND | TX | 77581-5267 |
| SCD MEMORIAL LAKES I LLC | 3800 CAPITAL ST STE 1210 | HOUSTON | TX | 77002 |
| SCHAEFER MERVIN G | 413 RANCHO BAUER DR | HOUSTON | TX | 77079-6817 |
| SCI FUNERAL SERVICE | PROPERTY TAX 8 FLR | HOUSTON | TX | 77219-0548 |
| SCPP PARK ROW LLC | 15335 PARK ROW | HOUSTON | TX | 77084-2891 |
| SDJ LIMITED PARTNERSHIP | PO BOX 5809 | KATY | TX | 77491-5809 |
| SFI TEXAS FUNERAL SRV INC | PO BOX 13548 | HOUSTON | TX | 77019 |
| SHADOWBRIAR HOSPITALITY LLC | 2451 SHADOW VIEW LN | HOUSTON | TX | 77077-7001 |
| SHADOWLAKE OWNER LLC | 5400 LBJ FWY STE 450 | DALLAS | TX | 75240-1059 |
| SHEIKH IRFAN | 16711 COLD HARBOR LN | HOUSTON | TX | 77083-7207 |
| SHELL OIL COMPANY | PO BOX 4369 | HOUSTON | TX | 77210-4369 |
| SHENAG AMIR & SHEILA | 5416 DOLIVER DR | HOUSTON | TX | 77056-2318 |
| SHYER JEFFREY A | 12947 MEMORIAL DR | HOUSTON | TX | 77079-7302 |
| SILVA JOSE G | 1806 JADE HOLLOW LN | HOUSTON | TX | 77077-3575 |
| SITAPARSO INC | 22 HAVEN SHORE LN | SUGAR LAND | TX | 77479-3747 |
| SMITH ALBERT LEE ESTATE OF N M SMITH | 11812 RAIN FOREST CV | AUSTIN | TX | 78759-2448 |
| SMULDERS LOUIS & LAETITIA THE | 30 E RIVERCREST DR | HOUSTON | TX | 77002 |
| SONG HEE C | 12909 TRAIL HOLLOW DR | HOUSTON | TX | 77079-3707 |
| SOPROS INVESTMENTS CORPORATION | 10001 WESTHEIMER RD STE 2888 | HOUSTON | TX | 77042-3140 |
| SORDELLI ALDO E | 44 E RIVERCREST DR | HOUSTON | TX | 77042-2501 |
| SOUTH CENTRAL INDUSTRIAL PROPERTIES | PO BOX 7008 | WACO | TX | 76714-7008 |
| SOUTHWESTERN BELL TELE CO | 1010 PINE ST 9E-L-01 | SAINT LOUIS | MO | 63101-2015 |
| SPEER GARY | 8803 EARNESTWOOD DR | HOUSTON | TX | 77083-6849 |
| SPRING BRANCH ISD | PO BOX 19037 | HOUSTON | TX | 77224-9037 |
| SSS AI HOA PLAZA LLC | 3657 BRIARPARK STE 188 | HOUSTON | TX | 77042-5267 |
| SSS VILLAGE AT WEST OAKS LLC | 3657 BRIARPARK DR STE 188 | HOUSTON | TX | 77042-5267 |
| SSS WESTHEIMER MARKETPLACE LLC | 3657 BRIARPARK DR STE 188 | HOUSTON | TX | 77042-5267 |
| ST BRICK HOLDINGS LLC | 7 CAPE COD LN | HOUSTON | TX | 770024-5415 |
| ST FRANCES DE SALES | 1700 SAN JACINTO ST | HOUSTON | TX | 77002-8216 |
| STACHOWIAK J EDWARD | PO BOX 420969 | HOUSTON | TX | 77242-0969 |
| STALLION TEXAS REAL ESTATE FUND LLC | 10119 LAKE CREEK PKWY STE 202 | AUSTIN | TX | 78729-1785 |
| STALWART INTERESTS LLC | 8388 W SAM HOUSTON PKWY STE 2 | HOUSTON | TX | 77072-5082 |
| STANLEY WILLIAM D & JULIE | 1506 WYCLIFFE DR | HOUSTON | TX | 77043-4806 |
| STARK DONALD D & ERICA L | 14 E RIVERCREST DR | HOUSTON | TX | 77042-2514 |
| STATE OF TEXAS | PO BOX 1386 | AUSTIN | TX | 78767-1386 |
| STORAGE TRUST PROPERTIES | DEPT PT TX 28123 | GLENDALE | CA | 91221-5025 |
| STRAKE JESUIT PREP SCHOOL | 8900 BELLAIRE BLVD | HOUSTON | TX | 77036-4610 |
| STSLE LLC | 6588 CORPORATE DR STE 208 | HOUSTON | TX | 77036-3678 |
| STURDIVANT JACK L & PATRICIA A | 521 CRESTBEND DR | HOUSTON | TX | 77042-2118 |
| SUEBA DEVELOPMENT 191 LP | 1800 W LOOP S STE 1300 | HOUSTON | TX | 770027-3230 |
| SUEBA INVESTMENTS NO 26 LTD | 13935 BARNHART BLVD | HOUSTON | TX | 77077-1929 |
| SUGARLAND PETROLEUM INC | 6161 SAVOY DR STE 904 | HOUSTON | TX | 77036-3316 |
| SUN DIANA SU | 26 E RIVERCREST DR | HOUSTON | TX | 77042-2514 |
| SUN GUANGXIN | 34 SUGARBERRY CIR | HOUSTON | TX | 770024-7251 |
| SUNBLOSSOM AT WOODLAKE LTD | PO BOX 421358 | HOUSTON | TX | 77242-1358 |
| SUNBLOSSOM GARDENS LLC | PO BOX 421358 | HOUSTON | TX | 77242-1358 |
| SUNBLOSSOM WILCREST 2424 LLC | 3731 BRIARPARK DR STE 150 | HOUSTON | TX | 77042-5270 |
| SYZ ENTERPRISES INC | 11601 ALIEF CLODINE RD | HOUSTON | TX | 77082-2601 |
| TAGHECHIAN PROPERTY MANAGEMENT LLC | 11 CLEAR SPRINGS CT | SUGAR LAND | TX | 77479-5857 |
| TALLOWOOD BAPTIST CHURCH | 555 TALLOWOOD RD | HOUSTON | TX | 770024-4944 |
| T-C SAN MONTEGO TX LLC | 730 3RD AVE | NEW YORK | NY | 10017-3206 |
| TDC PINNACLE LAND LLC | 1900 WEST LOOP S STE 1300 | HOUSTON | TX | 770027-3218 |
| TEN PLAZA WEST | 1110 GLENNEYRE ST | LAGUNA BEACH | CA | 92651-2908 |
| TEXAS 1ST GIG INC C/O VISTA MANAGEMENT | 1117 ELDRIDGE PARKWAY | HOUSTON | TX | 77077-1648 |
| TEXAS DEPARTMENT OF TRANSPORTATION | PO BOX 1386 | HOUSTON | TX | 77251-1386 |
| THIRTEEN SAC SELF STORAGE CORP | 207 E CLARENDON | PHOENIX | AZ | 85012-2072 |
| THORNWOOD FUND INC | 11152 WESTHEIMER RD STE 722 | HOUSTON | TX | 77042-3208 |

APPENDIX P-Well Owner Mailing List (Page 10 of 11)
Ultra Fine Cleaners

| Current Owner | Mailing Address | City | State | Zip |
|-------------------------------------|--------------------------------|---------------|-------|-------------|
| TIZORIN JOSE A | 11630 CARVEL LN | HOUSTON | TX | 77072-2817 |
| TM & PM PROPERTIES LP | 1704 HIGHWAY 6 S | HOUSTON | TX | 77077-2804 |
| TORABIMANESH SEYED M | 14000 SCHILLER RD | HOUSTON | TX | 77082-4500 |
| TORN ROLAND S & SECILY W | 12107 TAYLORCREST RD | HOUSTON | TX | 770024-4245 |
| TORRAS IGNACIO | 777 POST OAK BLVD STE 650 | HOUSTON | TX | 77056-3213 |
| TOWN PARK LTD % PEIRPOINT CAPTIAL | 4771 SWEETWATER #313 | SUGAR LAND | TX | 77479-3121 |
| TPW2021 LLC | 11601 WILSHIRE BLVD STE 2100 | LOS ANGELES | CA | 90025-1784 |
| TRADITIONS REAL ESTATE GROUP LLC | 2105 DEL MONTE DR | HOUSTON | TX | 77019-3517 |
| TRC MATTHEW RIDGE LLC | 1300 S MERIDIAN | MERIDIAN | ID | 83642 |
| TRT DEV CO WEST HOUS | 4001 MAPLE AVE STE 500 | DALLAS | TX | 75219-3241 |
| TRUONG VINH T | 1926 INDIANA | HOUSTON | TX | 77019-6543 |
| TSIN BENJAMIN | 1408 SHERWOOD FOREST ST | HOUSTON | TX | 77043-3802 |
| TST MEMORIAL RIDGE LTD PS | 99 DETERING ST STE 200 | HOUSTON | TX | 77007-8259 |
| TURKEY CREEK IMP DIST | 900 BAGBY ST, RM. P101 | HOUSTON | TX | 77002 |
| TX APT 15000 PARK ROW LP | 591 W PUTNAM AVE | GREENWICH | CT | 06830-6005 |
| U S A REAL ESTATE DIVISION | 900 BAGBY ST, RM. P101 | HOUSTON | TX | 77002 |
| U S ARMY CORPS OF ENGINEERS ADDICKS | 1042 HIGHWAY 6 S | HOUSTON | TX | 77077-1020 |
| UH Storage DE LTD | 2727 N CENTRAL AVE | PHOENIX | AZ | 85004-1155 |
| UNITED STATES POSTAL SERV | 475 LENFANT PLZ SW | WASHINGTON | DC | 20260-0004 |
| UPLAND PARK COMMUNITY ASSN INC | 17049 EL CAMINO REAL STE 100 | HOUSTON | TX | 77058-2611 |
| URUBBER LP % UTEX INDUSTRIES INC | 10810 KATY FWY STE 100 | HOUSTON | TX | 77043-5013 |
| US HARMONY LLC | 7202 TIMBERLAKE DR | SUGAR LAND | TX | 77479-6304 |
| VAZIR NISHAT & RUBINA | 38 E RIVERCREST DR | HOUSTON | TX | 77042-2501 |
| VELIZ DONNY | 1918 HIGHWAY 6 S | HOUSTON | TX | 77077-3302 |
| VERMA, SUMESH K | 13818 CLARK TOWNE LN | SUGAR LAND | TX | 77498-1666 |
| VIETNAMESE BUDDHIST CENTER INC | 10002 SYNOTT RD | SUGAR LAND | TX | 77498-1100 |
| VILLAMIZAR LUIS E | 14438 KINGSTON COVE LN | HOUSTON | TX | 77077-3544 |
| VN ENTERTAINMENT LLC | 8606 BROOKSURE CIR | HOUSTON | TX | 77072-3806 |
| VO TIN | 14619 WYNBOURN WAY | HOUSTON | TX | 77083-4700 |
| VO TRUNG & CHAU TRAN | 13706 SAXONY DR | SUGAR LAND | TX | 77498-6326 |
| VPBH ASSOCIATES LP | 4500 BISSONNET ST STE 300 | BELLAIRE | TX | 77401-3123 |
| VUJASINOVIC VUK S & OFELIA H | 8 STILLFOREST ST | HOUSTON | TX | 770024-7518 |
| WAI YAU CHI | 12354 SHADOWPOINT DR | HOUSTON | TX | 77082-2384 |
| WALKER J M & DONNA | 8 E RIVERCREST DR | HOUSTON | TX | 77042-2514 |
| WALNUT BEND HOME ASSOC INC | 10601 BRIAR FOREST DR | HOUSTON | TX | 77042-2319 |
| WAMP CATHERINE J & MARK A | 28 RIVERCREST DR | HOUSTON | TX | 77042 |
| WARRIORS HOLDINGS LLC | 8 CARLTON PARK CT | HOUSTON | TX | 770024-7316 |
| WATSON'S LAWN EQUIP INC | 12544 WESTELLA DR | HOUSTON | TX | 77077-3930 |
| WCM REAL PROPERTIES LLC | 1703 RAVEN OAK CT | KATY | TX | 77450-5040 |
| WEINGARTEN REALTY INVESTORS | 2600 CITADEL PLAZA DR STE 125 | HOUSTON | TX | 77008-1351 |
| WELLS REIT 140 ENCLAVE PKWY | PO BOX 56607 | ATLANTA | GA | 30343-0607 |
| WEST 6 CROWN PARK INC | 9211 WEST RD STE 143-210 | HOUSTON | TX | 77064 |
| WEST CARWASH LTD | 8554 KATY FWY STE 301 | HOUSTON | TX | 770024-1804 |
| WEST HARRIS COUNTY MUD 6 | 6364 WOODWAY DR STE 800 | HOUSTON | TX | 77019-2191 |
| WEST MEMORIAL MUD | 9575 KATY FWY, STE 390 | HOUSTON | TX | 77024-1420 |
| WEST8 RESIDENTIAL LP | 10001 WESTHEIMER RD STE 2888 | HOUSTON | TX | 77042-3140 |
| WESTCHASE CENTER LLC | 9801 WESTHEIMER RD STE 250 | HOUSTON | TX | 77042-3951 |
| WESTCHASE COMMERCIAL OWNERS ASSOC | 2537 S GESSNER RD STE 250 | HOUSTON | TX | 77063-2060 |
| WESTCHASE MARQUIS LP | 9606 N MOPAC EXPY STE 500 | AUSTIN | TX | 78759-5960 |
| WESTHEIMER BPI LIMITED | 3800 SOUTHWEST FWY STE 304 | HOUSTON | TX | 770027-7585 |
| WESTHEIMER VILLAS PARTNERS LTD | PO BOX 421358 | HOUSTON | TX | 77242-1358 |
| WESTHEIMER MARQUIS LP | 9606 N MOPAC EXPY STE 500 | AUSTIN | TX | 78759-5960 |
| WESTLAKE PARK ASSOCIATION | 550 WESTLAKE PARK BLVD STE 120 | HOUSTON | TX | 77079-2611 |
| WESTSIDE TENNIS CLUB | 1200 WILCREST DR | HOUSTON | TX | 77042-1702 |
| WESTWOOD COUNTRY CLUB | 8888 COUNTRY CREEK DR | HOUSTON | TX | 77036-7216 |
| W-F&B BRIAR FOREST OWNER VIII | 5508 PARKCREST DRIVE STE 320 | AUSTIN | TX | 78731-5049 |
| WHC HOLDINGS LLC | PO BOX 131298 | CARLSBAD | CA | 92013 |
| WIESE THEODORE & SHIRLEY | 1307 W BROOKLAKE DR | HOUSTON | TX | 77077-3207 |
| WILLIAMS ROBERT S & JOANNE | 14501 WESTWAY LN | HOUSTON | TX | 77077-1709 |
| WIN AN LIMITED PARTNERSHIP % | 6102 BRIAR TERRACE DR | HOUSTON | TX | 77072-1512 |
| WISDOM H6 LLC | 4622 RIVERSTONE BLVD | MISSOURI CITY | TX | 77459-6141 |

APPENDIX P-Well Owner Mailing List (Page 11 of 11)
Ultra Fine Cleaners

| Current Owner | Mailing Address | City | State | Zip |
|------------------------------------|-----------------------------|-------------|-------|-------------|
| WITTEN TIM | 8556 KATY FWY STE 128 | HOUSTON | TX | 770024-1806 |
| WOMAC BRIAN D % WOMAC CHILDREN'S | 23 E RIVERCREST DR | HOUSTON | TX | 77042-2513 |
| WOOLEY GARY R | 40 W RIVERCREST DR | HOUSTON | TX | 77042-2135 |
| WOP BRIAR FOREST LLC C/O WHITE OAK | 5150 E DUBLIN GRANVILLE RD | WESTERVILLE | OH | 43081-8701 |
| WRIGHT CHARLES E JR | 14362 BROADGREEN DR | HOUSTON | TX | 77079-6605 |
| WW RENAISSANCE AT SHADOW LAKE | 500 THROCKMORTON ST STE 300 | FORT WORTH | TX | 76102-3745 |
| WYATT BARRY W & CATHY J | 1625 BRITTMOORE RD | HOUSTON | TX | 77043-3107 |
| WYLIE JOHN C & PATRICIA F | 2023 WILLOWLAKE DR | HOUSTON | TX | 77077-6025 |
| YASSIR ENTERPRISES LLC | 14429 AUTO PARK WAY | HOUSTON | TX | 77083-5766 |
| YEH DANIEL T | 10010 BOONE RD | HOUSTON | TX | 77099-2710 |
| YEUNG WILLIAM | PO BOX 552 | SUGAR LAND | TX | 77487-0552 |
| YOUNG DAVID H & CAROL P | 727 MARYWOOD CHASE | HOUSTON | TX | 77079-4222 |
| ZELKO GERALD J | 11110 SOUTH DR | HOUSTON | TX | 77099-2744 |
| ZELKO JAMES A | 11106 SOUTH DR | HOUSTON | TX | 77099-2744 |
| ZHANG MEI | 7 E RIVERCREST DR | HOUSTON | TX | 77042-2513 |
| ZHANG TONGYAN | 33 WEST RIVERCREST DR | HOUSTON | TX | 77042-2136 |
| ZIEBEN CAROL | 32 E RIVERCREST DR | HOUSTON | TX | 77042-2501 |
| ZSK 6 WC LLC | 11611 ALIEF CLODINE RD | HOUSTON | TX | 77082-2601 |
| ZUO RAYE Y | 20B E SHADY LN | HOUSTON | TX | 77063-1302 |

APPENDIX P-1 (Page 1of 35)

Map IDs and Water Use

Ultra Fine Cleaners

| MAP ID | CURRENT OWNER | WATER USAGE |
|--------|---|-----------------------|
| 1 | SHADOWBRIAR HOSPITALITY LLC | INDUSTRIAL |
| 2 | BEL SHADOWLAKE LIMITED PARTNERSHIP | PLUGGED OR DESTROYED |
| 3 | NCMGL INVESTMENTS LTD | INDUSTRIAL |
| 4 | BEL MANDALAY LIMITED PARTNERSHIP | IRRIGATION |
| 5 | WW RENAISSANCE AT SHADOW LAKE | IRRIGATION |
| 5 | WW RENAISSANCE AT SHADOW LAKE | PUBLIC SUPPLY |
| 6 | ALIEF ISD | DOMESTIC |
| 6 | ALIEF ISD | OTHER |
| 7 | KORTEX LP | INDUSTRIAL |
| 8 | WYLIE JOHN C & PATRICIA F | UNUSED |
| 9 | SHADOWLAKE OWNER LLC | LAKE/POND/POOL |
| 10 | FORMOSAN PRESBYTERIAN CH | MUNICIPAL |
| 11 | WW RENAISSANCE AT SHADOW LAKE | OTHER |
| 11 | WW RENAISSANCE AT SHADOW LAKE | OTHER |
| 11 | WW RENAISSANCE AT SHADOW LAKE | IRRIGATION |
| 11 | WW RENAISSANCE AT SHADOW LAKE | IRRIGATION |
| 12 | SSS WESTHEIMER MARKETPLACE LLC | DOMESTIC |
| 13 | HD PLAZA LLC | INDUSTRIAL |
| 13 | HD PLAZA LLC | INDUSTRIAL |
| 14 | DAVIS 2016 LLC | INDUSTRIAL |
| 15 | CHCA WEST HOUSTON LP | OTHER |
| 15 | CHCA WEST HOUSTON LP | INDUSTRIAL |
| 16 | STORAGE TRUST PROPERTIES | DOMESTIC |
| 17 | FOREST PARK CEMETERY | IRRIGATION |
| 17 | FOREST PARK CEMETERY | OTHER |
| 18 | SCI FUNERAL SERVICE | IRRIGATION |
| 19 | 2800 DAIRY LP | PUBLIC SUPPLY |
| 20 | FOREST PARK CEMETERY | PUBLIC SUPPLY |
| 20 | FOREST PARK CEMETERY % SCI MGMT CORP - TX DPT | IRRIGATION |
| 20 | FOREST PARK CEMETERY 8 TH FLR #2920 | OTHER |
| 21 | CITY OF HOUSTON | ACTIVE - PERMANENT |
| 21 | HARRIS COUNTY WCID NO 71 | PUBLIC SUPPLY |
| 21 | HARRIS COUNTY WCID NO 71 | PUBLIC SUPPLY |
| 22 | CITY OF HOUSTON | DE-WATERING/WELPOINT |
| 22 | CITY OF HOUSTON | DE-WATERING/WELLPOINT |
| 23 | CITY OF HOUSTON | ACTIVE - PERMANENT |
| 23 | CITY OF HOUSTON | INACTIVE - PLUGGED |
| 23 | ROSEWOOD MUNICIPAL | PUBLIC SUPPLY |
| 23 | ROSEWOOD MUNICIPAL | PUBLIC SUPPLY |
| 23 | ROSEWOOD MUNICIPAL UTILITY DISTRICT | PUBLIC SUPPLY |
| 23 | ROSEWOOD MUNICIPAL UTILITY DISTRICT | PUBLIC SUPPLY |
| 23 | ROSEWOOD MUNICIPAL UTILITY DISTRICT | PUBLIC SUPPLY |
| 23 | ROSEWOOD MUNICIPAL UTILITY DISTRICT | PUBLIC SUPPLY |
| 24 | ROYAL OAKS HOUSTON CC INC | LAKE/POND/POOL |

APPENDIX P-1 (Page 2of 35)

Map IDs and Water Use

Ultra Fine Cleaners

| MAP ID | CURRENT OWNER | WATER USAGE |
|--------|---------------------------------------|---------------------|
| 25 | ROYAL OAKS HOUSTON CC INC | IRRIGATION |
| 25 | ROYAL OAKS HOUSTON CC INC | IRRIGATION |
| 25 | ROYAL OAKS HOUSTON CC INC | IRRIGATION |
| 26 | NGUYEN HUNG P | INDUSTRIAL |
| 27 | WATSON'S LAWN EQUIP INC | DOMESTIC/COMMERCIAL |
| 28 | WAI YAU CHI | PUBLIC SUPPLY |
| 29 | ROYAL OAKS HOUSTON CC INC | RECREATION |
| 30 | 1685 S DAIRY ASHFORD LLC | PUBLIC SUPPLY |
| 31 | GTP VII LLC | LOOP |
| 32 | ASHFORD PALMS KIRKWOOD LP | PUBLIC SUPPLY |
| 33 | ASHFORD PROPERTIES LP | IRRIGATION |
| 34 | HARTLEY GEORGE F & BARBARA N | INDUSTRIAL |
| 35 | ROYAL OAKS HOUSTON CC INC | OTHER |
| 36 | WESTCHASE MARQUIS LP | DOMESTIC/COMMERCIAL |
| 37 | CITY OF HOUSTON % REAL ESTATE DEPT | DOMESTIC |
| 38 | G & I IX ARTESIAN LP | IRRIGATION |
| 39 | GATES JOHN J TRUSTEE | DOMESTIC/COMMERCIAL |
| 40 | ROYAL OAKS RESIDENTIAL COA | DOMESTIC |
| 41 | G & I IX ARTESIAN LP | INDUSTRIAL |
| 41 | G & I IX ARTESIAN LP | IRRIGATION |
| 41 | G & I IX ARTESIAN LP | INDUSTRIAL |
| 42 | G & I IX ARTESIAN LP | OTHER |
| 43 | MURRAY RONALD F | IRRIGATION |
| 44 | PANDEMIC PROPERTIES LLC | LAKE/POND/POOL |
| 45 | HARRIS COUNTY MUD NO 359 | IRRIGATION |
| 46 | HARRIS COUNTY MUD NO 359 | OTHER |
| 47 | JIMENEZ ANA D | LAKE/POND/POOL |
| 48 | BELLA PALAZZO LLC | INDUSTRIAL |
| 49 | HOUSTON COMMUNITY COLLEGE SYSTEM | OTHER |
| 49 | PROPERTY TAX DEPT | IRRIGATION |
| 50 | ROYAL OAKS HOUSTON CC INC | UNUSED |
| 51 | ATTAYI FAMILY LP | PUBLIC SUPPLY |
| 51 | ATTAYI FAMILY LP | INDUSTRIAL |
| 52 | CITY OF HOUSTON | INACTIVE - PLUGGED |
| 52 | GWSB PROPERTIES LLC & HT LAND COMPANY | PUBLIC SUPPLY |
| 52 | GWSB PROPERTIES LLC & HT LAND COMPANY | PUBLIC SUPPLY |
| 52 | GWSB PROPERTIES LLC & HT LAND COMPANY | PUBLIC SUPPLY |
| 52 | GWSB PROPERTIES LLC & HT LAND COMPANY | PUBLIC SUPPLY |
| 53 | CITY OF HOUSTON | INDUSTRIAL |
| 54 | BICHR AHMAD | DOMESTIC |
| 55 | CRP CAF HAVEN WESTHEIMER OWNER LP | DOMESTIC/COMMERCIAL |
| 56 | CITY OF HOUSTON | INDUSTRIAL |
| 56 | CITY OF HOUSTON | INDUSTRIAL |
| 56 | CITY OF HOUSTON | INDUSTRIAL |

Map IDs and Water Use

Ultra Fine Cleaners

| MAP ID | CURRENT OWNER | WATER USAGE |
|--------|------------------------------|----------------------|
| 57 | FKM PARTNERSHIP LTD | OTHER |
| 57 | FKM PARTNERSHIP LTD | INDUSTRIAL |
| 57 | FKM PARTNERSHIP LTD | IRRIGATION |
| 57 | FKM PARTNERSHIP LTD | IRRIGATION |
| 58 | HARRIS COUNTY MUD NO 529 | INDUSTRIAL |
| 59 | ROYAL OAKS CC HOUSTON INC | LAKE/POND/POOL |
| 60 | SUNBLOSSOM WILCREST 2424 LLC | SUPPLY |
| 61 | CITY OF HOUSTON | PUBLIC SUPPLY |
| 61 | CITY OF HOUSTON | PUBLIC SUPPLY |
| 61 | CITY OF HOUSTON | PLUGGED OR DESTROYED |
| 61 | CITY OF HOUSTON | PUBLIC SUPPLY |
| 61 | CITY OF HOUSTON | ACTIVE - PERMANENT |
| 61 | CITY OF HOUSTON | INACTIVE - PLUGGED |
| 61 | CITY OF HOUSTON | PUBLIC SUPPLY |
| 61 | CITY OF HOUSTON | PUBLIC SUPPLY |
| 61 | CITY OF HOUSTON | PUBLIC SUPPLY |
| 61 | CITY OF HOUSTON | PUBLIC SUPPLY |
| 62 | ROADE PROPERTIES LTD | INDUSTRIAL |
| 63 | ASHFORD FOREST LAKE HOA | LAKE/POND/POOL |
| 64 | CHURCH AT THE CROSS | LAKE/POND/POOL |
| 64 | CHURCH AT THE CROSS | OTHER |
| 64 | CHURCH AT THE CROSS | OTHER |
| 64 | CHURCH AT THE CROSS | OTHER |
| 64 | CHURCH AT THE CROSS | IRRIGATION |
| 65 | ROYAL OAKS HOUSTON CC INC | INDUSTRIAL |
| 66 | HARRIS COUNTY MUD NO 359 | IRRIGATION |
| 67 | RING CO | INDUSTRIAL |
| 67 | RING CO | INDUSTRIAL |
| 67 | RING CO | UNUSED |
| 67 | RING CO | INDUSTRIAL |
| 67 | RING CO | INDUSTRIAL |
| 68 | ALIEF ISD | DOMESTIC |
| 69 | FAN KUANG-FU & MING-LI | DOMESTIC/COMMERCIAL |
| 69 | FAN KUANG-FU & MING-LI | DOMESTIC |
| 70 | CITY OF HOUSTON | ACTIVE - PERMANENT |
| 70 | PLATINUM ASHFORD POINT LTD | PUBLIC SUPPLY |
| 70 | PLATINUM ASHFORD POINT LTD | PUBLIC SUPPLY |
| 70 | PLATINUM ASHFORD POINT LTD | PUBLIC SUPPLY |
| 71 | WESTSIDE TENNIS CLUB | OTHER |
| 72 | CITY OF HOUSTON | INACTIVE - PLUGGED |
| 72 | CITY OF HOUSTON | INACTIVE - PLUGGED |
| 72 | HARRIS COUNTY WCID NO 5 | PUBLIC SUPPLY |
| 72 | HARRIS COUNTY WCID NO 5 | PUBLIC SUPPLY |
| 72 | HARRIS COUNTY WCID NO 5 | PLUGGED OR DESTROYED |

APPENDIX P-1 (Page 4of 35)

Map IDs and Water Use

Ultra Fine Cleaners

| MAP ID | CURRENT OWNER | WATER USAGE |
|--------|------------------------------|-------------------------|
| 72 | HARRIS COUNTY WCID NO 5 | PLUGGED OR DESTROYED |
| 72 | HARRIS COUNTY WCID NO 5 | PUBLIC SUPPLY |
| 72 | HARRIS COUNTY WCID NO 5 | PUBLIC SUPPLY |
| 73 | ENEX INC | PUBLIC SUPPLY |
| 73 | GOSTECNIK KRISTOPHER P | LAKE/POND/POOL |
| 74 | ROYAL OAKS HOUSTON CC INC | OTHER |
| 75 | TRUST | DOMESTIC |
| 76 | CITY OF HOUSTON | ACTIVE - PERMANENT |
| 76 | HC MUD 218 / CITY OF HOUSTON | PUBLIC SUPPLY |
| 76 | HC MUD 218 / CITY OF HOUSTON | PUBLIC SUPPLY |
| 76 | HC MUD 218 / CITY OF HOUSTON | PUBLIC SUPPLY |
| 76 | HC MUD 218 / CITY OF HOUSTON | NOT REPORTED |
| 76 | HC MUD 218 / CITY OF HOUSTON | PUBLIC SUPPLY |
| 76 | HC MUD 218 / CITY OF HOUSTON | PUBLIC SUPPLY |
| 77 | PHAM BICH H | DOMESTIC |
| 78 | COUNTY OF HARRIS | PARK |
| 78 | COUNTY OF HARRIS | PUBLIC SUPPLY |
| 79 | NGUYEN DO VAN | DOMESTIC |
| 79 | NGUYEN DO VAN | DOMESTIC |
| 80 | AHMED HANY | DOMESTIC |
| 81 | GUZMAN RUFINO A | DOMESTIC |
| 82 | GOOKIN LANDON E III & M JANE | PUBLIC SUPPLY |
| 83 | MORALES ISAAC A | PUBLIC SUPPLY |
| 83 | MORALES ISAAC A | PUBLIC SUPPLY |
| 83 | MORALES ISAAC A | PUBLIC SUPPLY |
| 84 | ESCOE EMMA | AGRICULTURAL IRRIGATION |
| 85 | LAKESIDE RETAIL LP | OTHER |
| 86 | LAKESIDE IMPROVEMENT ASSN | PUBLIC SUPPLY |
| 86 | LAKESIDE IMPROVEMENT ASSN | PUBLIC SUPPLY |
| 86 | LAKESIDE IMPROVEMENT ASSN | PUBLIC SUPPLY |
| 87 | SCHAEFER MERVIN G | DOMESTIC |
| 87 | TRUONG VINH T | DOMESTIC |
| 88 | DINH MINH V | INDUSTRIAL |
| 88 | MJL DANG LLC | DOMESTIC |
| 89 | METRO TRANSIT AUTHORITY | DOMESTIC |
| 90 | CITY OF HOUSTON | INACTIVE - ABANDONED |
| 90 | PAT JEFFERSON DANIEL | PUBLIC SUPPLY |
| 90 | ROSEWOOD MUD | PUBLIC SUPPLY |
| 90 | ROSEWOOD MUD | PUBLIC SUPPLY |
| 91 | CENTERPOINT ENERGY HOU ELE | IRRIGATION |
| 91 | CENTERPOINT ENERGY HOU ELE | OTHER |
| 92 | SUEBA DEVELOPMENT 191 LP | INDUSTRIAL |
| 92 | SUEBA DEVELOPMENT 191 LP | INDUSTRIAL |
| 92 | SUEBA DEVELOPMENT 191 LP | INDUSTRIAL |

APPENDIX P-1 (Page 5of 35)

Map IDs and Water Use

Ultra Fine Cleaners

| MAP ID | CURRENT OWNER | WATER USAGE |
|--------|--|-------------------------|
| 92 | SUEBA DEVELOPMENT 191 LP | INDUSTRIAL |
| 93 | HERBERT V | DOMESTIC |
| 94 | MURRAY TYLER | DOMESTIC |
| 95 | GAST STEPHEN E & ELIZABETH C | IRRIGATION |
| 95 | PROVIDENT OAKS HOA INC | LAKE/POND/POOL |
| 96 | KNOLL DAVID J | DOMESTIC |
| 97 | HOMEOWNERS ASSOCIATION OF PARKWAY | INDUSTRIAL |
| 97 | HOMEOWNERS ASSOCIATION OF PARKWAY | INDUSTRIAL |
| 97 | HOMEOWNERS ASSOCIATION OF PARKWAY | INDUSTRIAL |
| 98 | YEUNG WILLIAM | LAKE/POND/POOL |
| 99 | CHE DIEN VAN | |
| 100 | WELLS REIT 140 ENCLAVE PKWY | DOMESTIC |
| 101 | WESTHEIMER BPI LIMITED | OTHER |
| 102 | CASTIGLIE ANTHONY T & SHEILA | DOMESTIC |
| 102 | CASTIGLIE ANTHONY T & SHEILA | DOMESTIC |
| 103 | CITY OF HOUSTON | PUBLIC SUPPLY |
| 103 | CITY OF HOUSTON | ACTIVE - PERMANENT |
| 103 | CITY OF HOUSTON | PUBLIC SUPPLY |
| 103 | CITY OF HOUSTON | PUBLIC SUPPLY |
| 103 | CITY OF HOUSTON | PUBLIC SUPPLY |
| 104 | FROST WILLIAM A | DOMESTIC |
| 104 | FROST WILLIAM A | DOMESTIC |
| 104 | MARTIN CRAY R & MICHELLE | DOMESTIC |
| 105 | MOHAJER HOMAYOON | LAKE/POND/POOL |
| 105 | MOHAJER HOMAYOON | IRRIGATION |
| 106 | LAKESIDE ENCLAVE COMMUNITY % REAL MANAGE | DOMESTIC |
| 107 | FPN SAN BRISAS LLC | OTHER |
| 107 | FPN SAN BRISAS LLC | IRRIGATION |
| 108 | LITTLE CIMARRON HOLDINGS LLC | AGRICULTURAL IRRIGATION |
| 108 | LITTLE CIMARRON HOLDINGS LLC | DOMESTIC |
| 108 | LITTLE CIMARRON HOLDINGS LLC | IRRIGATION |
| 109 | HARRIS COUNTY MUD NO 529 | DOMESTIC |
| 110 | ROGERS GEOFFREY B & DAN THANH T | DOMESTIC |
| 110 | ROGERS GEOFFREY B & DAN THANH T | DOMESTIC |
| 111 | NATIONAL RETAIL PROPERTIES LP | OTHER |
| 112 | CITY OF HOUSTON | INACTIVE - PLUGGED |
| 112 | FIRST BAPT CHURCH ALIEF | PUBLIC SUPPLY |
| 112 | FIRST BAPT CHURCH ALIEF 12001 MOONMIST | PUBLIC SUPPLY |
| 112 | FIRST BAPT CHURCH ALIEF 12001 MOONMIST | PUBLIC SUPPLY |
| 113 | ANEEQ FORTUNE INC | INDUSTRIAL |
| 114 | CITY OF HOUSTON | PUBLIC SUPPLY |
| 114 | CITY OF HOUSTON | UNUSED |
| 115 | LAKES OF PARKWAY HOA | IRRIGATION |
| 115 | LAKES OF PARKWAY HOA | OTHER |

APPENDIX P-1 (Page 7of 35)

Map IDs and Water Use

Ultra Fine Cleaners

| MAP ID | CURRENT OWNER | WATER USAGE |
|--------|--|--------------------|
| 130 | COUNTY OF HARRIS | UNUSED |
| 131 | W-F&B BRIAR FOREST OWNER VIII | PUBLIC SUPPLY |
| 132 | WALNUT BEND HOME ASSOC INC | PUBLIC SUPPLY |
| 132 | WALNUT BEND HOME ASSOC INC | PUBLIC SUPPLY |
| 133 | W-F&B BRIAR FOREST OWNER VIII | OTHER |
| 134 | CITY OF HOUSTON | PUBLIC SUPPLY |
| 134 | CITY OF HOUSTON TRACT 28-602-0 | PUBLIC SUPPLY |
| 135 | HARRIS COUNTY FLOOD CONTROL DISTRICT | OTHER |
| 136 | WESTHEIMER VILLAS PARTNERS LTD | OTHER |
| 136 | WESTHEIMER VILLAS PARTNERS LTD | IRRIGATION |
| 137 | ALIEF ISD | DOMESTIC |
| 138 | CITY OF HOUSTON | ACTIVE - SEASONAL |
| 138 | HARRIS COUNTY MUD NO 158 | PUBLIC SUPPLY |
| 138 | HARRIS COUNTY MUD NO 158 | PUBLIC SUPPLY |
| 138 | HARRIS COUNTY MUD NO 158 | PUBLIC SUPPLY |
| 138 | HARRIS COUNTY MUD NO 158 | PUBLIC SUPPLY |
| 139 | LAKES OF PARKWAY HOA INC | IRRIGATION |
| 139 | LAKES OF PARKWAY HOA INC | LAKE/POND/POOL |
| 140 | ALIEF ISD | CONSTRUCTION WELL |
| 141 | LAKESIDE COUNTRY CLUB | LAKE/POND/POOL |
| 141 | LAKESIDE COUNTRY CLUB | PUBLIC SUPPLY |
| 141 | LAKESIDE COUNTRY CLUB | OTHER |
| 141 | LAKESIDE COUNTRY CLUB | IRRIGATION |
| 141 | LAKESIDE COUNTRY CLUB | UNUSED |
| 141 | LAKESIDE COUNTRY CLUB | PUBLIC SUPPLY |
| 141 | LAKESIDE COUNTRY CLUB | NOT REPORTED |
| 141 | LAKESIDE COUNTRY CLUB | IRRIGATION |
| 141 | LAKESIDE COUNTRY CLUB | IRRIGATION |
| 142 | CENTERPOINT ENERGY HOU ELE | INDUSTRIAL |
| 142 | CENTERPOINT ENERGY HOU ELE | INDUSTRIAL |
| 142 | CENTERPOINT ENERGY HOU ELE | INDUSTRIAL |
| 142 | CENTERPOINT ENERGY HOU ELE | INDUSTRIAL |
| 143 | CAMPBELL ANN | LOOPS |
| 144 | PKY CITY WEST 2 LLC | IRRIGATION |
| 144 | PKY CITY WEST 2 LLC | OTHER |
| 144 | PKY CITY WEST 2 LLC | OTHER |
| 145 | OMNIBANK N A | UNUSED |
| 146 | FSP ELDRIDGE GREEN LIMITED PARTNERSHIP | PUBLIC SUPPLY |
| 147 | 39BENTON PROPERTIES LLC | INDUSTRIAL |
| 148 | CITY OF HOUSTON | PUBLIC SUPPLY |
| 148 | CITY OF HOUSTON | PUBLIC SUPPLY |
| 148 | CITY OF HOUSTON | ACTIVE - PERMANENT |
| 148 | CITY OF HOUSTON | INACTIVE - PLUGGED |
| 148 | CITY OF HOUSTON | PUBLIC SUPPLY |

Map IDs and Water Use

Ultra Fine Cleaners

| MAP ID | CURRENT OWNER | WATER USAGE |
|--------|--|----------------------|
| 148 | CITY OF HOUSTON | PUBLIC SUPPLY |
| 148 | CITY OF HOUSTON | PUBLIC SUPPLY |
| 149 | HARRIS COUNTY FLOOD CONTROL DISTRICT | IRRIGATION |
| 150 | HARRIS COUNTY FLOOD CONTROL DISTRICT | DOMESTIC |
| 151 | CITY OF HOUSTON | PUBLIC SUPPLY |
| 151 | CITY OF HOUSTON | INACTIVE - PLUGGED |
| 151 | CITY OF HOUSTON | |
| 151 | CITY OF HOUSTON | PUBLIC SUPPLY |
| 152 | LAKES OF PARKWAY HOA INC | LAKE/POND/POOL |
| 152 | LAKES OF PARKWAY HOA INC | LAKE/POND/POOL |
| 152 | LAKES OF PARKWAY HOA INC | IRRIGATION |
| 153 | CITY OF HOUSTON | PUBLIC SUPPLY |
| 153 | CITY OF HOUSTON | ACTIVE - PERMANENT |
| 153 | CITY OF HOUSTON | PUBLIC SUPPLY |
| 153 | CITY OF HOUSTON | PUBLIC SUPPLY |
| 154 | SUGARLAND PETROLEUM INC | DOMESTIC |
| 155 | PROPERTY INVESTMENTS LLC | IRRIGATION |
| 156 | SSS AI HOA PLAZA LLC | INDUSTRIAL |
| 157 | CITY OF HOUSTON | INACTIVE - PLUGGED |
| 158 | WESTCHASE COMMERCIAL OWNERS ASSOC INC | INDUSTRIAL |
| 159 | HARRIS COUNTY FLOOD CONTROL DISTRICT | DOMESTIC |
| 160 | ALIEF ISD | DOMESTIC |
| 160 | ALIEF ISD | DOMESTIC/COMMERCIAL |
| 161 | MAO HUA COMPANY INC | DOMESTIC |
| 162 | HOUSTON DURGA BARI SOCIETY | PUBLIC SUPPLY |
| 162 | HOUSTON DURGA BARI SOCIETY | DOMESTIC/COMMERCIAL |
| 163 | CITY OF HOUSTON | PUBLIC SUPPLY |
| 163 | CITY OF HOUSTON | PUBLIC SUPPLY |
| 164 | CC FORTUNE VENTURE LLC SUNRICH INVESTMEN | INDUSTRIAL |
| 164 | CC FORTUNE VENTURE LLC SUNRICH INVESTMEN | INDUSTRIAL |
| 165 | CURRENT OWNER | DOMESTIC |
| 166 | HOUSTON DURGA BARI SOCIETY | ACTIVE - PERMANENT |
| 167 | HOUSE ON THE WORD MINISTRIES INC | DOMESTIC/COMMERCIAL |
| 167 | HOUSE ON THE WORD MINISTRIES INC | DOMESTIC/COMMERCIAL |
| 167 | HOUSE ON THE WORD MINISTRIES INC | DOMESTIC |
| 167 | HOUSE ON THE WORD MINISTRIES INC | DOMESTIC |
| 168 | METRO TRANSIT AUTHORITY | UNUSED |
| 168 | METRO TRANSIT AUTHORITY | PLUGGED OR DESTROYED |
| 168 | METRO TRANSIT AUTHORITY | DOMESTIC |
| 168 | METRO TRANSIT AUTHORITY | DOMESTIC |
| 168 | METRO TRANSIT AUTHORITY | UNUSED |
| 169 | BRE SAN PALOMA MF OWNER LP | DOMESTIC/COMMERCIAL |
| 170 | AMHERST APARTMENTS LMTD PRSHP | DOMESTIC/COMMERCIAL |
| 171 | CITY OF HOUSTON | INACTIVE - PLUGGED |

Map IDs and Water Use

Ultra Fine Cleaners

| MAP ID | CURRENT OWNER | WATER USAGE |
|--------|--------------------------------------|----------------------|
| 171 | CITY OF HOUSTON | INACTIVE - PLUGGED |
| 171 | MEMORIAL WEST UTIL CORP DIST OF | PUBLIC SUPPLY |
| 171 | MEMORIAL WEST UTIL CORP DIST OF | UNUSED |
| 171 | MEMORIAL WEST UTIL CORP DIST OF | PUBLIC SUPPLY |
| 171 | MEMORIAL WEST UTIL CORP DIST OF | PLUGGED OR DESTROYED |
| 171 | MEMORIAL WEST UTIL CORP DIST OF | PUBLIC SUPPLY |
| 171 | WEST MEMORIAL MUD | PUBLIC SUPPLY |
| 171 | WEST MEMORIAL MUD | PUBLIC SUPPLY |
| 172 | CPT HOLLY SPRINGS LP | LAKE/POND/POOL |
| 172 | CPT HOLLY SPRINGS LP | IRRIGATION |
| 173 | ARC CJHSNTX002 LLC | INDUSTRIAL |
| 173 | ARC CJHSNTX002 LLC | INDUSTRIAL |
| 174 | SHELL OIL COMPANY | INDUSTRIAL |
| 174 | SHELL OIL COMPANY | INDUSTRIAL |
| 175 | CITY OF HOUSTON | PUBLIC SUPPLY |
| 175 | CITY OF HOUSTON | ACTIVE - PERMANENT |
| 175 | CITY OF HOUSTON | PUBLIC SUPPLY |
| 175 | CITY OF HOUSTON | PUBLIC SUPPLY |
| 176 | TORABIMANESH SEYED M | DOMESTIC/COMMERCIAL |
| 176 | TORABIMANESH SEYED M | INDUSTRIAL |
| 177 | HARRIS COUNTY FLOOD CONTROL DISTRICT | DOMESTIC/COMMERCIAL |
| 178 | AB PLAZA LLC | DOMESTIC |
| 179 | MI DEERWOOD LLC | OTHER |
| 180 | NGUYEN TONY THAI | INDUSTRIAL |
| 181 | WEST8 RESIDENTIAL LP | INDUSTRIAL |
| 181 | WEST8 RESIDENTIAL LP | INDUSTRIAL |
| 182 | GNJ PROPERTIES INC | UNUSED |
| 183 | JAIN VISHWA BHARATI HOUSTON INC | UNUSED |
| 183 | JAIN VISHWA BHARATI HOUSTON INC | DOMESTIC |
| 184 | CENTURY TEXAS DEVELOPMENT | DOMESTIC |
| 185 | HOUSTON ISD | |
| 186 | HARRIS COUNTY FLOOD CONTROL DISTRICT | PUBLIC SUPPLY |
| 186 | HARRIS COUNTY FLOOD CONTROL DISTRICT | PUBLIC SUPPLY |
| 187 | CITY OF HOUSTON | ACTIVE - SEASONAL |
| 187 | HARRIS COUNTY MUD NO 158 | PUBLIC SUPPLY |
| 187 | HARRIS COUNTY MUD NO 158 | PUBLIC SUPPLY |
| 187 | HARRIS COUNTY MUD NO 158 | PUBLIC SUPPLY |
| 187 | HARRIS COUNTY MUD NO 158 | PUBLIC SUPPLY |
| 188 | CENTERPOINT ENERGY HOU ELE | DOMESTIC/COMMERCIAL |
| 189 | SUEBA INVESTMENTS NO 26 LTD | OTHER |
| 189 | SUEBA INVESTMENTS NO 26 LTD | OTHER |
| 189 | SUEBA INVESTMENTS NO 26 LTD | IRRIGATION |
| 190 | CENTERPOINT ENERGY HOU ELE | DOMESTIC/COMMERCIAL |
| 190 | CITY OF HOUSTON | INACTIVE - PLUGGED |

APPENDIX P-1 (Page 10 of 35)

Map IDs and Water Use

Ultra Fine Cleaners

| MAP ID | CURRENT OWNER | WATER USAGE |
|--------|---|----------------------|
| 190 | IMPERIAL POINT BUSINESS PARK INC | OTHER |
| 190 | IMPERIAL POINT BUSINESS PARK INC | PUBLIC SUPPLY |
| 190 | IMPERIAL POINT BUSINESS PARK INC | PUBLIC SUPPLY |
| 190 | IMPERIAL POINT BUSINESS PARK INC | PLUGGED OR DESTROYED |
| 191 | PHAN BROTHERS PARTNERSHIP | INDUSTRIAL |
| 191 | PHAN BROTHERS PARTNERSHIP | INDUSTRIAL |
| 191 | PHAN BROTHERS PARTNERSHIP | FILLEN STATION |
| 192 | CITY OF HOUSTON | INACTIVE - PLUGGED |
| 192 | QUEEN CAPITAL LLC | OTHER |
| 192 | S TRAN LLC | PLUGGED OR DESTROYED |
| 193 | SHELL OIL CO | PUBLIC SUPPLY |
| 193 | SHELL OIL CO | LAKE/POND/POOL |
| 194 | PARK ON MEMORIAL LTD | DOMESTIC |
| 195 | QRV HWY 6 LLC | OTHER |
| 195 | QRV HWY 6 LLC | DOMESTIC |
| 196 | JOHN PAUL II CATHOLIC | IRRIGATION |
| 197 | CENTERPOINT ENERGY HOU ELE | MUNICIPAL |
| 198 | HARRIS COUNTY WCID NO 104 | PUBLIC SUPPLY |
| 198 | HARRIS COUNTY WCID NO 104 | PUBLIC SUPPLY |
| 199 | JACK IN THE BOX PROPERTIES LLC | DOMESTIC |
| 200 | 2135 SIX INVESTMENTS LTD | TEST PIT |
| 201 | HOUSTON ISD | PUBLIC SUPPLY |
| 202 | CITY OF HOUSTON | INACTIVE - PLUGGED |
| 202 | MENDEZ RYAN | PUBLIC SUPPLY |
| 202 | MENDEZ RYAN | PLUGGED OR DESTROYED |
| 202 | MENDEZ RYAN | PUBLIC SUPPLY |
| 203 | JOHN PAUL II CATHOLIC SCHOOL | OTHER |
| 204 | SHELL OIL COMPANY | CONSTRUCTION WATER |
| 204 | SHELL OIL COMPANY | CONSTRUCTION WATER |
| 204 | SHELL OIL COMPANY | IRRIGATION |
| 205 | HARRIS COUNTY FLOOD CONTROL DISTRICT | DOMESTIC |
| 206 | CITY OF HOUSTON | PUBLIC SUPPLY |
| 207 | ZSK 6 WC LLC | INDUSTRIAL |
| 208 | SHELL OIL COMPANY | INDUSTRIAL |
| 208 | SHELL OIL COMPANY | INDUSTRIAL |
| 209 | CITY OF HOUSTON | INACTIVE - PLUGGED |
| 210 | SHELL OIL CO % PROPERTY TAX | DOMESTIC |
| 211 | COUNTY OF HARRIS | PUBLIC SUPPLY |
| 212 | SPRING BRANCH ISD | PUBLIC SUPPLY |
| 213 | SILVA JOSE G | DOMESTIC/COMMERCIAL |
| 214 | NUNES FABIO E | INDUSTRIAL |
| 215 | 2135 SIX INVESTMENTS LTD | PUBLIC SUPPLY |
| 216 | BANK OF AMERICA N A % CORP REAL ESTATE ASSESS | IRRIGATION |
| 217 | SSS VILLAGE AT WEST OAKS LLC | DOMESTIC |

APPENDIX P-1 (Page 11 of 35)

Map IDs and Water Use

Ultra Fine Cleaners

| MAP ID | CURRENT OWNER | WATER USAGE |
|--------|---|---------------------------|
| 218 | TIZORIN JOSE A | DOMESTIC |
| 219 | HARRIS COUNTY FLOOD CONTROL DISTRICT | DOMESTIC |
| 220 | KARIMBAKSHASLI ESMAIL | DOMESTIC/COMMERCIAL |
| 221 | NGUYEN HUYEN L & QUACH THANH Q | SINGLE FAMILY RESIDENTIAL |
| 222 | WOP BRIAR FOREST LLC C/O WHITE OAK PARTNERS | DOMESTIC |
| 223 | WEST 6 CROWN PARK INC | INDUSTRIAL |
| 224 | GEOKEN INVESTMENT GROUP LLC | DOMESTIC/COMMERCIAL |
| 225 | CITY OF HOUSTON | PLUGGED OR DESTROYED |
| 225 | CITY OF HOUSTON | PUBLIC SUPPLY |
| 225 | CITY OF HOUSTON | ACTIVE - PERMANENT |
| 225 | CITY OF HOUSTON | PUBLIC SUPPLY |
| 225 | CITY OF HOUSTON | PUBLIC SUPPLY |
| 225 | CITY OF HOUSTON | PUBLIC SUPPLY |
| 226 | KINETIC FLATS VENTURE LLP | PUBLIC SUPPLY |
| 227 | ONSTOTT LINDA F & ROY | DOMESTIC |
| 228 | QRV HWY 6 LLC | LAKE/POND/POOL |
| 229 | VILLAMIZAR LUIS E | IRRIGATION |
| 230 | VO TIN | DOMESTIC |
| 231 | HOUSER HOLDINGS LLC | INDUSTRIAL |
| 231 | HOUSER HOLDINGS LLC | DOMESTIC |
| 232 | JJ ROBINSON PROPERTIES LLC | DOMESTIC/COMMERCIAL |
| 233 | SOPROS INVESTMENTS CORPORATION | IRRIGATION |
| 234 | DN REAL HOLDING LLC | IRRIGATION |
| 235 | 1721 HWY 6 SOUTH LLC | DOMESTIC/COMMERCIAL |
| 236 | WOP BRIAR FOREST LLC C/O WHITE OAK PARTNERS | DOMESTIC |
| 237 | MCFARLAND JACK M & DANA L | DOMESTIC |
| 238 | OBEID FARAH H | DOMESTIC/COMMERCIAL |
| 238 | OBEID FARAH H | INDUSTRIAL |
| 239 | MAY DEPART STORES CO PROPERTY TAX DEPT | DOMESTIC |
| 240 | MUNIZ ARTEMIO | HEAT PUMP |
| 241 | HARRIS COUNTY FLOOD CONTROL DISTRICT | OTHER |
| 242 | CITY OF HOUSTON | PLUGGED OR DESTROYED |
| 242 | CITY OF HOUSTON | PUBLIC SUPPLY |
| 242 | CITY OF HOUSTON | ACTIVE - PERMANENT |
| 242 | CITY OF HOUSTON | PUBLIC SUPPLY |
| 242 | CITY OF HOUSTON | PUBLIC SUPPLY |
| 242 | CITY OF HOUSTON | PUBLIC SUPPLY |
| 243 | KINETIC FLATS VENTURE LLP | DOMESTIC |
| 244 | MOSTAJERAN FAMILY LTD PARTNERSHIP | DOMESTIC |
| 245 | LAREDO HOLDINGS LLC | PUBLIC SUPPLY |
| 246 | CAPPELLETTI LUCIANO | DOMESTIC/COMMERCIAL |
| 246 | CAPPELLETTI LUCIANO | PUBLIC SUPPLY |
| 246 | CAPPELLETTI LUCIANO | INDUSTRIAL |
| 247 | 1721 HIGHWAY 6 SOUTH LLC | DOMESTIC/COMMERCIAL |

Map IDs and Water Use

Ultra Fine Cleaners

| MAP ID | CURRENT OWNER | WATER USAGE |
|--------|--------------------------------------|----------------------|
| 248 | ARYA SAMAJ OF GREATER % SUNIL MEHTA | OTHER |
| 248 | ARYA SAMAJ OF GREATER % SUNIL MEHTA | DOMESTIC |
| 249 | SFI TEXAS FUNERAL SRV INC | LAKE/POND/POOL |
| 249 | SFI TEXAS FUNERAL SRV INC | LAKE/POND/POOL |
| 250 | KINETIC FLATS VENTURE LLP | PUBLIC SUPPLY |
| 251 | BRIARHILLS PROPERTY OWNERS | PLUGGED OR DESTROYED |
| 251 | CITY OF HOUSTON | ACTIVE - PERMANENT |
| 251 | CITY OF HOUSTON | PUBLIC SUPPLY |
| 251 | CITY OF HOUSTON | PUBLIC SUPPLY |
| 251 | CITY OF HOUSTON | PUBLIC SUPPLY |
| 252 | VELIZ DONNY | DOMESTIC/COMMERCIAL |
| 252 | VELIZ DONNY | DOMESTIC/COMMERCIAL |
| 252 | VELIZ DONNY | DOMESTIC |
| 252 | VELIZ DONNY | DOMESTIC |
| 253 | AIVAZIAN GEORGE & DONNA L | DOMESTIC/COMMERCIAL |
| 254 | SHELL OIL CO | DOMESTIC |
| 255 | AIVAZIAN GEORGE & DONNA L | PUBLIC SUPPLY |
| 255 | QUEST TRUST COMPANY | DOMESTIC/COMMERCIAL |
| 256 | HOME DEPOT USA INC | XMAS TREE LOT |
| 257 | HOUSTON PARKS DEPT | OTHER |
| 258 | PARKWAY VILLAGES RES ASSOC | LAKE/POND/POOL |
| 259 | CURRENT OWNER | DOMESTIC |
| 259 | WILLIAMS ROBERT S & JOANNE | DOMESTIC |
| 260 | MEMORIAL DR METHODIST CHURCH | DOMESTIC |
| 261 | HARRIS COUNTY FLOOD CONTROL DISTRICT | UNUSED |
| 262 | 1721 HIGHWAY 6 SOUTH LLC % CMI | DOMESTIC |
| 263 | JKZ ENTERPRISES LLC | DOMESTIC |
| 264 | MCGINLEY LETITIA ESTATE OF | DOMESTIC |
| 265 | 9990 RICHMOND AVE | DOMESTIC |
| 266 | ASINOVSKY VLADIMIR | DOMESTIC |
| 267 | TOWN PARK LTD % PEIRPOINT CAPTIAL | OTHER |
| 268 | DHANUJANVEE LLC | INDUSTRIAL |
| 269 | HIGHWAY 6 S LLC | DOMESTIC/COMMERCIAL |
| 270 | MISSION BEND MUD 2 | PUBLIC SUPPLY |
| 270 | MISSION BEND MUD 2 | ACTIVE - PERMANENT |
| 270 | MISSION BEND MUD NO 2 | PUBLIC SUPPLY |
| 270 | MISSION BEND MUD NO 2 | PUBLIC SUPPLY |
| 270 | MISSION BEND MUD NO 2 | PUBLIC SUPPLY |
| 271 | 1721 HIGHWAY 6 SOUTH LLC | DOMESTIC |
| 272 | CITY OF HOUSTON | PLUGGED OR DESTROYED |
| 272 | CITY OF HOUSTON | PUBLIC SUPPLY |
| 272 | CITY OF HOUSTON | PLUGGED OR DESTROYED |
| 272 | CITY OF HOUSTON | ACTIVE - PERMANENT |
| 272 | CITY OF HOUSTON | PUBLIC SUPPLY |

Map IDs and Water Use

Ultra Fine Cleaners

| MAP ID | CURRENT OWNER | WATER USAGE |
|--------|--------------------------------------|---------------------|
| 272 | CITY OF HOUSTON | PUBLIC SUPPLY |
| 272 | CITY OF HOUSTON | PUBLIC SUPPLY |
| 272 | CITY OF HOUSTON | PUBLIC SUPPLY |
| 273 | CITY OF HOUSTON | INACTIVE - PLUGGED |
| 274 | MEMORIAL BEND CLUB INC | DOMESTIC/COMMERCIAL |
| 275 | CHANG-SHENG PROPERTIES LP | UNUSED |
| 276 | BET EZRA LLC | DOMESTIC/COMMERCIAL |
| 276 | OFFICE | DOMESTIC |
| 276 | OFFICE | CAFE |
| 277 | NALS OPPORTUNITY III A LLC | DOMESTIC |
| 278 | BHARGAVA DILIP & SHALINI | DOMESTIC |
| 279 | LOTUS BUDDHIST CONGREGATION | OTHER |
| 280 | LOTUS BUDDHIST CONGREGATION | DOMESTIC |
| 280 | LOTUS BUDDHIST CONGREGATION | IRRIGATION |
| 281 | NATIONS HOWARD L | SINGLE FAMILY RESID |
| 282 | RING R L JR & JENNIFER H | DOMESTIC |
| 283 | COLEMAN LARUE D | DOMESTIC |
| 284 | BUCKS INC | DOMESTIC/COMMERCIAL |
| 285 | HARRIS COUNTY FLOOD CONTROL DISTRICT | DOMESTIC |
| 286 | RICHARD MICHAEL J & LAURA E | PUBLIC SUPPLY |
| 287 | CARSON PAUL J | DOMESTIC/COMMERCIAL |
| 287 | CARSON PAUL J | DOMESTIC |
| 287 | CARSON PAUL J | DOMESTIC |
| 287 | CARSON PAUL J | PUBLIC SUPPLY |
| 288 | KHATOON INVESTMENTS INC | DOMESTIC/COMMERCIAL |
| 288 | KHATOON INVESTMENTS INC | DOMESTIC |
| 289 | CITY OF HOUSTON | INACTIVE - PLUGGED |
| 289 | SHYER JEFFREY A | PUBLIC SUPPLY |
| 289 | SHYER JEFFREY A | PUBLIC SUPPLY |
| 290 | CURRENT OWNER | DOMESTIC |
| 291 | AQRAWI & ASSOCIATES PLLC | DOMESTIC/COMMERCIAL |
| 291 | PAULS SEAFOOD & OYSTER BAR | ACTIVE - OPERATING |
| 291 | TM & PM PROPERTIES LP | DOMESTIC/COMMERCIAL |
| 292 | GOERL CONRAD JOSEPH | DOMESTIC |
| 293 | CURRENT OWNER | PUBLIC SUPPLY |
| 293 | CURRENT OWNER | DOMESTIC |
| 294 | FOUNTAIN OF LIFE CHRISTIAN | TEST WELL - PLUGGED |
| 294 | FOUNTAIN OF LIFE CHRISTIAN | MUNICIPAL |
| 295 | ALIEF ISD | MUNICIPAL |
| 296 | CITY OF HOUSTON | PUBLIC SUPPLY |
| 296 | CITY OF HOUSTON | INACTIVE - PLUGGED |
| 296 | CITY OF HOUSTON | PUBLIC SUPPLY |
| 296 | CITY OF HOUSTON | PUBLIC SUPPLY |
| 297 | MACKLIN BRUCE G | DOMESTIC |

APPENDIX P-1 (Page 14 of 35)

Map IDs and Water Use

Ultra Fine Cleaners

| MAP ID | CURRENT OWNER | WATER USAGE |
|--------|--------------------------------------|---------------------|
| 297 | MACKLIN BRUCE G | DOMESTIC |
| 298 | CITY OF HOUSTON | PUBLIC SUPPLY |
| 298 | CITY OF HOUSTON | ACTIVE - PERMANENT |
| 298 | CITY OF HOUSTON | PUBLIC SUPPLY |
| 298 | CITY OF HOUSTON | PUBLIC SUPPLY |
| 299 | SFI TEXAS FUNERAL SRV INC | OTHER |
| 299 | SFI TEXAS FUNERAL SRV INC | OTHER |
| 299 | SFI TEXAS FUNERAL SRV INC | DOMESTIC/COMMERCIAL |
| 300 | CURRENT OWNER | DOMESTIC |
| 301 | AAG TEXAS INC | INDUSTRIAL |
| 302 | NALS OPPORTUNITY III A LLC | DOMESTIC |
| 303 | SUN GUANGXIN | DOMESTIC |
| 304 | DUBOSE JOHN B JR | STOCK |
| 305 | RAMA RICHMOND PROPERTIES LLC | OTHER |
| 306 | CITY OF HOUSTON | ACTIVE - EMERGENCY |
| 306 | CITY OF HOUSTON | PUBLIC SUPPLY |
| 306 | CITY OF HOUSTON | PUBLIC SUPPLY |
| 307 | SUN GUANGXIN | DOMESTIC |
| 308 | SUN GUANGXIN | DOMESTIC |
| 309 | CAM PAUL A | DOMESTIC |
| 310 | KM WEST PARK LLC | PUBLIC SUPPLY |
| 311 | BANSAL KANTI L | DOMESTIC |
| 311 | BANSAL KANTI L | OTHER |
| 312 | SFI TEXAS FUNERAL SRV INC | DOMESTIC/COMMERCIAL |
| 313 | CITY OF HOUSTON | INACTIVE - PLUGGED |
| 313 | THORNWOOD FUND INC | OTHER |
| 313 | TURKEY CREEK IMP DIST | PUBLIC SUPPLY |
| 314 | 1602 HWY 6 LLC | INDUSTRIAL |
| 315 | 29SC LIMESTONE LP | OTHER |
| 316 | ZHANG TONGYAN | DOMESTIC |
| 317 | HARRIS COUNTY FLOOD CONTROL DISTRICT | IRRIGATION |
| 317 | HARRIS COUNTY FLOOD CONTROL DISTRICT | IRRIGATION |
| 318 | CURRENT OWNER | DOMESTIC |
| 319 | BANSAL KANTI L | DOMESTIC |
| 320 | NALS OPPORTUNITY III A LLC | PUBLIC SUPPLY |
| 321 | CURRENT OWNER | DOMESTIC |
| 322 | COUNTY OF HARRIS | PUBLIC SUPPLY |
| 322 | COUNTY OF HARRIS | PUBLIC SUPPLY |
| 323 | AOG RFM ASHFORD OWNER LLC | OTHER |
| 324 | CITY OF HOUSTON | PUBLIC SUPPLY |
| 325 | SAVITZ SEAN I | IRRIGATION |
| 326 | AYGUN ERSIN & ETAL | PUBLIC SUPPLY |
| 327 | ALIEF ISD | OTHER |
| 327 | ALIEF ISD | OTHER |

APPENDIX P-1 (Page 15of 35)

Map IDs and Water Use

Ultra Fine Cleaners

| MAP ID | CURRENT OWNER | WATER USAGE |
|--------|---|---------------------|
| 327 | ALIEF ISD | DOMESTIC |
| 327 | ALIEF ISD | DOMESTIC |
| 327 | ALIEF ISD | DOMESTIC |
| 327 | ALIEF ISD | DOMESTIC/COMMERCIAL |
| 328 | 20TY20 LLC | DOMESTIC |
| 329 | BHANDARI AMIT & ARPITA A | |
| 329 | BHANDARI AMIT & ARPITA A | IRRIGATION |
| 330 | EUREKA PROPERTIES II LLC | DOMESTIC |
| 331 | CURRENT OWNER | DOMESTIC |
| 331 | CURRENT OWNER | DOMESTIC |
| 332 | LIMON PHILIP D | |
| 332 | LIMON PHILIP D | DOMESTIC |
| 333 | REDWOOD ERC HOUSTON LLC | DOMESTIC |
| 334 | DESHMUKH ASHOK & CAROLYN | DOMESTIC |
| 335 | BARRY RICHARD & MARY | DOMESTIC |
| 335 | BARRY RICHARD & MARY | DOMESTIC |
| 336 | SFI TEXAS FUNERAL SRV INC | IRRIGATION |
| 336 | SFI TEXAS FUNERAL SRV INC | IRRIGATION |
| 337 | GHC WOODTRAIL LLC | LAKE/POND/POOL |
| 338 | BURZYNSKI STANISLAW R | DOMESTIC |
| 338 | BURZYNSKI STANISLAW R | DOMESTIC |
| 338 | BURZYNSKI STANISLAW R | DOMESTIC |
| 338 | BURZYNSKI STANISLAW R | DOMESTIC |
| 339 | REDWOOD ERC HOUSTON LLC | LAKE/POND/POOL |
| 340 | DICKSON DIANE M & CHESTER E | IRRIGATION |
| 340 | DICKSON DIANE M & CHESTER E | DOMESTIC |
| 341 | FISCHER JAMES E | DOMESTIC |
| 342 | WAMP CATHERINE J & MARK A | DOMESTIC |
| 342 | WAMP CATHERINE J & MARK A | DOMESTIC |
| 343 | ALIEF ISD | NOT REPORTED |
| 343 | ALIEF ISD | OTHER |
| 344 | FLEMING GEORGE M & JANIS % T W WALSH | IRRIGATION |
| 345 | CONSULATE GENERAL OF THE STATE OF QATAR | DOMESTIC |
| 346 | B C M INTERESTS ET AL | OTHER |
| 347 | NASSER AYMAN | DOMESTIC |
| 348 | CURRENT OWNER | INDUSTRIAL |
| 349 | HARRIS COUNTY MUD NO 407 | LAKE/POND/POOL |
| 350 | DEPARTMENT | DE-WATERING |
| 350 | DEPARTMENT | DE-WATERING |
| 351 | WOOLEY GARY R | DOMESTIC |
| 352 | KIM ANGELA KYUNG | OTHER |
| 352 | KIM ANGELA KYUNG | OTHER |
| 353 | MAYFIELD WALTER G & SHEILA | DOMESTIC |
| 354 | LANDMARK INDUSTRIES ENERGY LLC | INDUSTRIAL |

APPENDIX P-1 (Page 16of 35)

Map IDs and Water Use

Ultra Fine Cleaners

| MAP ID | CURRENT OWNER | WATER USAGE |
|--------|--|---------------------|
| 355 | BACK KERRY | DOMESTIC |
| 356 | MISSION ASHFORD TWO INVESTORS LP | INDUSTRIAL |
| 357 | MISSION BEND UNITED METHODIST CHURCH | INDUSTRIAL |
| 358 | GREENE RICHARD A & MONICA | SINGLE FAMILY RESID |
| 359 | MEMORIAL LAKE TOWNHOMES | LAKE/POND/POOL |
| 360 | STURDIVANT JACK L & PATRICIA A | DOMESTIC |
| 360 | STURDIVANT JACK L & PATRICIA A | DOMESTIC |
| 361 | ZHANG MEI | DOMESTIC |
| 362 | MORRIS STEWART % 2018 STEWART MORRIS TRUST | DOMESTIC |
| 363 | LEWIS RASHARD | DOMESTIC |
| 364 | STACHOWIAK J EDWARD | DOMESTIC |
| 365 | MACG HOUSTON TOWNE WEST LLC | DOMESTIC |
| 366 | CITY OF HOUSTON | INACTIVE - PLUGGED |
| 366 | STATE OF TEXAS | PUBLIC SUPPLY |
| 366 | STATE OF TEXAS | PUBLIC SUPPLY |
| 367 | TORRAS IGNACIO | DOMESTIC |
| 368 | AJIDE NKECHI UCHE | PUBLIC SUPPLY |
| 369 | LE DON & CINDY | DOMESTIC |
| 370 | MARTIN LARRY J | DOMESTIC |
| 371 | CITY OF HOUSTON | ACTIVE - PERMANENT |
| 371 | CITY OF HOUSTON | PUBLIC SUPPLY |
| 372 | SHENAO AMIR & SHEILA | DOMESTIC |
| 372 | SHENAO AMIR & SHEILA | DOMESTIC |
| 373 | MISSION ASHFORD THREE INVESTORS LP | IRRIGATION |
| 374 | CASTRO PEDRO R & FRANCINE A | DOMESTIC |
| 375 | KALAHER JONATHAN & COURTNEY | DOMESTIC |
| 375 | KALAHER JONATHAN & COURTNEY | DOMESTIC |
| 376 | AUTUS ENTERPRISES LLC | INDUSTRIAL |
| 376 | AUTUS ENTERPRISES LLC | INDUSTRIAL |
| 377 | DAVARI HASSAN & HOLLY K | DOMESTIC |
| 378 | ESA P PORTFOLIO LLC | DOMESTIC |
| 379 | WOMAC BRIAN D % WOMAC CHILDREN'S REV TRST | DOMESTIC |
| 380 | BASS WILLIAM C | DOMESTIC |
| 381 | FRANCE MICHAEL G | DOMESTIC |
| 381 | FRANCE MICHAEL G | DOMESTIC |
| 382 | KOECHER KEVIN JR & STEPHANIE | DOMESTIC |
| 382 | KOECHER KEVIN JR & STEPHANIE | DOMESTIC |
| 383 | JCBG LTD | IRRIGATION |
| 384 | HOJABRI MOHSEN | DOMESTIC |
| 385 | CHAURASIA BHAUMI BHAVAN | PUBLIC SUPPLY |
| 385 | CITY OF HOUSTON | INACTIVE - PLUGGED |
| 386 | LEE GEORGE | DOMESTIC |
| 387 | HANSON GEORGE K & DAWN M | IRRIGATION |
| 388 | YOUNG DAVID H & CAROL P | HOME & YARD |

APPENDIX P-1 (Page 17 of 35)

Map IDs and Water Use

Ultra Fine Cleaners

| MAP ID | CURRENT OWNER | WATER USAGE |
|--------|---|----------------------|
| 388 | YOUNG DAVID H & CAROL P | IRRIGATION |
| 388 | YOUNG DAVID H & CAROL P | DOMESTIC |
| 389 | 29SC LIMESTONE LP | PUBLIC SUPPLY |
| 389 | CITY OF HOUSTON | PUBLIC SUPPLY |
| 389 | CITY OF HOUSTON | ACTIVE - PERMANENT |
| 389 | CITY OF HOUSTON | PUBLIC SUPPLY |
| 390 | CURRENT OWNER | DOMESTIC |
| 391 | GEHMAN SCOTT H & VALORIE L | OTHER |
| 392 | SUNBLOSSOM GARDENS LLC | LAKE/POND/POOL |
| 392 | SUNBLOSSOM GARDENS LLC | OTHER |
| 392 | SUNBLOSSOM GARDENS LLC | IRRIGATION |
| 393 | GARCIA ROLAND JR & KAREN H | HOME |
| 393 | GARCIA ROLAND JR & KAREN H | DOMESTIC |
| 394 | CITY OF HOUSTON | INACTIVE - PLUGGED |
| 394 | CITY OF HOUSTON | INACTIVE - PLUGGED |
| 394 | JIANG MIN | UNUSED |
| 395 | MARY K KICKERILLO TRUSTEE | OTHER |
| 395 | MARY K KICKERILLO TRUSTEE | OTHER |
| 395 | MARY K KICKERILLO TRUSTEE | OTHER |
| 396 | CITY OF HOUSTON | PLUGGED OR DESTROYED |
| 396 | CITY OF HOUSTON | INACTIVE - PLUGGED |
| 396 | CITY OF HOUSTON | PUBLIC SUPPLY |
| 396 | CITY OF HOUSTON | PUBLIC SUPPLY |
| 397 | KAUFMAN JEFFERY & PATSY | DOMESTIC |
| 398 | SAAD GHANDI & NASSEIM | DOMESTIC |
| 399 | BH TEXAS COMMERCIAL PORTFOLIO LLC | DOMESTIC/COMMERCIAL |
| 399 | BH TEXAS COMMERCIAL PORTFOLIO LLC | DOMESTIC |
| 399 | BH TEXAS COMMERCIAL PORTFOLIO LLC | DOMESTIC |
| 400 | WALKER J M & DONNA | DOMESTIC |
| 401 | MEMORIAL RIDGE LTD C/O INVESCO ADVISERS INC | OTHER |
| 402 | TRADITIONS REAL ESTATE GROUP LLC | DOMESTIC |
| 403 | FIORITO DIEGO E & BEATRIZ | DOMESTIC |
| 403 | FIORITO DIEGO E & BEATRIZ | DOMESTIC |
| 404 | 4950 WOODWAY PH2 LLC | DOMESTIC |
| 405 | SCD MEMORIAL LAKES I LLC | LAKE/POND/POOL |
| 406 | FARINOLA PINO GIUSEPPE & LENORA | DOMESTIC/COMMERCIAL |
| 406 | FARINOLA PINO GIUSEPPE & LENORA | DOMESTIC |
| 407 | HARRIS COUNTY MUD NO 407 | IRRIGATION |
| 408 | STARK DONALD D & ERICA L | DOMESTIC |
| 408 | STARK DONALD D & ERICA L | DOMESTIC |
| 408 | STARK DONALD D & ERICA L | DOMESTIC |
| 409 | CURRENT OWNER | DOMESTIC |
| 409 | CURRENT OWNER | DOMESTIC |
| 409 | CURRENT OWNER | DOMESTIC |

APPENDIX P-1 (Page 19 of 35)

Map IDs and Water Use

Ultra Fine Cleaners

| MAP ID | CURRENT OWNER | WATER USAGE |
|--------|--|----------------------|
| 432 | CITY OF HOUSTON | INACTIVE - PLUGGED |
| 432 | WESTCHASE CENTER LLC | PUBLIC SUPPLY |
| 432 | WESTCHASE CENTER LLC | PUBLIC SUPPLY |
| 432 | WESTCHASE CENTER LLC | PUBLIC SUPPLY |
| 433 | PROSPERITY BANK | PUBLIC SUPPLY |
| 434 | SONG HEE C | INDUSTRIAL |
| 435 | CITY OF HOUSTON | PUBLIC SUPPLY |
| 435 | CITY OF HOUSTON | PUBLIC SUPPLY |
| 435 | CITY OF HOUSTON | ACTIVE - PERMANENT |
| 435 | CITY OF HOUSTON | PUBLIC SUPPLY |
| 435 | CITY OF HOUSTON | PUBLIC SUPPLY |
| 436 | STSLE LLC | INDUSTRIAL |
| 437 | 10939 KATY LTD | OTHER |
| 438 | SUNBLOSSOM AT WOODLAKE LTD | OTHER |
| 439 | JEFF HAAS PROPERTIES II LLC | DOMESTIC |
| 440 | CURRENT OWNER | DOMESTIC |
| 440 | CURRENT OWNER | DOMESTIC |
| 441 | SHELL OIL COMPANY | INDUSTRIAL |
| 442 | FF UPLAND HOTEL INVESTMENTS LTD | NOT REPORTED |
| 443 | CITY OF HOUSTON | PUBLIC SUPPLY |
| 443 | CITY OF HOUSTON | ACTIVE - PERMANENT |
| 443 | CITY OF HOUSTON | PUBLIC SUPPLY |
| 443 | CITY OF HOUSTON | PUBLIC SUPPLY |
| 444 | CITY OF HOUSTON | INACTIVE - PLUGGED |
| 444 | CITY OF HOUSTON | UNUSED |
| 445 | ALIEF ISD | INDUSTRIAL |
| 446 | SHELL OIL COMPANY | INDUSTRIAL |
| 447 | LADY AMERICA INC | DOMESTIC |
| 448 | HARRIS COUNTY MUD 120 | ACTIVE - PERMANENT |
| 448 | HARRIS COUNTY MUD NO 120 | PUBLIC SUPPLY |
| 448 | HARRIS COUNTY MUD NO 120 | PUBLIC SUPPLY |
| 448 | HARRIS COUNTY MUD NO 120 | PUBLIC SUPPLY |
| 449 | BISHOP OF THE DIOCESE OF GALVESTON-HOUSTON | OTHER |
| 449 | BISHOP OF THE DIOCESE OF GALVESTON-HOUSTON | IRRIGATION |
| 450 | BESSIE DOVER LLC | PUBLIC SUPPLY |
| 451 | IMF INVESTMENTS 205 LP | PLUGGED/ABADONED |
| 452 | 5 STAR HOSPITALITY LLC | DOMESTIC |
| 452 | CITY OF HOUSTON | PUBLIC SUPPLY |
| 453 | U S A REAL ESTATE DIVISION | PUBLIC SUPPLY |
| 454 | CITY OF HOUSTON | INACTIVE - PLUGGED |
| 454 | CITY OF HOUSTON | PLUGGED OR DESTROYED |
| 454 | GUZMAN NIDEL & EMMA | OTHER |
| 455 | ADAM AB ASSETS LLC | DOMESTIC |
| 456 | WESTLAKE PARK ASSOCIATION | LAKE/POND/POOL |

Map IDs and Water Use

Ultra Fine Cleaners

| MAP ID | CURRENT OWNER | WATER USAGE |
|--------|--|---------------------|
| 457 | 5 STAR HOSPITALITY LLC | DOMESTIC |
| 458 | MMK & S LTD | IRRIGATION |
| 459 | 501 | INDUSTRIAL |
| 460 | TRT DEV CO WEST HOUS | PUBLIC SUPPLY |
| 461 | RESOURCES | MUNICIPAL |
| 462 | WHC HOLDINGS LLC | PUBLIC SUPPLY |
| 463 | BP PRODUCTS NORTH AMERICA INC % PROPERTY | PUBLIC SUPPLY |
| 463 | BP PRODUCTS NORTH AMERICA INC % PROPERTY | PUBLIC SUPPLY |
| 463 | CITY OF HOUSTON | INACTIVE - PLUGGED |
| 463 | CITY OF HOUSTON | INACTIVE - PLUGGED |
| 463 | HICKS KYLE | PUBLIC SUPPLY |
| 463 | HICKS KYLE | PUBLIC SUPPLY |
| 463 | MERCIER RUTH C | OTHER |
| 463 | MERCIER RUTH C | OTHER |
| 464 | REED NOELLE & ERIC | DOMESTIC |
| 465 | 5 STAR HOSPITALITY LLC | DOMESTIC |
| 465 | 5 STAR HOSPITALITY LLC | DOMESTIC |
| 466 | MISSION BEND MUD 2 | PUBLIC SUPPLY |
| 466 | MISSION BEND MUD 2 | ACTIVE - PERMANENT |
| 466 | MISSION BEND MUD NO 2 | PUBLIC SUPPLY |
| 466 | MISSION BEND MUD NO 2 | PUBLIC SUPPLY |
| 467 | CITY OF HOUSTON | PUBLIC SUPPLY |
| 468 | CITY OF HOUSTON | PUBLIC SUPPLY |
| 468 | CITY OF HOUSTON | PUBLIC SUPPLY |
| 468 | CITY OF HOUSTON | PUBLIC SUPPLY |
| 469 | 5 STAR HOSPITALITY LLC | DOMESTIC |
| 470 | 5 STAR HOSPITALITY LLC | DOMESTIC |
| 471 | MMK & S LTD | DOMESTIC/COMMERCIAL |
| 472 | CONOCO INC | DOMESTIC |
| 473 | CENTERPOINT ENERGY HOU ELE | FILLEN STATION |
| 473 | CENTERPOINT ENERGY HOU ELE | INDUSTRIAL |
| 473 | CENTERPOINT ENERGY HOU ELE PROPERTY TAX | INDUSTRIAL |
| 474 | DURAN RAFAEL A & LORENA | IRRIGATION |
| 475 | MV PROPERTY MANAGEMENT LLC | DOMESTIC |
| 476 | ASHFORD STONERIDGE APARTMENTS LP | PUBLIC SUPPLY |
| 476 | CITY OF HOUSTON | ACTIVE - PERMANENT |
| 476 | CITY OF HOUSTON | PUBLIC SUPPLY |
| 476 | CITY OF HOUSTON | PUBLIC SUPPLY |
| 476 | CITY OF HOUSTON HCMUD 184 | PUBLIC SUPPLY |
| 477 | CITY OF HOUSTON | PUBLIC SUPPLY |
| 478 | HARRIS COUNTY WCID NO 123 | OTHER |
| 478 | HARRIS COUNTY WCID NO 123 | OTHER |
| 479 | WHC HOLDINGS LLC | PUBLIC SUPPLY |
| 480 | CITY OF HOUSTON | INACTIVE - PLUGGED |

APPENDIX P-1 (Page 21 of 35)

Map IDs and Water Use

Ultra Fine Cleaners

| MAP ID | CURRENT OWNER | WATER USAGE |
|--------|---|----------------------|
| 480 | CITY OF HOUSTON | INACTIVE - PLUGGED |
| 480 | CITY OF HOUSTON | INACTIVE - PLUGGED |
| 480 | JOB CHRISTOPHER M & JUDITH | |
| 480 | JOB CHRISTOPHER M & JUDITH | PUBLIC SUPPLY |
| 481 | IBARRA JHONNY W | DOMESTIC/COMMERCIAL |
| 481 | IBARRA JHONNY W | DOMESTIC |
| 481 | RETREAT AT SHERWOOD COMMUNITY ASSOC INC | DOMESTIC |
| 482 | JOO WALTER H & HYUN J | DOMESTIC |
| 483 | FENOCCHI LEO | NOT REPORTED |
| 484 | CITY OF HOUSTON | UNUSED |
| 484 | CITY OF HOUSTON | PUBLIC SUPPLY |
| 484 | CITY OF HOUSTON | UNUSED |
| 484 | CITY OF HOUSTON | UNUSED |
| 484 | CITY OF HOUSTON | UNUSED |
| 484 | CITY OF HOUSTON | IRRIGATION |
| 484 | CITY OF HOUSTON | ACTIVE - PERMANENT |
| 484 | CITY OF HOUSTON | NOT REPORTED |
| 484 | CITY OF HOUSTON | NOT REPORTED |
| 484 | CITY OF HOUSTON | NOT REPORTED |
| 484 | CITY OF HOUSTON | NOT REPORTED |
| 484 | CITY OF HOUSTON | NOT REPORTED |
| 484 | CITY OF HOUSTON | NOT REPORTED |
| 484 | CITY OF HOUSTON | NOT REPORTED |
| 484 | CITY OF HOUSTON | NOT REPORTED |
| 484 | CITY OF HOUSTON | NOT REPORTED |
| 484 | CITY OF HOUSTON | NOT REPORTED |
| 484 | CITY OF HOUSTON | PUBLIC SUPPLY |
| 485 | BROADSTONE ENERGY PARK | PUBLIC SUPPLY |
| 486 | CITY OF HOUSTON | PUBLIC SUPPLY |
| 487 | JOB CHRISTOPHER M & JUDITH | PUBLIC SUPPLY |
| 488 | CITY OF HOUSTON | INACTIVE - ABANDONED |
| 488 | GONZALES INGRID V | PUBLIC SUPPLY |
| 488 | GONZALES INGRID V | UNUSED |
| 488 | GONZALES INGRID V | PUBLIC SUPPLY |
| 489 | 1017 BLACKHAW LLC | DOMESTIC |
| 489 | PETERSON EDWARD S ET UX | DOMESTIC |
| 490 | CONOCO INC PROPERTY TAX DIV | DOMESTIC |
| 490 | CONOCO INC PROPERTY TAX DIV | DOMESTIC |
| 490 | HARRIS COUNTY ID NO 4 | DOMESTIC |
| 490 | HARRIS COUNTY ID NO 4 | DOMESTIC |
| 490 | HARRIS COUNTY ID NO 4 | DOMESTIC |
| 491 | CONOCO INC PROPERTY TAX DIV | DOMESTIC/COMMERCIAL |
| 492 | TALLOWOOD BAPTIST CHURCH | PUBLIC SUPPLY |
| 493 | BISSONNET MUD | PUBLIC SUPPLY |
| 493 | BISSONNET MUD | ACTIVE - PERMANENT |
| 493 | BISSONNET MUD | PUBLIC SUPPLY |
| 493 | BISSONNET MUD | PUBLIC SUPPLY |

Map IDs and Water Use

Ultra Fine Cleaners

| MAP ID | CURRENT OWNER | WATER USAGE |
|--------|------------------------------------|---------------------|
| 493 | BISSONNET MUD | PUBLIC SUPPLY |
| 494 | ATHENA GUN CLUB OF HOUSTON LLC | DOMESTIC |
| 495 | CITY OF HOUSTON | PUBLIC SUPPLY |
| 495 | CITY OF HOUSTON | INACTIVE - PLUGGED |
| 495 | CITY OF HOUSTON | PUBLIC SUPPLY |
| 495 | LEMMER ROSEMARY N | OTHER |
| 496 | HAM BILL TRUSTEE | DOMESTIC/COMMERCIAL |
| 496 | HAM BILL TRUSTEE | PUBLIC SUPPLY |
| 496 | HAM BILL TRUSTEE | NOT REPORTED |
| 496 | HAM BILL TRUSTEE | DOMESTIC |
| 496 | HAM BILL TRUSTEE | DOMESTIC |
| 497 | BAKER KENDALL | OTHER |
| 497 | CITY OF HOUSTON | INACTIVE - PLUGGED |
| 497 | CITY OF HOUSTON | PUBLIC SUPPLY |
| 498 | BLACKHAW PARTNERS LP | DOMESTIC |
| 498 | BLACKHAW PARTNERS LP | DOMESTIC |
| 498 | BLACKHAW PARTNERS LP | DOMESTIC |
| 499 | CHELFORD CITY MUD | DOMESTIC |
| 500 | BLACKHAW PARTNERS LP | DOMESTIC |
| 500 | BLACKHAW PARTNERS LP | DOMESTIC |
| 501 | URUBBER LP % UTEX INDUSTRIES INC | UNUSED |
| 501 | URUBBER LP % UTEX INDUSTRIES INC | UNUSED |
| 501 | URUBBER LP % UTEX INDUSTRIES INC | UNUSED |
| 501 | URUBBER LP % UTEX INDUSTRIES INC | UNUSED |
| 502 | CENTERPOINT ENERGY HOU ELE | UNUSED |
| 503 | CITY OF HOUSTON | INACTIVE - PLUGGED |
| 503 | CITY OF HOUSTON | PUBLIC SUPPLY |
| 503 | OXY CAMPUS LLC | PUBLIC SUPPLY |
| 504 | ENCOURAGER CHURCH | DOMESTIC/COMMERCIAL |
| 504 | ENCOURAGER CHURCH | DOMESTIC |
| 504 | ENCOURAGER CHURCH | DOMESTIC |
| 505 | BLACKHAW PARTNERS LP | DOMESTIC |
| 505 | BLACKHAW PARTNERS LP | DOMESTIC |
| 506 | M & Z ENTERPRISES INC | DOMESTIC/COMMERCIAL |
| 507 | CITY OF HOUSTON | BUSINESS |
| 508 | CITY OF HOUSTON | PUBLIC SUPPLY |
| 508 | CITY OF HOUSTON | ACTIVE - PERMANENT |
| 508 | CITY OF HOUSTON | PUBLIC SUPPLY |
| 508 | CITY OF HOUSTON | PUBLIC SUPPLY |
| 509 | TEXAS DEPARTMENT OF TRANSPORTATION | OTHER |
| 510 | BROOKFIELD MUD WATER PLANT | PUBLIC SUPPLY |
| 510 | BROOKFIELD MUD WATER PLANT | PUBLIC SUPPLY |
| 510 | BROOKFIELD MUD WATER PLANT | PUBLIC SUPPLY |
| 510 | CITY OF HOUSTON | ACTIVE - PERMANENT |

Map IDs and Water Use

Ultra Fine Cleaners

| MAP ID | CURRENT OWNER | WATER USAGE |
|--------|--|-------------------------|
| 511 | COUNTY OF HARRIS | AGRICULTURAL IRRIGATION |
| 511 | COUNTY OF HARRIS | AGRICULTURAL IRRIGATION |
| 511 | HOUSTON PIPE LINE CO LP ATTN: TAX DEPT | IRRIGATION |
| 512 | CENTRAL PARK WEST LP | OTHER |
| 512 | CENTRAL PARK WEST LP | DOMESTIC/COMMERCIAL |
| 512 | CENTRAL PARK WEST LP | PUBLIC SUPPLY |
| 513 | WIESE THEODORE & SHIRLEY | DOMESTIC |
| 514 | STRAKE JESUIT PREP SCHOOL | OTHER |
| 514 | STRAKE JESUIT PREP SCHOOL | DOMESTIC |
| 514 | STRAKE JESUIT PREP SCHOOL | OTHER |
| 515 | CITY OF BUNKER HILL VILLAGE | PUBLIC SUPPLY |
| 515 | CITY OF BUNKER HILL VILLAGE | ACTIVE - PERMANENT |
| 515 | CITY OF BUNKER HILL VILLAGE | PUBLIC SUPPLY |
| 515 | CITY OF BUNKER HILL VILLAGE | PUBLIC SUPPLY |
| 516 | TSIN BENJAMIN | DOMESTIC |
| 517 | M6 HOUSTON LP | DOMESTIC |
| 518 | TEXAS DEPARTMENT OF TRANSPORTATION | DOMESTIC |
| 519 | CITY OF BUNKER HILL VILLAGE | PUBLIC SUPPLY |
| 519 | CITY OF BUNKER HILL VILLAGE | PUBLIC SUPPLY |
| 519 | CITY OF BUNKER HILL VILLAGE | ACTIVE - PERMANENT |
| 519 | CITY OF BUNKER HILL VILLAGE | ACTIVE - PERMANENT |
| 519 | CITY OF BUNKER HILL VILLAGE | PUBLIC SUPPLY |
| 519 | CITY OF BUNKER HILL VILLAGE | PUBLIC SUPPLY |
| 519 | CITY OF BUNKER HILL VILLAGE | PUBLIC SUPPLY |
| 520 | BLACKHAW PARTNERS LP | DOMESTIC |
| 520 | BLACKHAW PARTNERS LP | DOMESTIC |
| 521 | RANGER H TX LP | INDUSTRIAL |
| 522 | ENCLAVE AT UPLAND HOMEOWNERS ASSOCIATION | DOMESTIC |
| 523 | M6 HOUSTON LP | SMALL BUSINESS |
| 523 | M6 HOUSTON LP | TRAILER CAMP |
| 524 | COUNTY OF HARRIS | INDUSTRIAL |
| 525 | TEXAS DEPARTMENT OF TRANSPORTATION | INDUSTRIAL |
| 525 | TEXAS DEPARTMENT OF TRANSPORTATION | INDUSTRIAL |
| 526 | LOUETTA LEASING LP | NURSERY |
| 527 | PENNOAK PROPERTIES LTD | DOMESTIC |
| 528 | CITY OF HOUSTON | PUBLIC SUPPLY |
| 529 | COUNTY OF HARRIS | OTHER |
| 529 | HOUSTON PIPE LINE CO LP ATTN: TAX DEPT | UNUSED |
| 530 | TDC PINNACLE LAND LLC | SUPPLY |
| 531 | EXECUTIVE DIRECTOR OF REAL ESTATE | OTHER |
| 531 | EXECUTIVE DIRECTOR OF REAL ESTATE | DOMESTIC/COMMERCIAL |
| 531 | EXECUTIVE DIRECTOR OF REAL ESTATE | PUBLIC SUPPLY |
| 531 | EXECUTIVE DIRECTOR OF REAL ESTATE | DOMESTIC |
| 532 | COMPANY | IRRIGATION |

Map IDs and Water Use

Ultra Fine Cleaners

| MAP ID | CURRENT OWNER | WATER USAGE |
|--------|--------------------------------------|----------------------|
| 533 | VN ENTERTAINMENT LLC | DOMESTIC |
| 534 | CITY OF HOUSTON | INACTIVE - PLUGGED |
| 534 | CITY OF HOUSTON | PUBLIC SUPPLY |
| 534 | CITY OF HOUSTON | PLUGGED OR DESTROYED |
| 535 | SANDALWOOD CIVIC CLUB INC | LAKE/POND/POOL |
| 535 | SANDALWOOD CIVIC CLUB INC | RECREATION |
| 536 | BEECHNUT MUD | PUBLIC SUPPLY |
| 536 | BEECHNUT MUD | ACTIVE - PERMANENT |
| 536 | BEECHNUT MUD | PUBLIC SUPPLY |
| 536 | BEECHNUT MUD UTILITY TAX SERVICE LLC | PUBLIC SUPPLY |
| 536 | BEECHNUT MUD UTILITY TAX SERVICE LLC | PUBLIC SUPPLY |
| 537 | FISK ACQUISITION INC | INDUSTRIAL |
| 538 | CITY OF HOUSTON | PUBLIC SUPPLY |
| 538 | CITY OF HOUSTON | PUBLIC SUPPLY |
| 539 | CURRENT OWNER | DOMESTIC |
| 540 | TDC PINNACLE LAND LLC | DOMESTIC |
| 541 | STALLION TEXAS REAL ESTATE FUND LLC | IRRIGATION |
| 542 | GVS TEXAS HOLDINGS II LLC | INDUSTRIAL |
| 543 | RUSSELL | DOMESTIC |
| 543 | RUSSELL | IRRIGATION |
| 544 | CITY OF HOUSTON | PUBLIC SUPPLY |
| 545 | KATY ISD | MUNICIPAL |
| 546 | WCM REAL PROPERTIES LLC | COMM. |
| 546 | WCM REAL PROPERTIES LLC | DOMESTIC/COMMERCIAL |
| 547 | WCM REAL PROPERTIES LLC | OTHER |
| 547 | WCM REAL PROPERTIES LLC | OTHER |
| 547 | WCM REAL PROPERTIES LLC | DOMESTIC |
| 548 | TDC PINNACLE LAND LLC | PUBLIC SUPPLY |
| 549 | PHCG INVESTMENTS | IRRIGATION |
| 550 | CITY OF HOUSTON | PUBLIC SUPPLY |
| 550 | CITY OF HOUSTON | ACTIVE - PERMANENT |
| 550 | CITY OF HOUSTON | PUBLIC SUPPLY |
| 550 | CITY OF HOUSTON WATER PLANT SITE | PUBLIC SUPPLY |
| 551 | POST AVENUE COMMONS LLC | INDUSTRIAL |
| 552 | CITY OF HOUSTON | PUBLIC SUPPLY |
| 552 | CITY OF HOUSTON | PUBLIC SUPPLY |
| 552 | CITY OF HOUSTON | ACTIVE - PERMANENT |
| 552 | CITY OF HOUSTON | PUBLIC SUPPLY |
| 552 | CITY OF HOUSTON | PUBLIC SUPPLY |
| 552 | CITY OF HOUSTON PARCEL J98-2 | PUBLIC SUPPLY |
| 553 | KATY ISD | PUBLIC SUPPLY |
| 553 | KATY ISD | PUBLIC SUPPLY |
| 554 | TAX DEPT | DOMESTIC |
| 555 | KANELLOPOULOS ANDREW & KRISTINA | IRRIGATION |

Map IDs and Water Use

Ultra Fine Cleaners

| MAP ID | CURRENT OWNER | WATER USAGE |
|--------|------------------------------------|---------------------|
| 556 | CITY OF HOUSTON | ACTIVE - SEASONAL |
| 556 | HARRIS COUNTY WCID NO 90 | PUBLIC SUPPLY |
| 556 | HARRIS COUNTY WCID NO 90 | PUBLIC SUPPLY |
| 556 | HARRIS COUNTY WCID NO 90 | PUBLIC SUPPLY |
| 557 | TDC PINNACLE LAND LLC | INDUSTRIAL |
| 558 | BISSONNET MUD | ACTIVE - PERMANENT |
| 558 | BISSONNET MUD | PUBLIC SUPPLY |
| 558 | BISSONNET MUD | PUBLIC SUPPLY |
| 559 | 13 WEST SHADY LN LLC | DOMESTIC |
| 560 | CITY OF HOUSTON | INACTIVE - PLUGGED |
| 560 | LAND JAYNE S | PUBLIC SUPPLY |
| 561 | AUTO PAMPERING SYSTEM LLC | DOMESTIC |
| 562 | ST BRICK HOLDINGS LLC | DOMESTIC/COMMERCIAL |
| 563 | HOUSTON COMMUNITY COLLEGE SYSTEM | INDUSTRIAL |
| 563 | HOUSTON COMMUNITY COLLEGE SYSTEM | INDUSTRIAL |
| 564 | CURRENT OWNER | PUBLIC SUPPLY |
| 565 | UNITED STATES POSTAL SERV | OTHER |
| 565 | UNITED STATES POSTAL SERV | DOMESTIC |
| 566 | ALLIED VISTA LEASING LTD | DOMESTIC |
| 567 | STANLEY WILLIAM D & JULIE | DOMESTIC |
| 568 | BAINIWAL RAVINDER S | DOMESTIC |
| 568 | BAINIWAL RAVINDER S | DOMESTIC |
| 568 | BAINIWAL RAVINDER S | DOMESTIC |
| 568 | GIFFIN JOHN D | PUBLIC SUPPLY |
| 569 | ODUTAYO FAMILY LIMITED PARTNERSHIP | DOMESTIC |
| 570 | WITTEN TIM | PUBLIC SUPPLY |
| 570 | WITTEN TIM | DOMESTIC/COMMERCIAL |
| 570 | WITTEN TIM | PUBLIC SUPPLY |
| 570 | WITTEN TIM | PUBLIC SUPPLY |
| 571 | ALIEF ISD | DOMESTIC |
| 572 | SOUTHWESTERN BELL TELE CO | DOMESTIC |
| 572 | SOUTHWESTERN BELL TELE CO | PUBLIC SUPPLY |
| 573 | HOANG TRAC D | DOMESTIC |
| 574 | SANDFIELD ROBERT ELI | MUNICIPAL |
| 575 | TRC MATTHEW RIDGE LLC | LAKE/POND/POOL |
| 576 | METROPOLITAN TRANSIT AUTHORITY | DOMESTIC/COMMERCIAL |
| 577 | HUSSEIN HANAA | DOMESTIC/COMMERCIAL |
| 578 | 1 | INDUSTRIAL |
| 579 | BINH ANN CORP | DOMESTIC |
| 580 | MORSI TAREK | DOMESTIC |
| 581 | GILES GREGORY | DOMESTIC |
| 582 | 1261 BRITTMOORE LP | IRRIGATION |
| 583 | YASSIR ENTERPRISES LLC | DOMESTIC |
| 584 | CITY OF HOUSTON | INACTIVE - PLUGGED |

APPENDIX P-1 (Page 26of 35)

Map IDs and Water Use

Ultra Fine Cleaners

| MAP ID | CURRENT OWNER | WATER USAGE |
|--------|--|----------------------|
| 585 | CITY OF HOUSTON | INACTIVE - PLUGGED |
| 585 | GREEN DOROTHY S F % DOROTHY S F GREEN TR | PUBLIC SUPPLY |
| 586 | CAMPBELL CONCRETE MATERIALS LP | INDUSTRIAL |
| 586 | CAMPBELL CONCRETE MATERIALS LP | INDUSTRIAL |
| 586 | CAMPBELL CONCRETE MATERIALS LP | INDUSTRIAL |
| 586 | CAMPBELL CONCRETE MATERIALS LP | DOMESTIC |
| 587 | HARRIS COUNTY MUD 120 | PUBLIC SUPPLY |
| 587 | HARRIS COUNTY MUD NO 120 | ACTIVE - PERMANENT |
| 587 | HARRIS COUNTY MUD NO 120 | PUBLIC SUPPLY |
| 588 | TRC MATTHEW RIDGE LLC | IRRIGATION |
| 589 | WEST CARWASH LTD | OTHER |
| 589 | WEST CARWASH LTD | DOMESTIC |
| 590 | ZUO RAYE Y | SINGLE FAMILY RESID |
| 591 | TORN ROLAND S & SECILY W | PLUGGED OR DESTROYED |
| 592 | CITY OF HOUSTON | PUBLIC SUPPLY |
| 592 | CITY OF HOUSTON | PUBLIC SUPPLY |
| 592 | CITY OF HOUSTON | PUBLIC SUPPLY |
| 592 | CITY OF HOUSTON | PLUGGED OR DESTROYED |
| 592 | CITY OF HOUSTON | ACTIVE - SEASONAL |
| 592 | CITY OF HOUSTON | INACTIVE - PLUGGED |
| 592 | CITY OF HOUSTON | PUBLIC SUPPLY |
| 592 | CITY OF HOUSTON | PUBLIC SUPPLY |
| 592 | CITY OF HOUSTON | PUBLIC SUPPLY |
| 592 | CITY OF HOUSTON | PUBLIC SUPPLY |
| 593 | GRISBY PROPERTIES LLC | OTHER |
| 593 | GRISBY PROPERTIES LLC | PUBLIC SUPPLY |
| 593 | GRISBY PROPERTIES LLC | OTHER |
| 593 | GRISBY PROPERTIES LLC | MUNICIPAL |
| 594 | WISDOM H6 LLC | DOMESTIC |
| 595 | CENTERPOINT ENERGY HOU ELE | DOMESTIC/COMMERCIAL |
| 596 | LEANES MIGUEL L & MONICA | DOMESTIC/COMMERCIAL |
| 596 | LEANES MIGUEL L & MONICA | DOMESTIC |
| 597 | LATERNA VILLA MHP LLC | DOMESTIC |
| 598 | GROUP LLC CFO | INDUSTRIAL |
| 599 | WESTHEIMIER MARQUIS LP | OTHER |
| 599 | WESTHEIMIER MARQUIS LP | IRRIGATION |
| 600 | MUNAWA | INDUSTRIAL |
| 600 | GRAPESTREET KATY FWY LLC | SERVICE STATION |
| 601 | MIKE HALL CHEVROLET | DOMESTIC |
| 602 | UPLAND PARK COMMUNITY ASSN INC | PUBLIC SUPPLY |
| 603 | MISSION BEND MUD 1 | PUBLIC SUPPLY |
| 603 | MISSION BEND MUD 1 | PUBLIC SUPPLY |
| 603 | MISSION BEND MUD 1 | ACTIVE - PERMANENT |
| 603 | MISSION BEND MUD 1 | DOMESTIC |
| 603 | MISSION BEND MUD 1 | PUBLIC SUPPLY |

APPENDIX P-1 (Page 27 of 35)

Map IDs and Water Use

Ultra Fine Cleaners

| MAP ID | CURRENT OWNER | WATER USAGE |
|--------|--------------------------------------|---------------------|
| 604 | ROSEWOOD CENTER LP | OTHER |
| 604 | ROSEWOOD CENTER LP | PUBLIC SUPPLY |
| 604 | ROSEWOOD CENTER LP | MUNICIPAL |
| 605 | CENTERPOINT ENERGY HOU ELE | DOMESTIC |
| 606 | GG PROPERTIES LLC | UNUSED |
| 607 | BROCK BRADEN J & LINDA K | DOMESTIC |
| 608 | BERNSTEIN-PERWIEN PROPERTIES | DOMESTIC |
| 609 | HARWIN PARTNERS LTD | INDUSTRIAL |
| 610 | MCMAHON JOHN C | DOMESTIC |
| 611 | CHELFORD ONE MUD | PUBLIC SUPPLY |
| 611 | CHELFORD ONE MUD | PUBLIC SUPPLY |
| 612 | E & K HOLDINGS INC | DOMESTIC |
| 613 | ALIEF ISD | PUBLIC SUPPLY |
| 614 | MK HOSPITALITY GROUP OF TEXAS LLC | PUBLIC SUPPLY |
| 614 | MK HOSPITALITY GROUP OF TEXAS LLC | INDUSTRIAL |
| 614 | MK HOSPITALITY GROUP OF TEXAS LLC | INDUSTRIAL |
| 615 | BISSONNET MUD | PUBLIC SUPPLY |
| 615 | BISSONNET MUD | PUBLIC SUPPLY |
| 616 | CHELFORD ONE MUD UTILITY SITE | PUBLIC SUPPLY |
| 616 | CHELFORD ONE MUD UTILITY SITE | PUBLIC SUPPLY |
| 616 | CHELFORD ONE MUD UTILITY SITE | PUBLIC SUPPLY |
| 616 | CHELFORD ONE MUD UTILITY SITE | ACTIVE - PERMANENT |
| 616 | CHELFORD ONE MUD UTILITY SITE | PUBLIC SUPPLY |
| 616 | CITY OF HOUSTON | PUBLIC SUPPLY |
| 617 | RLBERNSTEIN INVESTMENTS LP | DOMESTIC |
| 618 | CITY OF HOUSTON | ACTIVE - PERMANENT |
| 618 | HARRIS COUNTY FLOOD CONTROL DISTRICT | PUBLIC SUPPLY |
| 618 | HARRIS COUNTY FLOOD CONTROL DISTRICT | PUBLIC SUPPLY |
| 618 | HARRIS COUNTY FLOOD CONTROL DISTRICT | PUBLIC SUPPLY |
| 619 | HARRIS COUNTY MUD 147 | PUBLIC SUPPLY |
| 619 | HARRIS COUNTY MUD 147 | ACTIVE - PERMANENT |
| 620 | RENN ROAD MUD | PUBLIC SUPPLY |
| 620 | RENN ROAD MUD | ACTIVE - PERMANENT |
| 620 | RENN ROAD MUD | PUBLIC SUPPLY |
| 620 | WEST HARRIS CO MUD 6 | PUBLIC SUPPLY |
| 621 | BOOTH W KEITH & ANN D | DOMESTIC |
| 622 | PHAN HIEU T | DOMESTIC |
| 623 | KOREAN CENTRAL | DOMESTIC |
| 624 | PROGRESSIVE CASUALTY INSURANCE CO | INDUSTRIAL |
| 625 | MEMORIAL HERMANN HOSP SYSTEM | DOMESTIC/COMMERCIAL |
| 626 | CURRENT OWNER | PUBLIC SUPPLY |
| 627 | CITY OF HOUSTON | PUBLIC SUPPLY |
| 628 | EC OWNER 2 LP | LAKE/POND/POOL |
| 629 | NGUYEN TIEN KIEU | INDUSTRIAL |

Map IDs and Water Use

Ultra Fine Cleaners

| MAP ID | CURRENT OWNER | WATER USAGE |
|--------|---|--------------------------|
| 630 | LATERNA VILLA MHP | INACTIVE - NOT PRODUCING |
| 630 | LATERNA VILLA MHP LLC | DOMESTIC/COMMERCIAL |
| 630 | LATERNA VILLA MHP LLC | PUBLIC SUPPLY |
| 631 | ALL-HAR LLC | INDUSTRIAL |
| 632 | THIRTEEN SAC SELF STORAGE CORP | DOMESTIC |
| 633 | CITY OF HOUSTON | ACTIVE - PERMANENT |
| 633 | HARRIS COUNTY WCID NO 111 | PUBLIC SUPPLY |
| 633 | HARRIS COUNTY WCID NO 111 | PUBLIC SUPPLY |
| 633 | HARRIS COUNTY WCID NO 111 | PUBLIC SUPPLY |
| 634 | EMERALD BOWL INC | NOT REPORTED |
| 635 | ORY HOLDINGS LLC | DOMESTIC |
| 636 | MARTINEZ BUSINESS PARK IV LLC | PUBLIC SUPPLY |
| 636 | MARTINEZ BUSINESS PARK IV LLC | DOMESTIC |
| 637 | MC MEDICAL CAMPUS LP | PUBLIC SUPPLY |
| 638 | CITY OF HOUSTON | INACTIVE - PLUGGED |
| 639 | BOPP RONALD W JR | DOMESTIC |
| 640 | RITCHEY BRYAN P & DEANA M | DOMESTIC |
| 641 | BOEHM INTERESTS LLC | DOMESTIC/COMMERCIAL |
| 642 | MOKARAM ALI | DOMESTIC |
| 643 | 29SC PARK ROW 2 LP | PUBLIC SUPPLY |
| 644 | BHVA REAL ESTATE HOLDINGS LLC | DOMESTIC/COMMERCIAL |
| 644 | LARSSON TOMAS | DOMESTIC |
| 645 | PROPERTY TAX SERVICES | DOMESTIC |
| 646 | BRALY FAMILY LIMITED PARTNERSHIP | INDUSTRIAL |
| 647 | ALARCON OSCAR & HULMA | DOMESTIC |
| 648 | HAZELHURST LTD | NOT REPORTED |
| 649 | LANDMARK NURSERIES INC | AGRICULTURAL IRRIGATION |
| 649 | LANDMARK NURSERIES INC | AGRICULTURAL IRRIGATION |
| 650 | CITY OF HOUSTON | PUBLIC SUPPLY |
| 650 | CITY OF HOUSTON | PUBLIC SUPPLY |
| 650 | CITY OF HOUSTON | ACTIVE - PERMANENT |
| 650 | CITY OF HOUSTON | PUBLIC SUPPLY |
| 650 | CITY OF HOUSTON | PUBLIC SUPPLY |
| 651 | LAU KWOK L & SANDY L | DOMESTIC |
| 652 | SYZ ENTERPRISES INC | PUBLIC SUPPLY |
| 653 | US HARMONY LLC | DOMESTIC |
| 654 | CAODAIMS | DOMESTIC/COMMERCIAL |
| 654 | CAODAIMS | PUBLIC SUPPLY |
| 655 | KINJAL ENTERPRISES INC | DOMESTIC |
| 656 | TEXAS 1ST GIG INC C/O VISTA MANAGEMENT CO | INDUSTRIAL |
| 657 | CHAGLASIAN JUAN | DOMESTIC |
| 658 | EAN HOLDINGS LLC | INDUSTRIAL |
| 659 | PS LPT PROPERTIES INVESTORS | DOMESTIC |
| 660 | 13235 OLD RICHMOND INC | DOMESTIC/COMMERCIAL |

APPENDIX P-1 (Page 29 of 35)

Map IDs and Water Use

Ultra Fine Cleaners

| MAP ID | CURRENT OWNER | WATER USAGE |
|--------|--|-------------------------|
| 660 | 13235 OLD RICHMOND INC | IRRIGATION |
| 661 | SHEIKH IRFAN | DOMESTIC/COMMERCIAL |
| 661 | SHEIKH IRFAN | DOMESTIC |
| 662 | IGLESIA DE CRISTO MINISTERIOS ELIM | UNUSED |
| 663 | CITY OF HOUSTON | PUBLIC SUPPLY |
| 663 | CITY OF HOUSTON | ACTIVE - PERMANENT |
| 663 | CITY OF HOUSTON | PUBLIC SUPPLY |
| 663 | CITY OF HOUSTON | PUBLIC SUPPLY |
| 664 | CITY OF HOUSTON | PUBLIC SUPPLY |
| 664 | CITY OF HOUSTON | ACTIVE - PERMANENT |
| 664 | CITY OF HOUSTON | PUBLIC SUPPLY |
| 664 | CITY OF HOUSTON | PUBLIC SUPPLY |
| 665 | ADDICKS METHODIST CHURCH % EMIL MALER JR | INDUSTRIAL |
| 666 | FRIEDLANDER THOMAS J TRUSTEE % RPI MANAG | INDUSTRIAL |
| 667 | CITY OF HOUSTON | INDUSTRIAL |
| 668 | OLDCASTLE GLASS INC | IRRIGATION |
| 669 | CENTERPOINT ENERGY HOU ELE | DOMESTIC/COMMERCIAL |
| 670 | UH Storage DE LTD | PUBLIC SUPPLY |
| 671 | HEINE JAMES C | AGRICULTURAL IRRIGATION |
| 671 | HEINE JAMES C | AGRICULTURAL IRRIGATION |
| 671 | HEINE JAMES C | OTHER |
| 671 | HEINE JAMES C | AGRICULTURAL IRRIGATION |
| 671 | HEINE JAMES C | IRRIGATION |
| 672 | SBH REALTY INVESTMENTS LLC | PUBLIC SUPPLY |
| 673 | KIPP INC | INDUSTRIAL |
| 674 | 8903 WESTHEIMER LLC | SERVICE STATION |
| 674 | REED BILLIE JEAN | INDUSTRIAL |
| 675 | MINI CTIY WESTPARK LP | PLUGGED OR DESTROYED |
| 676 | OLD RICHMOND FARM | ACTIVE - PERMANENT |
| 677 | COMERICA BANK | DOMESTIC |
| 678 | KIPP INC | INDUSTRIAL |
| 678 | KIPP INC | |
| 679 | PHU THINH INC | INDUSTRIAL |
| 680 | WARRIORS HOLDINGS LLC | IRRIGATION |
| 681 | CITY OF HOUSTON | INACTIVE - PLUGGED |
| 681 | GLENN FAMILY PARTNERSHIP | DOMESTIC |
| 682 | TAGHECHIAN PROPERTY MANAGEMENT LLC | SERVICE STATION |
| 683 | LAUREL POINT LP | LAKE/POND/POOL |
| 684 | SOUTH CENTRAL INDUSTRIAL PROPERTIES LP | DOMESTIC/COMMERCIAL |
| 685 | BVF-IV VARGOS LLC | LAKE/POND/POOL |
| 686 | KAMADI MERIWATI | DOMESTIC |
| 687 | LIPEX PROPERTIES LP | INDUSTRIAL |
| 687 | LIPEX PROPERTIES LP | INDUSTRIAL |
| 687 | LIPEX PROPERTIES LP | MUNICIPAL |

Map IDs and Water Use

Ultra Fine Cleaners

| MAP ID | CURRENT OWNER | WATER USAGE |
|--------|---|---------------------|
| 688 | CITY OF HOUSTON | OTHER |
| 688 | CITY OF HOUSTON | OTHER |
| 689 | PETERS JERRY J | DOMESTIC |
| 690 | VIETNAMESE BUDDHIST CENTER INC | DOMESTIC/COMMERCIAL |
| 691 | PREMIER INVESTMENT PARTNERS LLC | INDUSTRIAL |
| 692 | LERMA BEATRICE A & JOSE B JR | DOMESTIC |
| 693 | CANTOR KEVIN A | DOMESTIC |
| 693 | ROBERTS LILA S | DOMESTIC |
| 694 | CALLEJAS JOSE D | DOMESTIC |
| 695 | CITY OF HOUSTON | INDUSTRIAL |
| 696 | LAUREL POINT LP | IRRIGATION |
| 697 | COMPANY | INDUSTRIAL |
| 698 | CITY OF HOUSTON | PUBLIC SUPPLY |
| 698 | CITY OF HOUSTON | PUBLIC SUPPLY |
| 699 | CITY OF HOUSTON | PUBLIC SUPPLY |
| 699 | CITY OF HOUSTON | INACTIVE - PLUGGED |
| 699 | CITY OF HOUSTON | INACTIVE - PLUGGED |
| 699 | CITY OF HOUSTON | PUBLIC SUPPLY |
| 699 | PARK IL SOON & IL HWAN | NOT REPORTED |
| 700 | CASTILLO FELIPE & BLANCA E | DOMESTIC |
| 701 | CITY OF HOUSTON | PUBLIC SUPPLY |
| 701 | CITY OF HOUSTON | ACTIVE - PERMANENT |
| 701 | CITY OF HOUSTON | PUBLIC SUPPLY |
| 701 | CITY OF HOUSTON HCWC + IMPT DIST #34 | PUBLIC SUPPLY |
| 702 | ETS PROPERTIES LTD % HOUSTON REAL ESTATE SV | NOT REPORTED |
| 703 | BVF-IV VARGOS LLC | IRRIGATION |
| 703 | INVESTMENTS | INDUSTRIAL |
| 704 | IVY CLUB APARTMENTS | OTHER |
| 705 | CITY OF HOUSTON | INACTIVE - CAPPED |
| 705 | CITY OF HOUSTON | INACTIVE - PLUGGED |
| 705 | CITY OF HOUSTON | INACTIVE - PLUGGED |
| 705 | WRIGHT CHARLES E JR | PUBLIC SUPPLY |
| 705 | WRIGHT CHARLES E JR | PUBLIC SUPPLY |
| 706 | ALVAREZ CARLOS A | DOMESTIC |
| 706 | AWEDA YUSUF | DOMESTIC |
| 707 | VO TRUNG & CHAU TRAN | DOMESTIC/COMMERCIAL |
| 707 | VO TRUNG & CHAU TRAN | DOMESTIC/COMMERCIAL |
| 708 | CITY OF HOUSTON | DOMESTIC |
| 709 | VIETNAMESE BUDDHIST CENTER INC | OTHER |
| 709 | VIETNAMESE BUDDHIST CENTER INC | DOMESTIC |
| 709 | VIETNAMESE BUDDHIST CENTER INC | DOMESTIC |
| 709 | VIETNAMESE BUDDHIST CENTER INC | IRRIGATION |
| 709 | VIETNAMESE BUDDHIST CENTER INC | LAKE/POND/POOL |
| 710 | CHEE DANIEL | DOMESTIC |

APPENDIX P-1 (Page 31 of 35)

Map IDs and Water Use

Ultra Fine Cleaners

| MAP ID | CURRENT OWNER | WATER USAGE |
|--------|--|----------------------|
| 711 | B & B REALTY LLC | OTHER |
| 712 | VIETNAMESE BUDDHIST CENTER INC | COMM |
| 713 | MCW G LLC | OTHER |
| 714 | WESTWOOD COUNTRY CLUB | OTHER |
| 714 | WESTWOOD COUNTRY CLUB | OTHER |
| 714 | WESTWOOD COUNTRY CLUB | PLUGGED OR DESTROYED |
| 714 | WESTWOOD COUNTRY CLUB | IRRIGATION |
| 714 | WESTWOOD COUNTRY CLUB | IRRIGATION |
| 714 | WESTWOOD COUNTRY CLUB | LAKE/POND/POOL |
| 715 | LU MINH H | DOMESTIC |
| 716 | KAKOS JOY ANN | INDUSTRIAL |
| 717 | CURRENT OWNER | UNUSED |
| 718 | TX APT 15000 PARK ROW LP | LAKE/POND/POOL |
| 719 | MPP PARK ROW LLC ET AL | IRRIGATION |
| 720 | CHIU CAROL SUE | WATER |
| 720 | CHIU CAROL SUE | IRRIGATION |
| 721 | COYOTE MM LLC | OTHER |
| 722 | CABOT IV TX2M06 M09 LLC | INDUSTRIAL |
| 723 | HARMONY PUBLIC SCHOOLS | DOMESTIC |
| 724 | BOHACEK THOMAS & JONNA L | DOMESTIC |
| 725 | INTERNATIONAL SWAMINARAYAN SATSANG ORG | DOMESTIC/COMMERCIAL |
| 725 | INTERNATIONAL SWAMINARAYAN SATSANG ORG | DOMESTIC/COMMERCIAL |
| 725 | INTERNATIONAL SWAMINARAYAN SATSANG ORG | COMMERCIAL |
| 726 | MICHAUD RICHARD | DOMESTIC/COMMERCIAL |
| 727 | ALVAREZ NOE A & NOLVIA E | DOMESTIC |
| 728 | COLEMAN DARRYL H & VINCENT | DOMESTIC |
| 729 | JIN SHENGWEN | PUBLIC SUPPLY |
| 730 | OFFICE | OTHER |
| 731 | HARMONY PUBLIC SCHOOLS | DOMESTIC |
| 732 | INVESCO INC % WILLIAM S LEE | INDUSTRIAL |
| 732 | INVESCO INC % WILLIAM S LEE | DOMESTIC |
| 733 | MANDALA PAULA | OTHER |
| 733 | MANDALA PAULA | IRRIGATION |
| 734 | ASHTALAKSHMI TEMPLE | DOMESTIC/COMMERCIAL |
| 734 | ASHTALAKSHMI TEMPLE | DOMESTIC |
| 735 | MPP PARK ROW LLC ET AL | OTHER |
| 736 | CARLSON PAMELA RICKS | INDUSTRIAL |
| 737 | ST FRANCES DE SALES | OTHER |
| 738 | SITAPARSO INC | INDUSTRIAL |
| 739 | DAMON FRANCES E | DOMESTIC |
| 740 | SCPP PARK ROW LLC | INDUSTRIAL |
| 741 | CITY OF HOUSTON | INACTIVE - PLUGGED |
| 741 | FILOS MARCOS E | OTHER |
| 741 | RICHARDSON JAMES ALAN | UNUSED |

Map IDs and Water Use

Ultra Fine Cleaners

| MAP ID | CURRENT OWNER | WATER USAGE |
|--------|--|---------------------|
| 742 | U S ARMY CORPS OF ENGINEERS ADDICKS PROJ | UNUSED |
| 743 | RICHARDSON JAMES ALAN | PUBLIC SUPPLY |
| 744 | JEHOVAH'S WITNESS WEST CONGREGATION | DOMESTIC |
| 745 | RICHMOND WILL D JR | HOME WELL |
| 746 | SHOOTING CTRS | DOMESTIC |
| 747 | QUICK CLAW LLC | DOMESTIC/COMMERCIAL |
| 748 | YEH DANIEL T | DOMESTIC |
| 749 | HOLLIS JOHN | PUBLIC SUPPLY |
| 749 | HOLLIS JOHN | PUBLIC SUPPLY |
| 750 | QUICK CLAW LLC | DOMESTIC |
| 751 | DIXON SAMUEL | DOMESTIC |
| 752 | REAL ROCK LLC | DOMESTIC |
| 753 | MID AMERICA APTS LP | OTHER |
| 753 | MID AMERICA APTS LP C/O MAA SCHINDLER 018126 | IRRIGATION |
| 754 | HC MUD 123 / CITY OF HOUSTON | PUBLIC SUPPLY |
| 754 | HC MUD 123 / CITY OF HOUSTON | PUBLIC SUPPLY |
| 755 | SCPP PARK ROW LLC | DOMESTIC |
| 756 | LIFE GIVING GOOD LAND LLC | DOMESTIC |
| 757 | CARPENTER, DEAN N | DOMESTIC |
| 758 | WYATT BARRY W & CATHY J | PUBLIC SUPPLY |
| 759 | CITY OF HOUSTON | INACTIVE - PLUGGED |
| 760 | 10200 SYNOTT PLATINUM | DOMESTIC |
| 760 | DEHILL LLC | DOMESTIC/COMMERCIAL |
| 761 | FADDUL YAMIN | DOMESTIC |
| 762 | BIG DIAMOND NUMBER 1 INC C/O CST/CIRCLE | UNUSED |
| 762 | CITY OF HOUSTON | INACTIVE - PLUGGED |
| 762 | CITY OF HOUSTON | INACTIVE - PLUGGED |
| 763 | WESTWOOD COUNTRY CLUB | IRRIGATION |
| 763 | WESTWOOD COUNTRY CLUB | IRRIGATION |
| 763 | WESTWOOD COUNTRY CLUB | DOMESTIC |
| 763 | WESTWOOD COUNTRY CLUB | IRRIGATION |
| 764 | ZELKO GERALD J | DOMESTIC |
| 764 | ZELKO JAMES A | DOMESTIC |
| 765 | SPEER GARY | DOMESTIC |
| 766 | DEHILL LLC | INDUSTRIAL |
| 767 | KURIO INTERESTS LLC | INDUSTRIAL |
| 767 | KURIO INTERESTS LLC | INDUSTRIAL |
| 768 | CASTANEDA CONSUELO C | DOMESTIC |
| 769 | DOMAIN INVESTMENT LLC | DOMESTIC |
| 770 | HOBBS LASHANDA L | INDUSTRIAL |
| 771 | R & J INVESTMENT SVC ETAL | DOMESTIC |
| 771 | R & J INVESTMENT SVC ETAL | DOMESTIC |
| 772 | RICHTER FA ILY PARTNERSHIP LTD | INDUSTRIAL |
| 773 | SALGADO JOSE A & SANDRA | DOMESTIC |

APPENDIX P-1 (Page 33of 35)

Map IDs and Water Use

Ultra Fine Cleaners

| MAP ID | CURRENT OWNER | WATER USAGE |
|--------|------------------------------------|-------------------------|
| 774 | WESTWOOD COUNTRY CLUB | PUBLIC SUPPLY |
| 774 | WESTWOOD COUNTRY CLUB | IRRIGATION |
| 775 | RODRIGUEZ ANGELA C | PUBLIC SUPPLY |
| 776 | CITY OF HOUSTON | PUBLIC SUPPLY |
| 776 | CITY OF HOUSTON | PUBLIC SUPPLY |
| 776 | CITY OF HOUSTON | ACTIVE - PERMANENT |
| 776 | CITY OF HOUSTON | PUBLIC SUPPLY |
| 776 | CITY OF HOUSTON | PUBLIC SUPPLY |
| 777 | DEHILL LLC | INDUSTRIAL |
| 777 | DEHILL LLC | INDUSTRIAL |
| 777 | DEHILL LLC | INDUSTRIAL |
| 777 | DEHILL LLC | INDUSTRIAL |
| 778 | CARPENTER DEAN | AGRICULTURAL IRRIGATION |
| 779 | HOUSE HOWARD F & KAREN L | DOMESTIC |
| 780 | CITY OF HOUSTON | INACTIVE - PLUGGED |
| 780 | RICHARDSON JAMES ALAN | UNUSED |
| 781 | 7802 BELLAIRE F LP | OTHER |
| 781 | 7802 BELLAIRE F LP | IRRIGATION |
| 782 | CITY OF HOUSTON | PUBLIC SUPPLY |
| 782 | CITY OF HOUSTON | ACTIVE - PERMANENT |
| 782 | CITY OF HOUSTON | PUBLIC SUPPLY |
| 782 | CITY OF HOUSTON | PUBLIC SUPPLY |
| 783 | MN COXEN LLC | TEST WELL |
| 784 | CITY OF HOUSTON | ACTIVE - PERMANENT |
| 784 | CITY OF HOUSTON | PUBLIC SUPPLY |
| 784 | CITY OF HOUSTON | PUBLIC SUPPLY |
| 784 | HC MUD 123 / CITY OF HOUSTON | PUBLIC SUPPLY |
| 785 | CHINMAYA MISSION HOUSTON | DOMESTIC |
| 786 | MASTERS VESSEL MINISTRIES INC | DOMESTIC |
| 786 | MASTERS VESSEL MINISTRIES INC | DOMESTIC |
| 786 | MASTERS VESSEL MINISTRIES INC | DOMESTIC |
| 787 | LANDERS TOMMY SCOTT | DOMESTIC |
| 788 | CITY OF HOUSTON | ACTIVE - PERMANENT |
| 788 | HC MUD 123 / CITY OF HOUSTON | PUBLIC SUPPLY |
| 788 | LE PHUONG M | OTHER |
| 789 | TEXAS DEPARTMENT OF TRANSPORTATION | DOMESTIC |
| 790 | DEHILL LLC | SMALL BUSINESS |
| 791 | CITY OF HOUSTON | INACTIVE - PLUGGED |
| 791 | CITY OF HOUSTON | INACTIVE - PLUGGED |
| 791 | CITY OF HOUSTON | PLUGGED OR DESTROYED |
| 791 | MATERIALS EVALUATION & TECHNOL | OTHER |
| 792 | MASTERS VESSEL MINISTRIES | ACTIVE - PERMANENT |
| 792 | MASTERS VESSEL MINISTRIES INC | DOMESTIC/COMMERCIAL |
| 793 | VUJASINOVIC VUK S & OFELIA H | IRRIGATION |

Map IDs and Water Use

Ultra Fine Cleaners

| MAP ID | CURRENT OWNER | WATER USAGE |
|--------|---------------------------------|----------------------|
| 794 | GAMMAGE JAMES B | DOMESTIC |
| 794 | JACKSON ROLAND C | DOMESTIC |
| 795 | ALIEF ISD | IRRIGATION |
| 796 | CHAPMAN FAMILY PRTSP 9 LTD | INDUSTRIAL |
| 797 | CITY OF HOUSTON | INACTIVE - PLUGGED |
| 797 | CITY OF HOUSTON | INACTIVE - PLUGGED |
| 797 | CITY OF HOUSTON | PUBLIC SUPPLY |
| 798 | NXRTBH STONE CREEK LLC | OTHER |
| 798 | NXRTBH STONE CREEK LLC | IRRIGATION |
| 799 | TPW2021 LLC | OFFICE BLDG |
| 800 | DIG TPW LLC | DOMESTIC/COMMERCIAL |
| 800 | TEN PLAZA WEST | ACTIVE - PERMANENT |
| 801 | CITY OF BUNKER HILL VILLAGE | PUBLIC SUPPLY |
| 801 | CITY OF BUNKER HILL VILLAGE | PUBLIC SUPPLY |
| 801 | CITY OF BUNKER HILL VILLAGE | ACTIVE - PERMANENT |
| 801 | CITY OF BUNKER HILL VILLAGE | PUBLIC SUPPLY |
| 802 | AUSTIN MOTOR INNS INC | WATER |
| 802 | AUSTIN MOTOR INNS INC | WATER |
| 802 | AUSTIN MOTOR INNS INC | WATER |
| 803 | MR HOUSE OF COLORS LLC | DOMESTIC/COMMERCIAL |
| 803 | MTRADE HOLDINGS LLC | DOMESTIC |
| 804 | CRESTWATER HOA INC | PUBLIC SUPPLY |
| 804 | CRESTWATER HOA INC | LAKE/POND/POOL |
| 804 | CRESTWATER HOA INC | PUBLIC SUPPLY |
| 804 | WEST HARRIS COUNTY MUD #4 | PUBLIC SUPPLY |
| 804 | WEST HARRIS COUNTY MUD #4 | PUBLIC SUPPLY |
| 804 | WEST HARRIS COUNTY MUD 4 | ACTIVE - PERMANENT |
| 804 | WEST HARRIS COUNTY MUD 6 | ACTIVE - PERMANENT |
| 805 | VERMA, SUMESH K | SMALL SHOP WELL |
| 806 | CHELFORD CITY MUD | PUBLIC SUPPLY |
| 806 | CHELFORD CITY MUD | PUBLIC SUPPLY |
| 806 | CHELFORD CITY MUD | ACTIVE - PERMANENT |
| 806 | CHELFORD CITY MUD | ACTIVE - PERMANENT |
| 806 | CHELFORD CITY MUD | PUBLIC SUPPLY |
| 806 | CHELFORD CITY MUD & COASTS/ROSE | PUBLIC SUPPLY |
| 807 | CURRENT OWNER | PUBLIC SUPPLY |
| 807 | CURRENT OWNER | NOT REPORTED |
| 808 | KINGSBRIDGE MUD | PUBLIC SUPPLY |
| 808 | KINGSBRIDGE MUD | PUBLIC SUPPLY |
| 808 | KINGSBRIDGE MUD | ACTIVE - PERMANENT |
| 808 | KINGSBRIDGE MUD | PUBLIC SUPPLY |
| 808 | KINGSBRIDGE MUD | PUBLIC SUPPLY |
| 809 | BROOKS RICHARD G | DOMESTIC |
| 810 | VPBH ASSOCIATES LP | PLUGGED OR DESTROYED |

Map IDs and Water Use

Ultra Fine Cleaners

| MAP ID | CURRENT OWNER | WATER USAGE |
|--------|--------------------------------------|---------------|
| 810 | WEINGARTEN REALTY INVESTORS | INDUSTRIAL |
| 810 | WEINGARTEN REALTY INVESTORS | PUBLIC SUPPLY |
| 810 | WEINGARTEN REALTY INVESTORS | INDUSTRIAL |
| 810 | WEINGARTEN REALTY INVESTORS | INDUSTRIAL |
| 811 | SMITH ALBERT LEE ESTATE OF N M SMITH | UNUSED |

**Insert the
GeoSearch 5 Mile
MSD Report HERE**

APPENDIX Q

APPENDIX Q

The name and address of each retail public utility, as defined in section 13.002 of the Texas Water Code that owns or operates a groundwater water supply well within five miles of the boundary of the designated property.

The name and address of the retail public utilities that own or operate a groundwater supply well within five miles of the designated property is listed in the following table:

| RPU | MAILING ADDRESS |
|-----------------------------|---|
| BEECHNUT MUD | 1301 MCKINNEY ST STE 5100, HOUSTON, TX 77010-3095 |
| CHELFORD CITY MUD | 9 GREENWAY PLZ STE 1100, HOUSTON, TX 77046-0905 |
| CHELFORD ONE MUD | 3200 SOUTHWEST FWY STE 2600, HOUSTON, TX 77027-7537 |
| CITY OF BUNKER HILL VILLAGE | 11977 MEMORIAL DR, HOUSTON, TX 77024-6231 |
| CITY OF HOUSTON | 900 BAGBY ST, RM. P101, HOUSTON, TX 77002 |
| HARRIS COUNTY MUD 120 | 3200 SOUTHWEST FWY STE 2600, HOUSTON, TX 77027-7537 |
| HARRIS COUNTY MUD 147 | 3200 SOUTHWEST FWY STE 2600, HOUSTON, TX 77027-7537 |
| HOUSTON DURGA BARI SOCIETY | 13944 SCHILLER RD, HOUSTON, TX 77082-4704 |
| KINGSBRIDGE MUD | 2929 ALLEN PKWY STE 3150, HOUSTON, TX 77019-7100 |
| LATERNA VILLA MHP | 3727 MAZEWOOD LN, FAIRFAX, VA 22033-1340 |
| MASTERS VESSEL MINISTRIES | 10119 BELKNAP RD, SUGAR LAND, TX 77478-1109 |
| MISSION BEND MUD 1 | 3200 SOUTHWEST FWY STE 2600, HOUSTON, TX 77027-7537 |
| MISSION BEND MUD 2 | 3200 SOUTHWEST FWY STE 2600, HOUSTON, TX 77027-7597 |
| OLD RICHMOND FARM | 13235 OLD RICHMOND RD, HOUSTON, TX 77083-6402 |
| PAULS SEAFOOD & OYSTER BAR | 1704 HIGHWAY 6 S, HOUSTON, TX 77077-2804 |
| RENN ROAD MUD | 3200 SOUTHWEST FWY STE 2600, HOUSTON, TX 77027-7537 |
| TEN PLAZA WEST | 1110 GLENNEYRE ST, LAGUNA BEACH, CA 92651-2908 |
| WEST HARRIS COUNTY MUD 4 | 2727 ALLEN PKWY STE 1100, HOUSTON, TX 77019-2191 |
| WEST HARRIS COUNTY MUD 6 | 6363 WOODWAY DR STE 800, HOUSTON, TX 77057-1762 |

APPENDIX R

APPENDIX R

A listing of each municipality, other than the City of Houston, with a corporate limit within one-half mile of the boundary of the designated property.

There are no municipalities other than the City of Houston within one-half mile of the designated property boundary.

APPENDIX S

APPENDIX S

A listing of each municipality, other than the City of Houston, that owns or operates a groundwater supply well within five miles of the boundary of the designated property.

The list of municipalities other than the City of Houston that own or operate a groundwater supply well within five miles of the boundary of the designated property is as follows:

| Municipalities |
|-----------------------|
| HEDWIG VILLAGE |
| BUNKER HILL VILLAGE |
| PINEY POINT VILLAGE |

APPENDIX T

APPENDIX T

*A listing of owners of real property within 2,500 ft. of the boundary of the designated property as indicated by the most recent appraisal district records. Please Note: Depending on the location of your site, this requirement may include real property outside the City of Houston. Be sure to include **ALL** properties in the 2,500 ft. boundary. (An accompanying electronic excel file with mailing information should be included with your application.)*

A listing of each owner of real property per the Harris County Appraisal District (HCAD) within 2,500 feet of the designated property boundary is provided as an attachment to this appendix.

An electronic Excel file is included in the thumb drive in Appendix Z.

APPENDIX T
Real Property Owners Within 2,500 Feet
Ultra Fine Cleaners

| OWNER NAME | MAILING ADDRESS | CITY | STATE | ZIP CODE |
|---|------------------------------|------------|-------|------------|
| 2005 BUSINESS CORPORATION | 12123 OVERBROOK LN | HOUSTON | TX | 77077-6037 |
| 2475 GRAY FALLS DRIVE HOUSTON LLC | 19000 W BLUEMOUND RD | BROOKFIELD | WI | 53045-6073 |
| ABBASZADEH HOOSHANG | 12202 BURGGOYNE DR | HOUSTON | TX | 77077-5926 |
| ABDULAHAD WALID | 12531 ELLA LEE LN | HOUSTON | TX | 77077-5840 |
| ABSSI AHMED M | 2219 GRAY FALLS DR | HOUSTON | TX | 77077-6111 |
| ABUELHEIGA NISRENE ROLA | 11818 SOUTHLAKE DR # D1 | HOUSTON | TX | 77077-6509 |
| ACCARDO AMY S & GLEN | 12223 PIPING ROCK DR | HOUSTON | TX | 77077-5927 |
| ADERINTO MERCY O & ADEBIYI E | 1711 OLD SPANISH TRL APT 405 | HOUSTON | TX | 77054-1961 |
| ADHITAMA TUTY | 12261 OXFORD CRESCENT CIR | HOUSTON | TX | 77082-1775 |
| AGOSTINI WILLIAM S & ANNE C | 2114 ASHGROVE DR | HOUSTON | TX | 77077-6016 |
| AHMED RAFIQ | 2210 SHADOWBRIAR DR | HOUSTON | TX | 77077-6015 |
| ALAIIDROOS HABIB M | 12593 PIPING ROCK DR | HOUSTON | TX | 77077-5831 |
| ALANIZ IVAN JOEL & TANYA F | 2303 GRAY FALLS DR | HOUSTON | TX | 77077-6503 |
| ALARCON JEANIFFER VALERIE | 12131 ELLA LEE LN | HOUSTON | TX | 77077-6032 |
| ALBAGLI ALBERT | 12569 PIPING ROCK DR | HOUSTON | TX | 77077-5831 |
| ALG VERNON JEROME | 12110 BURGGOYNE DR | HOUSTON | TX | 77077-6034 |
| ALHASSAN AHMAD | 2014 ASHGROVE DR | HOUSTON | TX | 77077-6006 |
| ALI ABDUL | 14911 SUN KISS LN | HOUSTON | TX | 77082-3103 |
| ALIAGA CARLA M | 11801 SOUTHLAKE DR | HOUSTON | TX | 77077-6510 |
| ALIEF ISD | PO BOX 368 | ALIEF | TX | 77411-0368 |
| ALKALBI NADIA F | 12523 CARRIAGE HILL DR | HOUSTON | TX | 77077-2909 |
| ALKASSAB MOHAMMAD | 2203 GRAY FALLS DR | HOUSTON | TX | 77077-6111 |
| ALLAHAM MAZEN & MARIA | 12511 PIPING ROCK DR | HOUSTON | TX | 77077-5831 |
| ALLEN BARBARA | 11813 SOUTHLAKE DR | HOUSTON | TX | 77077-6509 |
| ALLEN RICHARD D | 11909 SOUTHLAKE DR | HOUSTON | TX | 77077-6511 |
| ALLYN TAMMY S | 2311 CHERRY BEND DR | HOUSTON | TX | 77077-6501 |
| ALMANZA MIGUEL A & ANALLELY | 12414 ELLA LEE LN | HOUSTON | TX | 77077-5842 |
| ALQASIM MAJED A | 2014 ASHGROVE DR | HOUSTON | TX | 77077-6006 |
| ALTMAN LARRY W | 12223 MEADOW LAKE DR | HOUSTON | TX | 77077-5901 |
| AMADO TELBY L | 12255 OXFORD CRESCENT CIR | HOUSTON | TX | 77082-1775 |
| AMAYA ANA TERESA & CARLOS | 12522 MEADOW LAKE DR | HOUSTON | TX | 77077-5824 |
| AMBOREE ELGIN | 12251 OXFORD CRESCENT CIR | HOUSTON | TX | 77082-1775 |
| AMOORI ALAN | 12119 OLYMPIA DR | HOUSTON | TX | 77077-6017 |
| AMYS888 LLC | 12115 BURGGOYNE DR | HOUSTON | TX | 77077-6033 |
| ANDERSON ROBERT M & KEISHA L | 12243 OXFORD CRESCENT CIR | HOUSTON | TX | 77082-1775 |
| ANDERSON STEPHEN & SUSAN SLEPKA | 2227 HOLLY KNOLL ST | HOUSTON | TX | 77077-6113 |
| ANSLEY ROBERT L | 12502 OLYMPIA DR | HOUSTON | TX | 77077-5828 |
| ANTONVICH DIANE | 2123 WILLOWLAKE DR | HOUSTON | TX | 77077-6023 |
| ARENAS SASHA V | 1016 LA RUE ST | HOUSTON | TX | 77019-4121 |
| ARNOLD VERNELLE | 12338 MEADOW LAKE DR | HOUSTON | TX | 77077-5904 |
| ARROYO JAIME JR | 2218 HOLLY KNOLL ST | HOUSTON | TX | 77077-6134 |
| ARTERBURN JANETTE E | 2306 SILVER SAGE DR | HOUSTON | TX | 77077-6508 |
| ASAGWARA CYRIL I & RITA N | 12406 ELLA LEE LN | HOUSTON | TX | 77077-5842 |
| ASHFORD HOLLOW COMMITY IMPR % GRAHAM MANA | 2825 WILCREST DR STE 600 | HOUSTON | TX | 77042-6007 |
| ASINOVSKY VLADIMIR A | 12322 ELLA LEE LN | HOUSTON | TX | 77077-5914 |
| ATKINSON DEAN D & PATRICIA L | 110 WARRENTON DR | HOUSTON | TX | 77024-6224 |
| ATZT LLC | 12141 WESTHEIMER RD | HOUSTON | TX | 77077-6607 |
| BABENDURE RONALD JAY | 2127 SHADYBRIAR DR | HOUSTON | TX | 77077-5911 |
| BACK MANFRED & MARIA | 12426 OLYMPIA DR | HOUSTON | TX | 77077-5826 |
| BADGETT JOSHUA N | 12310 MEADOW LAKE DR | HOUSTON | TX | 77077-5904 |
| BAI NA | 2015 SHADOWBRIAR DR | HOUSTON | TX | 77077-6010 |
| BAKER DIANE L & CHARLES E | 12503 ELLA LEE LN | HOUSTON | TX | 77077-5840 |
| BAKER ELIZABETH A | 12227 MEADOW LAKE DR | HOUSTON | TX | 77077-5901 |
| BAKER VELMA L | 12027 ROCKY KNOLL DR | HOUSTON | TX | 77077-6122 |
| BAKHTIARI ASGHAR & DADGAR SHOLEH | 12400 OVERBROOK LN APT 59C | HOUSTON | TX | 77077-5853 |
| BALDWIN FRANKLIN T | 12407 OLYMPIA DR | HOUSTON | TX | 77077-5825 |
| BALLARD GARY & SUSAN | 12342 MEADOW LAKE DR | HOUSTON | TX | 77077-5904 |
| BALLENSKY VONNIE R | 2219 BLUE WILLOW DR | HOUSTON | TX | 77042-2802 |
| BANES BRYANT S & NEVA C | 12355 MEADOW LAKE DR | HOUSTON | TX | 77077-5936 |
| BAO YU | 27614 FLEETWOOD BEND LN | KATY | TX | 77494-7642 |
| BARKLEY PATTI L | 12311 ELLA LEE LN | HOUSTON | TX | 77077-5921 |
| BARKSDALE ANITA | 12415 BURGGOYNE DR | HOUSTON | TX | 77077-5817 |
| BARLAS NTB LLC | 4407 W FUQUA ST STE A | HOUSTON | TX | 77045-6255 |
| BARNETTE PAUL D | 2115 GRAY FALLS DR | HOUSTON | TX | 77077-6109 |

APPENDIX T
Real Property Owners Within 2,500 Feet
Ultra Fine Cleaners

| OWNER NAME | MAILING ADDRESS | CITY | STATE | ZIP CODE |
|---|----------------------------------|-----------|-------|------------|
| BARRAGAN EDWARD | 12310 ELLA LEE LN | HOUSTON | TX | 77077-5914 |
| BARRAGAN MARIA O | 12550 PIPING ROCK DR APT 28 | HOUSTON | TX | 77077-5848 |
| BARRAS GERALD J JR & KIM M | 2002 GRAY FALLS DR | HOUSTON | TX | 77077-6108 |
| BARRERA CHASE A & BENE D | 2018 GRAY FALLS DR | HOUSTON | TX | 77077-6108 |
| BARRERA-ARRIAGA JOSE | 12306 MEADOW LAKE DR | HOUSTON | TX | 77077-5904 |
| BARTLETT MARY | 12311 BURGOPYNE DR | HOUSTON | TX | 77077-5923 |
| BASIER FLORIAN | 2110 CRYSTAL HILLS DR | HOUSTON | TX | 77077-5917 |
| BASS SEAN P | 12267 OXFORD CRESCENT CIR | HOUSTON | TX | 77082-1775 |
| BAYARENA LEE M | 12259 OXFORD CRESCENT CIR | HOUSTON | TX | 77082-1775 |
| BAYER CASEY ELIZABETH | 2114 ROUND LAKE DR | HOUSTON | TX | 77077-6127 |
| BAYNES NORMA | PO BOX 421633 | HOUSTON | TX | 77242-1633 |
| BAZEMORE KAREN I | 2218 ROUND LAKE DR | HOUSTON | TX | 77077-6129 |
| BEACH DAVID D & MARGARET O | 12234 ROCKY KNOLL DR | HOUSTON | TX | 77077-5928 |
| BEAL LISA A | 12263 OXFORD CRESCENT CIR | HOUSTON | TX | 77082-1775 |
| BEATRIZ SORAYA | 5500 N BRAESWOOD BLVD APT 275 | HOUSTON | TX | 77096-3049 |
| BECKER KENNETH W & MARY | 12302 BURGOPYNE DR | HOUSTON | TX | 77077-5924 |
| BEDOYA ALEJANDRA MORREO | 2660 AUGUSTA DR UNIT L406 | HOUSTON | TX | 77057-5878 |
| BEHR PETER J & JODI H | 12507 OLYMPIA DR | HOUSTON | TX | 77077-5827 |
| BEL MANDALAY LIMITED PARTNERSHIP | TWO INTERNATIONAL PLACE | BOSTON | MA | 02110-4104 |
| BEL SHADOWLAKE LIMITED PARTNERSHIP | TWO INTERNATIONAL PLACE 8 TH FLR | BOSTON | MA | 02110-4104 |
| BELLFORT RETAIL PLAZA INC | 3100 HILLCROFT ST STE A | HOUSTON | TX | 77057-5880 |
| BERG SUE | 12431 PIPING ROCK DR | HOUSTON | TX | 77077-5829 |
| BERMUDEZ HELEN G | 12220 OXFORD CRESCENT CIR | HOUSTON | TX | 77082-1774 |
| BEZERRA SILVIA M | 2006 GRAY FALLS DR | HOUSTON | TX | 77077-6108 |
| BEZERRA SILVIA MARIA | 1943 ROUND LAKE DR | HOUSTON | TX | 77077-5907 |
| BIEDIGER ALMA FAMILY LIVING TRUST 7/25/06 | 12319 ELLA LEE LN | HOUSTON | TX | 77077-5921 |
| BIEL INGER A | PO BOX 79965 | HOUSTON | TX | 77279-8965 |
| BILBY CHRISTOPHE M & LOIS | 1903 ROUND LAKE DR | HOUSTON | TX | 77077-5907 |
| BIONDI ALESSANDRO | 12241 WALDEMAR DR | HOUSTON | TX | 77077-4904 |
| BKD SHADOWLAKE LLC | 6737 W WASHINGTON ST STE 2300 | MILWAUKEE | WI | 53214-5650 |
| BLACH JERRY W & BOZENA | 2022 WILLOWLAKE DR | HOUSTON | TX | 77077-6026 |
| BLEDSE JOHN & SHARON | 12110 MEADOW LAKE DR | HOUSTON | TX | 77077-6009 |
| BLEIWEISS FREDDIE G & JUDITH G | 12314 ROCKY KNOLL DR | HOUSTON | TX | 77077-5906 |
| BLISS WILLIAM C | 12563 PIPING ROCK DR | HOUSTON | TX | 77077-5831 |
| BLOOM MICHAEL F & BEATRICE | 12223 WALDEMAR DR | HOUSTON | TX | 77077-4904 |
| BOCK JEFFREY B & FRANCES C | 2114 WILLOWLAKE DR | HOUSTON | TX | 77077-6024 |
| BOHORQUEZ ANA C | 12322 ROCKY KNOLL DR | HOUSTON | TX | 77077-5906 |
| BONIUK INTERESTS LTD | 3720 SAN JACINTO ST | HOUSTON | TX | 77004-3922 |
| BOOTY JOHN & TINA | 12339 MEADOW LAKE DR | HOUSTON | TX | 77077-5935 |
| BORGE TORBJORN | 12327 PIPING ROCK DR | HOUSTON | TX | 77077-5919 |
| BORJA VELSIE M | 12269 OXFORD CRESCENT CIR | HOUSTON | TX | 77082-1775 |
| CURRENT OWNER | 12246 ROCKY KNOLL DR | HOUSTON | TX | 77077-5928 |
| BOWEN CAROLYN & CARL | 12414 PIPING ROCK DR | HOUSTON | TX | 77077-5830 |
| BOWERS DARRICK & NYERE D | 5105 AIRLINE DR APT 1218 | HOUSTON | TX | 77022-2668 |
| BOWLES TONYA | 12351 MEADOW LAKE DR | HOUSTON | TX | 77077-5936 |
| BOWLING WARREN A & JORDAN K | 2126 ROUND LAKE DR | HOUSTON | TX | 77077-6127 |
| BOZO NOUR ALHOUDA | 12214 OXFORD CRESCENT CIR | HOUSTON | TX | 77082-1774 |
| BRADSHAW ELLIOT J | 2403 WILLOW LAKE DR | HOUSTON | TX | 77077-6041 |
| BRAMLETT SAMUEL N | 2230 ASHFORD HOLLOW LN | HOUSTON | TX | 77077-5814 |
| BRANNIES MARY | 2306 CHERRY BEND DR | HOUSTON | TX | 77077-6502 |
| BRIGGS DIANE SHARON | 12122 OLYMPIA DR | HOUSTON | TX | 77077-6035 |
| BRIGGS ROBERT & GAYLE | 1103 HEATHWOOD CT | HOUSTON | TX | 77077-2601 |
| BRIGHT WARREN E & BEVERLY M | 12530 BURGOPYNE DR | HOUSTON | TX | 77077-5820 |
| BRIGHTMAN LISA M | 2311 GRAY FALLS DR | HOUSTON | TX | 77077-6503 |
| BRINGHURST G M | 2106 ASHGROVE DR | HOUSTON | TX | 77077-6016 |
| BRITT STEPHANIE E | 12550 PIPING ROCK DR APT 9 | HOUSTON | TX | 77077-5847 |
| BROCK JOHN & CAROLINE | 2110 ASHGROVE DR | HOUSTON | TX | 77077-6016 |
| BROWN GARY KEITH | 12315 WALDEMAR DR | HOUSTON | TX | 77077-4906 |
| BUCHET HUBERT | 12151 ELLA LEE LN | HOUSTON | TX | 77077-6032 |
| BUEHLER CHARLES A & MARGARET S | 12107 MEADOW LAKE DR | HOUSTON | TX | 77077-6008 |
| BUELNA HECTOR & ROSA | 12119 ELLA LEE LN | HOUSTON | TX | 77077-6032 |
| BULEY ELENA M | 12511 MEADOW LAKE DR | HOUSTON | TX | 77077-5823 |
| BUMBAUGH ZACHARY B & KARLI N | 12414 MEADOW LAKE DR | HOUSTON | TX | 77077-5822 |
| BUN JULIANTI | 1931 ROUND LAKE DR | HOUSTON | TX | 77077-5907 |

APPENDIX T
Real Property Owners Within 2,500 Feet
Ultra Fine Cleaners

| OWNER NAME | MAILING ADDRESS | CITY | STATE | ZIP CODE |
|--|--------------------------------|-----------------|-------|------------|
| BURCH LINDA | 14547 KELLYWOOD LN | HOUSTON | TX | 77079-6516 |
| BURGIN CHARLOTTE A | 11901 SOUTHLAKE DR APT A3 | HOUSTON | TX | 77077-6509 |
| BUSHNELL CHAD & | 12307 ELLA LEE LN | HOUSTON | TX | 77077-5921 |
| BUSTILLOS DIEGO | 4914 ROSEMOSS | SAN ANTONIO | TX | 78249-1776 |
| CA NEW PLAN FIXED RATE PARTNERSHIP LP | 500 EAST BROWARD BLVD STE 1130 | FORT LAUDERDALE | FL | 33394-3022 |
| CALDERA VERNON & SEYLA | 12222 ELLA LEE LN | HOUSTON | TX | 77077-5922 |
| CALDERON IVAN | 11812 SOUTHLAKE DR | HOUSTON | TX | 77077-6510 |
| CAMPBELL FAY J | 11809 SOUTHLAKE DR | HOUSTON | TX | 77077-6510 |
| CANAS REYNALDO | 12318 BURGGOYNE DR | HOUSTON | TX | 77077-5924 |
| CANFIELD MARIA C | 2231 ROUND LAKE DR | HOUSTON | TX | 77077-6128 |
| CANTU PAULA V | 21514 PEBBLE PINE CT | CYPRESS | TX | 77433-5897 |
| CAREY CHARLES R | 2023 GRAY FALLS DR | HOUSTON | TX | 77077-6107 |
| CARNEY RICHARD | 2010 WILLOWLAKE DR | HOUSTON | TX | 77077-6026 |
| CARONNA DIANA | 2306 IVY GLEN DR | HOUSTON | TX | 77077-5918 |
| CARROLL ROBERT & BETH R | 12527 ELLA LEE LN | HOUSTON | TX | 77077-5840 |
| CARROLL W DANA | 12111 BURGGOYNE DR | HOUSTON | TX | 77077-6033 |
| CARSTENS DONNA R | 2307 SILVER SAGE DR | HOUSTON | TX | 77077-6507 |
| CARTER KENT L & DIANE M | 12131 BURGGOYNE DR | HOUSTON | TX | 77077-6033 |
| CASTON PAULETTE A | 12237 OXFORD CRESCENT CIR | HOUSTON | TX | 77082-1775 |
| CASTOR MAE D | 12411 ELLA LEE LN | HOUSTON | TX | 77077-5839 |
| CASUAL HOME INVESTMENTS LLC | 2943 CREST PARK DR | HOUSTON | TX | 77082-2019 |
| CHAFFEE SAMUEL ALLEN | 2302 GRAY FALLS DR | HOUSTON | TX | 77077-6504 |
| CHAIN ROBERT N | 12134 MEADOW LAKE DR | HOUSTON | TX | 77077-6009 |
| CONGTANGTONNU LIEN BICH | 3515 LEILA OAKS DR | HOUSTON | TX | 77082- |
| CHANG WENTAO | 2203 CHERRY BEND DR | HOUSTON | TX | 77077-6105 |
| CHARUBHAT CHUCK & ESTHER W | 12400 OVERBROOK LN APT 36D | HOUSTON | TX | 77077-5938 |
| CHAVEZ MANUEL | 6426 MODESTO DR | HOUSTON | TX | 77083-1415 |
| CHEN LING | 1207 RYAN ROSE CREEK LN | KATY | TX | 77494-4078 |
| CHEN MEIYING | 3910 GLADEBROOK CT | HOUSTON | TX | 77068-2406 |
| CHEN SHIHMIN TSAI | 12550 PIPING ROCK DR # 13 | HOUSTON | TX | 77077-5847 |
| CHEN XUESONG & CLAUDIA | 12207 ELLA LEE LN | HOUSTON | TX | 77077-5913 |
| CHEN YING H | 9114 WESTERN DR | HOUSTON | TX | 77080-8009 |
| CHERRY REAGAN D | 2222 HOLLY KNOLL ST | HOUSTON | TX | 77077-6134 |
| CHIDAMBARAM KRISHNAN & UMA | 19823 SABLE STONE CIR | KATY | TX | 77450-7401 |
| CHIEN HSIN & JUILI J | 12522 BURGGOYNE DR | HOUSTON | TX | 77077-5820 |
| CHIH-HUNG-LUK | 12526 MEADOW LAKE DR | HOUSTON | TX | 77077-5824 |
| GREEN PEAK INVESTMENT LLC | 10333 HARWIN DR STE 365 | HOUSTON | TX | 77036-1542 |
| CHOW DENNIS | 12277 OXFORD CRESCENT CIR | HOUSTON | TX | 77082-1775 |
| CHOW FRED I C | 12210 ROCKY KNOLL DR | HOUSTON | TX | 77077-5928 |
| CHRISTIANSEN LYNN DEE | PO BOX 420258 | HOUSTON | TX | 77242-0258 |
| CHU LANA CHING CHING | 12523 ELLA LEE LN | HOUSTON | TX | 77077-5840 |
| CITIZENS NATIONAL BANK TX C/O PROPERTY TAX ADM | PO BOX 2300 | TULSA | OK | 74102-2300 |
| CIVITARESE WILLIAM A & BARBARA W | 2202 HOLLY KNOLL ST | HOUSTON | TX | 77077-6134 |
| CLAREY CHRISTOPHER & ALEXANDRA | 2106 SHADOWBRIAR DR | HOUSTON | TX | 77077-6013 |
| CLARK ANDREW J & ALEXANDRIA A | 12515 MEADOW LAKE DR | HOUSTON | TX | 77077-5823 |
| CLARY CALVIN D | 12222 ROCKY KNOLL DR | HOUSTON | TX | 77077-5928 |
| CLAUDET JAIE | 12550 PIPING ROCK DR APT 20 | HOUSTON | TX | 77077-5847 |
| CLAUSEN CHRIS & JANE T | 2103 WILLOWLAKE DR | HOUSTON | TX | 77077-6023 |
| ATALLAH AHMAD | 27 HUNTING SPRING | ROCHESTER | NY | 14624-4366 |
| COFFMAN MEGAN CLARISSA | 1842 ROUND LAKE DR | HOUSTON | TX | 77077-5838 |
| COHEN GARY A & ELIZABETH R | 12122 MEADOW LAKE DR | HOUSTON | TX | 77077-6009 |
| COKER MONICA D | 12231 OXFORD CRESCENT CIR | HOUSTON | TX | 77082-1775 |
| COLE DAVID | 2111 WILLOWLAKE DR | HOUSTON | TX | 77077-6023 |
| COLE MAY & DAVID | PO BOX 1658 | BELLAIRE | TX | 77402-1658 |
| COLLINS MARLENE | 2231 SILVER SAGE DR | HOUSTON | TX | 77077-6130 |
| CONLEY ROBERT J & MIGUELINA | 12419 NOVA DR | HOUSTON | TX | 77077-4823 |
| CONNER DEBORAH | 2315 IVY GLEN DR | HOUSTON | TX | 77077-5918 |
| CONTRERAS MARIA C | 1430 S KIRKWOOD RD | HOUSTON | TX | 77077-3120 |
| COOLEY BARBARA J | 2222 SILVER SAGE DR | HOUSTON | TX | 77077-6131 |
| COOPER KYLE | 12307 WALDEMAR DR | HOUSTON | TX | 77077-4906 |
| CORDOVA EMERSON F | 12526 ELLA LEE LN | HOUSTON | TX | 77077-5841 |
| COVENANT PRESBYTERIAN | CHURCH IN AMERICA | HOUSTON | TX | 77077-6516 |
| COVENANT PRESBYTERIAN CH | 2402 GRAY FALLS DR | HOUSTON | TX | 77077-6516 |
| COX MARK J & LISA T | 12354 MEADOW LAKE DR | HOUSTON | TX | 77077-5904 |

APPENDIX T
Real Property Owners Within 2,500 Feet
Ultra Fine Cleaners

| OWNER NAME | MAILING ADDRESS | CITY | STATE | ZIP CODE |
|--|------------------------------|-------------|-------|------------|
| COX STEVEN P | 12122 ELLA LEE LN | HOUSTON | TX | 77077-6007 |
| CRAMER KEVIN M & ALAINA N | 12211 BURGEOYNE DR | HOUSTON | TX | 77077-5925 |
| CRATER LORIN L & JONATHAN | 12306 BURGEOYNE DR | HOUSTON | TX | 77077-5924 |
| CREMONA FREDERICK JOSEPH | 2107 GRAY FALLS DR | HOUSTON | TX | 77077-6109 |
| CRISAMORE MICHAEL & DARLENE | 2114 SHADYBRIAR DR | HOUSTON | TX | 77077-5912 |
| CROTSEY JEREMIAH VAL & MEJIA MELINDA | 2207 CHERRY BEND DR | HOUSTON | TX | 77077-6105 |
| CROWTHER JOHN | 2014 WILLOWLAKE DR | HOUSTON | TX | 77077-6026 |
| CRUMP CYNTHIA F | 2202 SHADYBRIAR DR | HOUSTON | TX | 77077-6015 |
| CURD WALTER F & ALICE T | 11808 SOUTHLAKE DR APT D1 | HOUSTON | TX | 77077-6510 |
| CURRENT OWNER | PO BOX 940351 | HOUSTON | TX | 77094-7351 |
| CURRENT OWNER | 9113 ROYAL COURTSIDE AVE | HOUSTON | TX | 77052- |
| CURRENT OWNER | 1826 ROUND LAKE DR | HOUSTON | TX | 77077-5838 |
| CURRENT OWNER | 2014 GRAY FALLS DR | HOUSTON | TX | 77077-6108 |
| CURRENT OWNER | 4422 HEATHERWILDE ST | SUGAR LAND | TX | 77479-3910 |
| CURRENT OWNER | 2106 SHADYBRIAR DR | HOUSTON | TX | 77077-5912 |
| CURRENT OWNER | 2306 GRAY FALLS DR | HOUSTON | TX | 77077-6504 |
| CURRENT OWNER | 2206 ASHFORD HOLLOW LN | HOUSTON | TX | 77077-5814 |
| CURRENT OWNER | 4422 HEATHERWILDE ST | SUGAR LAND | TX | 77479-3910 |
| CURRENT OWNER | 2107 CHERRY BEND DR | HOUSTON | TX | 77077-6103 |
| NG QUEENIE KWAINAM | 12260 OXFORD CRESCENT CIR | HOUSTON | TX | 77082 |
| CURRENT OWNER | 12403 ROCKY KNOLL DR | HOUSTON | TX | 77077-5833 |
| CURRENT OWNER | 12334 MEADOW LAKE DR | HOUSTON | TX | 77077-5904 |
| CURRENT OWNER | 2315 SILVER SAGE DR | HOUSTON | TX | 77077-6507 |
| CURRENT OWNER | 1302 CENTENNIAL DR | HOUSTON | TX | 77055-4114 |
| CURRENT OWNER | 288 W VALLEY BLVD STE 208 | ALHAMBRA | CA | 91801-5082 |
| CURRENT OWNER C/O CANYON DESHAZER PARTNERS | 9602 BROOKHAVEN PARK DR | HOUSTON | TX | 77065-4027 |
| CURRENT OWNER | 12202 ELLA LEE LN | HOUSTON | TX | 77077-5922 |
| CURRENT OWNER | 2227 SILVER SAGE DR | HOUSTON | TX | 77077-6130 |
| CURRENT OWNER | 2227 CHERRY BEND DR | HOUSTON | TX | 77077-6105 |
| CURRENT OWNER | 2222 GRAY FALLS DR | HOUSTON | TX | 77077-6112 |
| CURRENT OWNER | 2126 ASHFORD HOLLOW LN | HOUSTON | TX | 77077-5812 |
| CURRENT OWNER | 1822 ROUND LAKE DR | HOUSTON | TX | 77077-5838 |
| CURRENT OWNER | 12410 MEADOW LAKE DR | HOUSTON | TX | 77077-5822 |
| CURRENT OWNER | 12327 MEADOW LAKE DR | HOUSTON | TX | 77077-5935 |
| CURRENT OWNER | 12307 BURGEOYNE DR | HOUSTON | TX | 77077-5923 |
| CURRENT OWNER | 1406 WESTSHORE DR | HOUSTON | TX | 77094-3311 |
| CURTIS CONSTANCE CAROLINE | 12507 PIPING ROCK DR | HOUSTON | TX | 77077-5831 |
| DALRYMPLE LUCILLE | 11917 SOUTHLAKE DR UNIT E2 | HOUSTON | TX | 77077-6511 |
| DANIEL STEPHEN R | 12110 OLYMPIA DR | HOUSTON | TX | 77077-6035 |
| DANIEL T D & VIVI S | 2041 DIAMOND SPRINGS DR | HOUSTON | TX | 77077-1934 |
| DANIELS MARK E | 12103 OLYMPIA DR | HOUSTON | TX | 77077-6017 |
| DANNUNIZIO RACHEL & TAYLOR | 2011 SHADYBRIAR DR | HOUSTON | TX | 77077-5909 |
| DARDASHTI MOHAMMAD D | 11335 WOODED CREEK LN | CYPRESS | TX | 77433-2315 |
| DASGUPTA KAMALAKSHA TRUST | 7901 ELECTRA DR | LOS ANGELES | CA | 90046-2011 |
| DAVIS CLAYTIE JR | 12214 ROCKY KNOLL DR | HOUSTON | TX | 77077-5928 |
| DE ALCANTARA TIAGO N | 5675 SW ERICKSON AVE | BEAVERTON | OR | 97005-3858 |
| DEALVAREZ NORA GUAJAROD & | 12302 ELLA LEE LN | HOUSTON | TX | 77077-5914 |
| DEAN RICKEY R | 12573 PIPING ROCK DR | HOUSTON | TX | 77077-5831 |
| DEAS JAMES W | 11815 ADVANCE DR | HOUSTON | TX | 77065-2625 |
| DECLER QUENTIN L | 2207 SILVER SAGE DR | HOUSTON | TX | 77077-6130 |
| DEGAZON YVETTE J | 11819 SOUTHLAKE DR | HOUSTON | TX | 77077-6509 |
| DEL GAUDIO ALBERT S | 12206 BURGEOYNE DR | HOUSTON | TX | 77077-5926 |
| DELAROSA RYAN | 2010 GRAY FALLS DR | HOUSTON | TX | 77077-6108 |
| DEMELO ELBA | 1846 ROUND LAKE DR | HOUSTON | TX | 77077-5838 |
| DENTES DARIO & AMNA M | 12227 WALDEMAR DR | HOUSTON | TX | 77077-4904 |
| DEOLIVEIRA MONIQUE M | 1834 ROUND LAKE DR | HOUSTON | TX | 77077-5838 |
| DEOLIVEIRA PAULA | 12155 MAPLE ROCK DR | HOUSTON | TX | 77077-2530 |
| DEPRIEST LADORA AYN | 2307 IVY GLEN DR | HOUSTON | TX | 77077-5918 |
| DESAI VENKATESH | 2115 ASHGROVE DR | HOUSTON | TX | 77077-6016 |
| DEWOLFE GEORGE | 12550 PIPING ROCK DR APT 1 | HOUSTON | TX | 77077-5847 |
| DEXTER YOLANDA | 12115 ELLA LEE LN | HOUSTON | TX | 77077-6032 |
| DI XINYING | 12550 PIPING ROCK DR APT 16C | HOUSTON | TX | 77077-5847 |
| DIAZ TANIA C | 12581 PIPING ROCK DR | HOUSTON | TX | 77077-5831 |
| DICKENS MERRY | PO BOX 3051 | BELLAIRE | TX | 77402-3051 |

APPENDIX T
Real Property Owners Within 2,500 Feet
Ultra Fine Cleaners

| OWNER NAME | MAILING ADDRESS | CITY | STATE | ZIP CODE |
|---|-----------------------------------|---------------|-------|------------|
| DIETZ RICHARD E | 12531 MEADOW LAKE DR | HOUSTON | TX | 77077-5823 |
| DILLINGHAM GAVIN & MEGAN | 12518 ELLA LEE LN | HOUSTON | TX | 77077-5841 |
| DODGE ELSIE H | 12215 PIPING ROCK DR | HOUSTON | TX | 77077-5927 |
| DONALDSON KENNETH C | 12419 ROCKY KNOLL DR | HOUSTON | TX | 77077-5833 |
| DONOVAN DENNIS M JR | 1915 ROUND LAKE DR | HOUSTON | TX | 77077-5907 |
| DOUGHARTY STEVEN W | 2134 ASHFORD HOLLOW LN | HOUSTON | TX | 77077-5812 |
| DOUGLAS NANCY J | 2115 SHADOWBRIAR DR | HOUSTON | TX | 77077-6012 |
| DOW DAVID | 2234 SILVER SAGE DR | HOUSTON | TX | 77077-6131 |
| DRAKE ERNEST L & DEBORAH | 12403 OLYMPIA DR | HOUSTON | TX | 77077-5825 |
| DREWES KEVIN S & SHEILA D | 1814 ROUND LAKE DR | HOUSTON | TX | 77077-5838 |
| DRYMALLA LEROY&JENELLE | 2103 ROUND LAKE DR | HOUSTON | TX | 77077-6126 |
| DUGGAL ARUN SANJAY | 12102 ROCKY KNOLL DR | HOUSTON | TX | 77077-6020 |
| DUNBAR HOWARD P | 12531 BURGOPYNE DR | HOUSTON | TX | 77077-5819 |
| DUONG DUC C | 12126 BIDDING ROCK DR | HOUSTON | TX | 77077- |
| DURBRIDGE MARK | 2018 ASHGROVE DR | HOUSTON | TX | 77077-6006 |
| DUSEK FRANCOISE M | 12502 MEADOW LAKE DR | HOUSTON | TX | 77077-5824 |
| DWIVEDI ALOK & ERI | 112 ADAMS ST APT 2 | HOBOKEN | NJ | 07030-8523 |
| EATHERLY S C & THERESA | 12147 BURGOPYNE DR | HOUSTON | TX | 77077-6033 |
| EDWARDS CHARLES L & PEGGY S | 12526 PIPING ROCK DR | HOUSTON | TX | 77077-5832 |
| EDWARDS JOHN MARTEL & MARIA SUSIE | 12511 OLYMPIA DR | HOUSTON | TX | 77077-5827 |
| ELBAR INVESTMENTS INC | 12400 OVERBROOK LN #40C | HOUSTON | TX | 77077-5850 |
| ELHAJ ISSAM | 14015 OVERBROOK LN | HOUSTON | TX | 77077-5317 |
| ELHAJJ MAJDI | 2203 HOLLY KNOLL ST | HOUSTON | TX | 77077-6113 |
| ELKHADAM MONIR | 2026 GRAY FALLS DR | HOUSTON | TX | 77077-6108 |
| ELLIOTT DEBORAH | 12227 ROCKY KNOLL DR | HOUSTON | TX | 77077-5920 |
| ELLIS DAVID L | 12226 MEADOW LAKE DR | HOUSTON | TX | 77077-5902 |
| EMERALD LILI LIMITED | 333 MARKET ST FL 10 | SAN FRANCISCO | CA | 94105-2102 |
| EMERALD LILI LIMITED C/O WELLS FARGO BANK | 333 MARKET ST FL 10 | SAN FRANCISCO | CA | 94105-2102 |
| ALDABAGH OMAR BASIL | 12150 ELLA LEE LN | HOUSTON | TX | 77077-6007 |
| ENCLAVE AT OXFORD PARK | 11000 CORPORATE CENTRE DR STE 150 | HOUSTON | TX | 77041-5179 |
| ESPINOZA MONICA RODRIGUEZ | 12226 OXFORD CRESCENT CIR | HOUSTON | TX | 77082-1774 |
| ESTEGHAMAT DARYOSH | 2315 GRAY FALLS DR | HOUSTON | TX | 77077-6503 |
| ETIE JO ANN | 2230 ROUND LAKE DR | HOUSTON | TX | 77077-6129 |
| ETSIBAH JOSEPH & TASHA | 12502 BURGOPYNE DR | HOUSTON | TX | 77077-5820 |
| EUNICE C HOGAN TRUST | 10231 CHABERS RD | DENVER | CO | 80222- |
| EXLEY KIMBERLY ANN | 12415 ELLA LEE LN | HOUSTON | TX | 77077-5839 |
| EZELL E EDWARD & PATRICIA % EZELL E EDWARD & PA | 12330 BURGOPYNE DR | HOUSTON | TX | 77077-5924 |
| FADIS SHADOW BRIAR INC | 3935 SHADOW TRACE CIR | HOUSTON | TX | 77082-5640 |
| FAITHLAND INVESTMENT | 9844 SOUTHWEST FWY | HOUSTON | TX | 77074-1350 |
| FARNELL MICHAEL J | 12531 PIPING ROCK DR | HOUSTON | TX | 77077-5831 |
| FARRAG RANA | 12007 ASHURST DR | HOUSTON | TX | 77077-6101 |
| FARUQUI AZIMUDDIN A | 12311 PIPING ROCK DR | HOUSTON | TX | 77077-5919 |
| FAYARD HENRY & BETH | 2118 SHADYBRIAR DR | HOUSTON | TX | 77077-5912 |
| BRECKENRIDGE PROPERTY FUND 2016 LLC | 2015 MANHATTAN BEACH BLVD | REDONDO BEACH | CA | 90278-1226 |
| FENNEL CATHY U | 12527 BURGOPYNE DR | HOUSTON | TX | 77077-5819 |
| FERGUSON LYNN MARIE | 2115 CHERRY BEND DR | HOUSTON | TX | 77077-6103 |
| FESTA DOMENICO | 2302 CHERRY BEND DR | HOUSTON | TX | 77077-6502 |
| FINCH JEFFREY D | 12315 BURGOPYNE DR | HOUSTON | TX | 77077-5923 |
| FISHER JOHN F & JOANN | 1803 BERRYFIELD DR | HOUSTON | TX | 77077-4916 |
| FISHER STEFANIE | 12523 BURGOPYNE DR | HOUSTON | TX | 77077-5819 |
| FITCH JAMES | 12103 BURGOPYNE DR | HOUSTON | TX | 77077-6033 |
| FITZGERALD JAMES R | 12427 OLYMPIA DR | HOUSTON | TX | 77077-5825 |
| FIYI DEVELOPMENT INC | 109 E PARKWOOD AVE | FRIENDSWOOD | TX | 77546-5177 |
| FLEMING STEVEN T | 2310 ASHFORD HOLLOW LN | HOUSTON | TX | 77077-5816 |
| FLORES DINORAH BLASCO | 12119 MEADOW LAKE DR | HOUSTON | TX | 77077-6008 |
| FLYNN COLLEEN MARY | 12245 OXFORD CRESCENT CIR | HOUSTON | TX | 77082-1775 |
| FOGT KEITH ANDREW & DONNA DAY | 12307 PIPING ROCK DR | HOUSTON | TX | 77077-5919 |
| FORMBY JO ANN | 11821 SOUTHLAKE DR | HOUSTON | TX | 77077-6509 |
| FORMOSAN PRESBYTERIAN CH | & ET AL | HOUSTON | TX | 77009-7141 |
| FORSBERG MARK A & VIVIAN B | 2010 ASHGROVE DR | HOUSTON | TX | 77077-6006 |
| FOSTER SAMUEL D & CAMBRY S | 12407 BURGOPYNE DR | HOUSTON | TX | 77077-5817 |
| FOUNDERS COMMERCIAL LTD | PO BOX 6776 | TYLER | TX | 75711-6776 |
| FOUNTAIN GARY M & VICKI R | 12211 WALDEMAR DR | HOUSTON | TX | 77077-4904 |
| FOX JOHN R & MARY C | 12522 PIPING ROCK DR | HOUSTON | TX | 77077-5832 |

APPENDIX T
Real Property Owners Within 2,500 Feet
Ultra Fine Cleaners

| OWNER NAME | MAILING ADDRESS | CITY | STATE | ZIP CODE |
|--|------------------------------|---------------|-------|------------|
| FREDDIE RAYMOND E | 12218 ELLA LEE LN | HOUSTON | TX | 77077-5922 |
| FRIEDMAN MARK J & ALICE | 12318 ELLA LEE LN | HOUSTON | TX | 77077-5914 |
| FRIEFELD LAURIE | 12314 PIPING ROCK DR | HOUSTON | TX | 77077-5916 |
| FRY SHARON S | 2210 ASHFORD HOLLOW LN | HOUSTON | TX | 77077-5814 |
| FUENTEZ TOMAS JOSHUA & KIMBERLY ELAINE | 2239 SILVER SAGE DR | HOUSTON | TX | 77077-6130 |
| GAGGIONI MARIA J | 12219 ELLA LEE LN | HOUSTON | TX | 77077-5913 |
| GAJESKE AARON W | 12318 PIPING ROCK DR | HOUSTON | TX | 77077-5916 |
| GAJESKE RONNIE D | 12110 PIPING ROCK DR | HOUSTON | TX | 77077-6018 |
| GALATOIRE HUGO R | 2730 LOVETT LN | CEDAR PARK | TX | 78613-1638 |
| GALJOUR MILLIE J | 11916 SOUTHLAKE DR APT D1 | HOUSTON | TX | 77077-6511 |
| GALLAGHER PATRICK & KYONG K | 12150 PIPING ROCK DR | HOUSTON | TX | 77077-6018 |
| GALLARDO MANUEL | 4814 COUNTRY SPRING RD | HOUSTON | TX | 77084-4662 |
| GALVEZ JUAN C | 4206 SAINT IVES ST | SUGAR LAND | TX | 77479-2953 |
| GANDHI VASANT & VARSHA | 12222 BURGOPYNE DR | HOUSTON | TX | 77077-5926 |
| GANTT KYOUNG H | 2303 WILLOW LAKE DR | HOUSTON | TX | 77077-6039 |
| GAR LI & GUO JIA | 22210 INDIGO PINES LN | KATY | TX | 77450-8078 |
| GARCIA LUIS | 12550 PIPING ROCK DR UNIT 17 | HOUSTON | TX | 77077-5847 |
| GARCIA SANFORD | 2226 SILVER SAGE DR | HOUSTON | TX | 77077-6131 |
| GARCIA SERGIO E | 12247 OXFORD CRESCENT CIR | HOUSTON | TX | 77082-1775 |
| GARNICA FERNANDO M & ELVIA | 2924 ASPEN VIEW 4 | HOUSTON | TX | 77077- |
| GAY MARTHA R | 12519 BURGOPYNE DR | HOUSTON | TX | 77077-5819 |
| GEARY MARY A | 2226 CHERRY BEND DR | HOUSTON | TX | 77077-6106 |
| GEE DAVID | 1827 ROUND LAKE DR | HOUSTON | TX | 77077-5837 |
| GENG YONG | 12115 BURGOPYNE DR | HOUSTON | TX | 77077-6033 |
| GENTRY JOSEPH & KAREN | 12514 MEADOW LAKE DR | HOUSTON | TX | 77077-5824 |
| GEORGHIOU COSTAS | 12335 MEADOW LAKE DR | HOUSTON | TX | 77077-5935 |
| GETZ STEVE | 12102 PIPING ROCK DR | HOUSTON | TX | 77077-6018 |
| GHASEMI MOHAMMADREZA | 1934 ROUND LAKE DR | HOUSTON | TX | 77077-5908 |
| GIDDENS ALBERT LEE | 3009 STRAWBERRY RD | PASADENA | TX | 77502-5216 |
| GIDDENS P C | 2114 GRAY FALLS DR | HOUSTON | TX | 77077-6110 |
| GIFFIN DAVID R & YVONNE | 12142 PIPING ROCK DR | HOUSTON | TX | 77077-6018 |
| GILBERT FRANCES C | 11811 SOUTHLAKE DR | HOUSTON | TX | 77077-6510 |
| ROSEN NANCY | 12218 PIPING ROCK DR | HOUSTON | TX | 77077-5915 |
| GIRALDEZ DANIEL H & VILMA A | 12123 SHADOWHOLLOW DR | HOUSTON | TX | 77082-8308 |
| GIRALDO JULIAN | 12555 PIPING ROCK DR | HOUSTON | TX | 77077-5831 |
| GLINKE LAUREN | 12406 MEADOW LAKE DR | HOUSTON | TX | 77077-5822 |
| GOH KEATCHOON | 12271 OXFORD CRESCENT CIR | HOUSTON | TX | 77082-1775 |
| GOMEZ ANTONIO | 12222 OXFORD CRESCENT CIR | HOUSTON | TX | 77082-1774 |
| GOMEZ-ZARAGOZA BRENDA I | 12249 OXFORD CRESCENT CIR | HOUSTON | TX | 77082-1775 |
| GONZALEZ GERARDO F | 12515 BURGOPYNE DR | HOUSTON | TX | 77077-5819 |
| GONZALEZ-JOHNSON YULIANA | 12527 MEADOW LAKE DR | HOUSTON | TX | 77077-5823 |
| GORDON KENNETH L & DEBORAH | 1818 ROUND LAKE DR | HOUSTON | TX | 77077-5838 |
| GOREEZ LTD | 12141 WESTHEIMER RD | HOUSTON | TX | 77077-6607 |
| GPI MANSIONS LLC | 4622 RIVERSTONE BLDVD | MISSOURI CITY | TX | 77459- |
| GRAHAM RONALD | 7003 EDGEMORE | HOUSTON | TX | 77074-3432 |
| GRAY CHRISTOPHER & AMANDA | 12107 PIPING ROCK DR | HOUSTON | TX | 77077-6031 |
| GRAY ELLIOTT TRAVIS | 2211 GRAY FALLS | HOUSTON | TX | 77077-6111 |
| GRAY FALLS GTP LLC | PO BOX 35311 | HOUSTON | TX | 77235-5311 |
| GREENE SUSAN K | 12130 MEADOW LAKE DR | HOUSTON | TX | 77077-6009 |
| GRENVILLE RALPH & MARIA C | 12226 ROCKY KNOLL DR | HOUSTON | TX | 77077-5928 |
| GRIFFIN GREG & TONDA T | 12127 MEADOW LAKE DR | HOUSTON | TX | 77077-6008 |
| GRIFFIN MONICA | 12215 BURGOPYNE DR | HOUSTON | TX | 77077-5925 |
| GRIFFIN SEAN & EMILY | 2210 HOLLY KNOLL ST | HOUSTON | TX | 77077-6134 |
| GRISHABER GERALD | 12314 MEADOW LAKE DR | HOUSTON | TX | 77077-5904 |
| GROSS KENNETH G & ELIZABETH A | 12310 ROCKY KNOLL DR | HOUSTON | TX | 77077-5906 |
| GROTHAUS KEITH P | 12118 BURGOPYNE DR | HOUSTON | TX | 77077-6034 |
| GUILLORY SCOTT | 2014 SHADYBRIAR DR | HOUSTON | TX | 77077-5910 |
| GUTIERREZ ESTEBAN VELA | 2210 ROUND LAKE DR | HOUSTON | TX | 77077-6129 |
| GUTIERREZ GUILLERMO E | 12400 OVERBROOK LN UNIT 40D | HOUSTON | TX | 77077-5850 |
| GUZMAN JOSE R | 12035 ROCKY KNOLL DR | HOUSTON | TX | 77077-6122 |
| HAKIM JAMAL & JALIL | 1302 CRYSTAL HILLS DR | HOUSTON | TX | 77077-2515 |
| HALL SETH W | 2014 ROUND LAKE DR | HOUSTON | TX | 77077-6125 |
| HANDEL JUSTIN E | 2026 WILLOWLAKE DR | HOUSTON | TX | 77077-6026 |
| HANNAH KELLY J | 100 DETERING ST | HOUSTON | TX | 77007-8212 |

APPENDIX T
Real Property Owners Within 2,500 Feet
Ultra Fine Cleaners

| OWNER NAME | MAILING ADDRESS | CITY | STATE | ZIP CODE |
|--------------------------------------|------------------------------|------------|-------|------------|
| HARDY JASON & ERIN | 12238 ROCKY KNOLL DR | HOUSTON | TX | 77077-5928 |
| HARMSE DEBORAH & MAGIEL | 12254 OXFORD CRESCENT CIR | HOUSTON | TX | 77082-1774 |
| HARRIS COUNTY FLOOD CONTROL DISTRICT | 9900 NORTHWEST FWY | HOUSTON | TX | 77092-8601 |
| HARRIS JOE M & ROSE | 2126 SHADOWBRIAR DR | HOUSTON | TX | 77077-6013 |
| HARRIS JOHN L JR & PAIGE W | 12510 PIPING ROCK DR | HOUSTON | TX | 77077-5832 |
| HARRIS JOHN W & DEBORAH | 12002 ASHURST DR | HOUSTON | TX | 77077-6102 |
| HARRIS MATTHEW & CLAIRE | 12439 MEADOW LAKE DR | HOUSTON | TX | 77077-5821 |
| HARRIS THOMAS H JR | 1910 ROUND LAKE DR | HOUSTON | TX | 77077-5908 |
| HART THOMAS F JR | 12146 PIPING ROCK DR | HOUSTON | TX | 77077-6018 |
| HAZELTON KATHLEEN D | 2219 HOLLY KNOLL ST | HOUSTON | TX | 77077-6113 |
| HD PLAZA LLC | 15550 W AIRPORT BLVD | SUGAR LAND | TX | 77498-7268 |
| HEATWOLE STEWART | 12424 PIPING ROCK DR | HOUSTON | TX | 77077- |
| HEBERT TOM E & BRENDA B | 2223 SILVER SAGE DR | HOUSTON | TX | 77077-6130 |
| HEGGIE FAMILY 2021 TRUST | 2102 CRYSTAL HILLS DR | HOUSTON | TX | 77077-5917 |
| HEINEMANN LINDA | 2307 CHERRY BEND DR | HOUSTON | TX | 77077-6501 |
| HEINZ TIMOTHY A | 12518 BURGOYNE DR | HOUSTON | TX | 77077-5820 |
| HELM CHARLES L & CLAUDIA V | 11906 SOUTHLAKE DR | HOUSTON | TX | 77077-6509 |
| HENNES RICHARD | 12218 BURGOYNE DR | HOUSTON | TX | 77077-5926 |
| HENRY CHUNG & CO | 1188 BISHOP ST STE 1205 | HONOLULU | HI | 96813-3305 |
| HENSLEY HARVEY L JR & PAULA | 1723 SHANNON VALLEY DR | HOUSTON | TX | 77077-4831 |
| HERNANDEZ EMILIO | 2215 GRAY FALLS DR | HOUSTON | TX | 77077-6111 |
| HERNANDEZ JOSE A | 2007 ROUND LAKE DR | HOUSTON | TX | 77077-6124 |
| HERRING JAMES M | 12115 OLYMPIA DR | HOUSTON | TX | 77077-6017 |
| HERTZ SUSAN L | 12107 OLYMPIA DR | HOUSTON | TX | 77077-6017 |
| HICKS JANET E | 2222 ASHFORD HOLLOW LN | HOUSTON | TX | 77077-5814 |
| HIGHTOWER ROBIN MARIE BREWER | 2015 WILLOWLAKE DR | HOUSTON | TX | 77077-6025 |
| HILL JANET R | 1843 ROUND LAKE DR | HOUSTON | TX | 77077-5837 |
| HINSPETER CAROL | 12514 ELLA LEE LN | HOUSTON | TX | 77077-5841 |
| HLAIHEL JOSEPH M | 5868 WESTHEIMER RD # 451 | HOUSTON | TX | 77057-5641 |
| HO BENNY & MABEL | 1919 ROUND LAKE DR | HOUSTON | TX | 77077-5907 |
| HO HIEP | 3207 SHADOW CHASE CT | HOUSTON | TX | 77082-2355 |
| HO XUAN THI | 12107 ELLA LEE LN | HOUSTON | TX | 77077-6032 |
| HOAGLAND STANLEY A | 12247 WALDEMAR DR | HOUSTON | TX | 77077-4904 |
| HOFFMAN FREDRICK & BARBARA J | 12131 PIPING ROCK DR | HOUSTON | TX | 77077-6031 |
| HOLLINGSHEAD TOM T | 2019 WILLOWLAKE DR | HOUSTON | TX | 77077-6025 |
| HOLT SHERRY A | 12202 ROCKY KNOLL DR | HOUSTON | TX | 77077-5928 |
| HOMEOWNERS ASSN | ADDRESS UNKNOWN | HOUSTON | TX | 0 |
| HOMME NICOLE R | 12127 PIPING ROCK DR | HOUSTON | TX | 77077-6031 |
| HONEYWOOD PROPERTIES LLC | 12530 HONEYWOOD TRL | HOUSTON | TX | 77077-2422 |
| HOOK EARLINE M | 2239 ROUND LAKE DR | HOUSTON | TX | 77077-6128 |
| HOOVER ERIN K | 12550 PIPING ROCK DR APT 25 | HOUSTON | TX | 77077-5847 |
| HOPMANN CARYL A & JARENE L | 12319 BURGOYNE DR | HOUSTON | TX | 77077-5923 |
| HORTENSTINE PATRICIA ANN | 2302 IVY GLEN DR | HOUSTON | TX | 77077-5918 |
| HORVATH JOHN J A JR | 17402 LONGS PEEK CT | TOMBALL | TX | 77377-8166 |
| HOUCK JILL R | 2127 WILLOWLAKE DR | HOUSTON | TX | 77077-6023 |
| HOUNFODJI CATHERINE N & RAYMOND G | 2102 SHADOWBRIAR DR | HOUSTON | TX | 77077-6013 |
| HOUSTON ISD | 4400 W 18TH ST | HOUSTON | TX | 77092-8501 |
| HOUSTON SKY BUSINESS INC | 5200 HUISACHE ST | BELLAIRE | TX | 77401-4932 |
| HSIEH CHIUN H | 6727 OAKMAN LN | SUGAR LAND | TX | 77479-6641 |
| HUANG LAI LI HWA | 2302 ASHFORD HOLLOW LN | HOUSTON | TX | 77077-5816 |
| HUANG WEIHONG | 8426 BISHOP OAKS DR | RICHMOND | TX | 77406-4636 |
| HUBBARD DEBORAH D | 2310 IVY GLEN DR | HOUSTON | TX | 77077-5918 |
| HULL RHINA | 12400 OVERBROOK LN UNIT 48B | HOUSTON | TX | 77077-5851 |
| HUMBER ASHLEY M | 12559 PIPING ROCK DR | HOUSTON | TX | 77077-5831 |
| HUNG KUO-HWA | 2310 GRAY FALLS DR | HOUSTON | TX | 77077-6504 |
| HURLIMAN MATHEW J | 12510 ELLA LEE LN | HOUSTON | TX | 77077-5841 |
| HUSBANDS HAL | 12550 PIPING ROCK DR UNIT 12 | HOUSTON | TX | 77077-5847 |
| HUSSEIN WAJIDULLA S | 13215 PARKWAY SPRING DR | HOUSTON | TX | 77077-2774 |
| HUTCHERSON MARJORIE | 12510 OLYMPIA DR | HOUSTON | TX | 77077-5828 |
| HUTCHINGS MICHAEL & SHEILA M | 12311 MEADOW LAKE DR | HOUSTON | TX | 77077-5903 |
| HUTCHINSON WILLIAM T & | 12234 MEADOW LAKE DR | HOUSTON | TX | 77077-5902 |
| HUYNH MINH C | 12147 PIPING ROCK DR | HOUSTON | TX | 77077-6031 |
| HYDE FRED M | 2114 CRYSTAL HILLS DR | HOUSTON | TX | 77077-5917 |
| IBITAYO ADEBUKOLA | 12207 OXFORD CRESCENT CIR | HOUSTON | TX | 77082-1775 |

APPENDIX T
Real Property Owners Within 2,500 Feet
Ultra Fine Cleaners

| OWNER NAME | MAILING ADDRESS | CITY | STATE | ZIP CODE |
|---|---------------------------------|------------|-------|------------|
| INCORVIA ANNE C & THOMAS | 12115 MEADOW LAKE DR | HOUSTON | TX | 77077-6008 |
| INGLE ROBERT B | 12400 OVERBROOK LN APT 59D | HOUSTON | TX | 77077-5853 |
| INOSTRAZA MARCO A | 2107 BRINTON OAKS CT | KATY | TX | 77450-6000 |
| ENTCHEV EUGENI | 4918 ERIN ASHLEY LN | KATY | TX | 77494-1534 |
| IRWIN ROBBIE V ET AL | 12331 MEADOW LAKE DR | HOUSTON | TX | 77077-5935 |
| IVIE KATHRYN Q & JUSTIN T | 12523 OLYMPIA DR | HOUSTON | TX | 77077-5827 |
| J YIMS INC | 1549 CAMPBELL RD | HOUSTON | TX | 77055-4637 |
| JAMES RYAN | 12503 OLYMPIA DR | HOUSTON | TX | 77077-5827 |
| JAX TUYET N | 2826 NICKS RUN LN | KATY | TX | 77494-2276 |
| JEFFERY SHARON A | 2306 ASHFORD HOLLOW LN | HOUSTON | TX | 77077-5816 |
| JENSEN JEFFREY & ASHLEY | 12519 PIPING ROCK DR | HOUSTON | TX | 77077-5831 |
| HUYNH TAMMY | 2238 ASHFORD HOLLOW LN | HOUSTON | TX | 77077-5814 |
| JOHNSRUD JANA K | 2310 CHERRY BEND DR | HOUSTON | TX | 77077-6502 |
| JONES CHANDRA L | 12266 OXFORD CRESCENT CIR | HOUSTON | TX | 77082-1774 |
| JONES DONALD V | 12211 PIPING ROCK DR | HOUSTON | TX | 77077-5927 |
| JONES VICKI M | 12306 ROCKY KNOLL DR | HOUSTON | TX | 77077-5906 |
| JOSEPH MARTINE | 12014 SUGAR SPRINGS DR | HOUSTON | TX | 77077-4929 |
| JOU WEI-CHEN | 12219 MEADOW LAKE DR | HOUSTON | TX | 77077-5901 |
| K & B TEXAS INVESTMENTS LLC SERIES 18 | 193 GRAMMAR RD | HOUSTON | TX | 77047-6002 |
| K HOVNANIAN OF HOUSTON II LLC | 13111 NORTHWEST FWY STE 200 | HOUSTON | TX | 77040-6311 |
| K&B TEXAS INVESTMENTS LLC SERIES 17 | 193 GRAMMAR RD | HOUSTON | TX | 77047-6002 |
| KAISER STEPHEN J & LAVONNE | 2023 SHADYBRIAR DR | HOUSTON | TX | 77077-5909 |
| KAK ASHUTOSH | 1906 ROUND LAKE DR | HOUSTON | TX | 77077-5908 |
| KALELI AHMET & HATICE ELCIN | 2006 SHADYBRIAR DR | HOUSTON | TX | 77077-5910 |
| KALELI HATICE ELCIN & AHMET | 2006 SHADYBRIAR DR | HOUSTON | TX | 77077-5910 |
| KANAAN SAMI | 12219 OXFORD CRESCENT CIR | HOUSTON | TX | 77082-1775 |
| KANE MELISSA F & DERRICK M | 12530 ELLA LEE LN | HOUSTON | TX | 77077-5841 |
| KANSAO SAMYA | 2003 ASHGROVE DR | HOUSTON | TX | 77077-6005 |
| KEDDINGTON BETTY ANN | 12214 ELLA LEE LN | HOUSTON | TX | 77077-5922 |
| KEETER JAMES S & GLORIA | 2011 SHADOWBRIAR DR | HOUSTON | TX | 77077-6010 |
| KELINGOS ALEC | 12231 MEADOW LAKE DR | HOUSTON | TX | 77077-5901 |
| KELLEY BILLEY O & BARBARA S | 12346 MEADOW LAKE DR | HOUSTON | TX | 77077-5904 |
| KELLY WYATT A | 2102 SHADYBRIAR DR | HOUSTON | TX | 77077-5912 |
| KENNEDY LEWIS L | 1639 ASHBURY PARK DR | HOUSTON | TX | 77077-1988 |
| KENNEDY PROPERTIES LLC | 1639 ASHBURY PARK DR | HOUSTON | TX | 77077-1988 |
| KENNY JULIA | 12242 ROCKY KNOLL DR | HOUSTON | TX | 77077-5928 |
| KENSINGER PROPERTIES LTD PHIL R KENSINGER & STU | 3300 CHIMNEY ROCK RD STE 301 | HOUSTON | TX | 77056-6617 |
| KERSEY JONATHAN DANIEL | 2107 CRYSTAL HILLS DR | HOUSTON | TX | 77077-5917 |
| KHOSRAVI SHAHROKH | PO BOX 820528 | HOUSTON | TX | 77282-0528 |
| KIBLER STEPHEN G & WANDA K | 2007 ASHGROVE DR | HOUSTON | TX | 77077-6005 |
| KILCREASE CATHERINE C | 12114 PIPING ROCK DR | HOUSTON | TX | 77077-6018 |
| KIM JAY JOOHYUNG | 12252 OXFORD CRESCENT CIR | HOUSTON | TX | 77082-1774 |
| KIMBERLING RANDY B | 12438 PIPING ROCK DR | HOUSTON | TX | 77077-5830 |
| KING RONALD JR | 11905 SOUTHLAKE DR | HOUSTON | TX | 77077-6509 |
| KIRKPATRICK JEFF & RHONDA M | 12303 MEADOW LAKE DR | HOUSTON | TX | 77077-5903 |
| KIRKWOOD MARKET PLACE STATION LLC | 11501 NORTHLAKE DR | CINCINNATI | OH | 45249-1669 |
| KISER CHARLES E | 12506 OLYMPIA DR | HOUSTON | TX | 77077-5828 |
| KIUREGHIAN SHAHEN & ROOBINA KIUREGHIAN TRUST | 343 PIONEER DR APT 505E | GLENDALE | CA | 91203-1786 |
| KLAIMY ELIAS I & BARBARA | 12219 WALDEMAR DR | HOUSTON | TX | 77077-4904 |
| KLEIN KENNETH J & CONNIE L | 12415 ROCKY KNOLL DR | HOUSTON | TX | 77077-5833 |
| KLINE CRAIG & ERINI G | 12527 OLYMPIA DR | HOUSTON | TX | 77077-5827 |
| KOHLs KRISTI | 12241 OXFORD CRESCENT CIR | HOUSTON | TX | 77082-1775 |
| KORTEX LP | 10600 SHADOW WOOD DR SUITE 600 | HOUSTON | TX | 77043-2838 |
| KOWNSLAR LAWRENCE & CAROLE | 2123 SHADYBRIAR DR | HOUSTON | TX | 77077-5911 |
| KRASNOSHCHEKOV VLADIMIR | 12400 OVERBROOK LN APT 46C | HOUSTON | TX | 77077-5851 |
| KRISTOFFERSEN BETTY J | 12514 BURGOPYNE DR | HOUSTON | TX | 77077-5820 |
| KRYSL TERRY J | 12118 PIPING ROCK DR | HOUSTON | TX | 77077-6018 |
| KUMAR AMIT | 12422 MEADOW LAKE DR | HOUSTON | TX | 77077-5822 |
| KWAN MIKESON | 2215 CHERRY BEND DR | HOUSTON | TX | 77077-6105 |
| LAGESSE DONALD L | 2103 SHADYBRIAR DR | HOUSTON | TX | 77077-5911 |
| LAM FRANCES X & NAOMI S | 12100 WESTHEIMER RD | HOUSTON | TX | 77077- |
| LANDMARK INDUSTRIES | 11111 WILCREST GREEN DR STE 100 | HOUSTON | TX | 77042-4739 |
| LANE NATALIE | 12159 ELLA LEE LN | HOUSTON | TX | 77077-6032 |
| LANGER MARK L & RAHMAH A | 12315 ELLA LEE LN | HOUSTON | TX | 77077-5921 |

APPENDIX T
Real Property Owners Within 2,500 Feet
Ultra Fine Cleaners

| OWNER NAME | MAILING ADDRESS | CITY | STATE | ZIP CODE |
|---|-------------------------------|-------------|-------|------------|
| LANSKY CARINA | 12221 OXFORD CRESCENT CIR | HOUSTON | TX | 77082-1775 |
| LAPREE BRUCE | 12530 PIPING ROCK DR | HOUSTON | TX | 77077-5832 |
| LARSEN PETER B | 12215 OXFORD CRESCENT CIR | HOUSTON | TX | 77082-1775 |
| LASTER WAYNE B | 12306 PIPING ROCK DR | HOUSTON | TX | 77077-5916 |
| LATTER KELLY | 12410 ELLA LEE LN | HOUSTON | TX | 77077-5842 |
| LAU JACKSON TSZ C | 2214 ASHFORD HOLLOW LN | HOUSTON | TX | 77077-5814 |
| LAYFIELD DAVID E | 2210 SILVER SAGE DR | HOUSTON | TX | 77077-6131 |
| LAYTON SONJA L | 2011 ROUND LAKE DR | HOUSTON | TX | 77077-6124 |
| LE HOANG BA | 12206 PIPING ROCK DR | HOUSTON | TX | 77077-5915 |
| LE THU THI | 12100 OVERBROOK LN APT 13C | HOUSTON | TX | 77077-6048 |
| LEAL FRANCES R | 12350 MEADOW LAKE DR | HOUSTON | TX | 77077-5904 |
| RAYMOND W LEARY JR & STEPHANIE W LEARY | 12138 MEADOW LAKE DR | HOUSTON | TX | 77077-6009 |
| LEBLANC JOHN D JR & MARILYN | 2010 SHADYBRIAR DR | HOUSTON | TX | 77077-5910 |
| LEE HEATHER S | 2314 GRAY FALLS DR | HOUSTON | TX | 77077-6504 |
| LEE JIN R & YU T | 2007 SHADYBRIAR DR | HOUSTON | TX | 77077-5909 |
| LEGER CLAUDIA | 2235 SILVER SAGE DR | HOUSTON | TX | 77077-6130 |
| LEHMAN DEBRA C | 12307 ROCKY KNOLL DR | HOUSTON | TX | 77077-5905 |
| LEIDENHEIMER GLORIA | 11907 SOUTHLAKE DR | HOUSTON | TX | 77077-6511 |
| LEILA RASHIDI | 12410 BURGOYNE DR | HOUSTON | TX | 77077-5818 |
| LEITE TIMOTHY R | 12510 BURGOYNE DR | HOUSTON | TX | 77077-5820 |
| LELVIS GARY C & MARJORIE | 12107 BURGOYNE DR | HOUSTON | TX | 77077-6033 |
| LEONARD SCOTT | PO BOX 218372 | HOUSTON | TX | 77218-8372 |
| LESTER WILLIAM PAUL & CHELSEA LUERA | 12402 ROCKY KNOLL DR | HOUSTON | TX | 77077-5834 |
| LEVASSOR FABRICE XAVIER | 2111 ASHGROVE DR | HOUSTON | TX | 77077-6016 |
| LI KANGNING | 2700 WOODLAND PARK DR STE 814 | HOUSTON | TX | 77082-6607 |
| MENGER WILLIAM M & PATRICIA ASSOC | 12526 BURGOYNE DR | HOUSTON | TX | 77077-5820 |
| LIKE PATRICIA A & WILLIAM A | 11815 SOUTHLAKE DR UNIT A2 | HOUSTON | TX | 77077-6509 |
| LINDLEY PAMELA A & CHARLES E | 28111 GADWALL LN | KATY | TX | 77494-8353 |
| LINDSAY PATRICIA A | 2103 CRYSTAL HILLS DR | HOUSTON | TX | 77077-5917 |
| LINGO JACK H & MARTHA % THE JACK & MARTHA LINGO | 11908 SOUTHLAKE DR | HOUSTON | TX | 77077-6511 |
| LIU CHUANYU | 12100 OVERBROOK LN | HOUSTON | TX | 77077-6030 |
| LOK WIEN Y | 12302 PIPING ROCK DR | HOUSTON | TX | 77077-5916 |
| LONG PAUL | 12343 MEADOW LAKE DR | HOUSTON | TX | 77077-5936 |
| LONG SUZANNE | 12406 PIPING ROCK DR | HOUSTON | TX | 77077-5830 |
| LONSDALE PAUL MARRIOTT | 12359 MEADOW LAKE DR | HOUSTON | TX | 77077-5936 |
| LOPEZ DAVID J | 12506 PIPING ROCK DR | HOUSTON | TX | 77077-5832 |
| LOPEZ DIANA | 12595 PIPING ROCK DR | HOUSTON | TX | 77077-5831 |
| LOTSU HANSEN ANDREA L | 12229 OXFORD CRESCENT CIR | HOUSTON | TX | 77082-1775 |
| LOVEDAY JANET A | 2218 GRAY FALLS DR | HOUSTON | TX | 77077-6112 |
| LOWES HOME CENTERS INC | 1000 LOWES BLVD | MOORESVILLE | NC | 28117-8520 |
| LOWRY BRUCE W & PAMELA L | 12146 BURGOYNE DR | HOUSTON | TX | 77077-6034 |
| LU CHIA LI | 2203 CRYSTAL HILLS DR | HOUSTON | TX | 77077-5929 |
| LU HONGWEI | 12151 PIPING ROCK DR | HOUSTON | TX | 77077-6031 |
| LU YANTAO | 11803 N PETERSHAM DR | HOUSTON | TX | 77031-2621 |
| LUCCO FRANK J | 2470 GRAY FALLS DR #190 | HOUSTON | TX | 77077-6598 |
| LUERS WILLIAM T | 12435 OLYMPIA DR | HOUSTON | TX | 77077-5825 |
| LUMPKINS KYLE A & ERICA S | 2103 GRAY FALLS DR | HOUSTON | TX | 77077-6109 |
| LYONS ANTONY CHARLES | 11522 BRIAR FOREST DR | HOUSTON | TX | 77077-5110 |
| MACHACEK JENNIFER | 12318 MEADOW LAKE DR | HOUSTON | TX | 77077-5904 |
| MACY MICHELLE K | 12550 PIPING ROCK DR APT 8 | HOUSTON | TX | 77077-5847 |
| MAGNO ARNEL O | 12130 ELLA LEE LN | HOUSTON | TX | 77077-6007 |
| MAHARAJ HARISCHANDR KISHEN | 12250 OXFORD CRESCENT CIR | HOUSTON | TX | 77082-1774 |
| MAHJOUR AHMED A | 1835 ROUND LAKE DR | HOUSTON | TX | 77077-5837 |
| MAHMOUD FEKRAVAR | 12100 OVERBROOK LN APT 13A | HOUSTON | TX | 77077-6048 |
| MAKITA BAVON M | 12567 PIPING ROCK DR | HOUSTON | TX | 77077-5831 |
| MALDONADO JOSE A | 2218 CHERRY BEND DR | HOUSTON | TX | 77077-6106 |
| MALLIA STEPHEN M | 2202 ROUND LAKE DR | HOUSTON | TX | 77077-6129 |
| MANIS JENNIFER A | 12310 PIPING ROCK DR | HOUSTON | TX | 77077-5916 |
| MANNING CHARLES | 2307 GRAY FALLS DR | HOUSTON | TX | 77077-6503 |
| MANTHEY DIANE L | 12550 PIPING ROCK DR APT 2 | HOUSTON | TX | 77077-5847 |
| MAPES CAROL H | 2019 ASHGROVE DR | HOUSTON | TX | 77077-6005 |
| MARANUK MATTHEW CHRISTOPHER | 12323 PIPING ROCK DR | HOUSTON | TX | 77077-5919 |
| MARINO PATRICIA R | 2122 SHADOWBRIAR DR | HOUSTON | TX | 77077-6013 |
| MARTENS JOSEPH A & REBECCA | 12523 MEADOW LAKE DR | HOUSTON | TX | 77077-5823 |

APPENDIX T
Real Property Owners Within 2,500 Feet
Ultra Fine Cleaners

| OWNER NAME | MAILING ADDRESS | CITY | STATE | ZIP CODE |
|---|------------------------------|---------|-------|------------|
| MARTINEZ DANIEL | 12100 OVERBROOK LN UNIT 5B | HOUSTON | TX | 77077-6046 |
| MARTINEZ HUGO CHAVEZ | 3507 MEADWAY DR | HOUSTON | TX | 77082-5342 |
| MARTINEZ JOHN LOUIS | 1830 ROUND LAKE DR | HOUSTON | TX | 77077-5838 |
| MARTINEZ MARIA E | 12550 PIPING ROCK DR | HOUSTON | TX | 77077-5860 |
| MARTINEZ MONICA I | 1228 OXFORD CRESCENT CIR | HOUSTON | TX | 77082- |
| MASON CHELSEA E & JEFFREY | 2126 SHADYBRIAR DR | HOUSTON | TX | 77077-5912 |
| MASON JESSICA M | 12102 MEADOW LAKE DR | HOUSTON | TX | 77077-6009 |
| MATHENY TOMMY A & CHARLOTTE | 12139 BURGOYNE DR | HOUSTON | TX | 77077-6033 |
| MATHES VIVIAN L | 2106 ROUND LAKE DR | HOUSTON | TX | 77077-6127 |
| MATTES SUZANNE I | 2407 WILLOW LAKE DR | HOUSTON | TX | 77077-6041 |
| MAXCY ALAN ET UX | 12523 PIPING ROCK DR | HOUSTON | TX | 77077-5831 |
| MAXWELL ROBERT E III | 12303 ROCKY KNOLL DR | HOUSTON | TX | 77077-5905 |
| MCBAIN MARYBETH & MICHAEL | 12279 OXFORD CRESCENT CIR | HOUSTON | TX | 77082-1775 |
| MCCOLLAM JOANNE P | 12550 PIPING ROCK DR APT 10 | HOUSTON | TX | 77077-5847 |
| MCCONNELL JAMES E | 2214 GRAY FALLS DR | HOUSTON | TX | 77077-6112 |
| MCCONVILLE NANCY H | 12511 BURGOYNE DR | HOUSTON | TX | 77077-5819 |
| MCGHEE CHAD DAVID | 12406 BURGOYNE DR | HOUSTON | TX | 77077-5818 |
| MCGHIE CHARMAINE | 2218 SILVER SAGE DR | HOUSTON | TX | 77077-6131 |
| MCGIBBON TIMOTHY J & VICTORIA J | 12415 OLYMPIA DR | HOUSTON | TX | 77077-5825 |
| MCGINNIS WILLIAM & DOROTHY | 2106 CRYSTAL HILLS DR | HOUSTON | TX | 77077-5917 |
| MCGOWAN DAVID R | 12114 OLYMPIA DR | HOUSTON | TX | 77077-6035 |
| MCKAHAN MICHAEL & DIANA | 2110 SHADOWBRIAR DR | HOUSTON | TX | 77077-6013 |
| MCLAUGHLIN GERARDO F | 12203 OXFORD CRESCENT CIR | HOUSTON | TX | 77082-1775 |
| MCRAE CHARLES C GLOVENIA | 12223 ROCKY KNOLL DR | HOUSTON | TX | 77077-5920 |
| MELTON SARAH SHAUGHNESSY & JOSHUA ALLEN | 12330 MEADOW LAKE DR | HOUSTON | TX | 77077-5904 |
| MERANDA BRYAN T | 2035 GRAY FALLS DR | HOUSTON | TX | 77077-6107 |
| MESCHKE HAROLD A & DONNA J | 2026 SHADYBRIAR DR | HOUSTON | TX | 77077-5910 |
| METCALF REBECCA J | 2202 GRAY FALLS DR | HOUSTON | TX | 77077-6112 |
| MEYER JEREMY S | 12225 OXFORD CRESCENT CIR | HOUSTON | TX | 77082-1775 |
| MEZA RAUL J | 2115 CRYSTAL HILLS DR | HOUSTON | TX | 77077-5917 |
| MHK REALTY TEXAS LLC | 9777 HARWIN DR APT 303 | HOUSTON | TX | 77036-1714 |
| MICHEL YARAVI I | 12951 AVENIDA VAQUERO ST | HOUSTON | TX | 77077-5689 |
| MILISITS LAUREN V | 12143 PIPING ROCK DR | HOUSTON | TX | 77077-6031 |
| MILLER ANN THERESA & THOMAS | 12154 PIPING ROCK DR | HOUSTON | TX | 77077-6018 |
| MILLER LAVELLE L & FERN C | 12510 MEADOW LAKE DR | HOUSTON | TX | 77077-5824 |
| MILLER REGAN S | 2226 ASHFORD HOLLOW LN | HOUSTON | TX | 77077-5814 |
| MILLIGAN JOHN | 2015 ROUND LAKE DR | HOUSTON | TX | 77077-6124 |
| MINNEBO JOERIK | 12323 BURGOYNE DR | HOUSTON | TX | 77077-5923 |
| MIRANDA DANIEL FREIRE ACCORSI | 12111 MEADOW LAKE DR | HOUSTON | TX | 77077-6008 |
| MIRELES JESSICA | 12550 PIPING ROCK DR UNIT 27 | HOUSTON | TX | 77077-5847 |
| MISLEY PERRY | 12248 OXFORD CRESCENT DR | HOUSTON | TX | 77082-1774 |
| MILLER ROBERT L % ROBERT LAWRENCE MILLER REVO | 2323 WILLOW LAKE DR | HOUSTON | TX | 77077-6039 |
| MOAZENI NIMA | 12031 ROCKY KNOLL DR | HOUSTON | TX | 77077-6122 |
| MOERCK VIRGINIA SUE | 11914 SOUTHLAKE DR | HOUSTON | TX | 77077-6511 |
| MOGOLLON JOSE L | 12330 ROCKY KNOLL DR | HOUSTON | TX | 77077-5906 |
| MONTOYA JESSICA | 12407 ELLA LEE LN | HOUSTON | TX | 77077-5839 |
| MOORE ROBERT P | 11913 SOUTHLAKE DR | HOUSTON | TX | 77077-6511 |
| LOVE MATTHEW | 7134 CARVEL LN | HOUSTON | TX | 77074-4706 |
| MOREHOUSE NANCY M | 12130 PIPING ROCK DR | HOUSTON | TX | 77077-6018 |
| MORGAN KIM E | 11919 SOUTHLAKE DR | HOUSTON | TX | 77077-6511 |
| MORGENROTH JENNA S & JOSHUA R | 12430 PIPING ROCK DR | HOUSTON | TX | 77077-5830 |
| MORIN JESUS III & MICHELLE TEOH | 12262 OXFORD CRESCENT CIR | HOUSTON | TX | 77082-1774 |
| MORRIS PHILLIP R | 2002 ASHGROVE DR | HOUSTON | TX | 77077-6006 |
| MOTSINGER KEVIN P | 2202 SILVER SAGE DR | HOUSTON | TX | 77077-6131 |
| MOTT JERROLD A | 2207 HOLLY KNOLL ST | HOUSTON | TX | 77077-6113 |
| MOZEY DANIEL W | 12303 BURGOYNE DR | HOUSTON | TX | 77077-5923 |
| MUNOZ CARLOS E | 12506 ELLA LEE LN | HOUSTON | TX | 77077-5841 |
| MURIBY CAMILLA L | 12579 PIPING ROCK DR | HOUSTON | TX | 77077-5831 |
| NACHIT FATIMA | 12400 OVERBROOK LN UNIT 45C | HOUSTON | TX | 77077-5851 |
| NADER SAM | 12230 OXFORD CRESCENT CIR | HOUSTON | TX | 77082-1774 |
| SMITH RYAN | 2211 HOLLY KNOLL ST | HOUSTON | TX | 77077-6113 |
| NAGESH KONANUR S | 12502 PIPING ROCK DR | HOUSTON | TX | 77077-5832 |
| NAINANI SURESH R & SHASHI | 11826 MONTMARTE BLVD | HOUSTON | TX | 77082-2718 |
| NARVAEZ APRIL JACKLYNN | 12315 PIPING ROCK DR | HOUSTON | TX | 77077-5919 |

APPENDIX T
Real Property Owners Within 2,500 Feet
Ultra Fine Cleaners

| OWNER NAME | MAILING ADDRESS | CITY | STATE | ZIP CODE |
|--|----------------------------------|---------------|-------|------------|
| NAVA RICHARD JASON | 2015 ASHGROVE DR | HOUSTON | TX | 77077-6005 |
| NAYER MANJULA | 2314 SILVER SAGE DR | HOUSTON | TX | 77077-6508 |
| NCMGL INVESTMENTS | 2470 S DAIRY ASHFORD RD UNIT 126 | HOUSTON | TX | 77077-5716 |
| NCMGL INVESTMENTS LTD | 2470 S DAIRY ASHFORD RD UNIT 126 | HOUSTON | TX | 77077-5716 |
| NEITMAN MARY BETH | 12207 MEADOW LAKE DR | HOUSTON | TX | 77077-5901 |
| NELSON ROBERT D & ELEASHA K | 1918 ROUND LAKE DR | HOUSTON | TX | 77077-5908 |
| NETTLES MARY E | 2210 GRAY FALLS DR | HOUSTON | TX | 77077-6112 |
| NEUWIRTHHIRSCH LORI ILENE | 12106 BURGOYNE DR | HOUSTON | TX | 77077-6034 |
| NEWBERRY DAVID & BECKY | 2214 ROUND LAKE DR | HOUSTON | TX | 77077-6129 |
| NEWCOMB CHARLES L | 5851 SAN FELIPE ST STE 700 | HOUSTON | TX | 77057-8010 |
| NG CALVIN & DIANE | 2111 SHADOWBRIAR DR | HOUSTON | TX | 77077-6012 |
| NGUYEN AN | 10615 BRIAR FOREST DR APT 302 | HOUSTON | TX | 77042-2346 |
| NGUYEN BONG V | 12518 OLYMPIA DR | HOUSTON | TX | 77077-5828 |
| NGUYEN DUONG | 2933 SAINT PAUL RIVERA | ROUND ROCK | TX | 78665-5700 |
| NGUYEN HAI N & KIM CHUAN | 2114 SHADOWBRIAR DR | HOUSTON | TX | 77077-6013 |
| NGUYEN JOHN Q | 12118 ELLA LEE LN | HOUSTON | TX | 77077-6007 |
| NGUYEN NGOAN | 12400 OVERBROOK LN APT 43C | HOUSTON | TX | 77077-5851 |
| NGUYEN NHAN | 2226 ROUND LAKE DR | HOUSTON | TX | 77077-6129 |
| NGUYEN PHUONG A | 12326 BURGOYNE DR | HOUSTON | TX | 77077-5924 |
| NGUYEN QUANG D & TRANG T | 12111 OLYMPIA DR | HOUSTON | TX | 77077-6017 |
| NGUYEN VAN THI | 2130 ROUND LAKE DR | HOUSTON | TX | 77077-6127 |
| NICKIE JAMES T & LISBETH | 12531 OLYMPIA DR | HOUSTON | TX | 77077-5827 |
| NIZAMANI TAJ M | 12400 OVERBROOK LN APT 48D | HOUSTON | TX | 77077-5851 |
| NORRIS HOWARD T | 2215 SILVER SAGE DR | HOUSTON | TX | 77077-6130 |
| NOSRATI ASGHAR B & SHOALEH | 2115 ASHGROVE DR | HOUSTON | TX | 77077-6016 |
| OBOYLE BRIAN J & MARGARET A | 2223 HOLLY KNOLL ST | HOUSTON | TX | 77077-6113 |
| OCHOA CAROLINA H | 12403 BURGOYNE DR | HOUSTON | TX | 77077-5817 |
| ODOM CARIN | 12311 WALDEMAR DR | HOUSTON | TX | 77077-4906 |
| BENTLEY BRYAN A | 12434 MEADOW LAKE DR | HOUSTON | TX | 77077-5822 |
| OGL ASSOCIATES INC | 1002 UVALDE RD | HOUSTON | TX | 77015-3704 |
| OIKOS DEVELOPMENT CORPORATION | 1614 JOHANNA DR UNIT A | HOUSTON | TX | 77055-3617 |
| OLAH KARI P | 12110 ROCKY KNOLL DR | HOUSTON | TX | 77077-6020 |
| OLOUMIYAZDI NATALIE | 11921 SOUTHLAKE DR | HOUSTON | TX | 77077-6511 |
| OLUWATUYI DELE | 12213 OXFORD CRESCENT CIR | HOUSTON | TX | 77082-1775 |
| OPTIMREH LLC | 7054 RIVER RD | NEW BRAUNFELS | TX | 78132-3082 |
| OSBORN KRISTOPHER & TRACIE K | 12163 ELLA LEE LN | HOUSTON | TX | 77077-6032 |
| OSSIB HERMINE | 11806 SOUTHLAKE DR | HOUSTON | TX | 77077-6510 |
| OTAHAL DOROTEJA | 2230 GRAY FALLS DR | HOUSTON | TX | 77077-6112 |
| OVERBEY CHRISTINA S | 2110 WILLOWLAKE DR | HOUSTON | TX | 77077-6024 |
| PACHECO PRIETO SHIRLEY M | 12227 OXFORD CRESCENT CIR | HOUSTON | TX | 77082-1775 |
| PADERNI LEONARDO | 12235 OXFORD CRESCENT CIR | HOUSTON | TX | 77082-1775 |
| PADGETT TERRI L | 2122 GRAY FALLS DR | HOUSTON | TX | 77077-6110 |
| PAIUK BENJAMIN P | 3831 SHADOW COVE DR | HOUSTON | TX | 77082-5629 |
| PALMA KEVIN J | 12119 WEDGEHILL LN | HOUSTON | TX | 77077-4015 |
| PAPPAS COSTANTINOS J III & JANE M | 12515 ELLA LEE LN | HOUSTON | TX | 77077-5840 |
| PAPPAS DENNIS J | 12143 ELLA LEE LN | HOUSTON | TX | 77077-6032 |
| PARIANI GARY J & BARBARA | 12231 ROCKY KNOLL DR | HOUSTON | TX | 77077-5920 |
| PARKER JOSEPHINE % CARRINGTON PROPERTY SERVICE | 5618 AVALON WAY | HOUSTON | TX | 77057-5731 |
| PARKS GARY & LYONS MARIE | 12438 MEADOW LAKE DR | HOUSTON | TX | 77077-5822 |
| PARMA HALEY & MYLES | 2119 WILLOWLAKE DR | HOUSTON | TX | 77077-6023 |
| PARRACK DON LEE & JUDITH | 2419 WILLOW LAKE DR | HOUSTON | TX | 77077-6041 |
| PATEL KIRIT & VEENA K | 12303 PIPING ROCK DR | HOUSTON | TX | 77077-5919 |
| PATRICIA TORPIS % PATRICIA TORPIS FAMILY TRUST | 12230 MEADOW LAKE DR | HOUSTON | TX | 77077-5902 |
| PATUWO ISAAC T & LAURA | 2517 WORDSWORTH ST | HOUSTON | TX | 77030-1835 |
| PAUL SUSANNE MARIE | 12247 ROCKY KNOLL DR | HOUSTON | TX | 77077-5920 |
| PAVLIK MARTIN | 10134 HAMMERLY BLVD UNIT 183 | HOUSTON | TX | 77080-5010 |
| PEARS MICHAEL | 12302 MEADOW LAKE DR | HOUSTON | TX | 77077-5904 |
| PEI SHIU LING | 1927 ROUND LAKE DR | HOUSTON | TX | 77077-5907 |
| PENA ISRAEL & LETICIA S | 12223 OXFORD CRESCENT CIR | HOUSTON | TX | 77082-1775 |
| PEREZ DEGOBERTO | 12550 PIPING ROCK DR APT 33 | HOUSTON | TX | 77077-5848 |
| PERIGEE PROPERTIES LP | 12245 RICHMOND AVE | HOUSTON | TX | 77082-2518 |
| PERMENTER JASON | 12303 ELLA LEE LN | HOUSTON | TX | 77077-5921 |
| PESEK DONNA S | 2019 SHADYBRIAR DR | HOUSTON | TX | 77077-5909 |
| PETERS PAMELA M | 12519 OLYMPIA DR | HOUSTON | TX | 77077-5827 |

APPENDIX T
Real Property Owners Within 2,500 Feet
Ultra Fine Cleaners

| OWNER NAME | MAILING ADDRESS | CITY | STATE | ZIP CODE |
|---|-----------------------------|-------------|-------|------------|
| PETERSON BETH | 14315 OVERBROOK LN | HOUSTON | TX | 77077-5214 |
| PETERSON JOHN E | 12154 ELLA LEE LN | HOUSTON | TX | 77077-6007 |
| PICCO LUIS ALBERTO CASTILLEJO | 12265 OXFORD CRESCENT CIR | HOUSTON | TX | 77082-1775 |
| PIMENTEL OMAR SR | 12587 PIPING ROCK DR | HOUSTON | TX | 77077-5831 |
| PINE GROUP LLC | 2429 BISSONNET ST UNIT 545 | HOUSTON | TX | 77005-1451 |
| PINEDA CLAUDIA P | 2222 WESTERLAND DR # 165 | HOUSTON | TX | 77063-2292 |
| PINEDA HECTOR | 2318 GRAY FALLS DR | HOUSTON | TX | 77077-6504 |
| PIPING ROCK PLACE TOWNHOMES OWNERS | 1330 ENCLAVE PKWY STE 425 | HOUSTON | TX | 77077-2814 |
| PIPING ROCK TOWNHOMES LLC | 1770 SAINT JAMES PL STE 110 | HOUSTON | TX | 77056-3405 |
| PITUCH MICHAEL | 12123 BURGOPYNE DR | HOUSTON | TX | 77077-6033 |
| PIZALATE ERIN | 12206 ELLA LEE LN | HOUSTON | TX | 77077-5922 |
| PLATINUM VALLEY CO LTD | 15957 AURORA CREST DR | WHITTIER | CA | 90605-1357 |
| PLAZA ON WESTHEIMER | 3917 RIGA BLVD | TAMPA | FL | 33619-1345 |
| PLOUVIER KATHRYN R | 2215 HOLLY KNOLL ST | HOUSTON | TX | 77077-6113 |
| POELLINGER PAUL F & SHARON J | 2019 ROUND LAKE DR | HOUSTON | TX | 77077-6124 |
| PORTOCARRERO SEGUNDO | 11803 SOUTHLAKE DR | HOUSTON | TX | 77077-6510 |
| POST TIMOTHY R & KRISTI | 12239 WALDEMAR DR | HOUSTON | TX | 77077-4904 |
| POSTAN DANIEL D & THERESA | 2118 CHERRY BEND DR | HOUSTON | TX | 77077-6104 |
| POTEET DARRELL | 12122 BURGOPYNE DR | HOUSTON | TX | 77077-6034 |
| POTTER WILLIAM D & STEPHANIE | 12123 MEADOW LAKE DR | HOUSTON | TX | 77077-6008 |
| POWELL PAULETTE | 12214 BURGOPYNE DR | HOUSTON | TX | 77077-5926 |
| PRATS PAMELA K | 12418 MEADOW LAKE DR | HOUSTON | TX | 77077-5822 |
| PRICE JOHN W | 12442 PIPING ROCK DR | HOUSTON | TX | 77077-5830 |
| GARCIA CHRISTIAN | 2106 WILLOWLAKE DR | HOUSTON | TX | 77077-6024 |
| PRIVATE MINI STORAGE % FIVE SAC SELF STORAGE CO | 207 E CLARENDON | PHOENIX | AZ | 85012-2072 |
| PROSKE CHARLES & CINDY L | 2103 SHADOWBRIAR DR | HOUSTON | TX | 77077-6012 |
| PROVADA BARBARA | 12243 ROCKY KNOLL DR | HOUSTON | TX | 77077-5920 |
| PS TEXAS HOLDINGS LTD | DEPT PT TX 21707 | GLENDALE | CA | 91221-5025 |
| PULEO DAVID & ALICE A | 12207 PIPING ROCK DR | HOUSTON | TX | 77077-5927 |
| PUNYAMANTHULA KIRAN | 12264 OXFORD CRESCENT CIR | HOUSTON | TX | 77082-1774 |
| PUTNAM NORMAN R | 12322 PIPING ROCK DR | HOUSTON | TX | 77077-5916 |
| YANG RACHEL L & HARRISON | 2003 ROUND LAKE DR | HOUSTON | TX | 77077-6124 |
| QIU GENGYUN | 4113 SKATE CT APT C | GREAT LAKES | IL | 60088-1134 |
| QUALLS GOYA | 11006 LONGCOMMON DR | HOUSTON | TX | 77099-4710 |
| QUAN HAI PAN | 12400 OVERBROOK LN APT 40B | HOUSTON | TX | 77077-5850 |
| QUIROGA MARIA D | 12577 PIPING ROCK DR | HOUSTON | TX | 77077-5831 |
| RAINS RICHARD A & KAREN | 2111 CRYSTAL HILLS DR | HOUSTON | TX | 77077-5917 |
| RAISING CANES RESTAURANTS LLC % TAX DEPARTMENT | 6800 BISHOP RD | PLANO | TX | 75024-4274 |
| RAMIREZ JESUS | 12231 WALDEMAR DR | HOUSTON | TX | 77077-4904 |
| RAMIREZ MIGUEL | 11817 SOUTHLAKE DR | HOUSTON | TX | 77077-6509 |
| RAMOS BEVERLY | 12243 WALDEMAR DR | HOUSTON | TX | 77077-4904 |
| RAMOS LORENA M | 12583 PIPING ROCK DR | HOUSTON | TX | 77077-5831 |
| RAPP JAMES | 12314 ELLA LEE LN | HOUSTON | TX | 77077-5914 |
| RAU MANORANJANI | 2307 WILLOW LAKE DR | HOUSTON | TX | 77077-6039 |
| RAWLS CLAY A | 12100 OVERBROOK LN APT 12D | HOUSTON | TX | 77077-6047 |
| RAY CHRISTOPHER & RANDI | 12418 PIPING ROCK DR | HOUSTON | TX | 77077-5830 |
| RAY ROBERT S | 2019 GRAY FALLS DR | HOUSTON | TX | 77077-6107 |
| REDDEN JAMES E | 12319 PIPING ROCK DR | HOUSTON | TX | 77077-5919 |
| REDDING CHARLES EDWARD | 2122 SHADYBRIAR DR | HOUSTON | TX | 77077-5912 |
| REDROCK RE GROUP LLC | 4751 MEADOWS EDGE LN | HOUSTON | TX | 77084-3790 |
| REDWOOD AYANNA | 12134 PIPING ROCK DR | HOUSTON | TX | 77077-6018 |
| REED KAREN & J D JR | 12135 PIPING ROCK DR | HOUSTON | TX | 77077-6031 |
| REICHART MARK & NANCY | 12227 BURGOPYNE DR | HOUSTON | TX | 77077-5925 |
| REID CHRISTINE | 2202 ASHFORD HOLLOW LN | HOUSTON | TX | 77077-5814 |
| REILLY DAVID | 2110 ROUND LAKE DR | HOUSTON | TX | 77077-6127 |
| REVIS LYNNE WOLFFER | 2206 SILVER SAGE DR | HOUSTON | TX | 77077-6131 |
| WILSON RYAN | 12214 PIPING ROCK DR | HOUSTON | TX | 77077-5915 |
| RICHARD & GLENNA BOWIE REVOCABLE TRUST | 169 BEACH TRL | BELTON | TX | 76513-6988 |
| RILEY CAROL A | 12326 ROCKY KNOLL DR | HOUSTON | TX | 77077-5906 |
| RINCON ANNA PHAM | 12502 ELLA LEE LN | HOUSTON | TX | 77077-5841 |
| RIVERA JAVIER ADOLFO | 12400 OVERBROOK LN # 52D | HOUSTON | TX | 77077-5852 |
| RIVERA JOSE ANTONIO | 2226 HOLLY KNOLL ST | HOUSTON | TX | 77077-6134 |
| RIVERA VIRGINIA | 12200 OVERBROOK LN UNIT 41 | HOUSTON | TX | 77077-5937 |
| ROBEL KEVIN ALEX % ROBEL KEVIN A TRUST | 12135 OLYMPIA DR | HOUSTON | TX | 77077-6017 |

APPENDIX T
Real Property Owners Within 2,500 Feet
Ultra Fine Cleaners

| OWNER NAME | MAILING ADDRESS | CITY | STATE | ZIP CODE |
|---------------------------------------|---------------------------------|---------------|-------|------------|
| ROBERT KENT SMITH TRUST | 12106 OLYMPIA | HOUSTON | TX | 77077-6035 |
| ROBERTS ANDREW B & LORI S | 12203 BURGOYNE DR | HOUSTON | TX | 77077-5925 |
| ROBINSON NICOLE E | 12118 OLYMPIA DR | HOUSTON | TX | 77077-6035 |
| ROCHA ELOY | 12010 ASHURST DR | HOUSTON | TX | 77077-6102 |
| RODDY LAURALEE & JASON | 2211 CRYSTAL HILLS DR | HOUSTON | TX | 77077-5929 |
| RODRIGUEZ FRANCISCO & MARTHA | 12519 ELLA LEE LN | HOUSTON | TX | 77077-5840 |
| RODRIGUEZ LIZ B | 11903 SOUTHLAKE DR | HOUSTON | TX | 77077-6509 |
| RODRIGUEZ ZULEYMA J | 2315 CHERRY BEND DR | HOUSTON | TX | 77077-6501 |
| ROGGY ROBERT | 2118 ROUND LAKE DR | HOUSTON | TX | 77077-6127 |
| ROMANELLI MICHAEL | 12223 BURGOYNE DR | HOUSTON | TX | 77077-5925 |
| ROSS WARDELL & CHRISTINE | 702 MEMORIAL MEWS ST APT B | HOUSTON | TX | 77079-4438 |
| ROSSI MARY ANN | 1831 ROUND LAKE DR | HOUSTON | TX | 77077-5837 |
| ROWLAND CURTIS & GENEVIEVE | 12530 HONEYWOOD TRL | HOUSTON | TX | 77077-2422 |
| RUSCA ROLAND S | 12443 PIPING ROCK DR | HOUSTON | TX | 77077-5829 |
| RUSSELL NANCY T | 1851 ROUND LAKE DR | HOUSTON | TX | 77077-5837 |
| SAFARIFOROSHANI MOHAMMADREZA | 12143 MEADOW LAKE DR | HOUSTON | TX | 77077-6008 |
| SAHTO MUHAMMAD I & SHAGUFTA I | 2607 CEDARMOOR CT | HOUSTON | TX | 77082-2023 |
| SAITO MIYUKI & YASUO | 12212 OXFORD CRESCENT CIR | HOUSTON | TX | 77082-1774 |
| SALAVERRIA CARLOS A | 2031 GRAY FALLS DR | HOUSTON | TX | 77077-6107 |
| SALAZAR ABEL JR | 12402 PIPING ROCK DR | HOUSTON | TX | 77077-5830 |
| SAMIPOUR MOHAMMAD H | 12215 ELLA LEE LN | HOUSTON | TX | 77077-5913 |
| SAMODUMOVA VERA | 12550 PIPING ROCK DR APT 31 | HOUSTON | TX | 77077-5848 |
| SAMURAI MARTIAL SPORTS INC | 1570 S DAIRY ASHFORD RD STE 200 | HOUSTON | TX | 77077-3870 |
| SANABRIA DIEGO I | 12126 MEADOW LAKE DR | HOUSTON | TX | 77077-6009 |
| SANCHEZ DIONICIO R | 12235 MEADOW LAKE DR | HOUSTON | TX | 77077-5901 |
| SANDERS AIMEE | 20 MIDDLETON RD | | 0 | 0 |
| SANDERS BENJAMIN F III | 2206 HOLLY KNOLL ST | HOUSTON | TX | 77077-6134 |
| SANDERS MARK A | 2006 ASHGROVE DR | HOUSTON | TX | 77077-6006 |
| SANGALLI BRYAN S | 2107 ROUND LAKE DR | HOUSTON | TX | 77077-6126 |
| SANTIRE STANLEY P & HELEN A | 12515 PIPING ROCK DR | HOUSTON | TX | 77077-5831 |
| SARFANI AADEL | 12224 OXFORD CRESCENT CIR | HOUSTON | TX | 77082-1774 |
| SARVI REZA | 12138 BURGOYNE DR | HOUSTON | TX | 77077-6034 |
| SATERBAK STEVEN A & SANDRA | 12402 MEADOW LAKE DR | HOUSTON | TX | 77077-5822 |
| SAYERS CAMILLA R | 12314 BURGOYNE DR | HOUSTON | TX | 77077-5924 |
| SBKFC HOLDINGS LLC | 433 N CAMDEN DR STE 1070 | BEVERLY HILLS | CA | 90210 |
| SCHAFFER DALTON & JOLIE RAE | 12219 ROCKY KNOLL DR | HOUSTON | TX | 77077-5920 |
| SCHECK AUDREY | 1838 ROUND LAKE DR | HOUSTON | TX | 77077-5838 |
| SCHMID CHRISTOPHER & YUAN | 18610 EMBER TRAILS DR | HOUSTON | TX | 77094-2612 |
| SCHNELLER MARIANA M | 12522 OLYMPIA DR | HOUSTON | TX | 77077-5828 |
| SCHNURE JOHN C | 2219 CHERRY BEND DR | HOUSTON | TX | 77077-6105 |
| SCHONERT MITCHELL C & MADALYN J | 2206 CRYSTAL HILLS DR | HOUSTON | TX | 77077-5929 |
| SCHOWE RONALD C | 12435 MEADOW LAKE DR | HOUSTON | TX | 77077-5821 |
| SCHWAGER JOSEPH & ELIZABETH | 2118 GRAY FALLS DR | HOUSTON | TX | 77077-6110 |
| SCORSONE JORDAN & ALAINA D | 12522 ELLA LEE LN | HOUSTON | TX | 77077-5841 |
| SDI ROYAL OAKS HOLDINGS LLC | 1800 WEST LOOP S STE 1850 | HOUSTON | TX | 77027-3258 |
| SEALE LINDA G | 12143 BURGOYNE DR | HOUSTON | TX | 77077-6033 |
| SEEMANN ROBBIE C | 9609 DOLLIVER DR | HOUSTON | TX | 77063-1012 |
| SEGHESSO NORA ESTATE OF | 12514 OLYMPIA DR | HOUSTON | TX | 77077-5828 |
| SELTZER STEVEN & ARLENE | 12123 PIPING ROCK DR | HOUSTON | TX | 77077-6031 |
| SEMAN MIREILLE | 2138 ASHFORD HOLLOW LN | HOUSTON | TX | 77077-5812 |
| SEPULVEDA MARIA D SAENZ | 12147 ELLA LEE LN | HOUSTON | TX | 77077-6032 |
| SEPULVEDA MELANIE P & ERIC S | 2202 CRYSTAL HILLS DR | HOUSTON | TX | 77077-5929 |
| SEQUERA SHEILA S | 12519 MEADOW LAKE DR | HOUSTON | TX | 77077-5823 |
| SEQUERA SHEILA S | 12418 BURGOYNE DR | HOUSTON | TX | 77077-5818 |
| SETLUR KANNAPPA & MEERA | 12131 OLYMPIA DR | HOUSTON | TX | 77077-6017 |
| SEVITZ ERIN | 12127 OLYMPIA DR | HOUSTON | TX | 77077-6017 |
| SHADOWBRIAR APARTMENTS LLC | 5607 FORNEY DR | HOUSTON | TX | 77036-2201 |
| SHADOWBRIAR C A I % GRAHAM MANAGEMENT | 2825 WILCREST DR STE 600 | HOUSTON | TX | 77042-6007 |
| SHADOWBRIAR CAI % GRAHAM MANAGEMENT | 2825 WILCREST DR STE 600 | HOUSTON | TX | 77042-6007 |
| SHADOWBRIAR HOSPITALITY LLC | 2451 SHADOW VIEW LN | HOUSTON | TX | 77077-7001 |
| SHADOWBRIAR PROPERTY LLC | 6200 SAVOY DR STE 400 | HOUSTON | TX | 77036-3325 |
| SHADOWLAKE OWNER LLC | 5400 LBJ FWY STE 450 | DALLAS | TX | 75240-1059 |
| SHAH ANA | 2002 ROUND LAKE DR | HOUSTON | TX | 77077-6125 |
| SHAH PARAG | 527 SIMAS DR | MILPITAS | CA | 95035-4723 |

APPENDIX T
Real Property Owners Within 2,500 Feet
Ultra Fine Cleaners

| OWNER NAME | MAILING ADDRESS | CITY | STATE | ZIP CODE |
|---|-----------------------------|-----------------|-------|------------|
| SHAIKH ABDUL K | 2031 SUMMER GARDENS LN | KATY | TX | 77493-1291 |
| SHANNON DOLORES B | 12426 PIPING ROCK DR | HOUSTON | TX | 77077-5830 |
| SHARIATI MONAVAR | 12138 PIPING ROCK DR | HOUSTON | TX | 77077-6018 |
| SHARMEE LODGING GROUP LLC | 4602 KATY FWY | HOUSTON | TX | 77007-2202 |
| SHEHAB KHALED S | 12550 PIPING ROCK DR APT 4 | HOUSTON | TX | 77077-5847 |
| SHEIKHANI FARHAD | 12138 PIPING ROCK DR | HOUSTON | TX | 77077-6018 |
| SHEN SIDNEY & KATHERINE | 1400 HERMANN DR UNIT 6G | HOUSTON | TX | 77004-7136 |
| SHIPCHANDLER LOVAI S | PO BOX 86 | COLLEGE STATION | TX | 77841-0086 |
| SHIVERS CRAIG M & ROBYN | 2115 WILLOWLAKE DR | HOUSTON | TX | 77077-6023 |
| SHOEMAKER JOHN D & CTHLEEN A | 2206 SHADOWBRIAR DR | HOUSTON | TX | 77077-6015 |
| SILLS CHERYL | 12550 PIPING ROCK DR APT 18 | HOUSTON | TX | 77077-5847 |
| SIMOES LUIS E & DEBORAH | 12235 ROCKY KNOLL DR | HOUSTON | TX | 77077-5920 |
| SIMPSON CLARENCE & KATHRYN | 12158 ELLA LEE LN | HOUSTON | TX | 77077-6007 |
| SIMPSON MONICA | 2022 SHADYBRIAR DR | HOUSTON | TX | 77077-5910 |
| WONIDEMAGEGN DESSALEGN TAKELE | 12575 PIPING ROCK DR | HOUSTON | TX | 77077 |
| SINGLETARY ROBERT SCOTT & JESSICA L | 12503 BURGOYNE DR | HOUSTON | TX | 77077-5819 |
| SIRAKOV KIRIL D & DESISLAVA | 12006 ASHURST DR | HOUSTON | TX | 77077-6102 |
| SK & RZ LP | 4201 GARTH RD STE 211 | BAYTOWN | TX | 77521-3155 |
| SKLAR ALEC D | 2303 IVY GLEN DR | HOUSTON | TX | 77077-5918 |
| SKLUT ANNA R | 12591 PIPING ROCK DR | HOUSTON | TX | 77077-5831 |
| SKOLNAKORN JIRAPA | 113 E 25TH ST | HOUSTON | TX | 77008-2521 |
| SLJOKA MIRALEM & IVA | 2011 WILLOWLAKE DR | HOUSTON | TX | 77077-6025 |
| SMITH BRYAN M & MELISSA | 12411 BURGOYNE DR | HOUSTON | TX | 77077-5817 |
| SMITH DAVID HARVEY | 2315 WILLOW LAKE DR | HOUSTON | TX | 77077-6039 |
| SMITH LAURA ANN | 12211 ELLA LEE LN | HOUSTON | TX | 77077-5913 |
| SMITH MURRY STEVE & KAREN | 1907 ROUND LAKE DR | HOUSTON | TX | 77077-5907 |
| SMITH TRUST | 12503 MEADOW LAKE DR | HOUSTON | TX | 77077-5823 |
| SMITH ZACHARY W | 2210 CHERRY BEND DR | HOUSTON | TX | 77077-6106 |
| SNOWDEN ELLEN | 4101 DUBLIN BLVD STE F | DUBLIN | CA | 94568-4603 |
| SOMMERS ZOE | 2302 SILVER SAGE DR | HOUSTON | TX | 77077-6508 |
| SOUZA PAULO M & MARIA C | 12426 MEADOW LAKE DR | HOUSTON | TX | 77077-5822 |
| SOUZA PAULO MELLO E | 12419 OLYMPIA DR | HOUSTON | TX | 77077-5825 |
| SPARROW GREGORY H | 2207 GRAY FALLS DR | HOUSTON | TX | 77077-6111 |
| SPENCER KATHLEEN | 12211 MEADOW LAKE DR | HOUSTON | TX | 77077-5901 |
| SPERATI KARLA MARISA | 12410 PIPING ROCK DR | HOUSTON | TX | 77077-5830 |
| SPERLING SCOTT & D S | 1911 ROUND LAKE DR | HOUSTON | TX | 77077-5907 |
| SPINKS BRADY | 2222 ROUND LAKE DR | HOUSTON | TX | 77077-6129 |
| SQUIRES POLLYANA R | 12318 ROCKY KNOLL DR | HOUSTON | TX | 77077-5906 |
| SS WESTHEIMER MARKETPLACE LLC | 3657 BRIARPARK DR STE 188 | HOUSTON | TX | 77042-5267 |
| SSM VENTURES I LTD | 12455 WESTHEIMER RD | HOUSTON | TX | 77077-5805 |
| SSS WESTHEIMER MARKETPLACE LLC | 3657 BRIARPARK DR STE 188 | HOUSTON | TX | 77042-5267 |
| STACKEL WENDY J | 12210 BURGOYNE DR | HOUSTON | TX | 77077-5926 |
| STALLWORTH-SUMRALL GWEN S | 5042 KLEINWAY DR | HOUSTON | TX | 77066-4320 |
| STAMPS MATA N | 2310 SILVER SAGE DR | HOUSTON | TX | 77077-6508 |
| STATHI NESTORAS | 2235 ROUND LAKE DR | HOUSTON | TX | 77077-6128 |
| STCYR JANET L | 12411 OLYMPIA DR | HOUSTON | TX | 77077-5825 |
| STFCO ENTERPRISES LP % STEVE PURNELL | 8722 RICHMOND AVE | HOUSTON | TX | 77063-5631 |
| STEPHANOU JAMES B | 2003 WILLOWLAKE DR | HOUSTON | TX | 77077-6025 |
| STEPHANOU NICHOLAS J & MITSUKO % NICHOLAS & N | 12135 MEADOW LAKE DR | HOUSTON | TX | 77077-6008 |
| STEPHENS EDWARD A & MARY W | 2119 ASHGROVE DR | HOUSTON | TX | 77077-6016 |
| STEVENS GORDON D | 2207 CRYSTAL HILLS DR | HOUSTON | TX | 77077-5929 |
| STEWART ARIEL B | 11810 SOUTHLAKE DR UNIT D2 | HOUSTON | TX | 77077-6510 |
| STEWART BRANT & CHRISTINA | 2223 CHERRY BEND DR | HOUSTON | TX | 77077-6105 |
| STEWART JULIE & JOHN | 2203 SILVER SAGE DR | HOUSTON | TX | 77077-6130 |
| STILL JIM B & DEBBIE R | 12139 PIPING ROCK DR | HOUSTON | TX | 77077-6031 |
| STOREY ALAN & AMY L | 12418 ELLA LEE LN | HOUSTON | TX | 77077-5842 |
| STORMONTH MICHAEL W | 12323 ELLA LEE LN | HOUSTON | TX | 77077-5921 |
| RENNALLS NICOLE | 12219 BURGOYNE DR | HOUSTON | TX | 77077-5925 |
| STREMPER KENNETH | 12207 BURGOYNE DR | HOUSTON | TX | 77077-5925 |
| STRICKLAND JULIA A & L S | 12226 BURGOYNE DR | HOUSTON | TX | 77077-5926 |
| STRICKLAND ROBERT & YASMIN | 12114 BURGOYNE DR | HOUSTON | TX | 77077-6034 |
| SUNBLOSSOM GRAY FALLS 2550 LLC | 2828 ROGERDALE RD | HOUSTON | TX | 77042-3511 |
| SUSINSKAS THOMAS E | 12111 PIPING ROCK DR | HOUSTON | TX | 77077-6031 |
| SUTTLES BENJAMIN A | 2119 SHADYBRIAR DR | HOUSTON | TX | 77077-5911 |

APPENDIX T
Real Property Owners Within 2,500 Feet
Ultra Fine Cleaners

| OWNER NAME | MAILING ADDRESS | CITY | STATE | ZIP CODE |
|--|------------------------------|------------|-------|------------|
| SWANN EDWARD | 2311 SILVER SAGE DR | HOUSTON | TX | 77077-6507 |
| TAI FOO HWA & BEATRICE LEE | 2018 WILLOWLAKE DR | HOUSTON | TX | 77077-6026 |
| TAKAGI ATSUSHI & SARAH | 2110 SHADYBRIAR DR | HOUSTON | TX | 77077-5912 |
| TALBOT RICHARD E & ROSE | 12203 MEADOW LAKE DR | HOUSTON | TX | 77077-5901 |
| TANE QUEEN | 12211 OXFORD CRESCENT CIR | HOUSTON | TX | 77082-1775 |
| TAO SHA | 12258 OXFORD CRESCENT CIR | HOUSTON | TX | 77082-1774 |
| TEAM DE LA VEGA LLC | 4002 MANITOU DR | HOUSTON | TX | 77013-3618 |
| TEHRANI ARASH | 12114 MEADOW LAKE DR | HOUSTON | TX | 77077-6009 |
| TEHRANI KAZEM S | 19923 KELLICREEK DR | KATY | TX | 77450-5211 |
| TELDAR LAND COMPANY LLC | 5233 BELLAIRE BLVD STE B-319 | BELLAIRE | TX | 77401-3901 |
| TENAS SONIA E | 9668 LONGMONT | HOUSTON | TX | 77063-1029 |
| TENAX MANAGEMENT LP | 12126 WESTHEIMER RD STE 116 | HOUSTON | TX | 77077-6665 |
| TERAN REGINA M | 12142 BURGOPYNE DR | HOUSTON | TX | 77077-6034 |
| TERPINSKI CASPER & ANNA | 12334 BURGOPYNE DR | HOUSTON | TX | 77077-5924 |
| TEXAS RESTAURANT HOLDINGS LLC | 6161 SAVOY DR STE 1111 | HOUSTON | TX | 77036-3360 |
| TEXTER RHONDA P | 12515 OLYMPIA DR | HOUSTON | TX | 77077-5827 |
| THERIAC GLENN R & CAROL A C/O THERIAC REVOCABL | 12210 ELLA LEE LN | HOUSTON | TX | 77077-5922 |
| THOMAS LANCE N & MARGARET T | 12431 MEADOW LAKE DR | HOUSTON | TX | 77077-5821 |
| THOMPSON CURTIS W | 12239 OXFORD CRESCENT CIR | HOUSTON | TX | 77082-1775 |
| THOMPSON J R & JANET | 12507 BURGOPYNE DR | HOUSTON | TX | 77077-5819 |
| THOMPSON SUSAN L | 12110 ELLA LEE LN | HOUSTON | TX | 77077-6007 |
| THOMSON MARGARET | 2311 WILLOW LAKE DR | HOUSTON | TX | 77077-6039 |
| THREEFIVE HOLDINGS LLC | 11152 WESTHEIMER RD # 706 | HOUSTON | TX | 77042-3208 |
| THURMAN RICHARD K & LEANNAH R | 2006 WILLOWLAKE DR | HOUSTON | TX | 77077-6026 |
| TIPTON WILLIAM E JR & DONNA A | 2102 WILLOWLAKE DR | HOUSTON | TX | 77077-6024 |
| TORRES CARLOS ALEJANDRO | 12275 OXFORD CRESCENT CIR | HOUSTON | TX | 77082-1775 |
| TORRES GERARDO | 11804 SOUTHLAKE DR UNIT B2 | HOUSTON | TX | 77077-6510 |
| TORRES OSWALDO | 12302 ROCKY KNOLL DR | HOUSTON | TX | 77077-5906 |
| TOULOMBADJIAN VALERIE | 11904 SOUTHLAKE DR | HOUSTON | TX | 77077-6509 |
| TRAN ANNIE A | 3610 GREEN FIELDS DR | SUGAR LAND | TX | 77479-1901 |
| TRAN DUC & LIEN | 12335 PIPING ROCK DR | HOUSTON | TX | 77077-5919 |
| TRAN SUSAN | 2711 WOLLEMI PINE TRL | KATY | TX | 77493-4158 |
| TRAN VIET QUOC | 2027 GRAY FALLS DR | HOUSTON | TX | 77077-6107 |
| TRESKA CHARLES E | 2227 GRAY FALLS DR | HOUSTON | TX | 77077-6111 |
| TREVINO WILLIAM S | 12139 ELLA LEE LN | HOUSTON | TX | 77077-6032 |
| TRIBUCH KENNETH H & RITA B | 10803 PINE BAYOU ST | HOUSTON | TX | 77024-3018 |
| TRUONG HIEN THI | 1935 ROUND LAKE DR | HOUSTON | TX | 77077-5907 |
| TRUONG HIEN THI & LE HOANG BA | 12206 PIPING ROCK DR | HOUSTON | TX | 77077-5915 |
| TRUONG QUY N & LAN L | 12456 MEADOW LAKE DR | HOUSTON | TX | 77077-5822 |
| TSAI MORRIS & NANCY | 12139 MEADOW LAKE DR | HOUSTON | TX | 77077-6008 |
| TSAI SUSAN MEISEE | 2210 CRYSTAL HILLS DR | HOUSTON | TX | 77077-5929 |
| TSENG THUVAN THI & DENNY C | 2214 HOLLY KNOLL ST | HOUSTON | TX | 77077-6134 |
| TUCKER ROGER E & SONDRRA K | 12322 BURGOPYNE DR | HOUSTON | TX | 77077-5924 |
| TURNER GLORIA TREVINO | 12526 OLYMPIA DR | HOUSTON | TX | 77077-5828 |
| URIBE EKATERINA SEMONOVA | 10878 WESTHEIMER RD | HOUSTON | TX | 77042-3202 |
| URISTA CHARLINE A | 2218 ASHFORD HOLLOW LN | HOUSTON | TX | 77077-5814 |
| UY STEVE & ANNA | 12407 ROCKY KNOLL DR | HOUSTON | TX | 77077-5833 |
| VALENCIA ERIC | 12326 MEADOW LAKE DR | HOUSTON | TX | 77077-5904 |
| VAN DER VELDE NELSON A | 2230 SILVER SAGE DR | HOUSTON | TX | 77077-6131 |
| VANDERGRIEND MATTHEW & NICOLE | 2002 SHADYBRIAR DR | HOUSTON | TX | 77077-5910 |
| VANGEL A BIRALTCHANOV | 2102 ASHGROVE DR | HOUSTON | TX | 77077-6016 |
| VAUGHAN JOHN M | 12114 ELLA LEE LN | HOUSTON | TX | 77077-6007 |
| VENDITTI ANTHONY | 2103 ASHGROVE DR | HOUSTON | TX | 77077-6016 |
| VERGE CAPITAL INVESTMENTS LLC | 12011 WESTBRAE PKWY | HOUSTON | TX | 77031-3814 |
| VESPA VERA | 12119 PIPING ROCK DR | HOUSTON | TX | 77077-6031 |
| VICENTE KELLY C & RAUL N | 11820 SOUTHLAKE DR UNIT 2 | HOUSTON | TX | 77077-6509 |
| VIDA SARAH | 12571 PIPING ROCK DR | HOUSTON | TX | 77077-5831 |
| VIELMAN JEROME & JENNIFER | 12431 OLYMPIA DR | HOUSTON | TX | 77077-5825 |
| VIENS LINE | 13330 ANDERSON WOODS DR | HOUSTON | TX | 77070-2829 |
| VILES TAMARA L | 12123 ELLA LEE LN | HOUSTON | TX | 77077-6032 |
| VIN SEE PROPERTIES LLC | 27703 OSSINEKE DR | SPRING | TX | 77386-3785 |
| VIROBIK DANIEL & KIMBERLY | 1855 ROUND LAKE DR | HOUSTON | TX | 77077-5837 |
| VIVIAN JOHN ROBERT | 12443 MEADOW LAKE DR | HOUSTON | TX | 77077-5821 |
| VON BORSTEL D W & KATHLEEN | 12503 PIPING ROCK DR | HOUSTON | TX | 77077-5831 |

APPENDIX T
Real Property Owners Within 2,500 Feet
Ultra Fine Cleaners

| OWNER NAME | MAILING ADDRESS | CITY | STATE | ZIP CODE |
|--|-----------------------------|-----------------|-------|------------|
| VORWERK LORI & DOUGLAS A | 12331 PIPING ROCK DR | HOUSTON | TX | 77077-5919 |
| WADDELL THOMAS M | 12155 PIPING ROCK DR | HOUSTON | TX | 77077-6031 |
| WADHWA ANKUR | 2003 SHADOWBRIAR DR | HOUSTON | TX | 77077-6010 |
| WALDHELM JACK M JR | 2130 ASHFORD HOLLOW LN | HOUSTON | TX | 77077-5812 |
| WALKER DOUGLAS C & ALYSSA L | 2107 ASHGROVE DR | HOUSTON | TX | 77077-6016 |
| WAL-MART REAL EST BUS TR MS 0555 | PO BOX 8050 | BENTONVILLE | AR | 72712-8055 |
| WANG THERESA & IMING | 1939 ROUND LAKE DR | HOUSTON | TX | 77077-5907 |
| WARD CLIFFORD O | 12430 MEADOW LAKE DR | HOUSTON | TX | 77077-5822 |
| WARD RICHARD D | 2223 GRAY FALLS DR | HOUSTON | TX | 77077-6111 |
| WATERS JUDITH V | 12210 PIPING ROCK DR | HOUSTON | TX | 77077-5915 |
| WAY ROBERT | 2311 IVY GLEN DR | HOUSTON | TX | 77077-5918 |
| WEDEL DIANE C | 12215 MEADOW LAKE DR | HOUSTON | TX | 77077-5901 |
| WEHRLEY DALE E & MAGALI A | 1922 ROUND LAKE DR | HOUSTON | TX | 77077-5908 |
| WEICK LARRY & SHEILA | 12338 BURGOPYNE DR | HOUSTON | TX | 77077-5924 |
| WESTKIRK VENTRUES LTD | 1800 WEST LOOP S STE 1850 | HOUSTON | TX | 77027-3258 |
| WESTKIRK VENTURES LTD | 1800 WEST LOOP S STE 1850 | HOUSTON | TX | 77027-3258 |
| WESTPORT AUTOMOTIVE SALES GROUP LLC | 742 W 18TH ST | HOUSTON | TX | 77008-3530 |
| WESTSHAD LLC % MISSION SHORE MGMT LLC | 2368 RICE BLVD STE A | HOUSTON | TX | 77005-2600 |
| WHALEY LAUREN | 12400 OVERBROOK LN | HOUSTON | TX | 77077-5800 |
| WHITAKER INTERESTS LTD | 5902 WINSOME LN | HOUSTON | TX | 77057-5998 |
| WHITE BOBBIE C | 12422 OLYMPIA DR | HOUSTON | TX | 77077-5826 |
| WHITE JANET S | 2202 CHERRY BEND DR | HOUSTON | TX | 77077-6106 |
| WHITE KALEBYRA R | 2119 CHERRY BEND DR | HOUSTON | TX | 77077-6103 |
| WICKMAN CORBIN P & AMANDA C | 2206 CHERRY BEND DR | HOUSTON | TX | 77077-6106 |
| WIGGINS BARRY | 12257 OXFORD CRESCENT CIR | HOUSTON | TX | 77082-1775 |
| WILHITE MICHAEL JAMES | 12135 BURGOPYNE DR | HOUSTON | TX | 77077-6033 |
| WILLIAMS EVA D & WILLIAM T | 201 SANDY CV | ROCKPORT | TX | 78382-9772 |
| WILLIAMS JEFFREY S & RITA | 2015 SHADYBRIAR DR | HOUSTON | TX | 77077-5909 |
| WILLIAMS PAGE S | 2234 ASHFORD HOLLOW LN | HOUSTON | TX | 77077-5814 |
| WILLIAMS PATRICIA TINER | 12219 PIPING ROCK DR | HOUSTON | TX | 77077-5927 |
| WILLIAMS RICHARD & TERESA WILLIAMS FAMILY LIVING | 1930 ROUND LAKE DR | HOUSTON | TX | 77077-5908 |
| WILLIAMS RICHARD L | 3006 WELSH AVE | COLLEGE STATION | TX | 77845-7916 |
| WILLIAMS THOMAS P & NOREEN H | 12106 PIPING ROCK DR | HOUSTON | TX | 77077-6018 |
| WILSON ALICE F | 12506 MEADOW LAKE DR | HOUSTON | TX | 77077-5824 |
| WILSON CHARLES O & DARLENE | 2122 ROUND LAKE DR | HOUSTON | TX | 77077-6127 |
| WILSON ERIC J JR & DEBBIE % WILSON FAMILY LIVING | 2111 CHERRY BEND DR | HOUSTON | TX | 77077-6103 |
| WITHEREL MATTHEW L & BETH A | 2007 WILLOWLAKE DR | HOUSTON | TX | 77077-6025 |
| WITTROCK KELLY J & TONI | 12306 ELLA LEE LN | HOUSTON | TX | 77077-5914 |
| WOHLFAHRT JONATHAN A | 12422 PIPING ROCK DR | HOUSTON | TX | 77077-5830 |
| WONG LILY MAY | 12307 MEADOW LAKE DR | HOUSTON | TX | 77077-5903 |
| WOODS LINDA A | 12322 MEADOW LAKE DR | HOUSTON | TX | 77077-5904 |
| WOODS NANCY L | 2206 GRAY FALLS DR | HOUSTON | TX | 77077-6112 |
| WOODSON LINDA | 12106 MEADOW LAKE DR | HOUSTON | TX | 77077-6009 |
| WW RENAISSANCE AT SHADOW LAKE | 500 THROCKMORTON ST STE 300 | FORT WORTH | TX | 76102-3745 |
| WYATT JON HOWARD | 2242 KINBROOK DR | HOUSTON | TX | 77077-6115 |
| WYLIE JOHN C & PATRICIA F | 2023 WILLOWLAKE DR | HOUSTON | TX | 77077-6025 |
| YANG GILBERT | 1926 ROUND LAKE DR | HOUSTON | TX | 77077-5908 |
| YHR MASON ROAD PARTNERS LP | 2410 SMITH ST | HOUSTON | TX | 77006-2316 |
| YI KIMBERLY | 11911 SOUTHLAKE DR UNIT D1 | HOUSTON | TX | 77077-6511 |
| YI KIMBERLY K | 11911 SOUTHLAKE DR | HOUSTON | TX | 77077-6511 |
| YOUNKER PAUL | 12114 ROCKY KNOLL DR | HOUSTON | TX | 77077-6020 |
| YOWELL KRISTIN | 2211 CHERRY BEND DR | HOUSTON | TX | 77077-6105 |
| YU LU | 12205 OXFORD CRESCENT CIR | HOUSTON | TX | 77082-1775 |
| YUAN JEFFREY I | 12155 ELLA LEE LN | HOUSTON | TX | 77077-6032 |
| YU-LIEN WEI | 3634 BARKERS RUN DR | HOUSTON | TX | 77084-7882 |
| YUNG TIN WOO | 12130 BURGOPYNE DR | HOUSTON | TX | 77077-6034 |
| ZAKHIREH REZA | 11010 S COUNTRY SQUIRE ST | HOUSTON | TX | 77024-7405 |
| ZAKI KARIM S | 1518 DARNLEY LN | HOUSTON | TX | 77077-1827 |
| ZARAH LP | 12141 WESTHEIMER RD | HOUSTON | TX | 77077-6607 |
| ZARAKHSH MASOUD | 16114 HALPREN FALLS LN | CYPRESS | TX | 77429-6802 |
| ZEPEDA ROSENDO JR & GRACIELA F | 12414 BURGOPYNE DR | HOUSTON | TX | 77077-5818 |
| ZHANG CHUN | 1211 MELFORD DR | HOUSTON | TX | 77077-1544 |
| ZHAO HOWARD HAI ESTATE OF | 104 BALCORT DR | PRINCETON | NJ | 08540- |
| ZHAO YUEXI | 2119 GRAY FALLS DR | HOUSTON | TX | 77077-6109 |

APPENDIX T
Real Property Owners Within 2,500 Feet
Ultra Fine Cleaners

| OWNER NAME | MAILING ADDRESS | CITY | STATE | ZIP CODE |
|--------------|------------------|---------|-------|------------|
| ZHOU MINLING | 12123 OLYMPIA DR | HOUSTON | TX | 77077-6017 |

APPENDIX U

APPENDIX U

The following statement signed and sealed by a licensed professional engineer or licensed professional geoscientist authorized to practice in the State of Texas with expertise in environmental remediation:

*“To the best of my knowledge and belief, based upon a review of all public and private records and other information sources available to me in the exercise of due diligence, the opinions stated and conclusions made in this application are supported by such information, and the technical and scientific information submitted with the application is true, accurate and complete. Based on such review, the contaminants of concern from sources on the designated property or migrating from or through the designated property more likely than not **do not exceed** a non-ingestion protective concentration level on property beyond the boundaries of the designated property”*

By: _____

*Edward W. James, P.G.
Principal
Terracon Consultants, Inc.*

Date: _____

APPENDIX V

APPENDIX V

If the licensed professional engineer or licensed professional geoscientist determines that contaminants of concern from sources on the designated property are migrating from or through the designated property more likely than not do exceed a non-ingestion protective concentration level on property beyond the boundary of the designated property, then the applicant must:

- a. Specify the name and address of the owner of each property.*
- b. Send a copy of the application to the owner of the property with the notice of the public meeting.*
- c. Provide documentation that the designated property has been included in a state or federal program that requires that the entire non-ingestion protective concentration level exceedance zone be addressed to the satisfaction of the agency administering the program, along with documentation of the estimated time period in which it is to be addressed. An example of such a program is the Texas Voluntary Cleanup Program (section 361.501 of the Texas Health and Safety Code, as may be amended from time to time).*
- d. Provide documentation upon completion of the state or federal program showing that the non-ingestion protective concentration level exceedances have been addressed to the satisfaction of the agency administering the program.*

Results of the assessment activities completed in connection with the designated property have not identified non-ingestion PCL exceedances within or beyond the boundary of the designated property.

APPENDIX W

Appendix W – Accuracy of Information

I certify under penalty of law that this application and all attachments were prepared under my direction or supervision in a manner designed to assure that qualified personnel properly gathered and evaluated the information submitted. Based on my inquiry of the persons responsible for gathering and evaluating the information, the information submitted is, to the best of my knowledge and belief, true, accurate and complete. I am aware that there are significant penalties for submitting false information, including the possibility of a fine and imprisonment for knowing violation.

(Applicant's Name)

(Title)

(Company)

Signature: _____ Date: _____

State of Texas §

County of Harris §
 §



(Seal)

This instrument was acknowledged before me on this day the ___ day of _____, 20__ by

(Print)

NOTARY PUBLIC, STATE OF TEXAS

Printed/Typed Name of Notary

My commission expires: _____

APPENDIX X

Appendix X – Signed Restrictive Covenant

I certify under penalty of law that I, the undersigned, as the real property owner or authorized agent of the designated property listed herein, have the legal authority and do agree to prohibit the use of designated groundwater in support of the Municipal Setting Designation by the Texas Commission on Environmental Quality.

(Owner or Authorized Agent's Name)

(Title)

(Company)

Signature: _____ Date: _____

If authorized agent, provide proof of legal authorization instrument in the application under appendix x.

State of Texas §

County of Harris §
 §



(Seal)

This instrument was acknowledged before me on this day the ___ day of _____, 20__ by

(Print)

NOTARY PUBLIC, STATE OF TEXAS

Printed/Typed Name of Notary

My commission expires: _____

APPENDIX Y

APPENDIX Y

If the plume extends beyond the limits of property owners listed in this application, list the owners of the additional property beneath which the plume(s) extend(s), and a summary of interactions with those property owners about the plume(s) and this MSD application. Please Note: You are not required under this item to notify affected property owners, only to provide a summary of who affected property owners are, and if there have been any communications. No contact can be an acceptable answer.

The groundwater plume does not extend beyond the limits of the designated property.

APPENDIX Z

APPENDIX Z

A CD (or other device) containing the pdf file of the application, Excel spreadsheet of water well owners and property owners for mailing notices.

A thumb drive containing the requested files is enclosed.