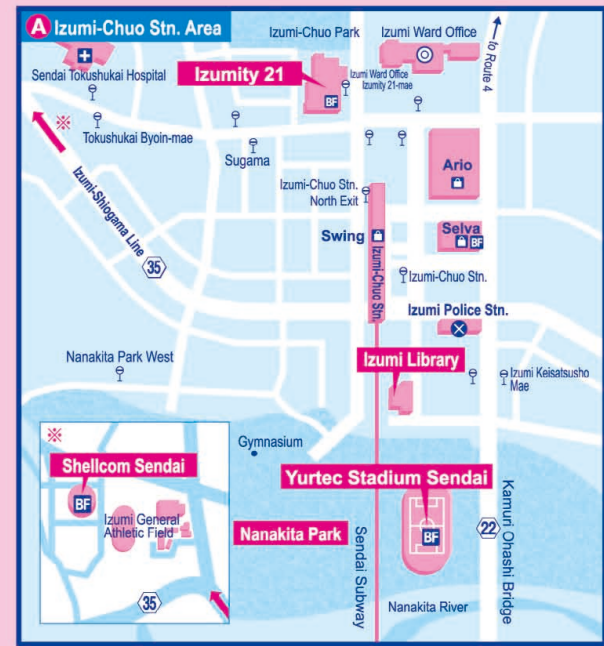
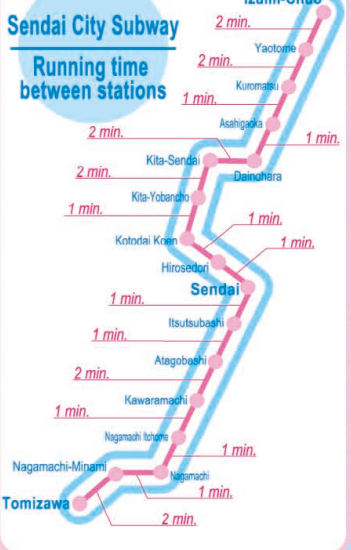
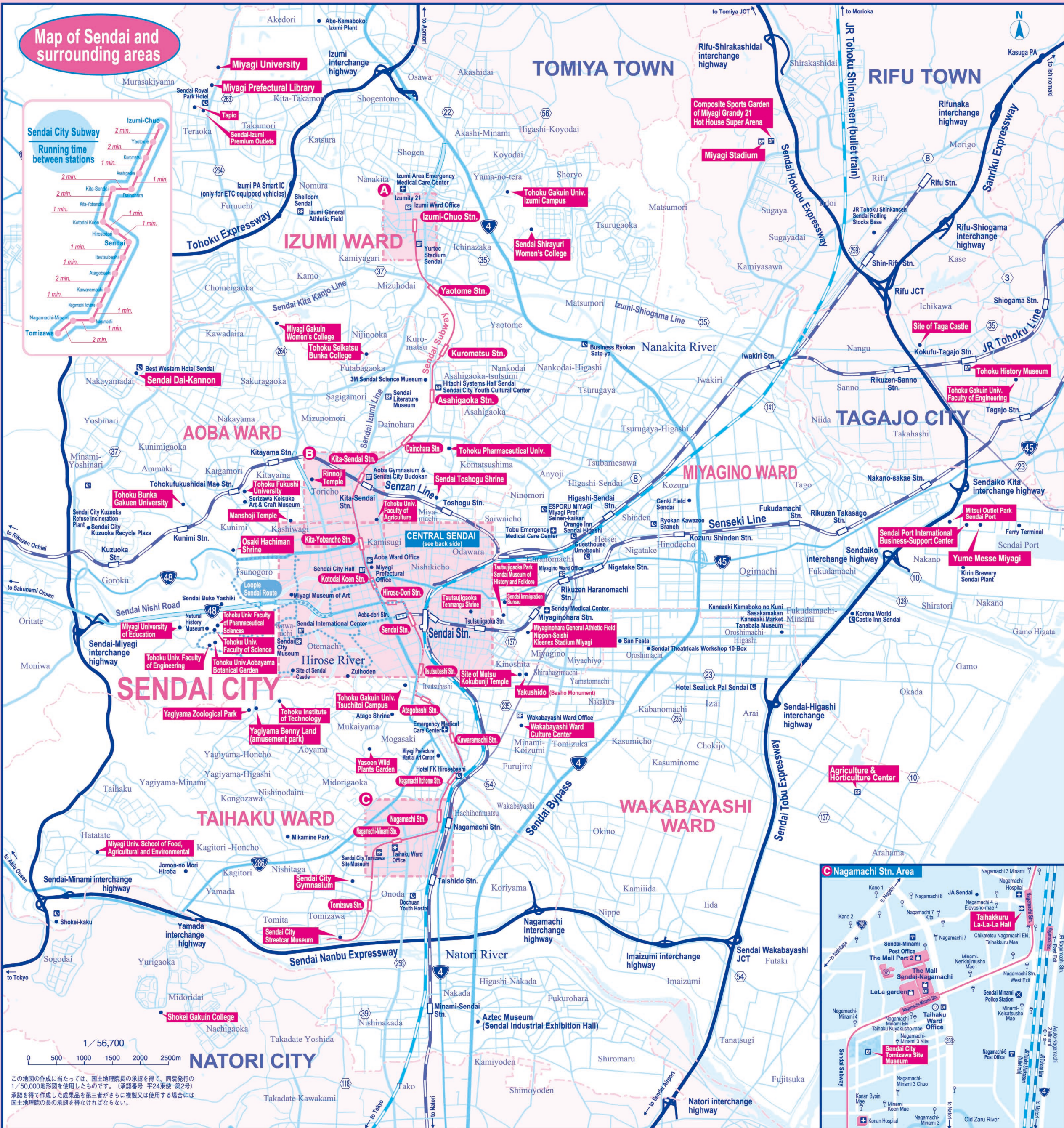


Map of Sendai and surrounding areas

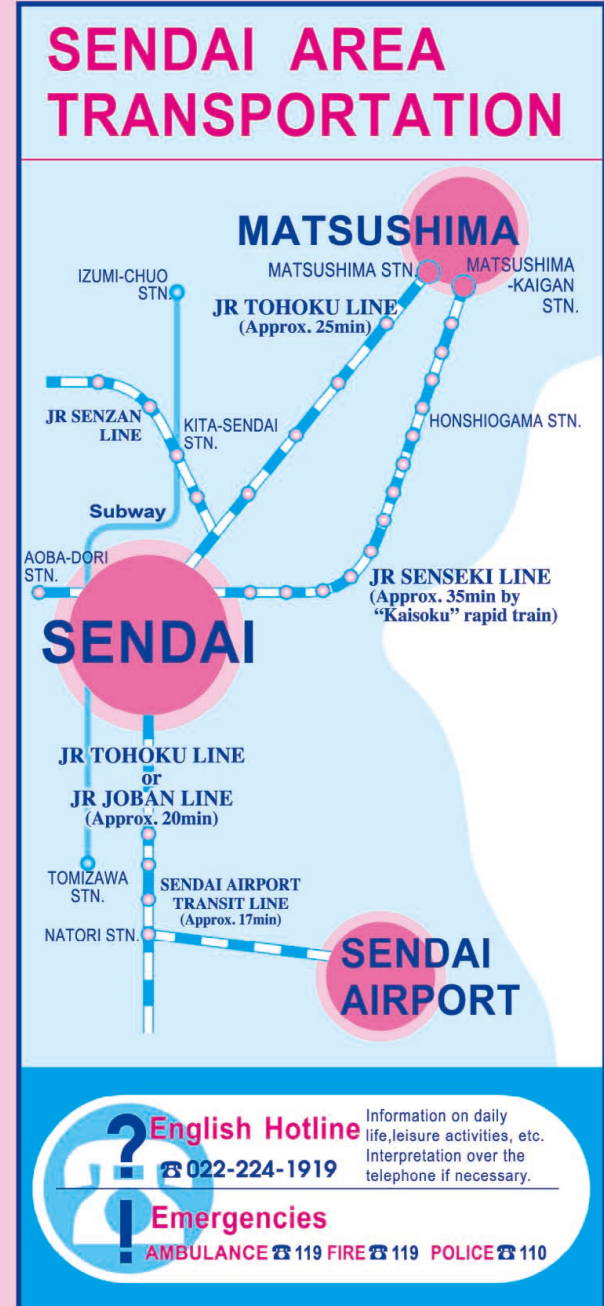


Packed with useful information!

Sendai City Map

Public Interest Incorporated Foundation
Sendai Tourism & Convention Bureau

(Published July 2018)



Around Sendai Station

- Bus Depot for Tohoku Express Bus (Sendai-Hamamatsu-cho, Tokyo)
- Bus Depot for the High-Speed Intercity Express (Miyagi Kotsu, etc)
- Bus Depot for LOOPLE SENDAI
- Bus Depot for the Miyagi Kotsu Sightseeing Bus
- Bus Depot for the Intercity Express (Furukawa, Tsukidate, etc.)
- Bus Depot for the High-Speed Intercity Express (JR Bus, etc.)

City Bus and Subway General Information Center	Tel. 022-222-2256
Miyagi Kotsu-Head Office (Closed on Sat., Sun. & public holidays)	Tel. 022-771-5310
Sendai-eki-mae Bus Terminal	Tel. 022-267-1777
Miyagi Prefecture Taxi Association	Tel. 022-256-0356
JR East Infoline	Tel. 050-2016-1600
Sendai City Transportation Bureau JR Sendai Sta.	Tel. 022-227-7068
West Exit Bus Pool Information Center	Tel. 022-222-4069
Sendai Tourist Information Center	Tel. 022-256-6646
JR Bus Tohoku Sendai-eki-Higashiguchi Information Office	Tel. 022-256-6646

Visits to prominent sightseeing spots in the city of trees.

"LOOPLE SENDAI"

Sendai Station → Aoba-dori Ave./Ichibancho → Banzaicho → Zuirin Museum → Sendai City Museum/Sendai International Center → "Temporary" Site of Sendai Castle → Tohoku Univ. Acabiyama Botanical Garden's Gate → Tohoku University's Museum of Natural History → NikoMiyagi-giken Bijutsukan Mae → Kazuo Kono/Sanyuzo Sanyuzokudate Mae → Osaki Hachimangu Mae → NikoMiyagi-giken Bijutsukan Mae → Sendai Meshihaque → Jazandori Ave./Sendai City Hall → Subway-Hirose-dori → Sendai Station

*Time schedule: departs from west bus terminal (No.15-3) every 20 or 30 minutes, from 5:00 AM to 4:00 PM. *Operates at 20 min intervals in August.

*Fare: One-day pass 600 yen (junior high school students and above), 300 yen (elementary school students and below)

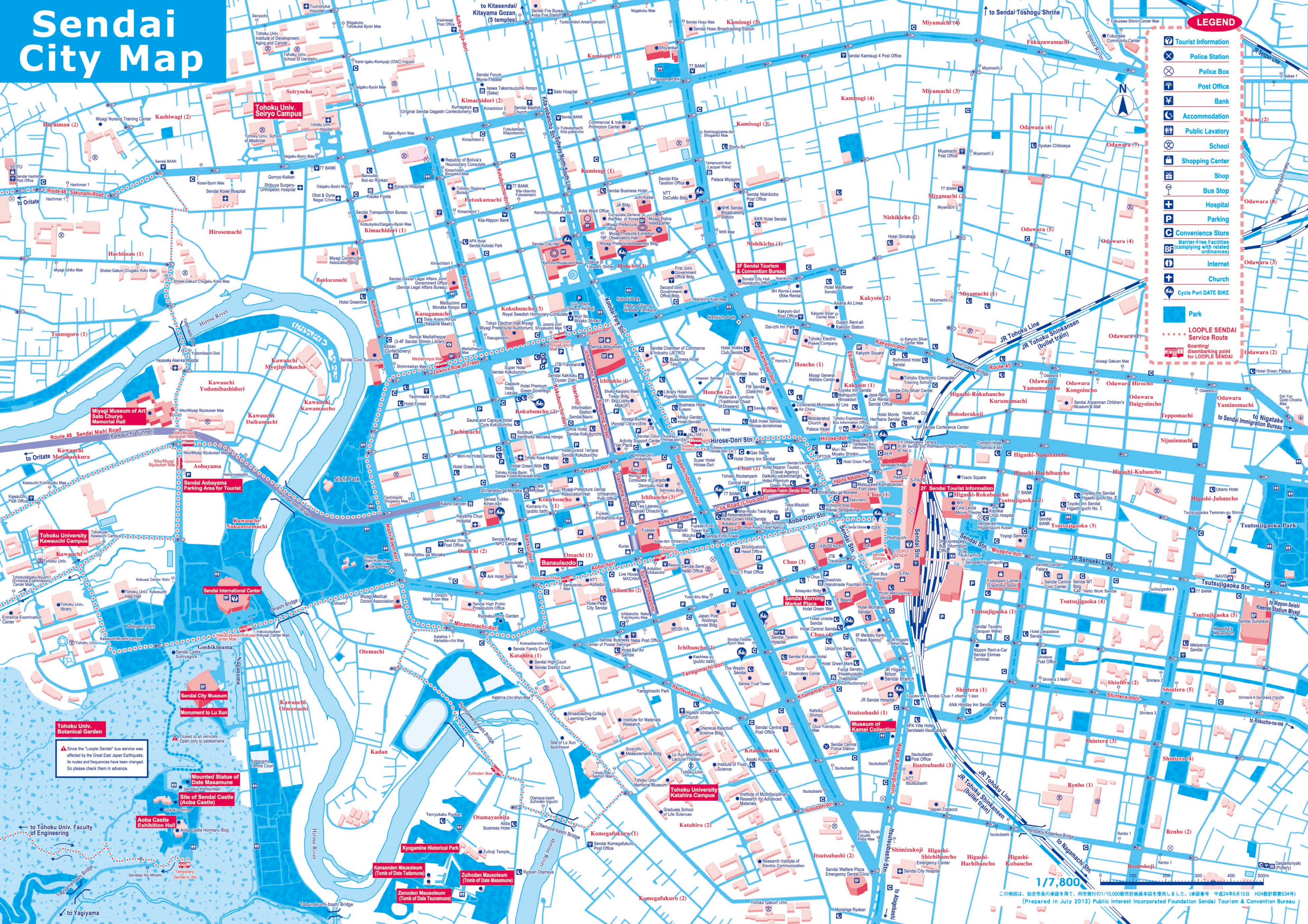
†Ticket for one ride 250 yen (junior high school students and above), 130 yen (elementary school students and below)

この地図の作成に当たっては、国土地理院の承認を得て、同院発行の1/50,000地形図を使用しました。 (承認番号 平24東使 第2号) 承認を得て作成した成果品を第三者がさらに複製又は使用する場合には、国土地理院の承認を得なければならない。

Sendai City Map

LEGEND

- Tourist Information
- Police Station
- Police Box
- Post Office
- Bank
- Accommodation
- Public Lavatory
- School
- Shopping Center
- Shop
- Bus Stop
- Hospital
- Parking
- Convenience Store
- Barrier-Free Facilities (complying with related ordinances)
- Internet
- Church
- Cycle Port DATE BIKE
- Park
- LOOPLE SENDAI Service Route
- Boarding/disembarking point for LOOPLE SENDAI



Tohoku Univ. Botanical Garden
Since the "Loopse Sendai" bus service was affected by the Great East Japan Earthquake, its routes and frequencies have been changed. So please check them in advance.

Mounted Statue of Date Masamune
Sensio Kenbunkan

Site of Sendai Castle (Aoba Castle)
Gokuji Shrine

Aoba Castle Exhibition Hall
Aoba Castle Honmaru Bldg.

Kansenden Mausoleum (Tomb of Date Tadamune)
Zuihoden Mausoleum (Tomb of Date Masamune)

Zenoden Mausoleum (Tomb of Date Tsunamune)