



2016 - 2017



Municipality of Anchorage

SAFE ROUTES TO SCHOOL MANUAL



FOREWORD

The **2016-2017 Safe Routes To Schools Manual** provides routing information for students traveling to and from school. The manual includes information that will assist students who walk to school. Students should always cross streets at designated locations such as over/underpasses, signalized intersections, all-way stops, school zones and crossing guard locations. A key map is provided to assist with the interpretation of the walking route maps. Please take a few moments to review the key map with your child. The map details safe walking tips for your child if he or she walks to school, such as instructions on the proper way to cross at signalized intersections.

The Municipal Traffic Department reviews each school zone every summer to ensure all signs, crosswalks and markings are in good condition and in place for the upcoming school year. However, field conditions can occasionally change due to construction projects or road maintenance. For these reasons, parents should monitor the walking routes and assist their child in making proper decisions when selecting the safest route to school.

If any discrepancies are noted when reviewing the school maps, please contact the Municipal Traffic Department at 343-8406.

TABLE OF CONTENTS

<u>School Calendar</u>	1
<u>School List</u>	2
Phone Numbers	
Fax Numbers	
Principals	
Addresses	
<u>School Attendance Boundary Maps</u>	4
<u>School Day Schedule</u>	9
<u>School Crossing Guard Locations</u>	10
<u>School Flasher Schedule</u>	11
<u>Pedestrian Route Maps</u>	
How to Use This Map	14
Abbott Loop	15
Airport Heights.....	16
Alpenglow.....	17
Aurora.....	Military
Baxter.....	18
Bayshore	19
Bear Valley	All Bussed
Birchwood.....	All Bussed
Bowman	20
Campbell	21
Chester Valley	22
Chinook	23
Chugach Optional.....	Optional
Chugiak	24
College Gate.....	25
Creekside	26
Denali	27
Eagle River	28
Fairview.....	29
Fire Lake.....	30
Girdwood (K-8)	31
Gladys Wood.....	32
Government Hill.....	33
Homestead	34
Huffman.....	35
Inlet View	36
Kasuun	37

Kincaid.....	38
Klatt	39
Lake Hood	40
Lake Otis	41
Mount Illiamna	Military
Mount Spurr.....	Military
Mountain View	42
Muldoon.....	43
North Star	44
Northern Lights ABC.....	Optional
Northwood	45
Nunaka Valley	46
O'Malley	47
Oceanview.....	48
Orion.....	Military
Ptarmigan	49
Rabbit Creek.....	50
Ravenwood.....	51
Rogers Park.....	52
Russian Jack	53
Sand Lake	54
Scenic Park	55
Spring Hill	56
Susitna	57
Taku	58
Trailside.....	59
Tudor	60
Turnagain	61
Tyson.....	62
Ursa Major	Military
Ursa Minor	Military
Williwaw.....	63
Willowcrest	64
Wonder Park.....	65
<u>Pedestrian Route Maps for Middle Schools</u>	
How to Use This Map	66
Begich	67
Central	68
Clark	69
Goldenview.....	70
Gruening.....	71

Hanshew.....	72
Mears	73
Mirror Lake	74
Romig.....	75
Wendler.....	76
<u>Pedestrian Route Maps for High Schools</u>	
How to Use This Map	77
Bartlett	78
Chugiak	79
Dimond.....	80
Eagle River.....	81
East.....	82
Service	83
South.....	84
West	85



Anchorage School District

2016-17 School Year Calendar*

S M T W T F S

July

					1	2
3	4	5	6	7	8	9
10	11	12	13	14	15	16
17	18	19	20	21	22	23
24	25	26	27	28	29	30
31						

August

	1	2	3	4	5	6
7	8	9	10	11	12	13
14	15	16	17	18	19	20
21	(22	23	24	25	26	27
28	K-1	30	31			

September

				1	2	3
4	5	6	7	8	9	10
11	12	13	14	15	16	17
18	19	20	21	22	23	24
25	26	27	28	29	30	

October

						1
2	3	4	5	6	7	8
9	10	11	12	13	14	15
16	17	18	19	20	21	22
23	(24	25	26	27	28	29
30	31					

November

		1	2	3	4	5
6	7	8	9	10	11	12
13	14	15	16	17	18	19
20	21	22	23	24	25	26
27	28	29	30			

December

				1	2	3
4	5	6	7	8	9	10
11	12	13	14	15	16	17
18	19	20	21	22	23	24
25	26	27	28	29	30	31

JULY

4 Independence Day holiday

AUGUST

17 Teachers' first day

18-19 State released professional development day**

22 Classes begin

29 Classes begin for K-1†

SEPTEMBER

5 Labor Day holiday**

OCTOBER

21 State released professional development day. End of first quarter.**

26-27 Parent conference days. School schedules and student-release times vary. Check with your school for specific schedule.

28 State released professional development day.**

NOVEMBER

11 State released professional development day.**

24-25 Thanksgiving holiday**

DECEMBER

22 Classes end

23 State released grade reporting day. End of second quarter**

26-30 Winter break**

JANUARY

2-6 Winter break** (cont.)

9 Classes begin

16 Martin Luther King Jr. holiday**

FEBRUARY

20 Presidents Day holiday**

22-23 Parent conference days. School schedules and student-release times vary. Check with your school for specific schedule.

24 State released professional development day.**

MARCH

10 State released grade reporting day. End of third quarter**

13-17 Spring Break**

MAY

24 Classes end. End of fourth quarter

25 Teachers' last day.

29 Memorial Day holiday

() Beginning, end of quarter

S M T W T F S

January

1	2	3	4	5	6	7
8	(9	10	11	12	13	14
15	16	17	18	19	20	21
22	23	24	25	26	27	28
29	30	31				

February

			1	2	3	4
5	6	7	8	9	10	11
12	13	14	15	16	17	18
19	20	21	22	23	24	25
26	27	28				

March

			1	2	3	4
5	6	7	8	9	10	11
12	13	14	15	16	17	18
19	(20	21	22	23	24	25
26	27	28	29	30	31	

April

						1
2	3	4	5	6	7	8
9	10	11	12	13	14	15
16	17	18	19	20	21	22
23	24	25	26	27	28	29
30						

May

		1	2	3	4	5	6
7	8	9	10	11	12	13	14
15	16	17	18	19	20	21	22
23	24	25	26	27	28	29	30
31							

June

				1	2	3
4	5	6	7	8	9	10
11	12	13	14	15	16	17
18	19	20	21	22	23	24
25	26	27	28	29	30	



2016-2017 School List Anchorage School District - Anchorage Alaska

7/19/16

Code	School	Phone	Fax	Principal	Mailing Address	Zip
Elementary Schools						
100	Abbott Loop, K-6	742-5400	742-5411	Arthur Sosa	8427 Lake Otis Pkwy.	99507-3599
110	Airport Heights, K-6	742-4550	742-4570	Mike Webb	1510 Alder Dr.	99508-2999
112	Alpenglow, K-6	742-3300	742-3348	Denise Demetree	19201 Driftwood Bay Dr., Eagle River	99577-8579
114	Aurora, K-6	742-0300	742-0322	Debra Washington	5085 10th St., JBER	99506-1199
115	Baxter, K-6	742-1750	742-1777	Dawn Campbell	2991 Baxter Rd.	99504-3999
116	Bayshore, K-6	742-5360	742-5399	Heidi Packer	10500 Bayshore Dr.	99515-2400
118	Bear Valley, K-6	742-5900	742-5909	Lisa Huffman	15001 Mountain Air Dr.	99516-4400
120	Birchwood ABC, K-6 *	742-3450	742-3495	Lynn Mayberry-Burke	17010 Birchtree St., Chugiak	99567-6746
125	Bowman, K-6 *	742-5600	742-5611	Patrick Freeman	11700 Gregory Rd.	99516-1907
130	Campbell, K-6	742-5560	742-5575	Michelle Johansen	7206 Rovenna St.	99518-2176
140	Chester Valley, K-5	742-0335	742-0350	Adrienne Grenier	1751 Patterson St.	99504-2799
150	Chinook, K-6 *	742-6700	742-6722	Anita Stevens	3101 W. 88th Ave.	99502-5396
160	Chugach Optional, K-6 *	742-3730	742-3747	Clare Fulp	1205 E. St.	99501-4499
170	Chugiak, K-5 *	742-3400	742-3411	Sarah Alvarez	19932 Old Glenn Hwy., Chugiak	99567-6460
174	College Gate, K-6	742-1500	742-1515	Darrell Berntsen	3101 Sunflower St.	99508-4794
180	Creekside Park, K-5	742-1550	742-1577	Tim Andrew	7500 E. 6th Ave.	99504-1999
190	Denali, K-6 *	742-4500	742-4520	Ruth Dene	952 Cordova St.	99501-3785
200	Eagle River, K-6 *	742-3000	742-3020	Lisa Losordo-Santo	10900 Old Eagle River Rd., Eagle River	99577-8096
210	Fairview, K-6	742-7600	742-7616	Dianne Orr	1327 Nelchina St.	99501-4896
215	Fire Lake, K-5	742-3350	742-3366	Lindsay Henry	P.O. Box 772569, Eagle River	99577-2569
220	Girdwood, K-8	742-5300	742-5320	Erik Viste	P.O. Box 189, Girdwood	99587-0189
418	Gladys Wood, K-6	742-6760	742-6779	Cindy Henry	7001 Cranberry St.	99502-3199
230	Government Hill, K-6 *	742-5000	742-5015	Mandy Clark	525 Bluff Dr.	99501-1198
235	Homestead, K-6	742-3550	742-3567	Jane Shepherd Stuart	18001 Baronoff Ave., Eagle River	99577-8299
237	Huffman, K-6	742-5650	742-5660	Chris Opitz	12000 Lorraine St.	99516-2100
240	Inlet View, K-6	742-7630	742-7650	Bonnie Goen	1219 N. St.	99501-4299
242	Kasuun, K-6	349-9444	349-9402	Michael Day	4000 E. 68th Ave.	99507-2530
246	Kincaid, K-6	245-5530	245-5535	Shannon Gallagher	4900 Raspberry Rd.	99502-1900
245	Klatt, K-6	742-5750	742-5757	Linson Thompson	11900 Puma St.	99515-3200
248	Lake Hood, K-6	245-5521	245-5528	Michael Thomas	3601 W. 40th Ave.	99517-2702
250	Lake Otis, K-6	742-7400	742-7407	Doug Gray	3331 Lake Otis Pkwy.	99508-4598
260	Mountain View, K-5	742-3900	742-3911	Chris Woodward	4005 McPhee Ave.	99508-1499
663	Mt. Iliamna, K-5	742-0100	742-0114	Denise Carpentier	4140 Eaker Ave., JBER	99506-1499
257	Mt. Spurr, K-6	742-0200	742-0215	Bill Schildbach	8414 McGuire Ave., JBER	99506-1299
270	Muldoon, K-5	742-1460	742-1477	Leroy Grant	525 Cherry St.	99504-2199
280	North Star, K-6	742-3800	742-3822	Marcus Wilson	605 W. Fireweed Ln.	99503-1998
290	Northern Lights ABC, K-8 *	742-7500	742-7530	Karen Wallace	2424 E. Dowling Rd.	99507-1972
300	Northwood ABC, K-6 *	742-6800	742-6822	Deanna Beck	4807 Northwood Dr.	99517-3145
310	Nunaka Valley, K-5	742-0366	742-0393	Tim Blake	1905 Twining Dr.	99504-3099
320	O'Malley, K-6	742-5800	742-5822	Kelly Eagleton	11100 Rockridge Dr.	99516-1884
315	Ocean View, K-6	742-5850	742-5885	Heather Jones	11911 Johns Rd.	99515-3438
324	Orion, K-6	742-0250	742-0265	Heather Mildon	5112 Arctic Warrior Dr., JBER	99506-1498
328	Ptarmigan, K-5	742-0400	742-0425	Lori Cheek	888 Edward St.	99504-1699
330	Rabbit Creek, K-6	742-5700	742-5711	Greg Balcao	13650 Lake Otis Pkwy.	99516-3400
335	Ravenwood, K-6	742-3250	742-3260	TBA	9500 Wren Ln., Eagle River	99577-8737
340	Rogers Park, K-6	742-4800	742-4815	Dan Barker	1400 E. Northern Lights Blvd.	99508-4281
345	Russian Jack, K-5	742-1300	742-1341	Elizabeth Hornbuckle	4300 E. 20th Ave.	99508-3598
350	Sand Lake, K-6 *	243-2161	243-6025	TBA	7500 Jewel Lake Rd.	99502-2878
360	Scenic Park, K-5	742-1650	742-1677	Jennifer Schmitz	3933 Patterson St.	99504-4599
362	Spring Hill, K-6	742-5450	742-5477	Lana Bailey	9911 Lake Otis Pkwy.	99507-4251
364	Susitna, K-5 *	742-1400	742-1418	Diane Hoffbauer	7500 Tyone Ct.	99504-3299
365	Taku, K-6	742-5940	742-5959	Kelly Ramey	701 E. 72nd Ave.	99518-2806
363	Trailside, K-6	742-5500	742-5511	Mary Ellison	5151 Abbott Rd.	99507-4379
370	Tudor, K-6	742-1050	742-1066	Nicole Sommerville	1666 Cache Dr.	99507-1399
380	Turnagain, K-6	742-7200	742-7207	Carissa Cote	3500 W. Northern Lights Blvd.	99517-3318
384	Tyson, K-5	742-8000	742-8008	John Kito	2801 Richmond Ave.	99508-1099

* This school offers a partial or full alternative program such as language immersion, open optional, back-to-basic, science and math emphasis, or School-Within-a School. Contact school for more information.



2016-2017 School List Anchorage School District - Anchorage Alaska

7/19/16

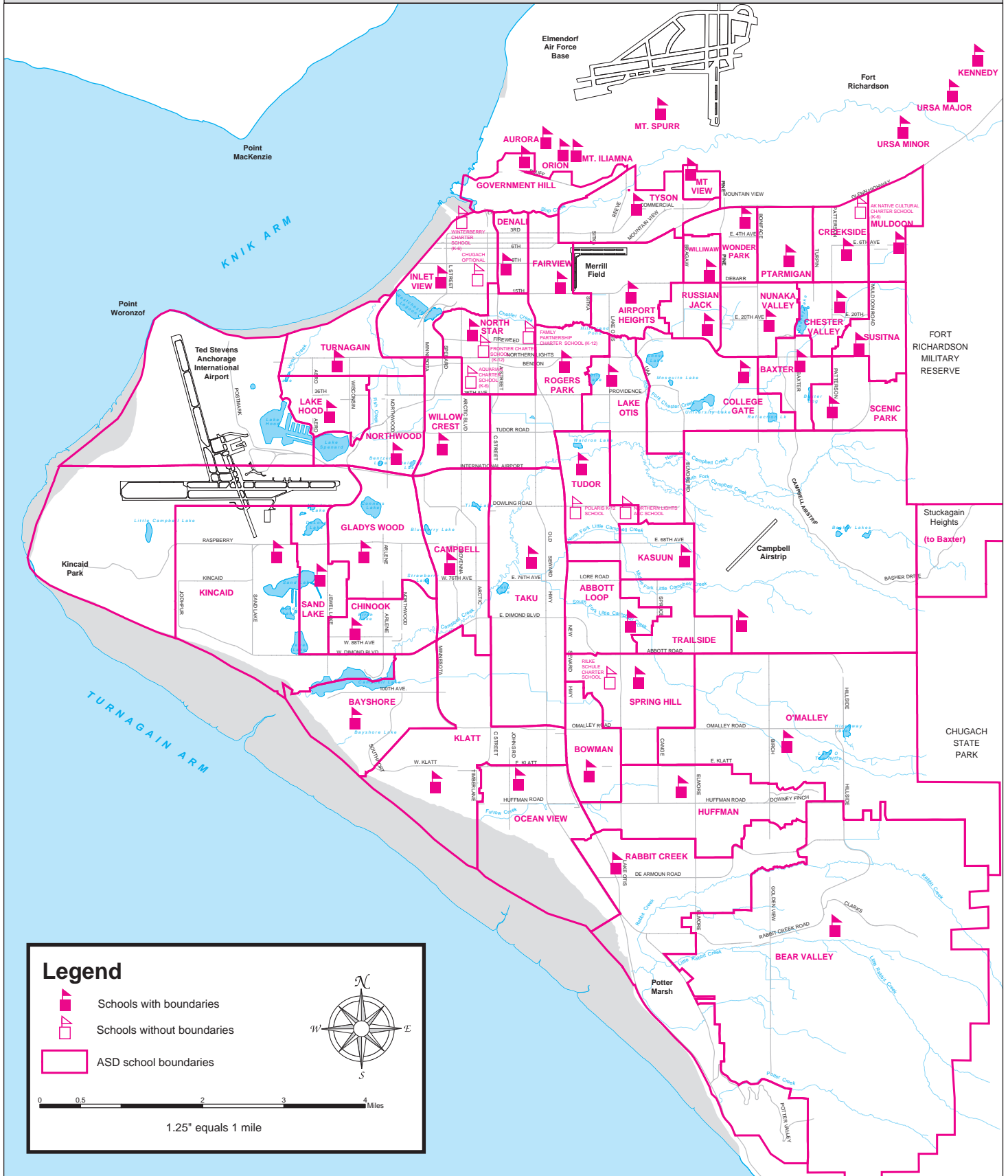
Code	School	Phone	Fax	Principal	Mailing Address	Zip
Elementary Schools continued						
386	Ursa Major, K-6	742-1600	742-1616	Ben Hardwick	454 Dyea Ave., JBER	99505-1198
388	Ursa Minor, K-6	428-1311	428-1346	Wendy Brons	336 Hoonah Ave., JBER	99505-1299
390	Williwaw, K-5	742-2000	742-2020	Christine Garbe	1200 San Antonio St.	99508-2766
400	Willow Crest, K-6	742-1000	742-1044	Kristina Peterson	1004 W. Tudor Rd.	99503-7096
410	Wonder Park, K-5	337-1569	337-2046	Sean Murphy	5101 E. 4th Avenue	99508-2599
Middle Schools						
785	Begich, 6-8	742-0500	742-0510	Brian Singleton	7440 Creekside Center Dr.	99504-5234
700	Central Middle School of Science, 7-8 *	742-5100	742-5125	Joel Roylance	1405 E. St.	99501-5098
710	Clark, 6-8	742-4700	742-4756	Cessilye Williams	150 Bragaw St.	99508-1398
780	Goldenview, 7-8	348-8626	742-8273	Wendy Pondolfino	15800 Goldenview Dr.	99516-4924
730	Gruening, 7-8	742-3600	742-3666	Bobby Jefts	9601 Lee St., Eagle River	99577-8399
740	Hanshew, 7-8	349-1561	349-2835	Nancy Brain	10121 Lake Otis Pkwy.	99507-4298
750	Mears, 7-8	742-6400	742-6444	Michael Perkins	2700 W. 100th Ave.	99515-2200
755	Mirror Lake, 6-8 *	742-3500	742-3545	Alexandra Hagler	22901 Lake Hill Dr., Chugiak	99567-5584
760	Romig, 7-8	742-5200	742-5252	Sven Gustafson	2500 Minnesota Dr.	99503-2398
770	Wendler, 7-8	742-7300	742-7350	Brendan Wilson	2905 Lake Otis Pkwy.	99508-4599
High Schools						
800	Bartlett, 9-12	742-1800	742-1825	Sean Prince	1101 Golden Bear Dr.	99504-1698
810	Chugiak, 9-12	742-3050	742-3148	David Legg	16525 S. Birchwood Lp. Rd., Chugiak	99567-6701
820	Dimond, 9-12	742-7000	742-7007	Tina Johnson-Harris	2909 W. 88th Ave.	99502-5397
865	Eagle River, 9-12	742-2700	742-2710	Marty Lang	8701 Yosemite Dr., Eagle River	99577-6500
830	East, 9-12	742-2100	742-2134	Sam Spinella	4025 E. Northern Lights Blvd.	99508-3599
840	Service, 9-12 *	742-8100	742-6615	Frank Hauser	5577 Abbott Rd.	99507-4399
860	South, 9-12	742-6200	742-6207	Kersten Johnson-Struempler	13400 Elmore Rd.	99516-3607
850	West, 9-12 *	742-2500	742-2525	Rick Stone	1700 Hillcrest Dr.	99517-1399
Alternative K-12, Middle and High Schools						
667	ACE / ACT Program	742-3950	742-3988	Robyn Harris	3745 Community Park Lp.	99508-4170
885	AVAIL Program, 9-12	742-4930	742-4933	Nichelle Mauk	425 C. St.	99501-2323
880	Benson Secondary School, 7-12	742-2050	742-2060	Frank Reuter	4515 Campbell Airstrip Rd.	99507-1267
815	Crossroads, 7-12	742-2424	742-2425	Sue Doherty	3350 Commercial Dr., Suite #101	99501-3057
805	King Career Center, 10-12	742-8900	742-8907	Lou Pondolfino	2650 E. Northern Lights Blvd.	99508-4170
875	McLaughlin Secondary School, 7-12	742-1120	742-1151	Nichelle Mauk	2600 Providence Dr.	99508-4678
886	New Path High School	742-4939	742-4933	Nichelle Mauk	1400 E 4th Ave.	99507-2857
450	Polaris, K-12	742-8700	742-8777	Carol Bartholomew	6200 Ashwood St.	99507-1911
835	SAVE High School, 11-12	742-1250	742-1266	Karin Parker	410 E. 56th Ave.	99518-1244
845	Steller Secondary School, 7-12	742-4950	742-4966	Reed Whitmore	2508 Blueberry Rd.	99503-2693
625	Whaley School	742-2350	742-2432	Robyn Harris	2220 Nichols St.	99508-3496
Charter Schools						
506	Alaska Native Cultural, K-8	742-1370	742-1373	Sibongile (Bongi) Agerter	550 Bragaw St.	99508-1398
510	Aquarian, K-6	742-4900	742-4919	Lucas Saltzman	1705 W. 32nd Ave.	99517-2002
530	Eagle Academy, K-6	742-3025	742-3035	Kitty Logan	10901 Mausel St, Eagle River	99577-8019
540	Family Partnership, K-12	742-3700	742-3710	Deanne Carroll	401 E. Fireweed Ln., Suite 100	99503-2111
545	Frontier, K-12	742-1180	742-1188	Gerald Finkler	400 W. Northern Lights, Suite 9	99503-3877
550	Highland Academy Charter	742-1700	742-1711	Michael Shapiro	5530 E. Northern Lights Blvd., Suite 1	99504-3169
555	PAIDEIA Cooperative	563-6110		TBA	616 W. 10th Ave	99501-3426
560	Rilke Schule	742-0900		Christopher Barr	1846 E. 64th Ave.	99507-2189
	Stream Academy Charter School 6-8	566-6649		Adam Mokolke	1635 Sitka Street #102	99501-5771
595	Winterberry, K-8	742-0139	742-4985	Robert Young	4802 Brynmawr Ct.	99508-3598

* This school offers a partial or full alternative program such as language immersion, open optional, back-to-basic, science and math emphasis, or School-Within-a School. Contact school for more information.

Anchorage School District Elementary School Attendance Boundaries Grades K-6



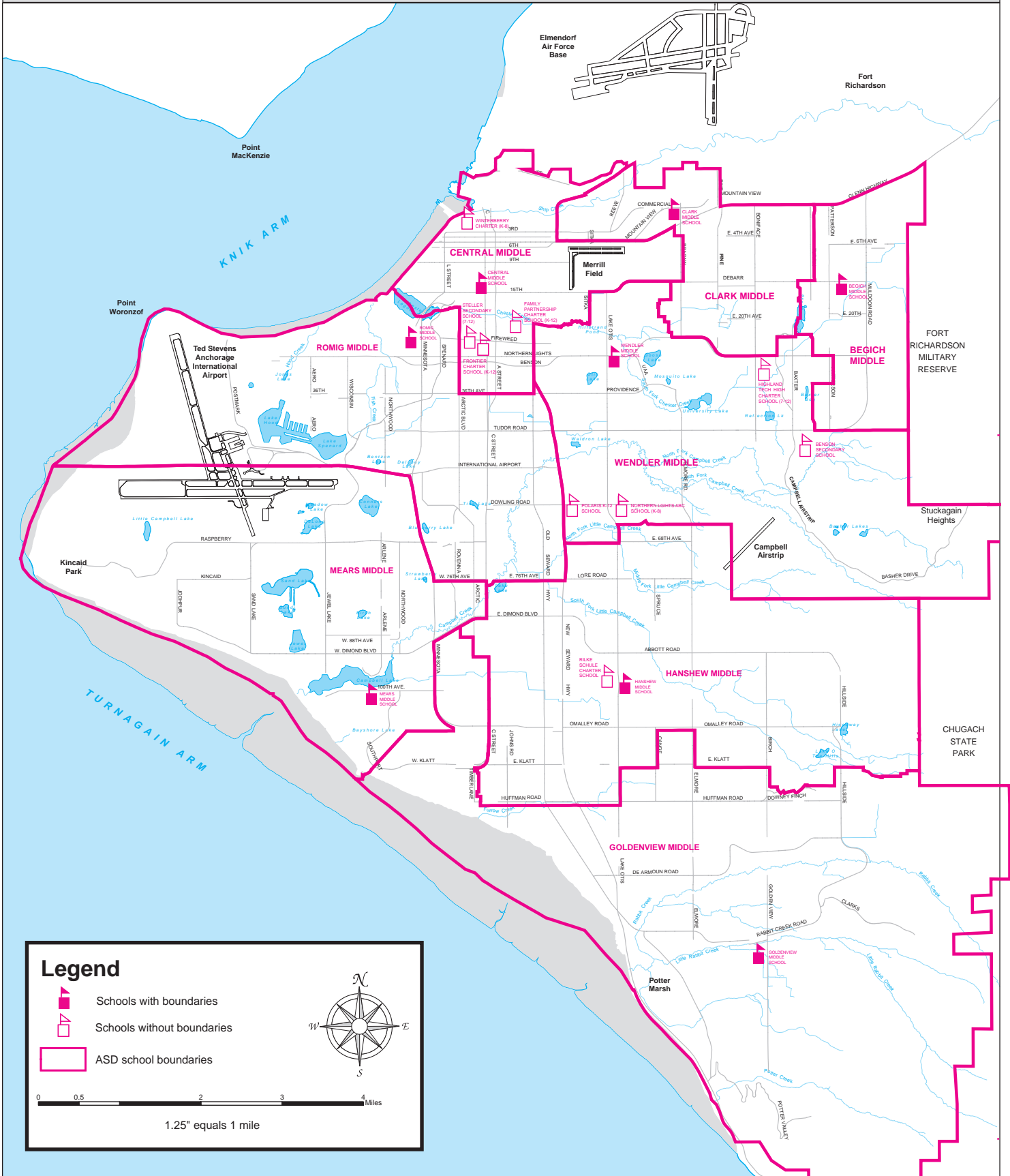
Anchorage School District
Educating All Students for Success in Life



Anchorage School District Middle School Attendance Boundaries Grades 6–8



Anchorage School District
Educating All Students for Success in Life



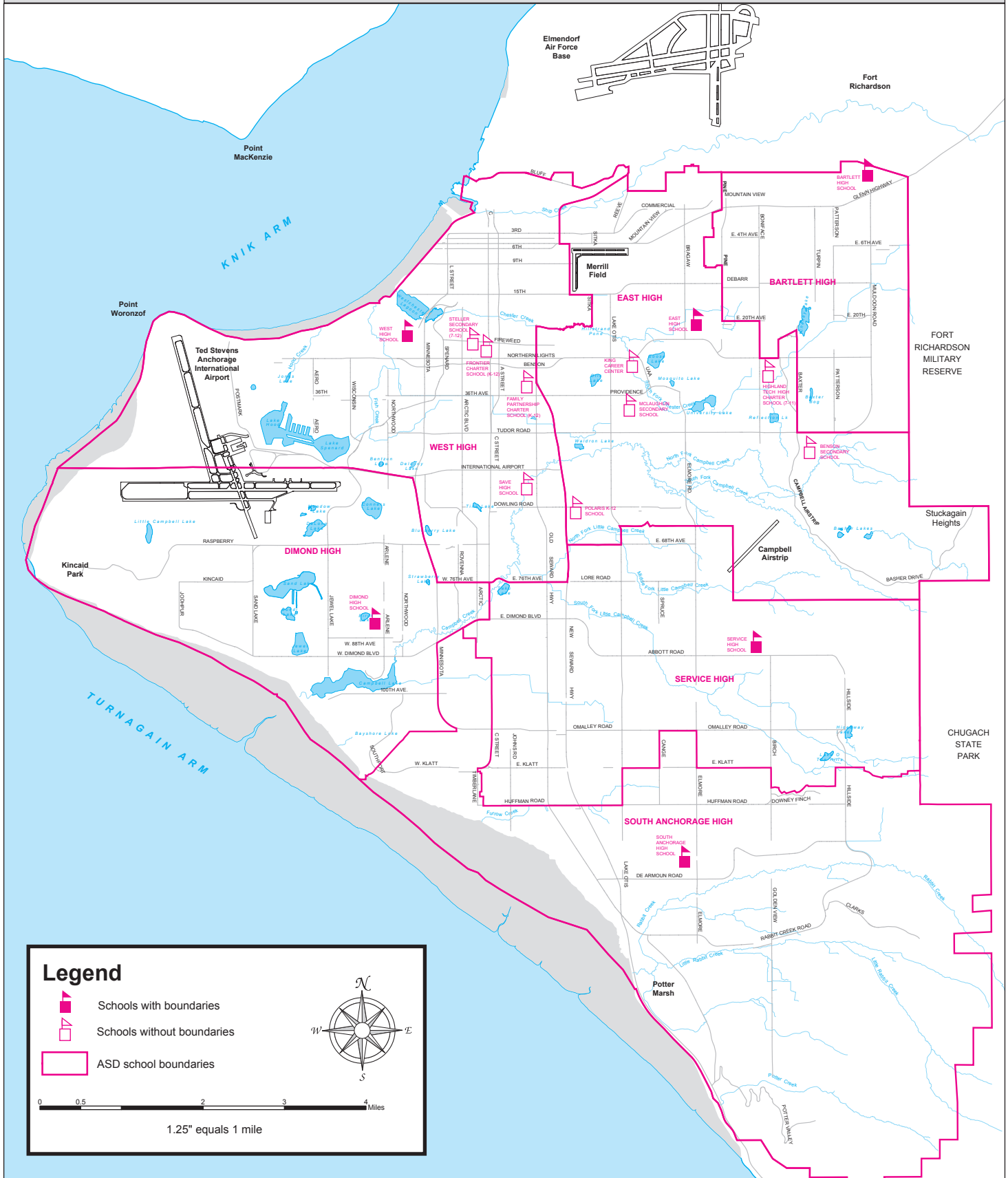
Anchorage School District

High School Attendance Boundaries

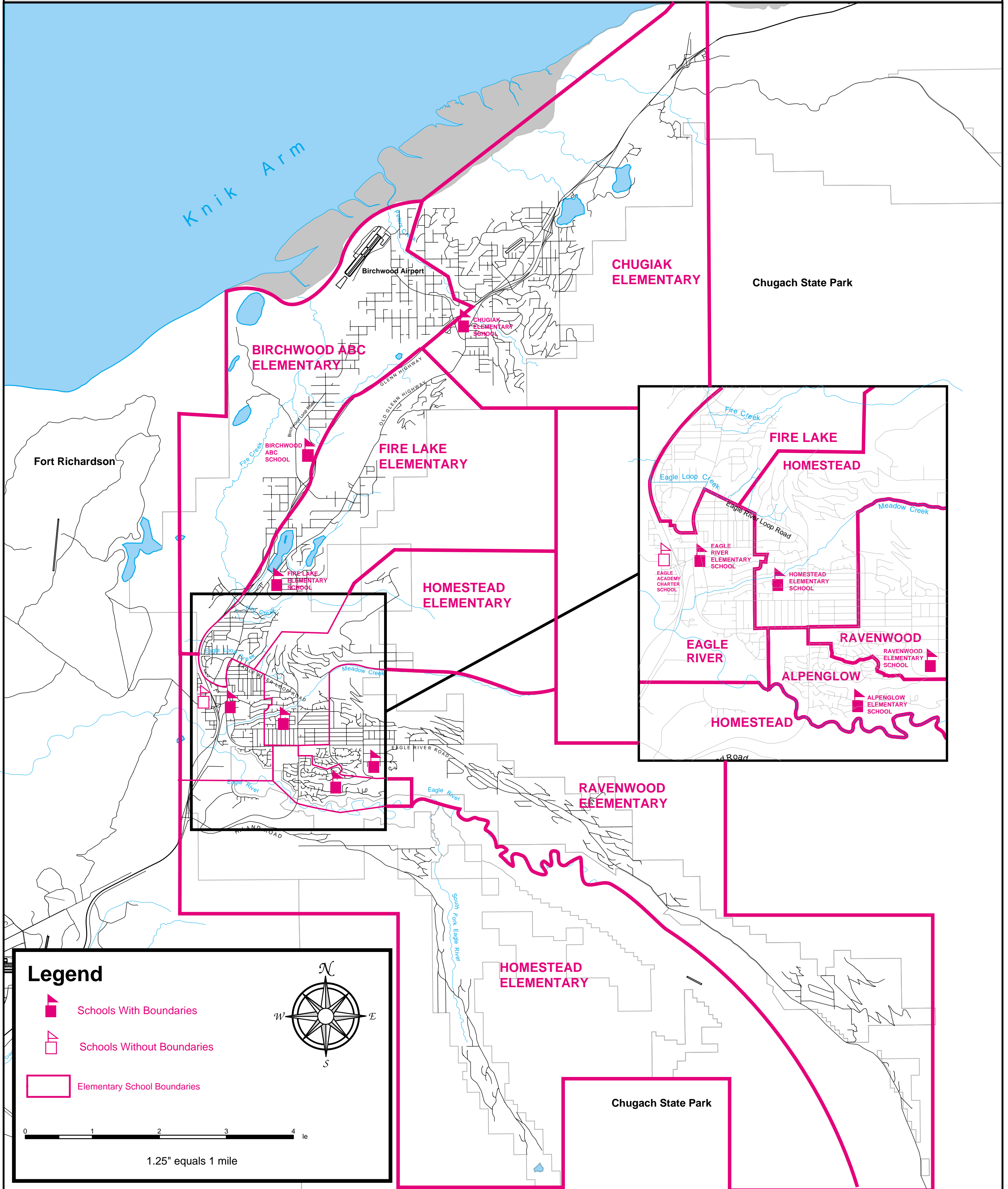
Grades 9-12



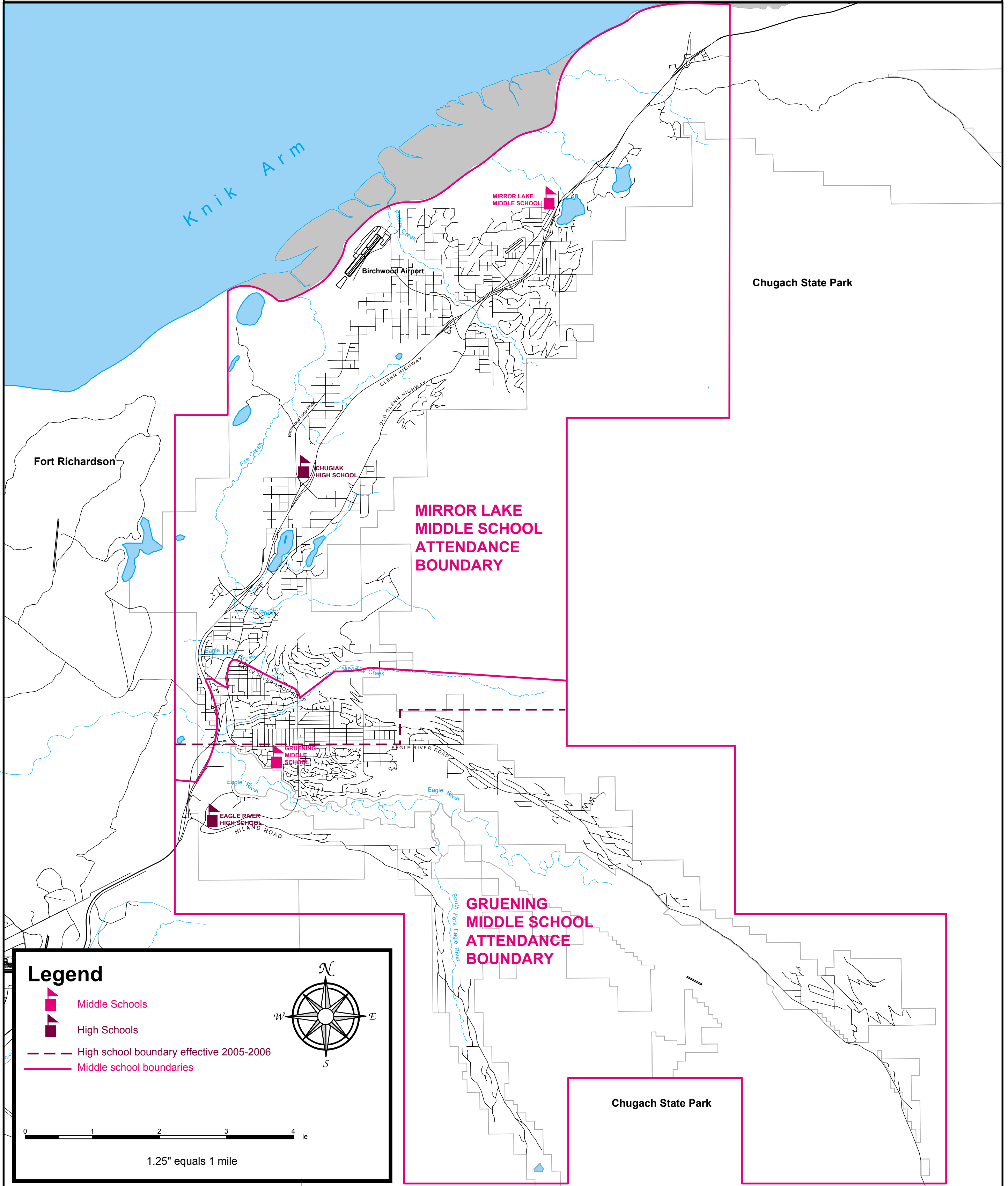
Anchorage School District
Educating All Students for Success in Life



Eagle River/Chugiak Area Attendance Boundaries for Elementary Schools



Eagle River/Chugiak Middle and High School Attendance Boundaries



ANCHORAGE SCHOOL DISTRICT 2016-2017 SCHOOL DAY SCHEDULE

Elementary Schools	AM Session		PM Session	
	Begins	Release	Begin	Release
Abbott Loop	9:00	Full Day Kindergarten	3:30	
Airport Heights	9:00	Full Day Kindergarten	3:30	
Alpenglow	9:00	Full Day Kindergarten	3:30	
Aurora	9:15	Full Day Kindergarten	3:45	
Baxter	9:00	Full Day Kindergarten	3:30	
Bayshore	9:00	Full Day Kindergarten	3:30	
Bear Valley	9:00	Full Day Kindergarten	3:30	
Birchwood	9:00	Full Day Kindergarten	3:30	
Bowman, Willard	9:00	Full Day Kindergarten	3:30	
Preschool Special Ed.	9:00	11:30	13:00	3:30
Campbell	9:00	Full Day Kindergarten	3:30	
Chester Valley	9:00	Full Day Kindergarten	3:30	
Chinook	9:00	Full Day Kindergarten	3:30	
Chugach	8:10	Full Day Kindergarten	2:50	
Chugiak	9:00	Full Day Kindergarten	3:30	
College Gate	9:00	Full Day Kindergarten	3:30	
Creekside Park	9:00	Full Day Kindergarten	3:30	
Denali	9:00	Full Day Kindergarten	3:30	
Eagle River	9:00	Full Day Kindergarten	3:30	
Fairview	9:00	Full Day Kindergarten	3:30	
Fire Lake	9:00	Full Day Kindergarten	3:30	
Girdwood	8:30	Full Day Kindergarten	3:00	
Government Hill	9:00	Full Day Kindergarten	3:30	
Homestead	9:00	Full Day Kindergarten	3:30	
Huffman	9:00	Full Day Kindergarten	3:30	
Inlet View	9:00	Full Day Kindergarten	3:30	
Kasuun	9:00	Full Day Kindergarten	3:30	
Kincaid	9:00	Full Day Kindergarten	3:30	
Klatt	9:00	Full Day Kindergarten	3:30	
Lake Hood	9:00	Full Day Kindergarten	3:30	
Lake Otis	9:00	Full Day Kindergarten	3:30	
Mt. Iliamna	9:10	11:40	12:50	3:20
Mt. Spurr	9:15	Full Day Kindergarten	3:45	
Mt. View	9:00	Full Day Kindergarten	3:30	
Muldoon	9:00	Full Day Kindergarten	3:30	
North Star	9:00	Full Day Kindergarten	3:30	
Northern Lights	8:15	10:45	12:15	2:45
Northwood	9:00	Full Day Kindergarten	3:30	
Nunaka Valley	9:00	Full Day Kindergarten	3:30	
O'Malley	9:00	Full Day Kindergarten	3:30	
Oceanview	9:00	Full Day Kindergarten	3:30	
Orion	9:15	Full Day Kindergarten	3:45	
Polaris K-12	8:15	Full Day Kindergarten	3:00	
Ptarmigan	9:00	Full Day Kindergarten	3:30	
Rabbit Creek	9:00	Full Day Kindergarten	3:30	
Ravenwood	9:00	Full Day Kindergarten	3:30	
Rogers Park	9:00	Full Day Kindergarten	3:30	
Russian Jack	9:00	Full Day Kindergarten	3:30	

Elementary Schools	AM Session		PM Session	
	Begins	Release	Begin	Release
Sand Lake	9:00	Full Day Kindergarten	3:30	
Scenic Park	9:00	Full Day Kindergarten	3:30	
Spring Hill	9:00	Full Day Kindergarten	3:30	
Susitna	9:00	Full Day Kindergarten	3:30	
Taku	9:00	Full Day Kindergarten	3:30	
Trailside	9:00	Full Day Kindergarten	3:30	
Tudor	9:00	Full Day Kindergarten	3:30	
Turnagain	9:00	Full Day Kindergarten	3:30	
Tyson, William	9:00	Full Day Kindergarten	3:30	
Ursa Major	9:00	Full Day Kindergarten	3:30	
Ursa Minor	9:00	Full Day Kindergarten	3:30	
Williwaw	9:00	Full Day Kindergarten	3:30	
Willowcrest	9:00	Full Day Kindergarten	3:30	
Wonder Park	9:00	Full Day Kindergarten	3:30	
Wood, Gladys	9:00	Full Day Kindergarten	3:30	

Mid Level Schools	AM Session		PM Session	
	Begins	Release	Begin	Release
Begich Middle	8:15		2:45	
Central Middle	8:15		2:45	
Clark Middle	8:15		2:45	
Goldenview Middle	8:15		2:45	
Gruening Middle	8:15		2:45	
Hanshew Middle	8:15		2:45	
Mears Junior High	8:15		2:45	
Mirror Lake Middle	8:15		2:45	
Romig Middle	8:15		2:45	
Wendler Middle	8:15		2:45	

High Schools	AM Session		PM Session	
	Begins	Release	Begin	Release
Bartlett High	7:30		2:00	
Chugiak High	7:30		2:00	
Dimond High	7:30		2:00	
Eagle River High	7:30		2:00	
East High	7:30		2:00	
Service High	7:30		2:00	
South High	7:30		2:00	
West High	7:30		2:00	

Alternative Schools	AM Session		PM Session	
	Begins	Release	Begin	Release
AVAIL	7:30		3:00	
Benson Secondary	8:15	10:45	11:30	2:15
M.L. King Career Center	8:00	10:00	11:15	1:30
McLaughlin Secondary	7:30		3:30	
S.A.V.E. High	7:35		2:05	
Steller Secondary	8:30		3:00	

School Crossing Guard Locations 2016-2017 School Year

School	Location	Hours
ABBOTT LOOP	84 th Ave. & Lake Otis	8:30 am - 9:10 am 3:25 pm - 4:00 pm
ALPENGLOW	Driftwood Bay Drive at School Entrance	8:30 am - 9:10 am 3:25 pm - 4:00 pm
BAXTER	Baxter & 30th Ave.	8:30 am - 9:10 am 3:25 pm - 4:00 pm
CAMPBELL	Arctic Blvd. & 74th Ave.	8:30 am - 9:10 am 3:25 pm - 4:10 pm
CENTRAL	12th Ave. & E Street & 13th Ave & L Street	7:30 am - 8:20 am 2:40 pm - 3:15 pm
CHINOOK (2 Locations)	88th Ave. & Dewberry	8:15 am - 9:10 am 3:25 pm - 4:00 pm
	88th Ave. & Cranberry	8:20 am - 9:05 am 3:25 pm - 4:10 pm
CHUGACH OPTIONAL	12th Ave. & E Street	7:30 am - 8:20 am 2:40 pm - 3:15 pm
DENALI	10th & Cordova	8:15 am - 9:00 am 3:25 pm - 4:00 pm
EAGLE RIVER	Old Eagle River Rd. at School	8:15 am - 9:10 am 3:25 pm - 4:00 pm
HOMESTEAD	Eagle River Loop Road & Baranof/Citation	8:30 am - 9:10 am 3:25 pm - 4:00 pm
HUFFMAN	Huffman Road & Lorraine St.	8:30 am - 9:10 am 3:25 pm - 4:00 pm
INLET VIEW	13th Ave & L Street	7:30 am - 9:00 am 2:40 pm - 4:00 pm
KASUUN	68th at School	8:30 am - 9:10 am 3:25pm - 4:00 pm
LAKE HOOD	40th Ave. & Wisconsin	8:30 am - 9:10 am 3:25pm - 4:00 pm
MOUNTAIN VIEW (2 Locations)	McPhee St. & Bragaw McPhee St. & Flower	8:30 am - 9:10 am 3:25pm - 4:00 pm
NORTH STAR	21st Ave. & Arctic	8:25 am - 9:10 am 3:20pm - 4:00 pm
NORTHWOOD	Aspen St. & Northwood Drive	8:30 am - 9:10 am 3:25pm - 4:00 pm
OCEANVIEW	Johns Rd. at School Entrance	8:30 am - 9:10 am 3:25pm - 4:00 pm
RUSSIAN JACK (2 Locations)	20th Ave. & Bragaw 20 th Ave. at School Entrance	8:30 am - 9:10 am 3:25pm - 4:00 pm
SAND LAKE	Jewel Lake & Strawberry Road	8:30 am - 9:10 am 3:25pm - 4:00 pm
SCENIC PARK	Patterson at School	8:30 am - 9:10 am 3:25pm - 4:00 pm
TURNAGAIN	Northern Lights at school entrance	8:30 am - 9:10 am 3:25pm - 4:00 pm
TYSON, WILLIAM	Mt View Drive & Taylor	8:30 am - 9:10 am 3:25pm - 4:00 pm
WENDLER (2 Guards)	Northern Lights & Lake Otis Parkway	7:45 am - 8:15 am 2:45 pm - 3:15 pm
WONDER PARK	Pine Street & Keni Ave.	8:30 am - 9:10 am 3:25pm - 4:00 pm
ROMIG/WEST	26th Ave & Minnesota	7:15 am - 8:20 am 2:00 pm -3:15 pm

**MUNICIPALITY OF ANCHORAGE TRAFFIC DIVISION
2016-2017 SCHOOL FLASHER SCHEDULE**




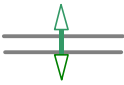
	School Schedule				Location	School Flasher Schedule						Program Dates
	AM Begins	AM Ends	PM Begins	PM Ends		AM		Noon		PM		
						Start	End	Start	End	Start	End	
Elementary Schools												
Abbott Loop	9:00			3:30	Lake Otis & 84th	8:20	9:10			3:20	4:00	Normal Operation
						8:20	9:10	12:20	1:00			10/26 - 10/27, 2/22 - 2/23
Alpenglow	9:00			3:30	Driftwood Bay	8:30	9:10			3:20	4:00	Normal Operation
						8:30	9:10	12:20	1:00			10/26 - 10/27, 2/22 - 2/23
Baxter	9:00			3:30	30th & Baxter	8:30	9:10			3:20	4:00	Normal Operation
						8:30	9:10	12:20	1:00			10/26 - 10/27, 2/22 - 2/23
Bayshore	9:00			3:30	Bayshore & Stephandale	8:30	9:10			3:20	4:00	Normal Operation
						8:30	9:10	12:20	1:00			10/26 - 10/27, 2/22 - 2/23
Campbell	9:00			3:30	76th & Rovena	8:30	9:10			3:20	4:10	Normal Operation
					74th & Arctic	8:30	9:10	12:20	1:00			3:20
						8:30	9:10			3:20	4:10	Normal Operation
						8:30	9:10	12:20	1:00			10/26 - 10/27, 2/22 - 2/23
Chester Valley	9:00			3:30	Patterson	8:30	9:10			3:20	4:00	Normal Operation
						8:30	9:10	12:20	1:00			10/26 - 10/27, 2/22 - 2/23
Chinook/Diamond	9:00			3:30	88th & Cordell	7:00	9:10	10:15	12:20	1:50	2:30	Normal Operation
						(continued)		3:20	4:00			
						7:00	7:40	8:10	9:10	10:15	11:30	10/26, 2/22
						(continued)		12:20	1:00	1:50	2:30	
						7:00	7:40	8:10	9:10	10:50	11:30	10/27, 2/23
						(continued)		12:20	1:00			
Chugach Optional	8:00			2:45	14th & E	7:15	8:40			2:40	3:20	Normal Operation
						7:15	8:40	11:05	12:15	3:20	4:00	9/2, 9/16, 9/30, 10/14, 11/18, 12/9, 1/13, 1/27, 2/10, 3/3, 3/24, 4/7, 4/21, 5/12
					12th & L							10/26 - 10/27, 2/22 - 2/23
						<i>See Inlet View Elementary Schedule for Times</i>						
Chugiak	9:00			3:30	Old Glenn North	8:30	9:10			3:20	4:00	Normal Operation
						8:30	9:10	12:20	1:00			10/26 - 10/27, 2/22 - 2/23
Creekside	9:00			3:30	6th & Creekside	8:15	9:10			3:20	4:00	Normal Operation
						8:15	9:10	12:20	1:00			10/26 - 10/27, 2/22 - 2/23
Denali	9:00			3:30	9th & A	8:15	9:10			3:20	4:00	Normal Operation
						8:15	9:10	12:20	1:00			10/26 - 10/27, 2/22 - 2/23
Eagle River	9:00			3:30	Old Eagle River Rd	8:30	9:10			3:20	4:00	Normal Operation
						8:30	9:10	12:20	1:00			10/26 - 10/27, 2/22 - 2/23
Fire Lake	9:00			3:30	Mile 2.1 Old Glenn Hwy	8:30	9:10			3:20	4:00	Normal Operation
						8:30	9:10	12:20	1:00			10/26 - 10/27, 2/22 - 2/23
Homestead/Eagle River Christian	8:15			3:30	Baranof & Eagle River Loop	7:45	9:10			2:30	4:00	Normal Operation
						8:30	9:10			3:20	4:00	9/29, 9/30, 4/14
						7:45	9:10	12:20	1:00	2:30	3:10	10/26, 2/22
						7:45	9:10	11:50	1:00			10/27, 2/23

	School Schedule				School Flasher Schedule							
	AM Begins	AM Ends	PM Begins	PM Ends	Location	AM		Noon		PM		Program Dates
						Start	End	Start	End	Start	End	
Huffman	9:00			3:30	Huffman & Lorraine	8:30	9:10			3:20	4:00	Normal Operation
						8:30	9:10	12:20	1:00			10/26 - 10/27, 2/22 - 2/23
Inlet View/Chugach Optional	9:00			3:30	12th & L	7:40	9:10	11:05	12:15	3:20	4:00	9/2, 9/16, 9/30, 10/14, 11/18, 12/19, 1/13, 1/27, 2/10, 3/3, 3/24, 4/7, 4/21, 5/12
						7:40	9:10	12:20	1:00	2:40	3:20	10/26 - 10/27, 2/22 - 2/23
Kasuun	9:00			3:30	E. 68th	8:15	9:10			3:20	4:00	Normal Operation
						8:15	9:10	12:20	1:00			10/26 - 10/27, 2/22 - 2/23
Kincaid	9:00			3:30	Raspberry @ School	8:30	9:10			3:20	4:00	Normal Operation
						8:30	9:10	12:20	1:00			10/26 - 10/27, 2/22 - 2/23
Klatt	9:00			3:30	Klatt & Bellevue	8:30	9:10			3:20	4:00	Normal Operation
						8:30	9:10	12:20	1:00			10/26 - 10/27, 2/22 - 2/23
Lake Hood	9:00			3:30	Wisconsin	8:30	9:10			3:20	4:00	Normal Operation
						8:30	9:10	12:20	1:00			10/26 - 10/27, 2/22 - 2/23
North Star/Stellar	8:30			3:30	20th & Arctic	8:00	9:10			3:20	4:00	Normal Operation
						8:00	9:10	12:20	1:00			10/26 - 10/27, 2/22 - 2/23
					Fireweed & Blueberry	8:00	9:10	11:35	12:50	1:55	4:00	Normal Operation
						8:00	9:10	11:35	1:00	2:50	3:30	10/26, 2/22
					8:00	9:10	10:50	11:30	12:20	1:00	10/27, 2/23	
Northwood	9:00			3:30	Aspen & Northwood	8:30	9:10			3:20	4:00	Normal Operation
						8:30	9:10	12:20	1:00			10/26 - 10/27, 2/22 - 2/23
Ocean View	9:00			3:30	Johns Road	8:30	9:10			3:20	4:00	Normal Operation
						8:30	9:10	12:20	1:00			10/26 - 10/27, 2/22 - 2/23
Ptarmigan	9:00			3:30	Edward Street	8:30	9:10			3:20	4:00	Normal Operation
						8:30	9:10	12:20	1:00			10/26 - 10/27, 2/22 - 2/23
Rogers Park	8:30			3:30	Latouche & Annapolis	8:00	9:10			3:20	4:00	Normal Operation
						8:00	9:10	12:20	1:00			10/26 - 10/27, 2/22 - 2/23
Sand Lake	9:00			3:30	74th & Jewel Lake	8:30	9:10			3:20	4:00	Normal Operation
						8:30	9:10	12:20	1:00			10/26 - 10/27, 2/22 - 2/23
Scenic Park	9:00			3:30	38th & Patterson	8:20	9:10			3:20	4:00	Normal Operation
						8:20	9:10	12:20	1:00			10/26 - 10/27, 2/22 - 2/23
Spring Hill/Hanshew	9:00			3:30	Lake Otis Parkway	7:45	9:10			2:35	4:10	Normal Operation
						7:45	9:10	11:35	1:00			10/26 - 10/27, 2/22 - 2/23
Turnagain	9:00			3:30	NLB & Seppala	8:30	9:10			3:20	4:00	Normal Operation
						8:30	9:10	12:20	1:00			10/26 - 10/27, 2/22 - 2/23
Tyson	9:00			3:30	Mt. View & Price	7:45	9:10			2:35	4:10	Normal Operation
						7:45	9:10	11:35	1:00			10/26 - 10/27, 2/22 - 2/23
Wonder Park	9:00			3:30	3rd & Pine	7:45	9:10			3:20	4:00	Normal Operation
						7:45	9:10	12:20	1:00			10/26 - 10/27, 2/22 - 2/23

	School Schedule				Location	School Flasher Schedule						Program Dates
	AM	AM	PM	PM		AM		Noon		PM		
	Begins	Ends	Begins	Ends		Start	End	Start	End	Start	End	
Mid Level Schools												
Begich	8:15			2:45	Creekside & Debarr	7:45	8:25			2:35	3:15	Normal Operation
						7:45	8:25	11:35	12:15			10/26 - 10/27, 2/22 - 2/23
Central Middle	8:15			2:45	14th & E	<i>See Chugach Optional/Inlet View Schedule for Times</i>						
Clark Middle	8:15				Mt. View & Price	<i>See Tyson Elementary Schedule for Times</i>						
Hanshew Middle	8:15			2:45	Lake Otis Parkway	<i>See Spring Hill Elementary Schedule for Times</i>						
Mears Middle	8:15			2:45	W. 100th Ave.	7:45	8:25			2:35	3:15	Normal Operation
						7:45	8:25	11:35	12:15			10/26 - 10/27, 2/22 - 2/23
Romig Jr Middle/West	8:15			2:45	26th & Minnesota	7:00	8:25	10:15	11:10	1:50	3:15	Normal Operation
						7:00	8:25	10:15	12:15	1:50	2:30	10/26, 2/22
						7:00	8:25	10:50	12:15			10/27, 2/23
High Schools												
Chugiak	7:30			2:00	Birchwood Loop	6:15	7:40	10:15	11:30	1:50	2:30	Normal Operation
						6:15	7:40	10:50	11:30			10/27, 2/23
Dimond	7:30			2:00	88th Avenue/Arlene	<i>See Chinook Elementary Schedule for Times</i>						
West	7:30			2:00	26th & Minnesota	<i>See Romig Middle Schedule for Times</i>						
Alternative Schools												
Stellar Secondary	8:30			3:00	Fireweed & Blueberry	<i>See North Star Elementary Schedule for Times</i>						
Other Schools (These schools have different calendars than ASD)												
Eagle River Christian	8:15			3:15	Baranof & Eagle River	<i>See Homestead Elementary Schedule for Times</i>						

HOW TO USE THIS MAP:

I. WALKING ROUTES

- A. With your child, follow the arrows on the map and select the best route from your home to the school. Mark the route with a pencil or crayon.
- Where no arrows are shown, all routes are considered equally safe.
 - Whenever you come to a double arrow in the roadway  your child should follow that route, as the safest available route.
 - If you come to a double arrow along side the roadway  your child should use that path or stay on that side of the street until he reaches a safer crossing.
- B. Whenever this symbol  has been used, your child **should NOT be crossing the street**, as the traffic conditions there are considered significantly less safe. He/she should cross these streets only at locations marked by the symbol shown at right .
- C. Teach your child to follow this as the safest route, and to cross only at safer crossings shown on the map. You and your child should become familiar with the route by walking it together. Observe marked crosswalks, stop signs, traffic signals, and other traffic controls. Crossing points have been located wherever possible and should be used, even though a longer walk may sometimes be necessary.



II. WALKING SAFETY

- A. Whenever there are not sidewalks, teach your child to follow safe pedestrian practice by **walking to the left side of the street, facing any oncoming traffic**.
- B. Teach your child to stop at the edge of the street, **look to the right, left and behind** when crossing at an intersection (pedestrians may be hit by turning cars as well as normal through traffic).
- C. In secluded or remote areas children are safer walking in groups of three or more. Remember, there is **safety in numbers**.

III. SCHOOL BUS STOPS



Teach your child to follow safe walking practices to get to the bus stop. Changes in bus stop locations may possibly occur as neighborhood populations change. If so, you will be notified by the driver or your principal.

PEDESTRIAN SIGNALS



STEADY

You may begin to walk with caution in the direction of this signal.

FLASHING


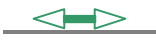














If you are crossing the road when this signal appears you may continue to cross at a normal pace to the nearest curb or safety island. If you have not yet started to cross do NOT enter the roadway.

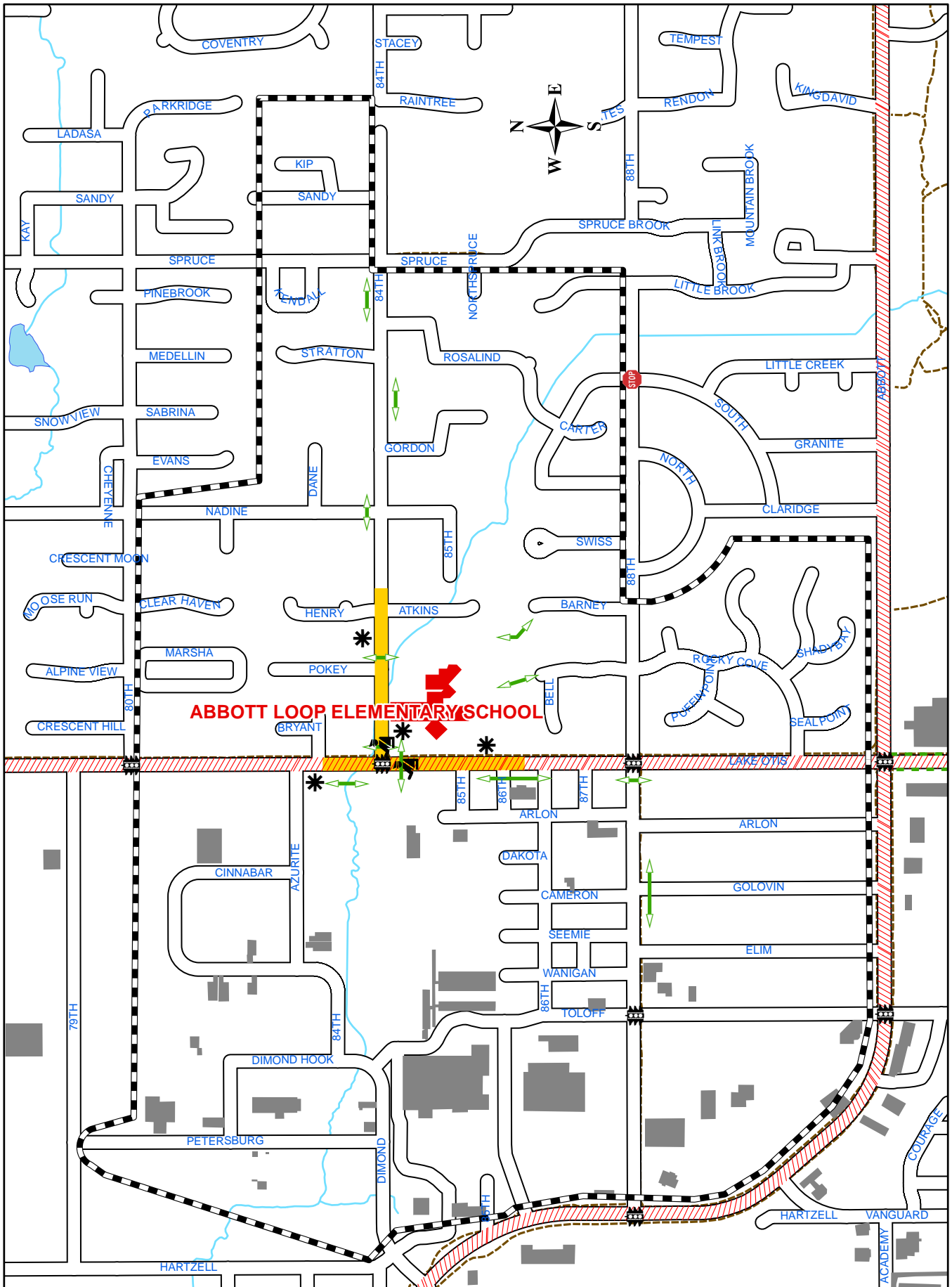
STEADY

Do NOT enter the roadway in the direction of this signal.

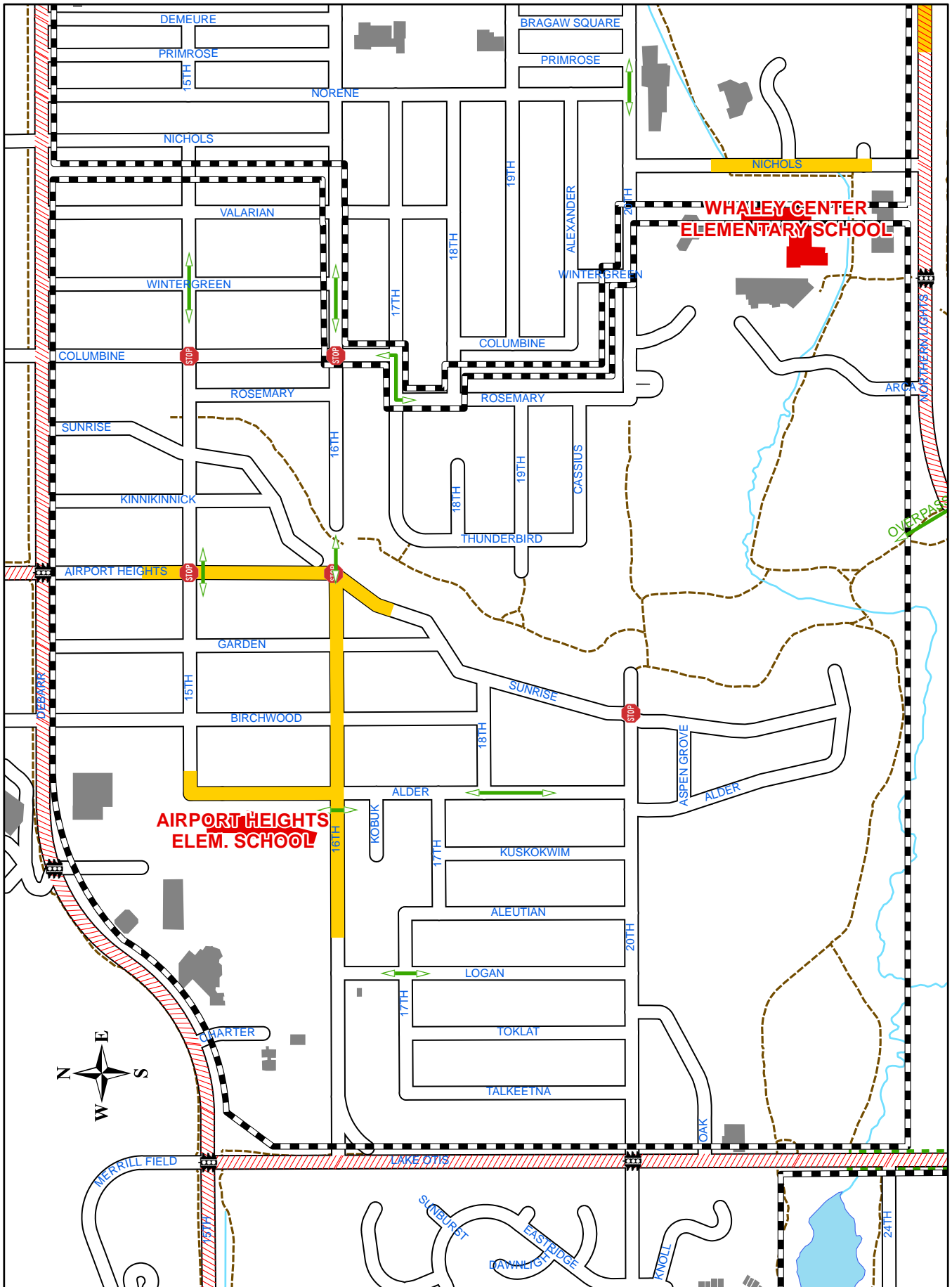
MAP LEGEND

	Recommended Walking Route: "Walk on Left Facing Traffic."		
	Recommended Walking Route: "Walk on This Side Only"		
	Preferred Crossing		Diverter
	Underpass Crossing		Overpass Crossing
	"Do NOT Cross Here"		All-Way Stop
	School Walking Boundary		School Flasher
	Traffic Signal		Overhead Flasher
	School Zone		Railroad Tracks
	Crossing Guard		Trails

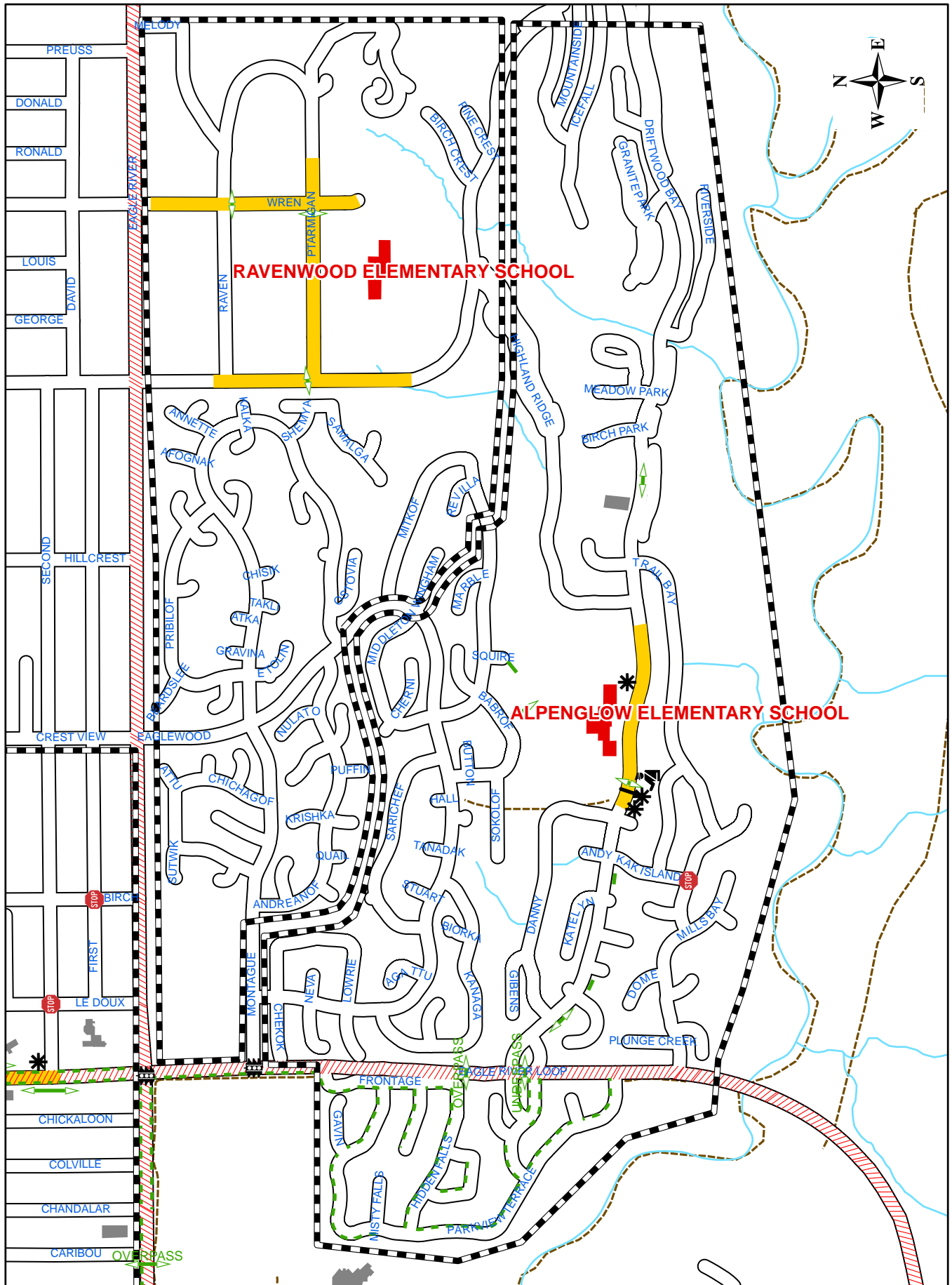
Abbott Loop Elementary



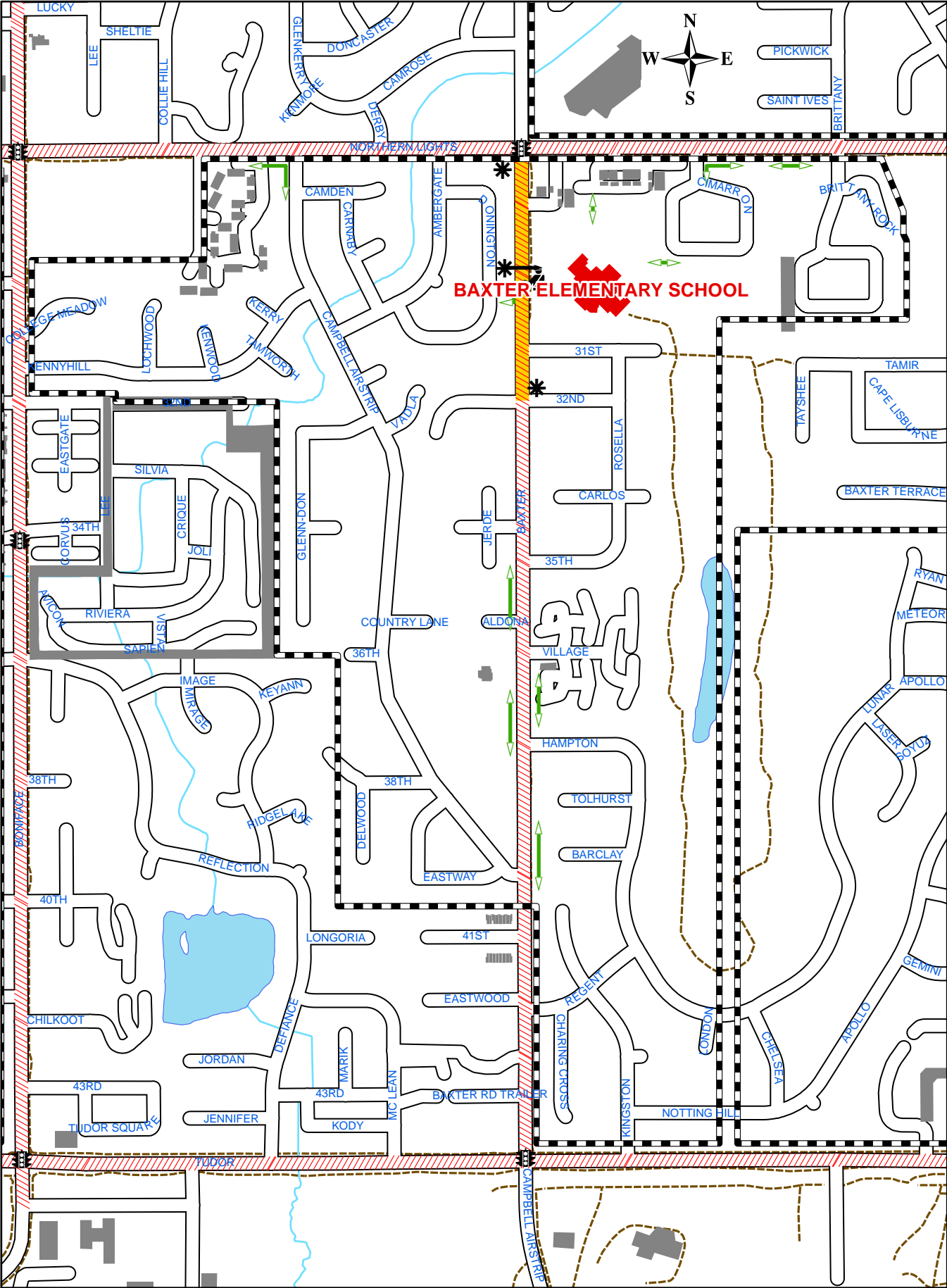
Airport Heights Elementary



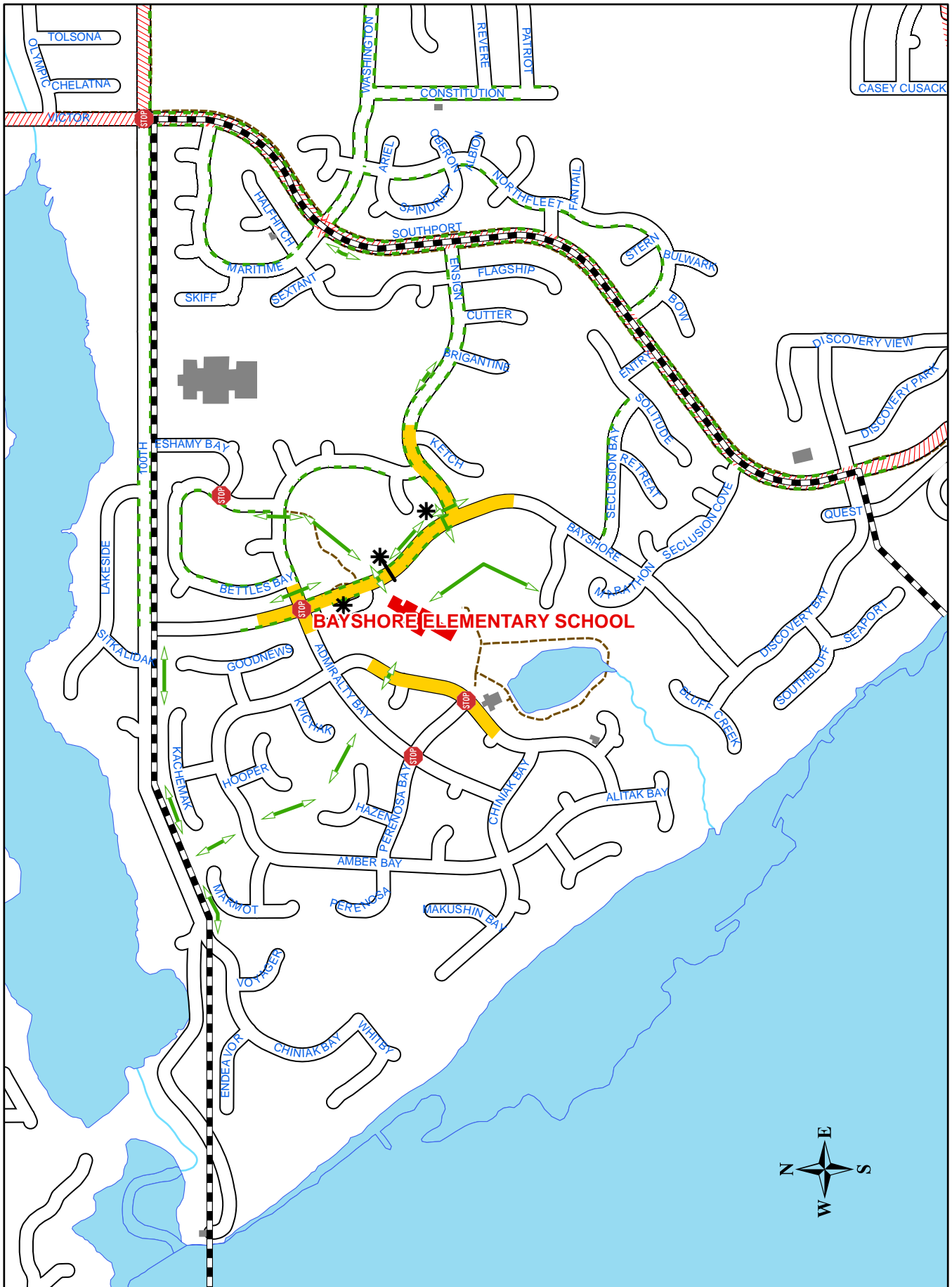
Alpenglow Elementary



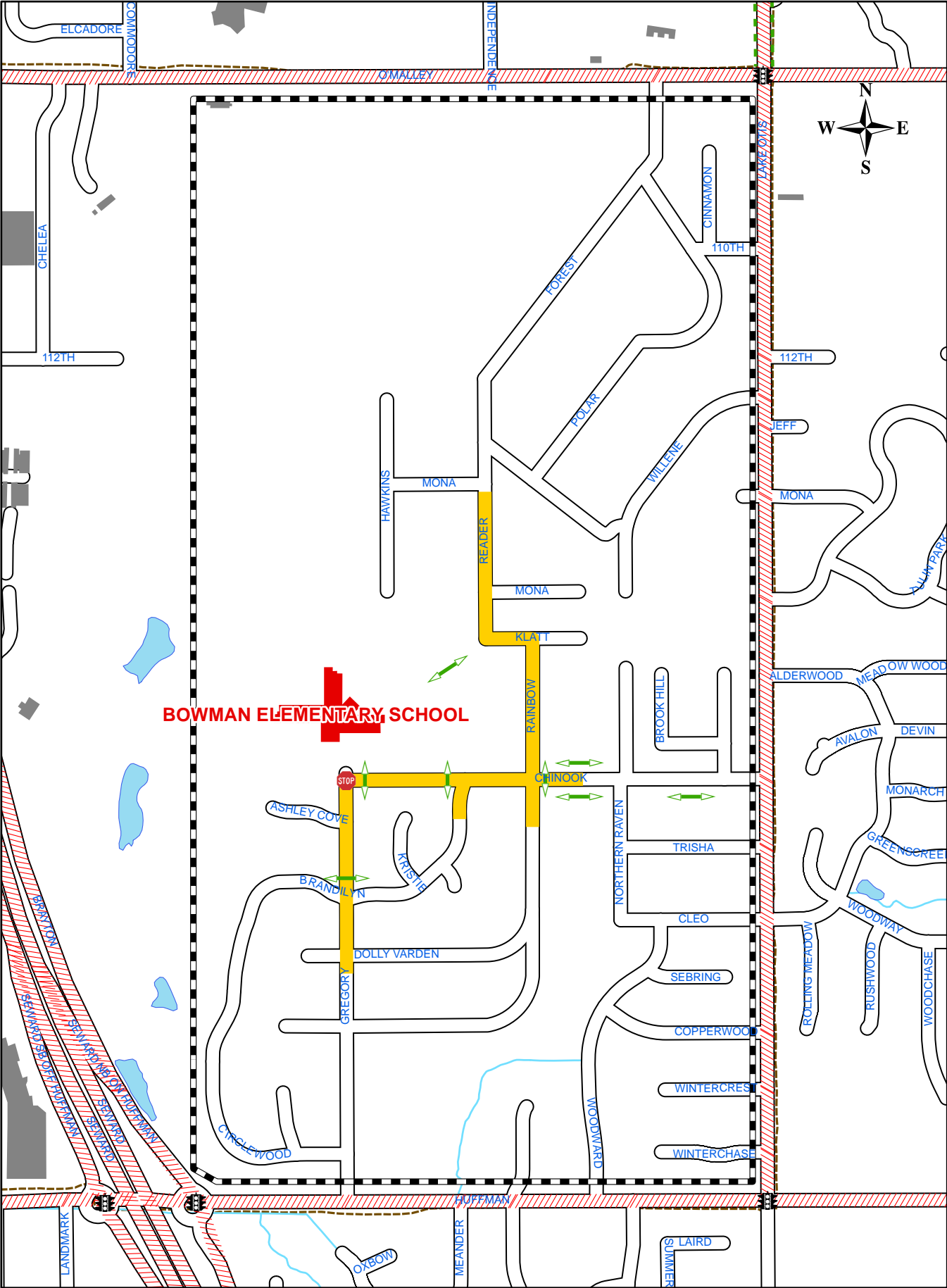
Baxter Elementary



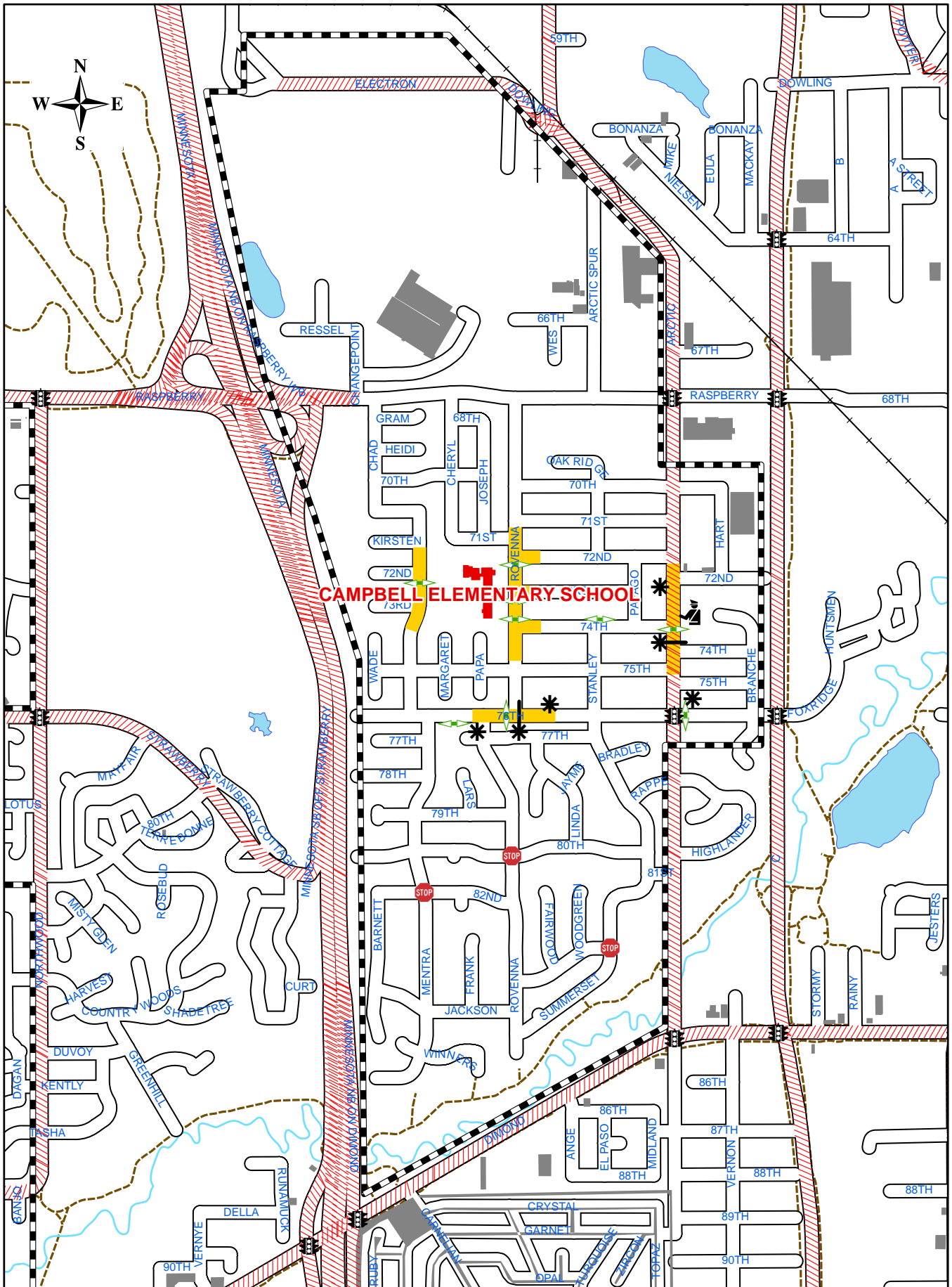
Bayshore Elementary



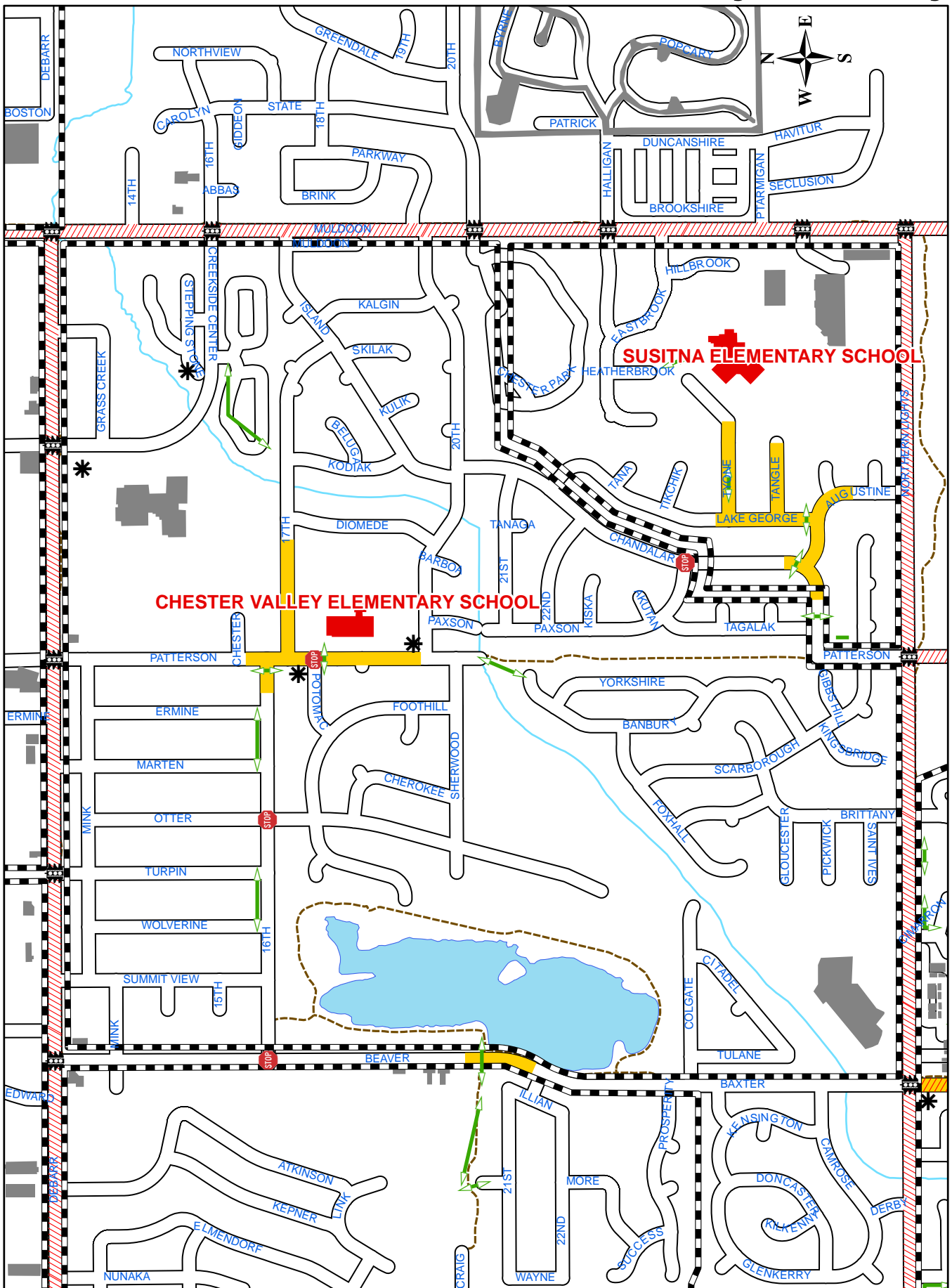
Bowman Elementary



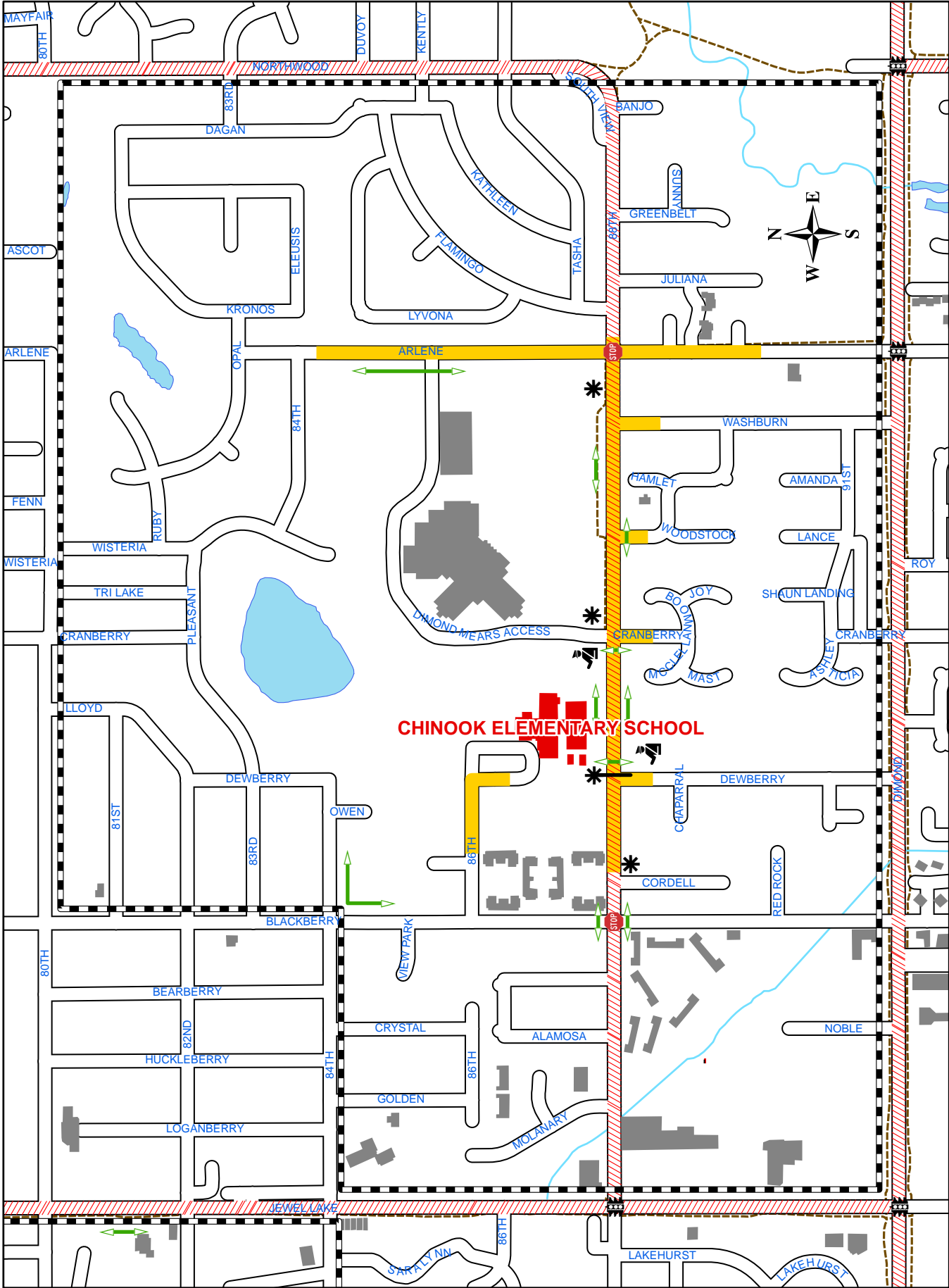
Campbell Elementary



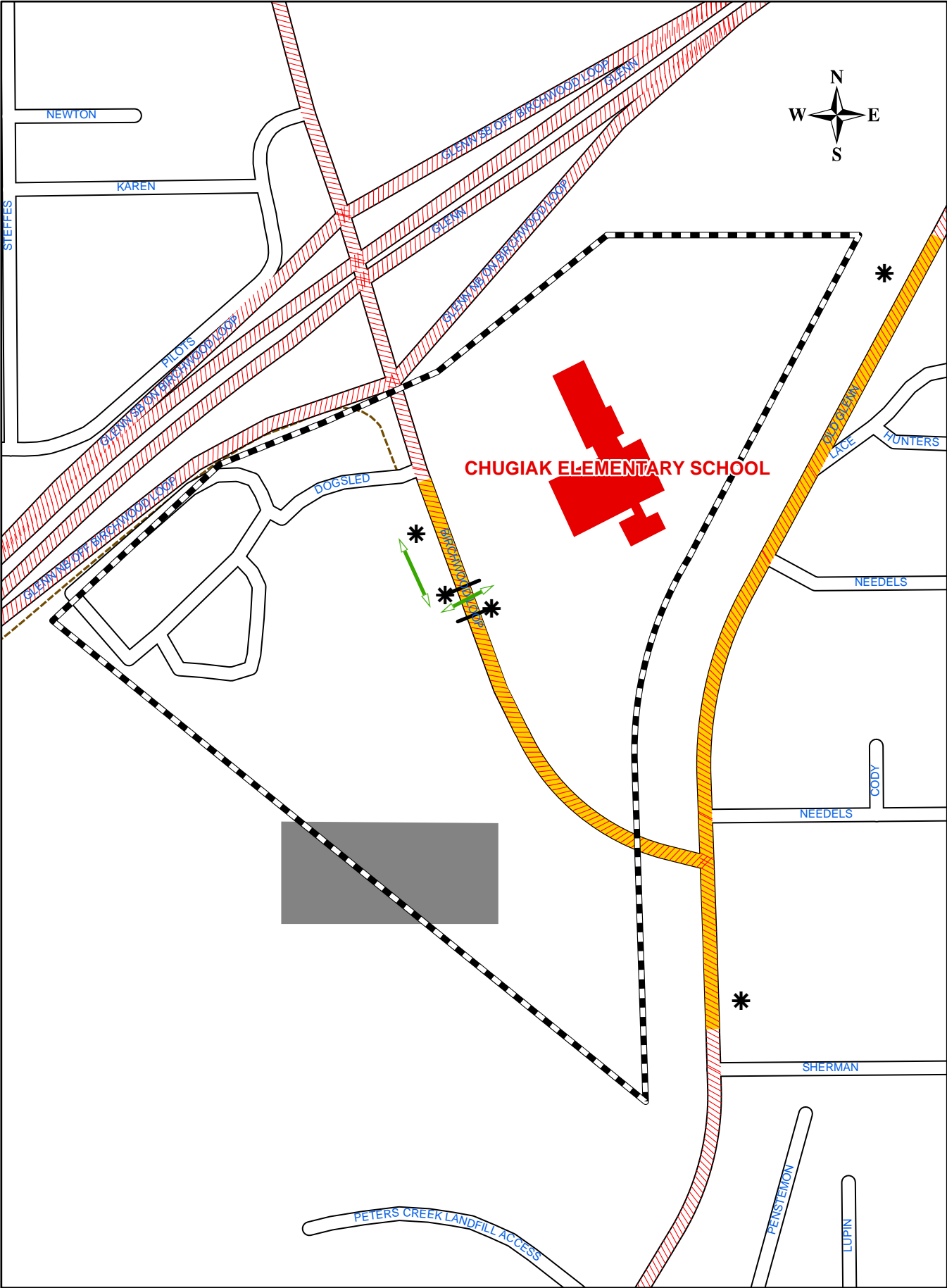
Chester Valley Elementary



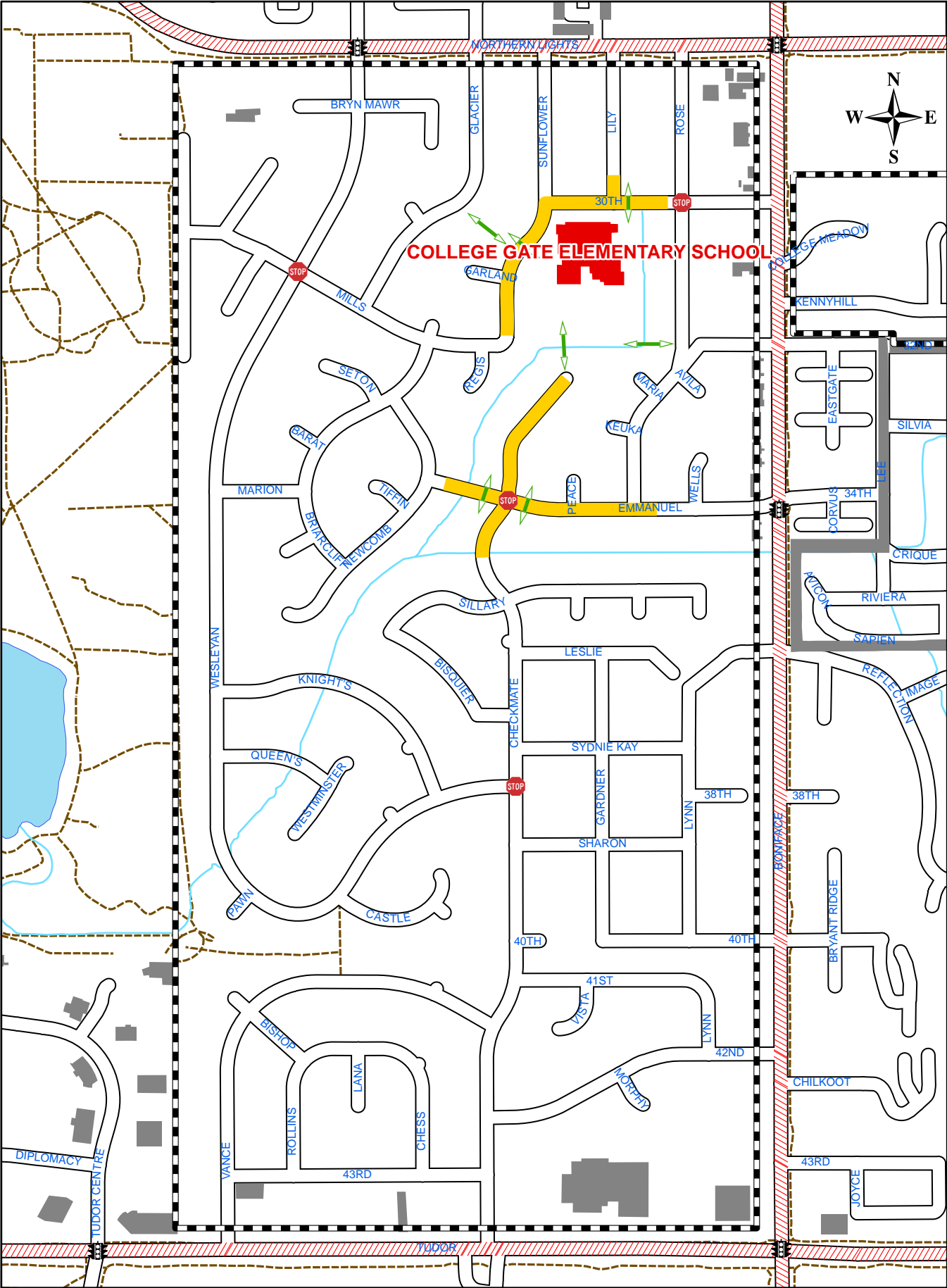
Chinook Elementary



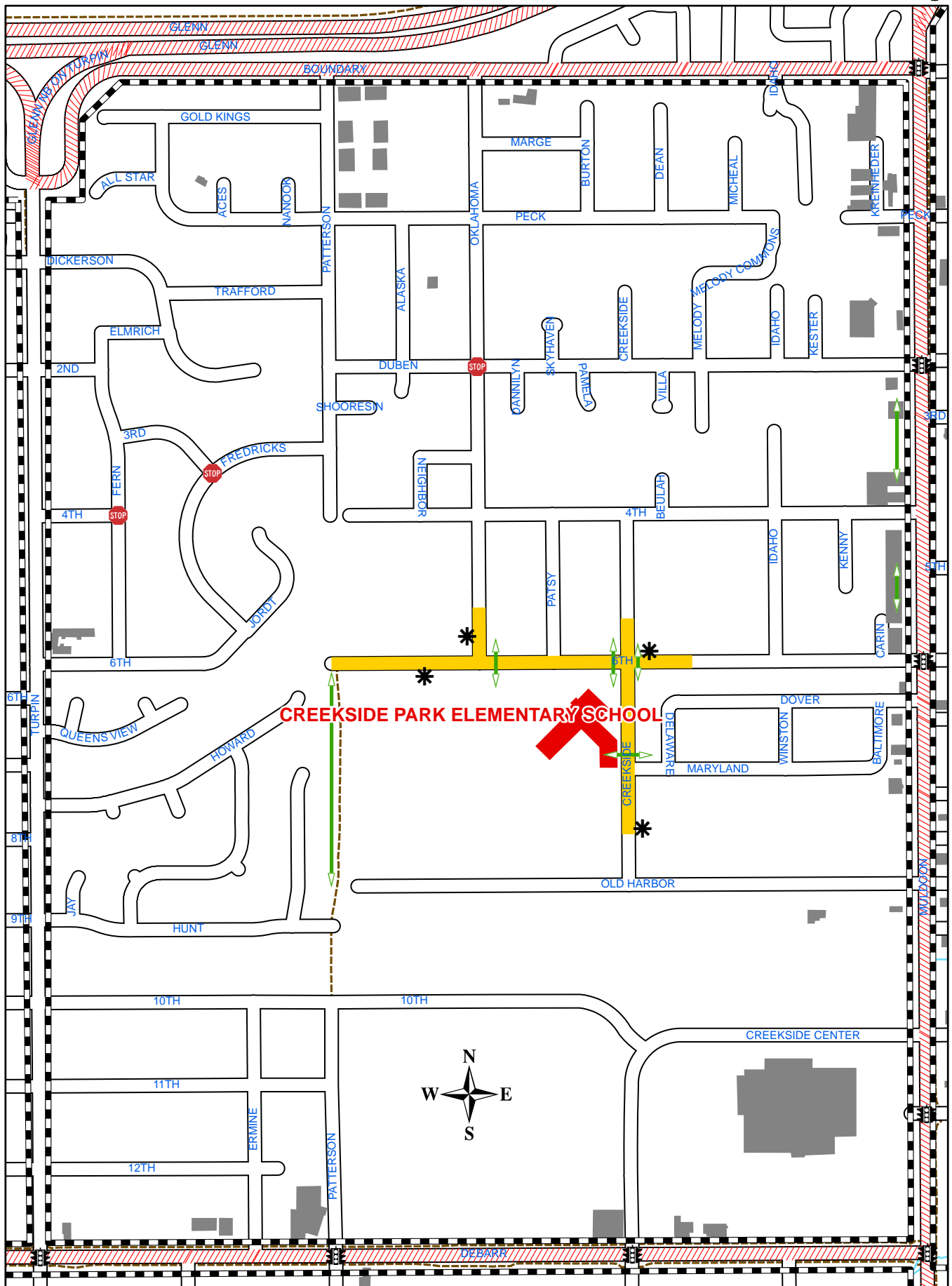
Chugiak Elementary



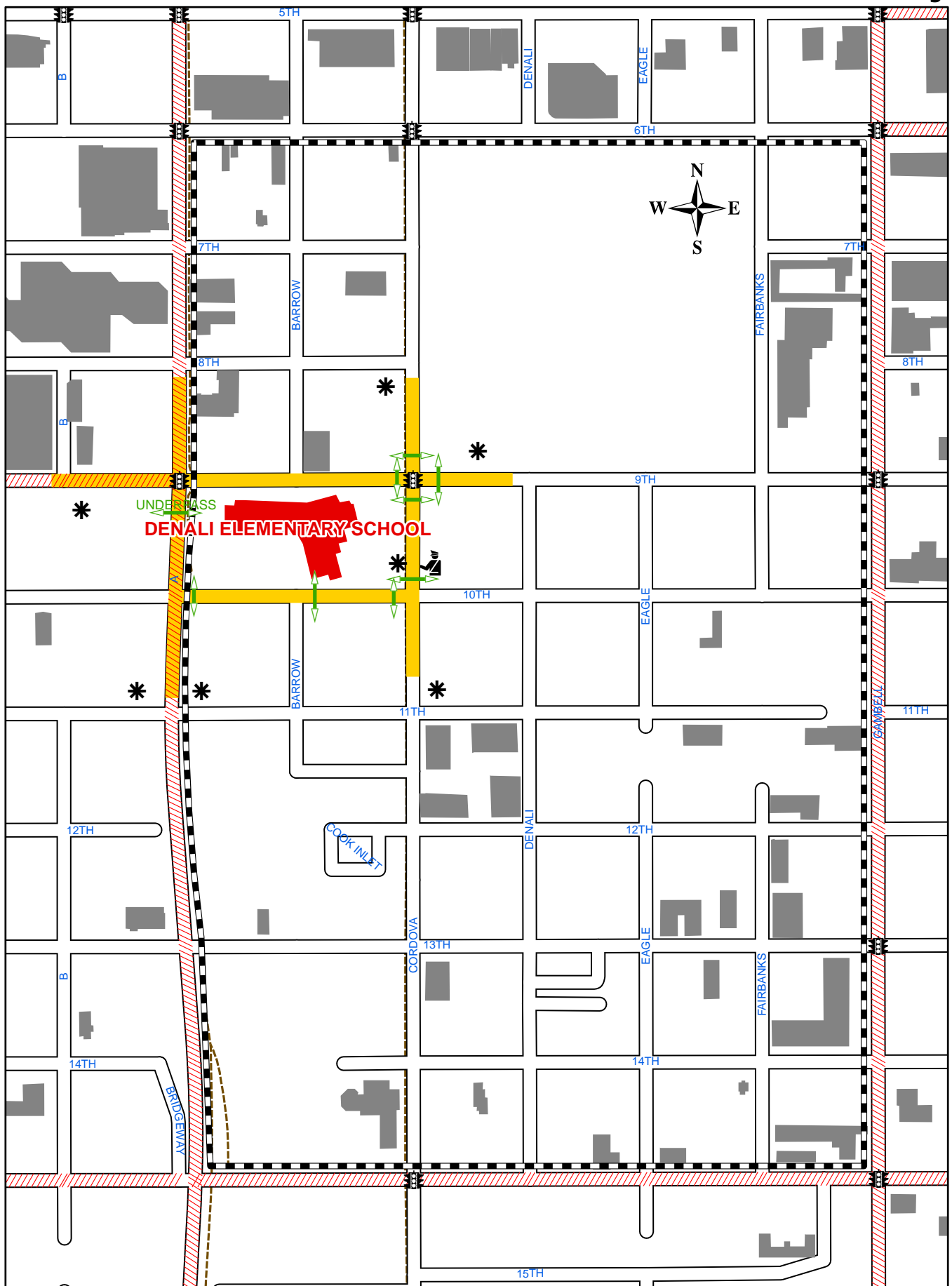
College Gate Elementary



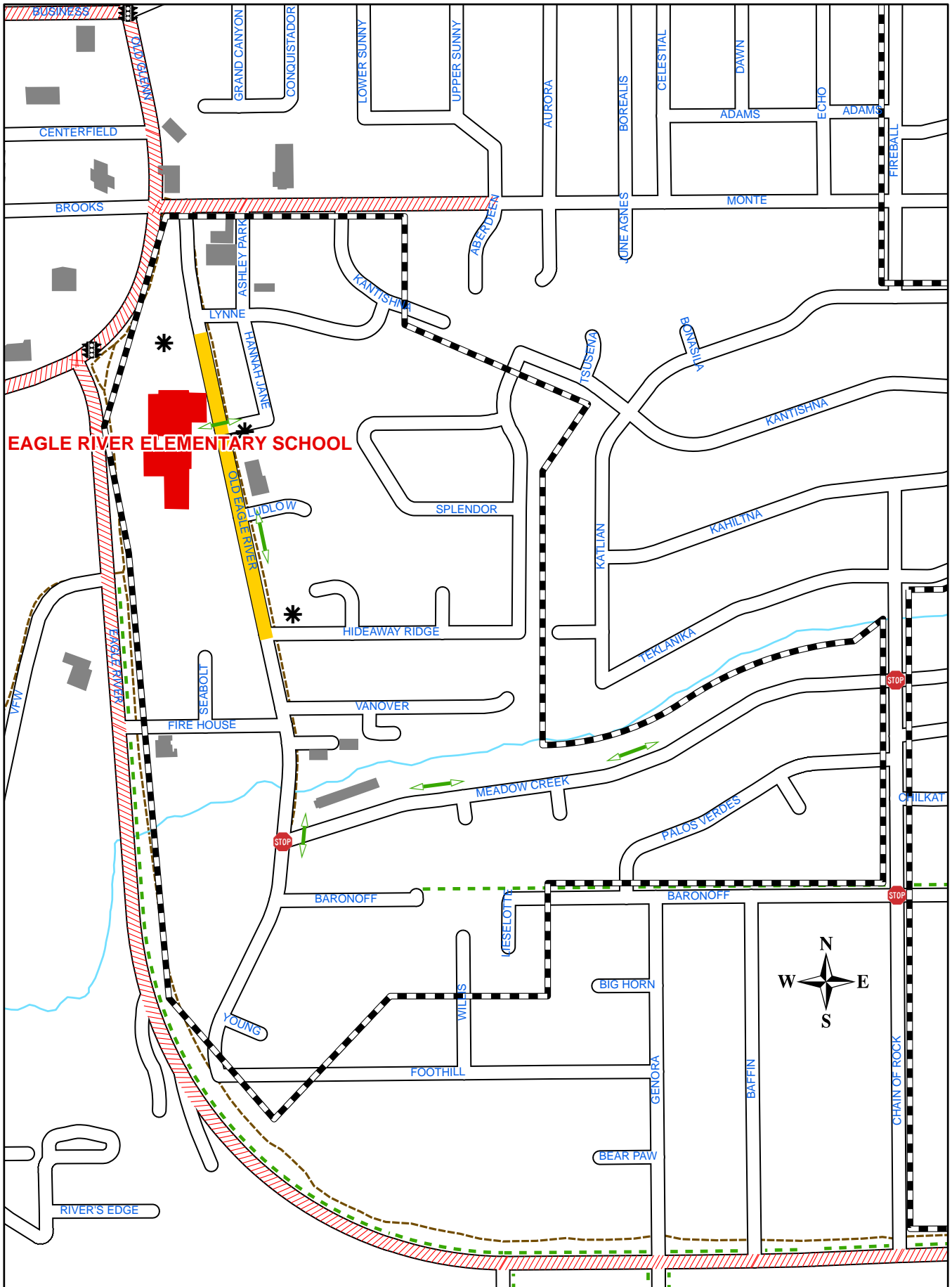
Creekside Park Elementary



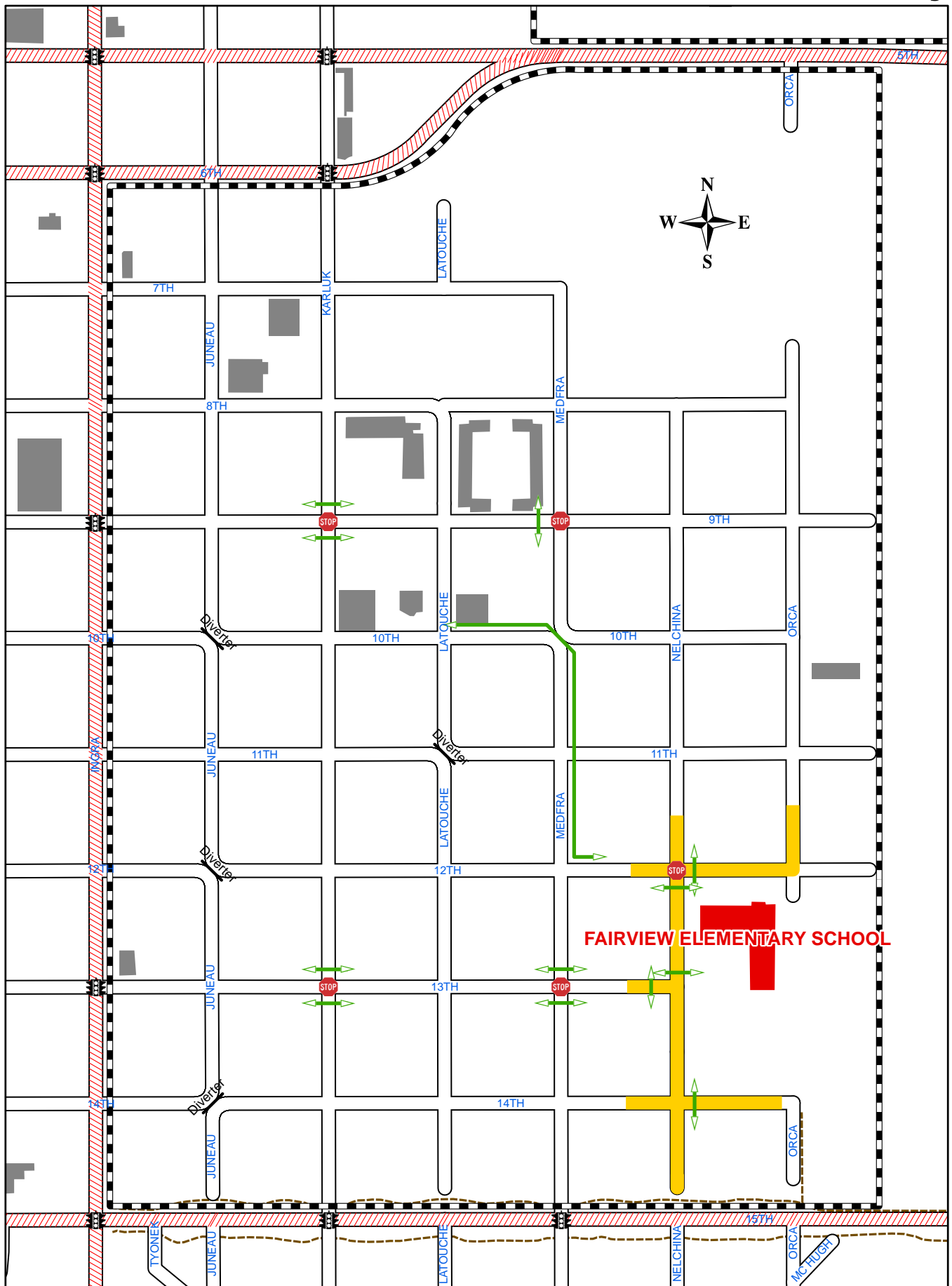
Denali Elementary



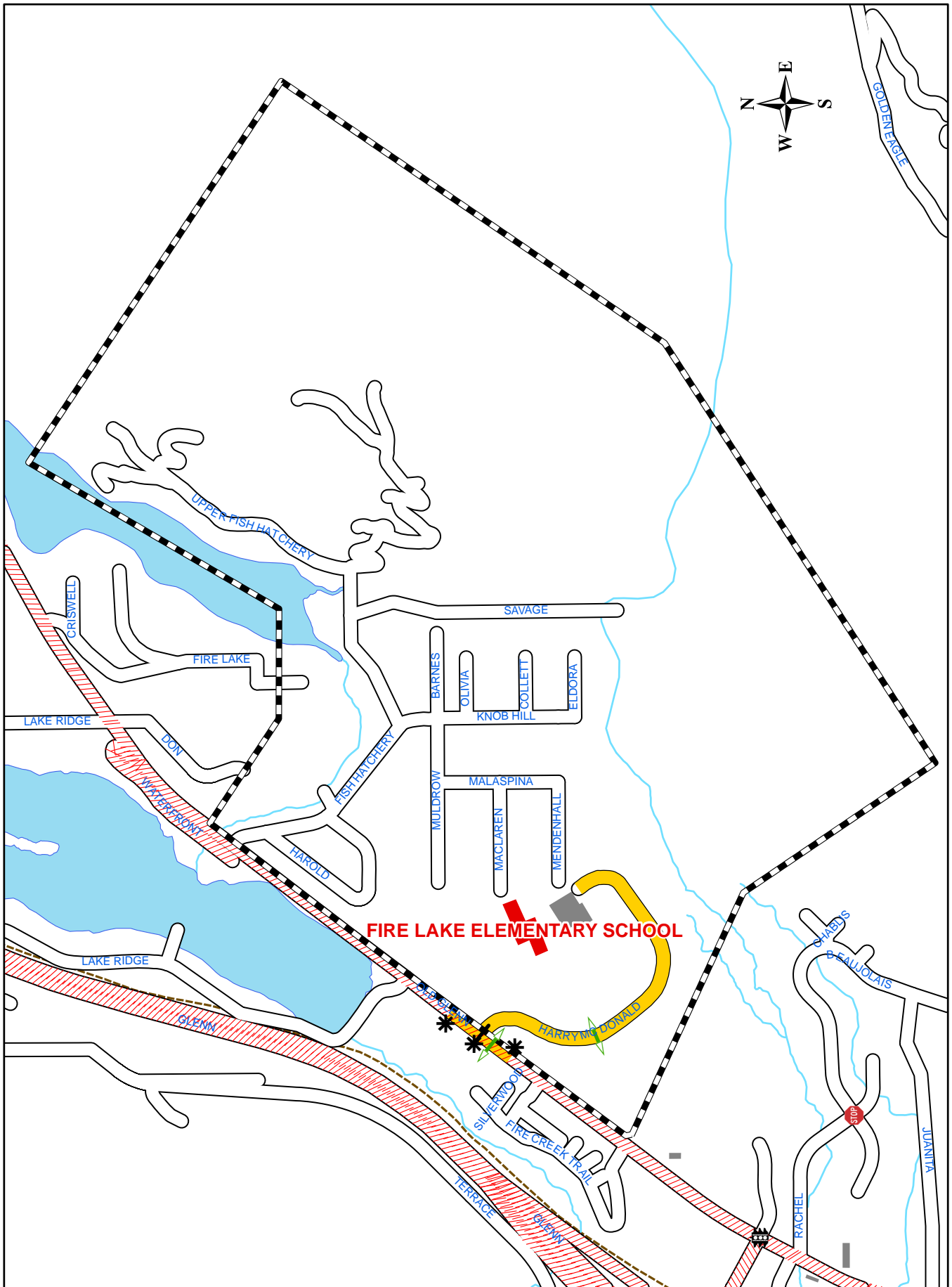
Eagle River Elementary



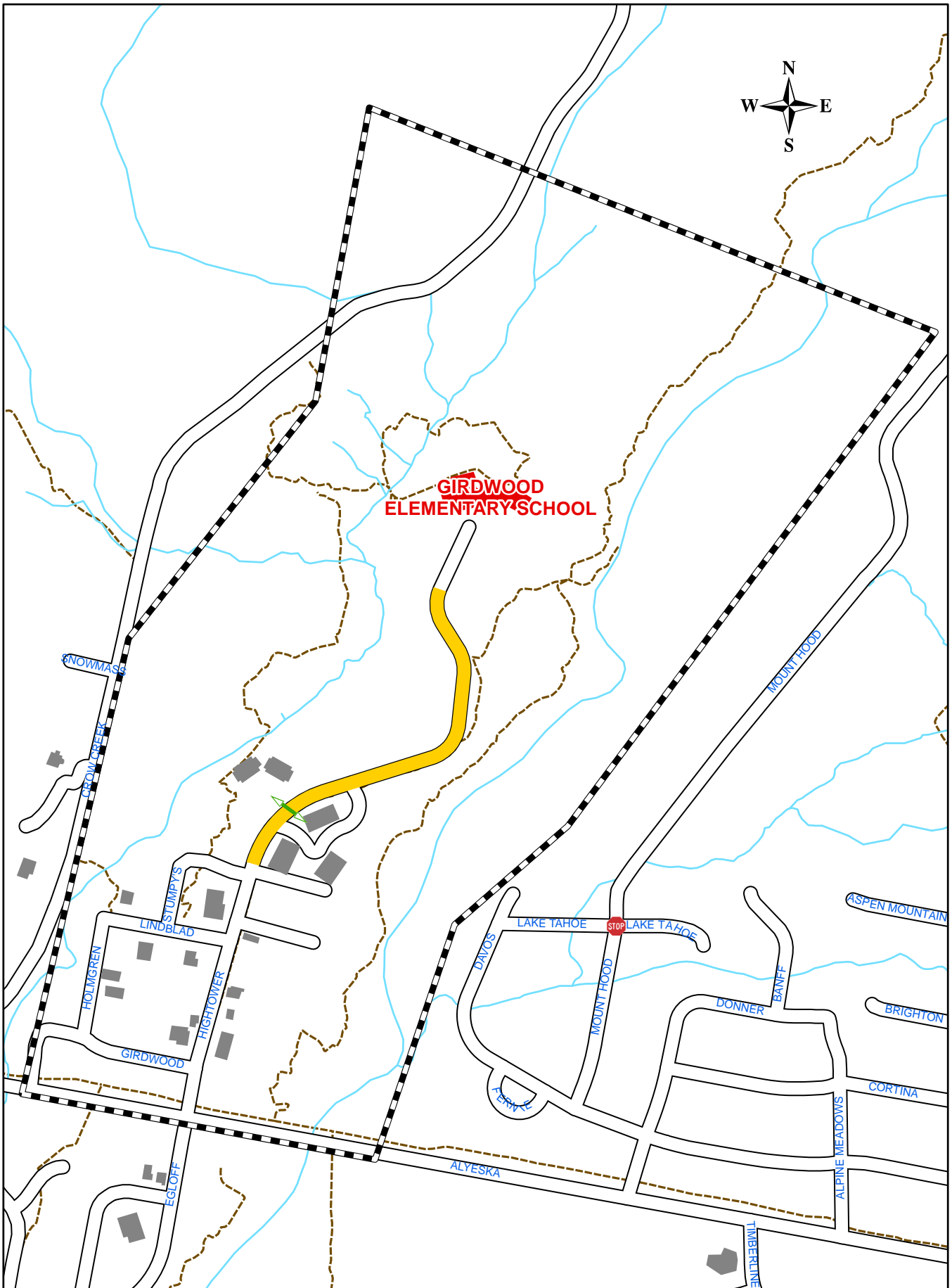
Fairview Elementary



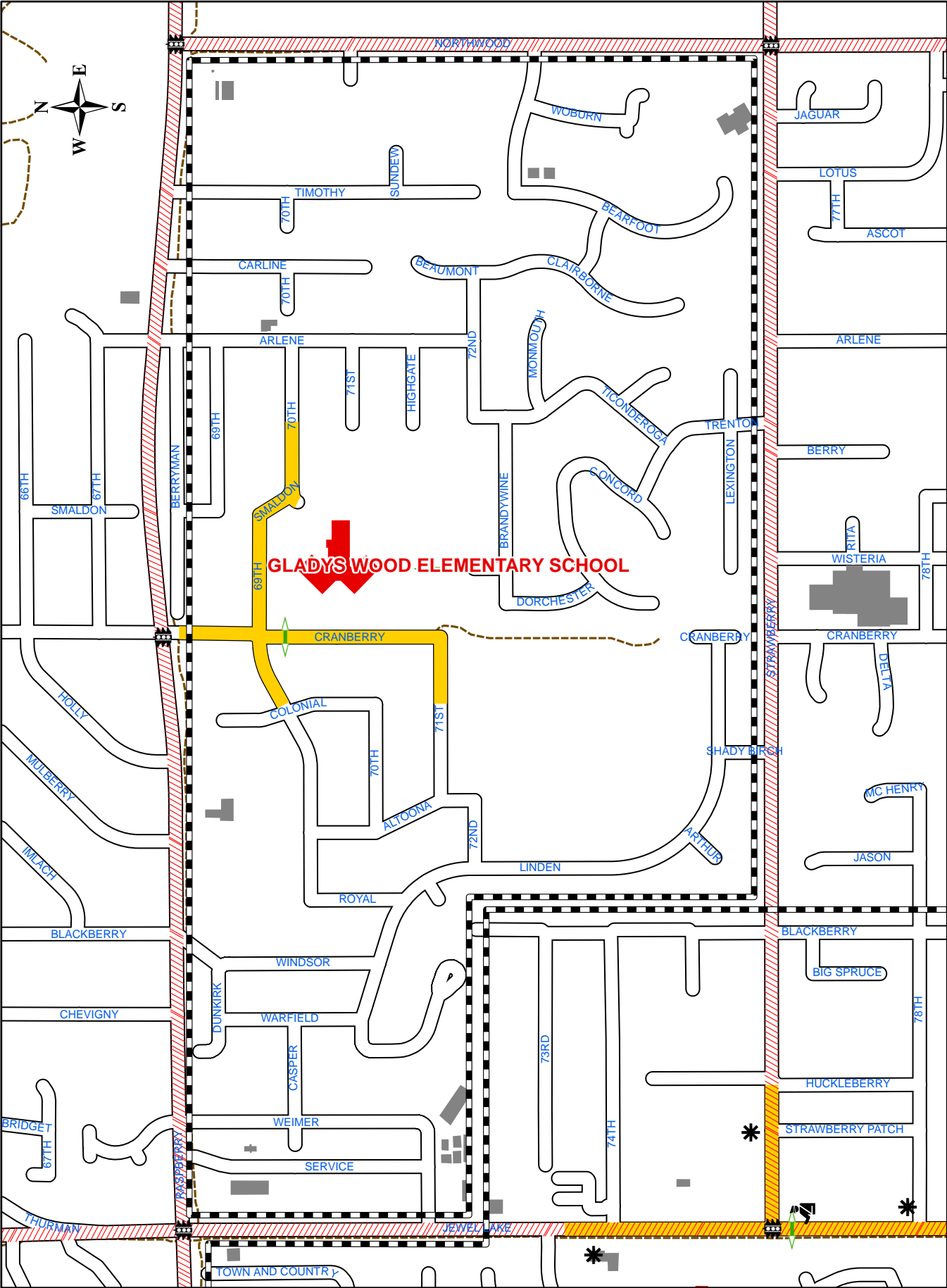
Fire Lake Elementary



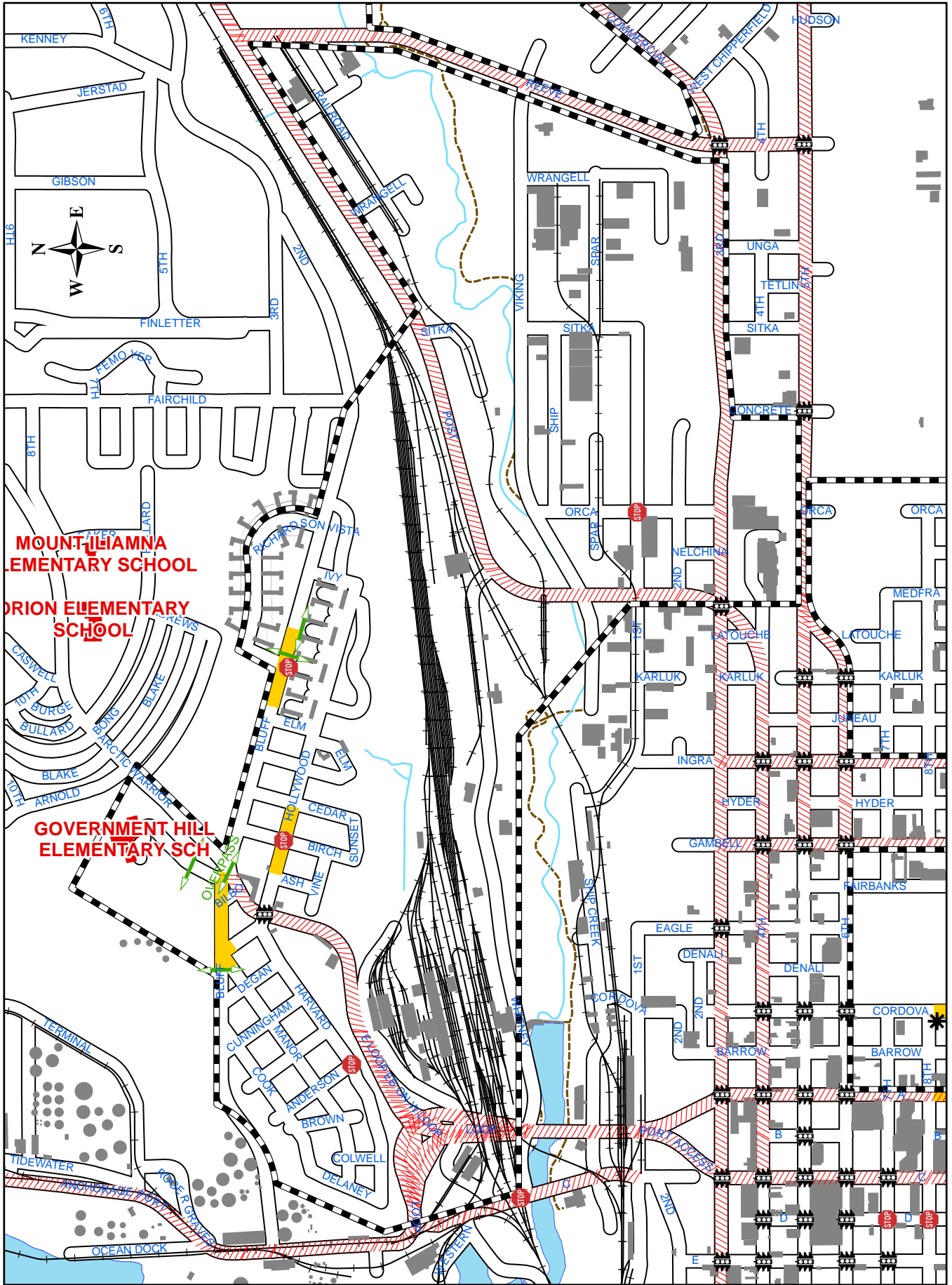
Girdwood K-8 School



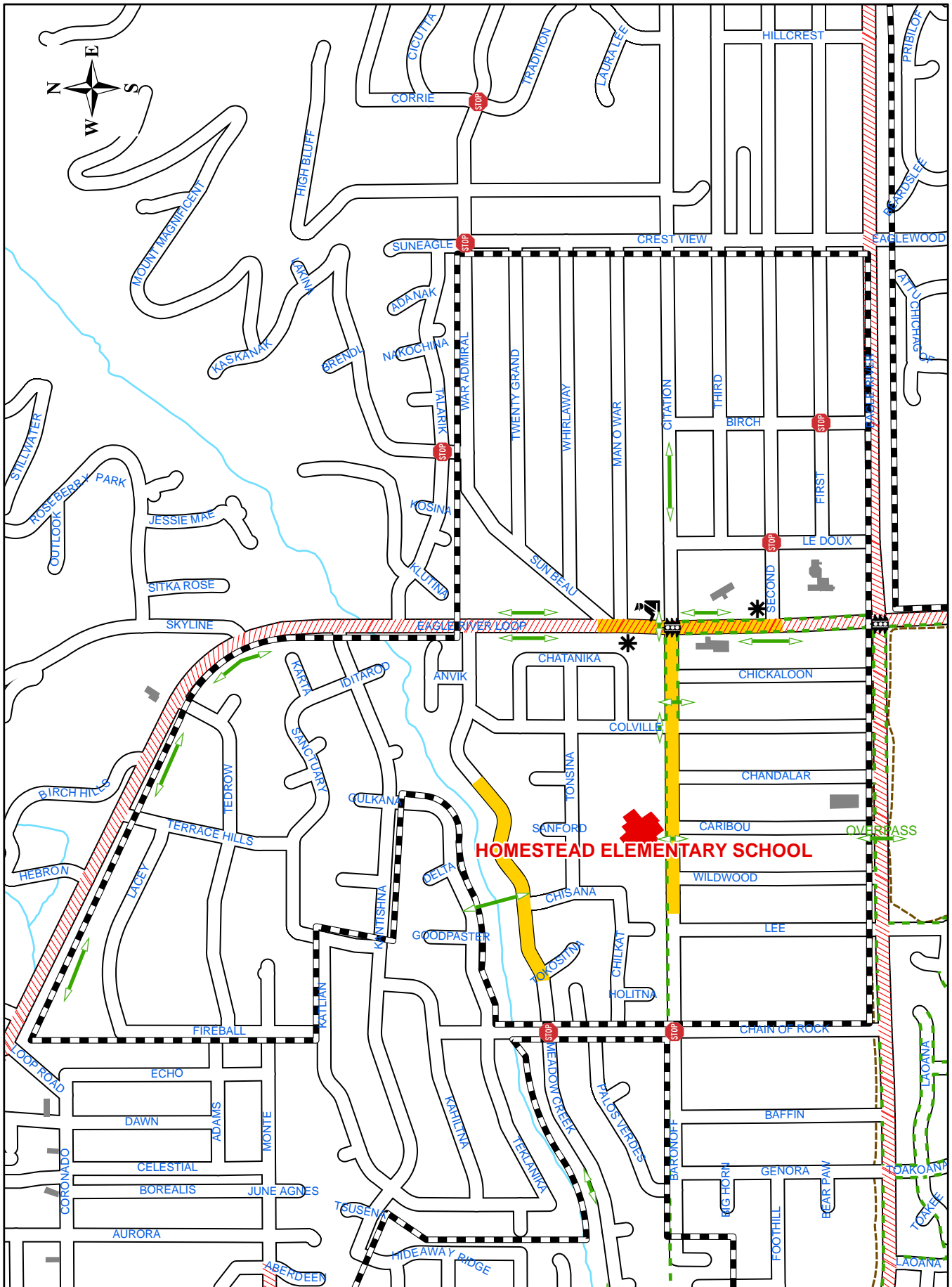
Gladys Wood Elementary



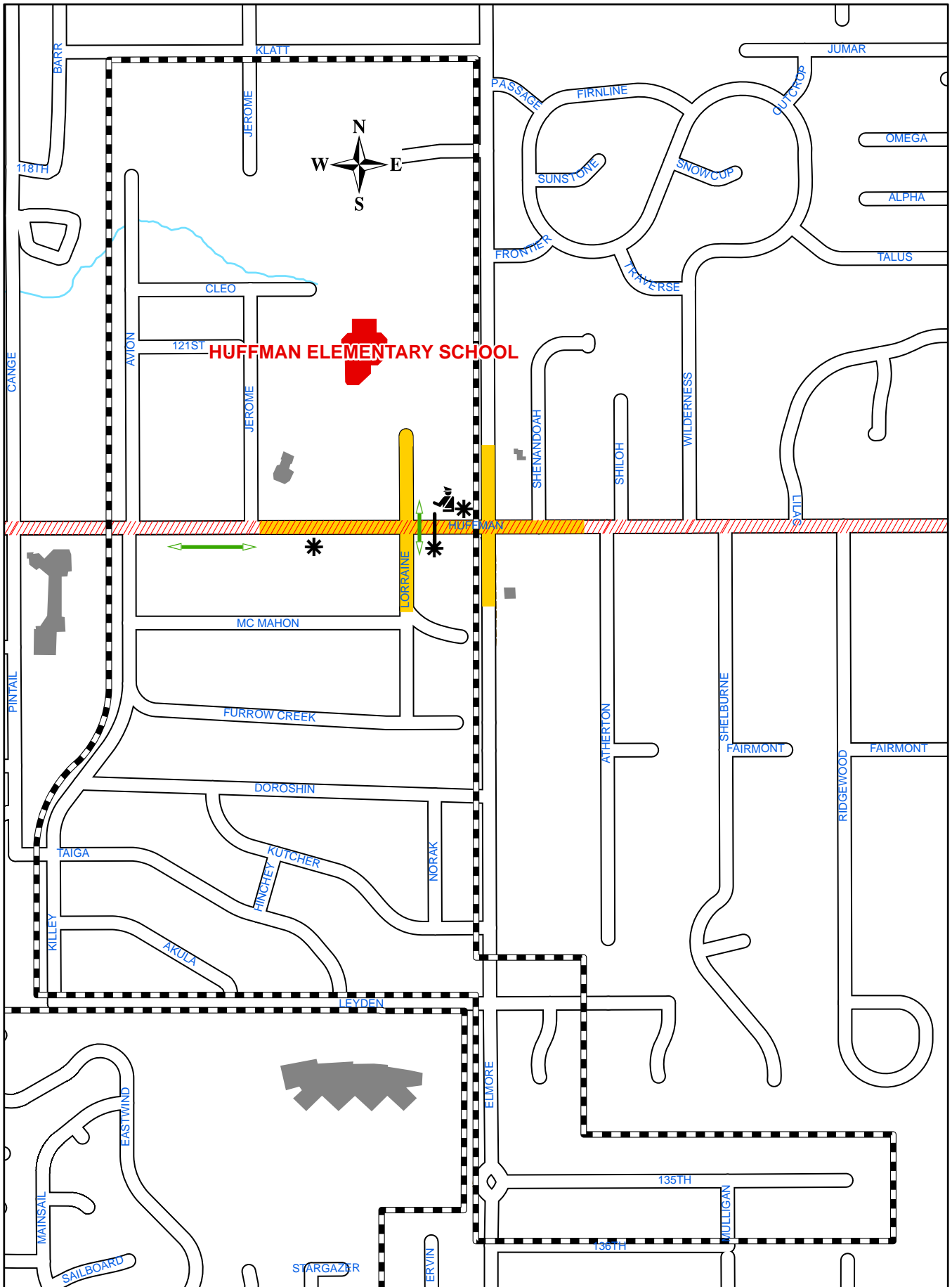
Government Hill Elementary



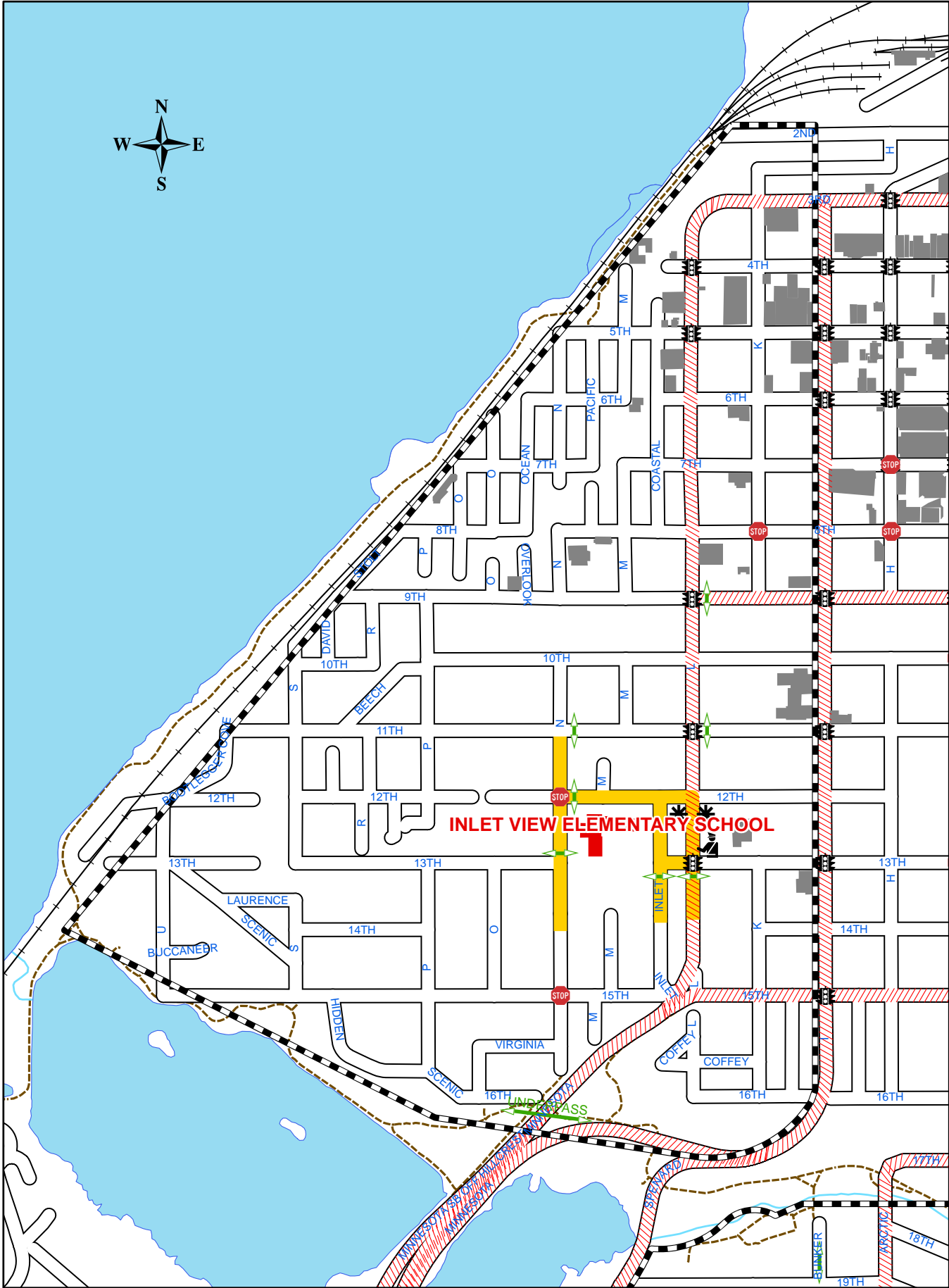
Homestead Elementary



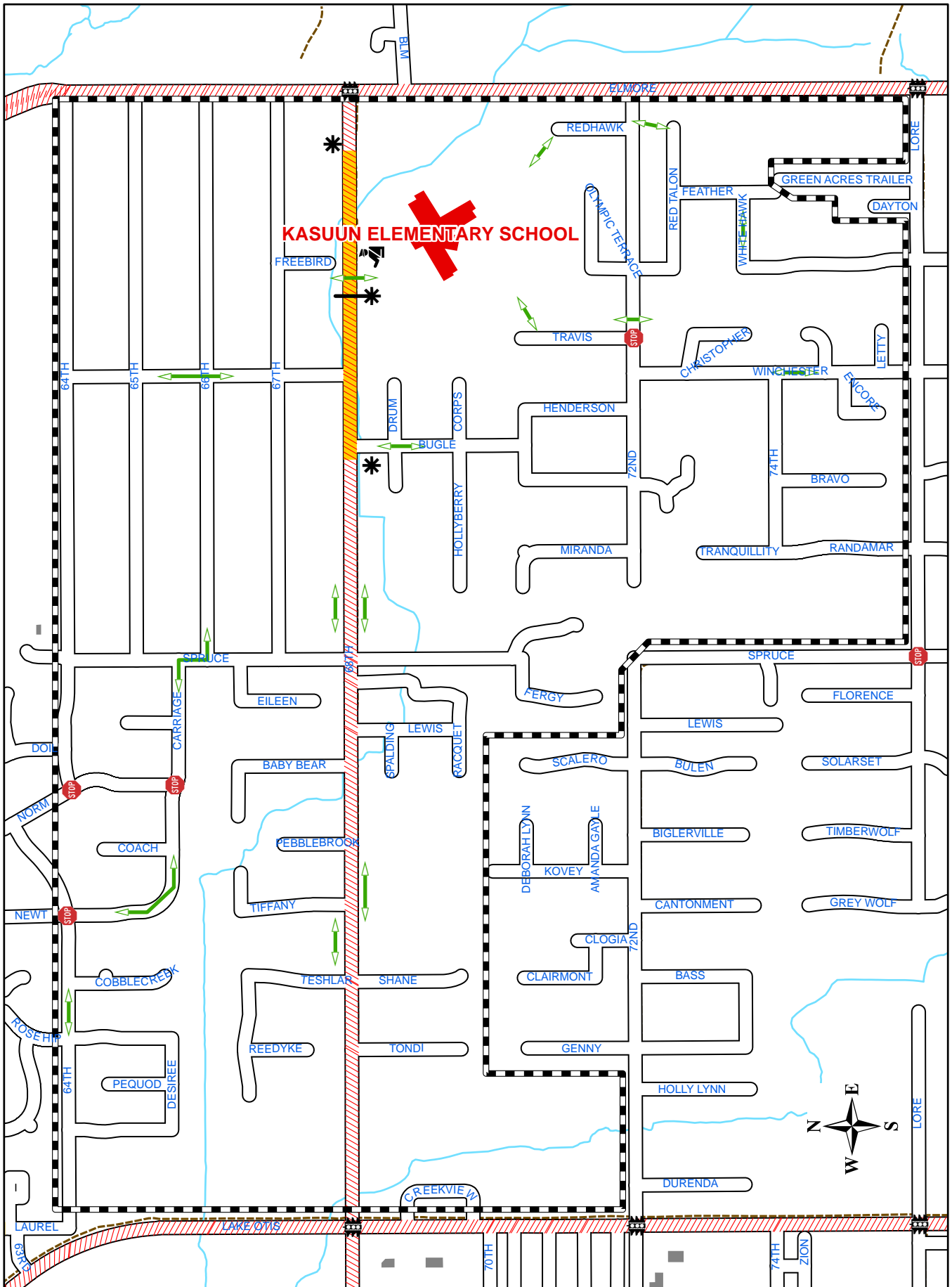
Huffman Elementary



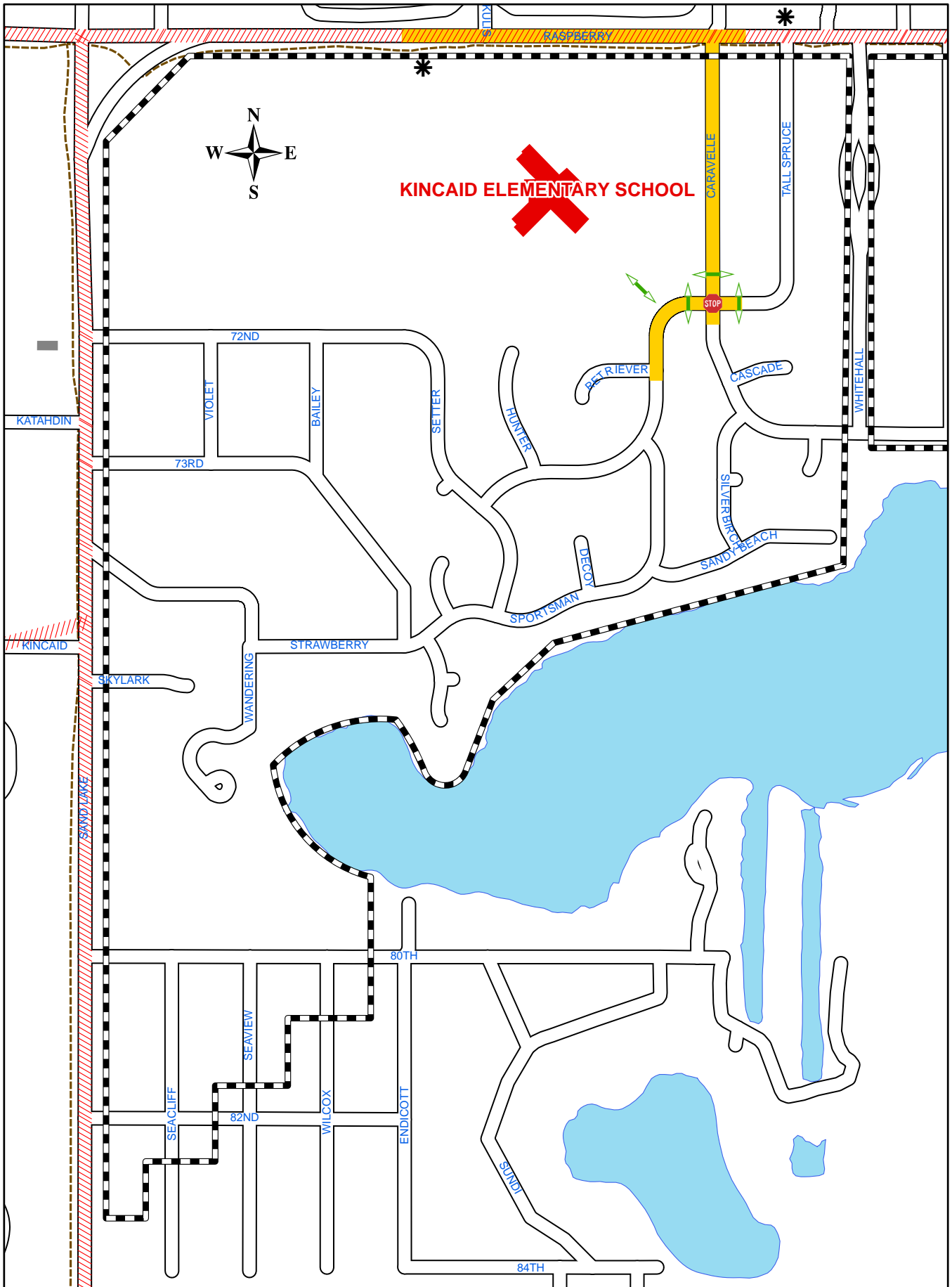
Inlet View Elementary



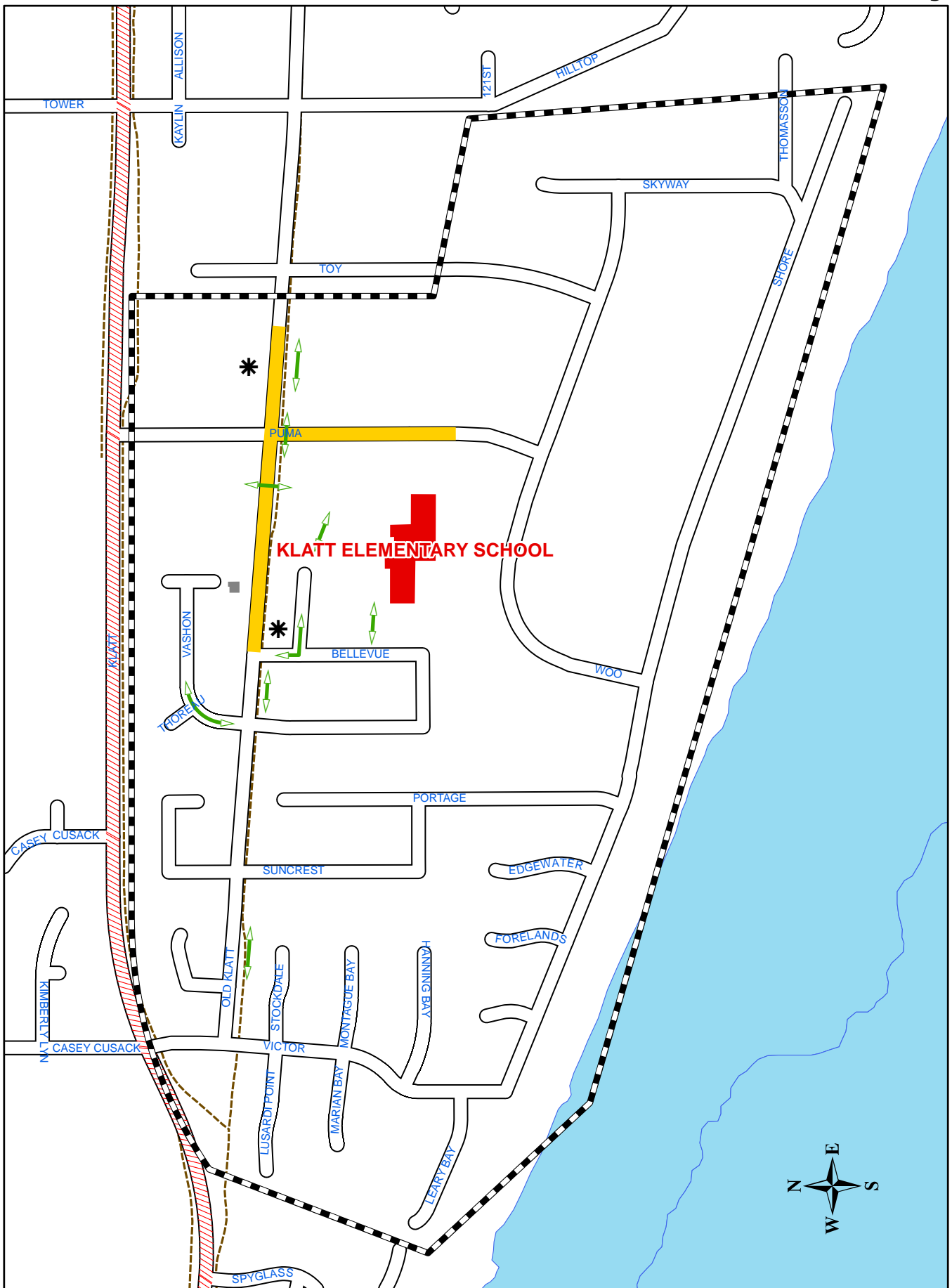
Kasuun Elementary



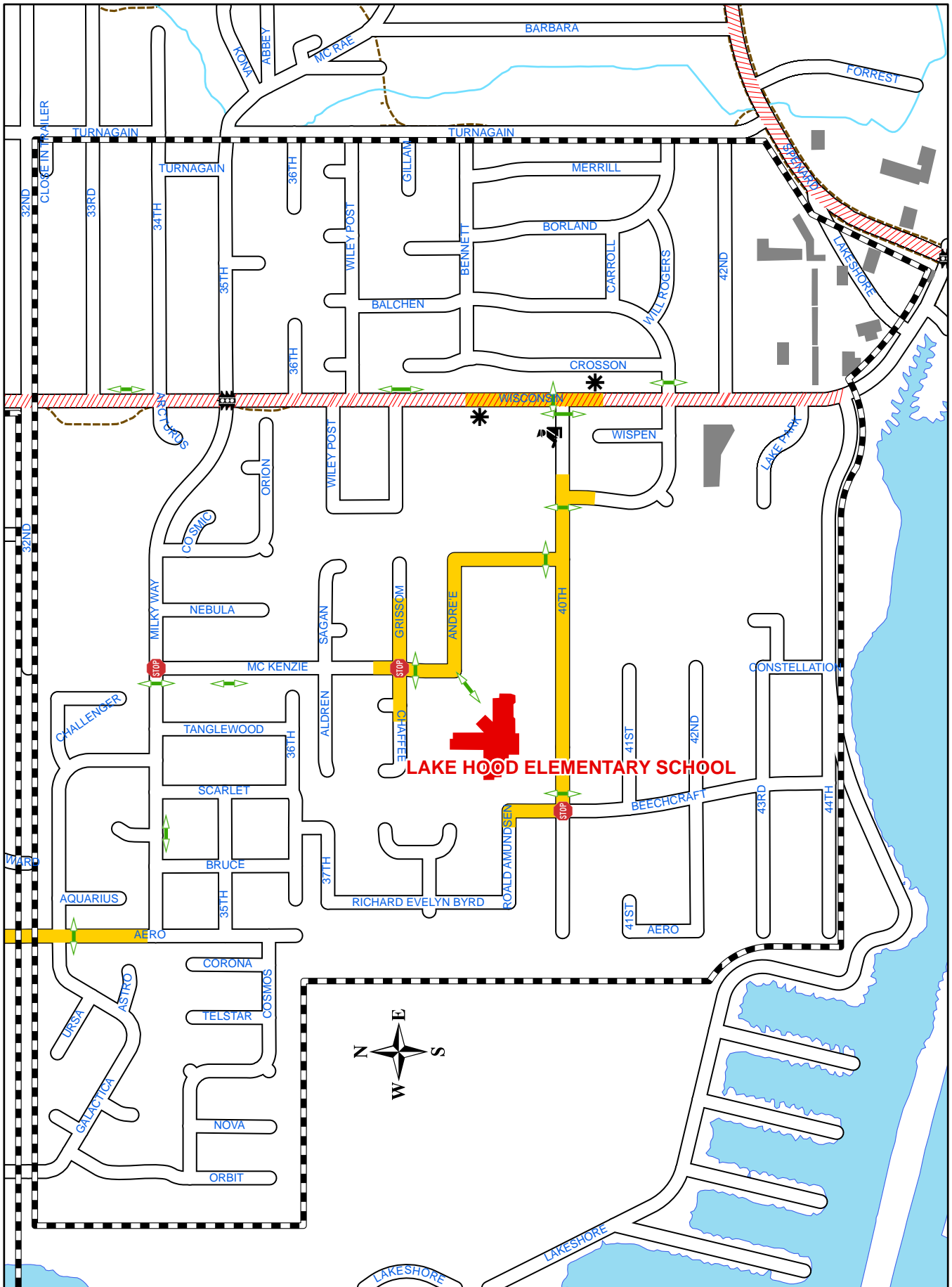
Kincaid Elementary



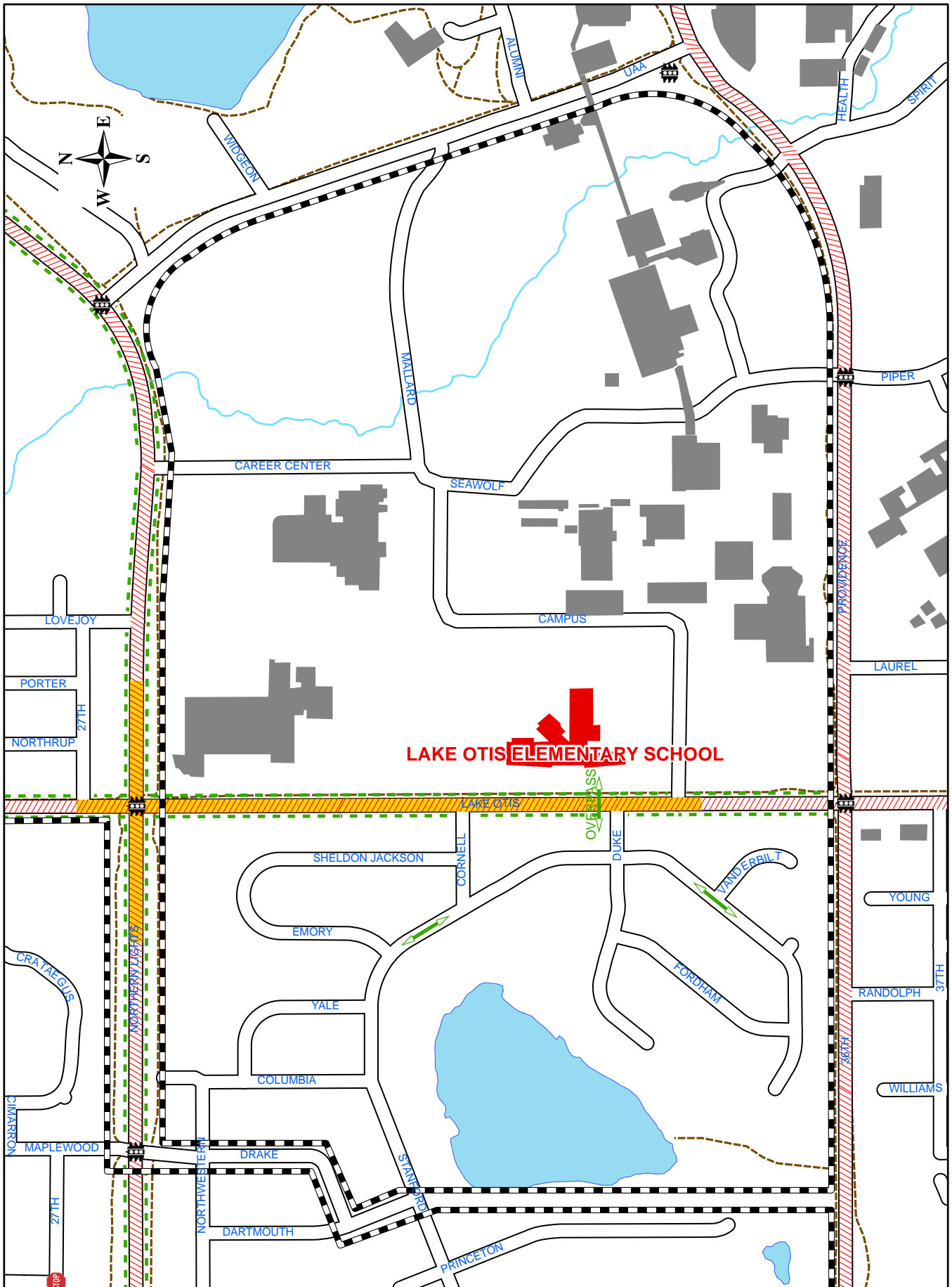
Klatt Elementary



Lake Hood Elementary



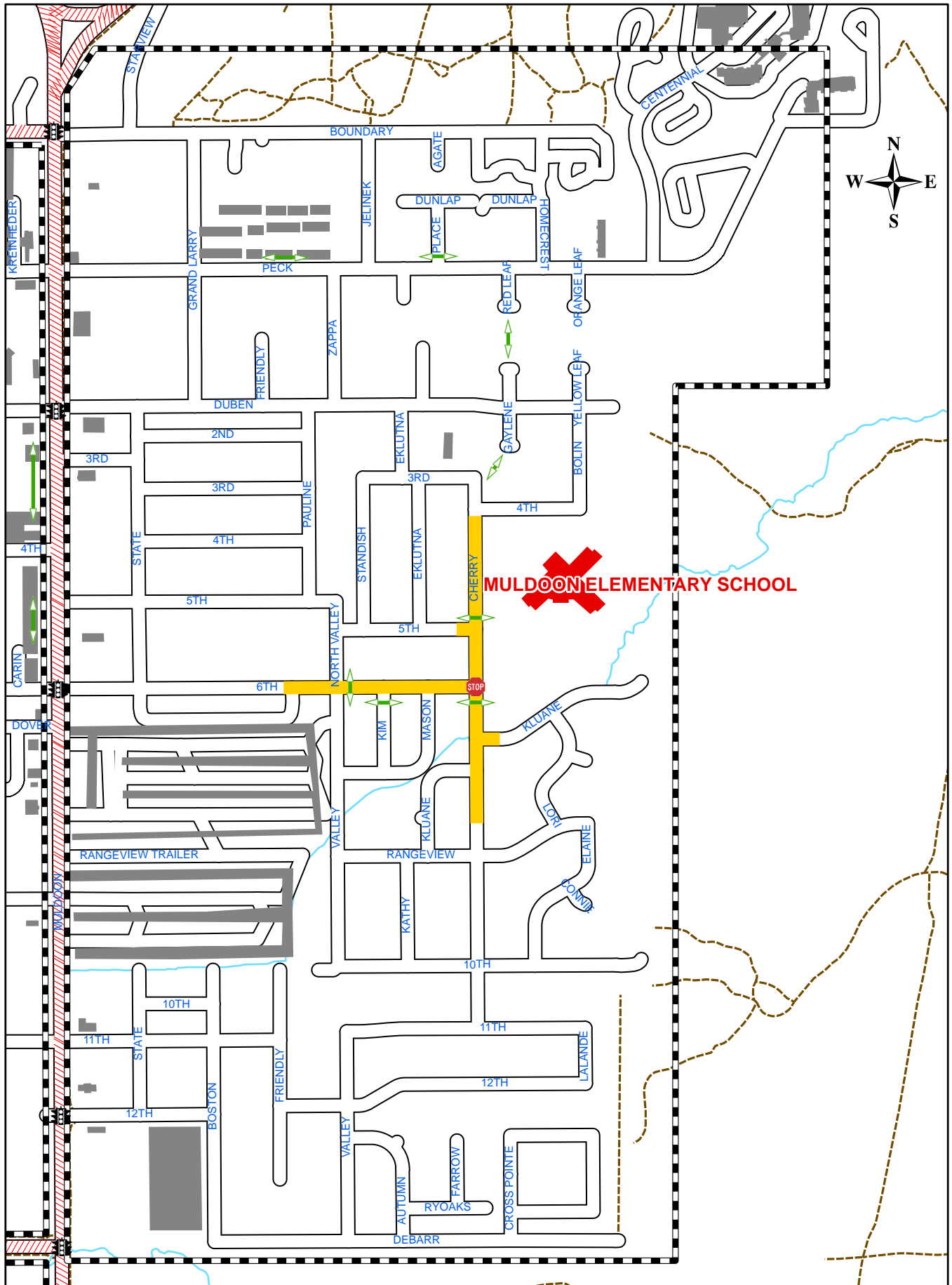
Lake Otis Elementary



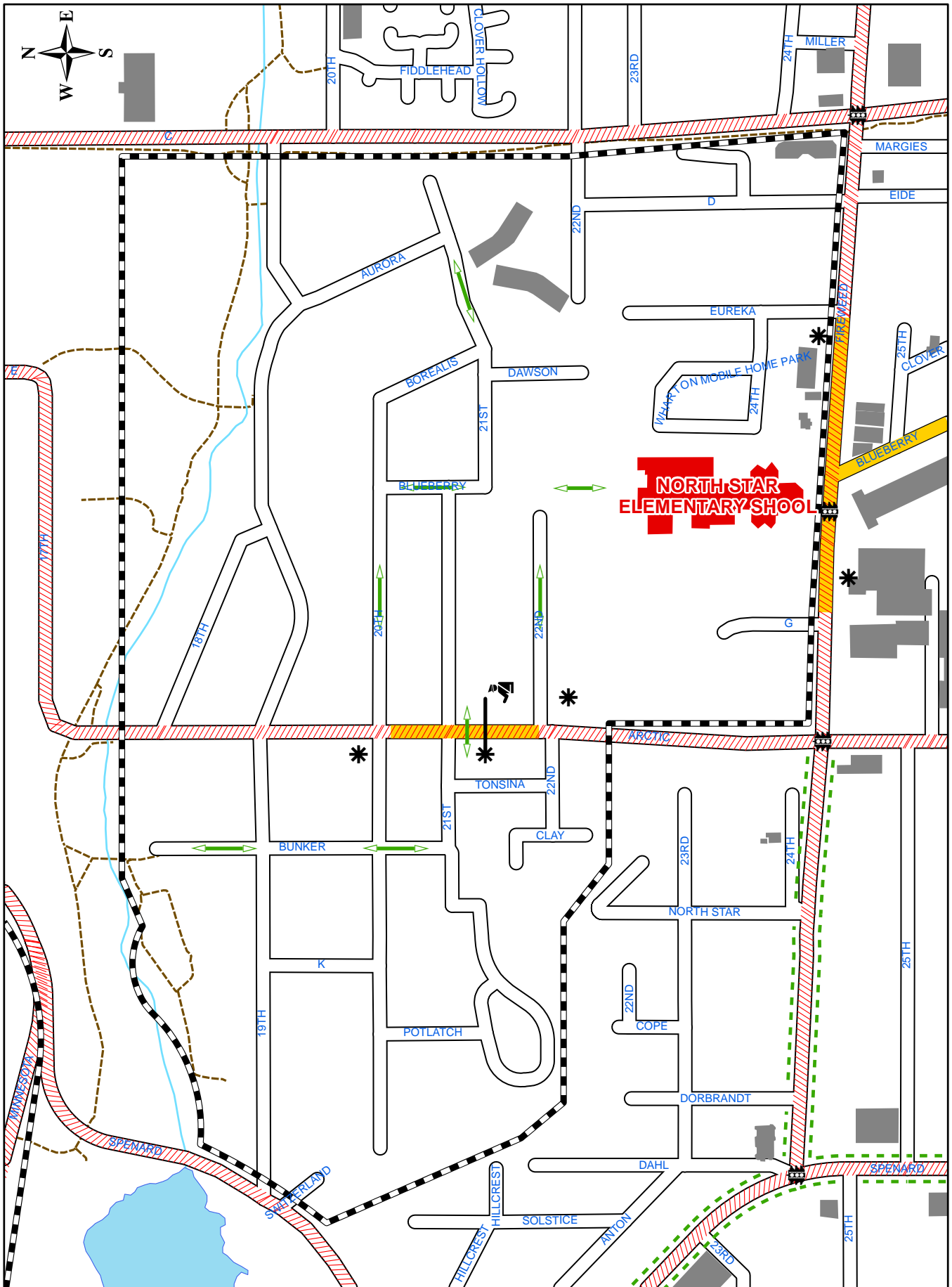
Mountain View Elementary



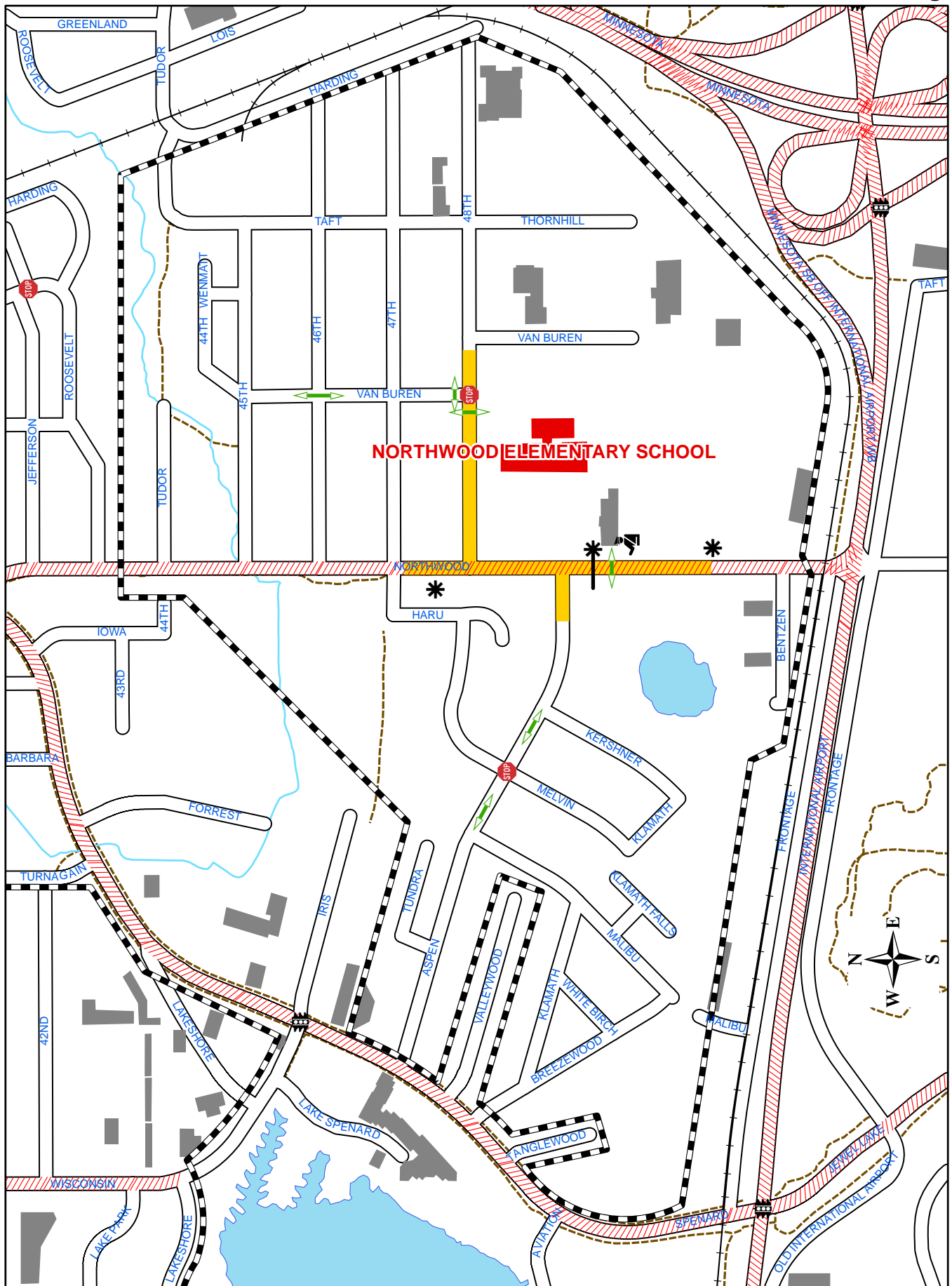
Muldoon Elementary



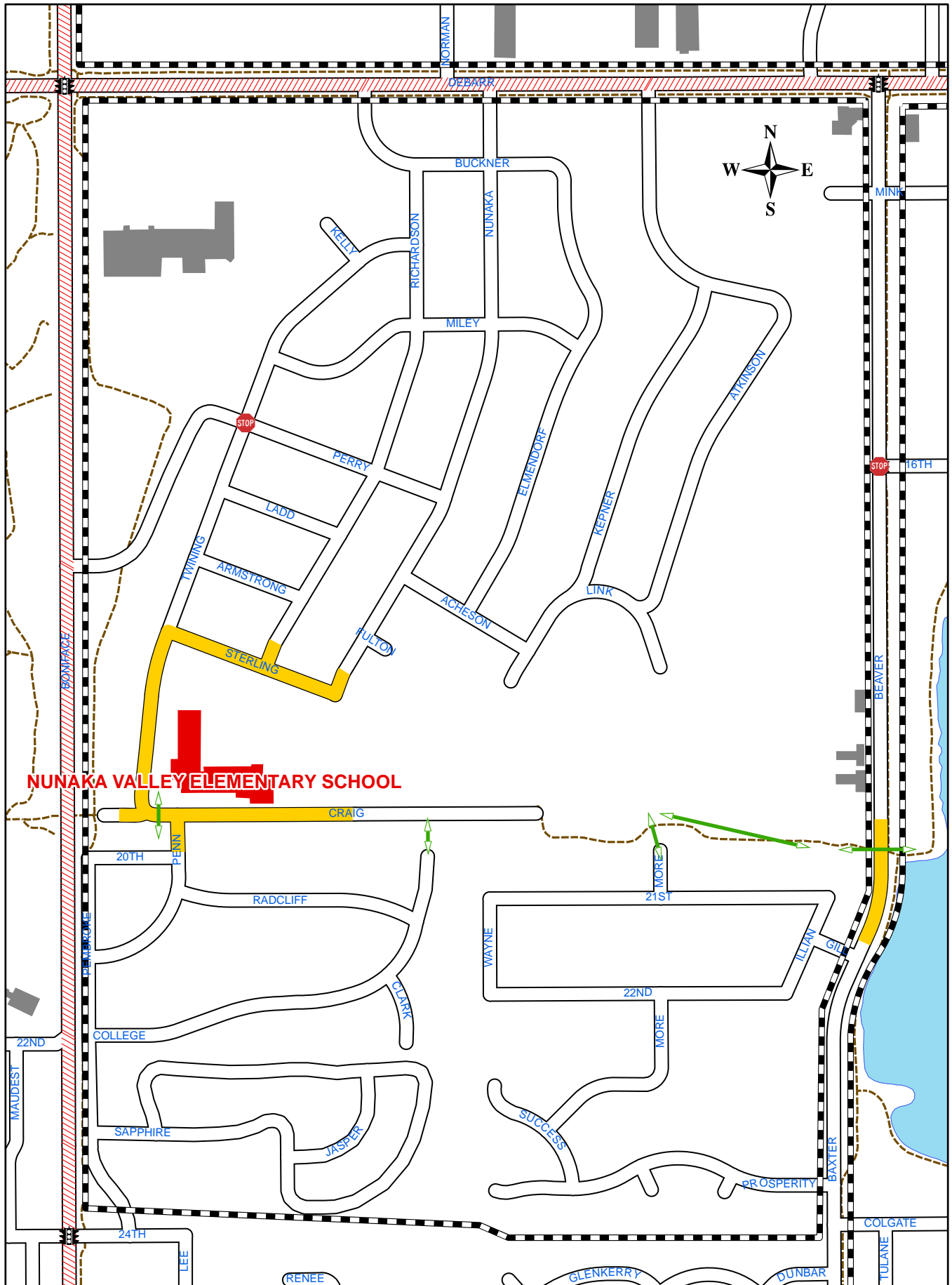
North Star Elementary



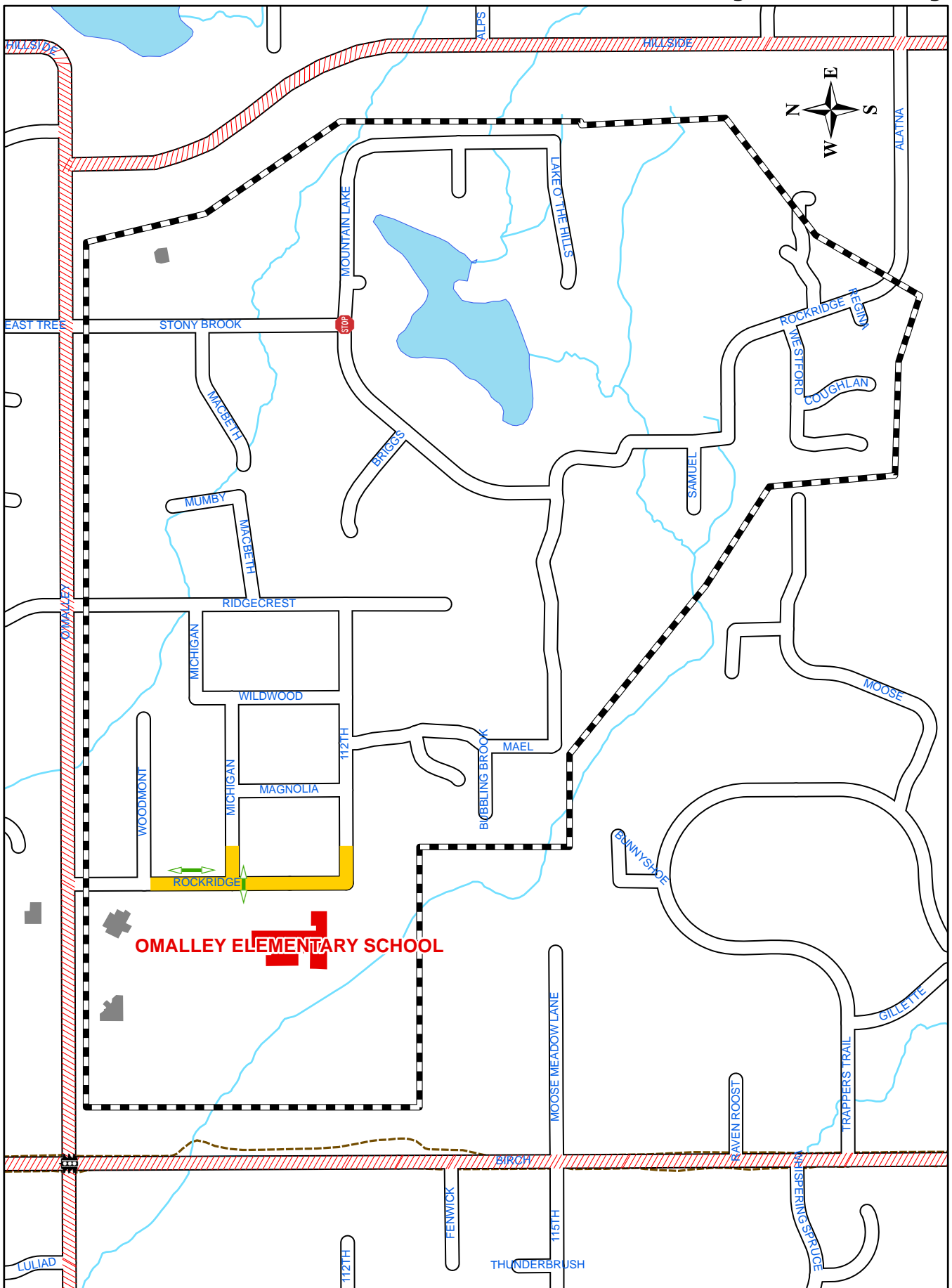
Northwood Elementary



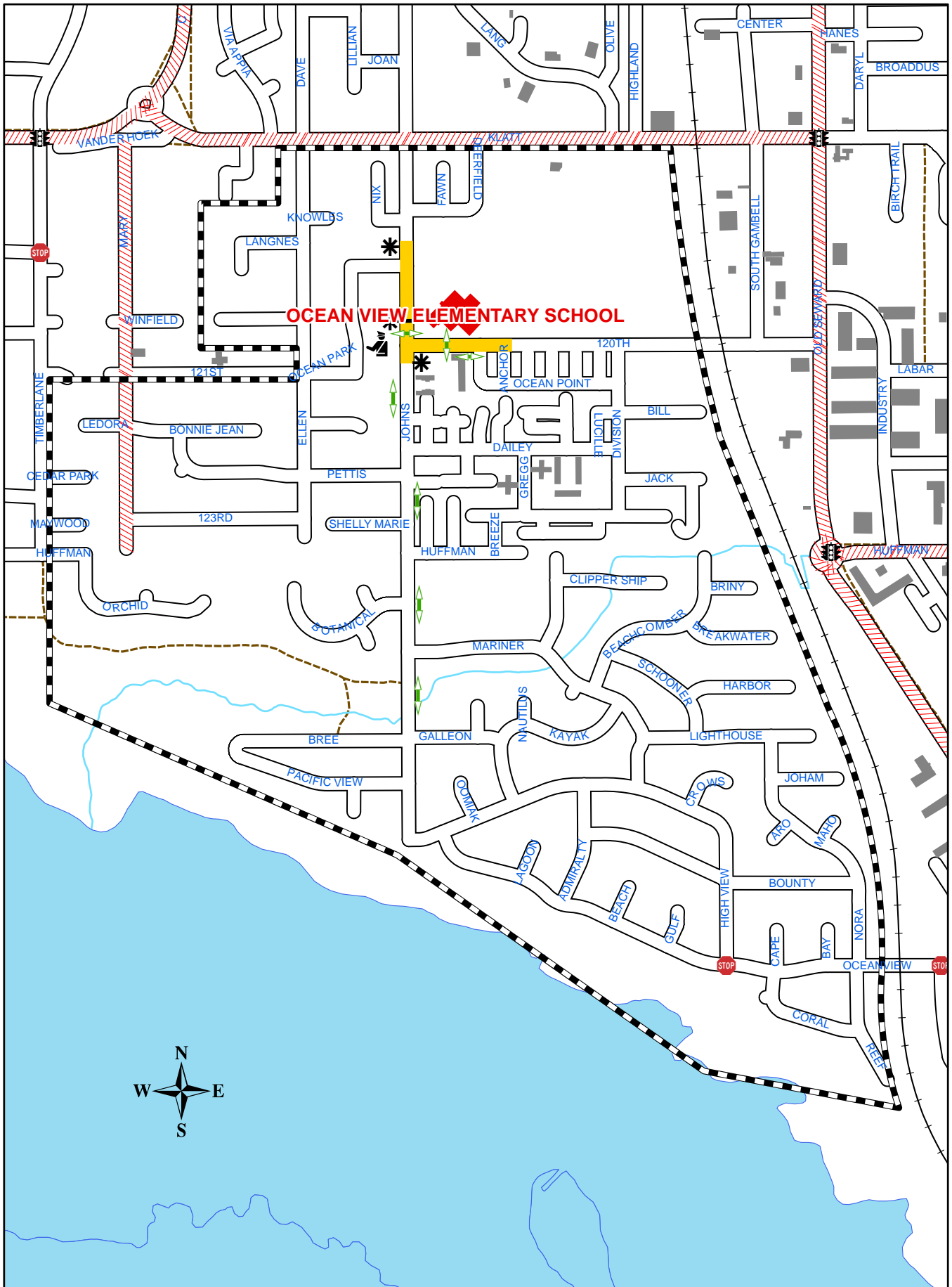
Nunaka Valley Elementary



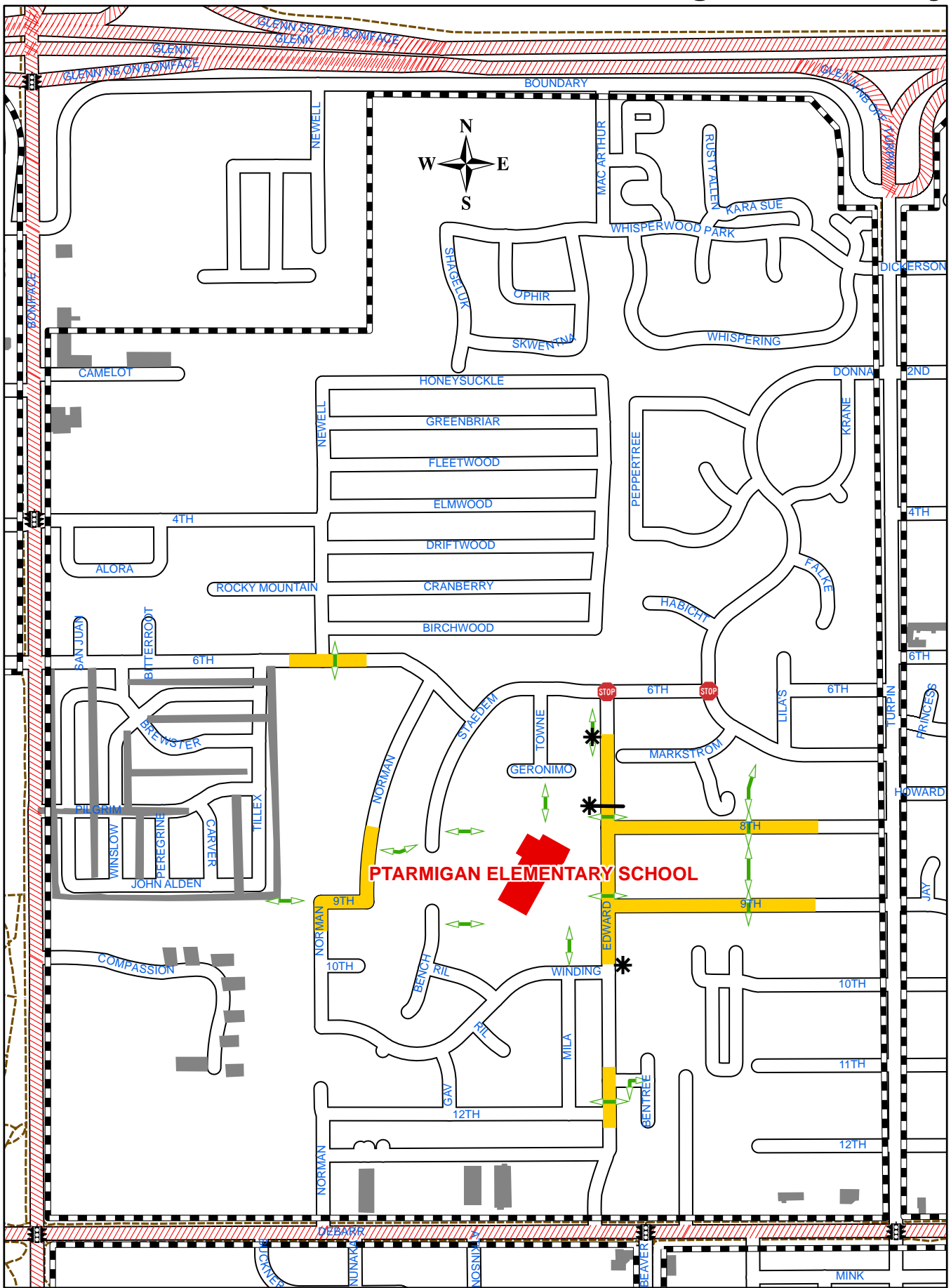
O'Malley Elementary



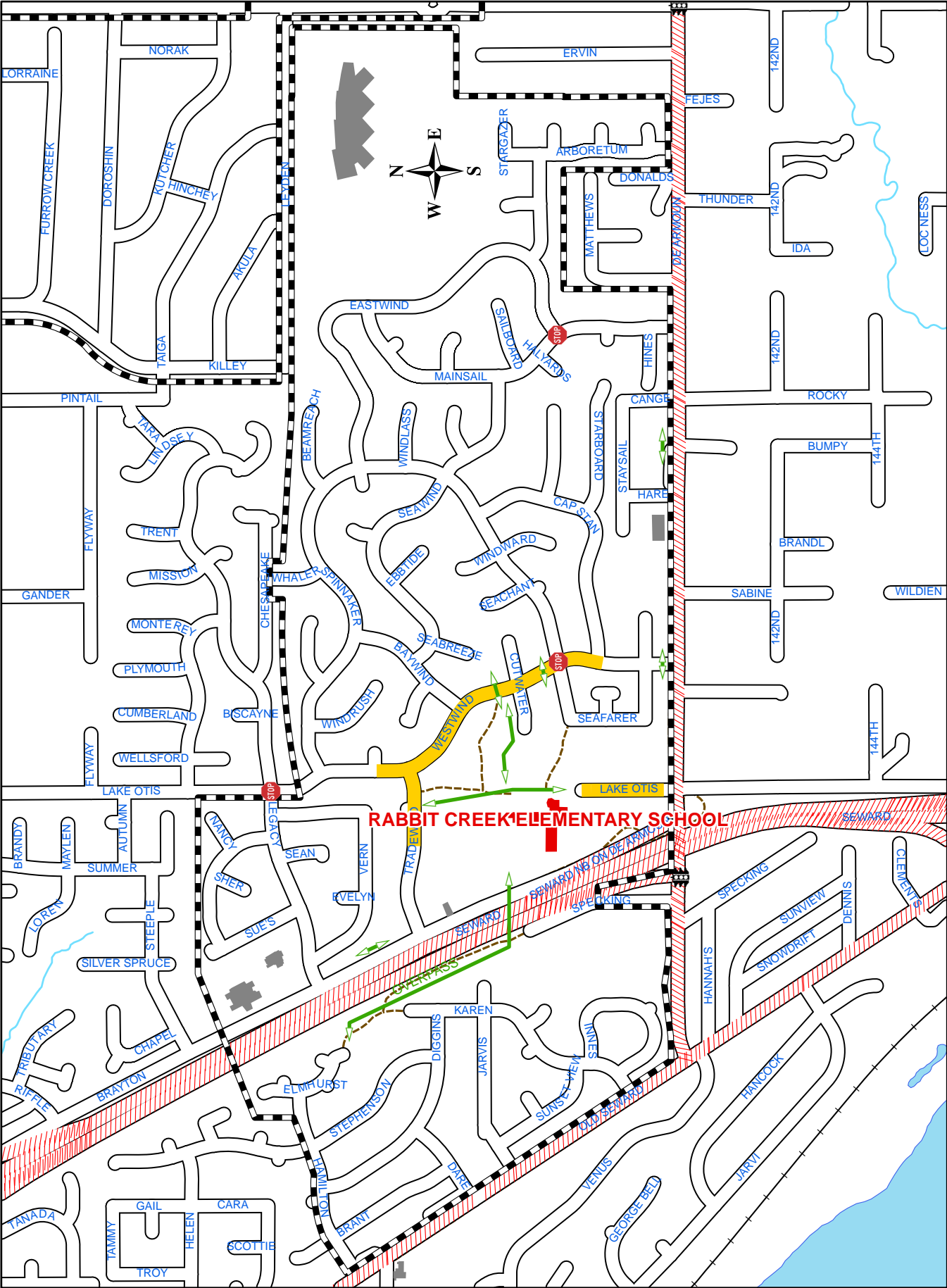
Ocean View Elementary



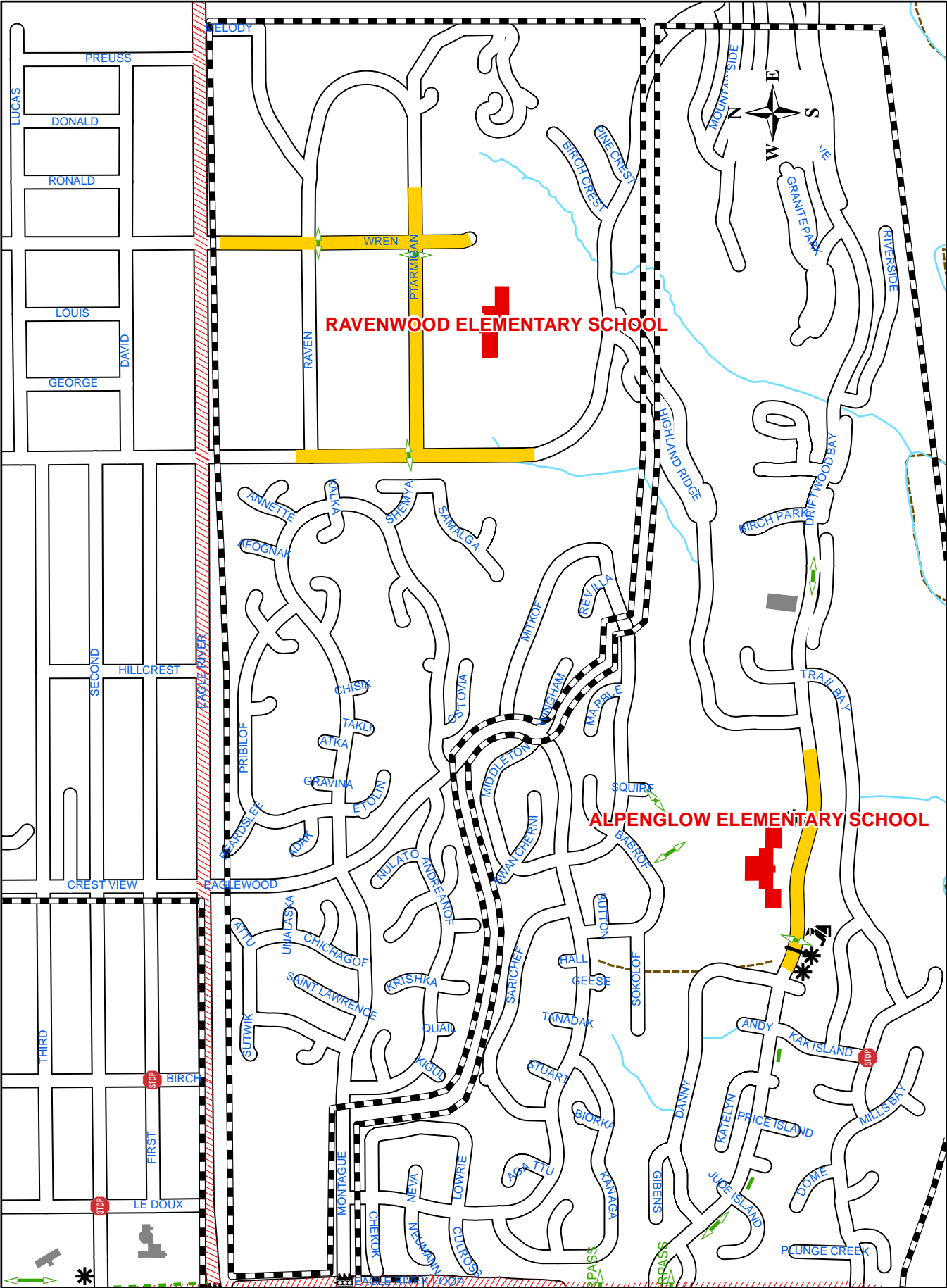
Ptarmigan Elementary



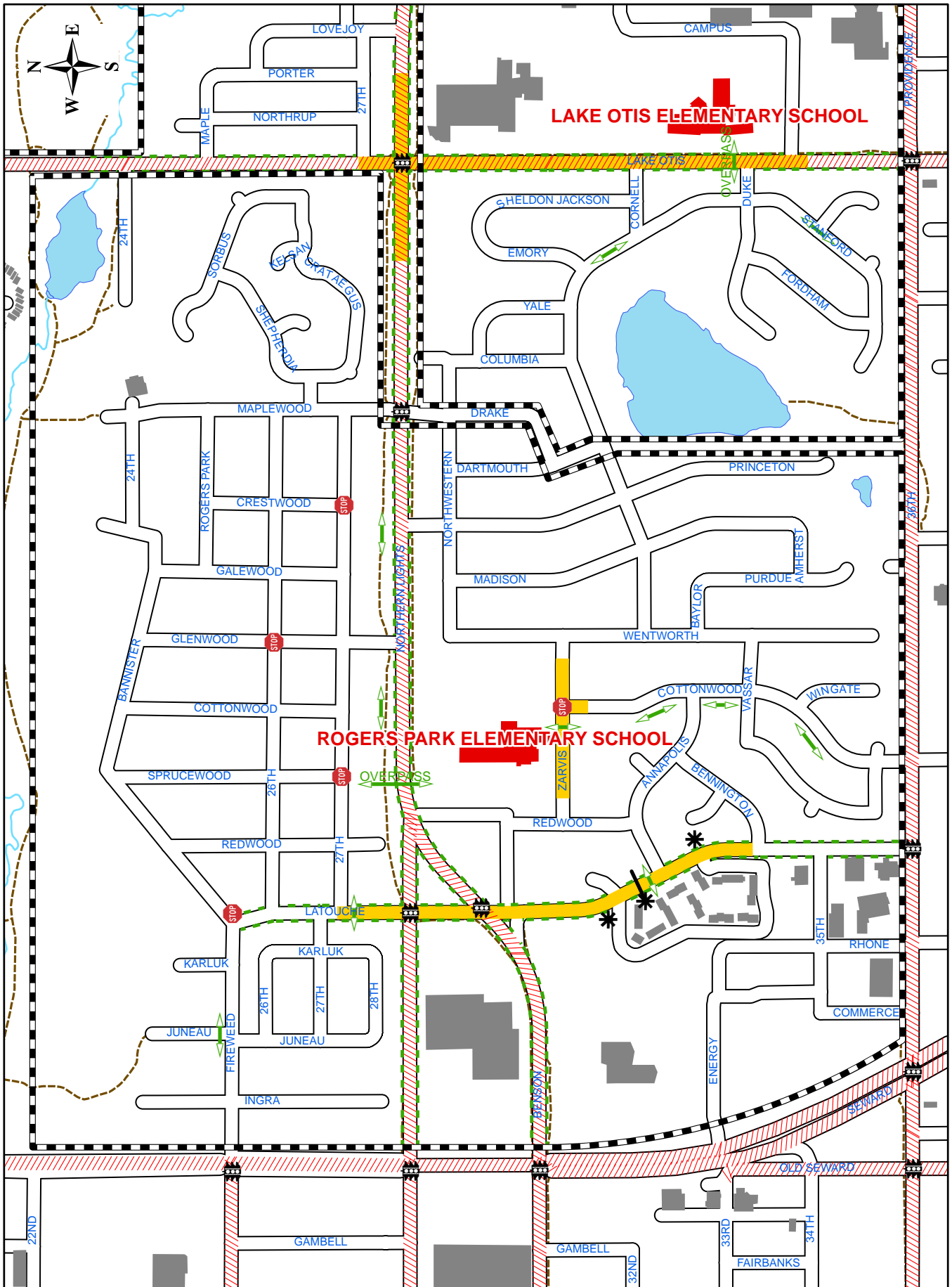
Rabbit Creek Elementary



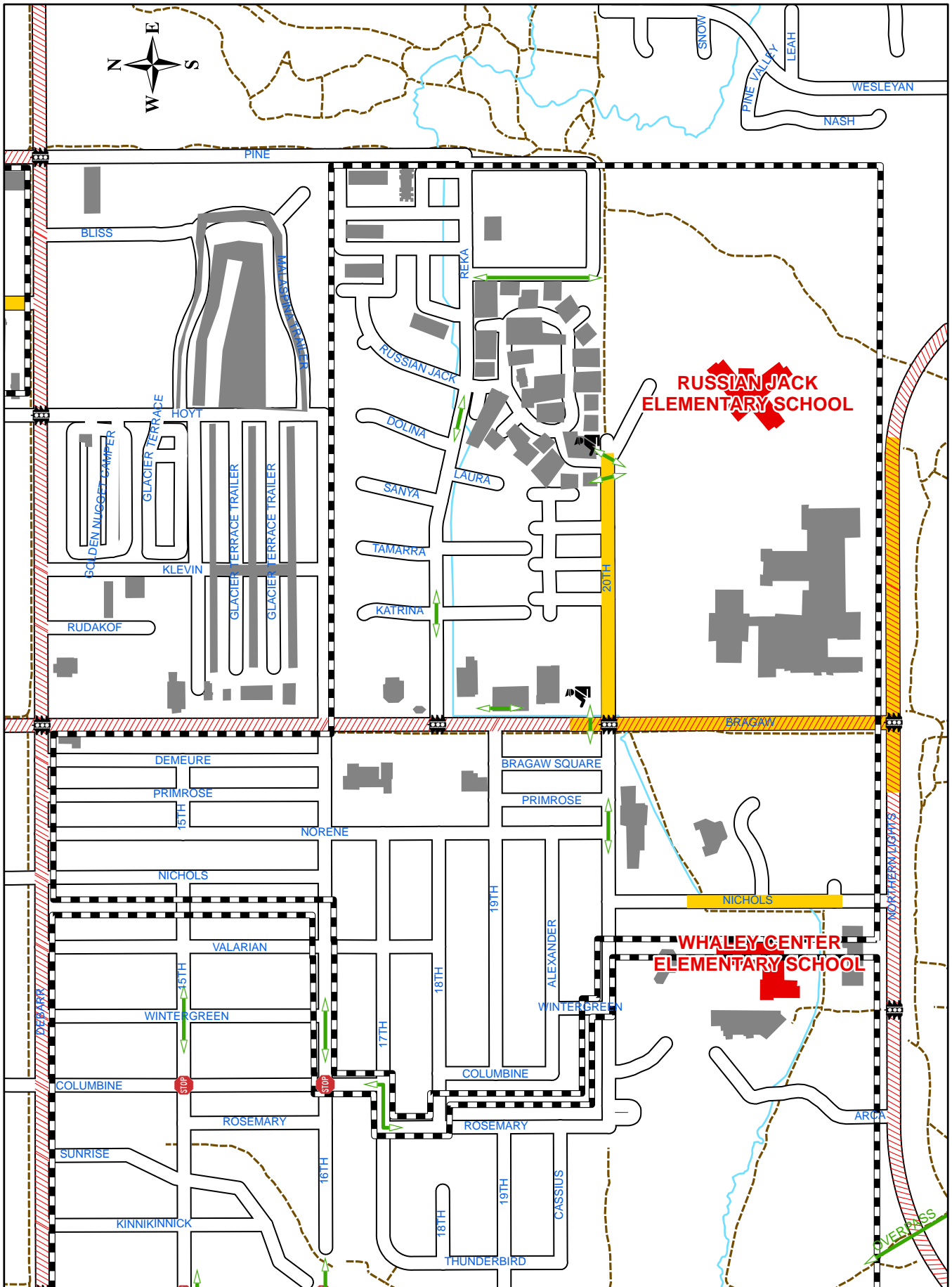
Ravenwood Elementary



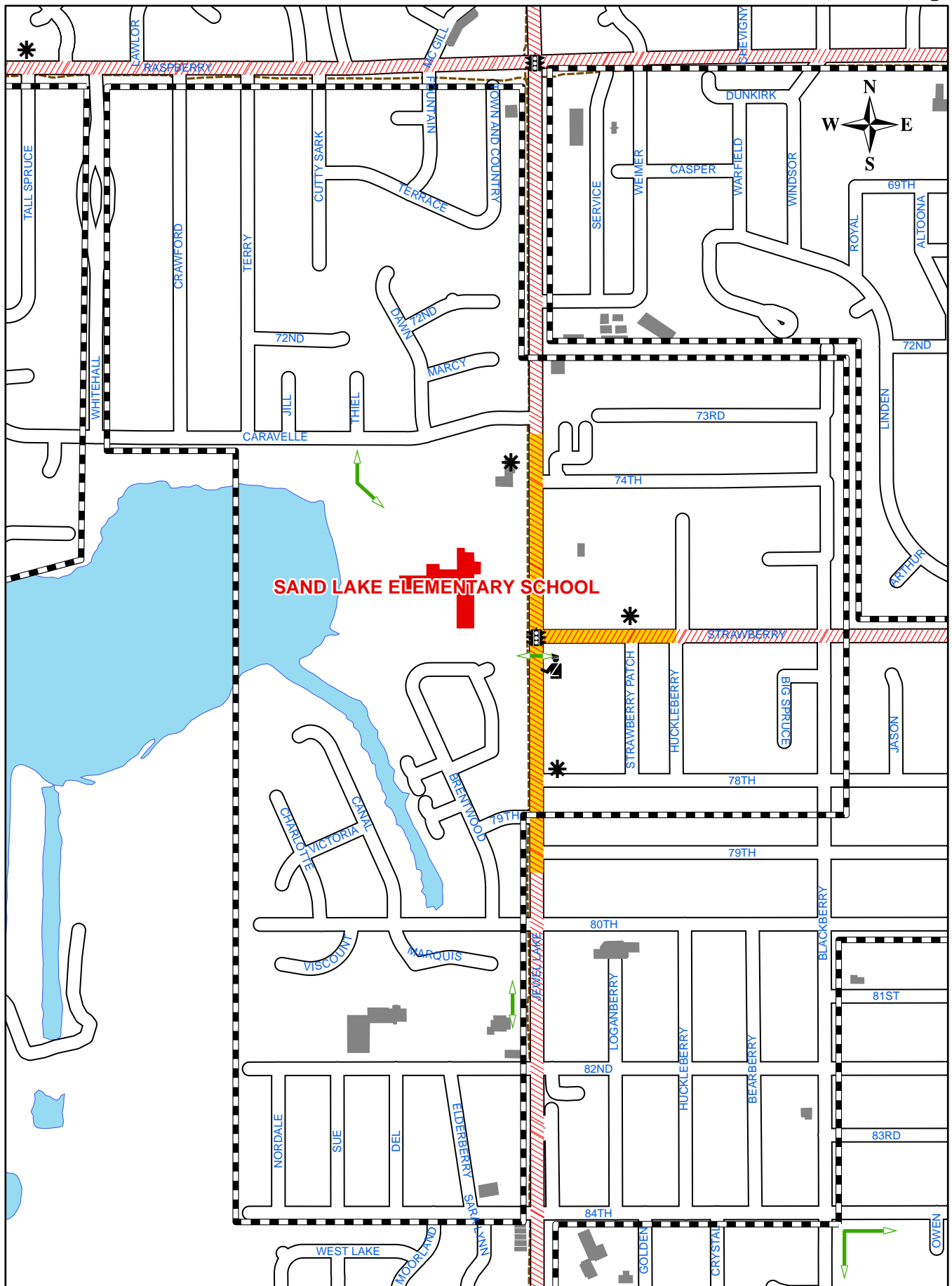
Rogers Park Elementary



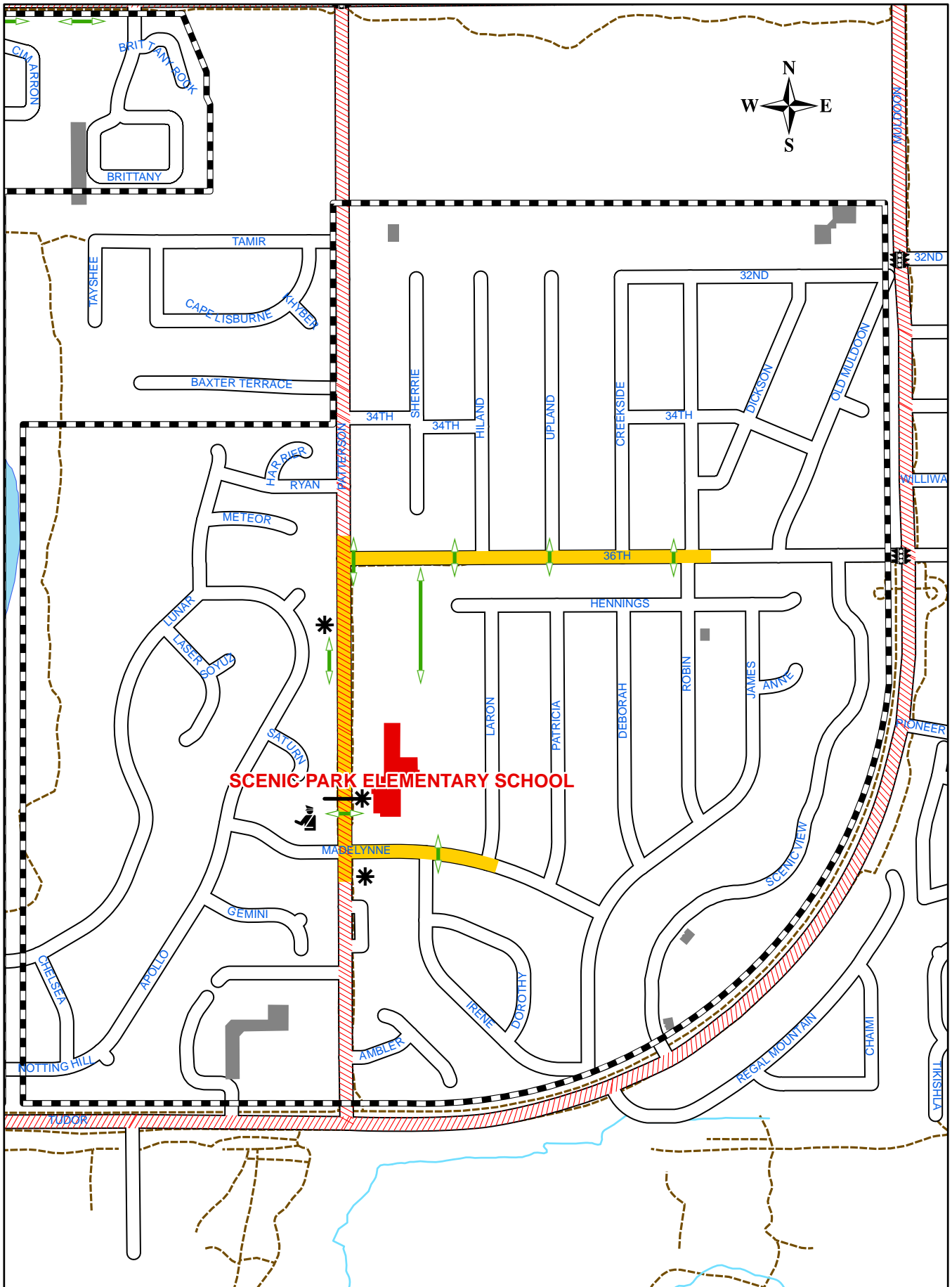
Russian Jack Elementary



Sand Lake Elementary



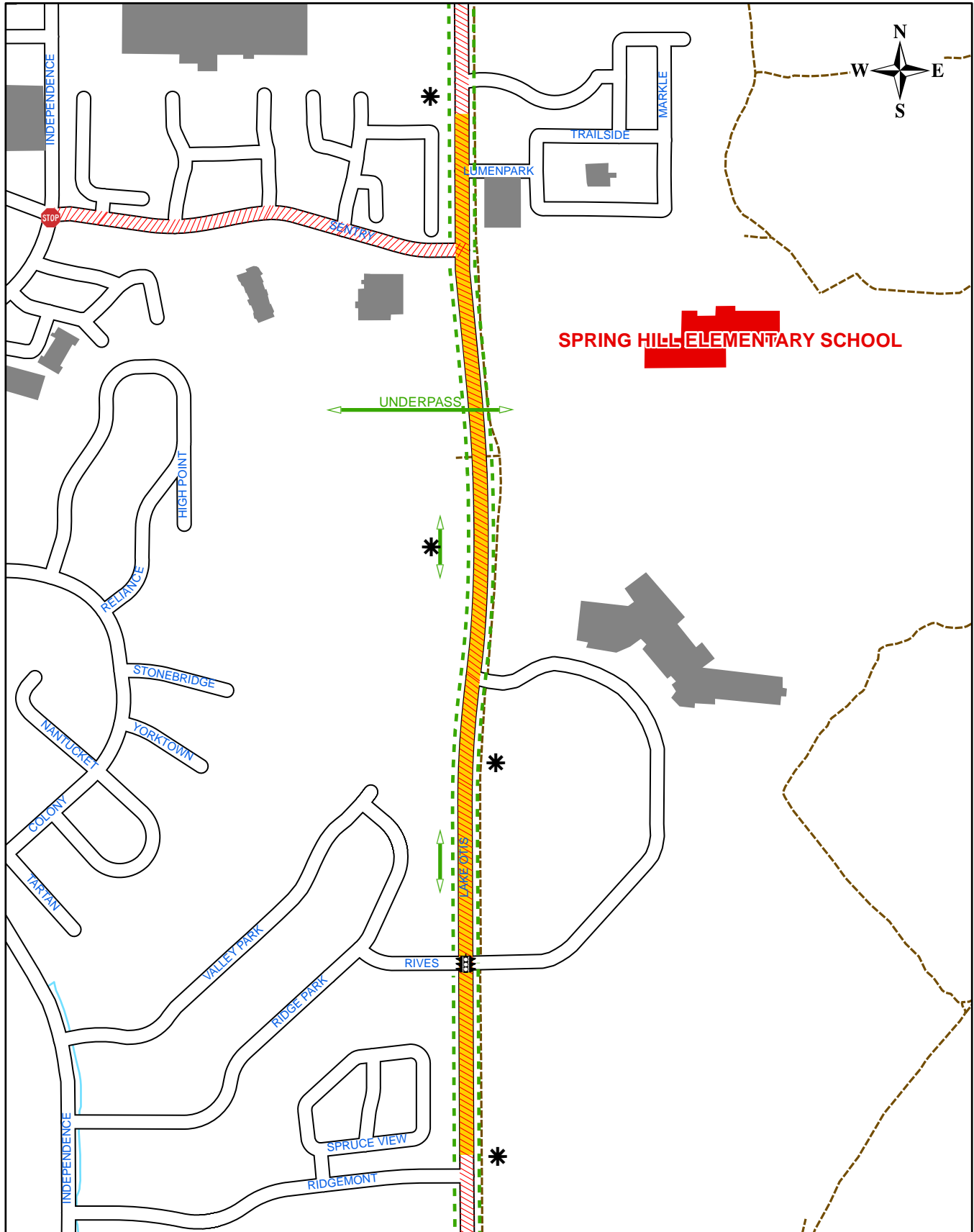
Scenic Park Elementary



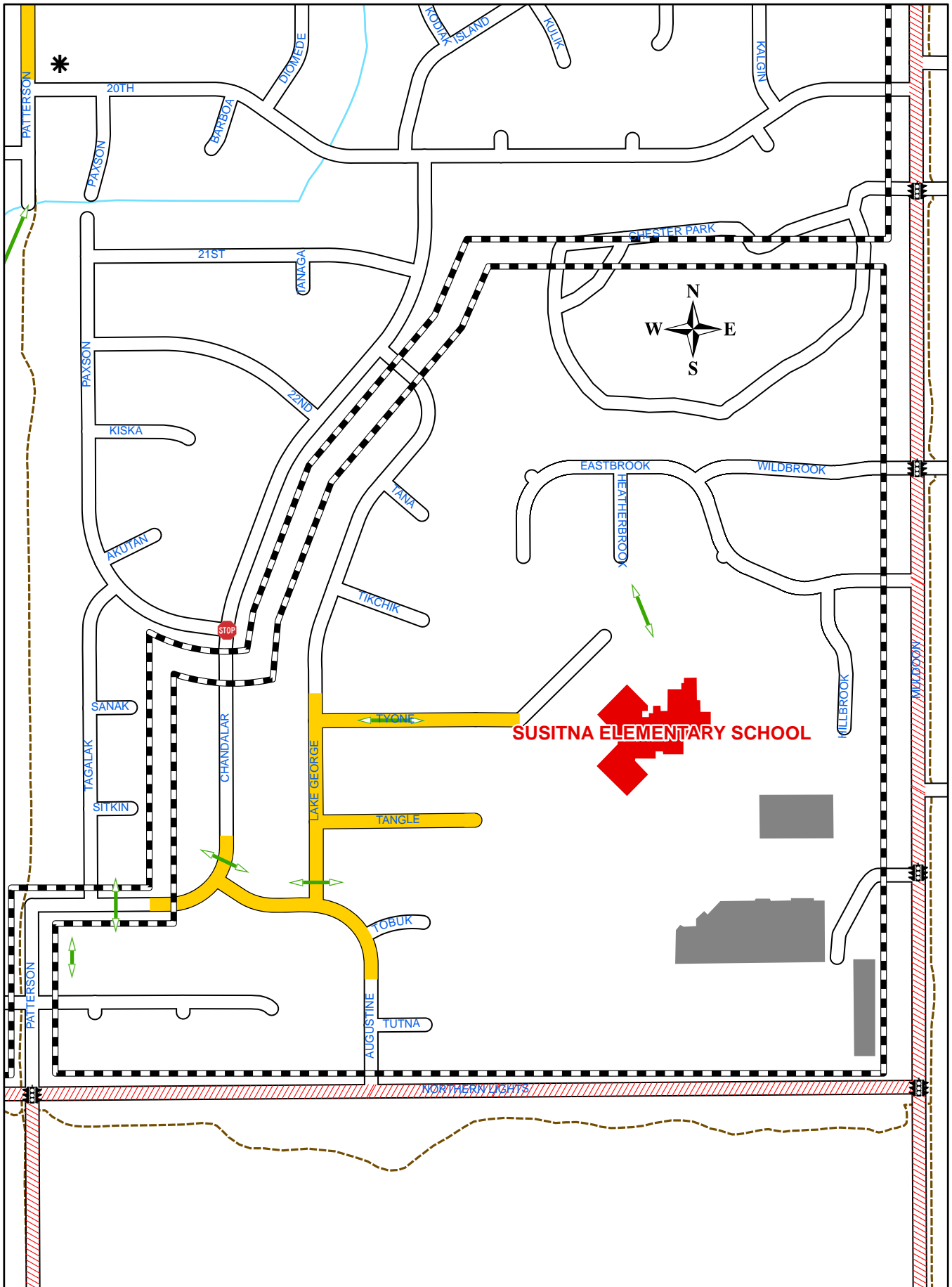
Spring Hill Elementary

NOTE:

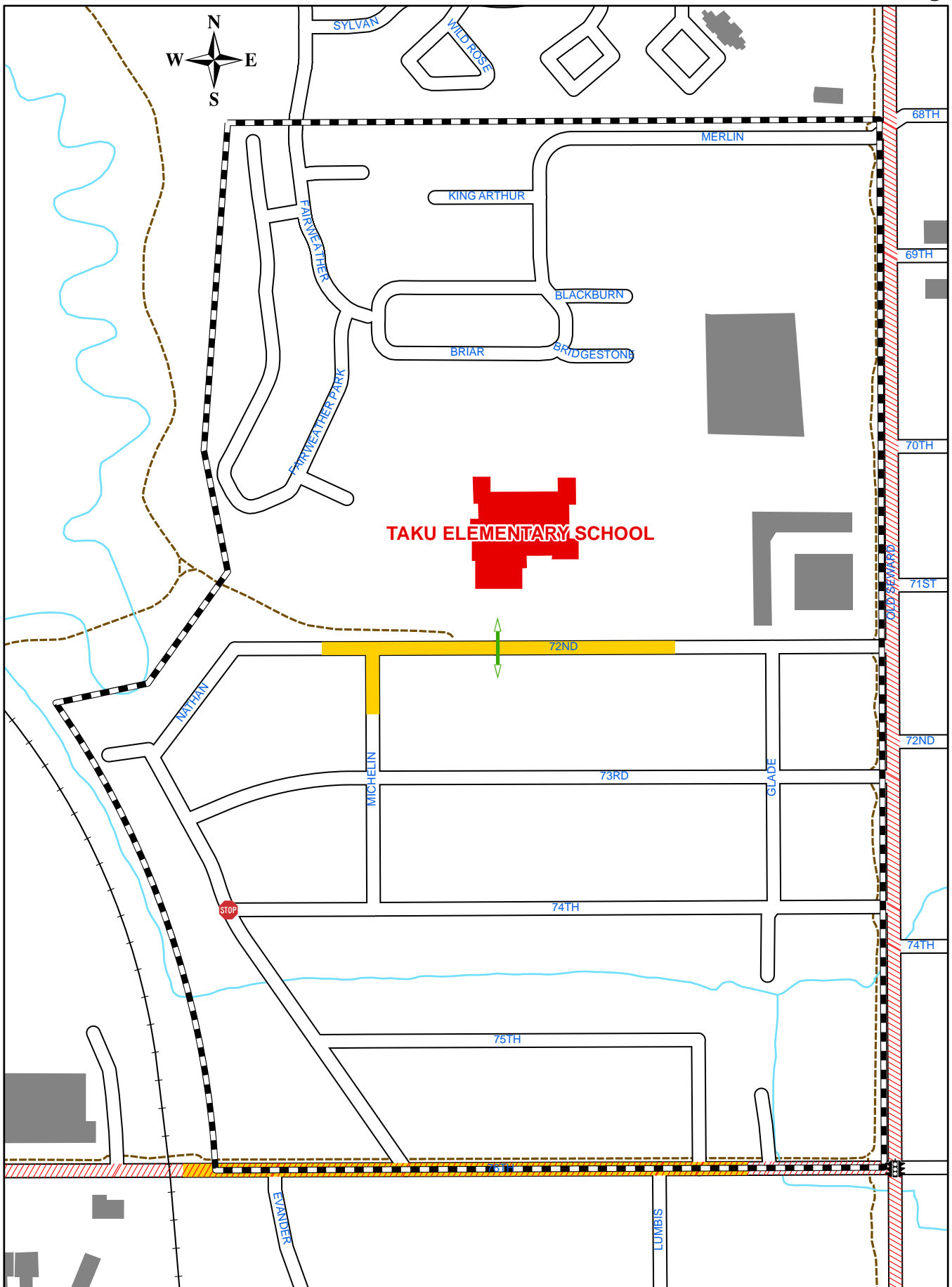
The Anchorage School District provides safe and efficient transportation for all students attending this school (with the exception of zone-exempt students). For more information on the school busroutes, please contact ASD Transportation at 742-1200 or consult the ASD website at WWW.ASDK12.ORG.



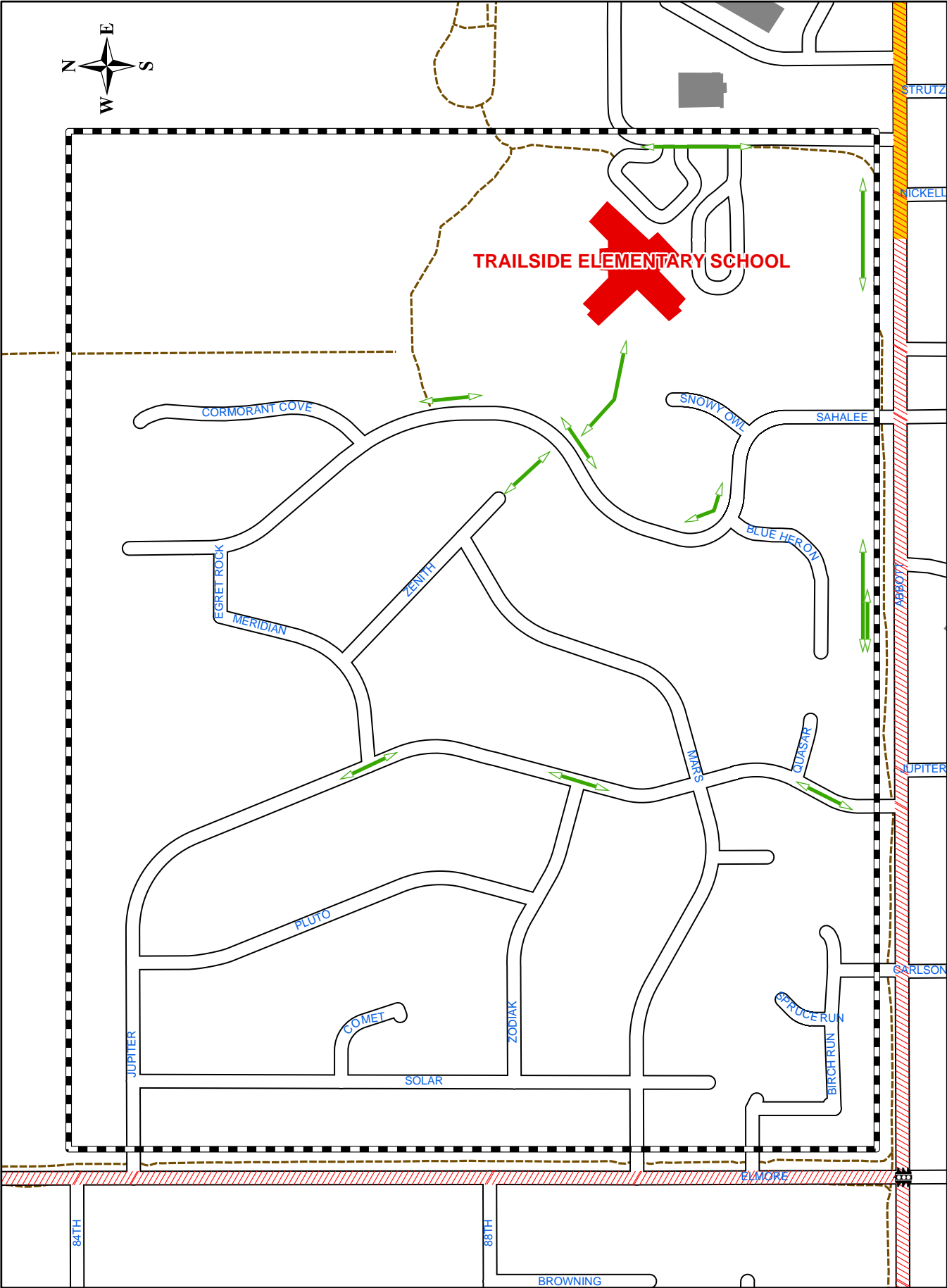
Susitna Elementary



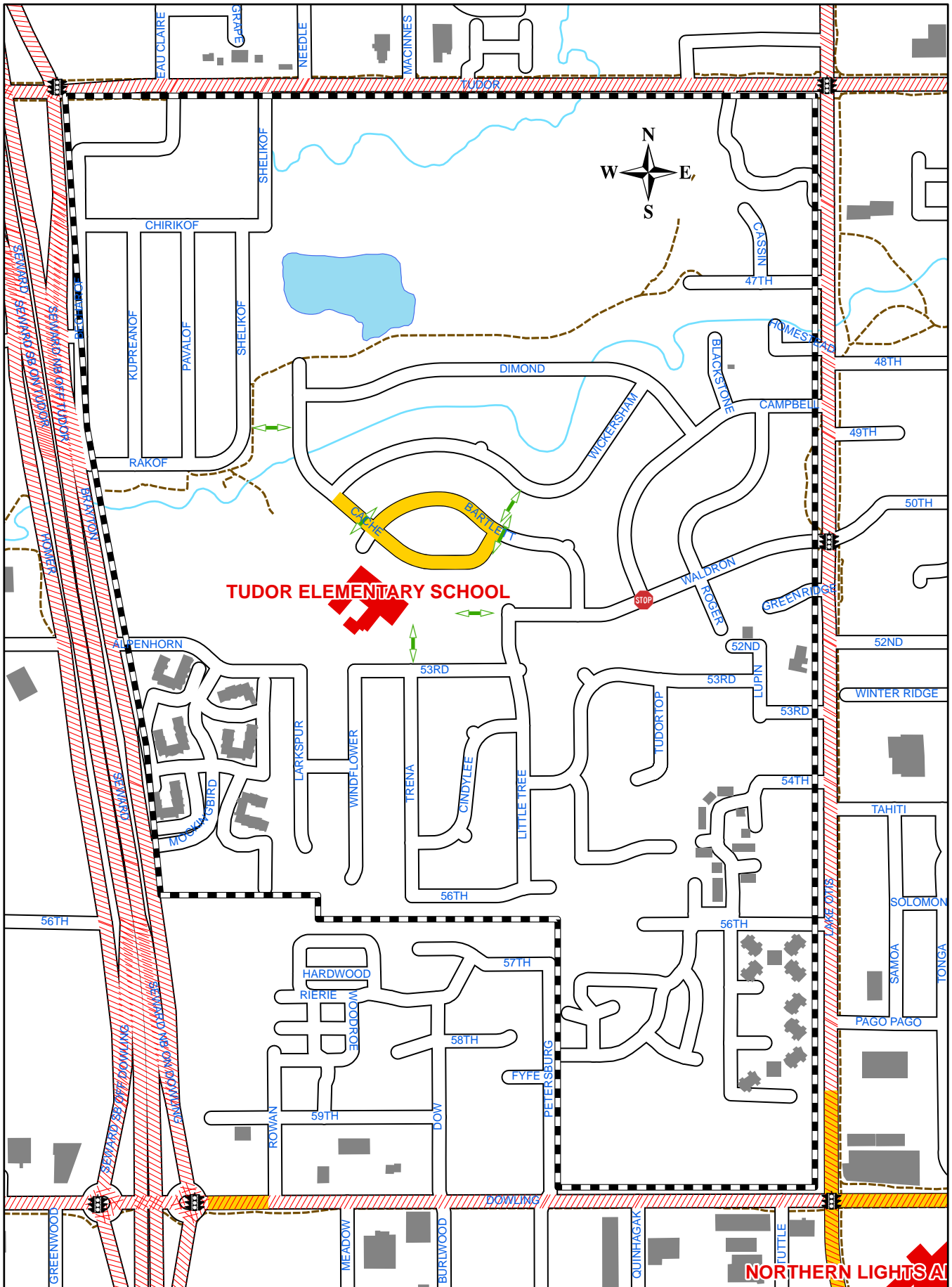
Taku Elementary



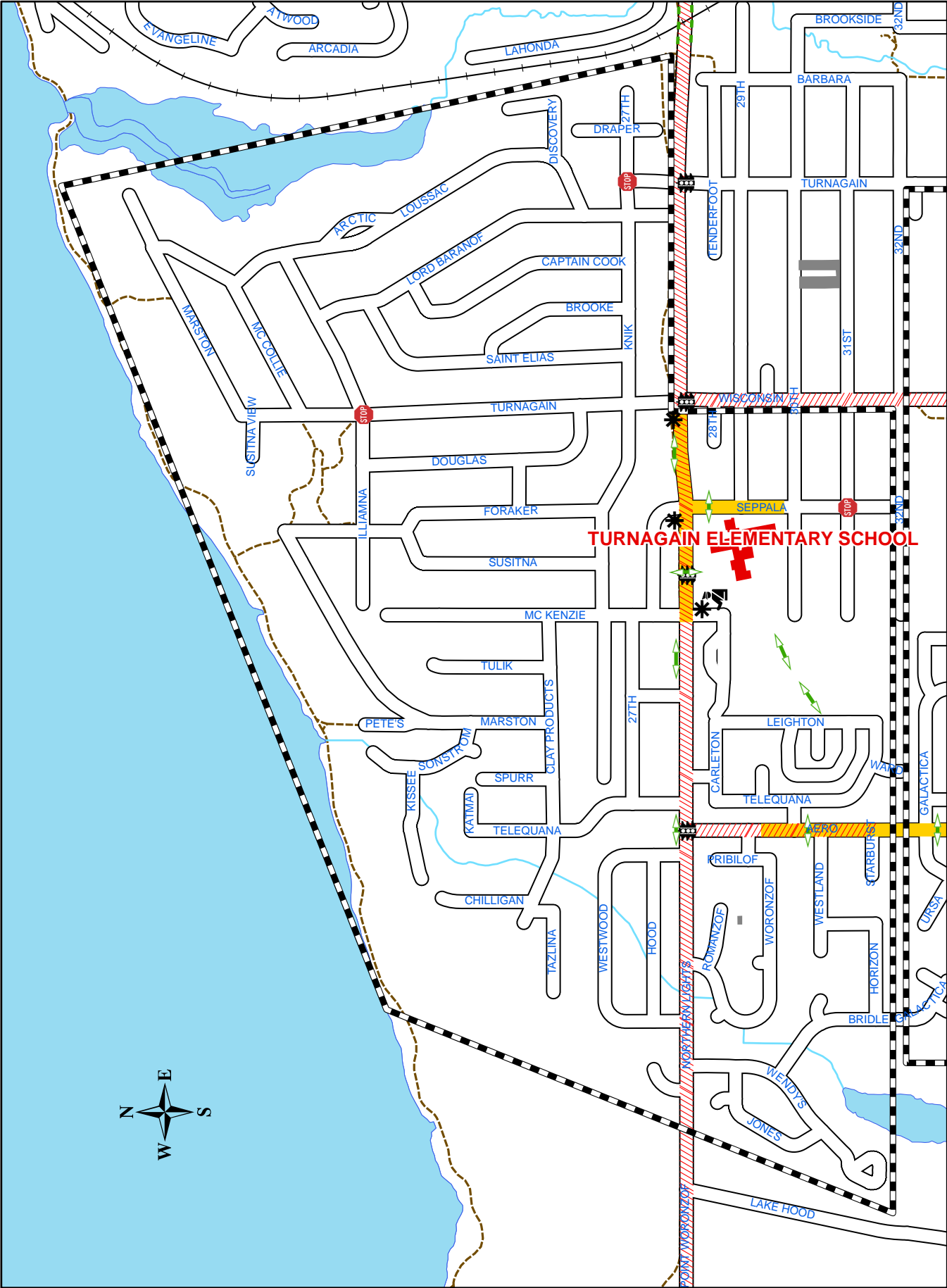
Trailside Elementary



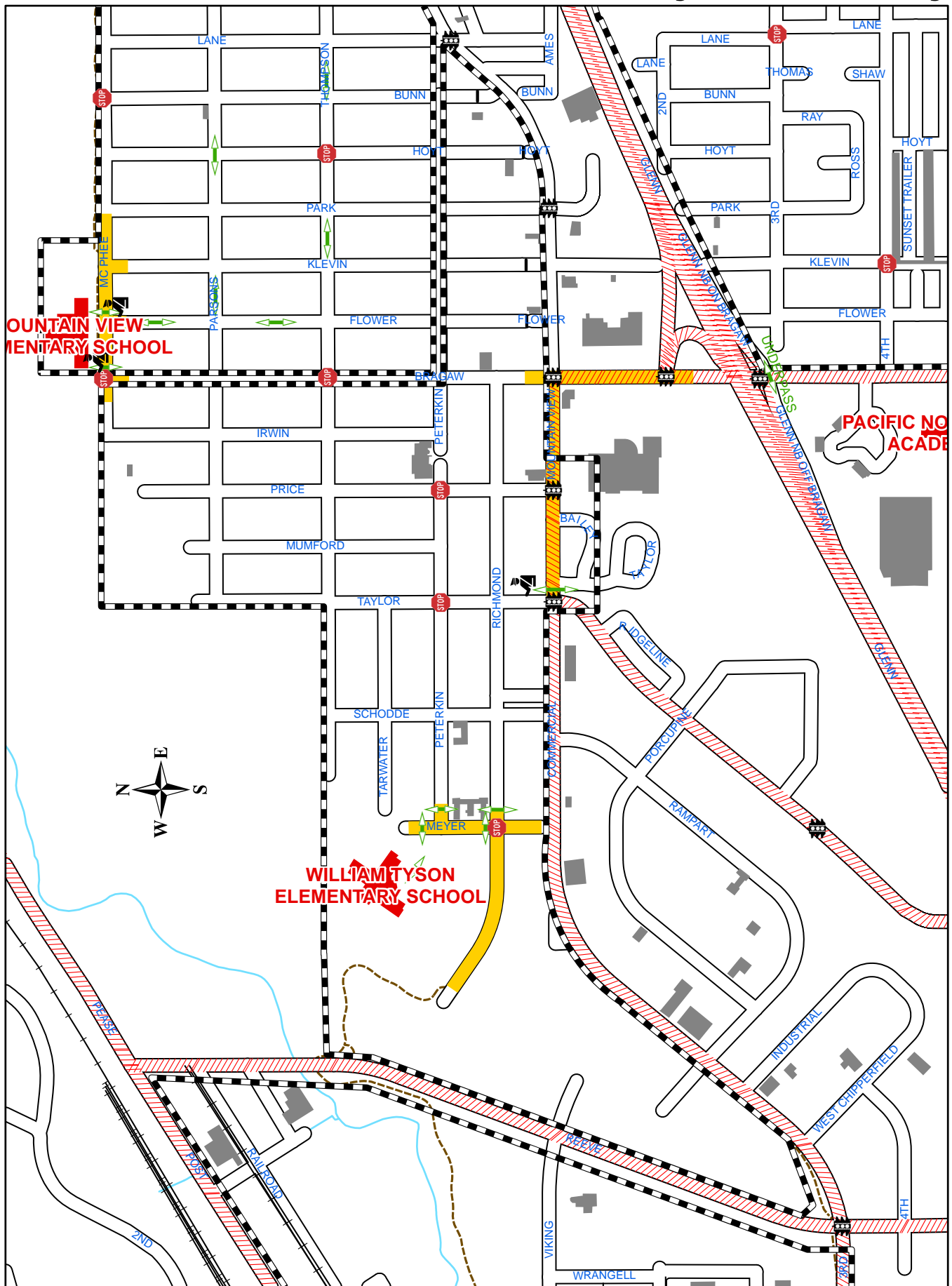
Tudor Elementary



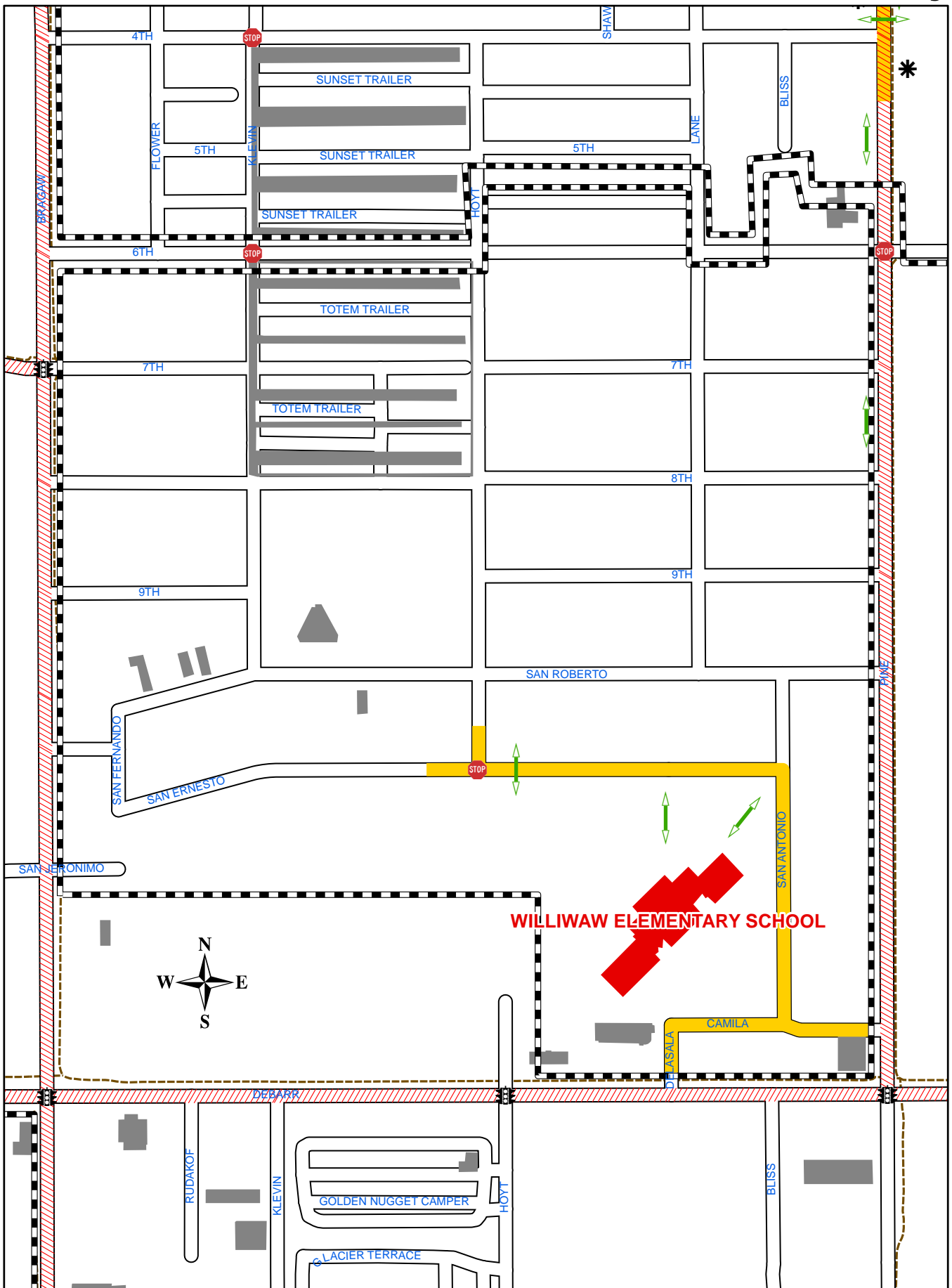
Turnagain Elementary



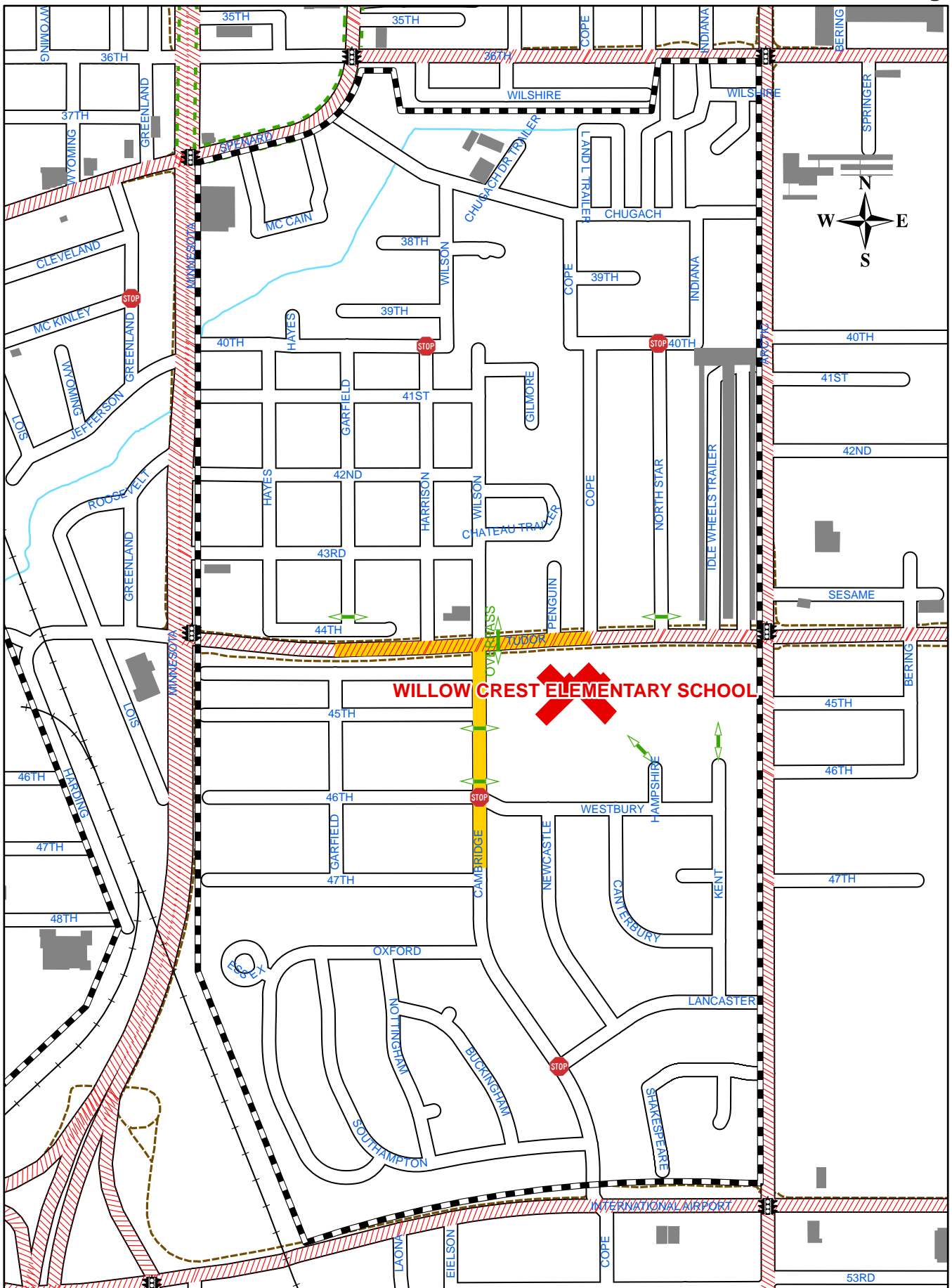
William Tyson Elementary



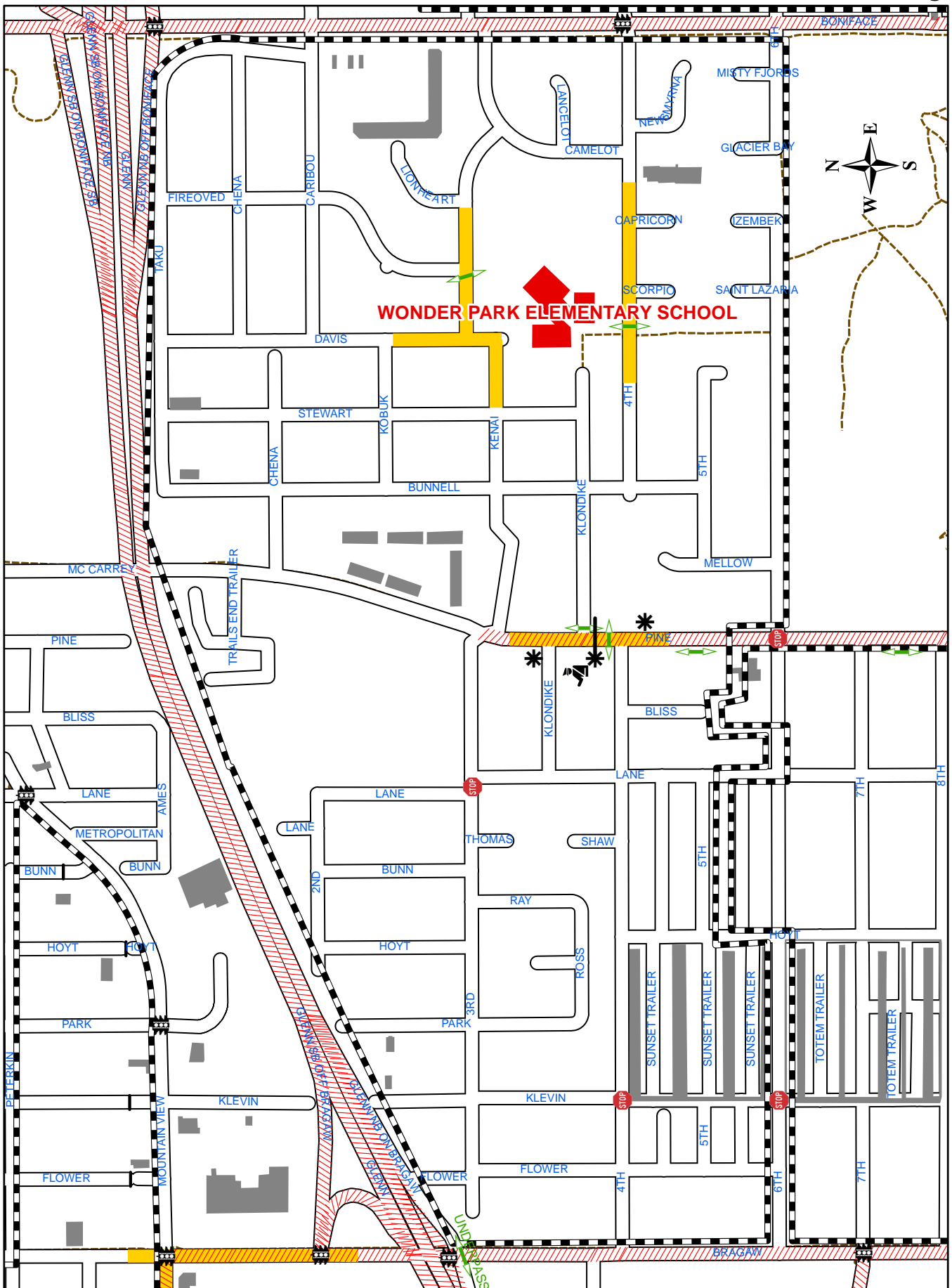
Williwaw Elementary



Willowcrest Elementary

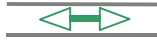


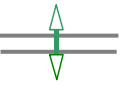


Wonder Park Elementary



HOW TO USE THIS MAP:

I. WALKING ROUTES

- A. With your child, follow the arrows on the map and select the best route from your home to the school. Mark the route with a pencil or crayon.
- Where no arrows are shown, all routes are considered equally safe.
 - Whenever you come to a double arrow in the roadway  your child should follow that route, as the safest available route.
 - If you come to a double arrow along side the roadway  your child should use that path or stay on that side of the street until he reaches a safer crossing.
- B. Whenever this symbol  has been used, your child **should use caution when crossing the street**, as the traffic conditions there are considered significantly less safe. He/she should cross these street only at locations marked by the symbol shown at right .
- C. Teach your child to follow this as the safest route, and to cross only at safer crossings shown on the map. You and your child should become familiar with the route by walking it together. Observe marked crosswalks, stop signs, traffic signals, and other traffic controls. Crossing points have been located wherever possible and should be used, even though a longer walk may sometimes be necessary.



II. WALKING SAFETY

- Whenever there are not sidewalks, teach your child to follow safe pedestrian practice by **walking to the left side of the street, facing any oncoming traffic**.
- Teach your child to stop at the edge of the street, **look to the right, left and behind** when crossing at an intersection (pedestrians may be hit by turning cars as well as normal through traffic).
- In secluded or remote areas children are safer walking in groups of three or more. Remember, there is **safety in numbers**.

III. SCHOOL BUS STOPS



Teach your child to follow safe walking practices to get to the bus stop. Changes in bus stop locations may possibly occur as neighborhood populations change. If so, you will be notified by the driver or your principal.

PEDESTRIAN SIGNALS



STEADY

You may begin to walk with caution in the direction of this signal.

FLASHING

















If you are crossing the road when this signal appears you may continue to cross at a normal pace to the nearest curb or safety island. If you have not yet started to cross do NOT enter the roadway.

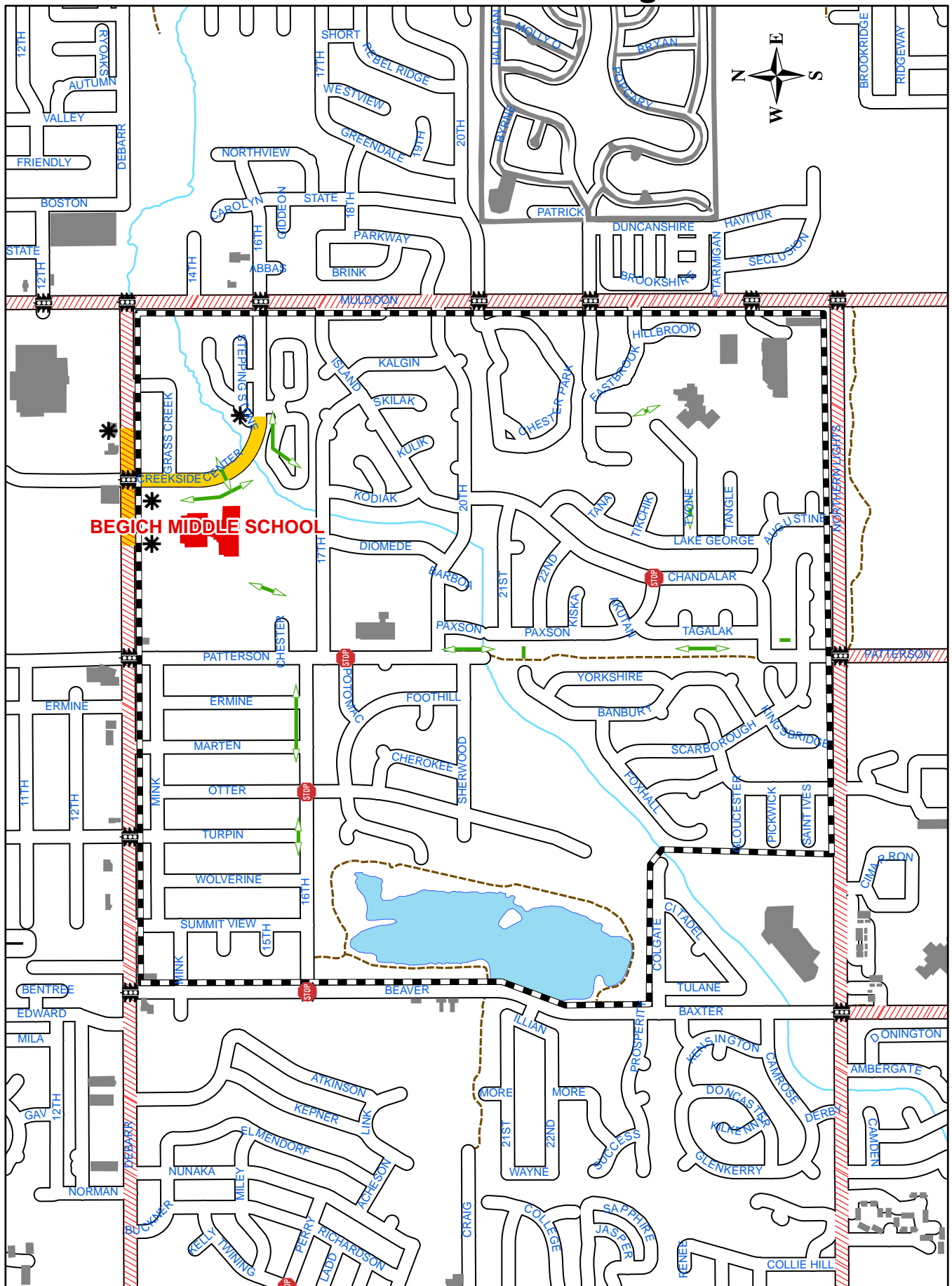
STEADY

Do NOT enter the roadway in the direction of this signal.

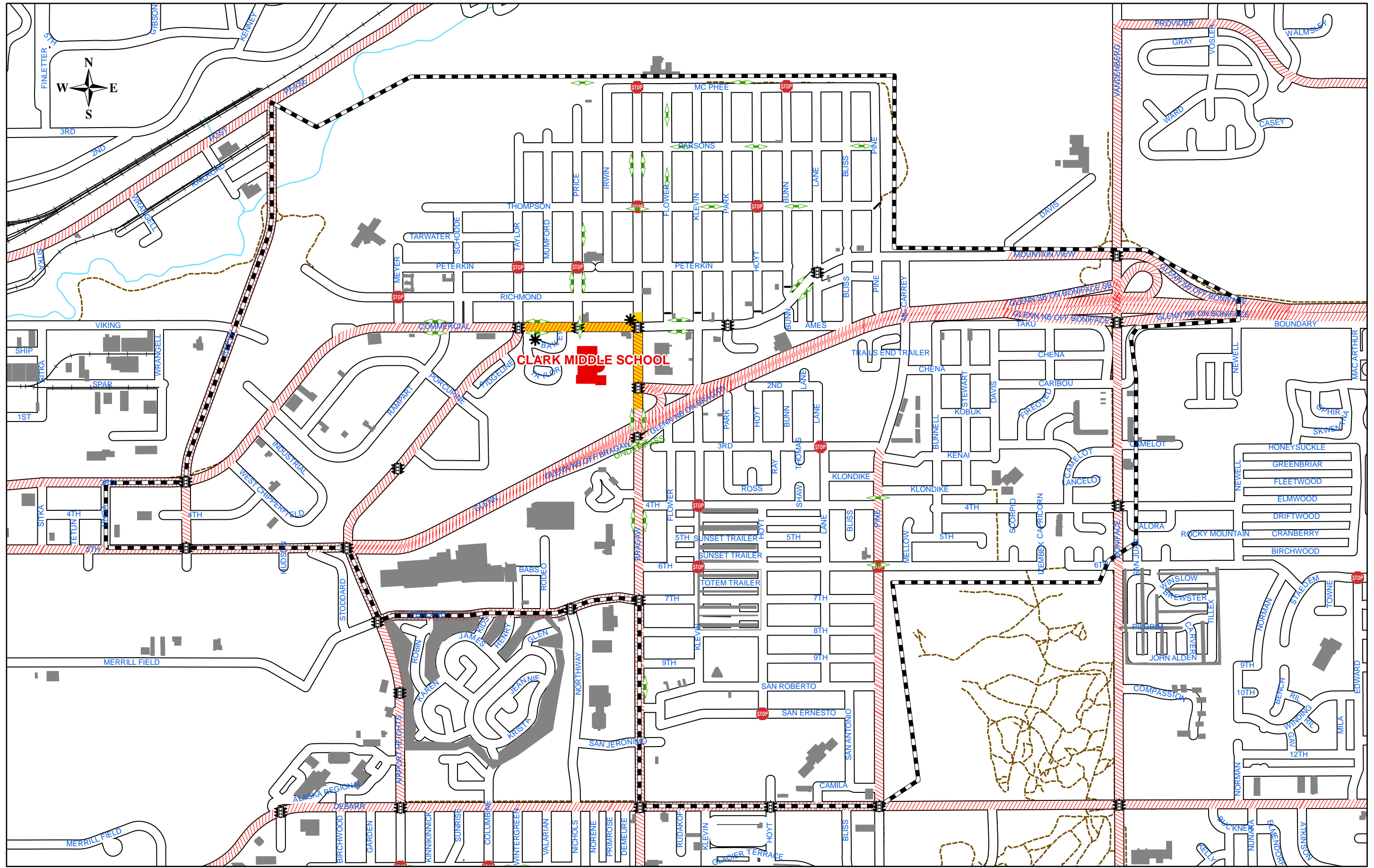
MAP LEGEND

	Recommended Walking Route: “Walk on Left Facing Traffic.”		
	Recommended Walking Route: “Walk on This Side Only”		
	Preferred Crossing		Diverter
	Underpass Crossing		Overpass Crossing
	“Caution: Major Roadway”		All-Way Stop
	School Walking Boundary		School Flasher
	Traffic Signal		Overhead Flasher
	School Zone		Railroad Tracks
	Crossing Guard		Trails

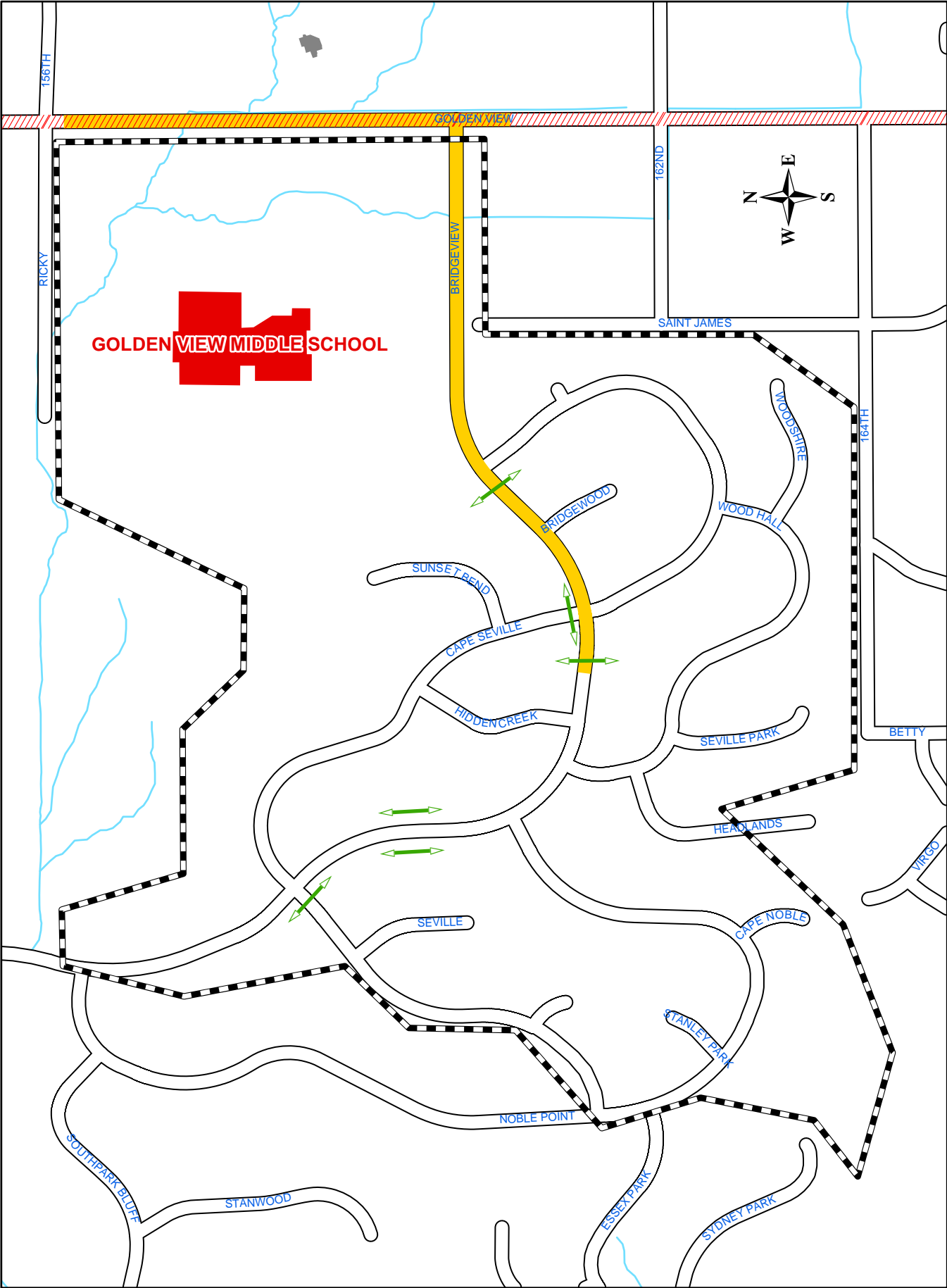
Begich Middle School



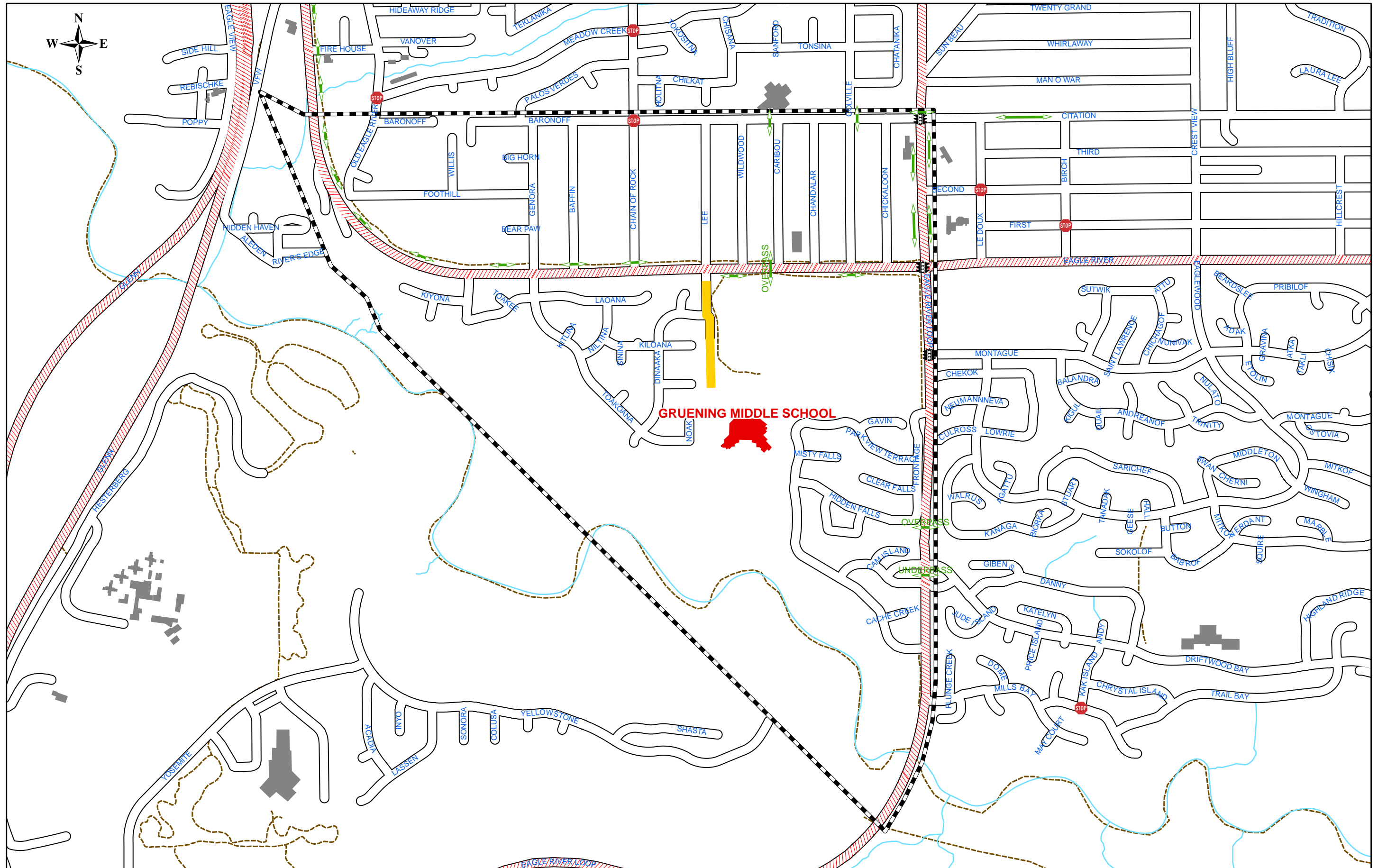
Clark Middle School



Goldenview Middle School



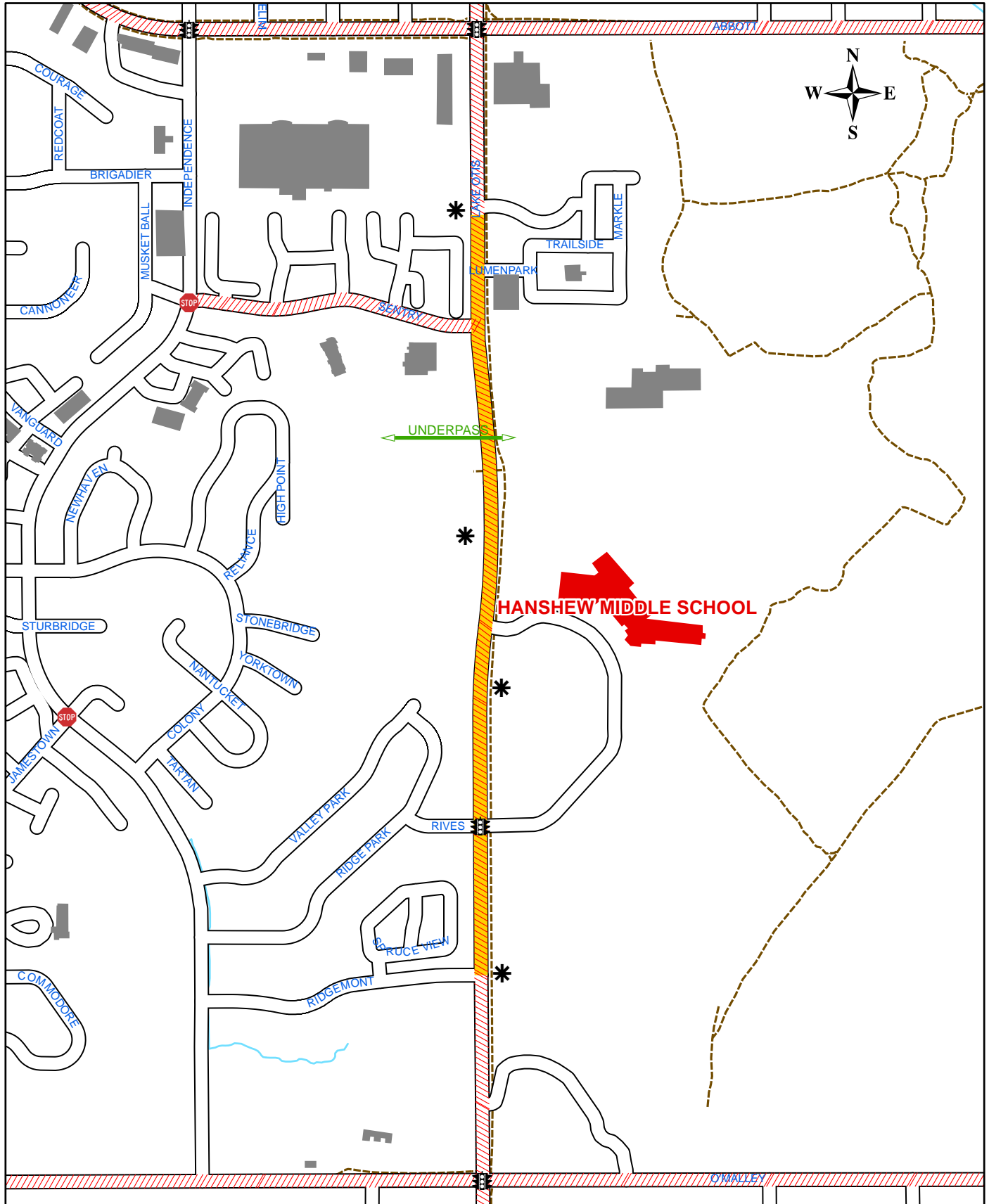
Gruening Middle School

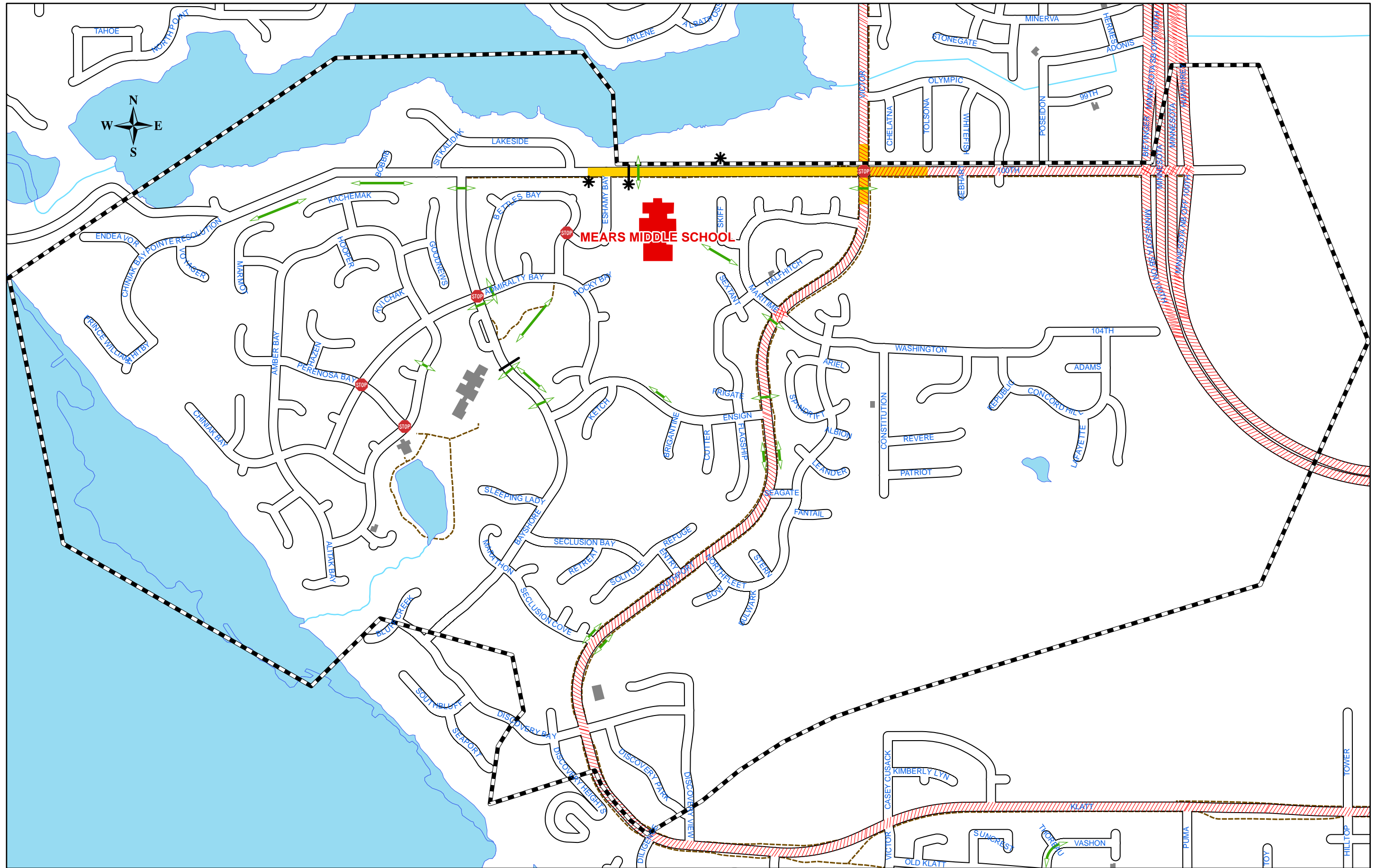


Hanshaw Middle School

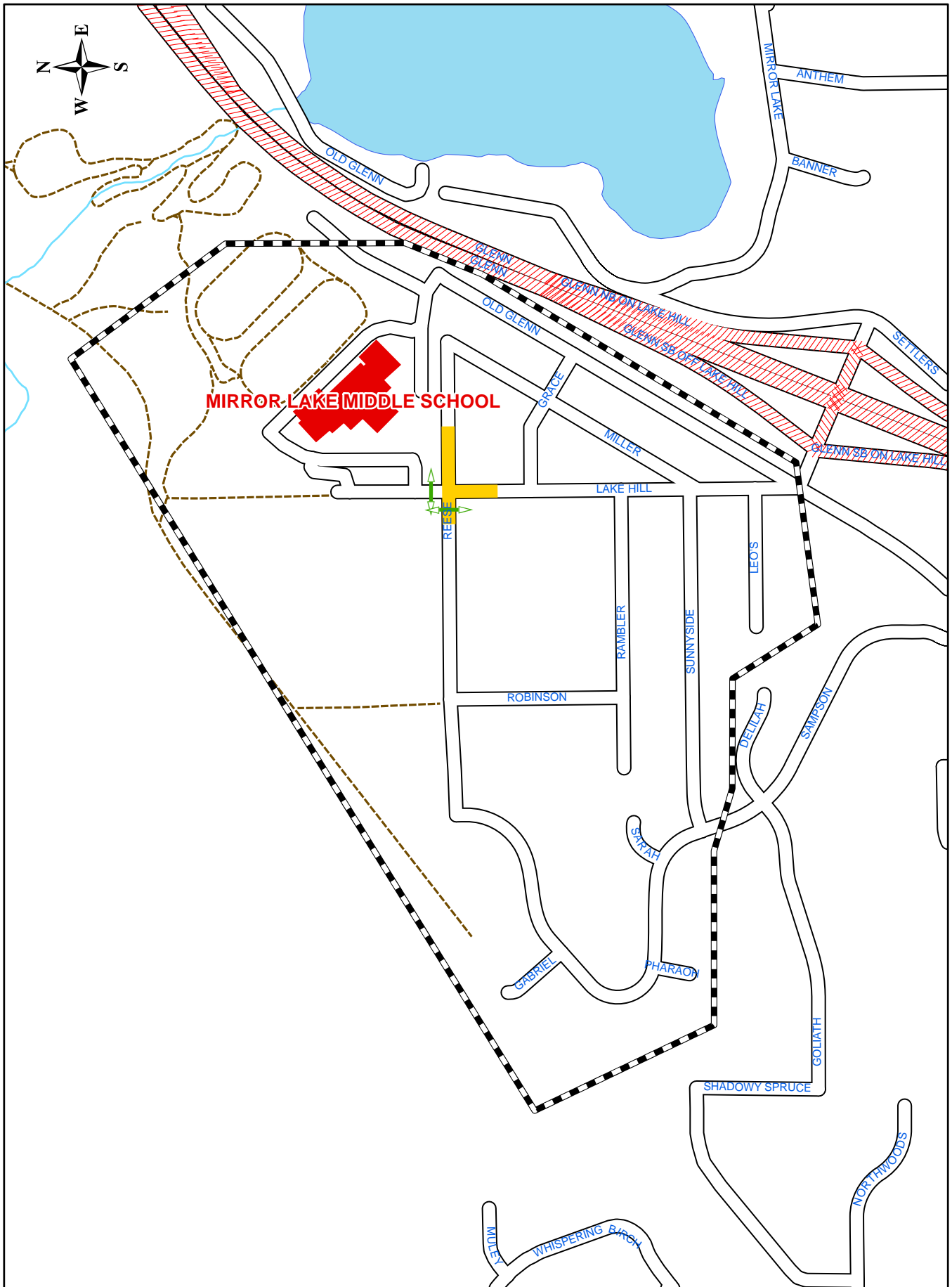
NOTE:

The Anchorage School District provides safe and efficient transportation for all students attending this school (with the exception of zone-exempt students). For more information on the school busroutes, please contact ASD Transportation at 742-1200 or consult the ASD website at WWW.ASDK12.ORG.

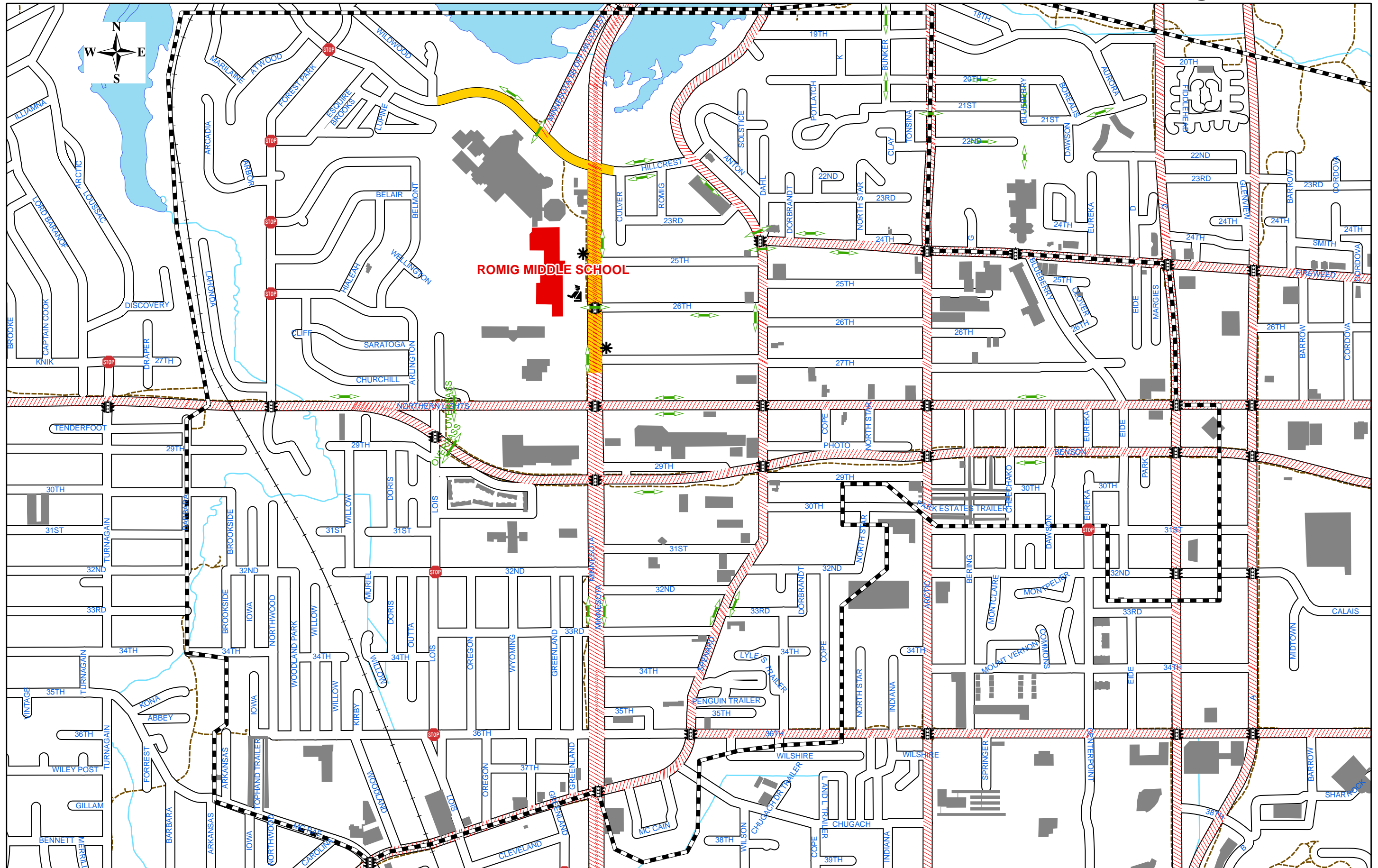




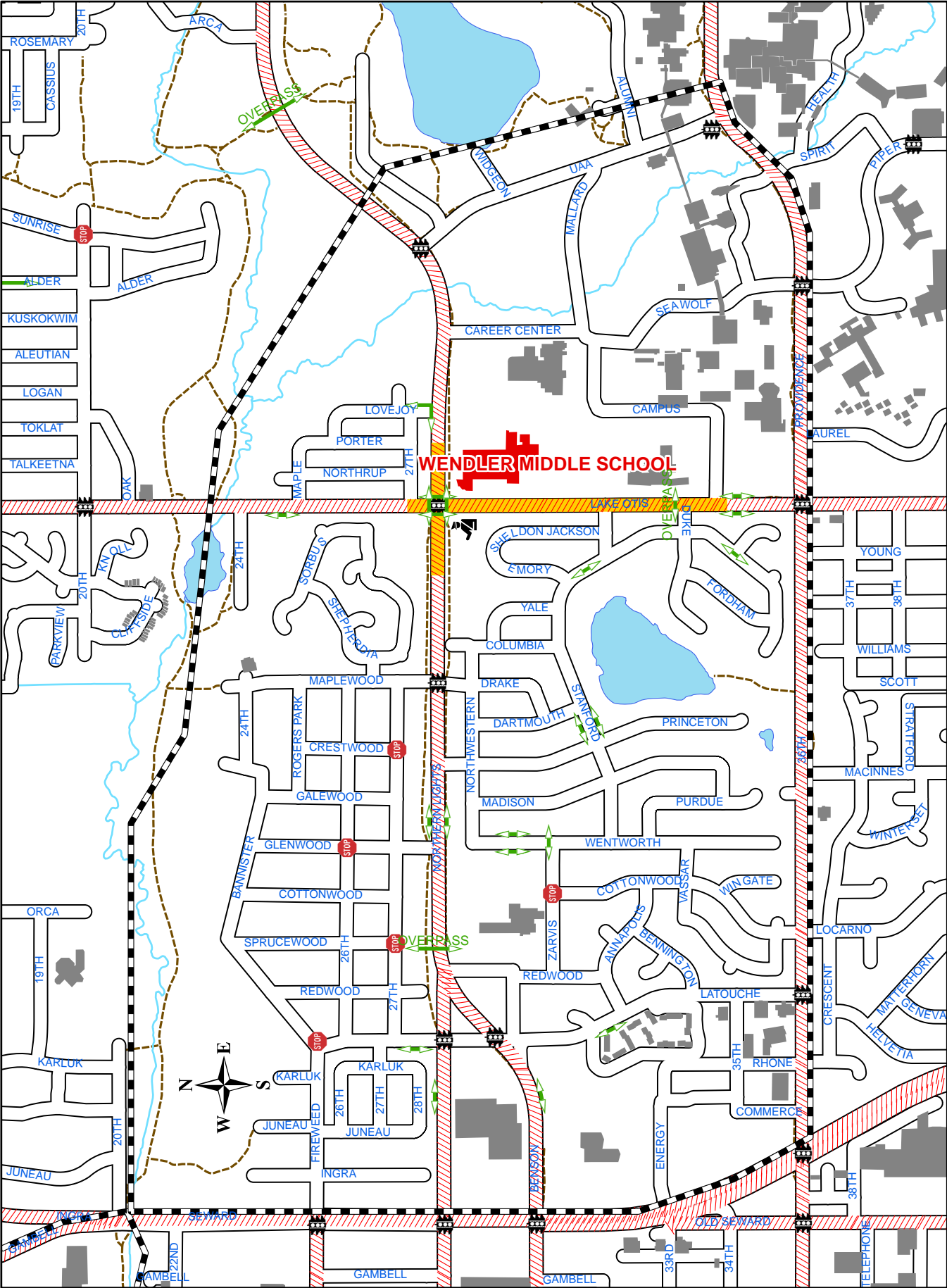
Mirror Lake Middle School



Romig Middle School




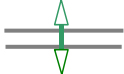


Wendler Middle School



HOW TO USE THIS MAP:

I. WALKING ROUTES

- A. With your child, follow the arrows on the map and select the best route from your home to the school. Mark the route with a pencil or crayon.
- Where no arrows are shown, all routes are considered equally safe.
 - Whenever you come to a double arrow in the roadway  your child should follow that route, as the safest available route.
 - If you come to a double arrow along side the roadway  your child should use that path or stay on that side of the street until he reaches a safer crossing.
- B. Whenever this symbol  has been used, your child **should use caution when crossing the street**, as the traffic conditions there are considered significantly less safe. He/she should cross these street only at locations marked by the symbol shown at right. 
- C. Teach your child to follow this as the safest route, and to cross only at safer crossings shown on the map. You and your child should become familiar with the route by walking it together. Observe marked crosswalks, stop signs, traffic signals, and other traffic controls. Crossing points have been located wherever possible and should be used, even though a longer walk may sometimes be necessary.



II. WALKING SAFETY

- A. Whenever there are not sidewalks, teach your child to follow safe pedestrian practice by **walking to the left side of the street, facing any oncoming traffic**.
- B. Teach your child to stop at the edge of the street, **look to the right, left and behind** when crossing at an intersection (pedestrians may be hit by turning cars as well as normal through traffic).
- C. In secluded or remote areas children are safer walking in groups of three or more. Remember, there is **safety in numbers**.

III. SCHOOL BUS STOPS



Teach your child to follow safe walking practices to get to the bus stop. Changes in bus stop locations may possibly occur as neighborhood populations change. If so, you will be notified by the driver or your principal.

PEDESTRIAN SIGNALS



STEADY

You may begin to walk with caution in the direction of this signal.

FLASHING














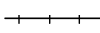


If you are crossing the road when this signal appears you may continue to cross at a normal pace to the nearest curb or safety island. If you have not yet started to cross do NOT enter the roadway.

STEADY

Do NOT enter the roadway in the direction of this signal.

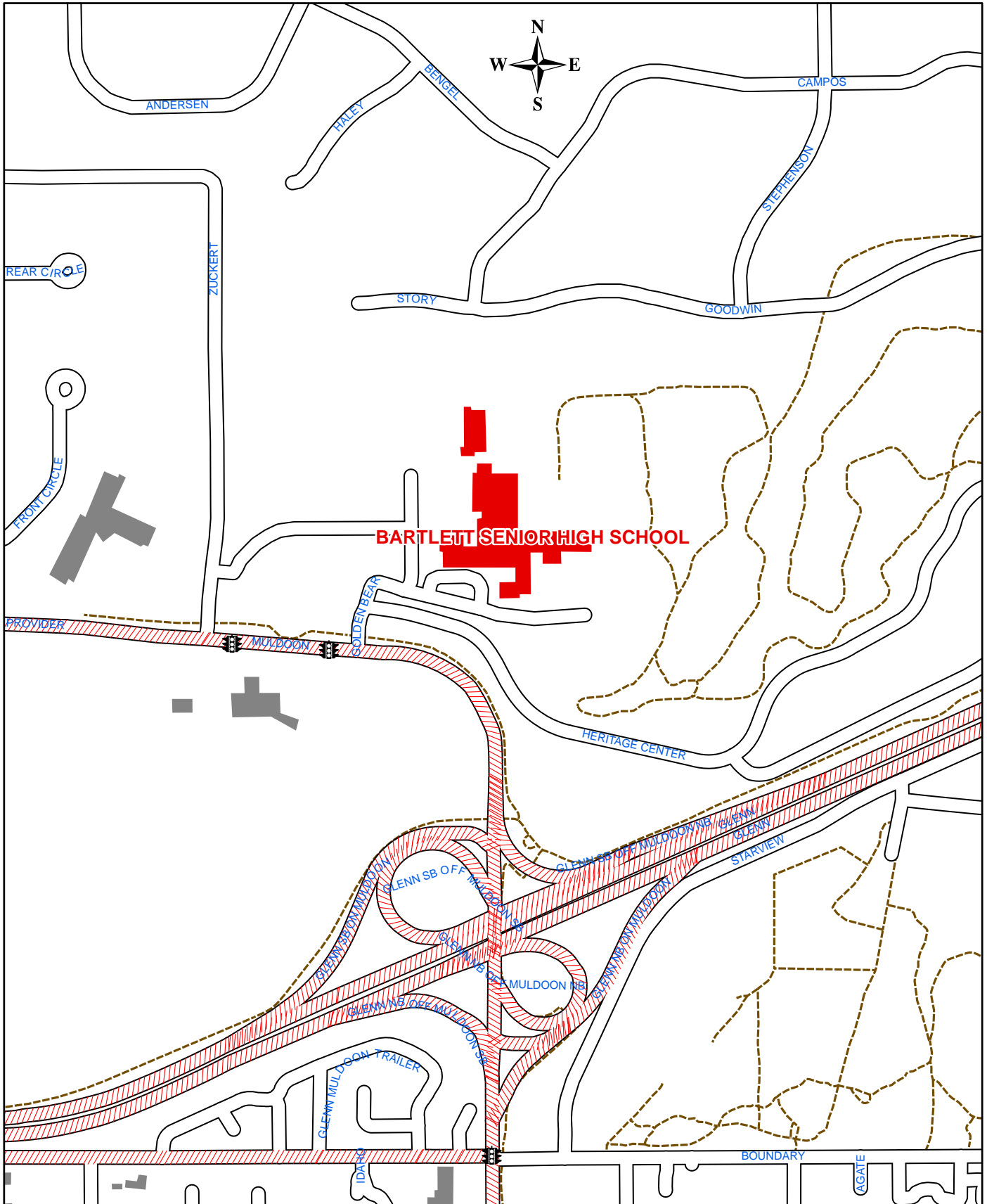
MAP LEGEND

	Recommended Walking Route: "Walk on Left Facing Traffic."		
	Recommended Walking Route: "Walk on This Side Only"		
	Preferred Crossing		Diverter
	Underpass Crossing		Overpass Crossing
	"Caution: Major Roadway"		All-Way Stop
	School Walking Boundary		School Flasher
	Traffic Signal		Overhead Flasher
	School Zone		Railroad Tracks
	Crossing Guard		Trails

Bartlett High School

NOTE:

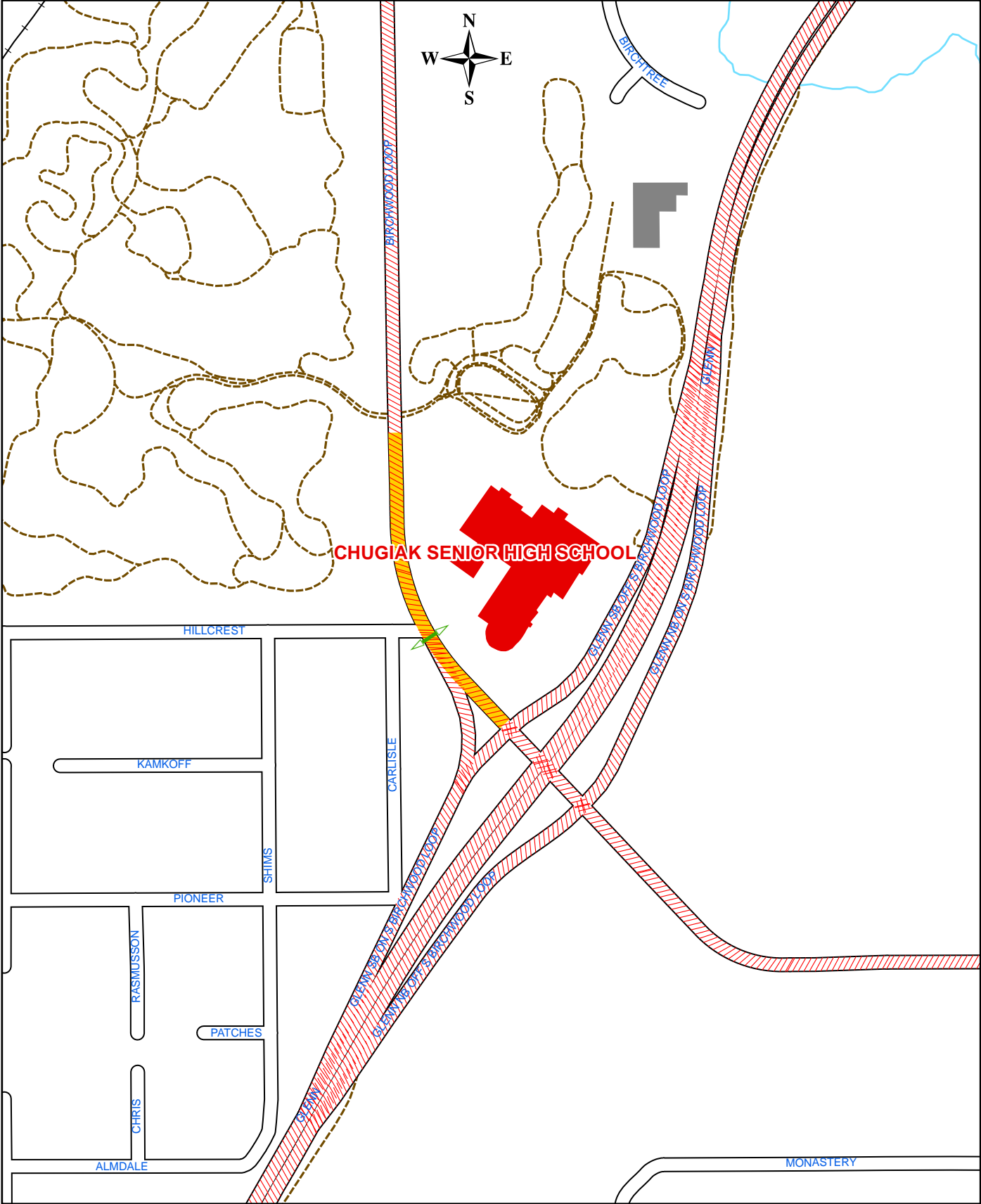
The Anchorage School District provides safe and efficient transportation for all students attending this school (with the exception of zone-exempt students). For more information on the school busroutes, please contact ASD Transportation at 742-1200 or consult the ASD website at WWW.ASDK12.ORG.



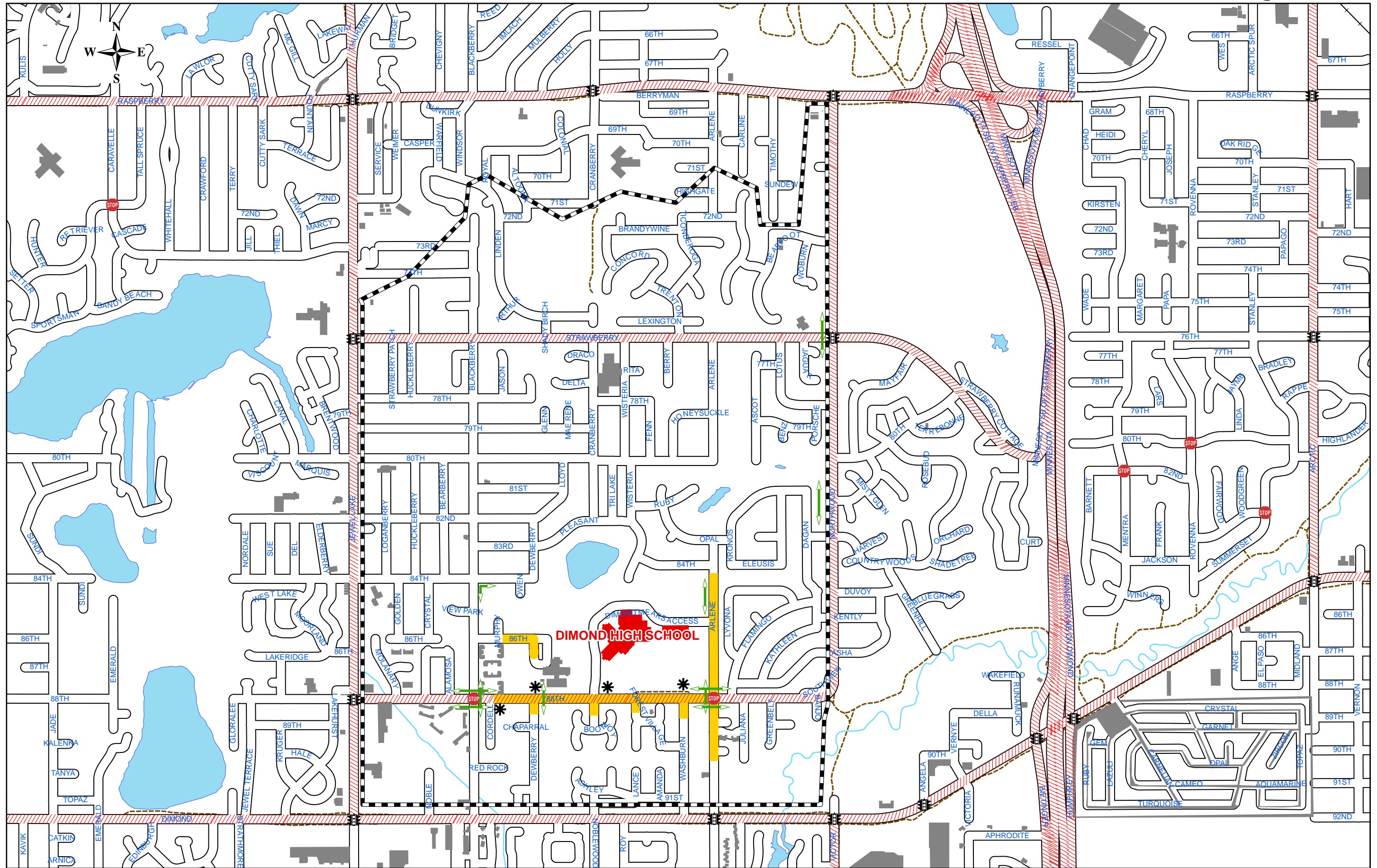
Chugiak High School

NOTE:

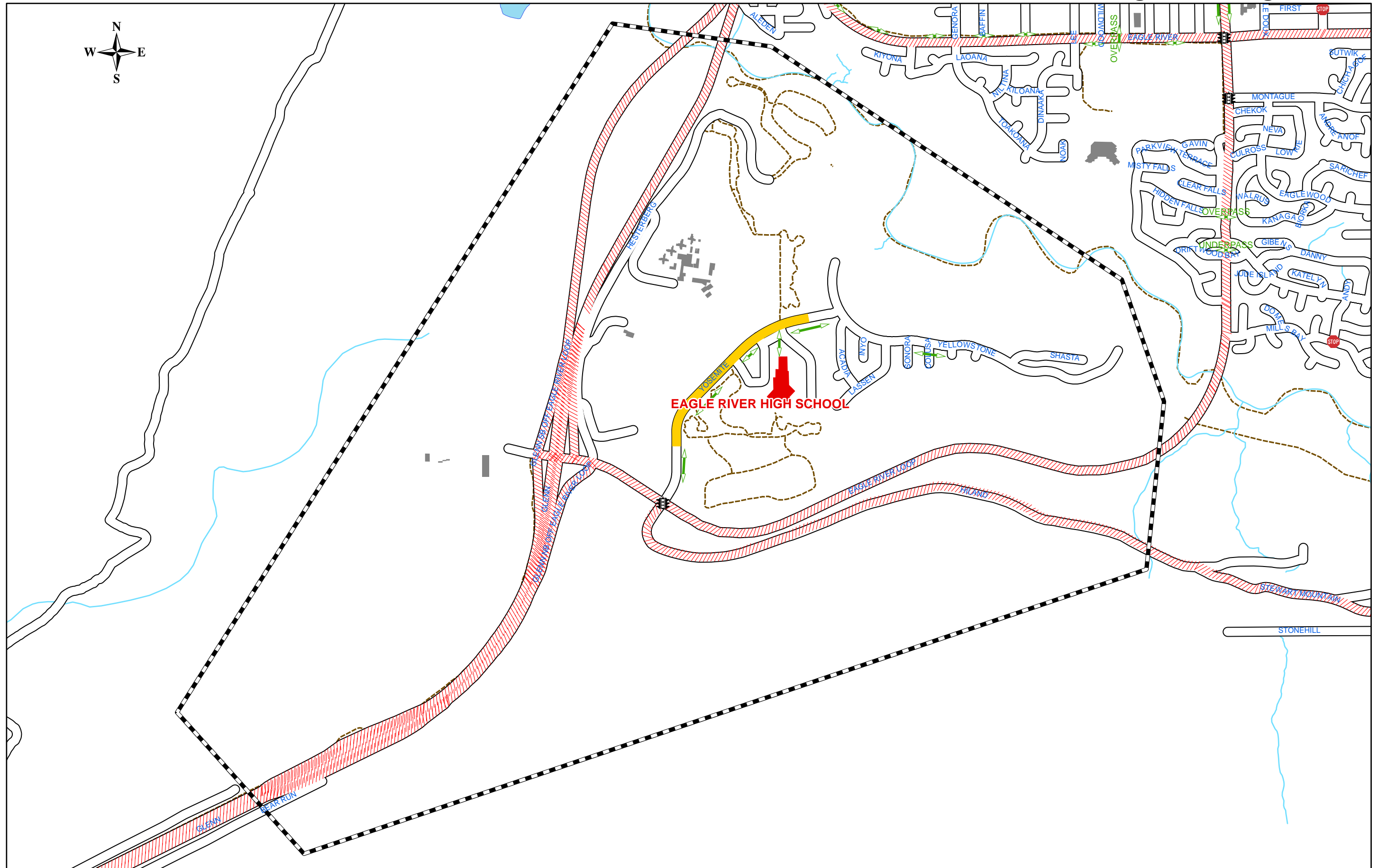
The Anchorage School District provides safe and efficient transportation for all students attending this school (with the exception of zone-exempt students). For more information on the school busroutes, please contact ASD Transportation at 742-1200 or consult the ASD website at WWW.ASDK12.ORG.



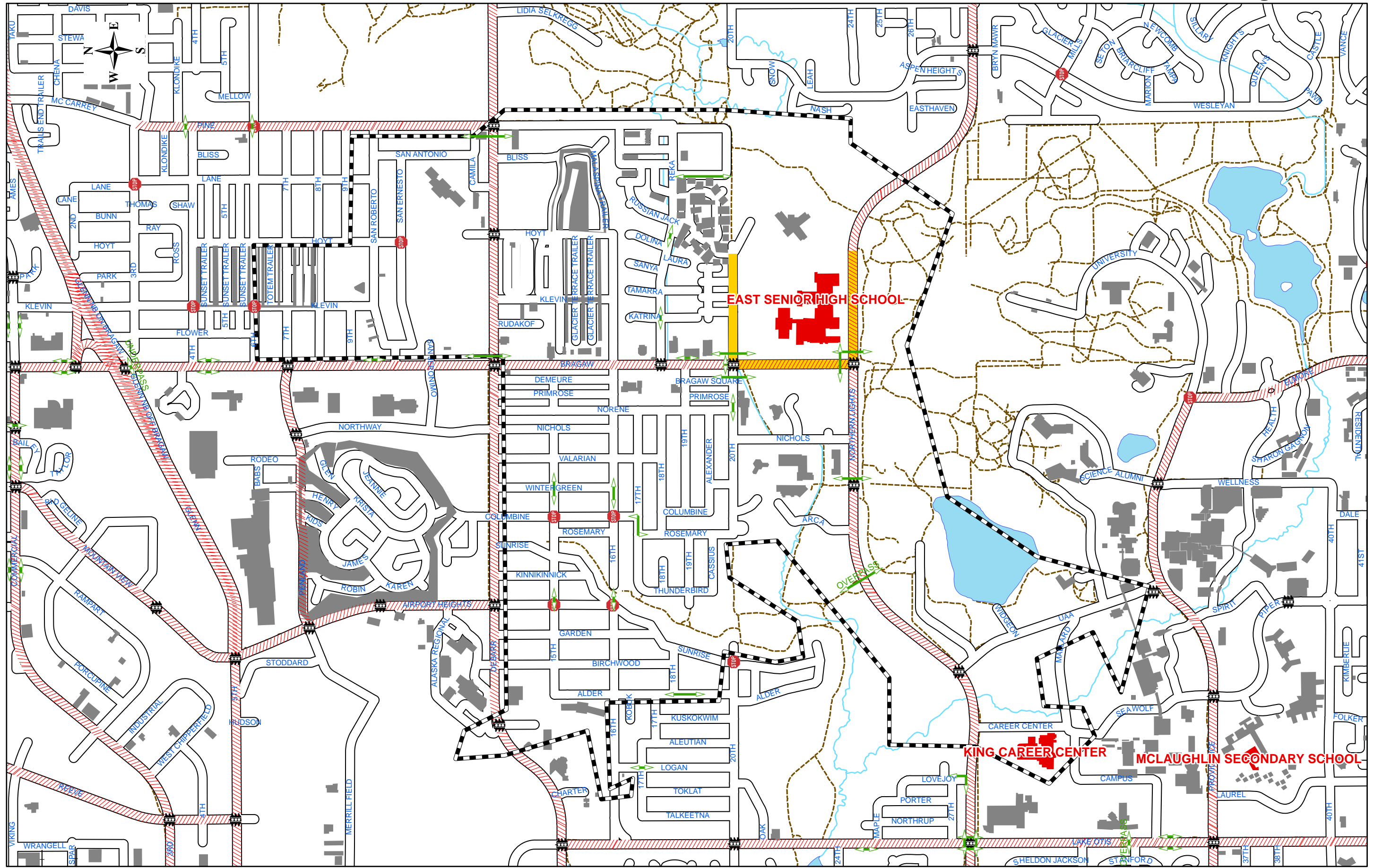
Dimond High School



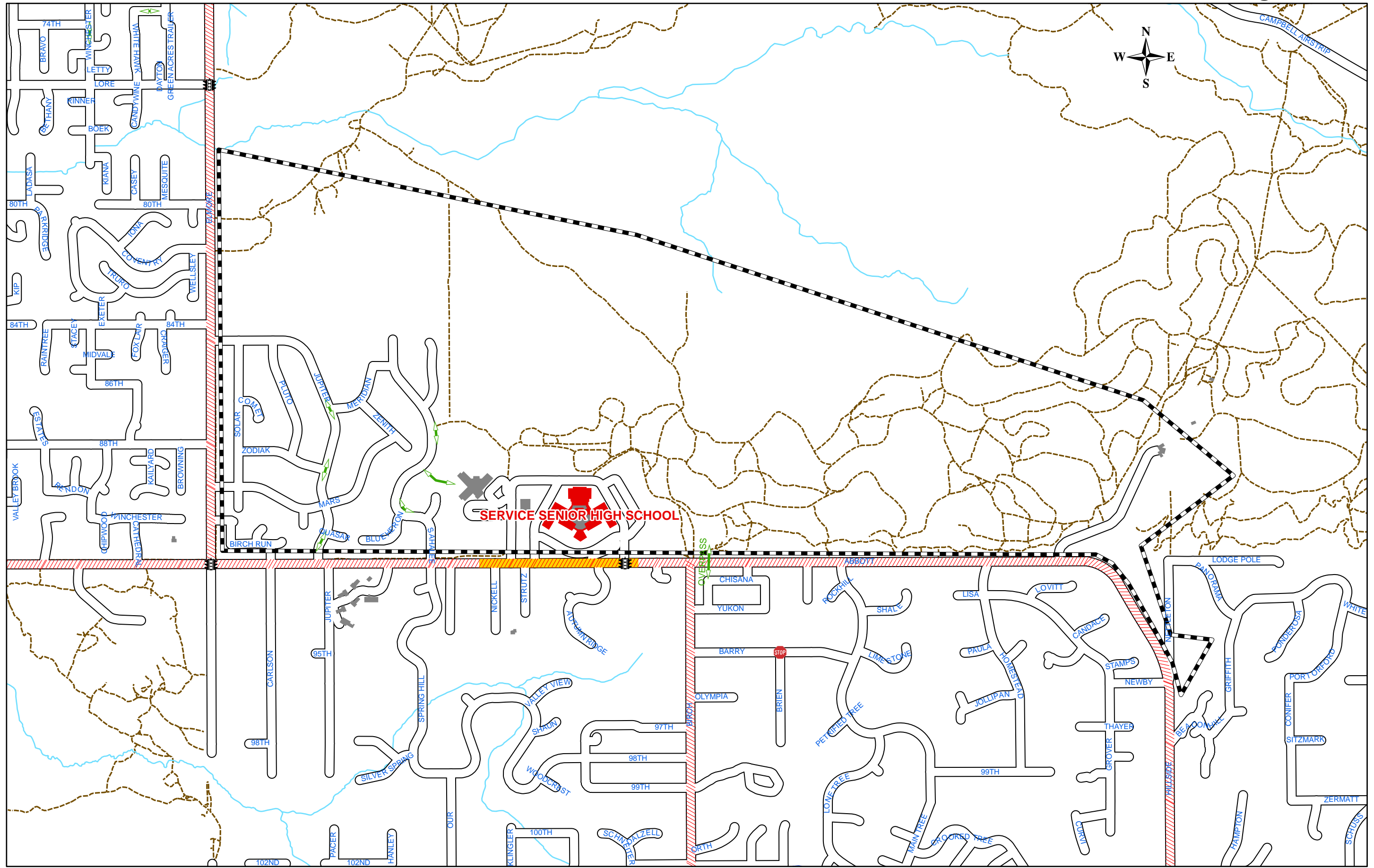
Eagle River High School



East High School



Service High School



South High School

