



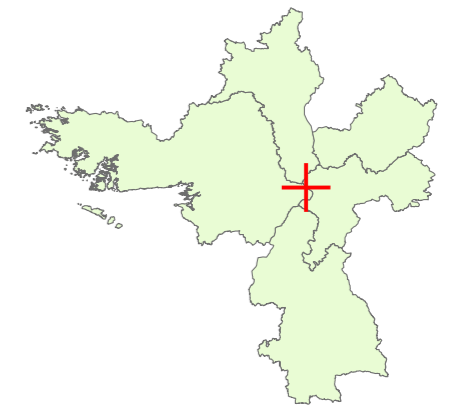
Sceideal 1 / Schedule 1

LIMISTÉAR FAOI CHAOMHNÚ SPEISIALTA SPECIAL AREA OF CONSERVATION

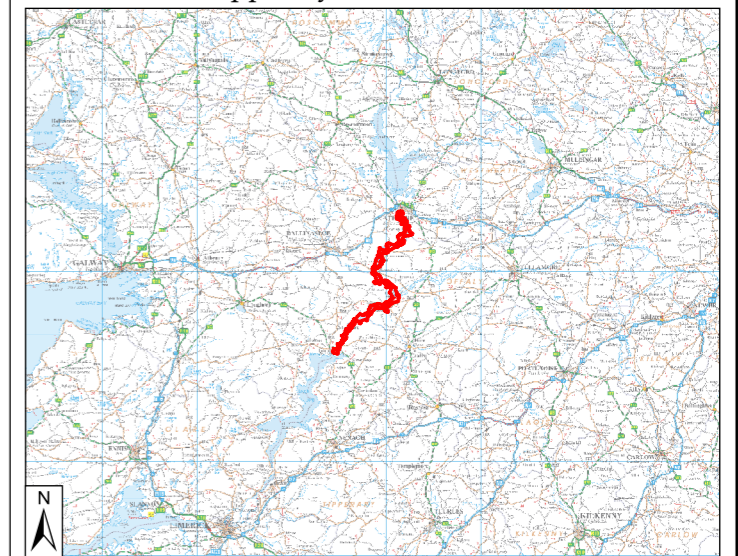
-  Limistéar faoi Chaomhnú Speisialta
Special Area of Conservation
-  Rialachán 4(1)(b) Innéacs Mapa Mionsonraithe
Regulation 4(1)(b) Detail Map Index

LCS Chalaí na Sionainne River Shannon Callows SAC

000216
Achar / Area 5,820.60 ha

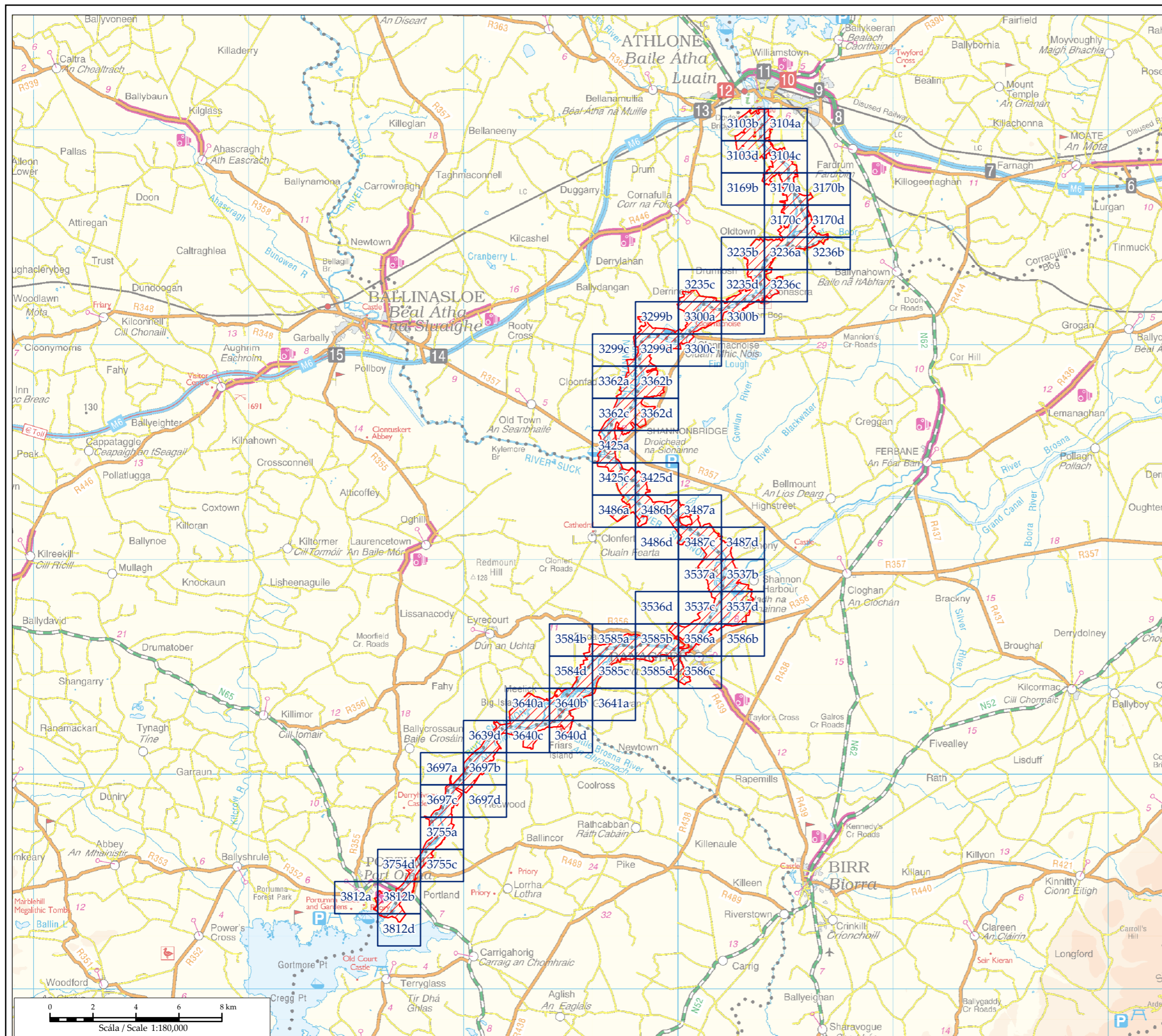


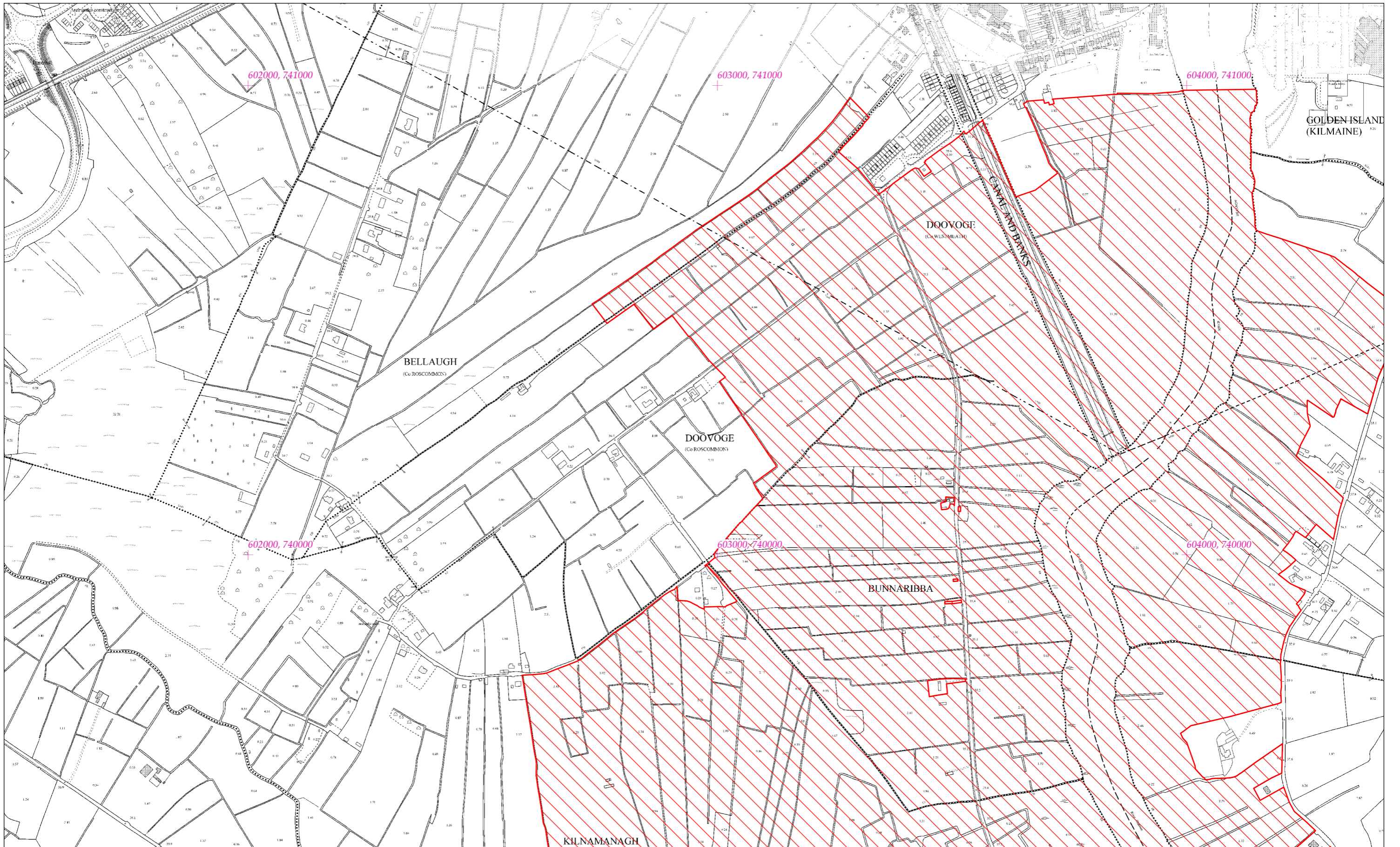
Co. na Gaillimhe, Co. Uíbh Fhailí, Co. Ros Comáin,
Co. Thiobraid Árann agus Co. na hIarmhí
Co. Galway, Co. Offaly, Co. Roscommon,
Co. Tipperary and Co. Westmeath



Suirbhéireacht Ordnáis Éireann Ceadúnas Uimhir OSI-NMA-014 © OSI / Rialtas na hÉireann
Ordnance Survey Ireland Licence No. OSI-NMA-014 © Ordnance Survey Ireland / Government of Ireland
Córas Comhordanáidí: Trasteigean Mercator na hÉireann / Co-ordinate System: Irish Transverse Mercator

Leagan / Version: 3.03 Arna chló an / Printed on: 26/07/2021





Rialachán 4(1)(b) / Regulation 4(1)(b)

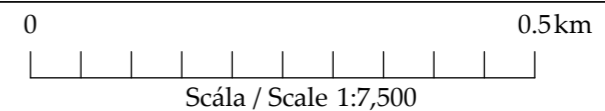
Leathanach 1 de 64
Page 1 of 64

(Co. na Gaillimhe, Co. Uíbh Fhailí, Co. Ros Comáin,
Co. Thiobraid Árann agus Co. na hIarmhí)
(Co. Galway, Co. Offaly, Co. Roscommon,
Co. Tipperary and Co. Westmeath)

**LIMISTÉAR FAOI CHAOMHNÚ SPEISIALTA
SPECIAL AREA OF CONSERVATION**

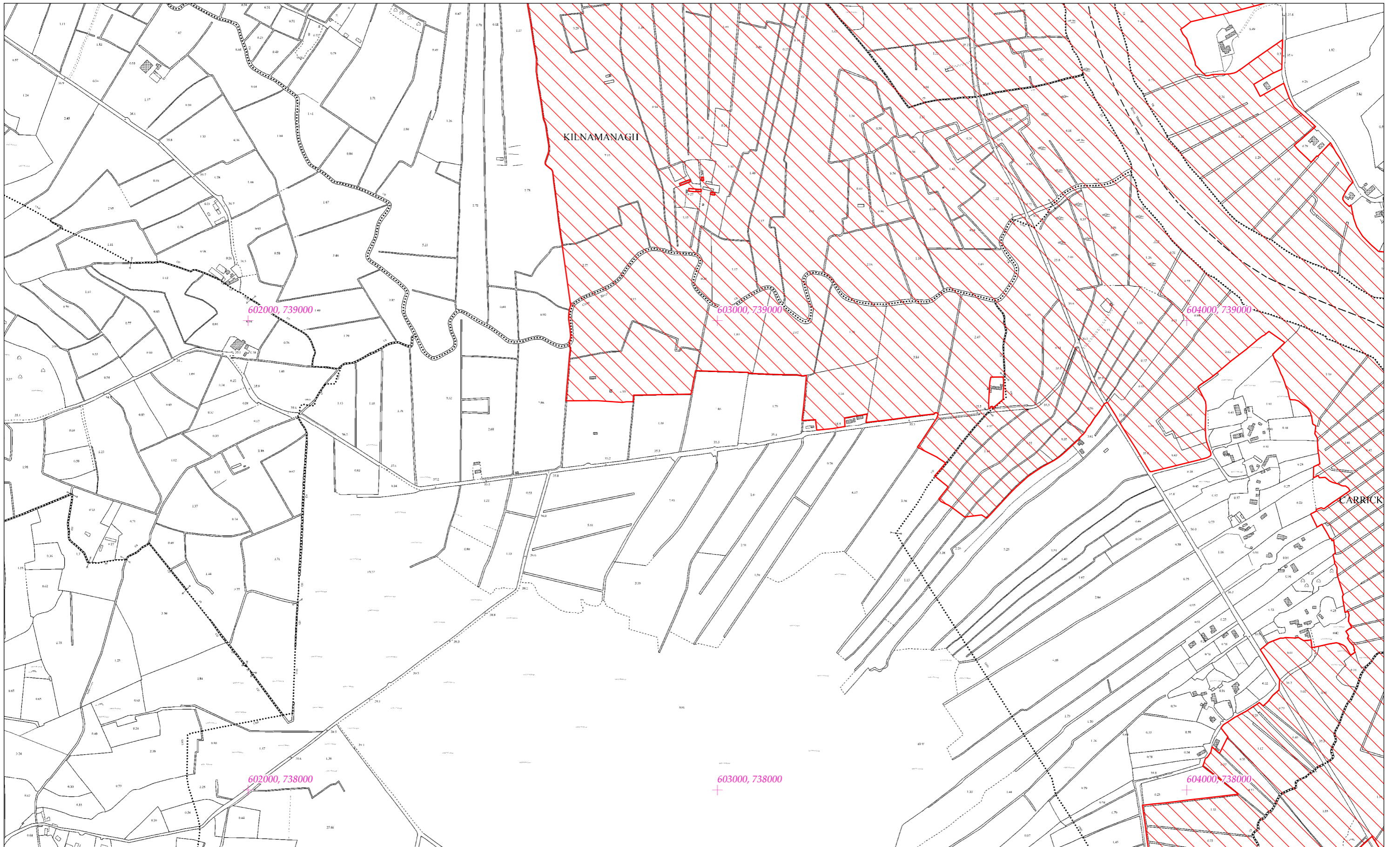
Suirbhéireacht Ordnáis Éireann Ceadúnas Uimhir OSI-NMA-014 © OSI / Rialtas na hÉireann
Ordnance Survey Ireland Licence No. OSI-NMA-014 © Ordnance Survey Ireland / Government of Ireland
Córas Comhordanáidí: Trasteilgean Mercator na hÉireann / Co-ordinate System: Irish Transverse Mercator

LCS Chalaí na Sionainne
River Shannon Callows SAC
1:5000 O.S. TILE 3103b 1 of 64



**SITE CODE
000216**

Leagan / Version: 3.03
Arna chló an / Printed on: 26/07/2021



Rialachán 4(1)(b) / Regulation 4(1)(b)

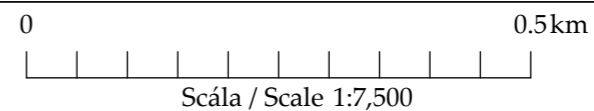
Leathanach 2 de 64
Page 2 of 64

(Co. na Gaillimhe, Co. Uíbh Fhailí, Co. Ros Comáin,
Co. Thiobraid Árann agus Co. na hIarmhí)
(Co. Galway, Co. Offaly, Co. Roscommon,
Co. Tipperary and Co. Westmeath)

**LIMISTÉAR FAOI CHAOMHNÚ SPEISIALTA
SPECIAL AREA OF CONSERVATION**

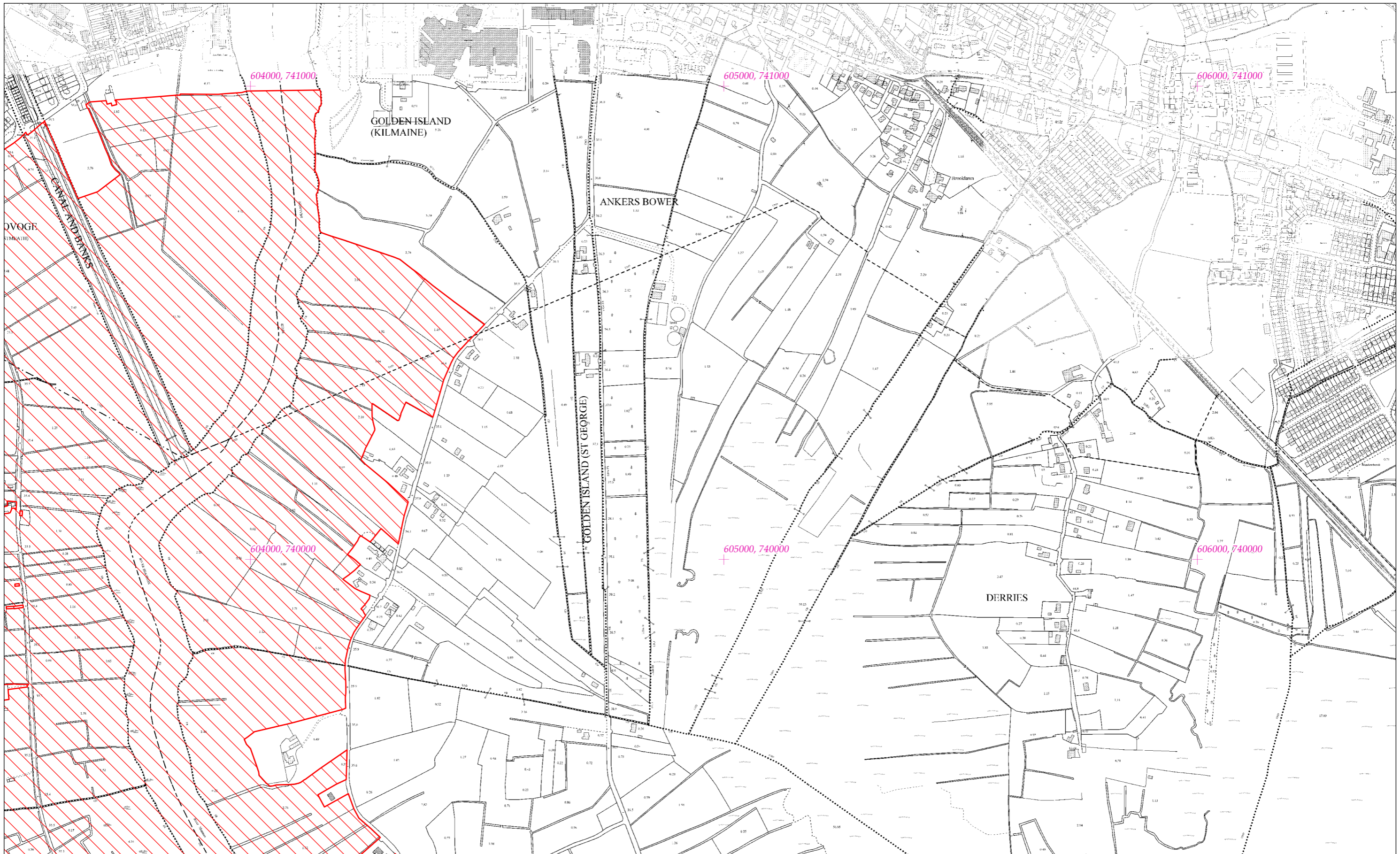
Suirbhéireacht Ordanáis Éireann Ceadúnas Uimhir OSI-NMA-014 © OSI / Rialtas na hÉireann
Ordnance Survey Ireland Licence No. OSI-NMA-014 © Ordnance Survey Ireland / Government of Ireland
Córas Comhordanáidí: Trasteilgean Mercator na hÉireann / Co-ordinate System: Irish Transverse Mercator

LCS Chalaí na Sionainne
River Shannon Callows SAC
1:5000 O.S. TILE3103d 2 of 64



**SITE CODE
000216**

Leagan / Version: 3.03
Arna chló an / Printed on: 26/07/2021



Rialachán 4(1)(b) / Regulation 4(1)(b)

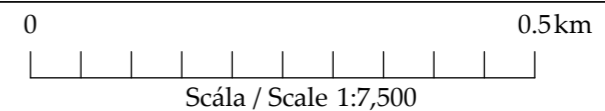
Leathanach 3 de 64
Page 3 of 64

(Co. na Gaillimhe, Co. Uíbh Fhailí, Co. Ros Comáin,
Co. Thiobraid Árann agus Co. na hIarmhí)
(Co. Galway, Co. Offaly, Co. Roscommon,
Co. Tipperary and Co. Westmeath)

**LIMISTÉAR FAOI CHAOMHNÚ SPEISIALTA
SPECIAL AREA OF CONSERVATION**

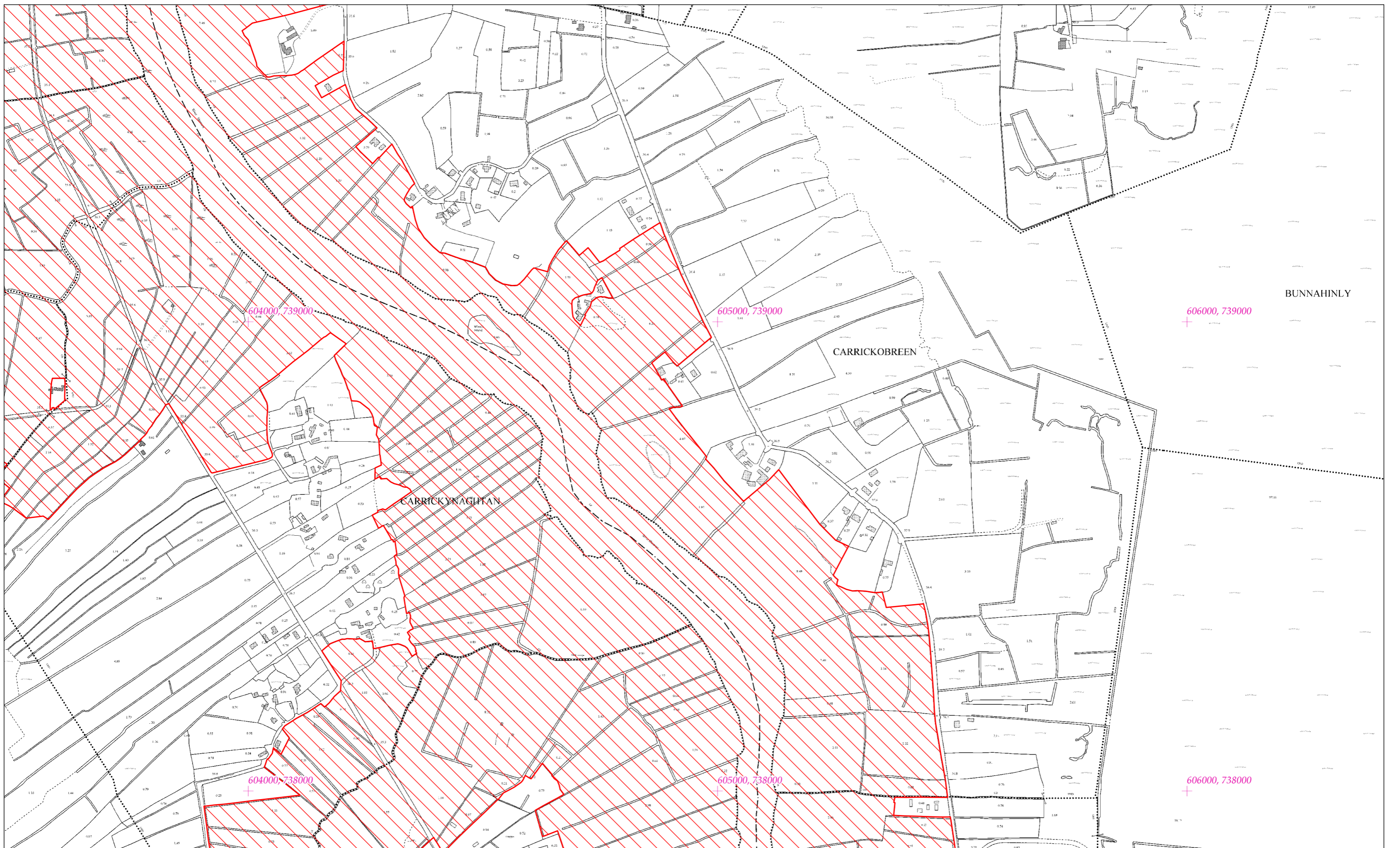
Suirbhéireacht Ordanáis Éireann Ceadúnas Uimhir OSI-NMA-014 © OSI / Rialtas na hÉireann
Ordnance Survey Ireland Licence No. OSI-NMA-014 © Ordnance Survey Ireland / Government of Ireland
Córas Comhordanáidí: Trasteilgean Mercator na hÉireann / Co-ordinate System: Irish Transverse Mercator

LCS Chalaí na Sionainne
River Shannon Callows SAC
1:5000 O.S. TILE 3104a 3 of 64



**SITE CODE
000216**

Leagan / Version: 3.03
Arna chló an / Printed on: 26/07/2021



Rialachán 4(1)(b) / Regulation 4(1)(b)

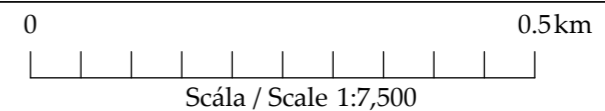
Leathanach 4 de 64
Page 4 of 64

(Co. na Gaillimhe, Co. Uíbh Fhailí, Co. Ros Comáin,
Co. Thiobraid Árann agus Co. na hIarmhí)
(Co. Galway, Co. Offaly, Co. Roscommon,
Co. Tipperary and Co. Westmeath)

**LIMISTÉAR FAOI CHAOMHNÚ SPEISIALTA
SPECIAL AREA OF CONSERVATION**

Suirbhéireacht Ordanáis Éireann Ceadúnas Uimhir OSI-NMA-014 © OSI / Rialtas na hÉireann
Ordnance Survey Ireland Licence No. OSI-NMA-014 © Ordnance Survey Ireland / Government of Ireland
Córas Comhordanáidí: Trasteilgean Mercator na hÉireann / Co-ordinate System: Irish Transverse Mercator

LCS Chalaí na Sionainne
River Shannon Callows SAC
1:5000 O.S. TILE3104c 4 of 64



**SITE CODE
000216**

Leagan / Version: 3.03
Arna chló an / Printed on: 26/07/2021



Rialachán 4(1)(b) / Regulation 4(1)(b)

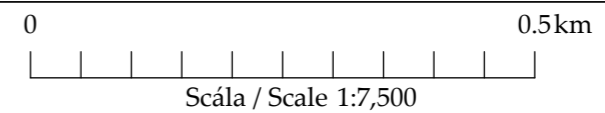
Leathanach 5 de 64
Page 5 of 64

(Co. na Gaillimhe, Co. Uíbh Fhailí, Co. Ros Comáin,
Co. Thiobraid Árann agus Co. na hIarmhí)
(Co. Galway, Co. Offaly, Co. Roscommon,
Co. Tipperary and Co. Westmeath)

**LIMISTÉAR FAOI CHAOMHNÚ SPEISIALTA
SPECIAL AREA OF CONSERVATION**

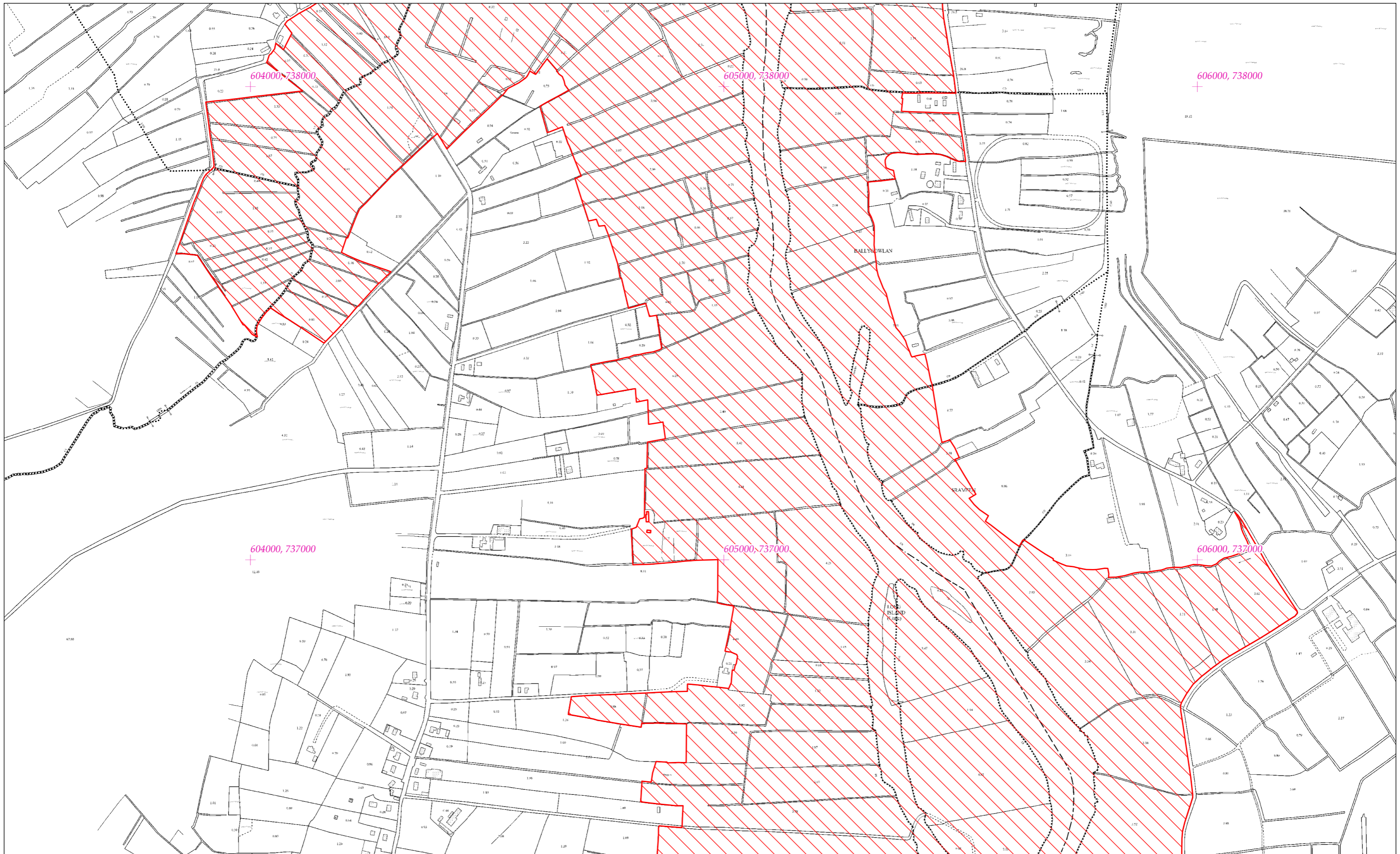
Suirbhéireacht Ordanáis Éireann Ceadúnas Uimhir OSI-NMA-014 © OSI / Rialtas na hÉireann
Ordnance Survey Ireland Licence No. OSI-NMA-014 © Ordnance Survey Ireland / Government of Ireland
Córas Comhordanáidí: Trasteilgean Mercator na hÉireann / Co-ordinate System: Irish Transverse Mercator

LCS Chalaí na Sionainne
River Shannon Callows SAC
1:5000 O.S. TILE3169b 5 of 64



**SITE CODE
000216**

Leagan / Version: 3.03
Arna chló an / Printed on: 26/07/2021



Rialachán 4(1)(b) / Regulation 4(1)(b)

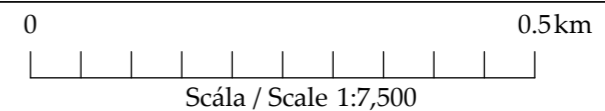
Leathanach 6 de 64
Page 6 of 64

(Co. na Gaillimhe, Co. Uíbh Fhailí, Co. Ros Comáin,
Co. Thiobraid Árann agus Co. na hIarmhí)
(Co. Galway, Co. Offaly, Co. Roscommon,
Co. Tipperary and Co. Westmeath)

**LIMISTÉAR FAOI CHAOMHNÚ SPEISIALTA
SPECIAL AREA OF CONSERVATION**

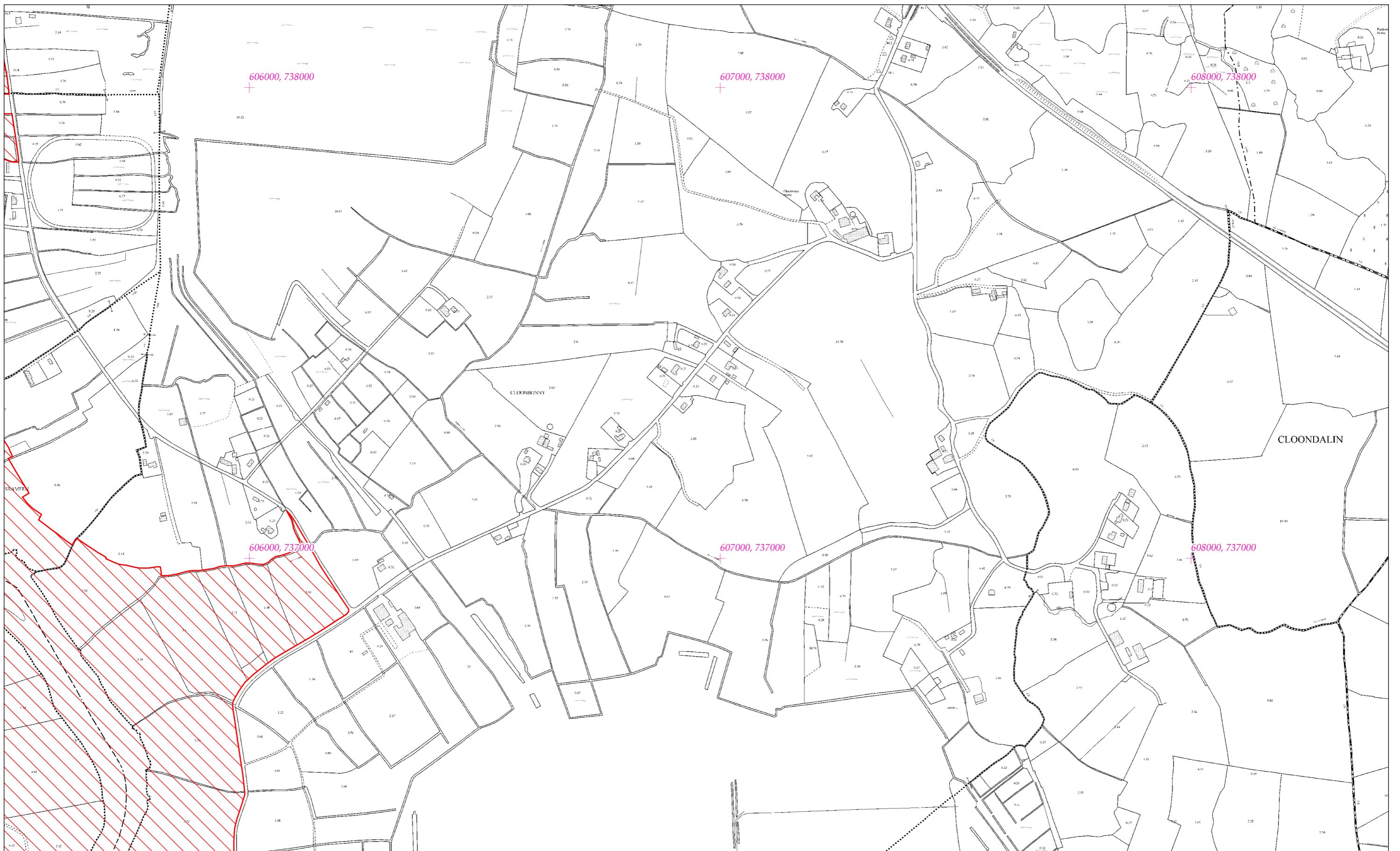
Suirbhéireacht Ordanáis Éireann Ceadúnas Uimhir OSI-NMA-014 © OSI / Rialtas na hÉireann
Ordnance Survey Ireland Licence No. OSI-NMA-014 © Ordnance Survey Ireland / Government of Ireland
Córas Comhordanáidí: Trasteilgean Mercator na hÉireann / Co-ordinate System: Irish Transverse Mercator

LCS Chalaí na Sionainne
River Shannon Callows SAC
1:5000 O.S. TILE 3170a 6 of 64



**SITE CODE
000216**

Leagan / Version: 3.03
Arna chló an / Printed on: 26/07/2021



Rialachán 4(1)(b) / Regulation 4(1)(b)

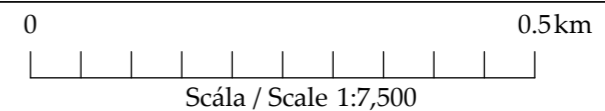
Leathanach 7 de 64
Page 7 of 64

(Co. na Gaillimhe, Co. Uíbh Fhailí, Co. Ros Comáin,
Co. Thiobraid Árann agus Co. na hIarmhí)
(Co. Galway, Co. Offaly, Co. Roscommon,
Co. Tipperary and Co. Westmeath)

**LIMISTÉAR FAOI CHAOMHNÚ SPEISIALTA
SPECIAL AREA OF CONSERVATION**

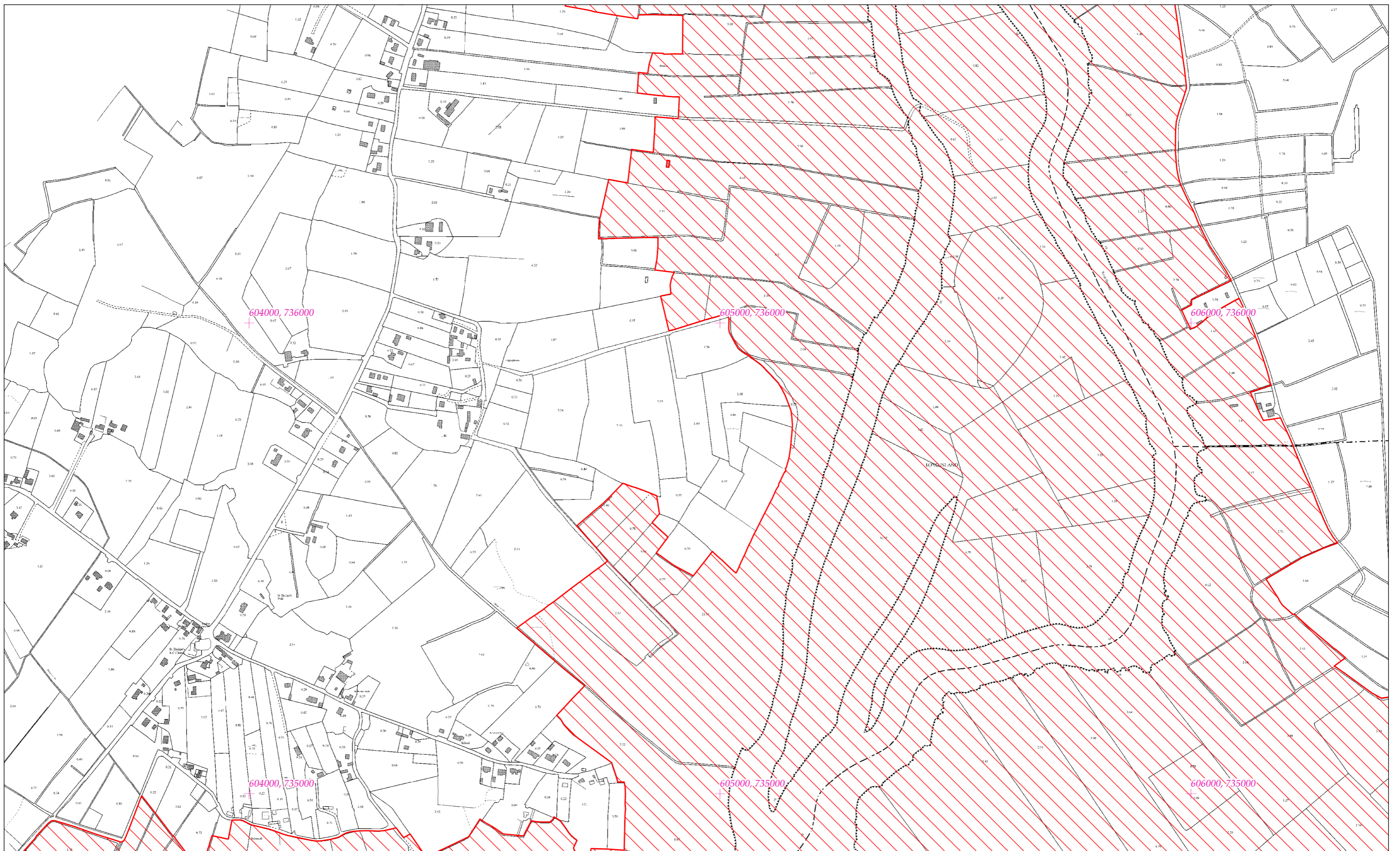
Suirbhéireacht Ordnáis Éireann Ceadúnas Uimhir OSI-NMA-014 © OSI / Rialtas na hÉireann
Ordnance Survey Ireland Licence No. OSI-NMA-014 © Ordnance Survey Ireland / Government of Ireland
Córas Comhordanáidí: Trasteilgean Mercator na hÉireann / Co-ordinate System: Irish Transverse Mercator

LCS Chalaí na Sionainne
River Shannon Callows SAC
1:5000 O.S. TILE3170b 7 of 64



**SITE CODE
000216**

Leagan / Version: 3.03
Arna chló an / Printed on: 26/07/2021



Rialachán 4(1)(b) / Regulation 4(1)(b)

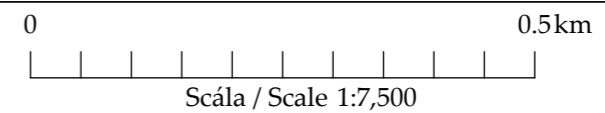
Leathanach 8 de 64
Page 8 of 64

(Co. na Gaillimhe, Co. Uíbh Fhailí, Co. Ros Comáin,
Co. Thiobraid Árann agus Co. na hIarmhí)
(Co. Galway, Co. Offaly, Co. Roscommon,
Co. Tipperary and Co. Westmeath)

**LIMISTÉAR FAOI CHAOMHNÚ SPEISIALTA
SPECIAL AREA OF CONSERVATION**

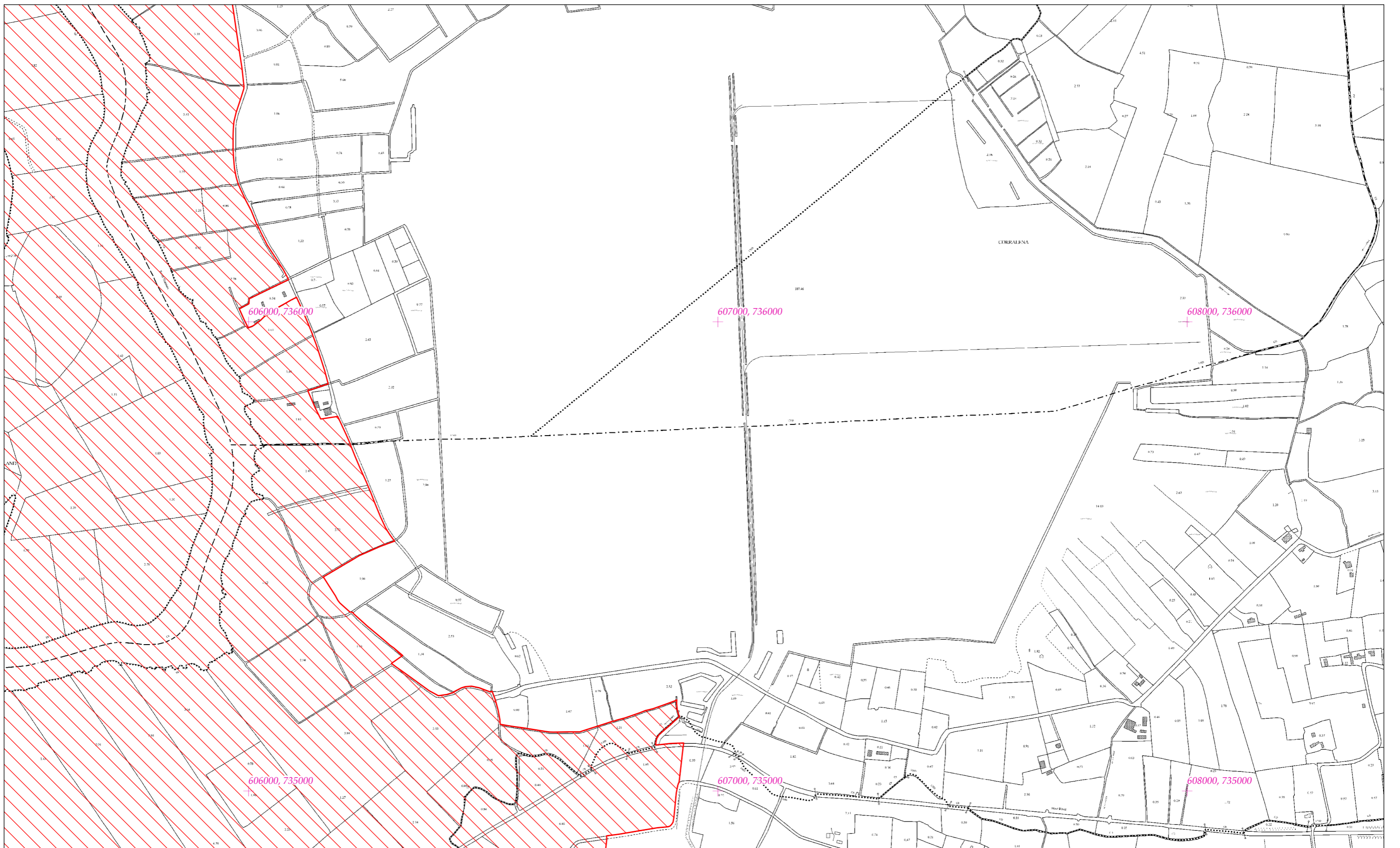
Suirbhéireacht Ordanáis Éireann Ceadúnas Uimhir OSI-NMA-014 © OSI / Rialtas na hÉireann
Ordnance Survey Ireland Licence No. OSI-NMA-014 © Ordnance Survey Ireland / Government of Ireland
Córas Comhordanáidí: Trasteilgean Mercator na hÉireann / Co-ordinate System: Irish Transverse Mercator

LCS Chalaí na Sionainne
River Shannon Callows SAC
1:5000 O.S. TILE3170c 8 of 64



**SITE CODE
000216**

Leagan / Version: 3.03
Arna chló an / Printed on: 26/07/2021



Rialachán 4(1)(b) / Regulation 4(1)(b)

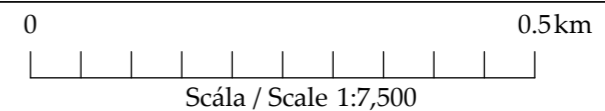
Leathanach 9 de 64
Page 9 of 64

(Co. na Gaillimhe, Co. Uíbh Fhailí, Co. Ros Comáin,
Co. Thiobraid Árann agus Co. na hIarmhí)
(Co. Galway, Co. Offaly, Co. Roscommon,
Co. Tipperary and Co. Westmeath)

**LIMISTÉAR FAOI CHAOMHNÚ SPEISIALTA
SPECIAL AREA OF CONSERVATION**

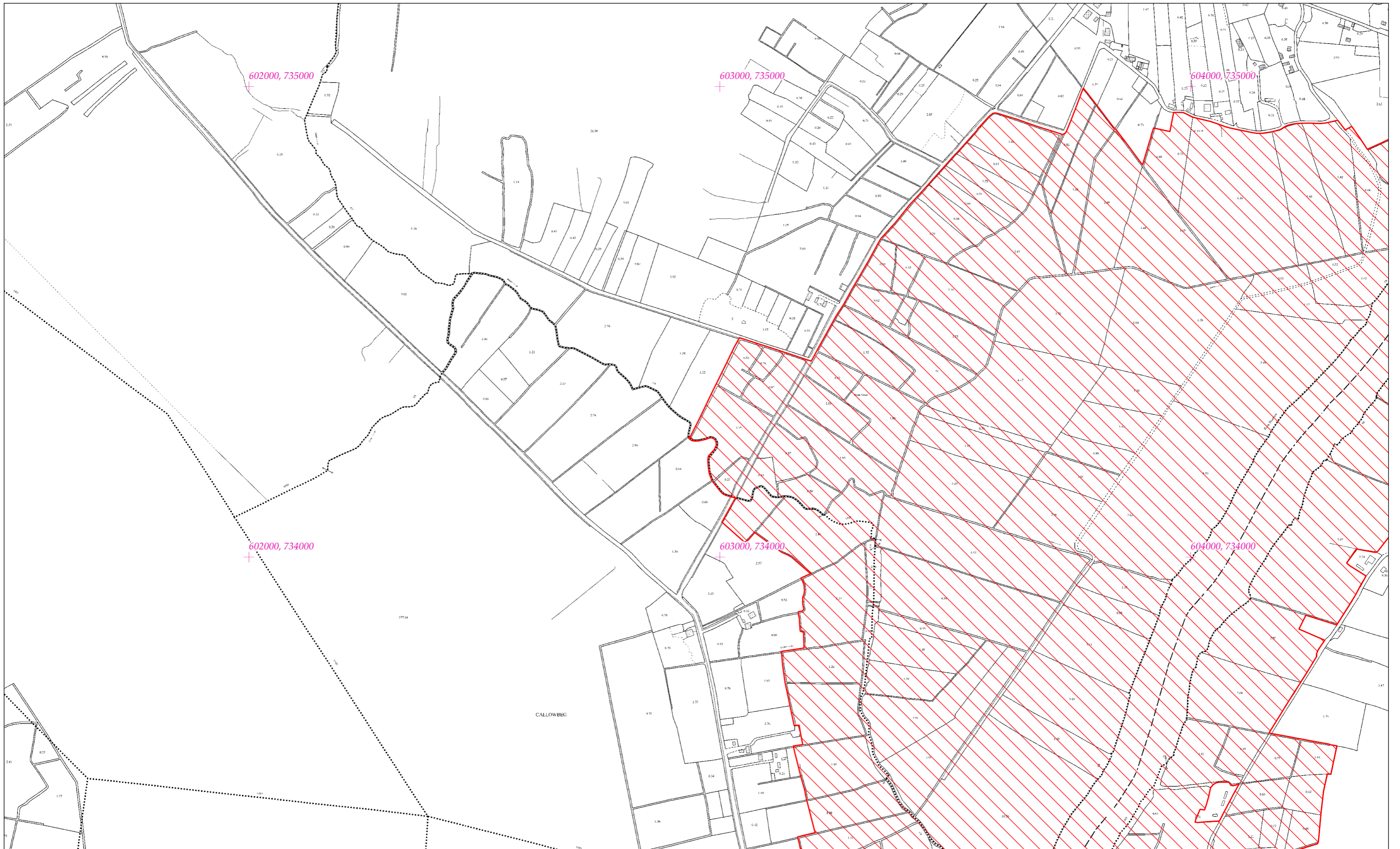
Suirbhéireacht Ordanáis Éireann Ceadúnas Uimhir OSI-NMA-014 © OSI / Rialtas na hÉireann
Ordnance Survey Ireland Licence No. OSI-NMA-014 © Ordnance Survey Ireland / Government of Ireland
Córas Comhordanáidí: Trasteilgean Mercator na hÉireann / Co-ordinate System: Irish Transverse Mercator

LCS Chalaí na Sionainne
River Shannon Callows SAC
1:5000 O.S. TILE3170d 9 of 64



**SITE CODE
000216**

Leagan / Version: 3.03
Arna chló an / Printed on: 26/07/2021



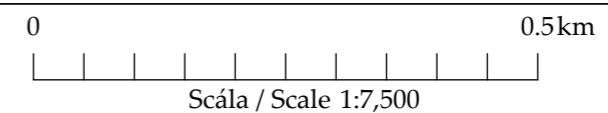
Rialachán 4(1)(b) / Regulation 4(1)(b)

Leathanach 10 de 64
Page 10 of 64
(Co. na Gaillimhe, Co. Uíbh Fhailí, Co. Ros Comáin,
Co. Thiobraid Árann agus Co. na hIarmhí)
(Co. Galway, Co. Offaly, Co. Roscommon,
Co. Tipperary and Co. Westmeath)

**LIMISTÉAR FAOI CHAOMHNÚ SPEISIALTA
SPECIAL AREA OF CONSERVATION**

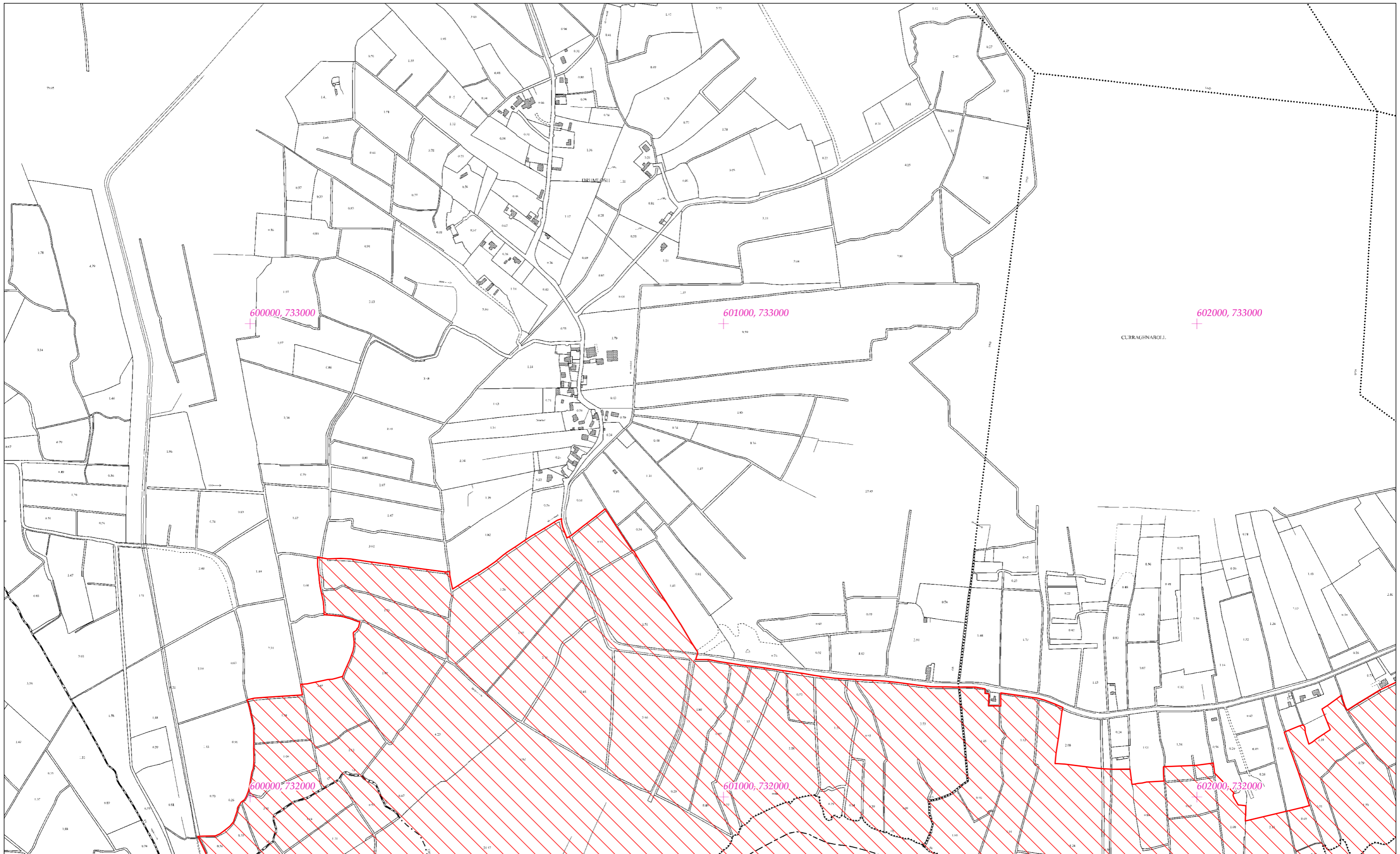
Suirbhéireacht Ordanáis Éireann Ceadúnas Uimhir OSI-NMA-014 © OSI / Rialtas na hÉireann
Ordnance Survey Ireland Licence No. OSI-NMA-014 © Ordnance Survey Ireland / Government of Ireland
Córas Comhordanáidí: Trasteilgean Mercator na hÉireann / Co-ordinate System: Irish Transverse Mercator

LCS Chalaí na Sionainne
River Shannon Callows SAC
1:5000 O.S. TILE 3235b 10 of 64



**SITE CODE
000216**

Leagan / Version: 3.03
Arna chló an / Printed on: 26/07/2021



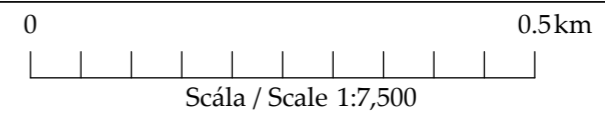
Rialachán 4(1)(b) / Regulation 4(1)(b)

Leathanach 11 de 64
Page 11 of 64
(Co. na Gaillimhe, Co. Uíbh Fhailí, Co. Ros Comáin,
Co. Thiobraid Árann agus Co. na hIarmhí)
(Co. Galway, Co. Offaly, Co. Roscommon,
Co. Tipperary and Co. Westmeath)

**LIMISTÉAR FAOI CHAOMHNÚ SPEISIALTA
SPECIAL AREA OF CONSERVATION**

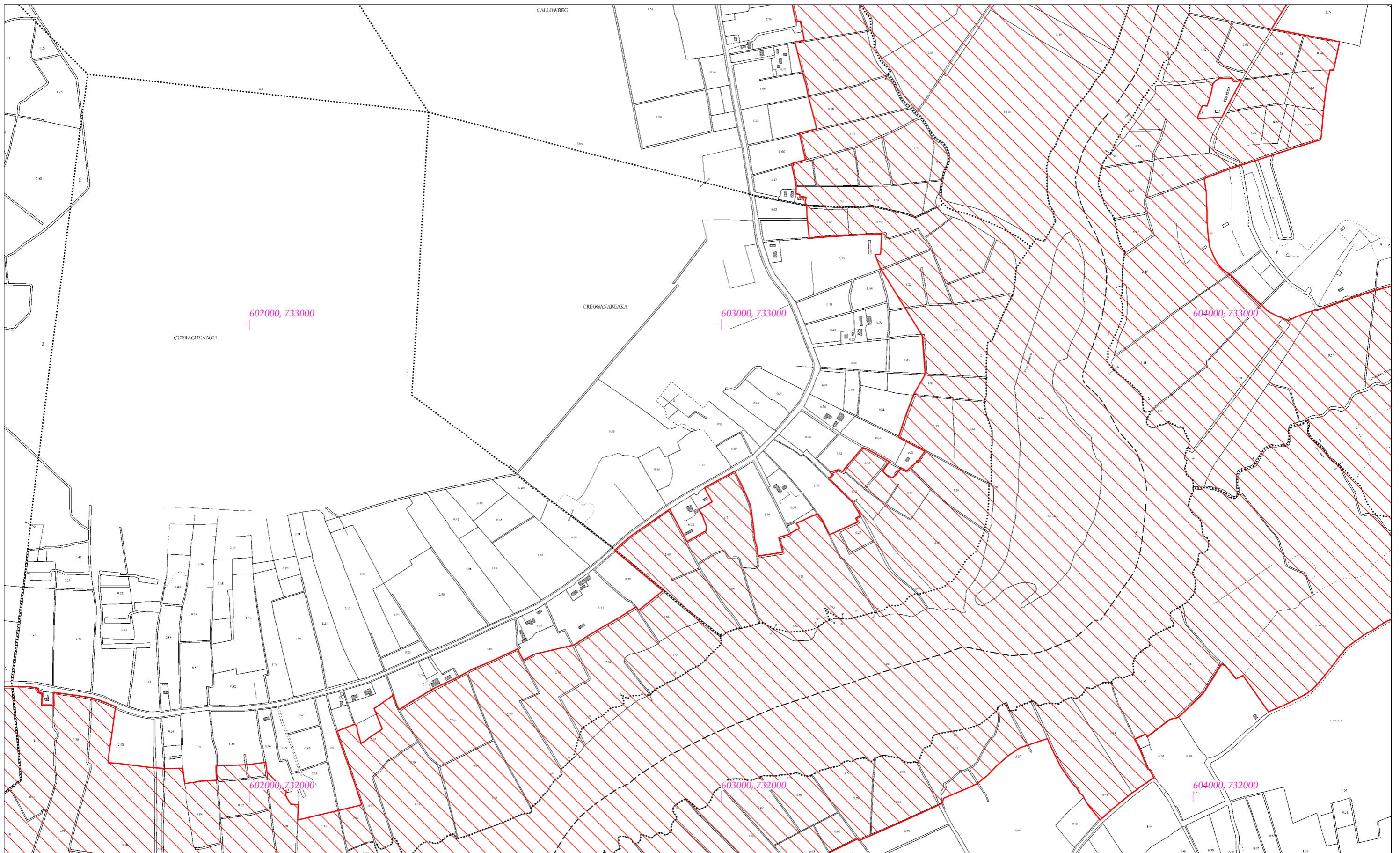
Suirbhéireacht Ordanáis Éireann Ceadúnas Uimhir OSI-NMA-014 © OSI / Rialtas na hÉireann
Ordnance Survey Ireland Licence No. OSI-NMA-014 © Ordnance Survey Ireland / Government of Ireland
Córas Comhordanáidí: Trasteilgean Mercator na hÉireann / Co-ordinate System: Irish Transverse Mercator

LCS Chalaí na Sionainne
River Shannon Callows SAC
1:5000 O.S. TILE3235c 11 of 64



**SITE CODE
000216**

Leagan / Version: 3.03
Arna chló an / Printed on: 26/07/2021



Rialachán 4(1)(b) / Regulation 4(1)(b)

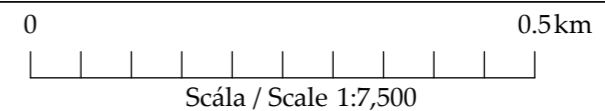
Leathanach 12 de 64
Page 12 of 64

(Co. na Gaillimhe, Co. Uíbh Fhailí, Co. Ros Comáin,
Co. Thiobraid Árann agus Co. na hIarmhí)
(Co. Galway, Co. Offaly, Co. Roscommon,
Co. Tipperary and Co. Westmeath)

**LIMISTÉAR FAOI CHAOMHNÚ SPEISIALTA
SPECIAL AREA OF CONSERVATION**

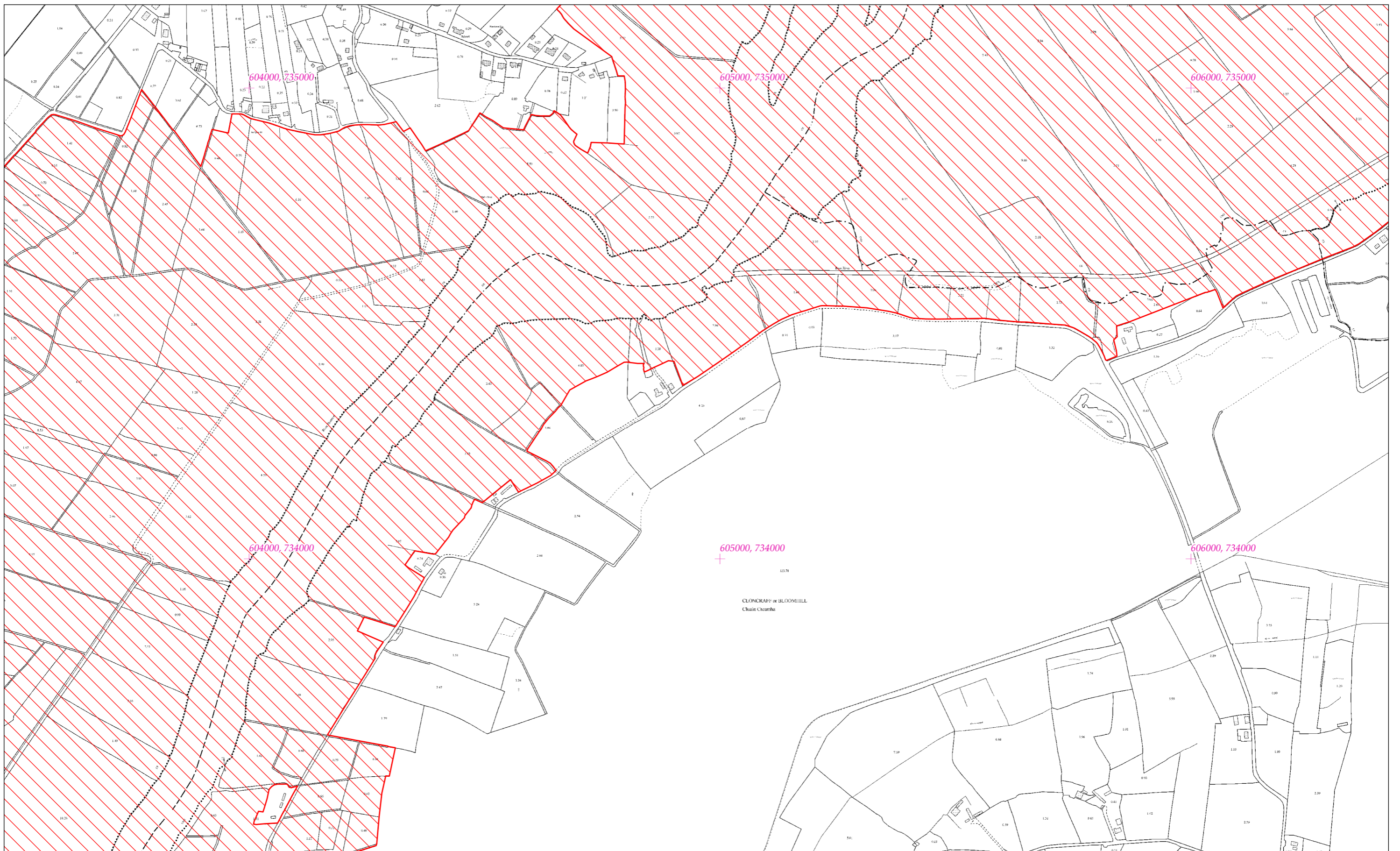
Suirbhéireacht Ordanáis Éireann Ceadúnas Uimhir OSI-NMA-014 © OSI / Rialtas na hÉireann
Ordnance Survey Ireland Licence No. OSI-NMA-014 © Ordnance Survey Ireland / Government of Ireland
Córas Comhordanáidí: Trasteilgean Mercator na hÉireann / Co-ordinate System: Irish Transverse Mercator

LCS Chalaí na Sionainne
River Shannon Callows SAC
1:5000 O.S. TILE3235d 12 of 64



**SITE CODE
000216**

Leagan / Version: 3.03
Arna chló an / Printed on: 26/07/2021



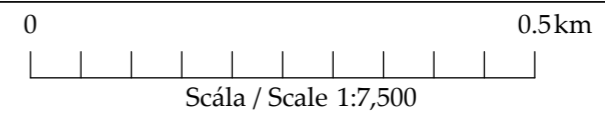
Rialachán 4(1)(b) / Regulation 4(1)(b)

Leathanach 13 de 64
Page 13 of 64
(Co. na Gaillimhe, Co. Uíbh Fhailí, Co. Ros Comáin,
Co. Thiobraid Árann agus Co. na hIarmhí)
(Co. Galway, Co. Offaly, Co. Roscommon,
Co. Tipperary and Co. Westmeath)

**LIMISTÉAR FAOI CHAOMHNÚ SPEISIALTA
SPECIAL AREA OF CONSERVATION**

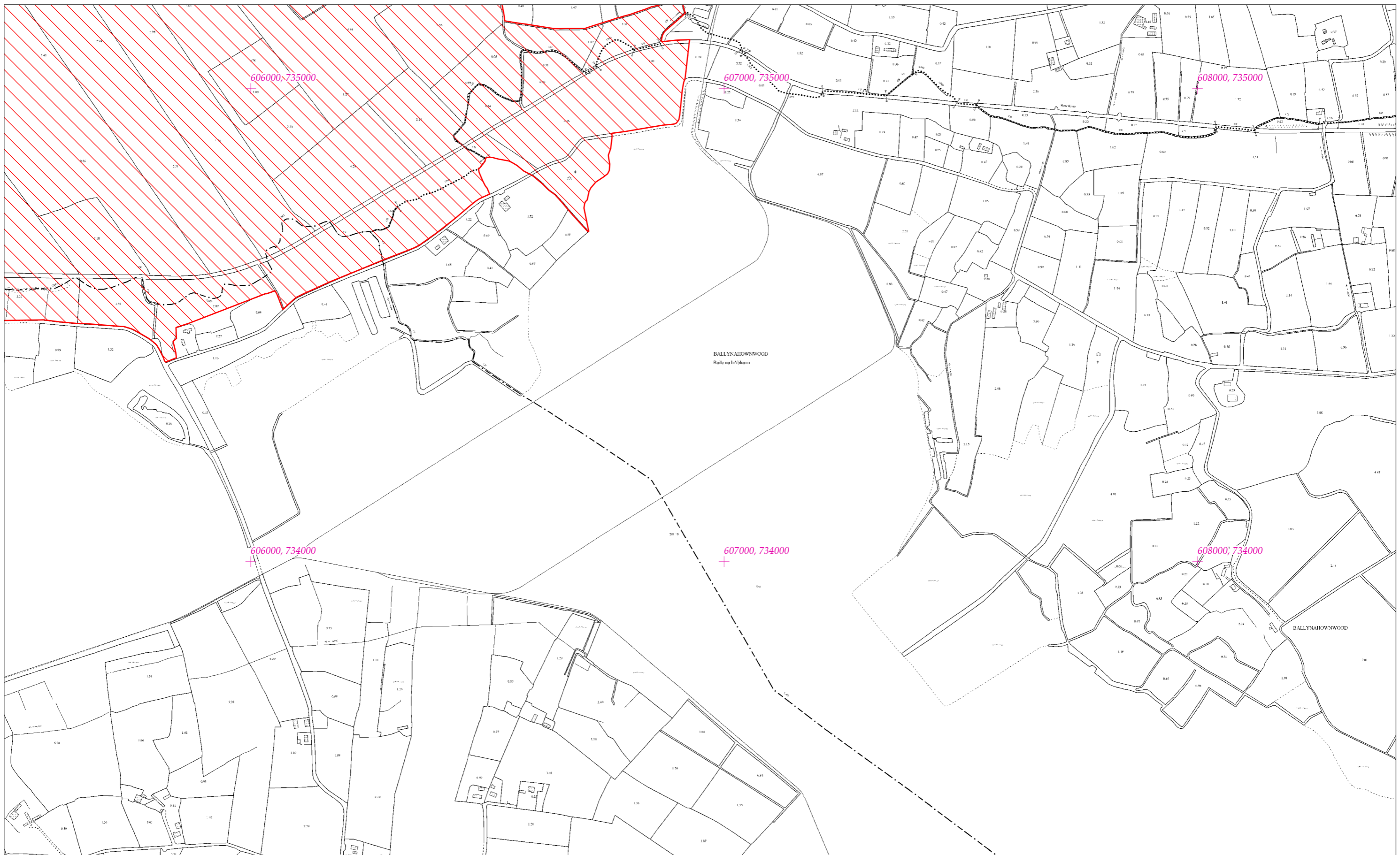
Suirbhéireacht Ordanáis Éireann Ceadúnas Uimhir OSI-NMA-014 © OSI / Rialtas na hÉireann
Ordnance Survey Ireland Licence No. OSI-NMA-014 © Ordnance Survey Ireland / Government of Ireland
Córas Comhordanáidí: Trasteilgean Mercator na hÉireann / Co-ordinate System: Irish Transverse Mercator

**LCS Chalaí na Sionainne
River Shannon Callows SAC**
1:5000 O.S. TILE 3236a 13 of 64



**SITE CODE
000216**

Leagan / Version: 3.03
Arna chló an / Printed on: 26/07/2021



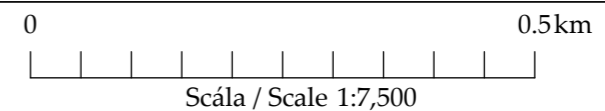
Rialachán 4(1)(b) / Regulation 4(1)(b)

Leathanach 14 de 64 (Co. na Gaillimhe, Co. Uíbh Fhailí, Co. Ros Comáin, Co. Thiobraid Árann agus Co. na hIarmhí)
 Page 14 of 64 (Co. Galway, Co. Offaly, Co. Roscommon, Co. Tipperary and Co. Westmeath)

**LIMISTÉAR FAOI CHAOMHNÚ SPEISIALTA
 SPECIAL AREA OF CONSERVATION**

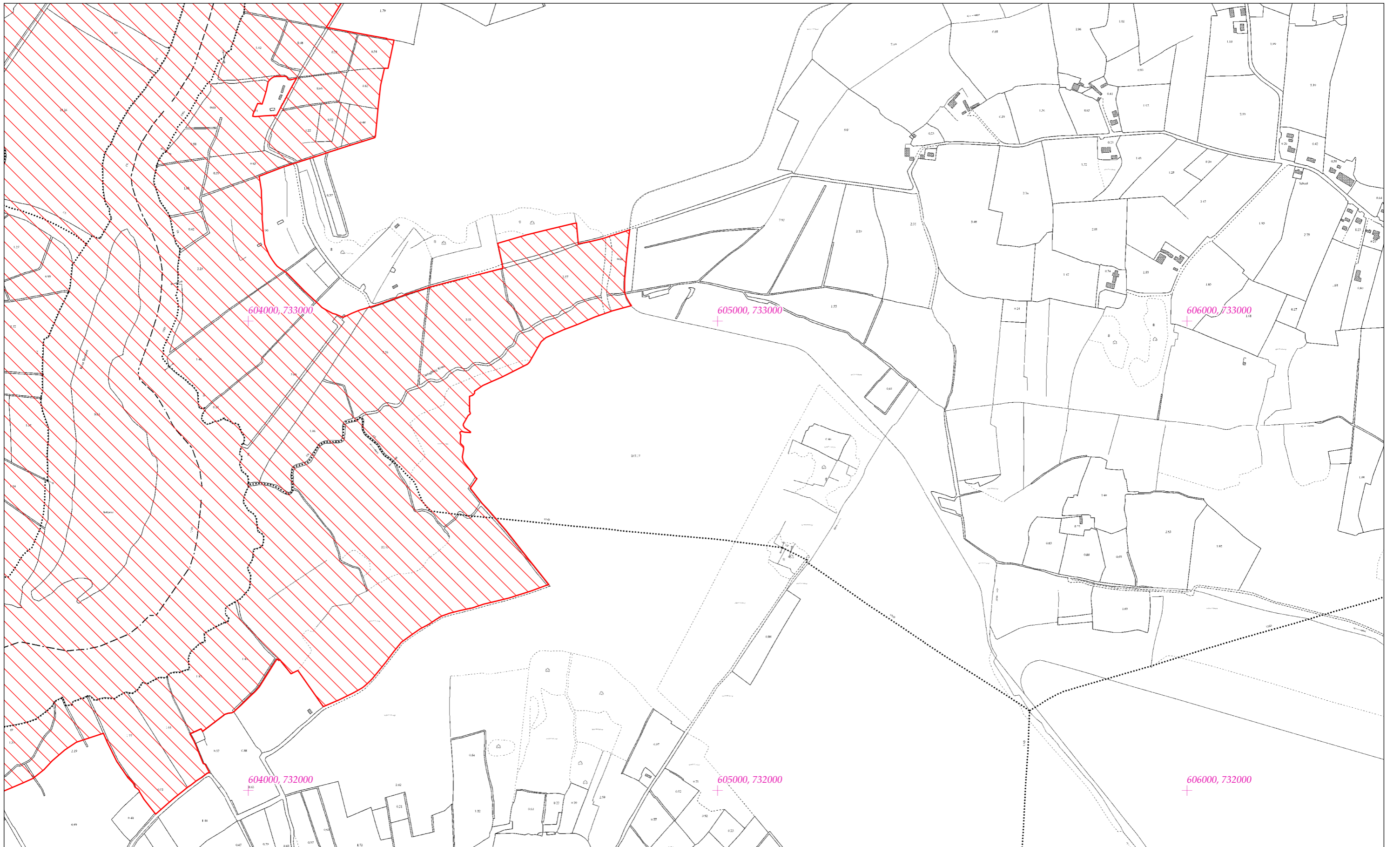
Suirbhéireacht Ordanáis Éireann Ceadúnas Uimhir OSI-NMA-014 © OSI / Rialtas na hÉireann
 Ordnance Survey Ireland Licence No. OSI-NMA-014 © Ordnance Survey Ireland / Government of Ireland
 Córas Comhordanáidí: Trasteilgean Mercator na hÉireann / Co-ordinate System: Irish Transverse Mercator

LCS Chalaí na Sionainne
 River Shannon Callows SAC
 1:5000 O.S. TILE3236b 14 of 64



**SITE CODE
 000216**

Leagan / Version: 3.03
 Arna chló an / Printed on: 26/07/2021



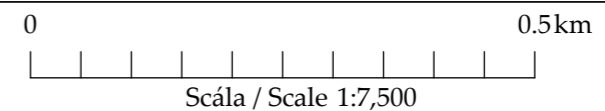
Rialachán 4(1)(b) / Regulation 4(1)(b)

Leathanach 15 de 64
Page 15 of 64
(Co. na Gaillimhe, Co. Uíbh Fhailí, Co. Ros Comáin,
Co. Thiobraid Árann agus Co. na hIarmhí)
(Co. Galway, Co. Offaly, Co. Roscommon,
Co. Tipperary and Co. Westmeath)

**LIMISTÉAR FAOI CHAOMHNÚ SPEISIALTA
SPECIAL AREA OF CONSERVATION**

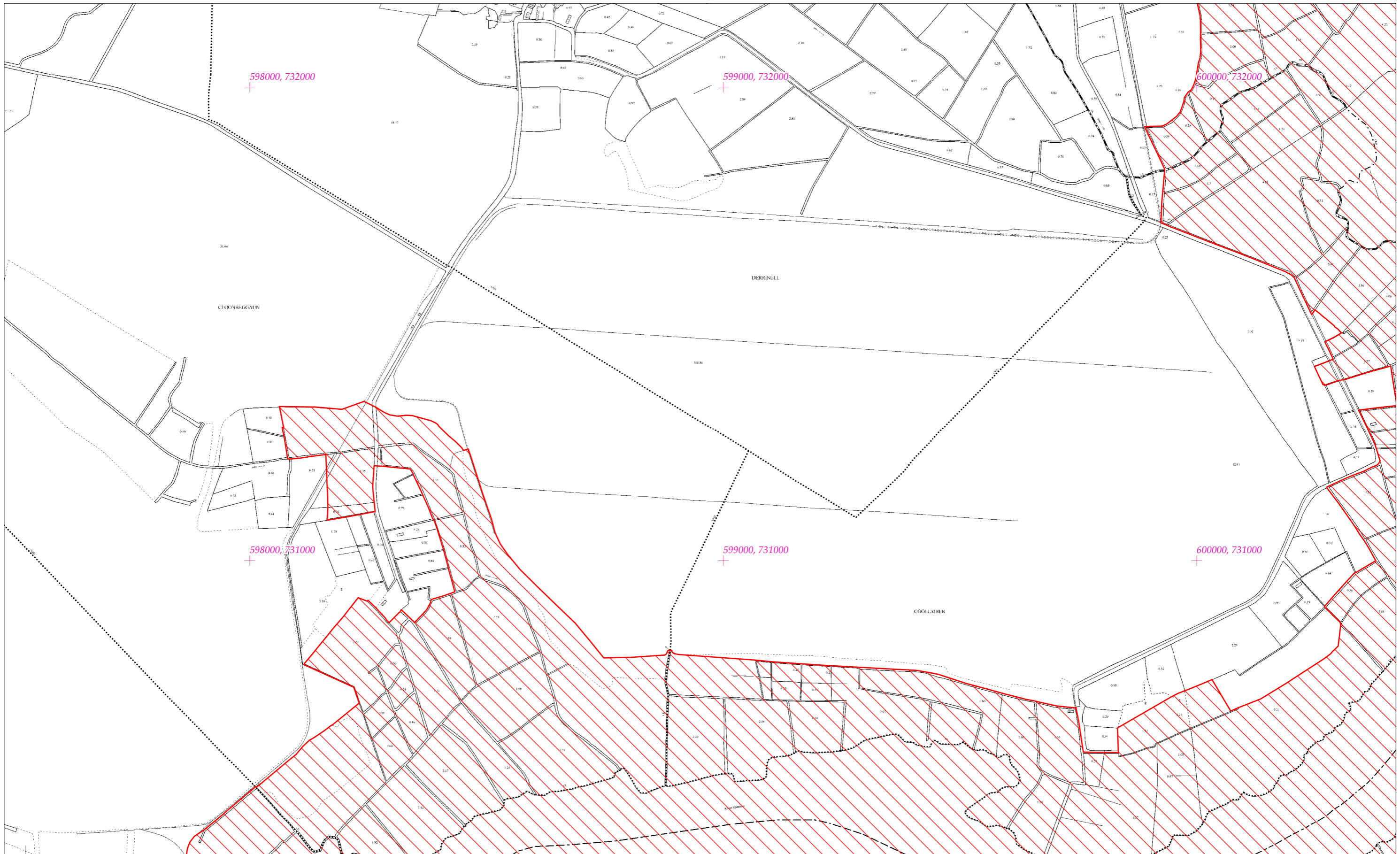
Suirbhéireacht Ordanáis Éireann Ceadúnas Uimhir OSI-NMA-014 © OSI / Rialtas na hÉireann
Ordnance Survey Ireland Licence No. OSI-NMA-014 © Ordnance Survey Ireland / Government of Ireland
Córas Comhordanáidí: Trasteilgean Mercator na hÉireann / Co-ordinate System: Irish Transverse Mercator

LCS Chalaí na Sionainne
River Shannon Callows SAC
1:5000 O.S. TILE3236c 15 of 64



**SITE CODE
000216**

Leagan / Version: 3.03
Arna chló an / Printed on: 26/07/2021



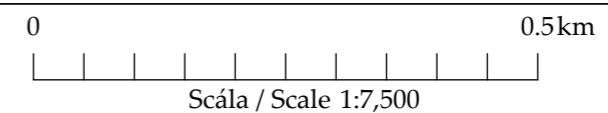
Rialachán 4(1)(b) / Regulation 4(1)(b)

Leathanach 16 de 64 (Co. na Gaillimhe, Co. Uíbh Fhailí, Co. Ros Comáin,
 Page 16 of 64 Co. Thiobraid Árann agus Co. na hIarmhí)
 (Co. Galway, Co. Offaly, Co. Roscommon,
 Co. Tipperary and Co. Westmeath)

**LIMISTÉAR FAOI CHAOMHNÚ SPEISIALTA
 SPECIAL AREA OF CONSERVATION**

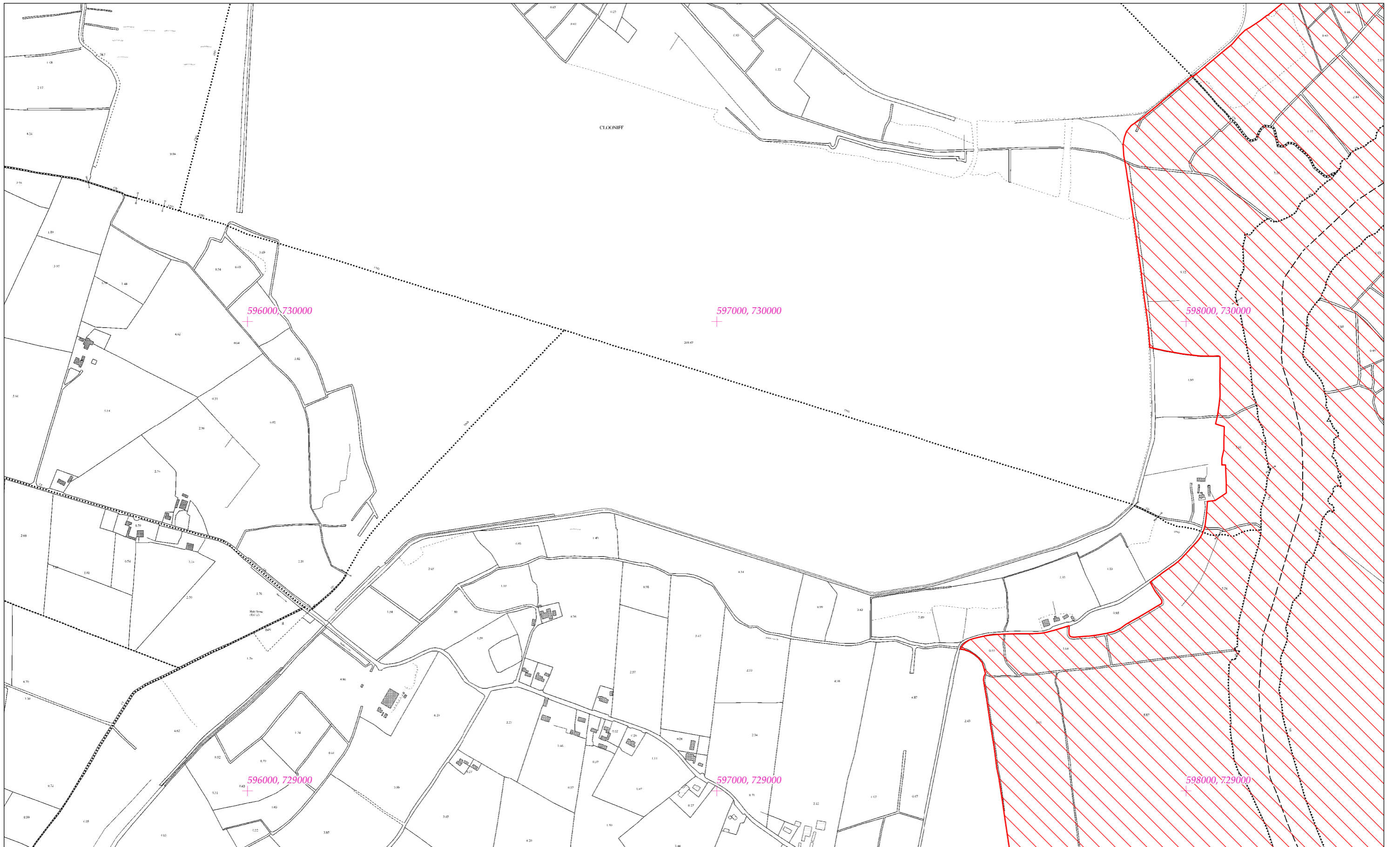
Suirbhéireacht Ordnáis Éireann Ceadúnas Uimhir OSI-NMA-014 © OSI / Rialtas na hÉireann
 Ordnance Survey Ireland Licence No. OSI-NMA-014 © Ordnance Survey Ireland / Government of Ireland
 Córas Comhordanáidí: Trasteilgean Mercator na hÉireann / Co-ordinate System: Irish Transverse Mercator

LCS Chalaí na Sionainne
 River Shannon Callows SAC
 1:5000 O.S. TILE 3299b 16 of 64



**SITE CODE
 000216**

Leagan / Version: 3.03
 Arna chló an / Printed on: 26/07/2021



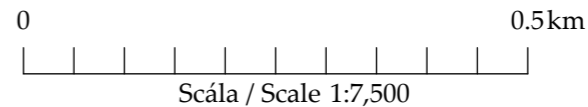
Rialachán 4(1)(b) / Regulation 4(1)(b)

Leathanach 17 de 64 (Co. na Gaillimhe, Co. Uíbh Fhailí, Co. Ros Comáin, Co. Thiobraid Árann agus Co. na hIarmhí)
 Page 17 of 64 (Co. Galway, Co. Offaly, Co. Roscommon, Co. Tipperary and Co. Westmeath)

**LIMISTÉAR FAOI CHAOMHNÚ SPEISIALTA
 SPECIAL AREA OF CONSERVATION**

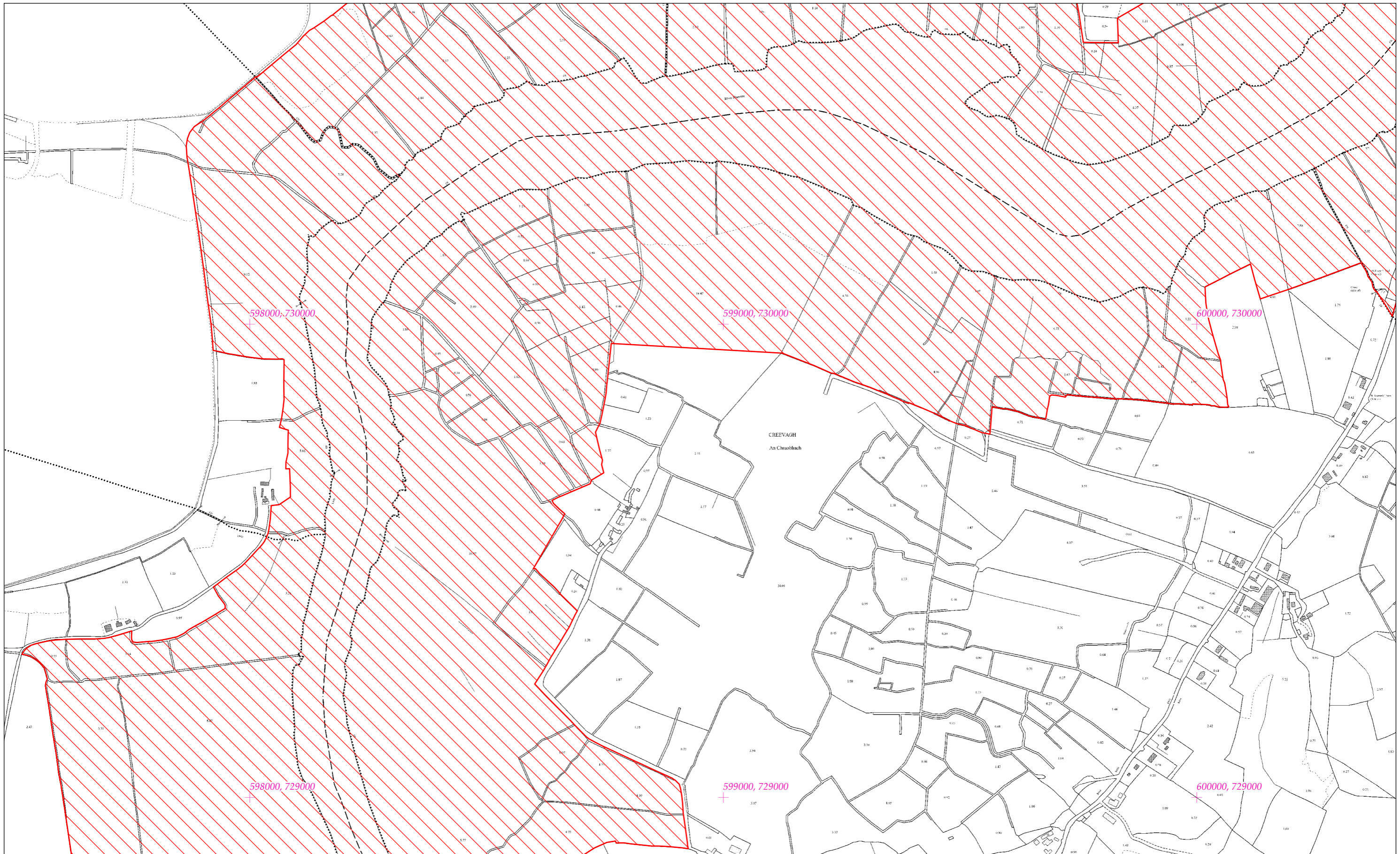
Suirbhéireacht Ordanáis Éireann Ceadúnas Uimhir OSI-NMA-014 © OSI / Rialtas na hÉireann
 Ordnance Survey Ireland Licence No. OSI-NMA-014 © Ordnance Survey Ireland / Government of Ireland
 Córas Comhordanáidí: Trasteilgean Mercator na hÉireann / Co-ordinate System: Irish Transverse Mercator

LCS Chalaí na Sionainne
 River Shannon Callows SAC
 1:5000 O.S. TILE 3299c 17 of 64



**SITE CODE
 000216**

Leagan / Version: 3.03
 Arna chló an / Printed on: 26/07/2021



Rialachán 4(1)(b) / Regulation 4(1)(b)

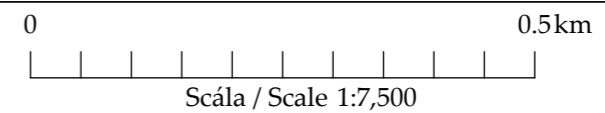
Leathanach 18 de 64
Page 18 of 64

(Co. na Gaillimhe, Co. Uíbh Fhailí, Co. Ros Comáin,
Co. Thiobraid Árann agus Co. na hIarmhí)
(Co. Galway, Co. Offaly, Co. Roscommon,
Co. Tipperary and Co. Westmeath)

LIMISTÉAR FAOI CHAOMHNÚ SPEISIALTA
SPECIAL AREA OF CONSERVATION

Suirbhéireacht Ordanáis Éireann Ceadúnas Uimhir OSI-NMA-014 © OSI / Rialtas na hÉireann
Ordnance Survey Ireland Licence No. OSI-NMA-014 © Ordnance Survey Ireland / Government of Ireland
Córas Comhordanáidí: Trasteilgean Mercator na hÉireann / Co-ordinate System: Irish Transverse Mercator

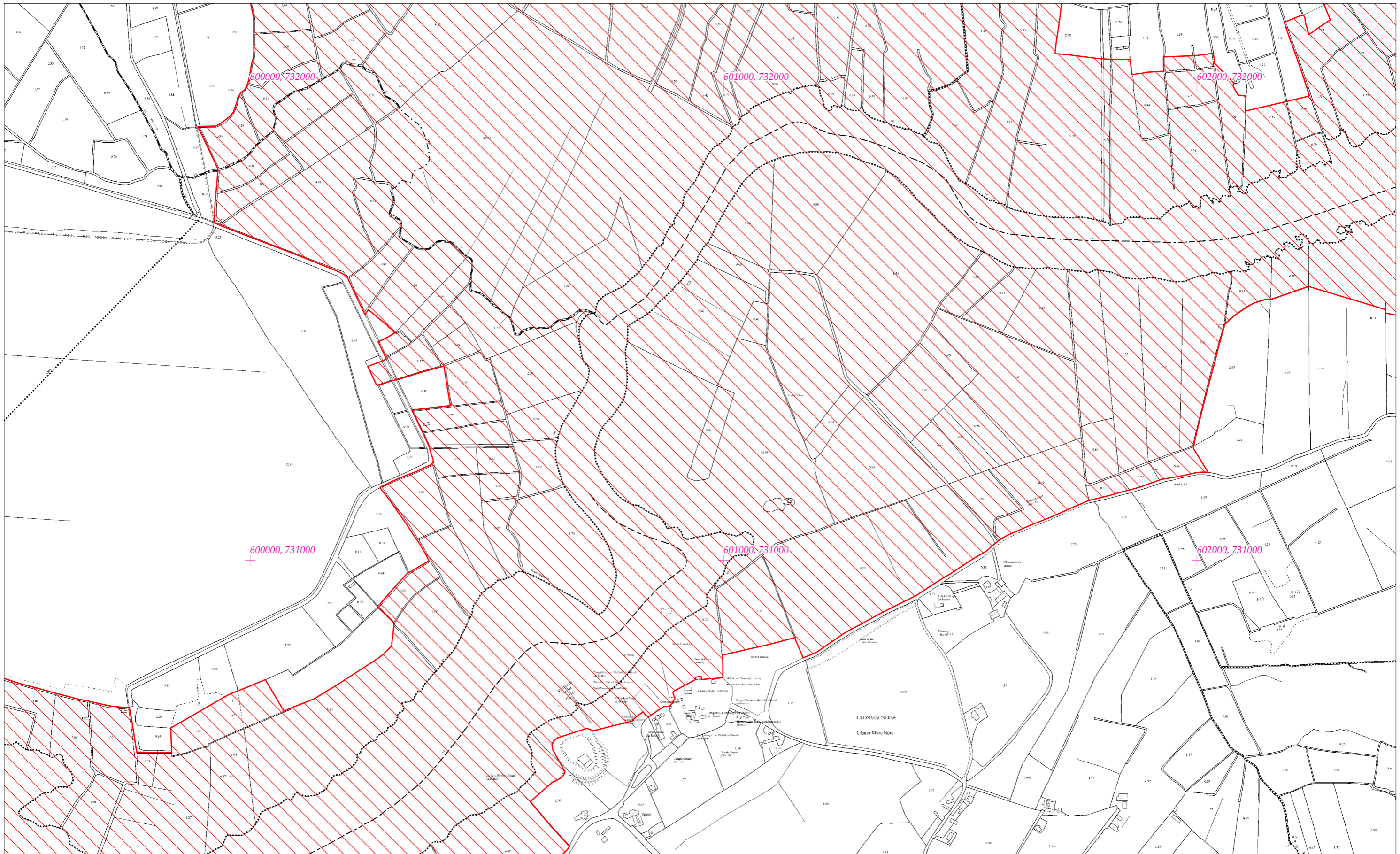
LCS Chalaí na Sionainne
River Shannon Callows SAC
1:5000 O.S. TILE3299d 18 of 64



SITE CODE
000216

Leagan / Version: 3.03

Arna chló an / Printed on: 26/07/2021



Rialachán 4(1)(b) / Regulation 4(1)(b)

Leathanach 19 de 64
Page 19 of 64
(Co. na Gaillimhe, Co. Uíbh Fhailí, Co. Ros Comáin,
Co. Thiobraid Árann agus Co. na hIarmhí)
(Co. Galway, Co. Offaly, Co. Roscommon,
Co. Tipperary and Co. Westmeath)

**LIMISTÉAR FAOI CHAOMHNÚ SPEISIALTA
SPECIAL AREA OF CONSERVATION**

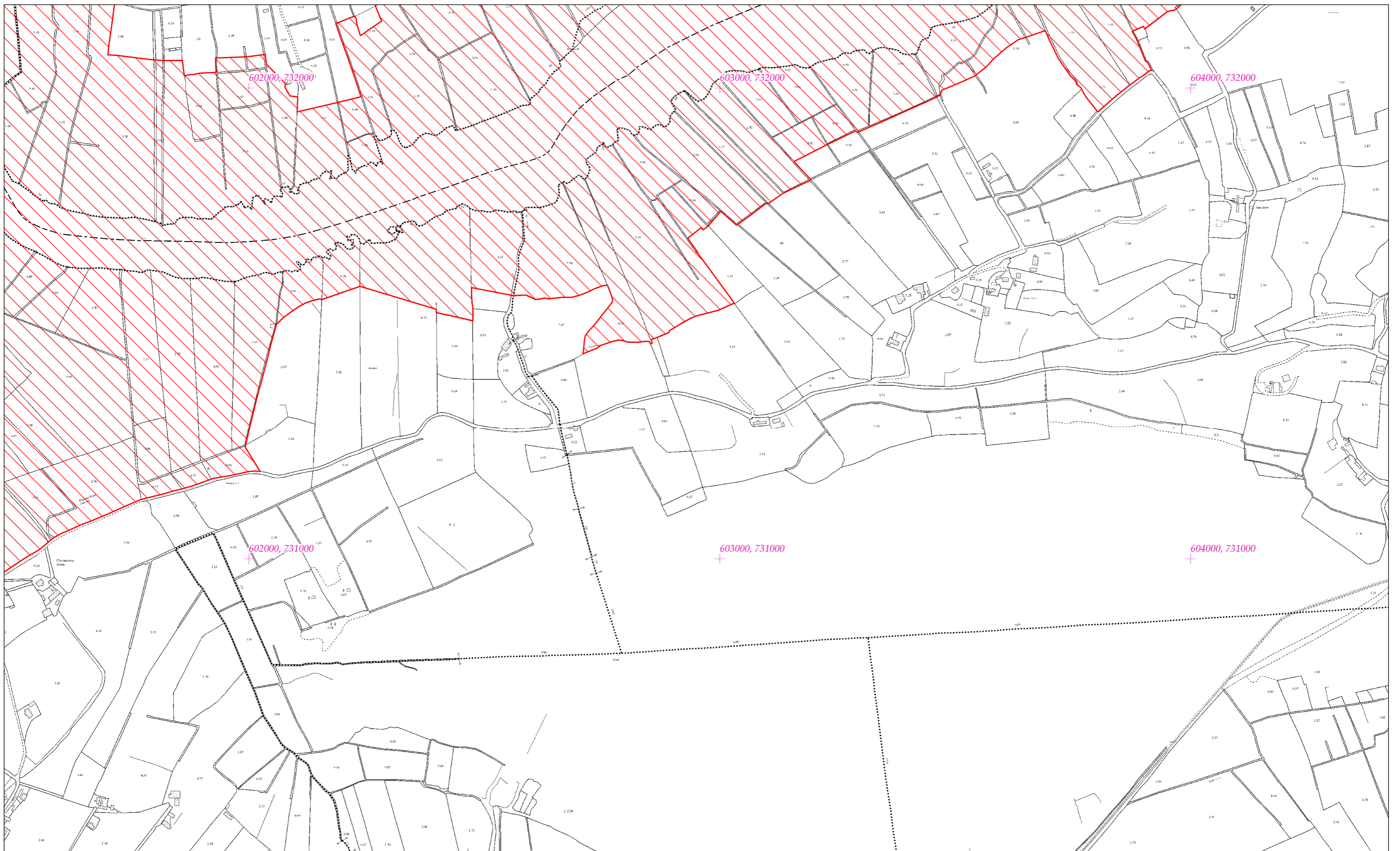
Suirbhéireacht Ordanáis Éireann Ceadúnas Uimhir OSI-NMA-014 © OSI / Rialtas na hÉireann
Ordnance Survey Ireland Licence No. OSI-NMA-014 © Ordnance Survey Ireland / Government of Ireland
Córas Comhordanáidí: Trasteilgean Mercator na hÉireann / Co-ordinate System: Irish Transverse Mercator

LCS Chalaí na Sionainne
River Shannon Callows SAC
1:5000 O.S. TILE3300a 19 of 64



**SITE CODE
000216**

Leagan / Version: 3.03
Arna chló an / Printed on: 26/07/2021



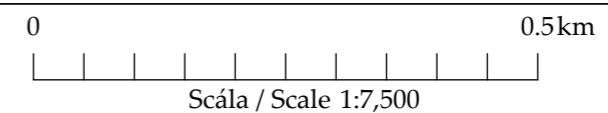
Rialachán 4(1)(b) / Regulation 4(1)(b)

Leathanach 20 de 64 (Co. na Gaillimhe, Co. Uíbh Fhailí, Co. Ros Comáin,
Page 20 of 64 Co. Thiobraid Árann agus Co. na hIarmhí)
(Co. Galway, Co. Offaly, Co. Roscommon,
Co. Tipperary and Co. Westmeath)

**LIMISTÉAR FAOI CHAOMHNÚ SPEISIALTA
SPECIAL AREA OF CONSERVATION**

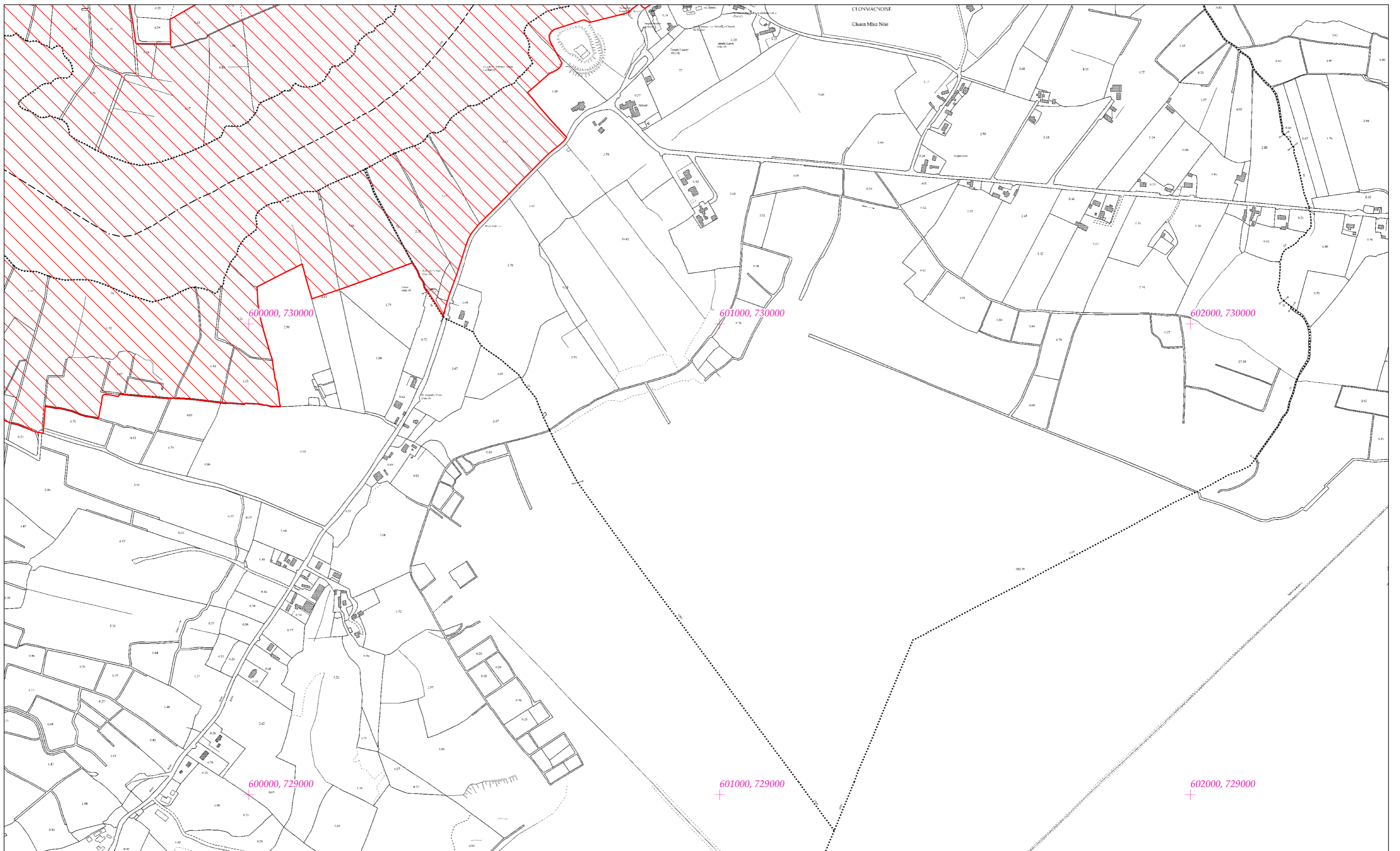
Suirbhéireacht Ordanáis Éireann Ceadúnas Uimhir OSI-NMA-014 © OSI / Rialtas na hÉireann
Ordnance Survey Ireland Licence No. OSI-NMA-014 © Ordnance Survey Ireland / Government of Ireland
Córas Comhordanáidí: Trasteilgean Mercator na hÉireann / Co-ordinate System: Irish Transverse Mercator

LCS Chalaí na Sionainne
River Shannon Callows SAC
1:5000 O.S. TILE3300b 20 of 64



**SITE CODE
000216**

Leagan / Version: 3.03
Arna chló an / Printed on: 26/07/2021



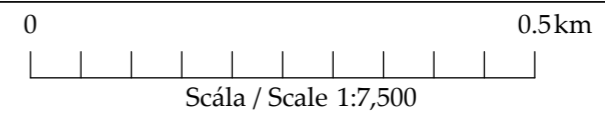
Rialachán 4(1)(b) / Regulation 4(1)(b)

Leathanach 21 de 64
Page 21 of 64
(Co. na Gaillimhe, Co. Uíbh Fhailí, Co. Ros Comáin,
Co. Thiobraid Árann agus Co. na hIarmhí)
(Co. Galway, Co. Offaly, Co. Roscommon,
Co. Tipperary and Co. Westmeath)

**LIMISTÉAR FAOI CHAOMHNÚ SPEISIALTA
SPECIAL AREA OF CONSERVATION**

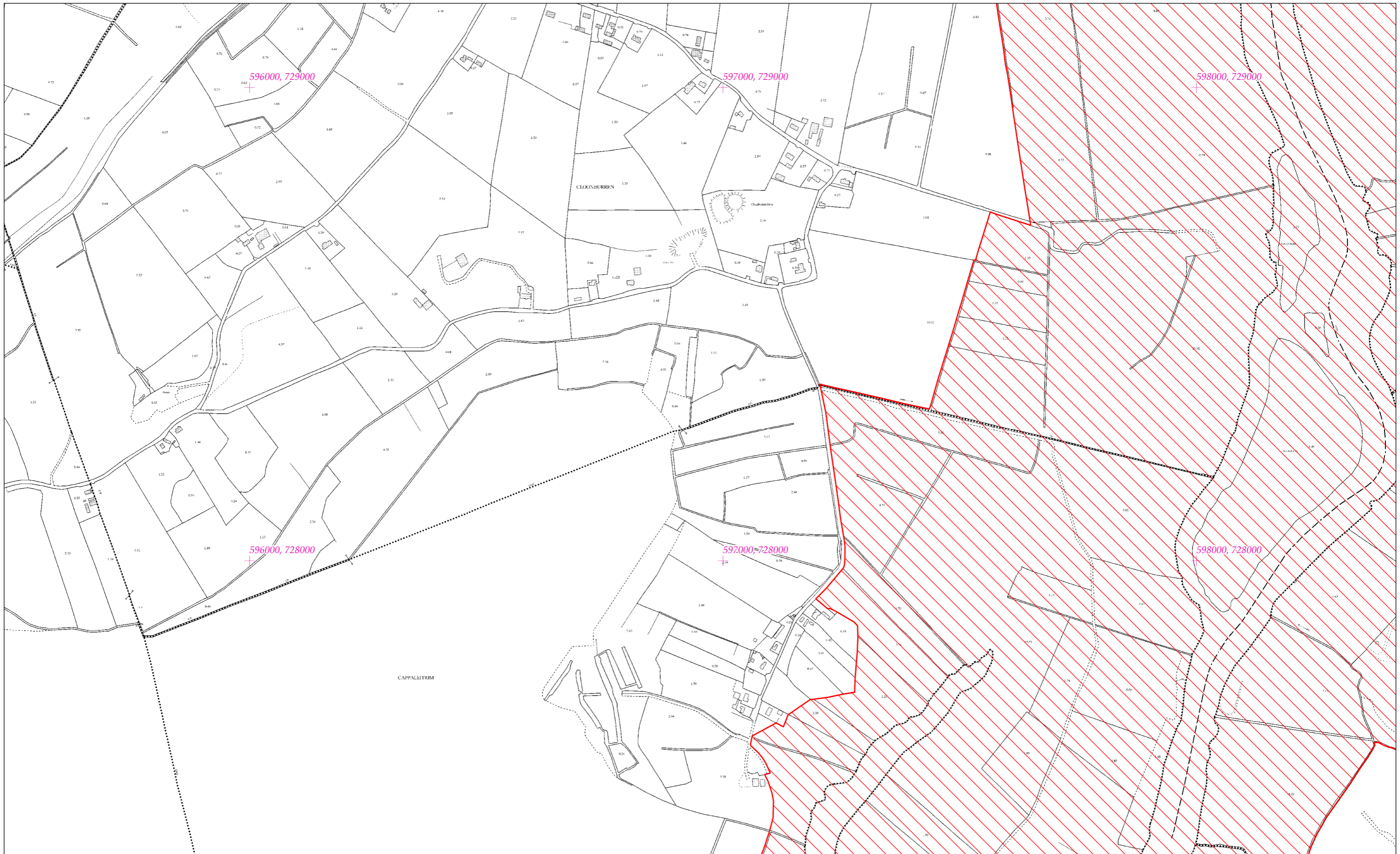
Suirbhéireacht Ordanáis Éireann Ceadúnas Uimhir OSI-NMA-014 © OSI / Rialtas na hÉireann
Ordnance Survey Ireland Licence No. OSI-NMA-014 © Ordnance Survey Ireland / Government of Ireland
Córas Comhordanáidí: Trasteilgean Mercator na hÉireann / Co-ordinate System: Irish Transverse Mercator

LCS Chalaí na Sionainne
River Shannon Callows SAC
1:5000 O.S. TILE3300c 21 of 64



**SITE CODE
000216**

Leagan / Version: 3.03
Arna chló an / Printed on: 26/07/2021



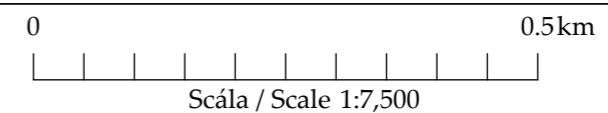
Rialachán 4(1)(b) / Regulation 4(1)(b)

Leathanach 22 de 64
Page 22 of 64
(Co. na Gaillimhe, Co. Uíbh Fhailí, Co. Ros Comáin,
Co. Thiobraid Árann agus Co. na hIarmhí)
(Co. Galway, Co. Offaly, Co. Roscommon,
Co. Tipperary and Co. Westmeath)

**LIMISTÉAR FAOI CHAOMHNÚ SPEISIALTA
SPECIAL AREA OF CONSERVATION**

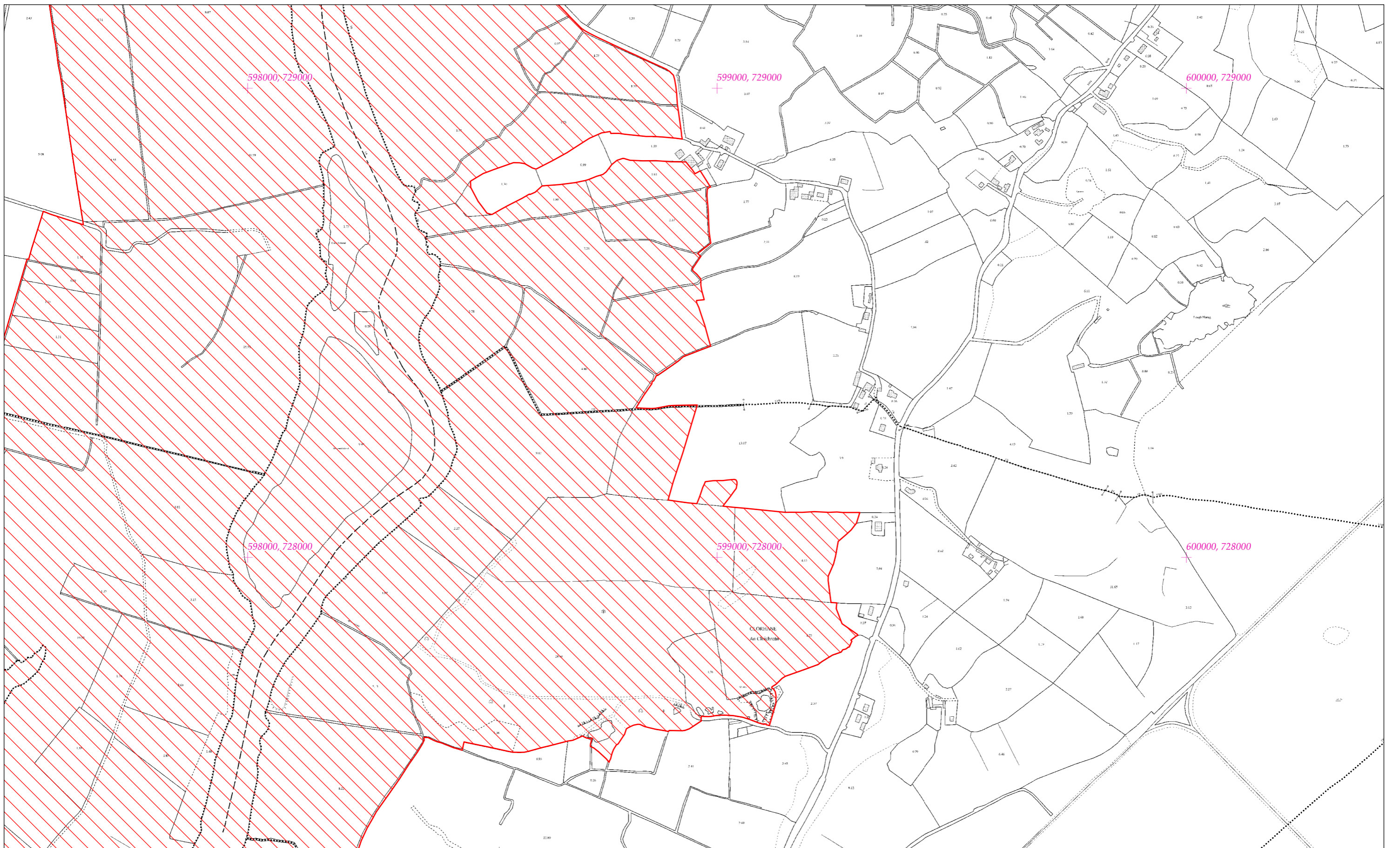
Suirbhéireacht Ordnáis Éireann Ceadúnas Uimhir OSI-NMA-014 © OSI / Rialtas na hÉireann
Ordnance Survey Ireland Licence No. OSI-NMA-014 © Ordnance Survey Ireland / Government of Ireland
Córas Comhordanáidí: Trasteilgean Mercator na hÉireann / Co-ordinate System: Irish Transverse Mercator

LCS Chalaí na Sionainne
River Shannon Callows SAC
1:5000 O.S. TILE 3362a 22 of 64



**SITE CODE
000216**

Leagan / Version: 3.03
Arna chló an / Printed on: 26/07/2021



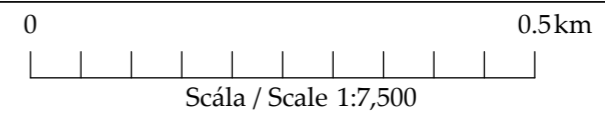
Rialachán 4(1)(b) / Regulation 4(1)(b)

Leathanach 23 de 64
Page 23 of 64
(Co. na Gaillimhe, Co. Uíbh Fhailí, Co. Ros Comáin,
Co. Thiobraid Árann agus Co. na hIarmhí)
(Co. Galway, Co. Offaly, Co. Roscommon,
Co. Tipperary and Co. Westmeath)

**LIMISTÉAR FAOI CHAOMHNÚ SPEISIALTA
SPECIAL AREA OF CONSERVATION**

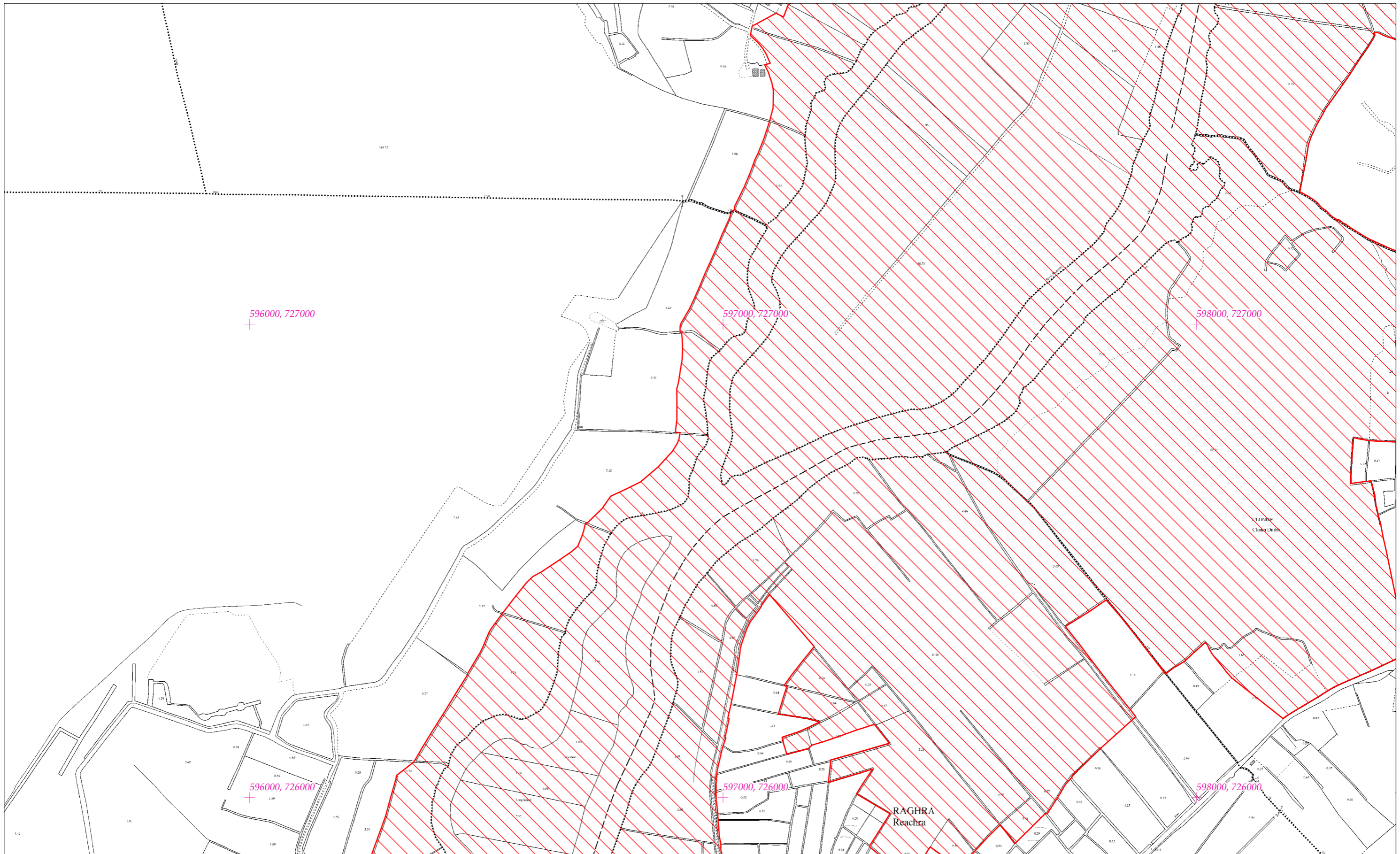
Suirbhéireacht Ordanáis Éireann Ceadúnas Uimhir OSI-NMA-014 © OSI / Rialtas na hÉireann
Ordnance Survey Ireland Licence No. OSI-NMA-014 © Ordnance Survey Ireland / Government of Ireland
Córas Comhordanáidí: Trasteilgean Mercator na hÉireann / Co-ordinate System: Irish Transverse Mercator

LCS Chalaí na Sionainne
River Shannon Callows SAC
1:5000 O.S. TILE 3362b 23 of 64



**SITE CODE
000216**

Leagan / Version: 3.03
Arna chló an / Printed on: 26/07/2021



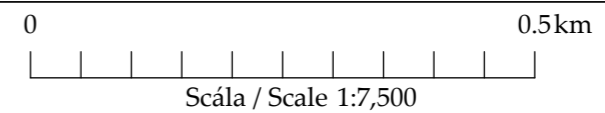
Rialachán 4(1)(b) / Regulation 4(1)(b)

Leathanach 24 de 64
Page 24 of 64
(Co. na Gaillimhe, Co. Uíbh Fhailí, Co. Ros Comáin,
Co. Thiobraid Árann agus Co. na hIarmhí)
(Co. Galway, Co. Offaly, Co. Roscommon,
Co. Tipperary and Co. Westmeath)

**LIMISTÉAR FAOI CHAOMHNÚ SPEISIALTA
SPECIAL AREA OF CONSERVATION**

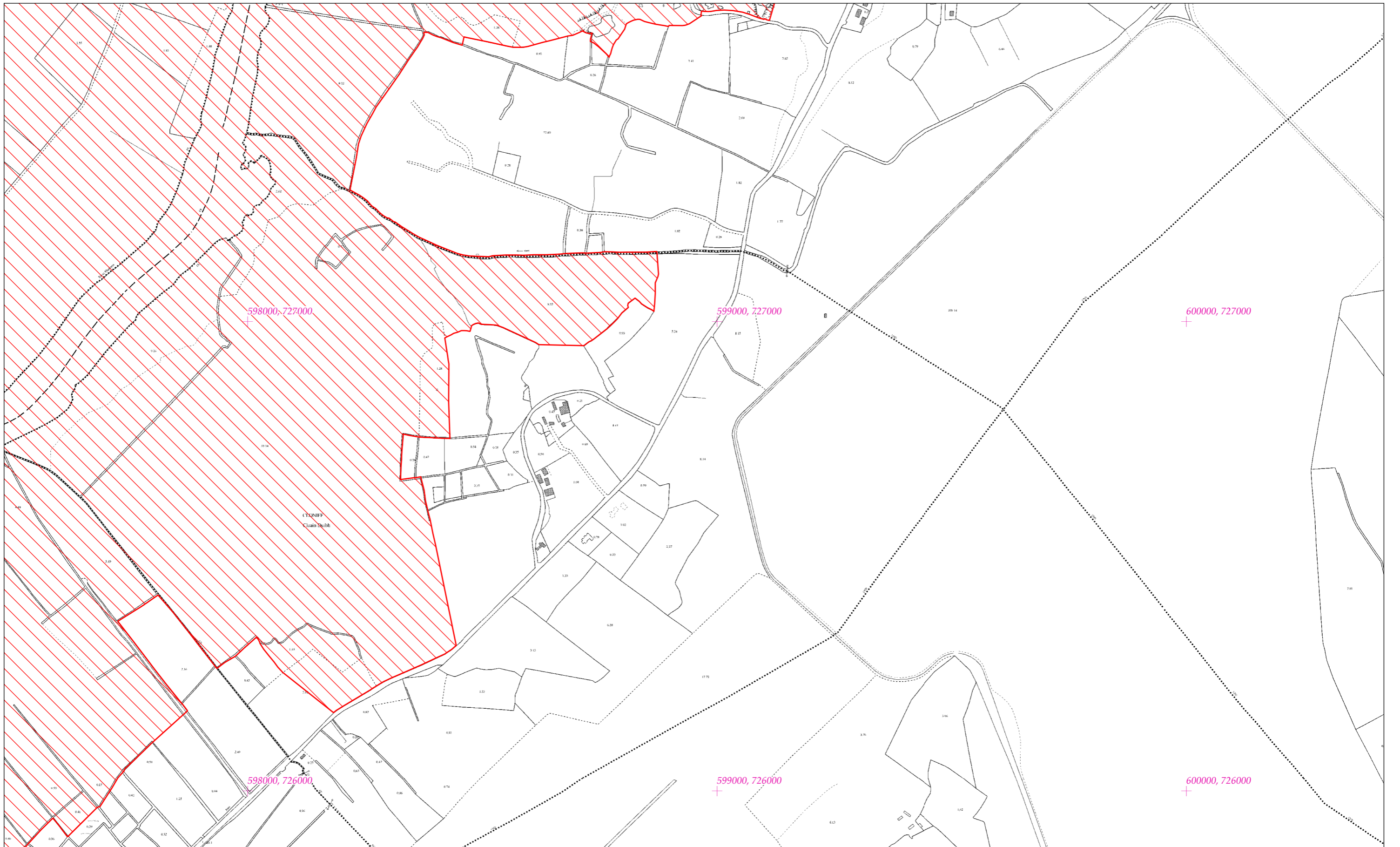
Suirbhéireacht Ordanáis Éireann Ceadúnas Uimhir OSI-NMA-014 © OSI / Rialtas na hÉireann
Ordnance Survey Ireland Licence No. OSI-NMA-014 © Ordnance Survey Ireland / Government of Ireland
Córas Comhordanáidí: Trasteilgean Mercator na hÉireann / Co-ordinate System: Irish Transverse Mercator

LCS Chalaí na Sionainne
River Shannon Callows SAC
1:5000 O.S. TILE 3362c 24 of 64



**SITE CODE
000216**

Leagan / Version: 3.03
Arna chló an / Printed on: 26/07/2021



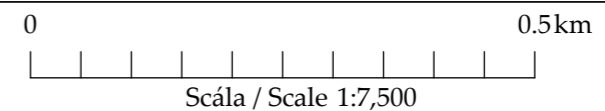
Rialachán 4(1)(b) / Regulation 4(1)(b)

Leathanach 25 de 64
Page 25 of 64
(Co. na Gaillimhe, Co. Uíbh Fhailí, Co. Ros Comáin,
Co. Thiobraid Árann agus Co. na hIarmhí)
(Co. Galway, Co. Offaly, Co. Roscommon,
Co. Tipperary and Co. Westmeath)

**LIMISTÉAR FAOI CHAOMHNÚ SPEISIALTA
SPECIAL AREA OF CONSERVATION**

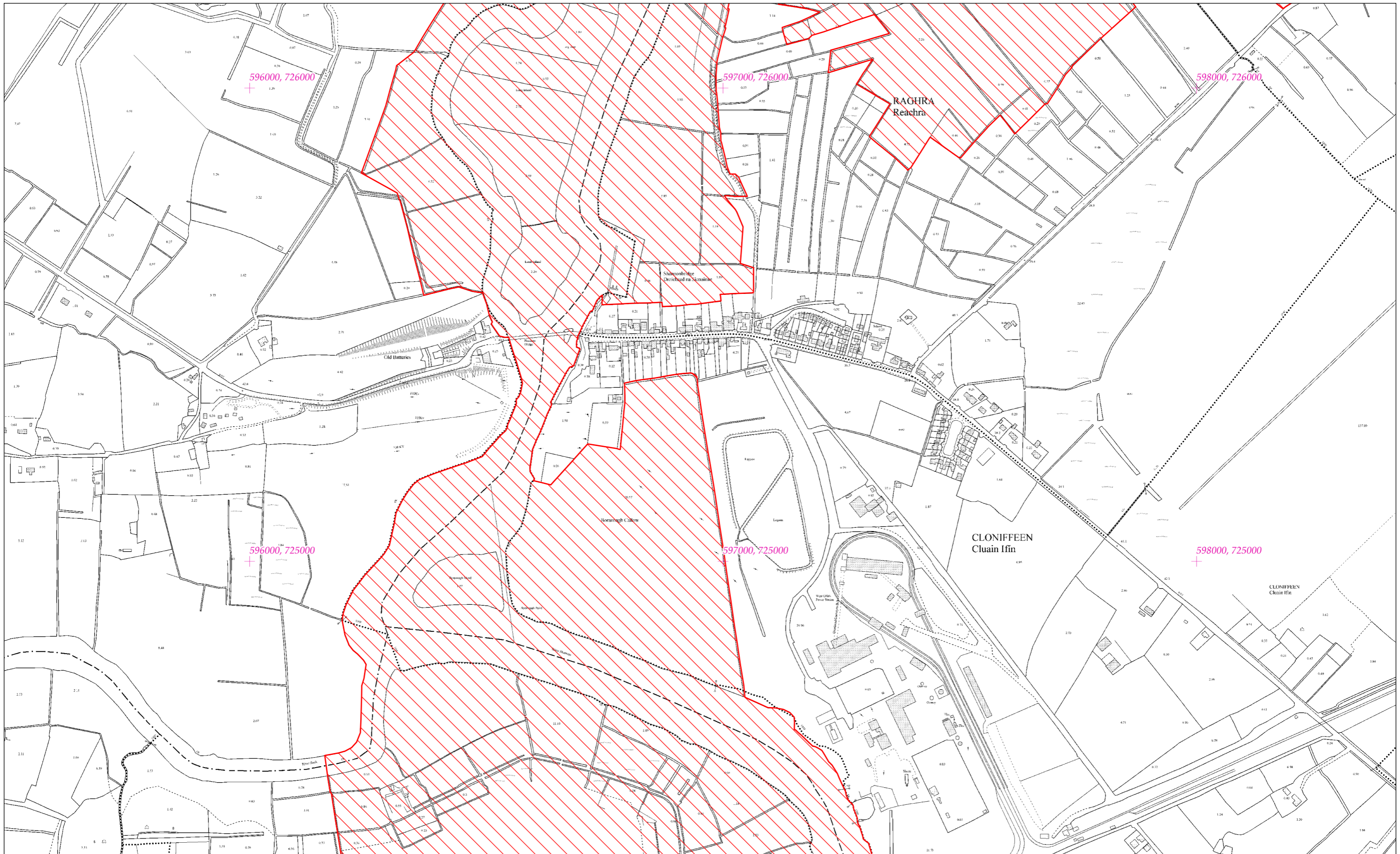
Suirbhéireacht Ordanáis Éireann Ceadúnas Uimhir OSI-NMA-014 © OSI / Rialtas na hÉireann
Ordnance Survey Ireland Licence No. OSI-NMA-014 © Ordnance Survey Ireland / Government of Ireland
Córas Comhordanáidí: Trasteilgean Mercator na hÉireann / Co-ordinate System: Irish Transverse Mercator

LCS Chalaí na Sionainne
River Shannon Callows SAC
1:5000 O.S. TILE 3362d 25 of 64



**SITE CODE
000216**

Leagan / Version: 3.03
Arna chló an / Printed on: 26/07/2021



Rialachán 4(1)(b) / Regulation 4(1)(b)

Leathanach 26 de 64 (Co. na Gaillimhe, Co. Uíbh Fhailí, Co. Ros Comáin,
Page 26 of 64 Co. Thiobraid Árann agus Co. na hIarmhí)
(Co. Galway, Co. Offaly, Co. Roscommon,
Co. Tipperary and Co. Westmeath)

**LIMISTÉAR FAOI CHAOMHNÚ SPEISIALTA
SPECIAL AREA OF CONSERVATION**

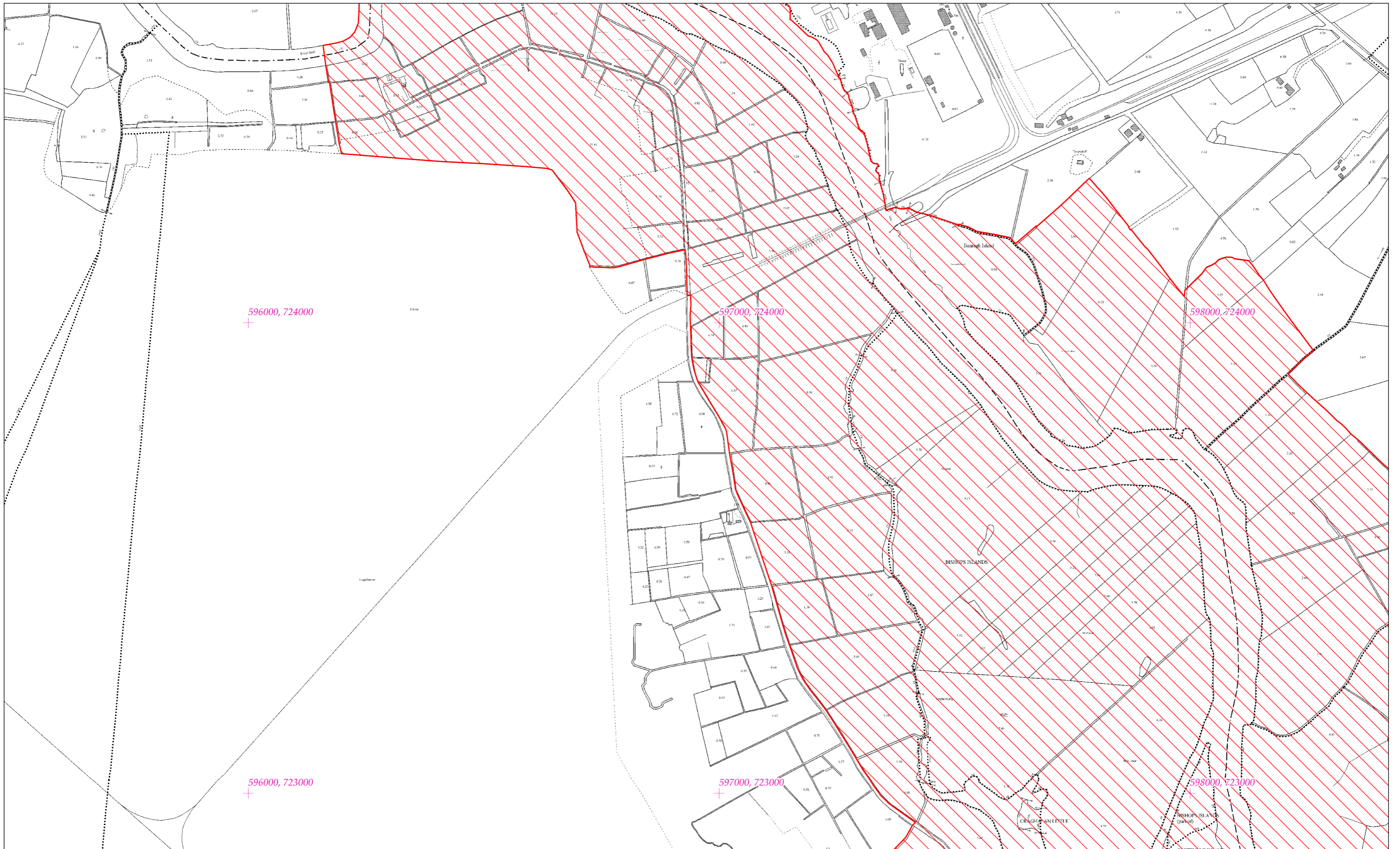
Suirbhéireacht Ordanáis Éireann Ceadúnas Uimhir OSI-NMA-014 © OSI / Rialtas na hÉireann
Ordnance Survey Ireland Licence No. OSI-NMA-014 © Ordnance Survey Ireland / Government of Ireland
Córas Comhordanáidí: Trasteilgean Mercator na hÉireann / Co-ordinate System: Irish Transverse Mercator

LCS Chalaí na Sionainne
River Shannon Callows SAC
1:5000 O.S. TILE 3425a 26 of 64



**SITE CODE
000216**

Leagan / Version: 3.03
Arna chló an / Printed on: 26/07/2021



Rialachán 4(1)(b) / Regulation 4(1)(b)

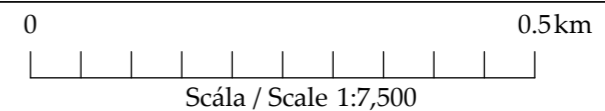
Leathanach 27 de 64
Page 27 of 64

(Co. na Gaillimhe, Co. Uíbh Fhailí, Co. Ros Comáin,
Co. Thiobraid Árann agus Co. na hIarmhí)
(Co. Galway, Co. Offaly, Co. Roscommon,
Co. Tipperary and Co. Westmeath)

**LIMISTÉAR FAOI CHAOMHNÚ SPEISIALTA
SPECIAL AREA OF CONSERVATION**

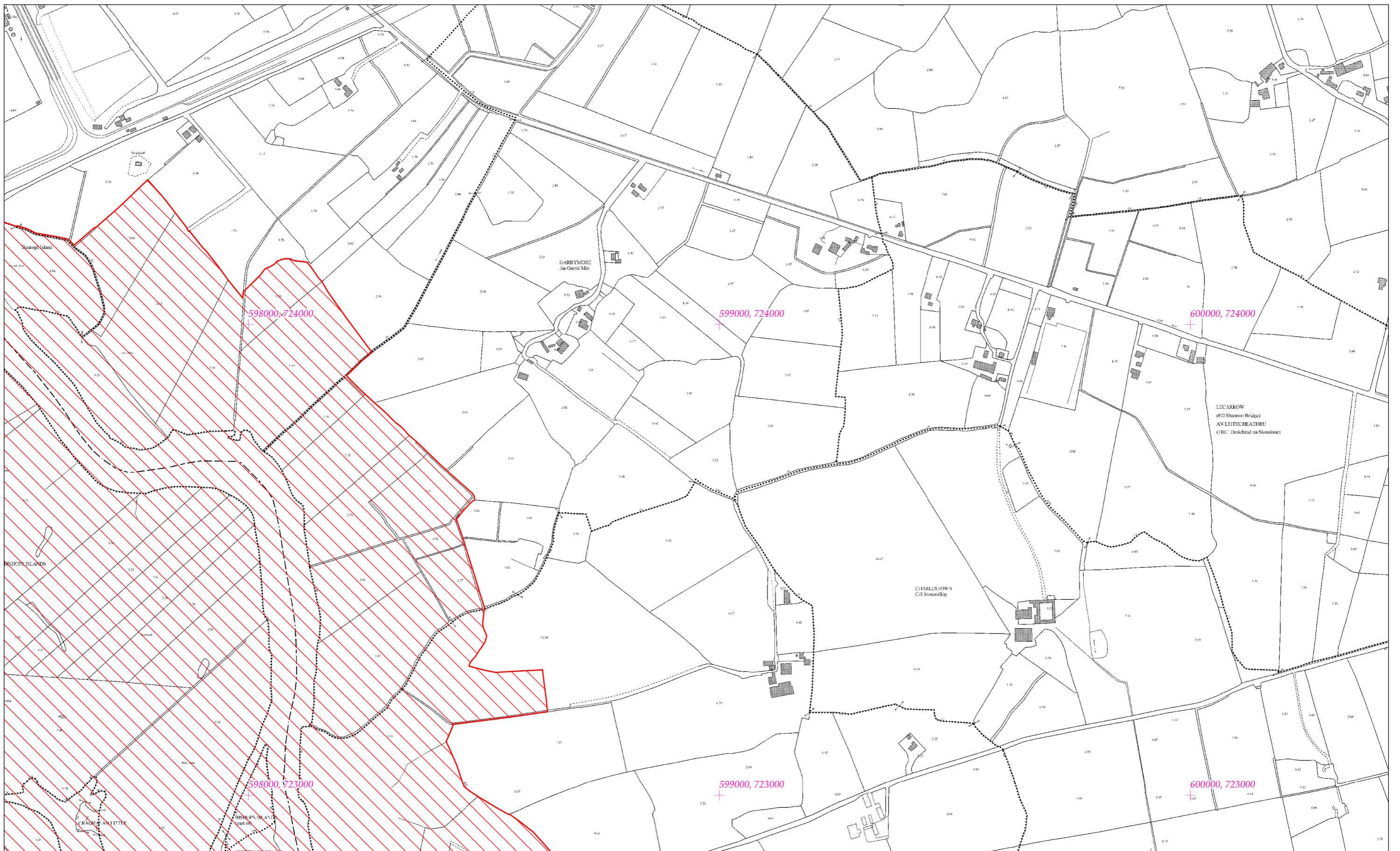
Suirbhéireacht Ordanáis Éireann Ceadúnas Uimhir OSI-NMA-014 © OSI / Rialtas na hÉireann
Ordnance Survey Ireland Licence No. OSI-NMA-014 © Ordnance Survey Ireland / Government of Ireland
Córas Comhordanáidí: Trasteilgean Mercator na hÉireann / Co-ordinate System: Irish Transverse Mercator

LCS Chalaí na Sionainne
River Shannon Callows SAC
1:5000 O.S. TILE 3425c 27 of 64



**SITE CODE
000216**

Leagan / Version: 3.03
Arna chló an / Printed on: 26/07/2021



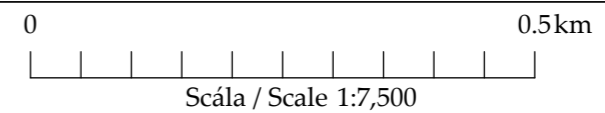
Rialachán 4(1)(b) / Regulation 4(1)(b)

Leathanach 28 de 64 (Co. na Gaillimhe, Co. Uíbh Fhailí, Co. Ros Comáin, Co. Thiobraid Árann agus Co. na hIarmhí)
 Page 28 of 64 (Co. Galway, Co. Offaly, Co. Roscommon, Co. Tipperary and Co. Westmeath)

**LIMISTÉAR FAOI CHAOMHNÚ SPEISIALTA
 SPECIAL AREA OF CONSERVATION**

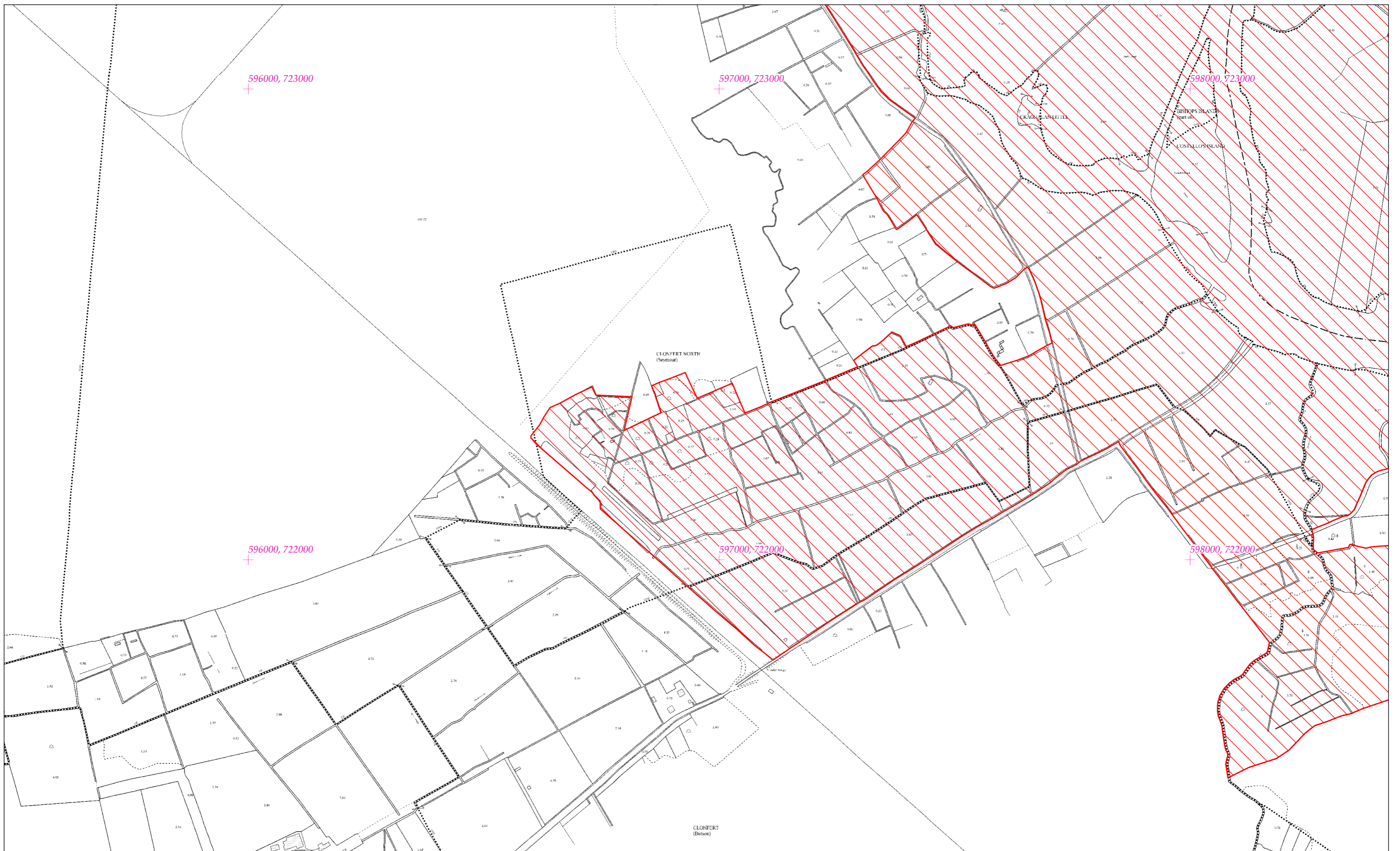
Suirbhéireacht Ordanáis Éireann Ceadúnas Uimhir OSI-NMA-014 © OSI / Rialtas na hÉireann
 Ordnance Survey Ireland Licence No. OSI-NMA-014 © Ordnance Survey Ireland / Government of Ireland
 Córas Comhordanáidí: Trasteilgean Mercator na hÉireann / Co-ordinate System: Irish Transverse Mercator

LCS Chalaí na Sionainne
 River Shannon Callows SAC
 1:5000 O.S. TILE 3425d 28 of 64



**SITE CODE
 000216**

Leagan / Version: 3.03
 Arna chló an / Printed on: 26/07/2021



Rialachán 4(1)(b) / Regulation 4(1)(b)

Leathanach 29 de 64
Page 29 of 64

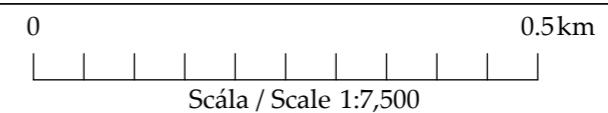
(Co. na Gaillimhe, Co. Uíbh Fhailí, Co. Ros Comáin,
Co. Thiobraid Árann agus Co. na hIarmhí)
(Co. Galway, Co. Offaly, Co. Roscommon,
Co. Tipperary and Co. Westmeath)

**LIMISTÉAR FAOI CHAOMHNÚ SPEISIALTA
SPECIAL AREA OF CONSERVATION**

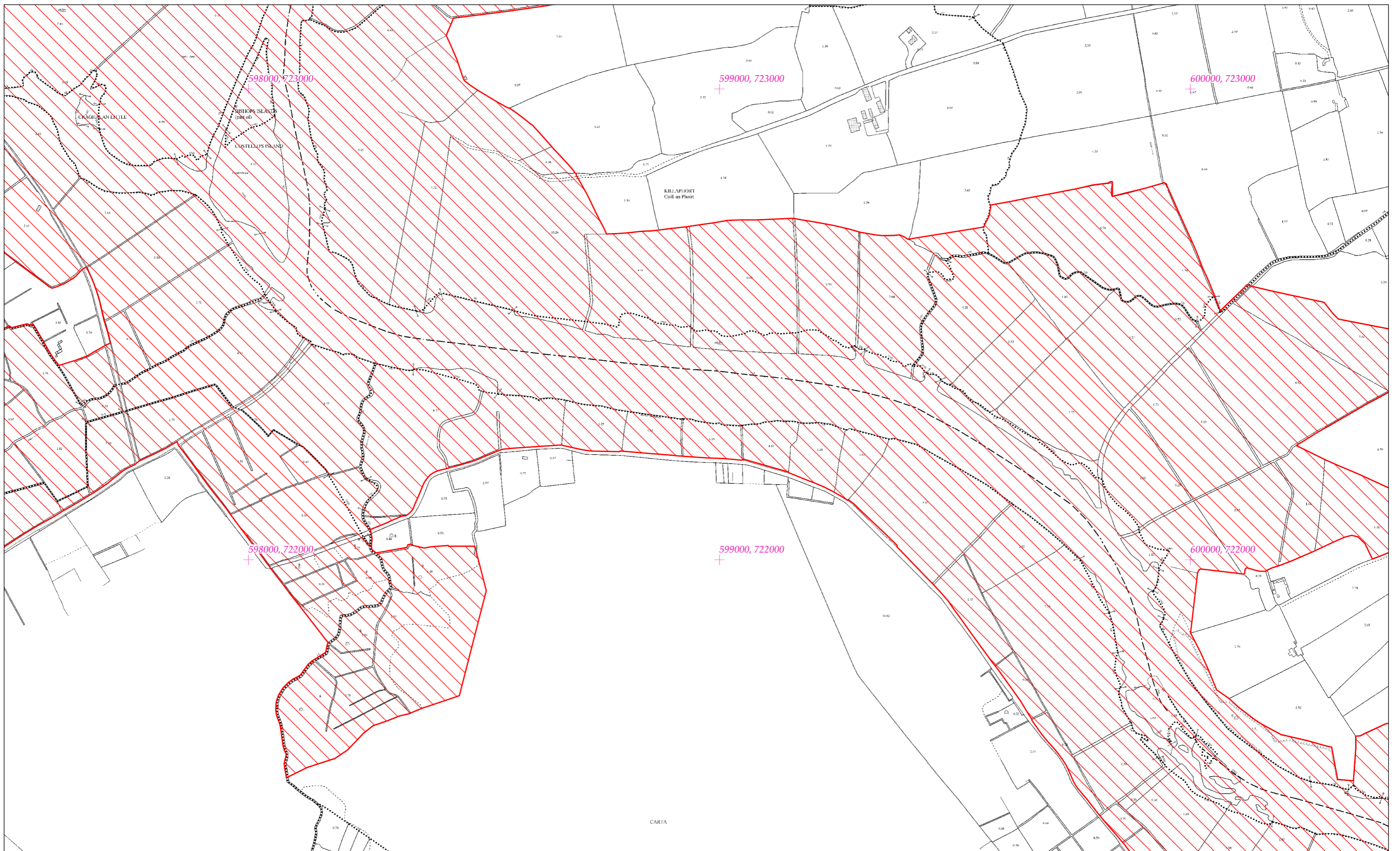
Suirbhéireacht Ordanáis Éireann Ceadúnas Uimhir OSI-NMA-014 © OSI / Rialtas na hÉireann
Ordnance Survey Ireland Licence No. OSI-NMA-014 © Ordnance Survey Ireland / Government of Ireland
Córas Comhordanáidí: Trasteilgean Mercator na hÉireann / Co-ordinate System: Irish Transverse Mercator

LCS Chalaí na Sionainne
River Shannon Callows SAC
1:5000 O.S. TILE 3486a 29 of 64

**SITE CODE
000216**



Leagan / Version: 3.03
Arna chlóg an / Printed on: 26/07/2021



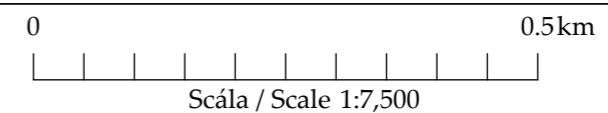
Rialachán 4(1)(b) / Regulation 4(1)(b)

Leathanach 30 de 64
Page 30 of 64
(Co. na Gaillimhe, Co. Uíbh Fhailí, Co. Ros Comáin,
Co. Thiobraid Árann agus Co. na hIarmhí)
(Co. Galway, Co. Offaly, Co. Roscommon,
Co. Tipperary and Co. Westmeath)

**LIMISTÉAR FAOI CHAOMHNÚ SPEISIALTA
SPECIAL AREA OF CONSERVATION**

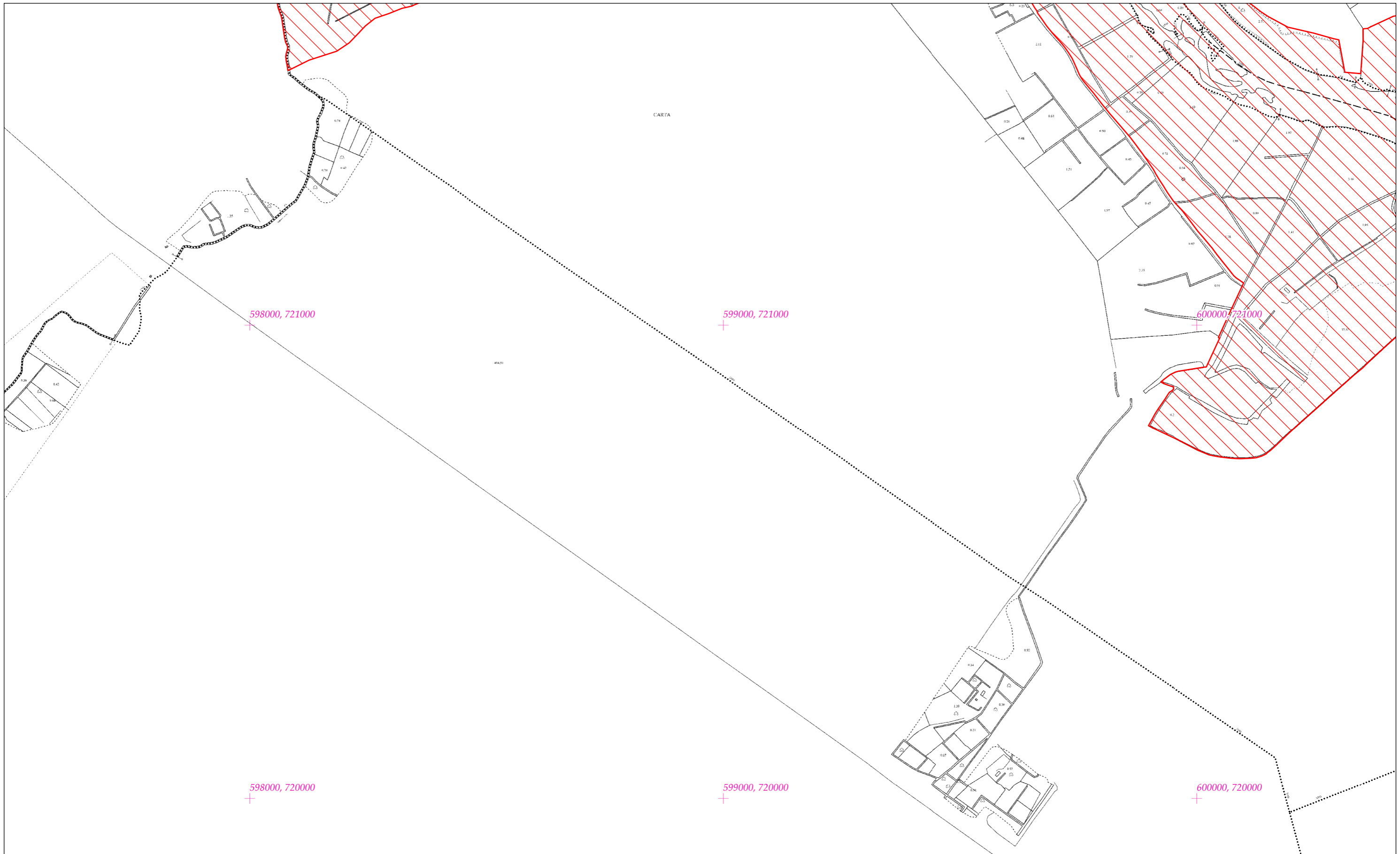
Suirbhéireacht Ordanáis Éireann Ceadúnas Uimhir OSI-NMA-014 © OSI / Rialtas na hÉireann
Ordnance Survey Ireland Licence No. OSI-NMA-014 © Ordnance Survey Ireland / Government of Ireland
Córas Comhordanáidí: Trasteilgean Mercator na hÉireann / Co-ordinate System: Irish Transverse Mercator

LCS Chalaí na Sionainne
River Shannon Callows SAC
1:5000 O.S. TILE 3486b 30 of 64



**SITE CODE
000216**

Leagan / Version: 3.03
Arna chló an / Printed on: 26/07/2021



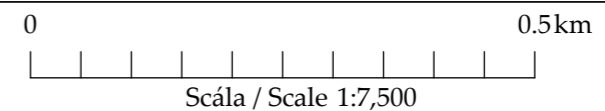
Rialachán 4(1)(b) / Regulation 4(1)(b)

Leathanach 31 de 64
Page 31 of 64
(Co. na Gaillimhe, Co. Uíbh Fhailí, Co. Ros Comáin,
Co. Thiobraid Árann agus Co. na hIarmhí)
(Co. Galway, Co. Offaly, Co. Roscommon,
Co. Tipperary and Co. Westmeath)

**LIMISTÉAR FAOI CHAOMHNÚ SPEISIALTA
SPECIAL AREA OF CONSERVATION**

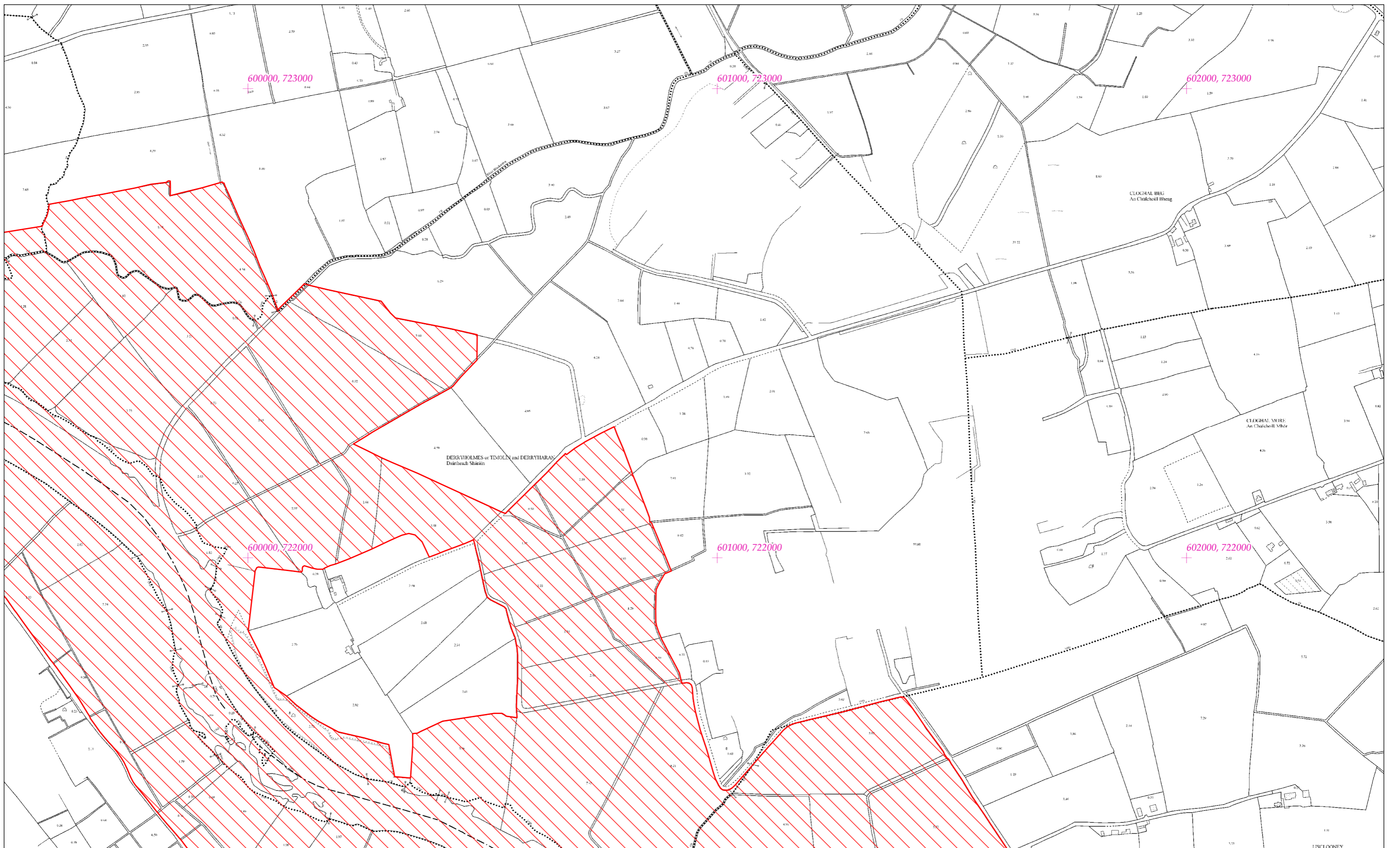
Suirbhéireacht Ordanáis Éireann Ceadúnas Uimhir OSI-NMA-014 © OSI / Rialtas na hÉireann
Ordnance Survey Ireland Licence No. OSI-NMA-014 © Ordnance Survey Ireland / Government of Ireland
Córas Comhordanáidí: Trasteilgean Mercator na hÉireann / Co-ordinate System: Irish Transverse Mercator

LCS Chalaí na Sionainne
River Shannon Callows SAC
1:5000 O.S. TILE3486d 31 of 64



**SITE CODE
000216**

Leagan / Version: 3.03
Arna chló an / Printed on: 26/07/2021



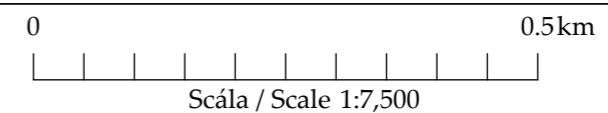
Rialachán 4(1)(b) / Regulation 4(1)(b)

Leathanach 32 de 64
Page 32 of 64
(Co. na Gaillimhe, Co. Uíbh Fhailí, Co. Ros Comáin,
Co. Thiobraid Árann agus Co. na hIarmhí)
(Co. Galway, Co. Offaly, Co. Roscommon,
Co. Tipperary and Co. Westmeath)

**LIMISTÉAR FAOI CHAOMHNÚ SPEISIALTA
SPECIAL AREA OF CONSERVATION**

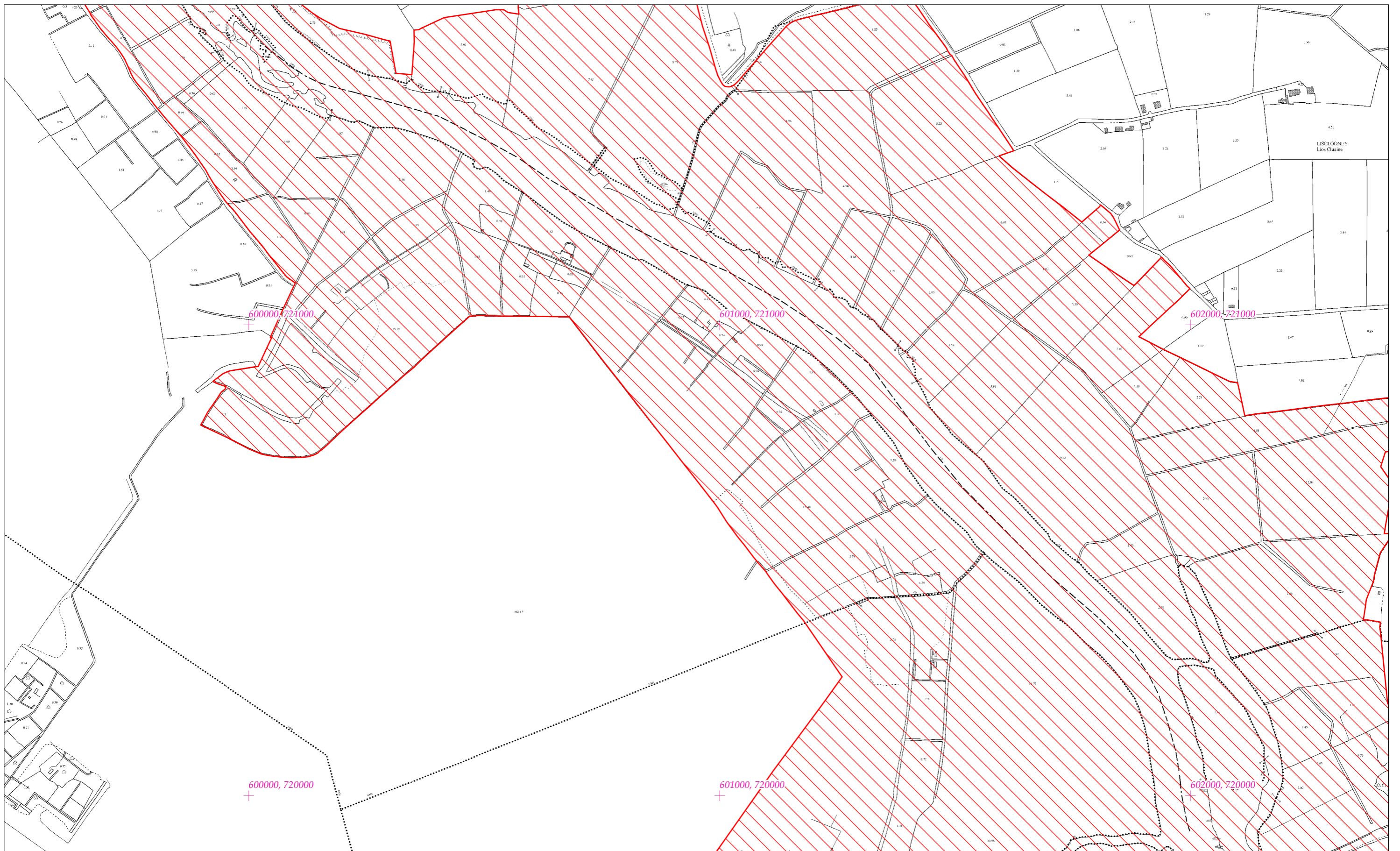
Suirbhéireacht Ordanáis Éireann Ceadúnas Uimhir OSI-NMA-014 © OSI / Rialtas na hÉireann
Ordnance Survey Ireland Licence No. OSI-NMA-014 © Ordnance Survey Ireland / Government of Ireland
Córas Comhordanáidí: Trasteilgean Mercator na hÉireann / Co-ordinate System: Irish Transverse Mercator

LCS Chalaí na Sionainne
River Shannon Callows SAC
1:5000 O.S. TILE 3487a 32 of 64



**SITE CODE
000216**

Leagan / Version: 3.03
Arna chló an / Printed on: 26/07/2021



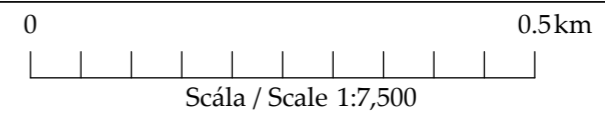
Rialachán 4(1)(b) / Regulation 4(1)(b)

Leathanach 33 de 64
Page 33 of 64
(Co. na Gaillimhe, Co. Uíbh Fhailí, Co. Ros Comáin,
Co. Thiobraid Árann agus Co. na hIarmhí)
(Co. Galway, Co. Offaly, Co. Roscommon,
Co. Tipperary and Co. Westmeath)

**LIMISTÉAR FAOI CHAOMHNÚ SPEISIALTA
SPECIAL AREA OF CONSERVATION**

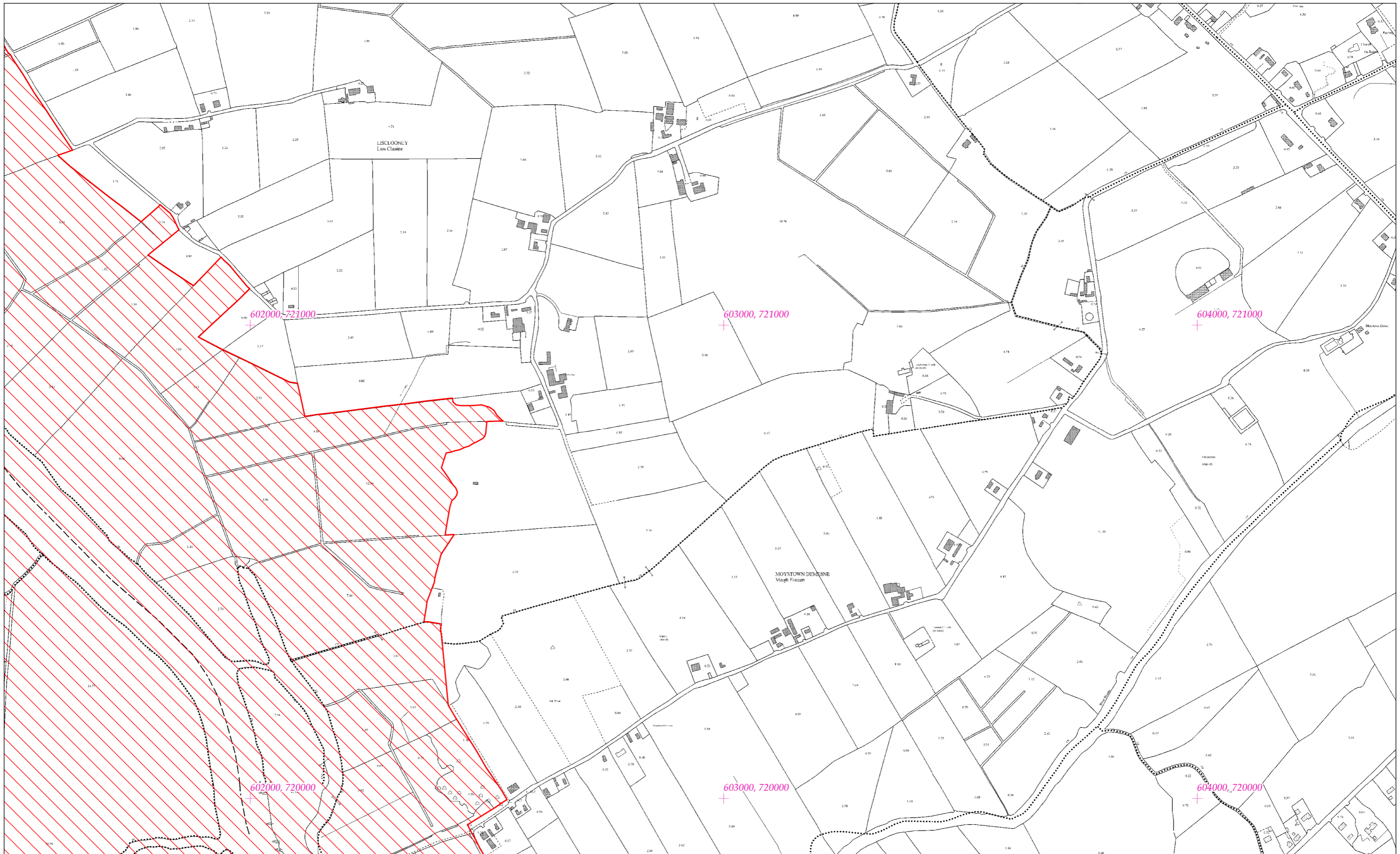
Suirbhéireacht Ordanáis Éireann Ceadúnas Uimhir OSI-NMA-014 © OSI / Rialtas na hÉireann
Ordnance Survey Ireland Licence No. OSI-NMA-014 © Ordnance Survey Ireland / Government of Ireland
Córas Comhordanáidí: Trasteilgean Mercator na hÉireann / Co-ordinate System: Irish Transverse Mercator

LCS Chalaí na Sionainne
River Shannon Callows SAC
1:5000 O.S. TILE 3487c 33 of 64



**SITE CODE
000216**

Leagan / Version: 3.03
Arna chló an / Printed on: 26/07/2021



Rialachán 4(1)(b) / Regulation 4(1)(b)

Leathanach 34 de 64 (Co. na Gaillimhe, Co. Uíbh Fhailí, Co. Ros Comáin,
Page 34 of 64 Co. Thiobraid Árann agus Co. na hIarmhí)
(Co. Galway, Co. Offaly, Co. Roscommon,
Co. Tipperary and Co. Westmeath)

**LIMISTÉAR FAOI CHAOMHNÚ SPEISIALTA
SPECIAL AREA OF CONSERVATION**

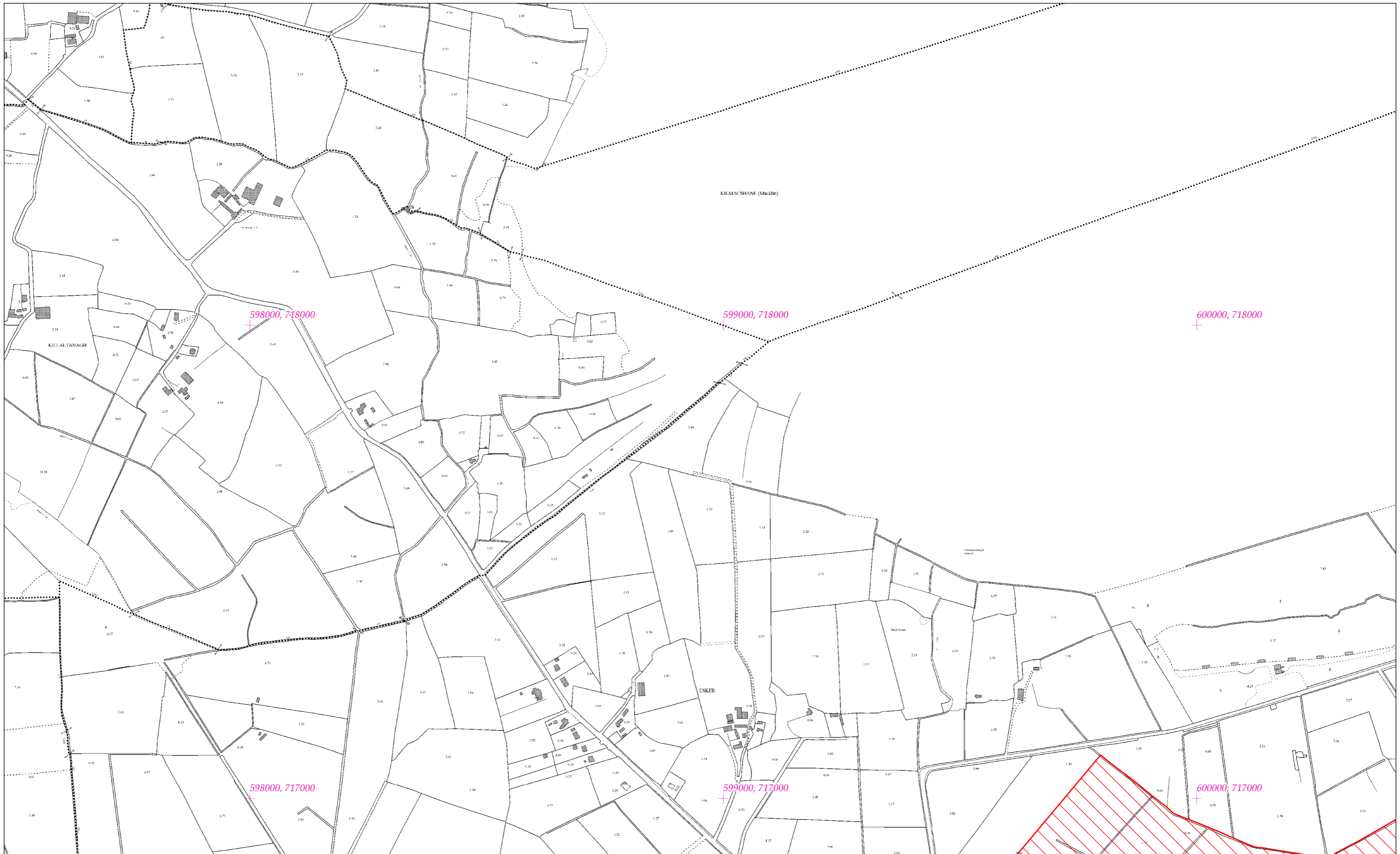
Suirbhéireacht Ordanáis Éireann Ceadúnas Uimhir OSI-NMA-014 © OSI / Rialtas na hÉireann
Ordnance Survey Ireland Licence No. OSI-NMA-014 © Ordnance Survey Ireland / Government of Ireland
Córas Comhordanáidí: Trasteilgean Mercator na hÉireann / Co-ordinate System: Irish Transverse Mercator

LCS Chalaí na Sionainne
River Shannon Callows SAC
1:5000 O.S. TILE3487d 34 of 64



**SITE CODE
000216**

Leagan / Version: 3.03
Arna chló an / Printed on: 26/07/2021



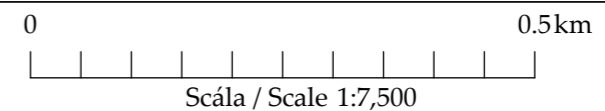
Rialachán 4(1)(b) / Regulation 4(1)(b)

Leathanach 35 de 64
Page 35 of 64
(Co. na Gaillimhe, Co. Uíbh Fhailí, Co. Ros Comáin,
Co. Thiobraid Árann agus Co. na hIarmhí)
(Co. Galway, Co. Offaly, Co. Roscommon,
Co. Tipperary and Co. Westmeath)

**LIMISTÉAR FAOI CHAOMHNÚ SPEISIALTA
SPECIAL AREA OF CONSERVATION**

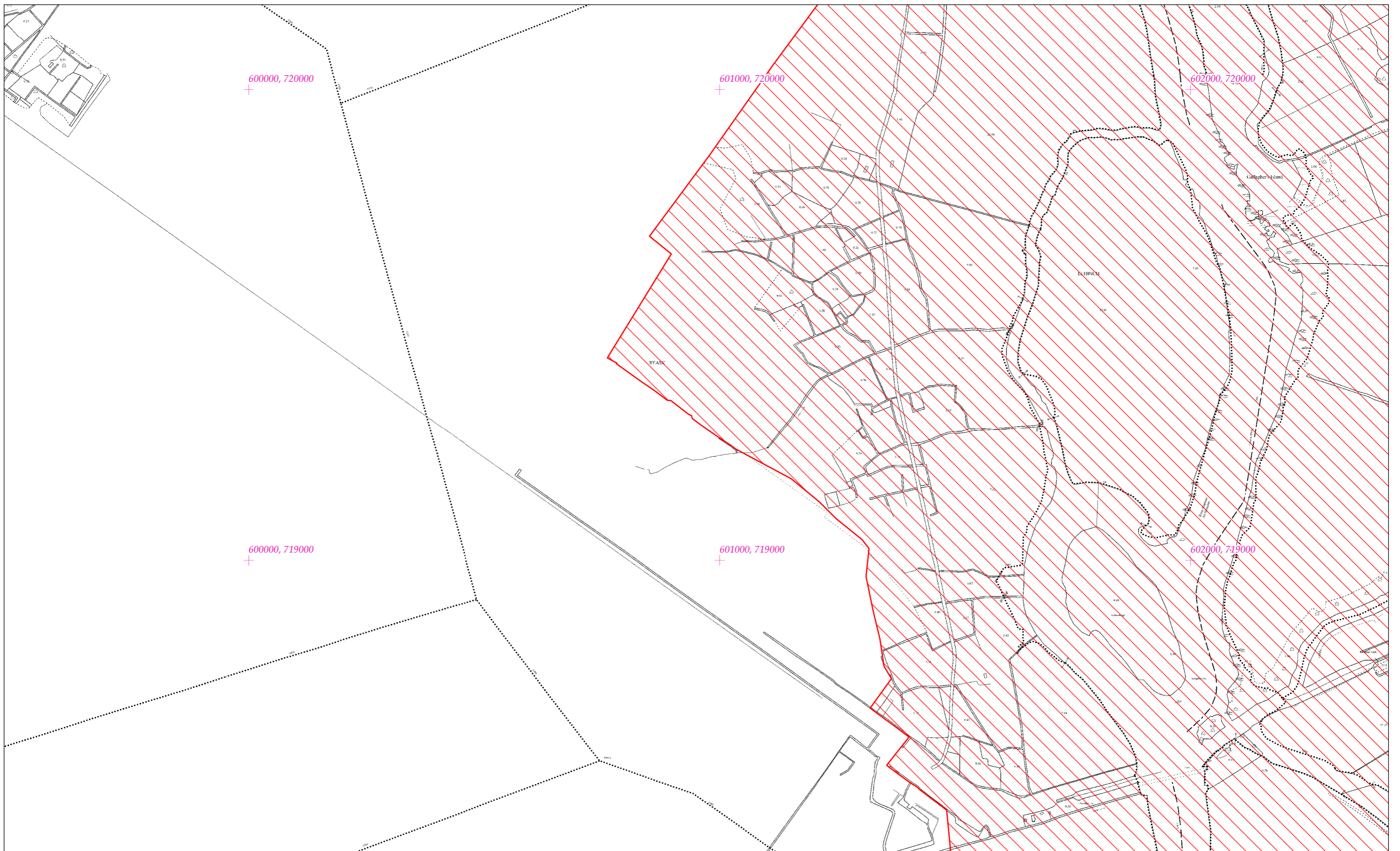
Suirbhéireacht Ordnáis Éireann Ceadúnas Uimhir OSI-NMA-014 © OSI / Rialtas na hÉireann
Ordnance Survey Ireland Licence No. OSI-NMA-014 © Ordnance Survey Ireland / Government of Ireland
Córas Comhordanáidí: Trasteilgean Mercator na hÉireann / Co-ordinate System: Irish Transverse Mercator

LCS Chalaí na Sionainne
River Shannon Callows SAC
1:5000 O.S. TILE3536d 35 of 64



**SITE CODE
000216**

Leagan / Version: 3.03
Arna chló an / Printed on: 26/07/2021



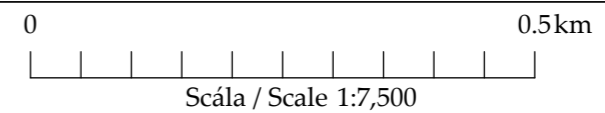
Rialachán 4(1)(b) / Regulation 4(1)(b)

Leathanach 36 de 64 (Co. na Gaillimhe, Co. Uíbh Fhailí, Co. Ros Comáin,
Page 36 of 64 Co. Thiobraid Árann agus Co. na hIarmhí)
(Co. Galway, Co. Offaly, Co. Roscommon,
Co. Tipperary and Co. Westmeath)

**LIMISTÉAR FAOI CHAOMHNÚ SPEISIALTA
SPECIAL AREA OF CONSERVATION**

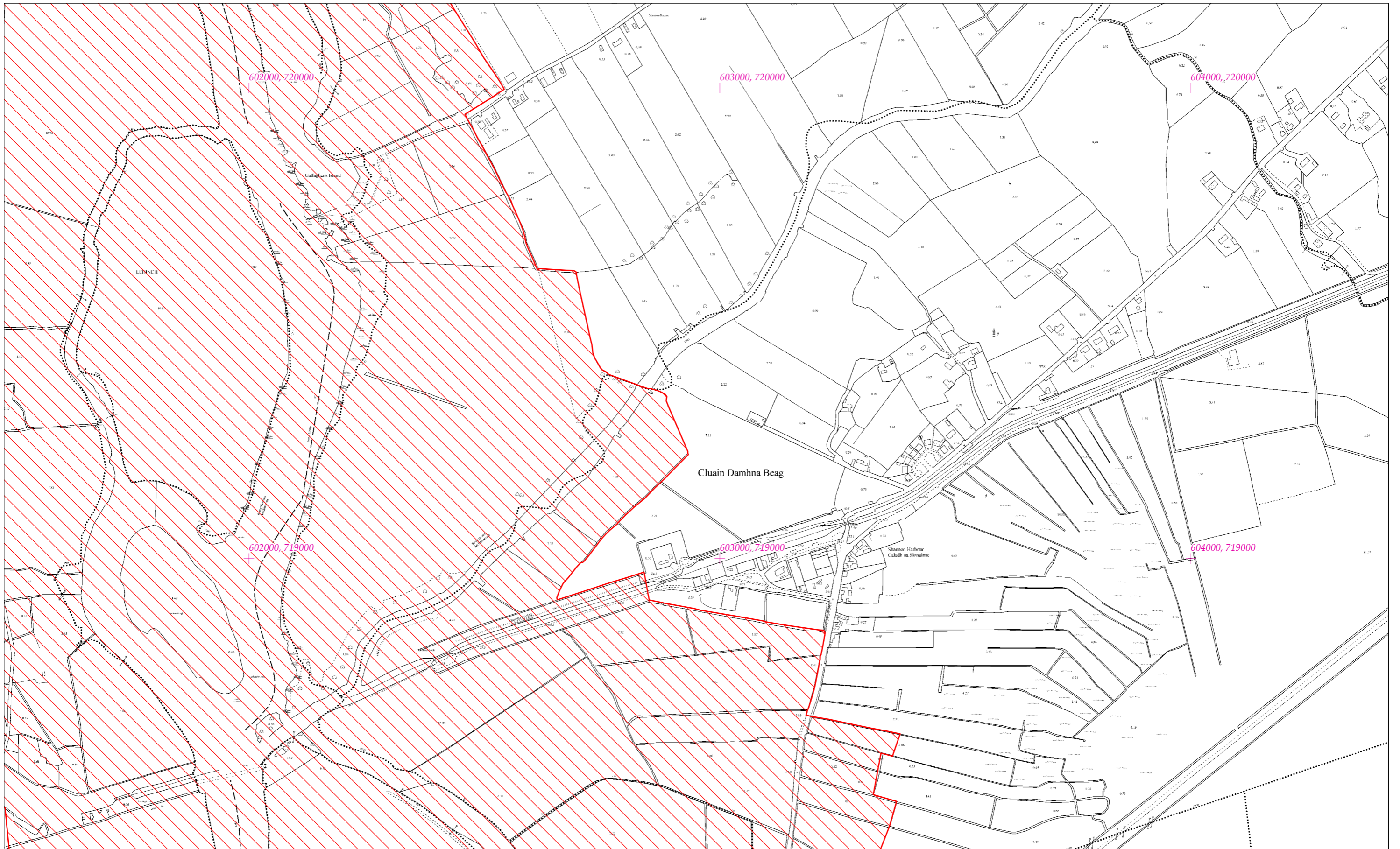
Suirbhéireacht Ordanáis Éireann Ceadúnas Uimhir OSI-NMA-014 © OSI / Rialtas na hÉireann
Ordnance Survey Ireland Licence No. OSI-NMA-014 © Ordnance Survey Ireland / Government of Ireland
Córas Comhordanáidí: Trasteilgean Mercator na hÉireann / Co-ordinate System: Irish Transverse Mercator

LCS Chalaí na Sionainne
River Shannon Callows SAC
1:5000 O.S. TILE3537a 36 of 64



**SITE CODE
000216**

Leagan / Version: 3.03
Arna chló an / Printed on: 26/07/2021



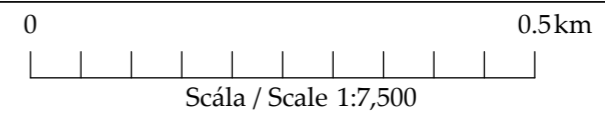
Rialachán 4(1)(b) / Regulation 4(1)(b)

Leathanach 37 de 64 (Co. na Gaillimhe, Co. Uíbh Fhailí, Co. Ros Comáin,
Page 37 of 64 Co. Thiobraid Árann agus Co. na hIarmhí)
(Co. Galway, Co. Offaly, Co. Roscommon,
Co. Tipperary and Co. Westmeath)

**LIMISTÉAR FAOI CHAOMHNÚ SPEISIALTA
SPECIAL AREA OF CONSERVATION**

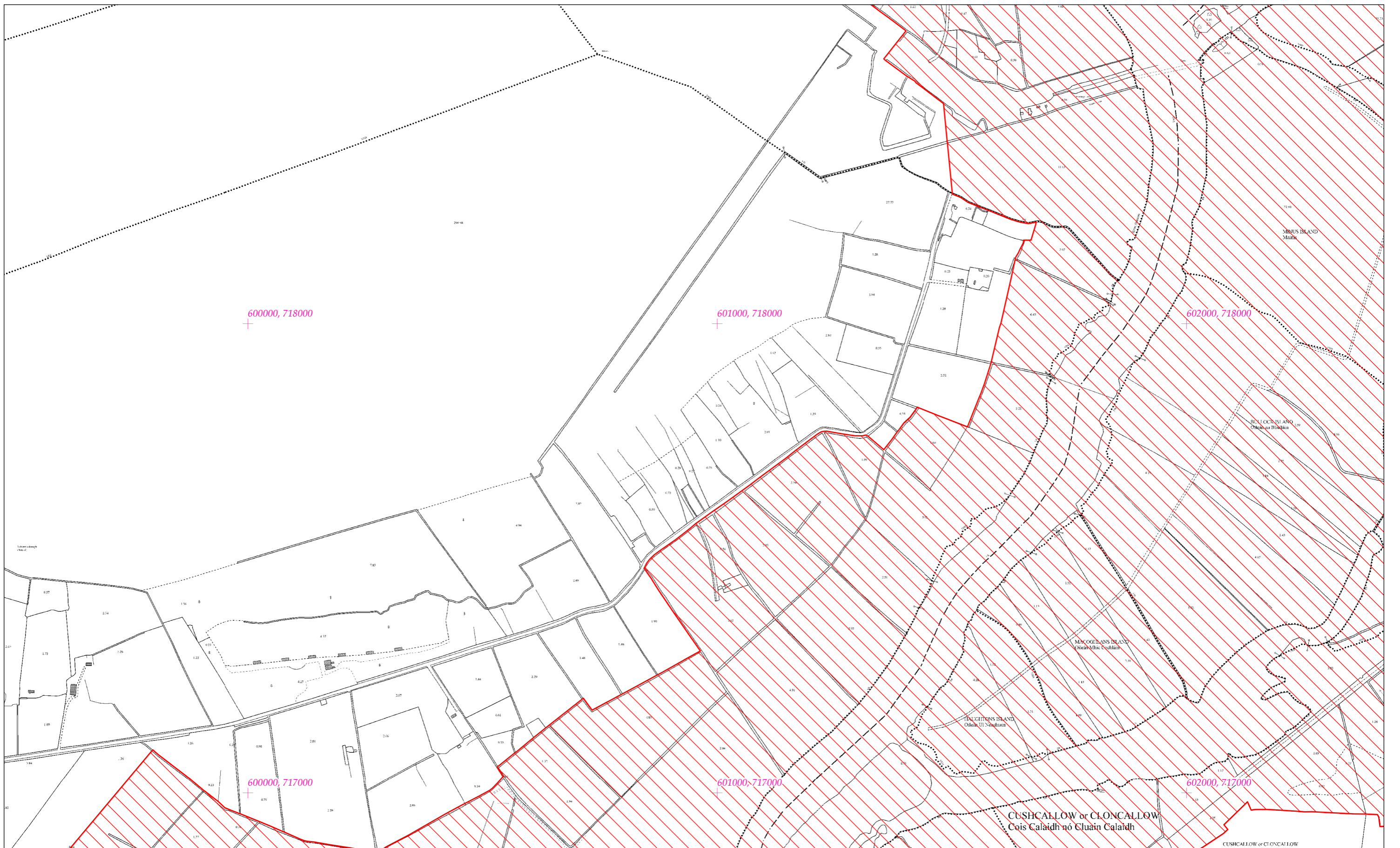
Suirbhéireacht Ordanáis Éireann Ceadúnas Uimhir OSI-NMA-014 © OSI / Rialtas na hÉireann
Ordnance Survey Ireland Licence No. OSI-NMA-014 © Ordnance Survey Ireland / Government of Ireland
Córas Comhordanáidí: Trasteilgean Mercator na hÉireann / Co-ordinate System: Irish Transverse Mercator

LCS Chalaí na Sionainne
River Shannon Callows SAC
1:5000 O.S. TILE3537b 37 of 64



**SITE CODE
000216**

Leagan / Version: 3.03
Arna chló an / Printed on: 26/07/2021



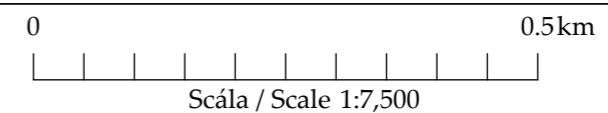
Rialachán 4(1)(b) / Regulation 4(1)(b)

Leathanach 38 de 64 (Co. na Gaillimhe, Co. Uíbh Fhailí, Co. Ros Comáin,
Page 38 of 64 Co. Thiobraid Árann agus Co. na hIarmhí)
(Co. Galway, Co. Offaly, Co. Roscommon,
Co. Tipperary and Co. Westmeath)

**LIMISTÉAR FAOI CHAOMHNÚ SPEISIALTA
SPECIAL AREA OF CONSERVATION**

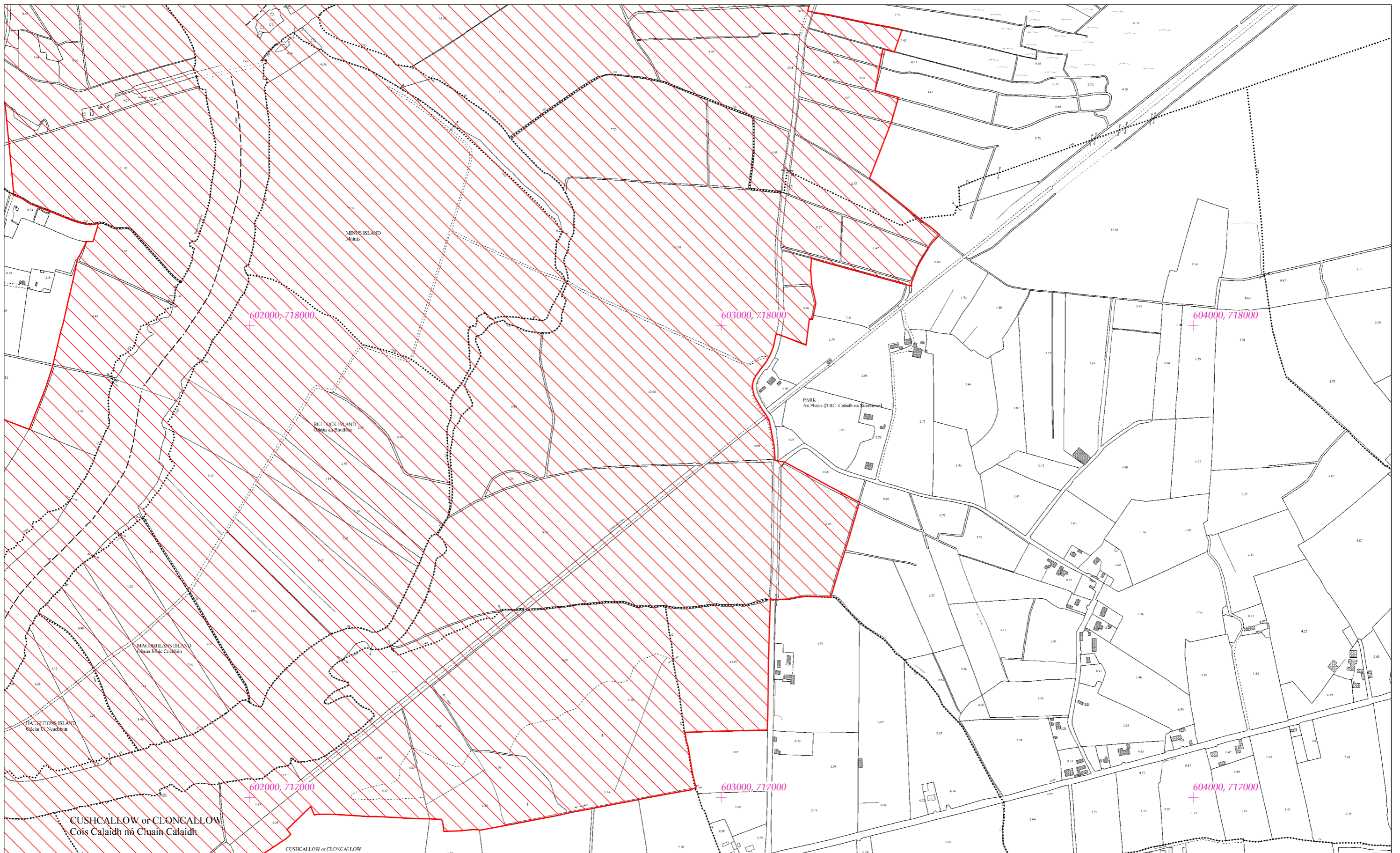
Suirbhéireacht Ordanáis Éireann Ceadúnas Uimhir OSI-NMA-014 © OSI / Rialtas na hÉireann
Ordnance Survey Ireland Licence No. OSI-NMA-014 © Ordnance Survey Ireland / Government of Ireland
Córas Comhordanáidí: Trasteilgean Mercator na hÉireann / Co-ordinate System: Irish Transverse Mercator

**LCS Chalaí na Sionainne
River Shannon Callows SAC**
1:5000 O.S. TILE 3537c 38 of 64



**SITE CODE
000216**

Leagan / Version: 3.03
Arna chló an / Printed on: 26/07/2021



Rialachán 4(1)(b) / Regulation 4(1)(b)

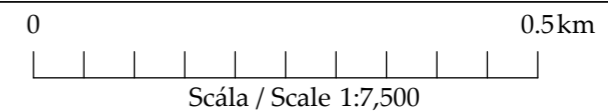
Leathanach 39 de 64
Page 39 of 64

(Co. na Gaillimhe, Co. Uíbh Fhailí, Co. Ros Comáin,
Co. Thiobraid Árann agus Co. na hIarmhí)
(Co. Galway, Co. Offaly, Co. Roscommon,
Co. Tipperary and Co. Westmeath)

**LIMISTÉAR FAOI CHAOMHNÚ SPEISIALTA
SPECIAL AREA OF CONSERVATION**

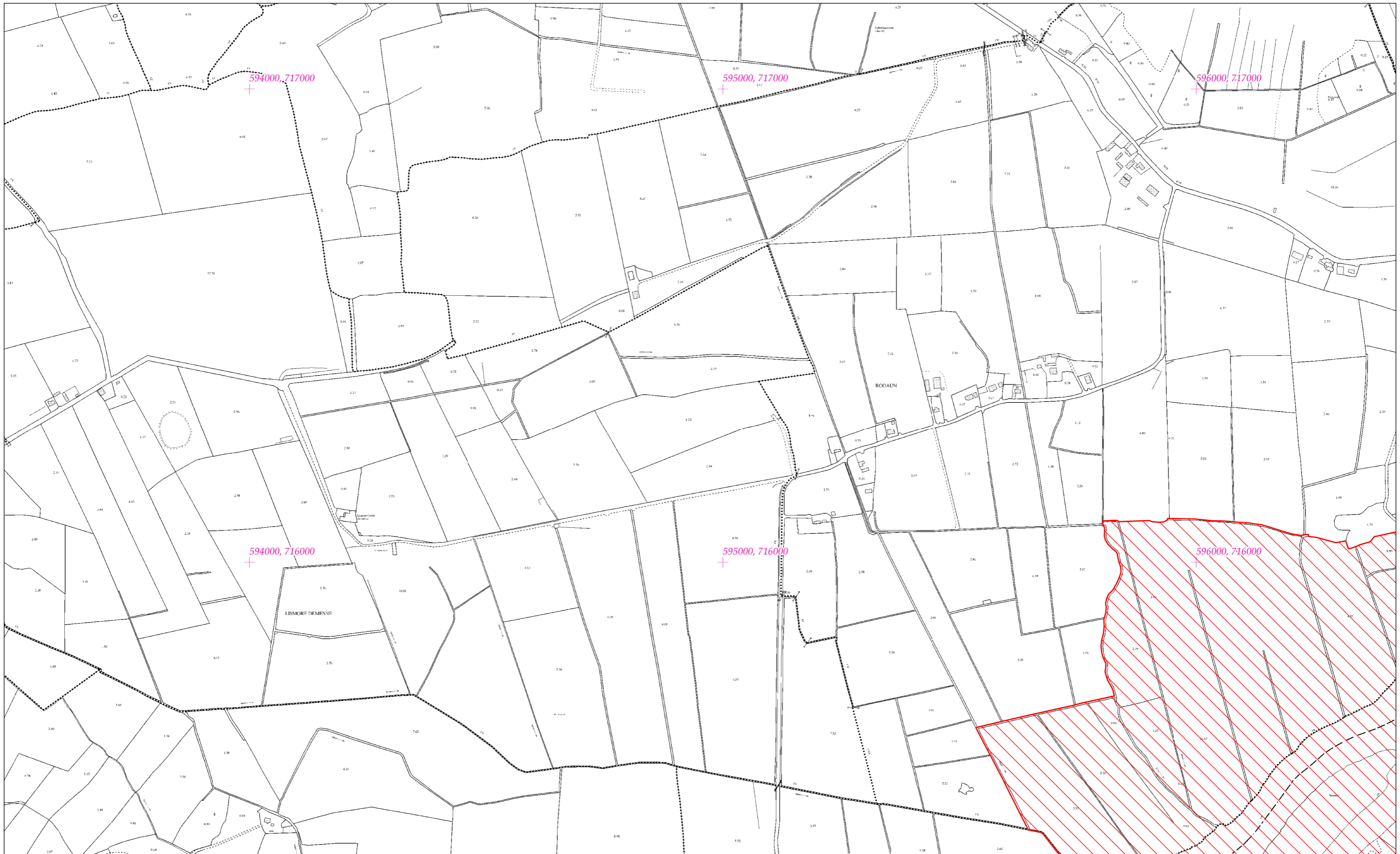
Suirbhéireacht Ordanáis Éireann Ceadúnas Uimhir OSI-NMA-014 © OSI / Rialtas na hÉireann
Ordnance Survey Ireland Licence No. OSI-NMA-014 © Ordnance Survey Ireland / Government of Ireland
Córas Comhordanáidí: Trasteilgean Mercator na hÉireann / Co-ordinate System: Irish Transverse Mercator

LCS Chalaí na Sionainne
River Shannon Callows SAC
1:5000 O.S. TILE3537d 39 of 64



**SITE CODE
000216**

Leagan / Version: 3.03
Arna chló an / Printed on: 26/07/2021



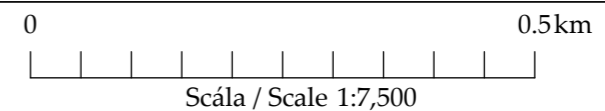
Rialachán 4(1)(b) / Regulation 4(1)(b)

Leathanach 40 de 64 (Co. na Gaillimhe, Co. Uíbh Fhailí, Co. Ros Comáin,
Page 40 of 64 Co. Thiobraid Árann agus Co. na hIarmhí)
(Co. Galway, Co. Offaly, Co. Roscommon,
Co. Tipperary and Co. Westmeath)

**LIMISTÉAR FAOI CHAOMHNÚ SPEISIALTA
SPECIAL AREA OF CONSERVATION**

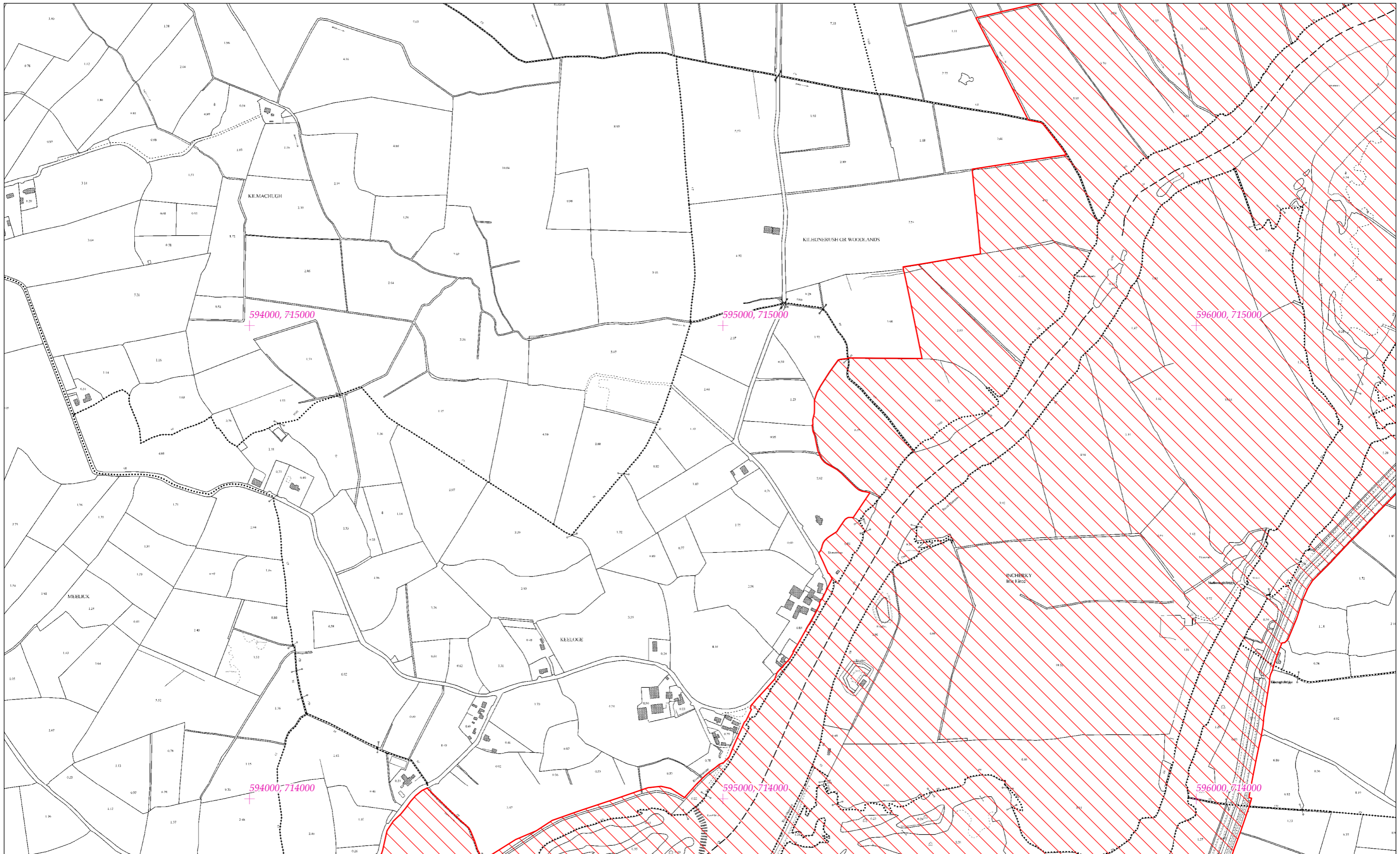
Suirbhéireacht Ordanáis Éireann Ceadúnas Uimhir OSI-NMA-014 © OSI / Rialtas na hÉireann
Ordnance Survey Ireland Licence No. OSI-NMA-014 © Ordnance Survey Ireland / Government of Ireland
Córas Comhordanáidí: Trasteilgean Mercator na hÉireann / Co-ordinate System: Irish Transverse Mercator

LCS Chalaí na Sionainne
River Shannon Callows SAC
1:5000 O.S. TILE3584b 40 of 64



**SITE CODE
000216**

Leagan / Version: 3.03
Arna chló an / Printed on: 26/07/2021



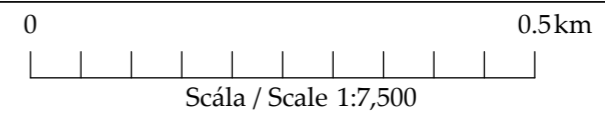
Rialachán 4(1)(b) / Regulation 4(1)(b)

Leathanach 41 de 64 (Co. na Gaillimhe, Co. Uíbh Fhailí, Co. Ros Comáin,
Page 41 of 64 Co. Thiobraid Árann agus Co. na hIarmhí)
(Co. Galway, Co. Offaly, Co. Roscommon,
Co. Tipperary and Co. Westmeath)

**LIMISTÉAR FAOI CHAOMHNÚ SPEISIALTA
SPECIAL AREA OF CONSERVATION**

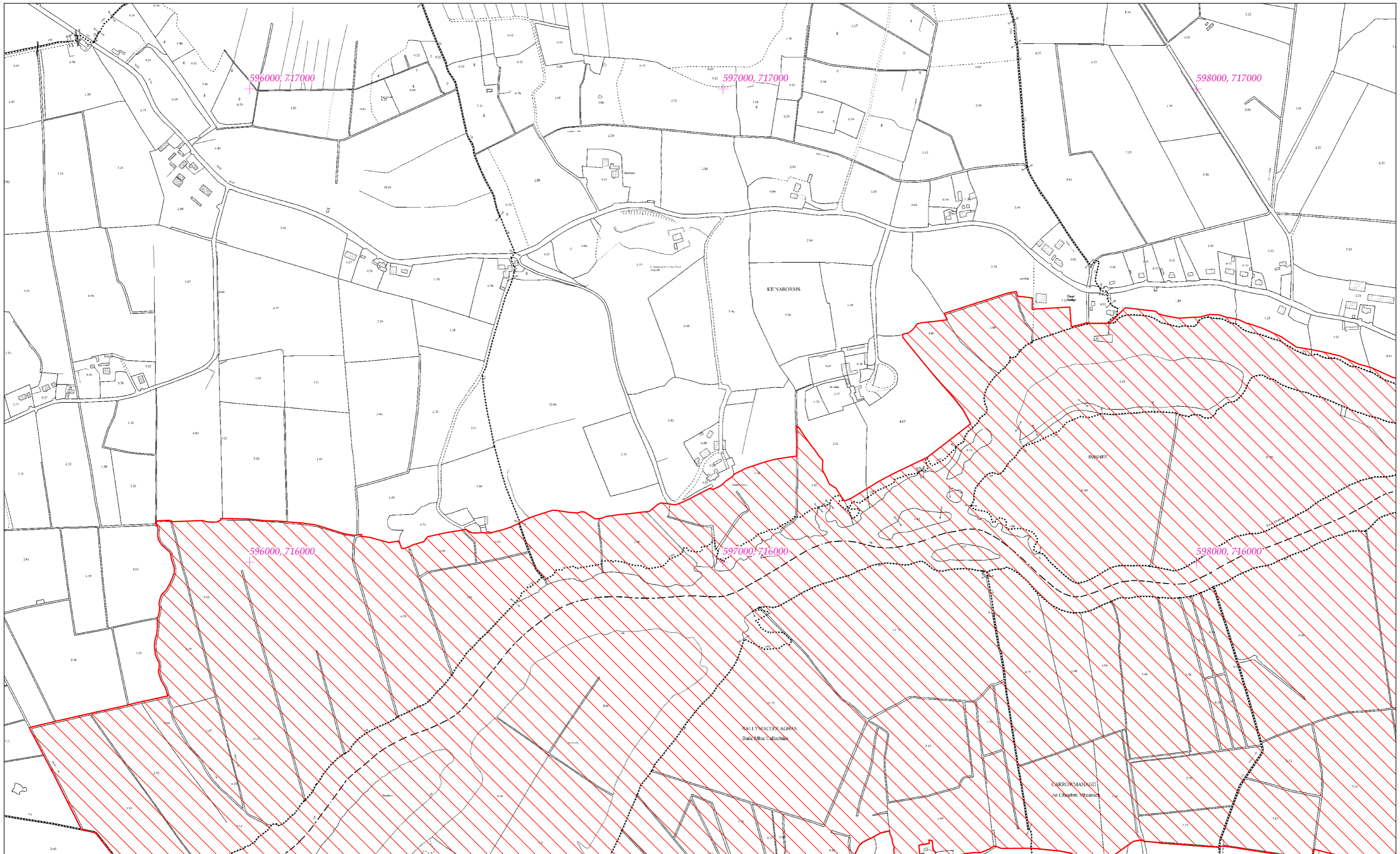
Suirbhéireacht Ordanáis Éireann Ceadúnas Uimhir OSI-NMA-014 © OSI / Rialtas na hÉireann
Ordnance Survey Ireland Licence No. OSI-NMA-014 © Ordnance Survey Ireland / Government of Ireland
Córas Comhordanáidí: Trasteilgean Mercator na hÉireann / Co-ordinate System: Irish Transverse Mercator

LCS Chalaí na Sionainne
River Shannon Callows SAC
1:5000 O.S. TILE3584d 41 of 64



**SITE CODE
000216**

Leagan / Version: 3.03
Arna chló an / Printed on: 26/07/2021



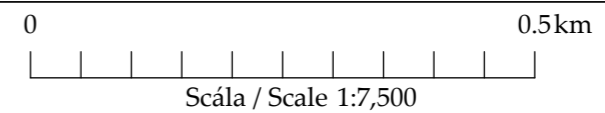
Rialachán 4(1)(b) / Regulation 4(1)(b)

Leathanach 42 de 64 (Co. na Gaillimhe, Co. Uíbh Fhailí, Co. Ros Comáin,
Page 42 of 64 Co. Thiobraid Árann agus Co. na hIarmhí)
(Co. Galway, Co. Offaly, Co. Roscommon,
Co. Tipperary and Co. Westmeath)

**LIMISTÉAR FAOI CHAOMHNÚ SPEISIALTA
SPECIAL AREA OF CONSERVATION**

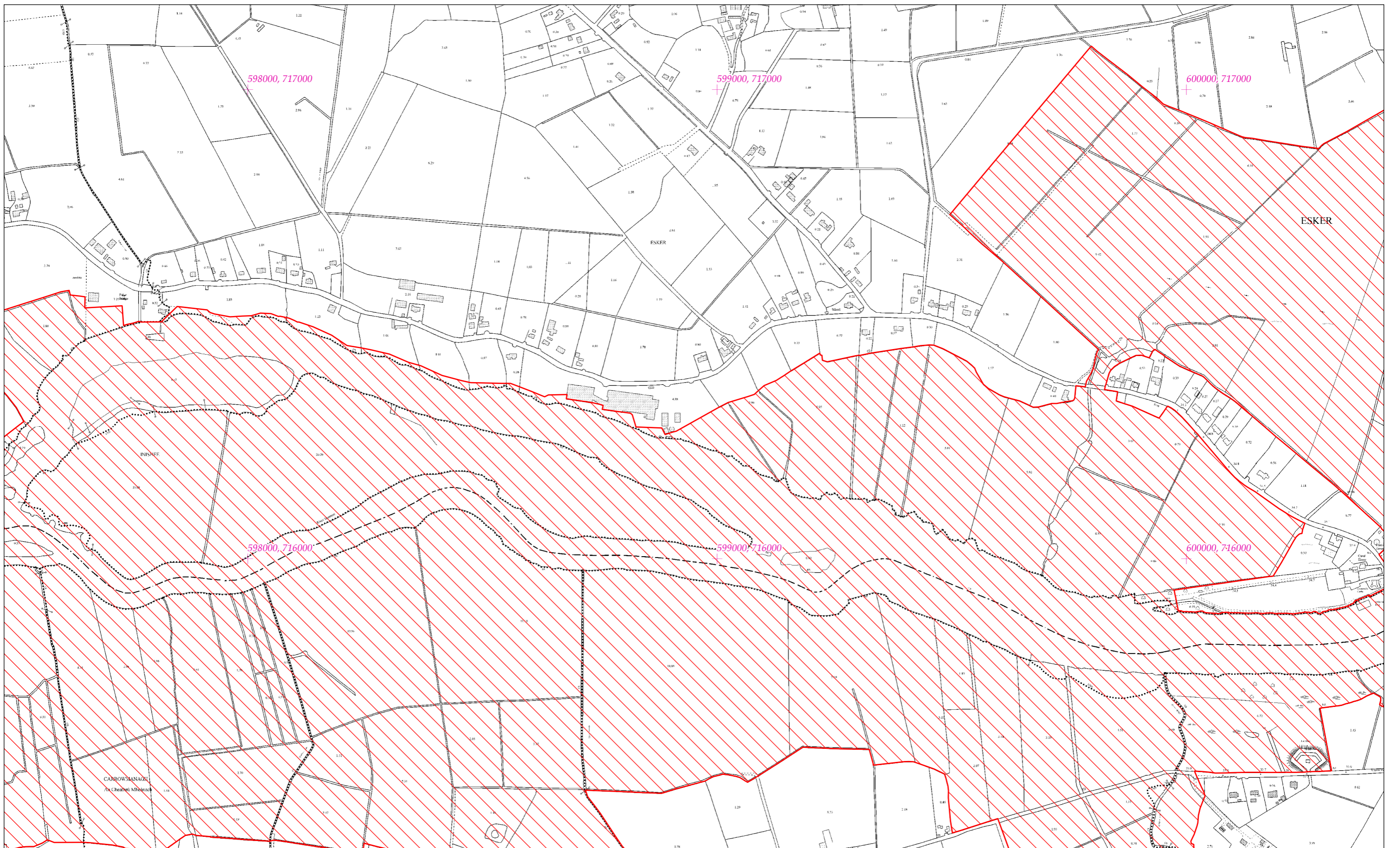
Suirbhéireacht Ordanáis Éireann Ceadúnas Uimhir OSI-NMA-014 © OSI / Rialtas na hÉireann
Ordnance Survey Ireland Licence No. OSI-NMA-014 © Ordnance Survey Ireland / Government of Ireland
Córas Comhordanáidí: Trasteilgean Mercator na hÉireann / Co-ordinate System: Irish Transverse Mercator

LCS Chalaí na Sionainne
River Shannon Callows SAC
1:5000 O.S. TILE 3585a 42 of 64



**SITE CODE
000216**

Leagan / Version: 3.03
Arna chló an / Printed on: 26/07/2021



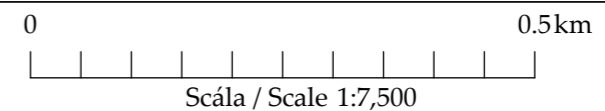
Rialachán 4(1)(b) / Regulation 4(1)(b)

Leathanach 43 de 64 (Co. na Gaillimhe, Co. Uíbh Fhailí, Co. Ros Comáin,
Page 43 of 64 Co. Thiobraid Árann agus Co. na hIarmhí)
(Co. Galway, Co. Offaly, Co. Roscommon,
Co. Tipperary and Co. Westmeath)

**LIMISTÉAR FAOI CHAOMHNÚ SPEISIALTA
SPECIAL AREA OF CONSERVATION**

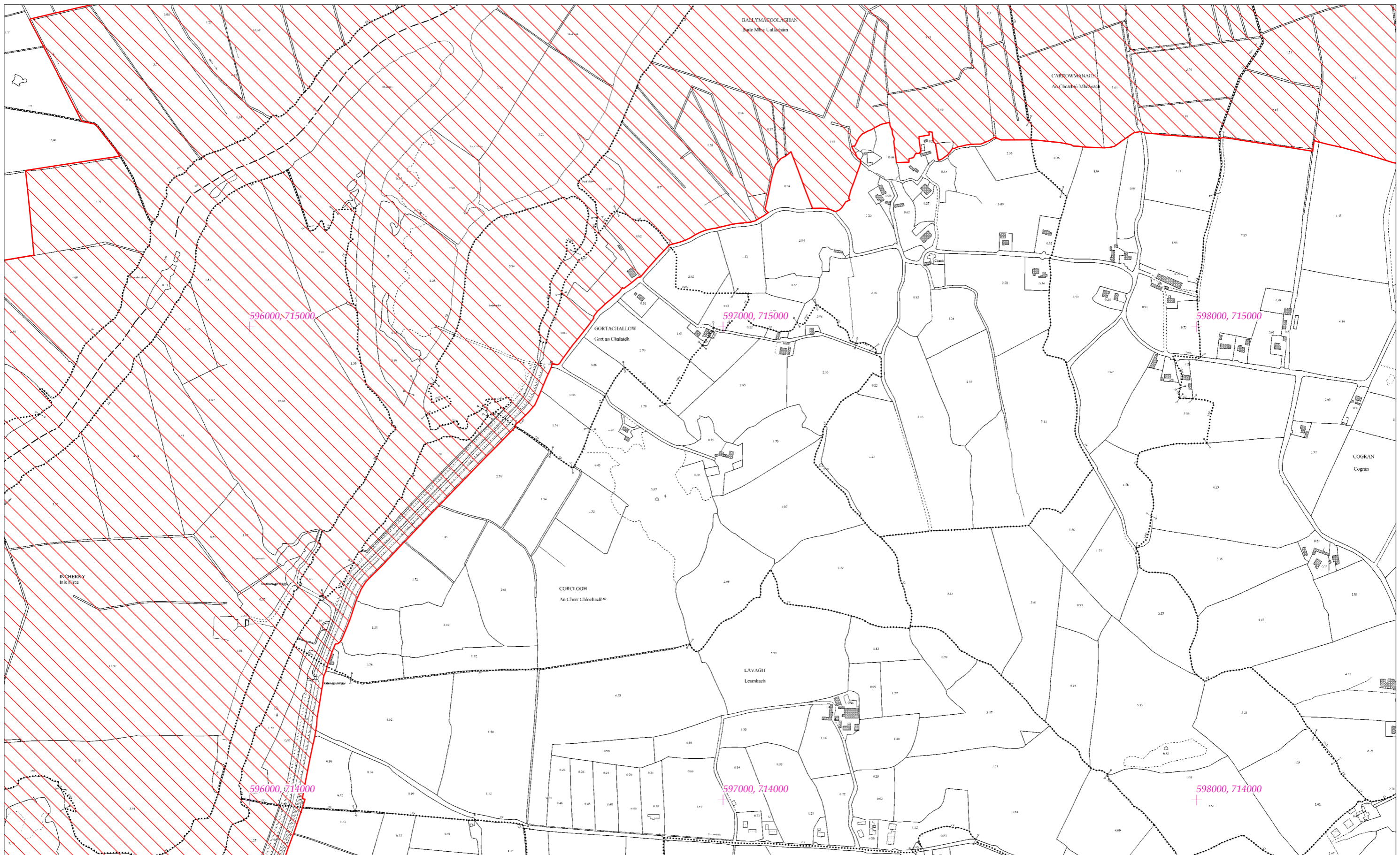
Suirbhéireacht Ordanáis Éireann Ceadúnas Uimhir OSI-NMA-014 © OSI / Rialtas na hÉireann
Ordnance Survey Ireland Licence No. OSI-NMA-014 © Ordnance Survey Ireland / Government of Ireland
Córas Comhordanáidí: Trasteilgean Mercator na hÉireann / Co-ordinate System: Irish Transverse Mercator

LCS Chalaí na Sionainne
River Shannon Callows SAC
1:5000 O.S. TILE 3585b 43 of 64



**SITE CODE
000216**

Leagan / Version: 3.03
Arna chló an / Printed on: 26/07/2021



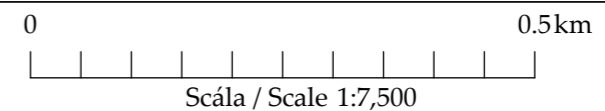
Rialachán 4(1)(b) / Regulation 4(1)(b)

Leathanach 44 de 64 (Co. na Gaillimhe, Co. Uíbh Fhailí, Co. Ros Comáin, Co. Thiobraid Árann agus Co. na hIarmhí)
 Page 44 of 64 (Co. Galway, Co. Offaly, Co. Roscommon, Co. Tipperary and Co. Westmeath)

**LIMISTÉAR FAOI CHAOMHNÚ SPEISIALTA
 SPECIAL AREA OF CONSERVATION**

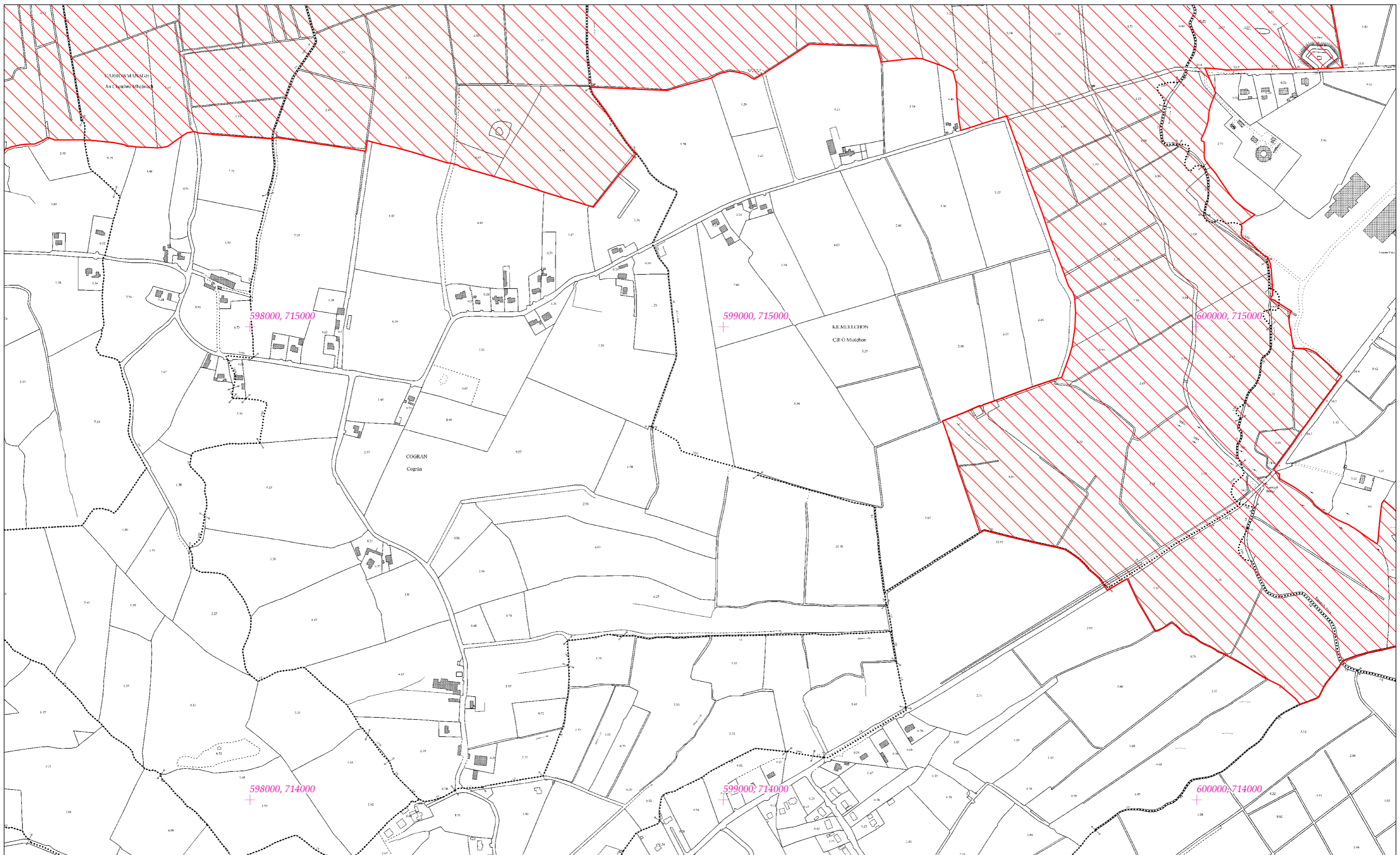
Suirbhéireacht Ordanáis Éireann Ceadúnas Uimhir OSI-NMA-014 © OSI / Rialtas na hÉireann
 Ordnance Survey Ireland Licence No. OSI-NMA-014 © Ordnance Survey Ireland / Government of Ireland
 Córas Comhordanáidí: Trasteilgean Mercator na hÉireann / Co-ordinate System: Irish Transverse Mercator

LCS Chalaí na Sionainne
 River Shannon Callows SAC
 1:5000 O.S. TILE3585c 44 of 64



**SITE CODE
 000216**

Leagan / Version: 3.03
 Arna chló an / Printed on: 26/07/2021



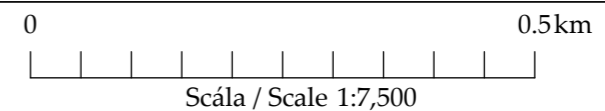
Rialachán 4(1)(b) / Regulation 4(1)(b)

Leathanach 45 de 64 (Co. na Gaillimhe, Co. Uíbh Fhailí, Co. Ros Comáin,
Page 45 of 64 Co. Thiobraid Árann agus Co. na hIarmhí)
(Co. Galway, Co. Offaly, Co. Roscommon,
Co. Tipperary and Co. Westmeath)

**LIMISTÉAR FAOI CHAOMHNÚ SPEISIALTA
SPECIAL AREA OF CONSERVATION**

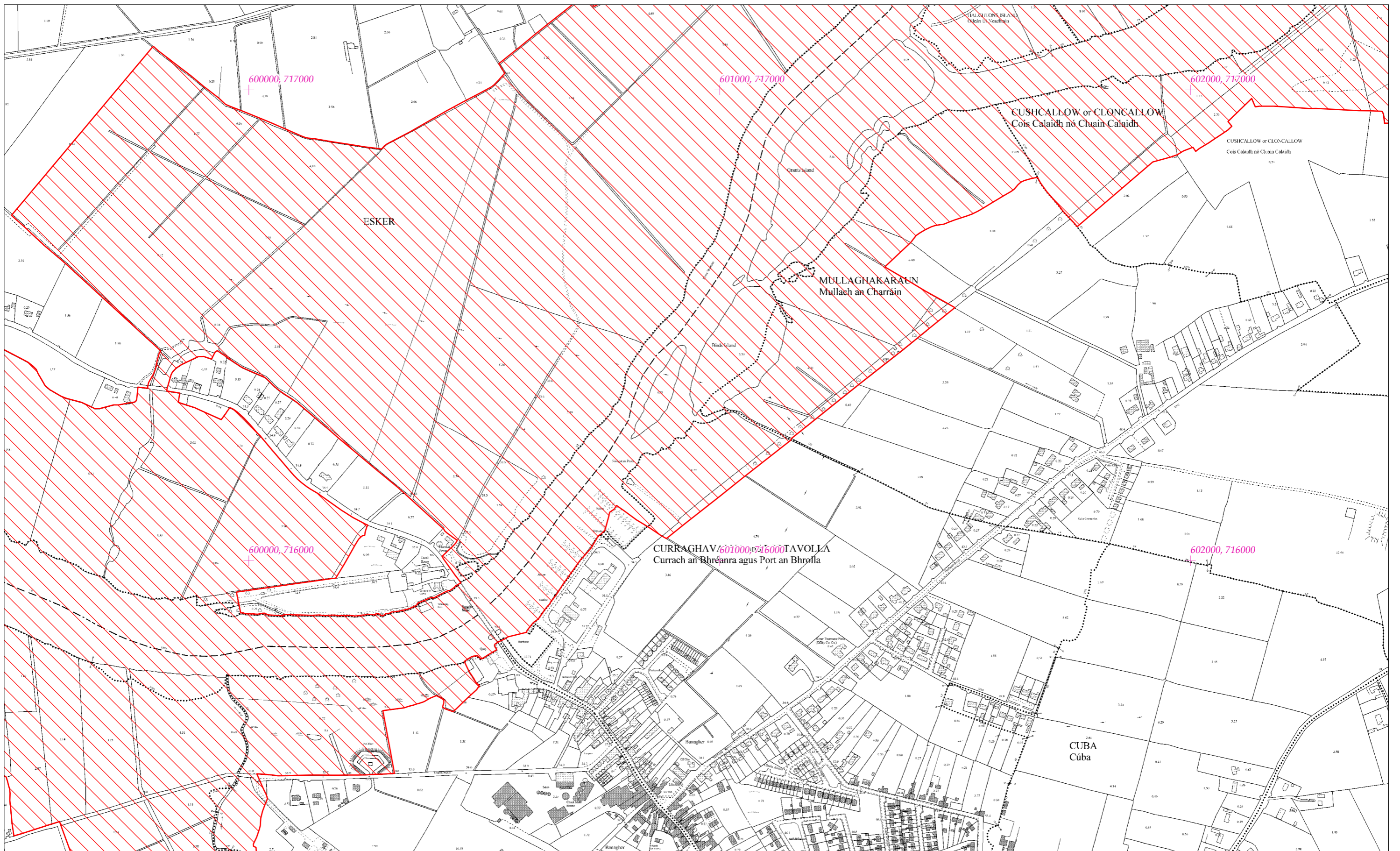
Suirbhéireacht Ordanáis Éireann Ceadúnas Uimhir OSI-NMA-014 © OSI / Rialtas na hÉireann
Ordnance Survey Ireland Licence No. OSI-NMA-014 © Ordnance Survey Ireland / Government of Ireland
Córas Comhordanáidí: Trasteilgean Mercator na hÉireann / Co-ordinate System: Irish Transverse Mercator

LCS Chalaí na Sionainne
River Shannon Callows SAC
1:5000 O.S. TILE3585d 45 of 64



**SITE CODE
000216**

Leagan / Version: 3.03
Arna chló an / Printed on: 26/07/2021



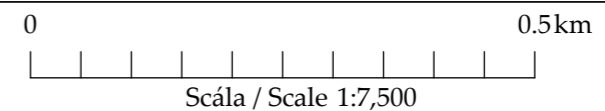
Rialachán 4(1)(b) / Regulation 4(1)(b)

Leathanach 46 de 64 (Co. na Gaillimhe, Co. Uíbh Fhailí, Co. Ros Comáin, Co. Thiobraid Árann agus Co. na hIarmhí)
 Page 46 of 64 (Co. Galway, Co. Offaly, Co. Roscommon, Co. Tipperary and Co. Westmeath)

**LIMISTÉAR FAOI CHAOMHNÚ SPEISIALTA
 SPECIAL AREA OF CONSERVATION**

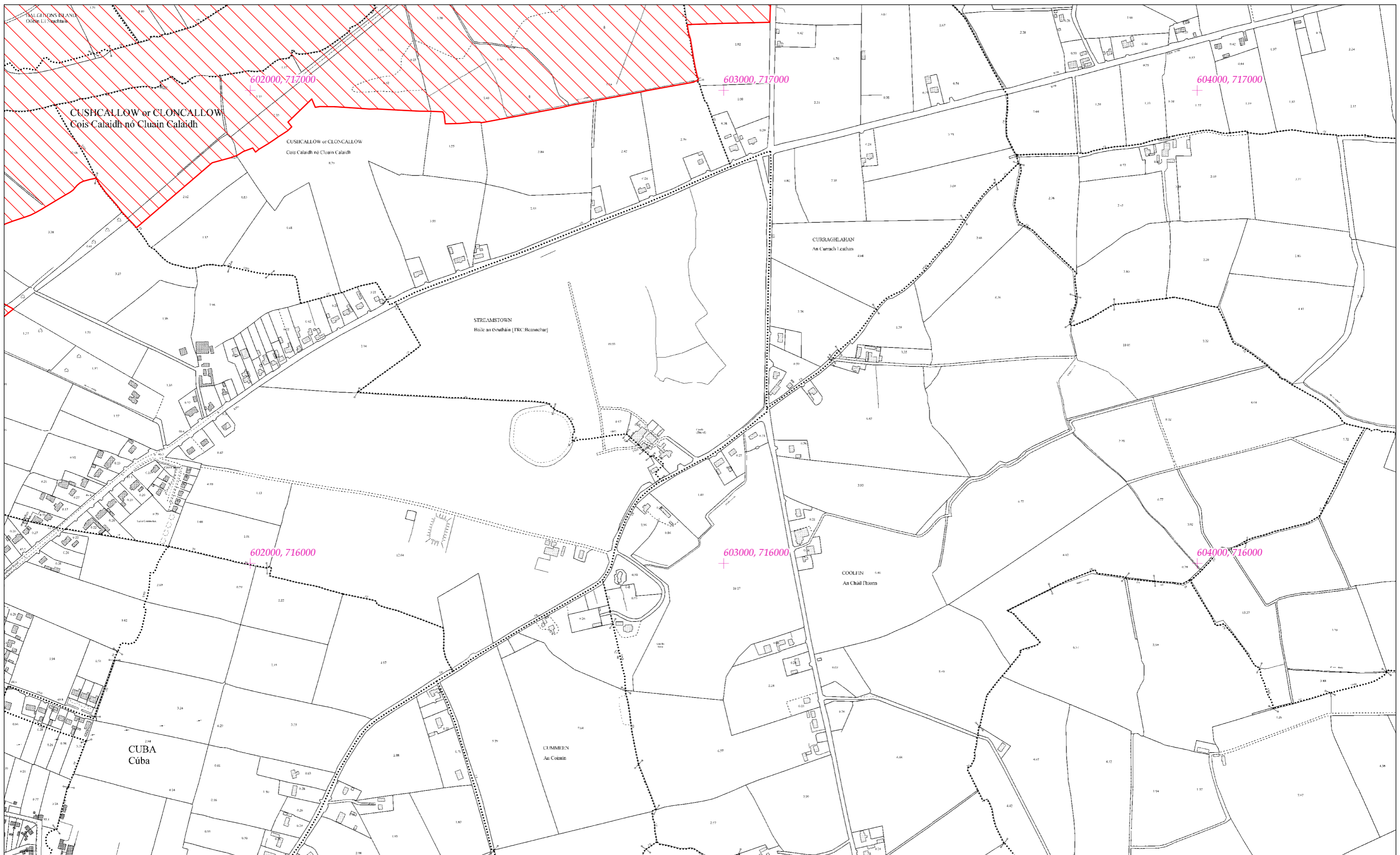
Suirbhéireacht Ordanáis Éireann Ceadúnas Uimhir OSI-NMA-014 © OSI / Rialtas na hÉireann
 Ordnance Survey Ireland Licence No. OSI-NMA-014 © Ordnance Survey Ireland / Government of Ireland
 Córas Comhordanáidí: Trasteilgean Mercator na hÉireann / Co-ordinate System: Irish Transverse Mercator

LCS Chalaí na Sionainne
 River Shannon Callows SAC
 1:5000 O.S. TILE 3586a 46 of 64



**SITE CODE
 000216**

Leagan / Version: 3.03
 Arna chló an / Printed on: 26/07/2021



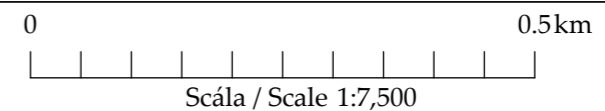
Rialachán 4(1)(b) / Regulation 4(1)(b)

Leathanach 47 de 64 (Co. na Gaillimhe, Co. Uíbh Fhailí, Co. Ros Comáin, Co. Thiobraid Árann agus Co. na hIarmhí)
 Page 47 of 64 (Co. Galway, Co. Offaly, Co. Roscommon, Co. Tipperary and Co. Westmeath)

**LIMISTÉAR FAOI CHAOMHNÚ SPEISIALTA
 SPECIAL AREA OF CONSERVATION**

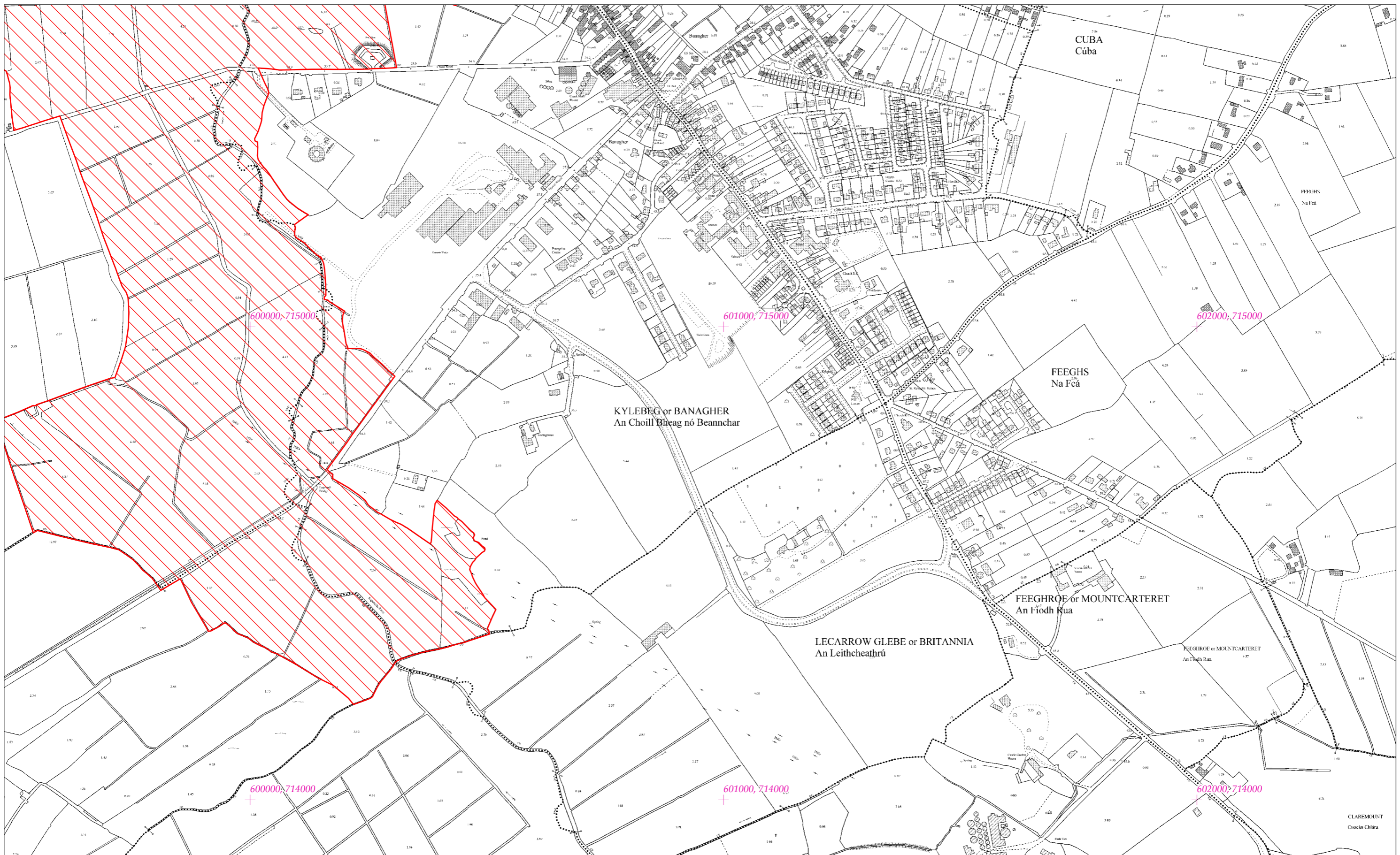
Suirbhéireacht Ordanáis Éireann Ceadúnas Uimhir OSI-NMA-014 © OSI / Rialtas na hÉireann
 Ordnance Survey Ireland Licence No. OSI-NMA-014 © Ordnance Survey Ireland / Government of Ireland
 Córas Comhordanáidí: Trasteilgean Mercator na hÉireann / Co-ordinate System: Irish Transverse Mercator

LCS Chalaí na Sionainne
 River Shannon Callows SAC
 1:5000 O.S. TILE3586b 47 of 64



**SITE CODE
 000216**

Leagan / Version: 3.03
 Arna chló an / Printed on: 26/07/2021



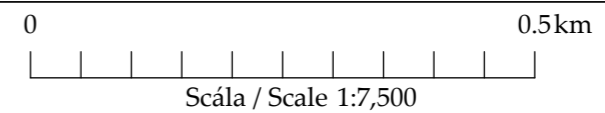
Rialachán 4(1)(b) / Regulation 4(1)(b)

Leathanach 48 de 64 (Co. na Gaillimhe, Co. Uíbh Fhailí, Co. Ros Comáin, Co. Thiobraid Árann agus Co. na hIarmhí)
 Page 48 of 64 (Co. Galway, Co. Offaly, Co. Roscommon, Co. Tipperary and Co. Westmeath)

**LIMISTÉAR FAOI CHAOMHNÚ SPEISIALTA
 SPECIAL AREA OF CONSERVATION**

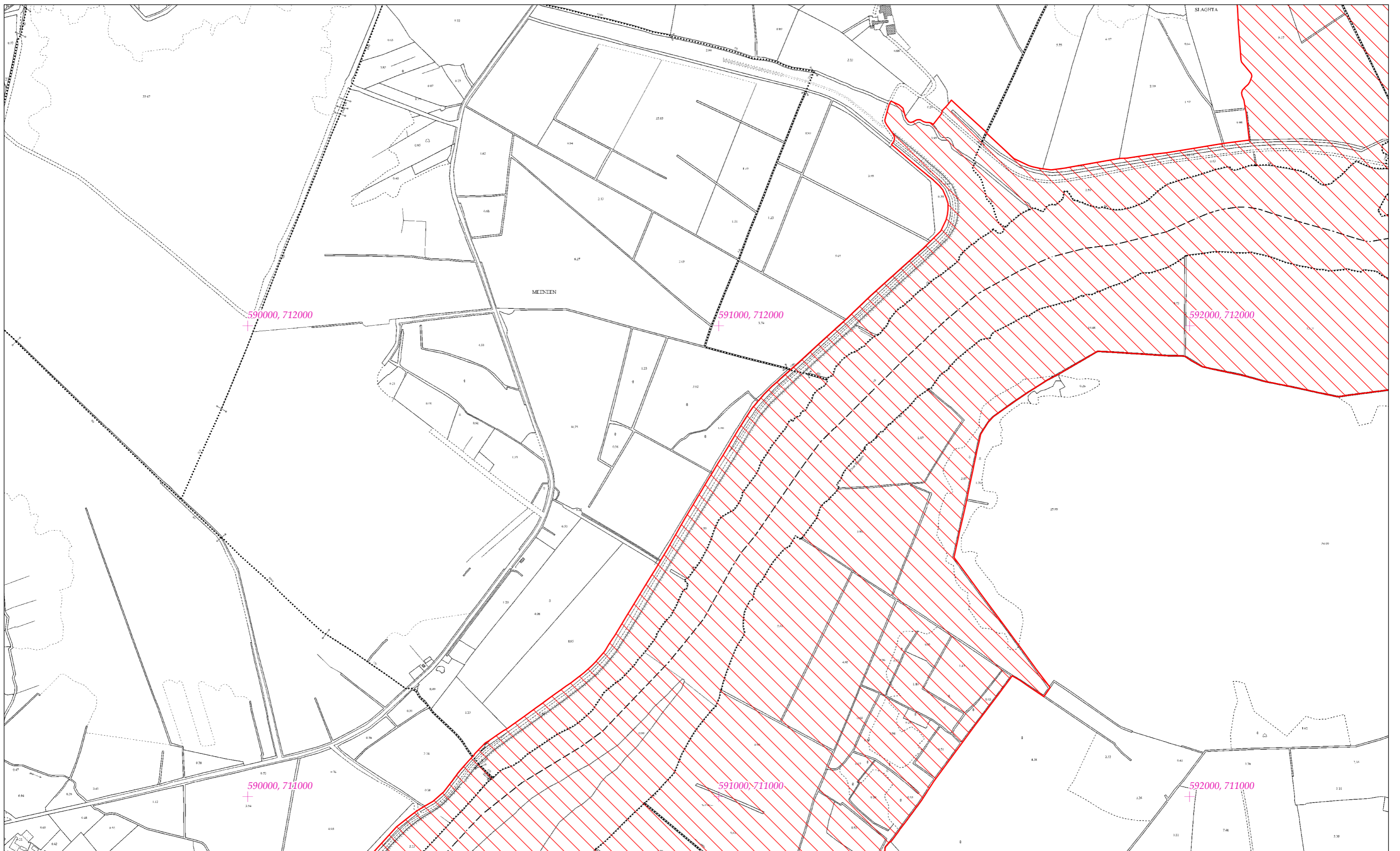
Suirbhéireacht Ordanáis Éireann Ceadúnas Uimhir OSI-NMA-014 © OSI / Rialtas na hÉireann
 Ordnance Survey Ireland Licence No. OSI-NMA-014 © Ordnance Survey Ireland / Government of Ireland
 Córas Comhordanáidí: Trasteilgean Mercator na hÉireann / Co-ordinate System: Irish Transverse Mercator

LCS Chalaí na Sionainne
 River Shannon Callows SAC
 1:5000 O.S. TILE 3586c 48 of 64



**SITE CODE
 000216**

Leagan / Version: 3.03
 Arna chló an / Printed on: 26/07/2021



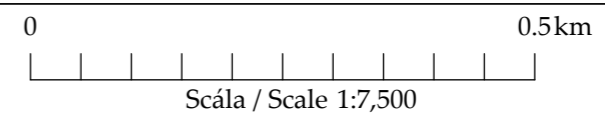
Rialachán 4(1)(b) / Regulation 4(1)(b)

Leathanach 49 de 64
Page 49 of 64
(Co. na Gaillimhe, Co. Uíbh Fhailí, Co. Ros Comáin,
Co. Thiobraid Árann agus Co. na hIarmhí)
(Co. Galway, Co. Offaly, Co. Roscommon,
Co. Tipperary and Co. Westmeath)

**LIMISTÉAR FAOI CHAOMHNÚ SPEISIALTA
SPECIAL AREA OF CONSERVATION**

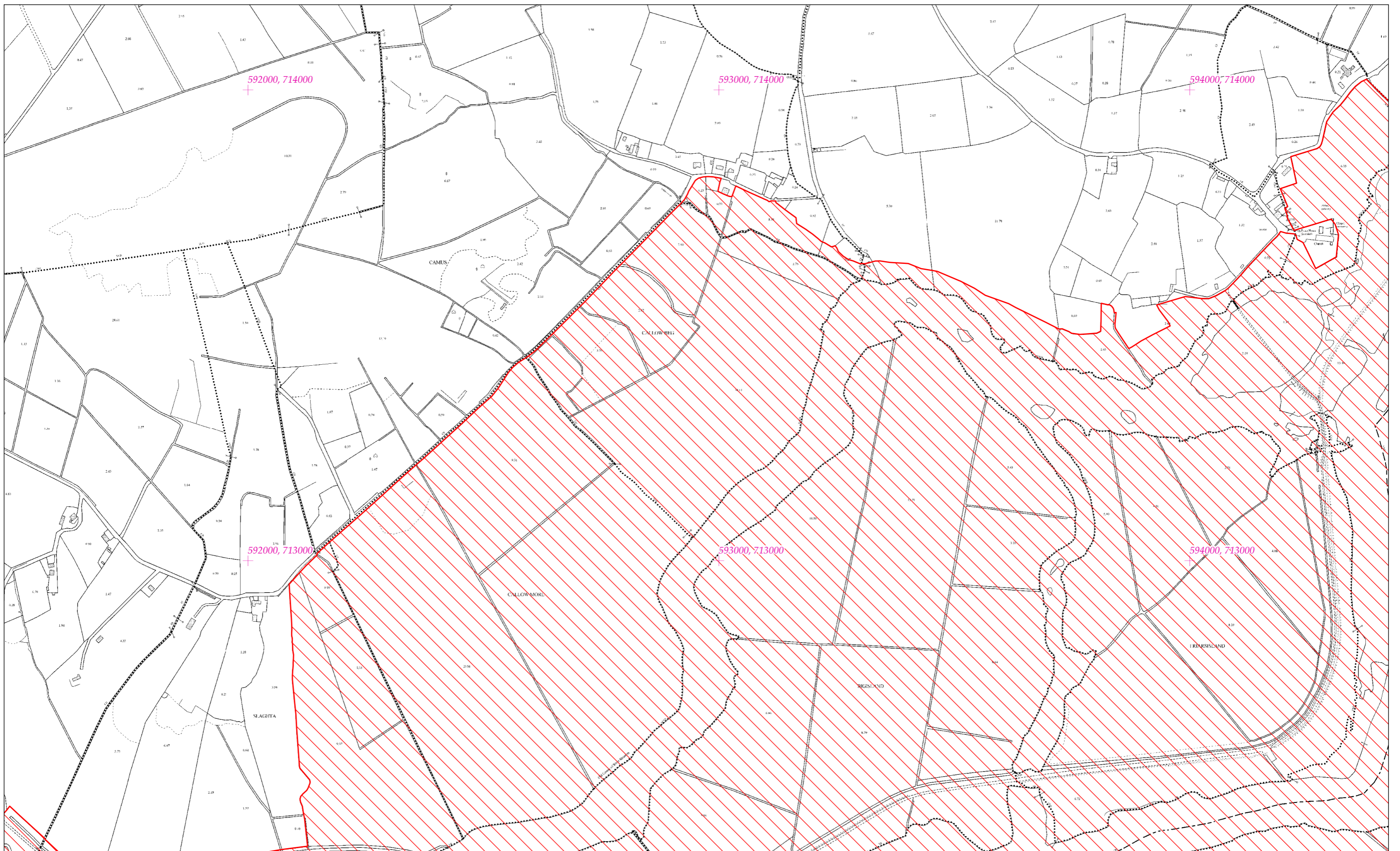
Suirbhéireacht Ordanáis Éireann Ceadúnas Uimhir OSI-NMA-014 © OSI / Rialtas na hÉireann
Ordnance Survey Ireland Licence No. OSI-NMA-014 © Ordnance Survey Ireland / Government of Ireland
Córas Comhordanáidí: Trasteilgean Mercator na hÉireann / Co-ordinate System: Irish Transverse Mercator

LCS Chalaí na Sionainne
River Shannon Callows SAC
1:5000 O.S. TILE 3639d 49 of 64



**SITE CODE
000216**

Leagan / Version: 3.03
Arna chló an / Printed on: 26/07/2021



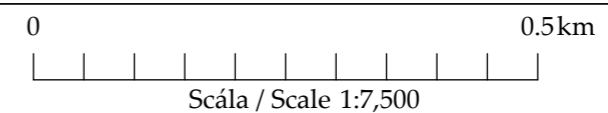
Rialachán 4(1)(b) / Regulation 4(1)(b)

Leathanach 50 de 64 (Co. na Gaillimhe, Co. Uíbh Fhailí, Co. Ros Comáin, Co. Thiobraid Árann agus Co. na hIarmhí)
 Page 50 of 64 (Co. Galway, Co. Offaly, Co. Roscommon, Co. Tipperary and Co. Westmeath)

**LIMISTÉAR FAOI CHAOMHNÚ SPEISIALTA
 SPECIAL AREA OF CONSERVATION**

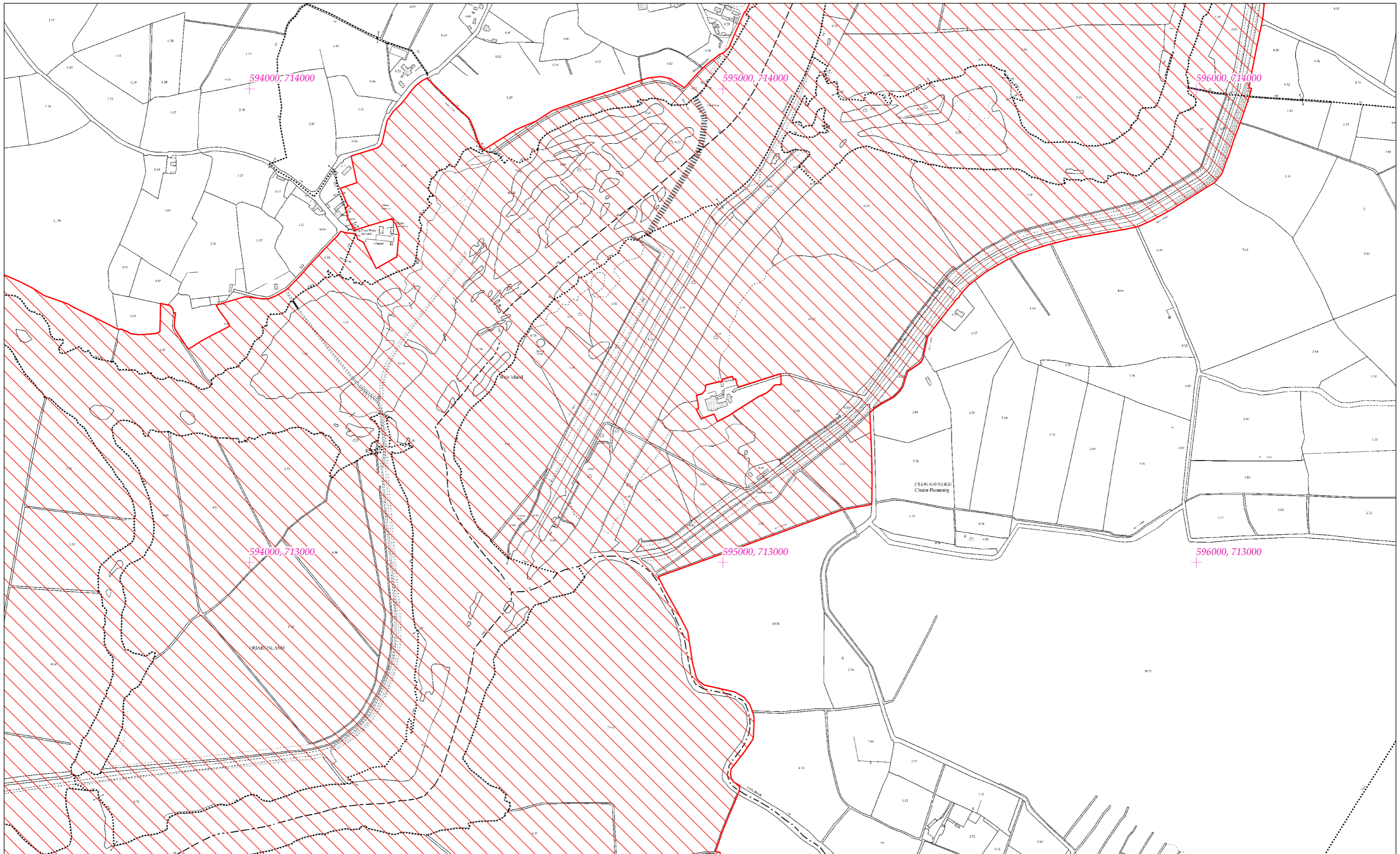
Suirbhéireacht Ordnáis Éireann Ceadúnas Uimhir OSI-NMA-014 © OSI / Rialtas na hÉireann
 Ordnance Survey Ireland Licence No. OSI-NMA-014 © Ordnance Survey Ireland / Government of Ireland
 Córas Comhordanáidí: Trasteilgean Mercator na hÉireann / Co-ordinate System: Irish Transverse Mercator

LCS Chalaí na Sionainne
 River Shannon Callows SAC
 1:5000 O.S. TILE 3640a 50 of 64



**SITE CODE
 000216**

Leagan / Version: 3.03
 Arna chló an / Printed on: 26/07/2021



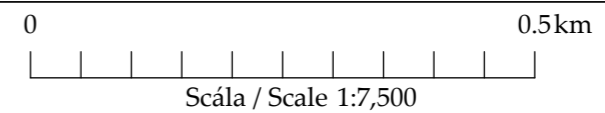
Rialachán 4(1)(b) / Regulation 4(1)(b)

Leathanach 51 de 64
Page 51 of 64
(Co. na Gaillimhe, Co. Uíbh Fhailí, Co. Ros Comáin,
Co. Thiobraid Árann agus Co. na hIarmhí)
(Co. Galway, Co. Offaly, Co. Roscommon,
Co. Tipperary and Co. Westmeath)

**LIMISTÉAR FAOI CHAOMHNÚ SPEISIALTA
SPECIAL AREA OF CONSERVATION**

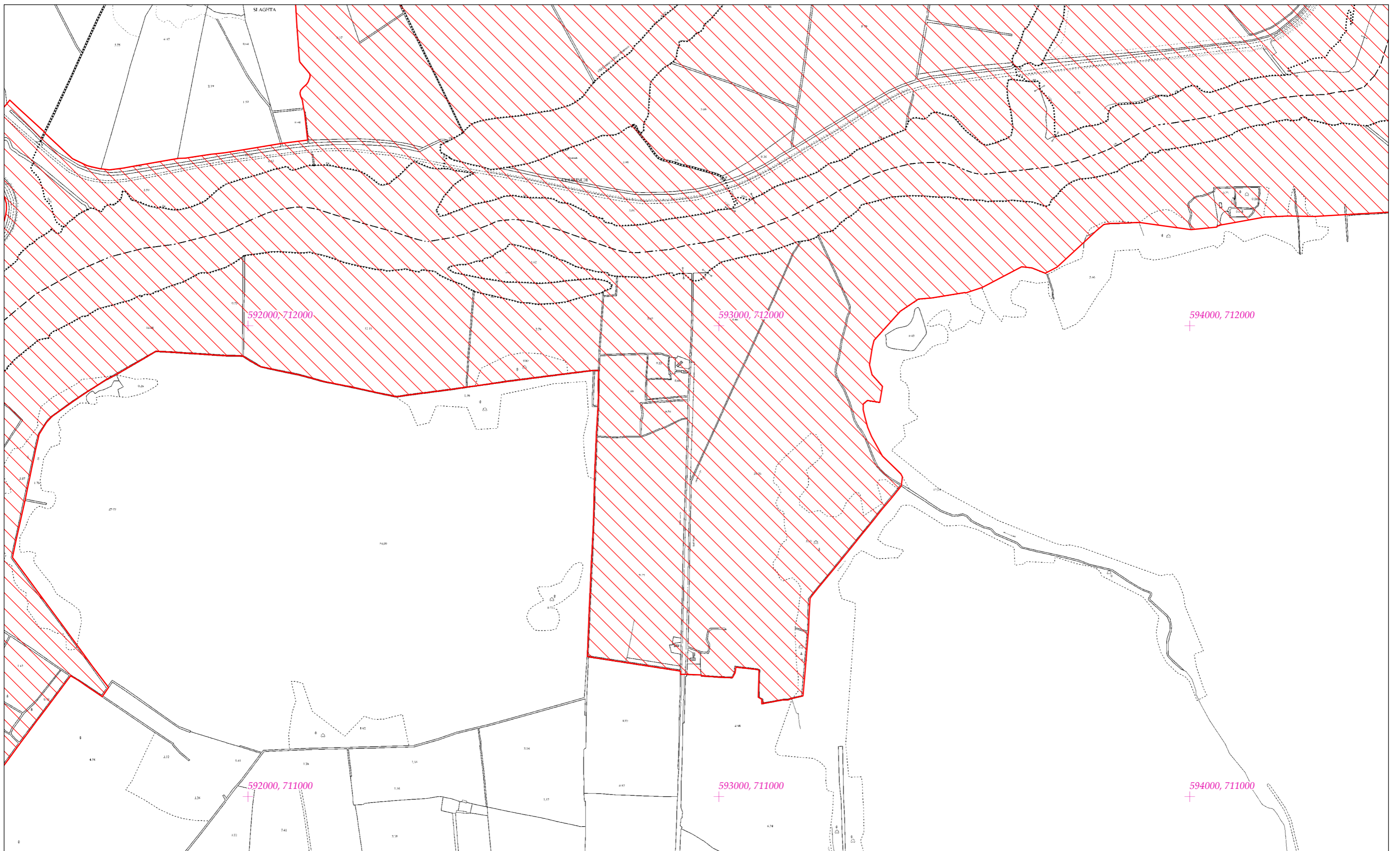
Suirbhéireacht Ordanáis Éireann Ceadúnas Uimhir OSI-NMA-014 © OSI / Rialtas na hÉireann
Ordnance Survey Ireland Licence No. OSI-NMA-014 © Ordnance Survey Ireland / Government of Ireland
Córas Comhordanáidí: Trasteilgean Mercator na hÉireann / Co-ordinate System: Irish Transverse Mercator

LCS Chalaí na Sionainne
River Shannon Callows SAC
1:5000 O.S. TILE 3640b 51 of 64



**SITE CODE
000216**

Leagan / Version: 3.03
Arna chló an / Printed on: 26/07/2021



Rialachán 4(1)(b) / Regulation 4(1)(b)

Leathanach 52 de 64
Page 52 of 64
(Co. na Gaillimhe, Co. Uíbh Fhailí, Co. Ros Comáin,
Co. Thiobraid Árann agus Co. na hIarmhí)
(Co. Galway, Co. Offaly, Co. Roscommon,
Co. Tipperary and Co. Westmeath)

**LIMISTÉAR FAOI CHAOMHNÚ SPEISIALTA
SPECIAL AREA OF CONSERVATION**

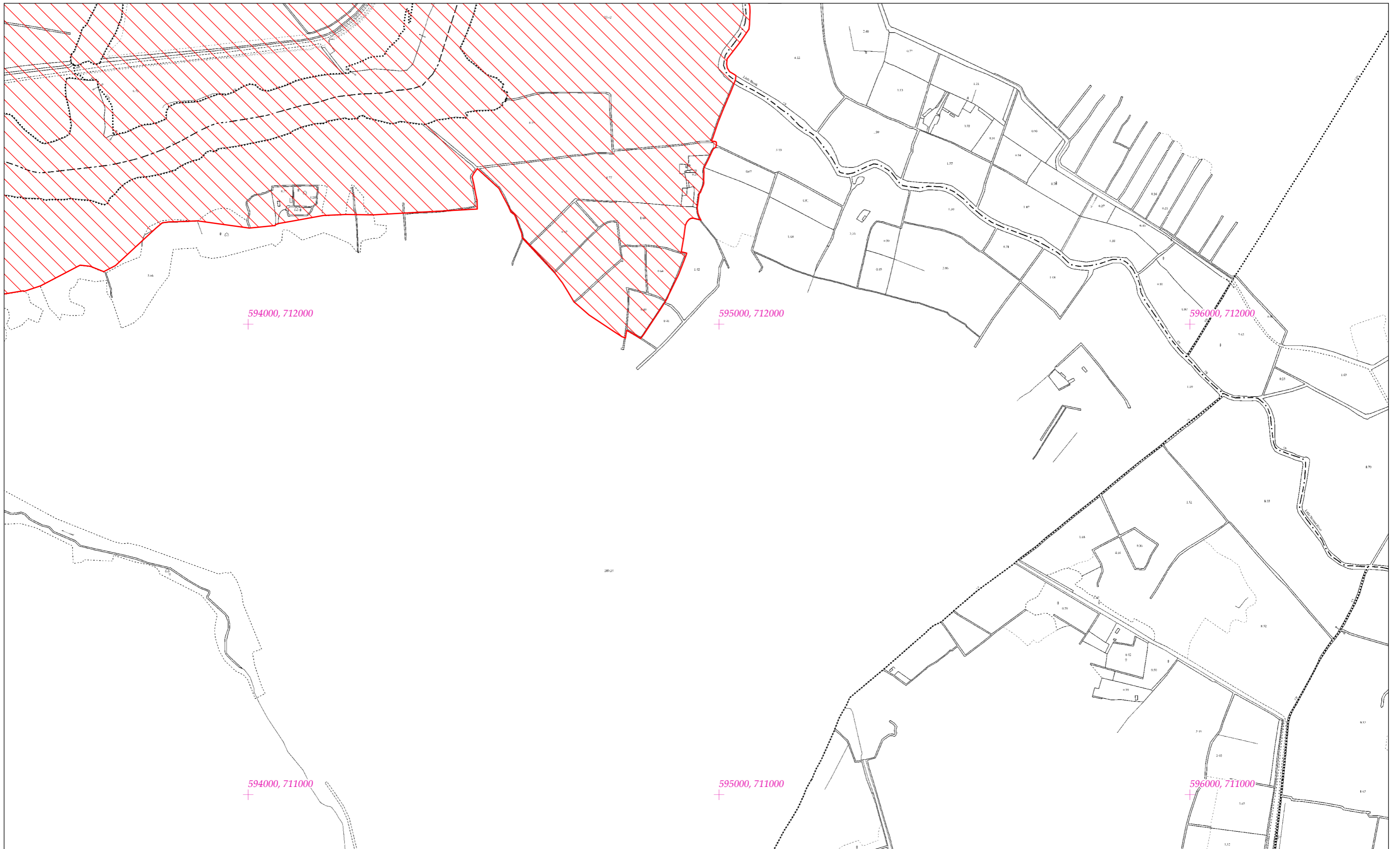
Suirbhéireacht Ordanáis Éireann Ceadúnas Uimhir OSI-NMA-014 © OSI / Rialtas na hÉireann
Ordnance Survey Ireland Licence No. OSI-NMA-014 © Ordnance Survey Ireland / Government of Ireland
Córas Comhordanáidí: Trasteilgean Mercator na hÉireann / Co-ordinate System: Irish Transverse Mercator

LCS Chalaí na Sionainne
River Shannon Callows SAC
1:5000 O.S. TILE 3640c 52 of 64



**SITE CODE
000216**

Leagan / Version: 3.03
Arna chló an / Printed on: 26/07/2021



Rialachán 4(1)(b) / Regulation 4(1)(b)

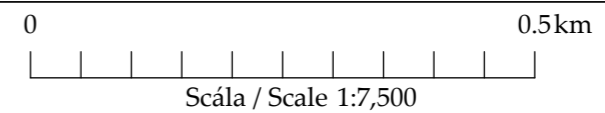
Leathanach 53 de 64
Page 53 of 64

(Co. na Gaillimhe, Co. Uíbh Fhailí, Co. Ros Comáin,
Co. Thiobraid Árann agus Co. na hIarmhí)
(Co. Galway, Co. Offaly, Co. Roscommon,
Co. Tipperary and Co. Westmeath)

**LIMISTÉAR FAOI CHAOMHNÚ SPEISIALTA
SPECIAL AREA OF CONSERVATION**

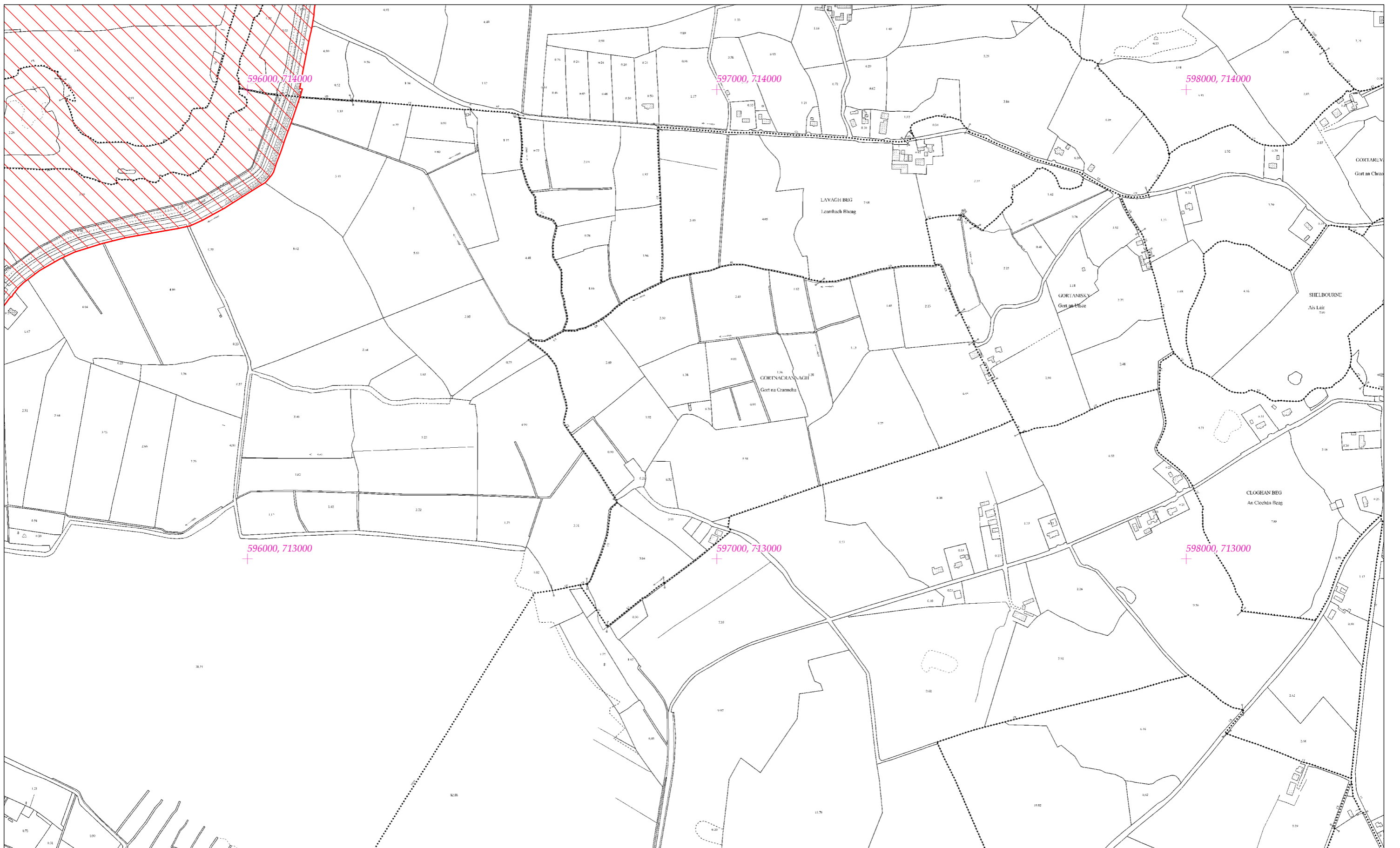
Suirbhéireacht Ordanáis Éireann Ceadúnas Uimhir OSI-NMA-014 © OSI / Rialtas na hÉireann
Ordnance Survey Ireland Licence No. OSI-NMA-014 © Ordnance Survey Ireland / Government of Ireland
Córas Comhordanáidí: Trasteilgean Mercator na hÉireann / Co-ordinate System: Irish Transverse Mercator

LCS Chalaí na Sionainne
River Shannon Callows SAC
1:5000 O.S. TILE3640d 53 of 64



**SITE CODE
000216**

Leagan / Version: 3.03
Arna chló an / Printed on: 26/07/2021



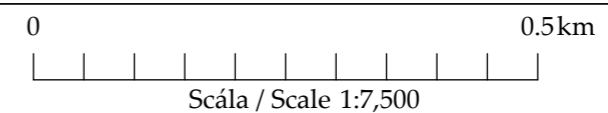
Rialachán 4(1)(b) / Regulation 4(1)(b)

Leathanach 54 de 64
Page 54 of 64
(Co. na Gaillimhe, Co. Uíbh Fhailí, Co. Ros Comáin,
Co. Thiobraid Árann agus Co. na hIarmhí)
(Co. Galway, Co. Offaly, Co. Roscommon,
Co. Tipperary and Co. Westmeath)

**LIMISTÉAR FAOI CHAOMHNÚ SPEISIALTA
SPECIAL AREA OF CONSERVATION**

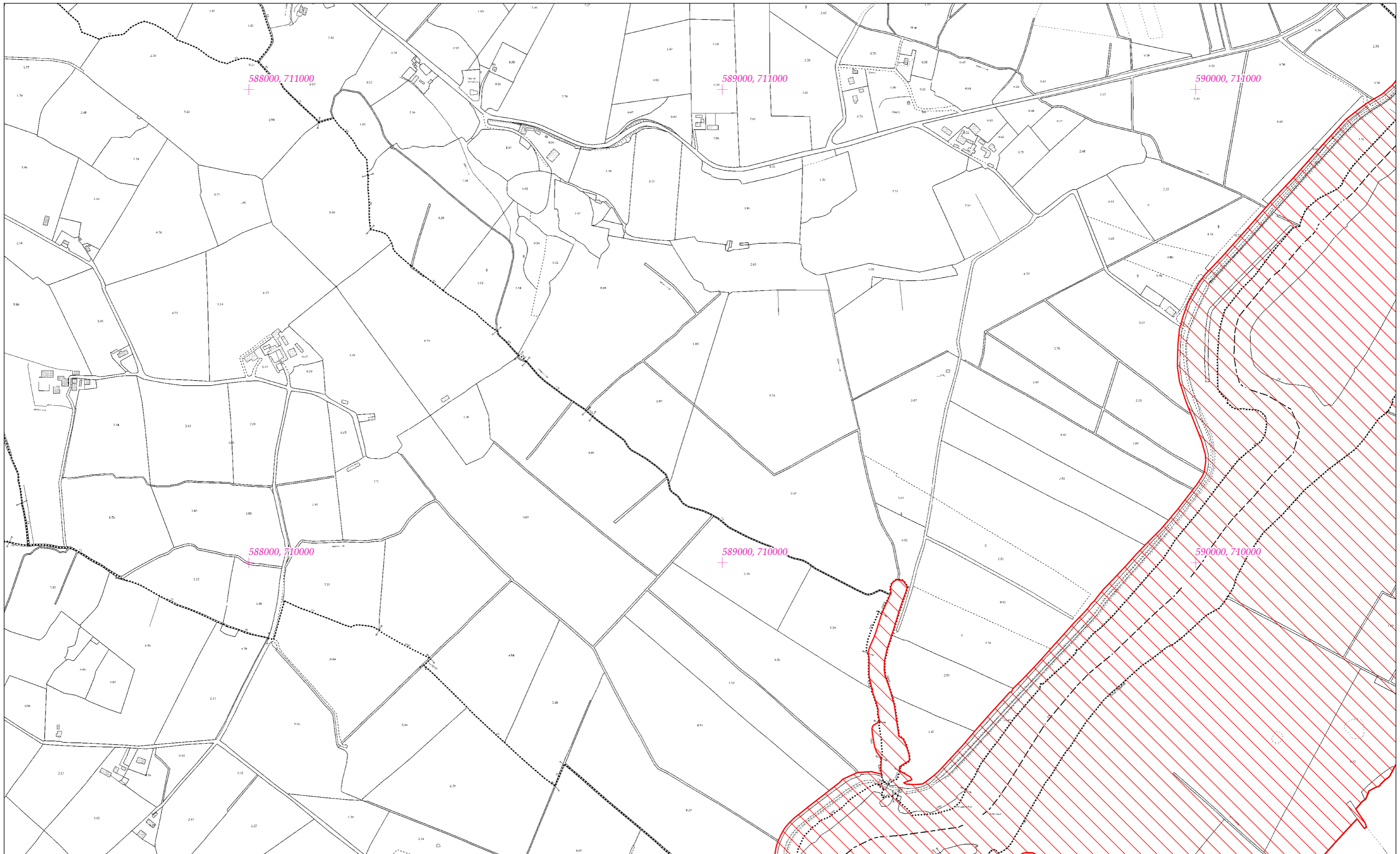
Suirbhéireacht Ordnáis Éireann Ceadúnas Uimhir OSI-NMA-014 © OSI / Rialtas na hÉireann
Ordnance Survey Ireland Licence No. OSI-NMA-014 © Ordnance Survey Ireland / Government of Ireland
Córas Comhordanáidí: Trasteilgean Mercator na hÉireann / Co-ordinate System: Irish Transverse Mercator

LCS Chalaí na Sionainne
River Shannon Callows SAC
1:5000 O.S. TILE3641a 54 of 64



**SITE CODE
000216**

Leagan / Version: 3.03
Arna chló an / Printed on: 26/07/2021



Rialachán 4(1)(b) / Regulation 4(1)(b)

Leathanach 55 de 64
Page 55 of 64
(Co. na Gaillimhe, Co. Uíbh Fhailí, Co. Ros Comáin,
Co. Thiobraid Árann agus Co. na hIarmhí)
(Co. Galway, Co. Offaly, Co. Roscommon,
Co. Tipperary and Co. Westmeath)

**LIMISTÉAR FAOI CHAOMHNÚ SPEISIALTA
SPECIAL AREA OF CONSERVATION**

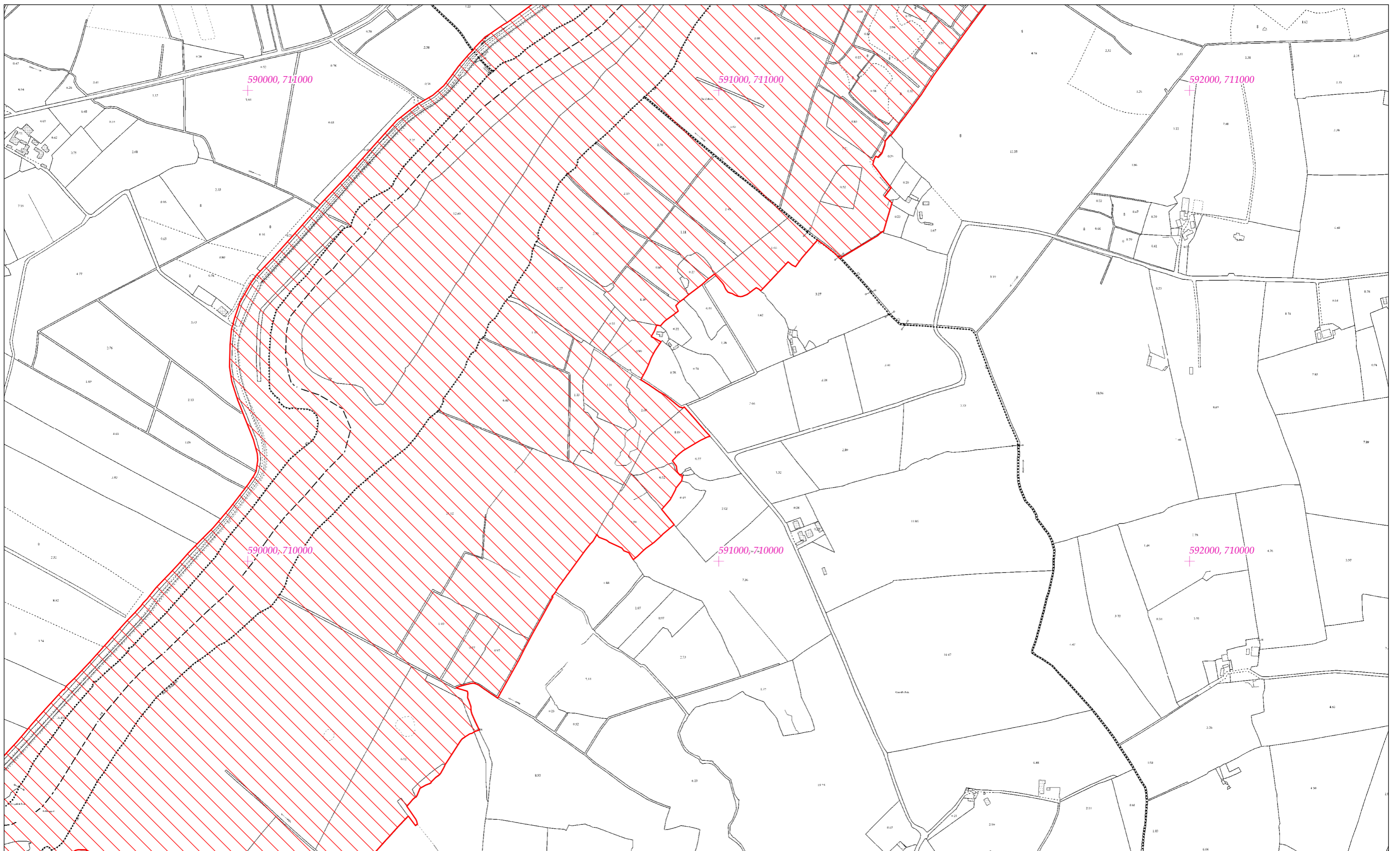
Suirbhéireacht Ordanáis Éireann Ceadúnas Uimhir OSI-NMA-014 © OSI / Rialtas na hÉireann
Ordnance Survey Ireland Licence No. OSI-NMA-014 © Ordnance Survey Ireland / Government of Ireland
Córas Comhordanáidí: Trasteilgean Mercator na hÉireann / Co-ordinate System: Irish Transverse Mercator

LCS Chalaí na Sionainne
River Shannon Callows SAC
1:5000 O.S. TILE 3697a 55 of 64



**SITE CODE
000216**

Leagan / Version: 3.03
Arna chló an / Printed on: 26/07/2021



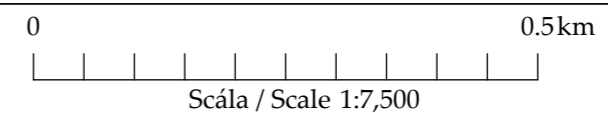
Rialachán 4(1)(b) / Regulation 4(1)(b)

Leathanach 56 de 64 (Co. na Gaillimhe, Co. Uíbh Fhailí, Co. Ros Comáin,
Page 56 of 64 Co. Thiobraid Árann agus Co. na hIarmhí)
(Co. Galway, Co. Offaly, Co. Roscommon,
Co. Tipperary and Co. Westmeath)

**LIMISTÉAR FAOI CHAOMHNÚ SPEISIALTA
SPECIAL AREA OF CONSERVATION**

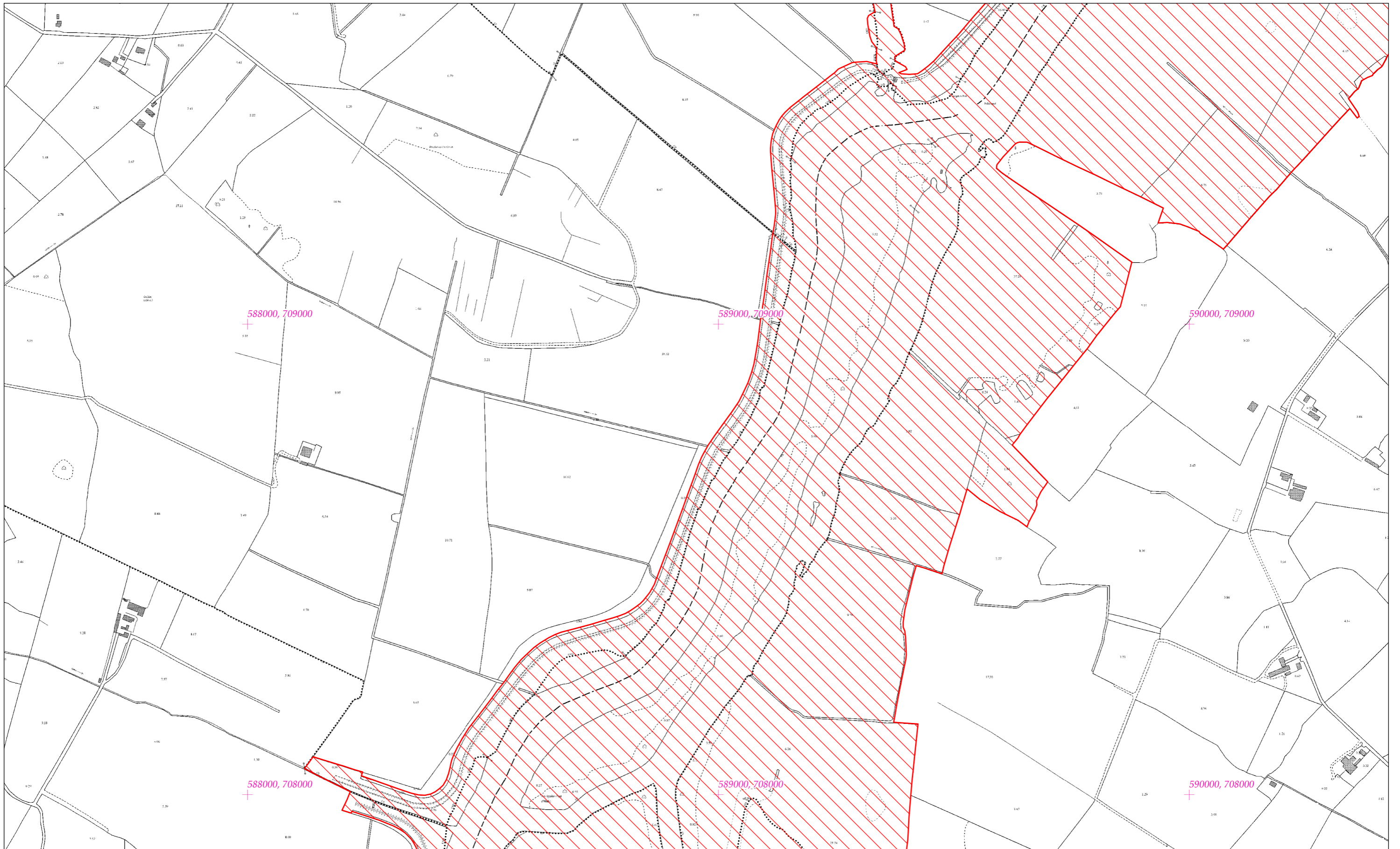
Suirbhéireacht Ordanáis Éireann Ceadúnas Uimhir OSI-NMA-014 © OSI / Rialtas na hÉireann
Ordnance Survey Ireland Licence No. OSI-NMA-014 © Ordnance Survey Ireland / Government of Ireland
Córas Comhordanáidí: Trasteilgean Mercator na hÉireann / Co-ordinate System: Irish Transverse Mercator

LCS Chalaí na Sionainne
River Shannon Callows SAC
1:5000 O.S. TILE 3697b 56 of 64



**SITE CODE
000216**

Leagan / Version: 3.03
Arna chló an / Printed on: 26/07/2021



Rialachán 4(1)(b) / Regulation 4(1)(b)

Leathanach 57 de 64 (Co. na Gaillimhe, Co. Uíbh Fhailí, Co. Ros Comáin,
Page 57 of 64 Co. Thiobraid Árann agus Co. na hIarmhí)
(Co. Galway, Co. Offaly, Co. Roscommon,
Co. Tipperary and Co. Westmeath)

LIMISTÉAR FAOI CHAOMHNÚ SPEISIALTA
SPECIAL AREA OF CONSERVATION

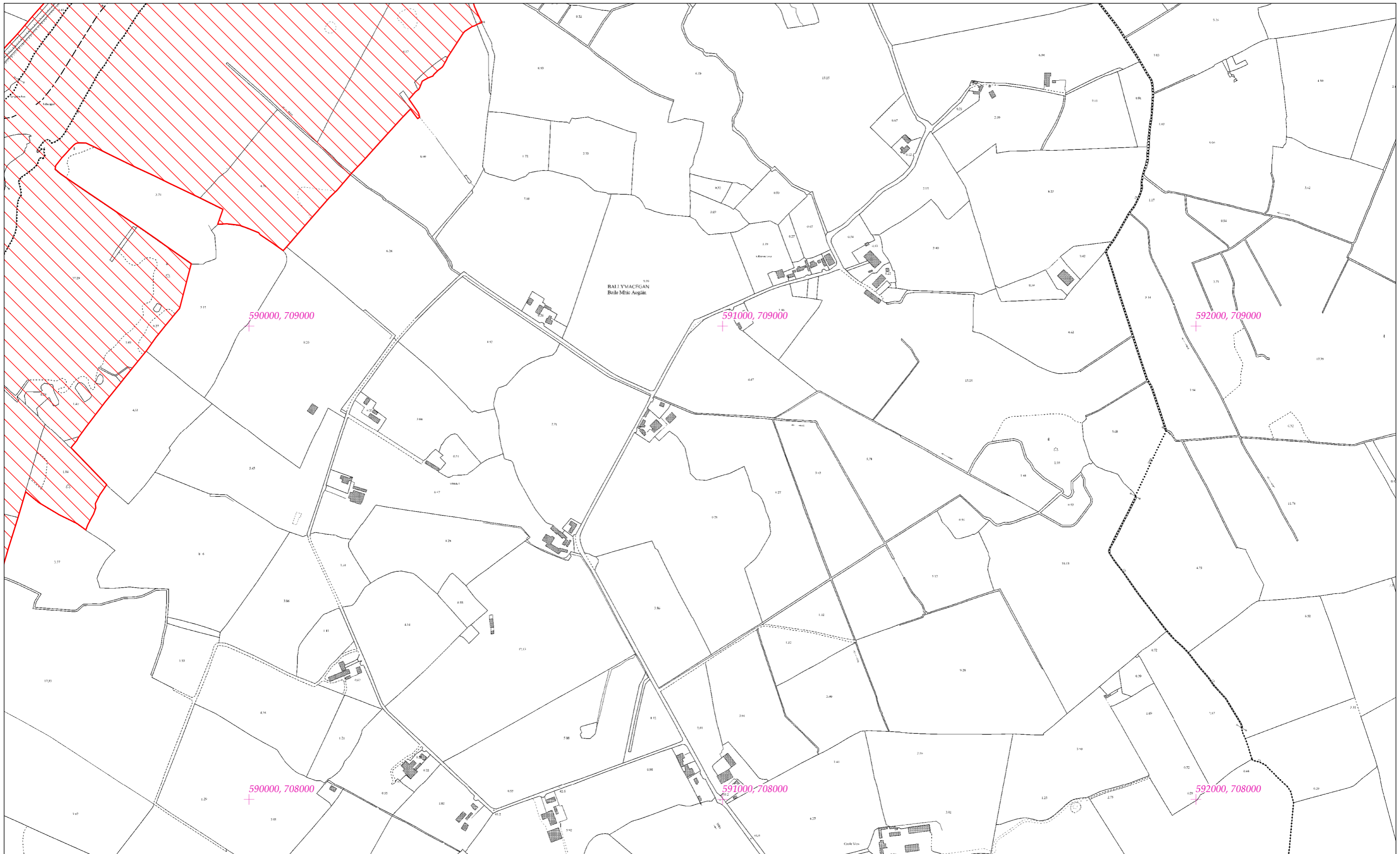
Suirbhéireacht Ordanáis Éireann Ceadúnas Uimhir OSI-NMA-014 © OSI / Rialtas na hÉireann
Ordnance Survey Ireland Licence No. OSI-NMA-014 © Ordnance Survey Ireland / Government of Ireland
Córas Comhordanáidí: Trasteilgean Mercator na hÉireann / Co-ordinate System: Irish Transverse Mercator

LCS Chalaí na Sionainne
River Shannon Callows SAC
1:5000 O.S. TILE3697c 57 of 64



SITE CODE
000216

Leagan / Version: 3.03
Arna chló an / Printed on: 26/07/2021



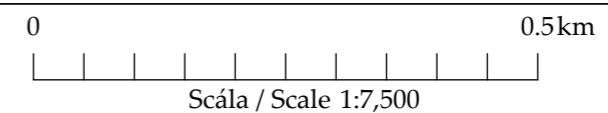
Rialachán 4(1)(b) / Regulation 4(1)(b)

Leathanach 58 de 64 (Co. na Gaillimhe, Co. Uíbh Fhailí, Co. Ros Comáin,
Page 58 of 64 Co. Thiobraid Árann agus Co. na hIarmhí)
(Co. Galway, Co. Offaly, Co. Roscommon,
Co. Tipperary and Co. Westmeath)

**LIMISTÉAR FAOI CHAOMHNÚ SPEISIALTA
SPECIAL AREA OF CONSERVATION**

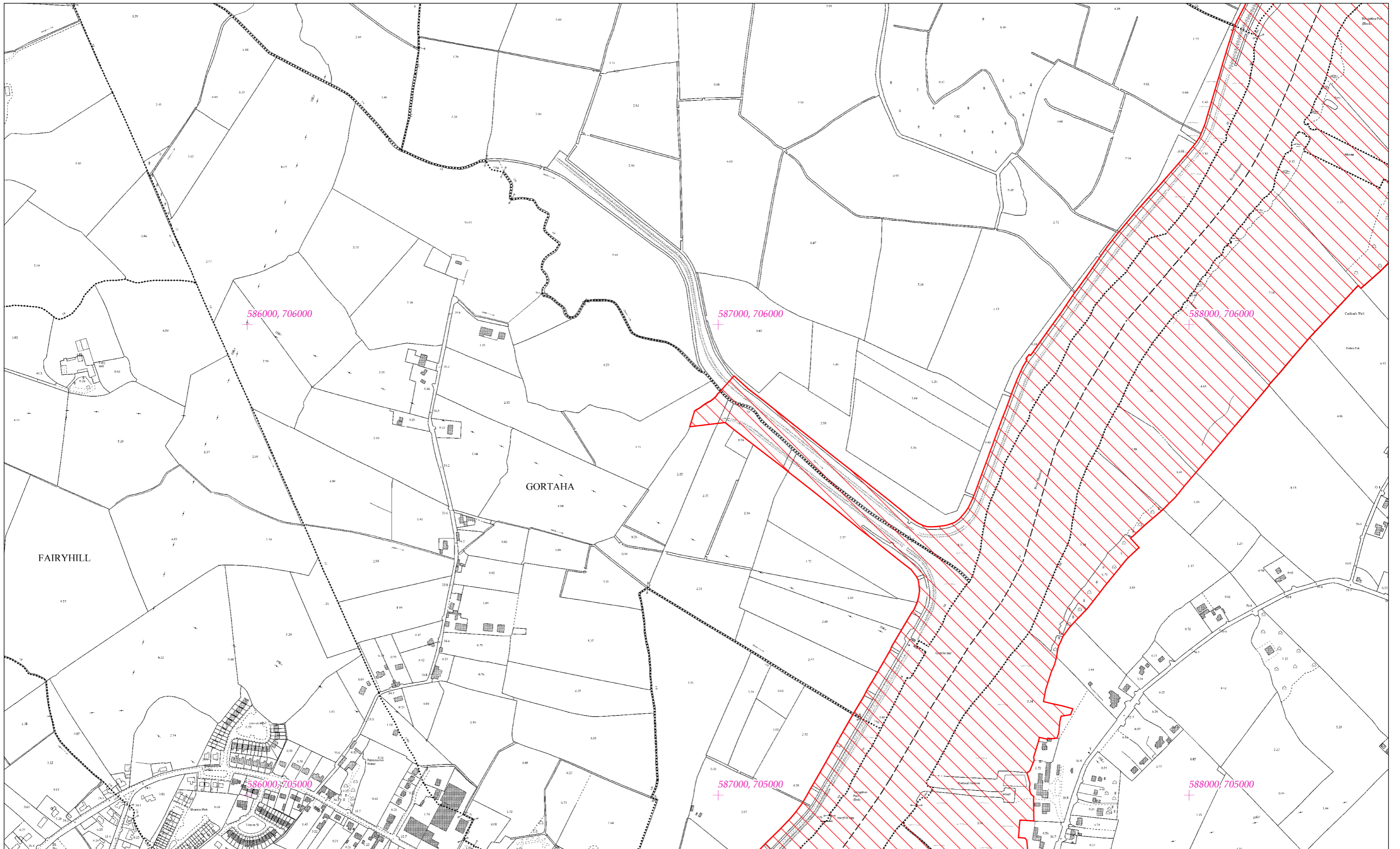
Suirbhéireacht Ordanáis Éireann Ceadúnas Uimhir OSI-NMA-014 © OSI / Rialtas na hÉireann
Ordnance Survey Ireland Licence No. OSI-NMA-014 © Ordnance Survey Ireland / Government of Ireland
Córas Comhordanáidí: Trasteilgean Mercator na hÉireann / Co-ordinate System: Irish Transverse Mercator

LCS Chalaí na Sionainne
River Shannon Callows SAC
1:5000 O.S. TILE3697d 58 of 64



**SITE CODE
000216**

Leagan / Version: 3.03
Arna chló an / Printed on: 26/07/2021



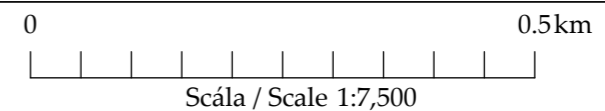
Rialachán 4(1)(b) / Regulation 4(1)(b)

Leathanach 59 de 64
Page 59 of 64
(Co. na Gaillimhe, Co. Uíbh Fhailí, Co. Ros Comáin,
Co. Thiobraid Árann agus Co. na hIarmhí)
(Co. Galway, Co. Offaly, Co. Roscommon,
Co. Tipperary and Co. Westmeath)

**LIMISTÉAR FAOI CHAOMHNÚ SPEISIALTA
SPECIAL AREA OF CONSERVATION**

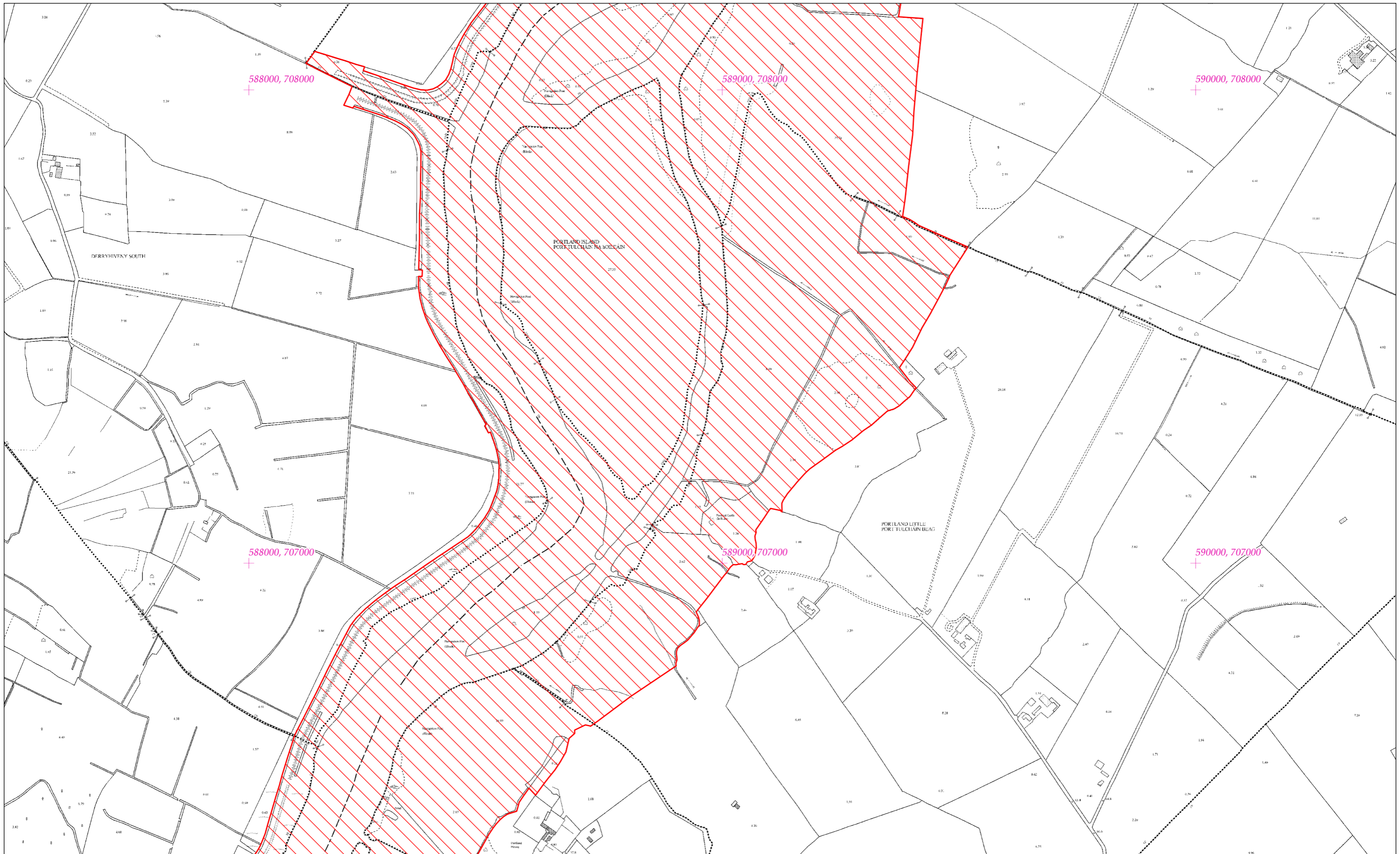
Suirbhéireacht Ordanáis Éireann Ceadúnas Uimhir OSI-NMA-014 © OSI / Rialtas na hÉireann
Ordnance Survey Ireland Licence No. OSI-NMA-014 © Ordnance Survey Ireland / Government of Ireland
Córas Comhordanáidí: Trasteilgean Mercator na hÉireann / Co-ordinate System: Irish Transverse Mercator

LCS Chalaí na Sionainne
River Shannon Callows SAC
1:5000 O.S. TILE 3754d 59 of 64



**SITE CODE
000216**

Leagan / Version: 3.03
Arna chló an / Printed on: 26/07/2021



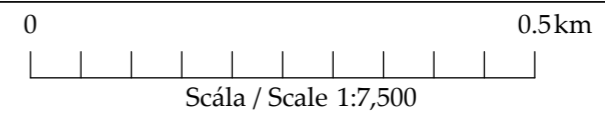
Rialachán 4(1)(b) / Regulation 4(1)(b)

Leathanach 60 de 64 (Co. na Gaillimhe, Co. Uíbh Fhailí, Co. Ros Comáin, Co. Thiobraid Árann agus Co. na hIarmhí)
 Page 60 of 64 (Co. Galway, Co. Offaly, Co. Roscommon, Co. Tipperary and Co. Westmeath)

**LIMISTÉAR FAOI CHAOMHNÚ SPEISIALTA
 SPECIAL AREA OF CONSERVATION**

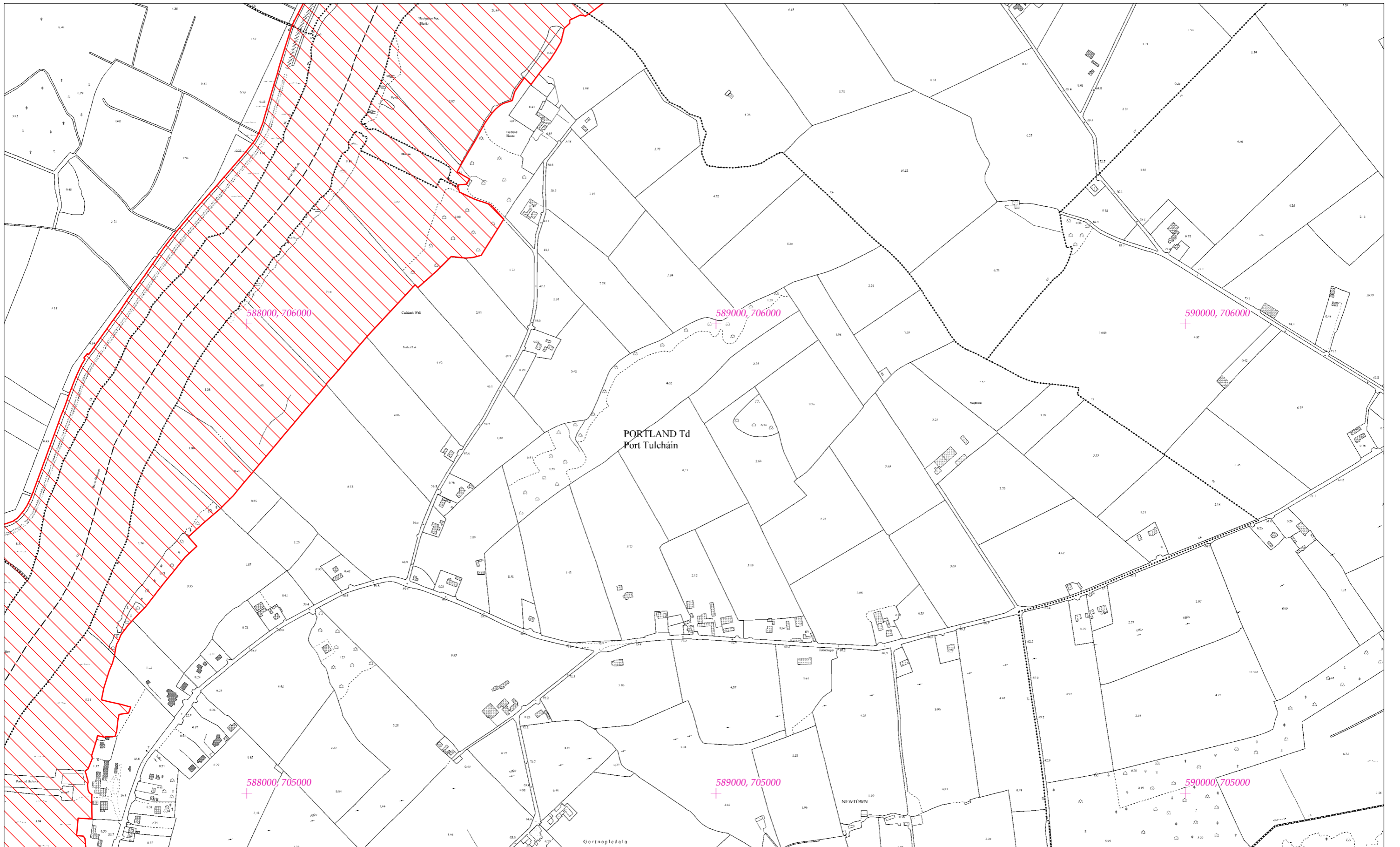
Suirbhéireacht Ordnáis Éireann Ceadúnas Uimhir OSI-NMA-014 © OSI / Rialtas na hÉireann
 Ordnance Survey Ireland Licence No. OSI-NMA-014 © Ordnance Survey Ireland / Government of Ireland
 Córas Comhordanáidí: Trasteilgean Mercator na hÉireann / Co-ordinate System: Irish Transverse Mercator

LCS Chalaí na Sionainne
 River Shannon Callows SAC
 1:5000 O.S. TILE 3755a 60 of 64



**SITE CODE
 000216**

Leagan / Version: 3.03
 Arna chló an / Printed on: 26/07/2021



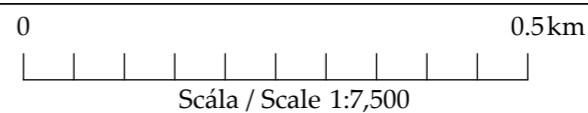
Rialachán 4(1)(b) / Regulation 4(1)(b)

Leathanach 61 de 64 (Co. na Gaillimhe, Co. Uíbh Fhailí, Co. Ros Comáin, Co. Thiobraid Árann agus Co. na hIarmhí)
 Page 61 of 64 (Co. Galway, Co. Offaly, Co. Roscommon, Co. Tipperary and Co. Westmeath)

**LIMISTÉAR FAOI CHAOMHNÚ SPEISIALTA
 SPECIAL AREA OF CONSERVATION**

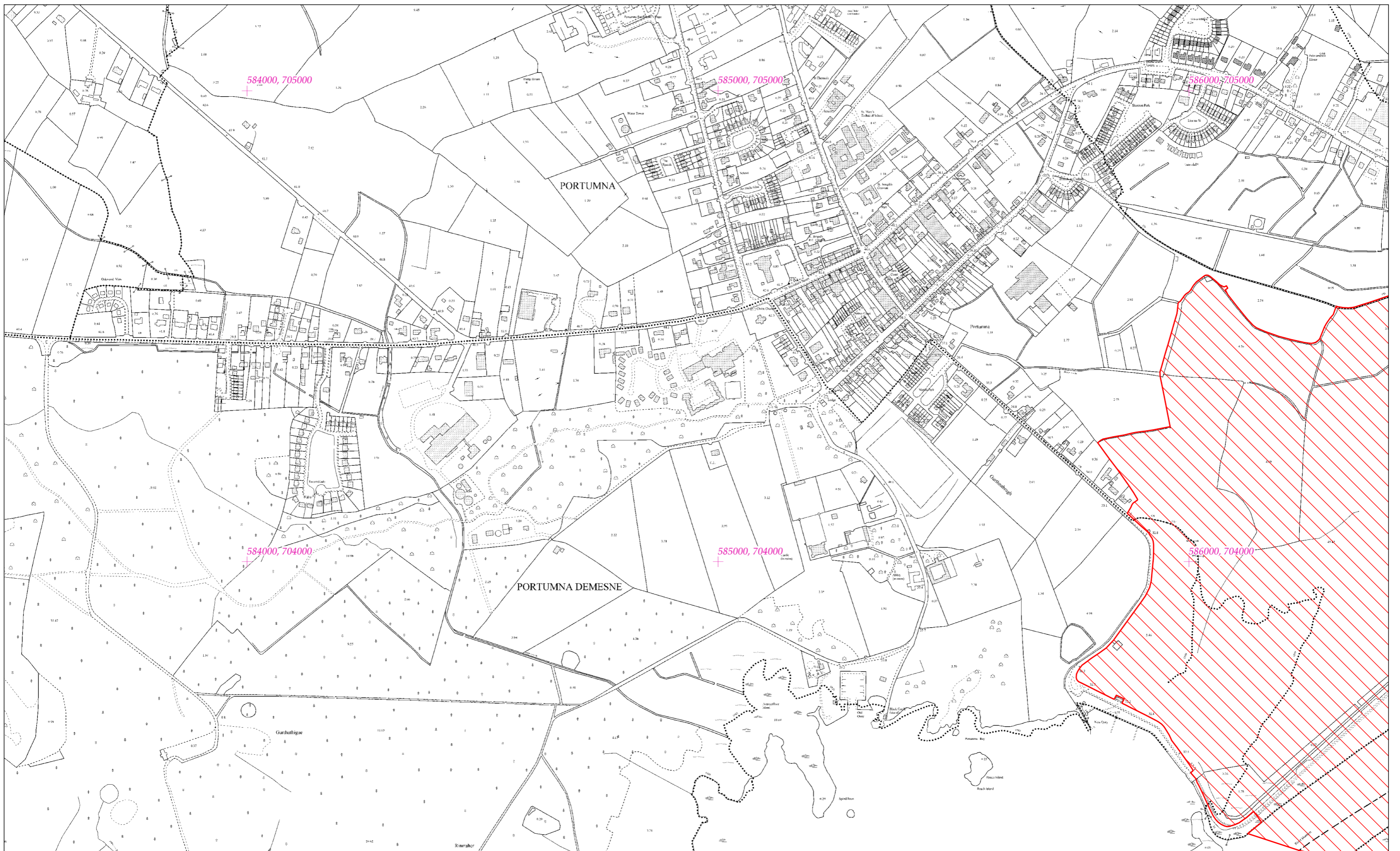
Suirbhéireacht Ordanáis Éireann Ceadúnas Uimhir OSI-NMA-014 © OSI / Rialtas na hÉireann
 Ordnance Survey Ireland Licence No. OSI-NMA-014 © Ordnance Survey Ireland / Government of Ireland
 Córas Comhordanáidí: Trasteilgean Mercator na hÉireann / Co-ordinate System: Irish Transverse Mercator

LCS Chalaí na Sionainne
 River Shannon Callows SAC
 1:5000 O.S. TILE 3755c 61 of 64



**SITE CODE
 000216**

Leagan / Version: 3.03
 Arna chló an / Printed on: 26/07/2021



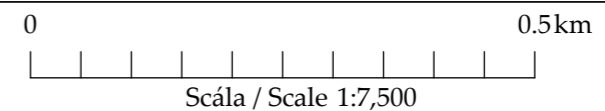
Rialachán 4(1)(b) / Regulation 4(1)(b)

Leathanach 62 de 64 (Co. na Gaillimhe, Co. Uíbh Fhailí, Co. Ros Comáin,
Page 62 of 64 Co. Thiobraid Árann agus Co. na hIarmhí)
(Co. Galway, Co. Offaly, Co. Roscommon,
Co. Tipperary and Co. Westmeath)

**LIMISTÉAR FAOI CHAOMHNÚ SPEISIALTA
SPECIAL AREA OF CONSERVATION**

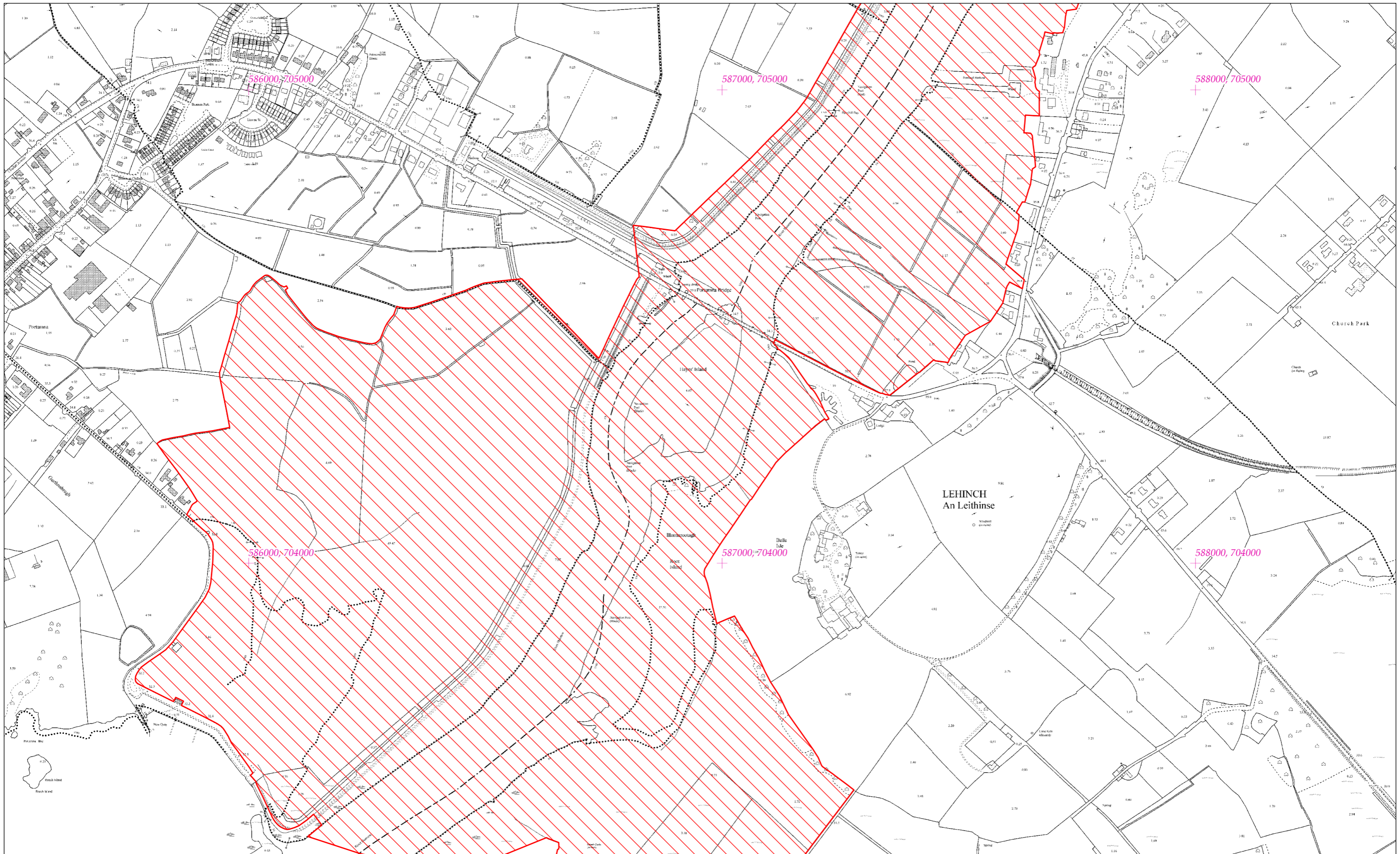
Suirbhéireacht Ordanáis Éireann Ceadúnas Uimhir OSI-NMA-014 © OSI / Rialtas na hÉireann
Ordnance Survey Ireland Licence No. OSI-NMA-014 © Ordnance Survey Ireland / Government of Ireland
Córas Comhordanáidí: Trasteilgean Mercator na hÉireann / Co-ordinate System: Irish Transverse Mercator

LCS Chalaí na Sionainne
River Shannon Callows SAC
1:5000 O.S. TILE3812a 62 of 64



**SITE CODE
000216**

Leagan / Version: 3.03
Arna chló an / Printed on: 26/07/2021



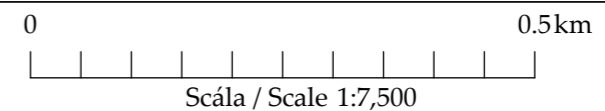
Rialachán 4(1)(b) / Regulation 4(1)(b)

Leathanach 63 de 64
Page 63 of 64
(Co. na Gaillimhe, Co. Uíbh Fhailí, Co. Ros Comáin,
Co. Thiobraid Árann agus Co. na hIarmhí)
(Co. Galway, Co. Offaly, Co. Roscommon,
Co. Tipperary and Co. Westmeath)

**LIMISTÉAR FAOI CHAOMHNÚ SPEISIALTA
SPECIAL AREA OF CONSERVATION**

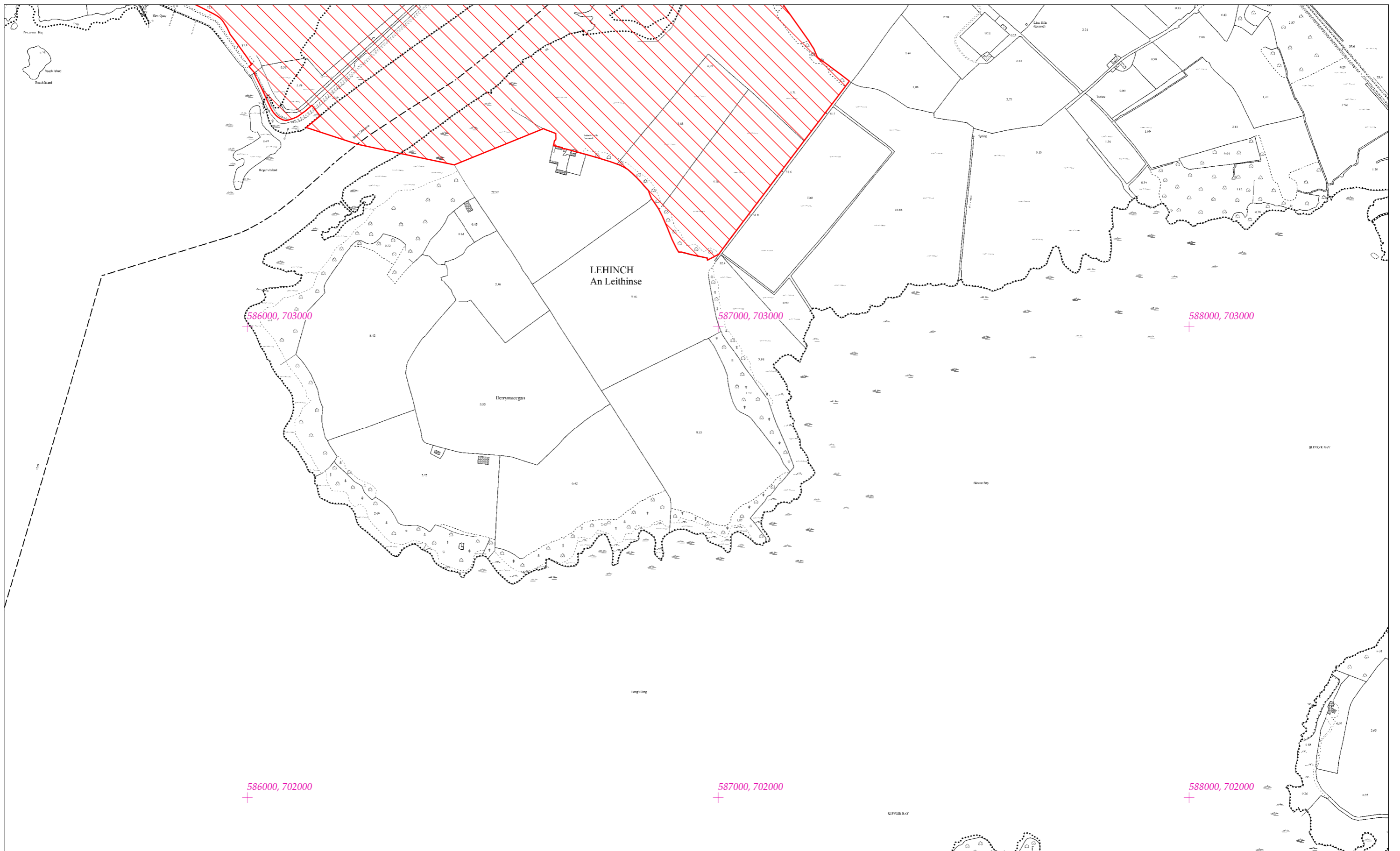
Suirbhéireacht Ordanáis Éireann Ceadúnas Uimhir OSI-NMA-014 © OSI / Rialtas na hÉireann
Ordnance Survey Ireland Licence No. OSI-NMA-014 © Ordnance Survey Ireland / Government of Ireland
Córas Comhordanáidí: Trasteilgean Mercator na hÉireann / Co-ordinate System: Irish Transverse Mercator

LCS Chalaí na Sionainne
River Shannon Callows SAC
1:5000 O.S. TILE3812b 63 of 64



**SITE CODE
000216**

Leagan / Version: 3.03
Arna chló an / Printed on: 26/07/2021



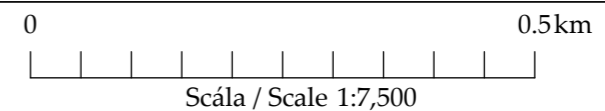
Rialachán 4(1)(b) / Regulation 4(1)(b)

Leathanach 64 de 64
Page 64 of 64
(Co. na Gaillimhe, Co. Uíbh Fhailí, Co. Ros Comáin,
Co. Thiobraid Árann agus Co. na hIarmhí)
(Co. Galway, Co. Offaly, Co. Roscommon,
Co. Tipperary and Co. Westmeath)

**LIMISTÉAR FAOI CHAOMHNÚ SPEISIALTA
SPECIAL AREA OF CONSERVATION**

Suirbhéireacht Ordanáis Éireann Ceadúnas Uimhir OSI-NMA-014 © OSI / Rialtas na hÉireann
Ordnance Survey Ireland Licence No. OSI-NMA-014 © Ordnance Survey Ireland / Government of Ireland
Córas Comhordanáidí: Trasteilgean Mercator na hÉireann / Co-ordinate System: Irish Transverse Mercator

LCS Chalaí na Sionainne
River Shannon Callows SAC
1:5000 O.S. TILE3812d 64 of 64



**SITE CODE
000216**

Leagan / Version: 3.03
Arna chló an / Printed on: 26/07/2021