

ARCHAEOLOGICAL
SERVICES
DURHAM UNIVERSITY

for

mouchel 

on behalf of

ROADS  Service

A5 WTC
Western Transport Corridor

Section 2
A5 Western Transport Corridor
Northern Ireland

geophysical survey

report 2746, volume II
January 2012

Contents

1.	Summary	1
2.	Project background	2
3.	Historical and archaeological background	3
4.	Landuse, topography and geology	7
5.	Geophysical survey	9
6.	Interpretation Section 2	11
7.	Conclusions	14
8.	Sources	15
Appendix: Specification for Geophysical Survey		16

Figure lists: Volume II, Section 2

1. by figure number; figures arranged south to north

Figure 1:	Site location
Figure 2:	Geophysical survey overview
Figure 3:	Areas 1-4 geophysical survey and interpretations
Figure 4:	Areas 5 & 6 geophysical survey and interpretations
Figure 5:	No surveyed areas
Figure 6:	Areas 7-11 geophysical survey and interpretations
Figure 7:	Areas 12-16 geophysical survey and interpretations
Figure 8:	Areas 54, 56 & 149 geophysical survey and interpretations
Figure 9:	Areas 18, 25, 26, 52, 53 & 55 geophysical survey and interpretations
Figure 10:	Areas 17 & 19 geophysical survey and interpretations
Figure 11:	Area 150 geophysical survey and interpretations
Figure 12:	Areas 44, 45, 57 & 58 geophysical survey
Figure 13:	Areas 44, 45, 57 & 58 geophysical interpretations
Figure 14:	Areas 44, 45, 57 & 58 archaeological interpretations
Figure 15:	Areas 59 & 60 geophysical survey and interpretations
Figure 16:	Areas 20-22 & 28 geophysical survey and interpretations
Figure 17:	Areas 23, 24, 27 & 30 geophysical survey and interpretations
Figure 18:	Areas 31, 32, 50 & 51 geophysical survey and interpretations
Figure 19:	Areas 36-43 geophysical survey and interpretations
Figure 20:	Areas 33-35 & 115 geophysical survey and interpretations
Figure 21:	Areas 101-104, 113 & 114 geophysical survey and interpretations
Figure 22:	Areas 100 & 106-111 geophysical survey and interpretations
Figure 23:	Areas 105, 112 & 116 geophysical survey and interpretations
Figure 24:	Areas 117-119 geophysical survey and interpretations
Figure 25:	Area 120 geophysical survey and interpretations
Figure 26:	Areas 61, 140 & 141 geophysical survey and interpretations
Figure 27:	Areas 62-64 & 121 geophysical survey and interpretations
Figure 28:	Areas 65, 66 & 122-124 geophysical survey and interpretations
Figure 29:	Areas 125-128 geophysical survey and interpretations
Figure 30:	Areas 67, 68, 130 & 131 geophysical survey and interpretations
Figure 31:	Areas 129, 148 & 151 geophysical survey and interpretations
Figure 32:	Areas 133 & 134 geophysical survey and interpretations
Figure 33:	Areas 46 & 132 geophysical survey and interpretations
Figure 34:	Areas 142-144 geophysical survey and interpretations
Figure 35:	No surveyed areas
Figure 36:	Areas 135-138 geophysical survey and interpretations

- Figure 37: Areas 75-77 geophysical survey and interpretations
 Figure 38: Areas 78 & 145-147 geophysical survey and interpretations
 Figure 39: Area 139 geophysical survey and interpretations
 Figure 40: Areas 69-74 geophysical survey and interpretations
 Figure 41: Areas 79-81 geophysical survey and interpretations
 Figure 42: Area 82 geophysical survey and interpretations

2. by area number

Area 1	Figure 3	Area 43	Figure 19
Area 2	Figure 3	Area 44	Figures 12-14
Area 3	Figure 3	Area 45	Figures 12-14
Area 4	Figure 3	Area 46	Figure 33
Area 5	Figure 4	Area 50	Figure 18
Area 6	Figure 4	Area 51	Figure 18
Area 7	Figure 6	Area 52	Figure 9
Area 8	Figure 6	Area 53	Figure 9
Area 9	Figure 6	Area 54	Figure 8
Area 10	Figure 6	Area 55	Figure 9
Area 11	Figure 6	Area 56	Figure 8
Area 12	Figure 7	Area 57	Figures 12-14
Area 13	Figure 7	Area 58	Figures 12-14
Area 14	Figure 7	Area 59	Figure 15
Area 15	Figure 7	Area 60	Figure 15
Area 16	Figure 7	Area 61	Figure 26
Area 17	Figure 10	Area 62	Figure 27
Area 18	Figure 9	Area 63	Figure 27
Area 19	Figure 10	Area 64	Figure 27
Area 20	Figure 16	Area 65	Figure 28
Area 21	Figure 16	Area 66	Figure 28
Area 22	Figure 16	Area 67	Figure 30
Area 23	Figure 17	Area 68	Figure 30
Area 24	Figure 17	Area 69	Figure 40
Area 25	Figure 9	Area 70	Figure 40
Area 26	Figure 9	Area 71	Figure 40
Area 27	Figure 17	Area 72	Figure 40
Area 28	Figure 16	Area 73	Figure 40
Area 29	Figure 17	Area 74	Figure 40
Area 30	Figure 17	Area 75	Figure 37
Area 31	Figure 18	Area 76	Figure 37
Area 32	Figure 18	Area 77	Figure 37
Area 33	Figure 20	Area 78	Figure 38
Area 34	Figure 20	Area 79	Figure 41
Area 35	Figure 20	Area 80	Figure 41
Area 36	Figure 19	Area 81	Figure 41
Area 37	Figure 19	Area 82	Figure 42
Area 38	Figure 19	Area 100	Figure 22
Area 39	Figure 19	Area 101	Figure 21
Area 40	Figure 19	Area 102	Figure 21
Area 41	Figure 19	Area 103	Figure 21
Area 42	Figure 19	Area 104	Figure 21

Area 105	Figure 23	Area 129	Figure 31
Area 106	Figure 22	Area 130	Figure 30
Area 107	Figure 22	Area 131	Figure 30
Area 108	Figure 22	Area 132	Figure 33
Area 109	Figure 22	Area 133	Figure 32
Area 110	Figure 22	Area 134	Figure 32
Area 111	Figure 22	Area 135	Figure 36
Area 112	Figure 23	Area 136	Figure 36
Area 113	Figure 21	Area 137	Figure 36
Area 114	Figure 21	Area 138	Figure 36
Area 115	Figure 20	Area 139	Figure 39
Area 116	Figure 23	Area 140	Figure 26
Area 117	Figure 24	Area 141	Figure 26
Area 118	Figure 24	Area 142	Figure 34
Area 119	Figure 24	Area 143	Figure 34
Area 120	Figure 25	Area 144	Figure 34
Area 121	Figure 27	Area 145	Figure 38
Area 122	Figure 28	Area 146	Figure 38
Area 123	Figure 28	Area 147	Figure 38
Area 124	Figure 28	Area 148	Figure 31
Area 125	Figure 29	Area 149	Figure 8
Area 126	Figure 29	Area 150	Figure 11
Area 127	Figure 29	Area 151	Figure 31
Area 128	Figure 29		

1. Summary

The project

- 1.1 This report presents the results of a geophysical survey conducted in advance of the proposed upgrade of the A5 Western Transport Corridor in Northern Ireland. The preferred route measured approximately 75km and was divided into three sections. The works comprised 354 geomagnetic surveys, totalling approximately 167ha.
- 1.2 This report volume concerns the geophysical survey of Section 2, being the central part of the scheme.
- 1.3 The works were commissioned by the Department for Regional Development, Roads Service (Western Division), and conducted by Archaeological Services Durham University, with Mouchel as cultural heritage consultants.

Results

- 1.4 131 surveys were undertaken along Section 2 of the preferred route, achieving coverage of approximately 67% of the length of the route in this section. The total area of surveys conducted for this section is approximately 68ha.
- 1.5 Many anomalies have been detected, reflecting several different types of feature, and these have been variously interpreted as being either geological or geomorphological in origin (for example igneous dykes), possibly archaeological (typically ditch features) or more recent (such as former field boundaries and land drains).
- 1.6 Of those which have been identified as being of potential archaeological interest, the majority are very weak. At a few locations, several features of potential archaeological interest were detected in close proximity.
- 1.7 Surveys of the two potential Archaeological Areas in this section have detected many anomalies. Some of these are tentatively identified as being of archaeological origin but none is certain and some may reflect land drains rather than archaeological remains.

2. Project background

Introduction

- 2.1 The Department for Regional Development, Roads Service, proposed a major road improvement scheme, the A5 Western Transport Corridor (WTC) dual carriageway between Londonderry and (originally) Aghnacloy in the counties of Londonderry and Tyrone, Northern Ireland. A programme of archaeological geophysical survey was agreed with the Northern Ireland Environment Agency (NIEA), designed to investigate the potential impact of the scheme on recorded and unrecorded archaeological remains, and to assist in the development of a suitable programme to mitigate the effect of the scheme on those remains.

Location

- 2.2 The preferred route corridor extends over a large area of the western fringes of Northern Ireland (Figure 1). At the time of the geophysical survey, the scheme involved offline dualling extending for approximately 75km from the outskirts of Derry at New Buildings (Irish Grid ref: C 4135 1322), via Strabane and Omagh, to Ballygawley Water in the south (Irish Grid ref: H 6192 5578), approximately 9.5km short of Aghnacloy. The route was divided into three sections as follows:
- Section 1 (21.2km) Ballygawley Water to Doogary
 - Section 2 (31.0km) Doogary to Sion Mills
 - Section 3 (22.8km) Sion Mills to New Buildings
- 2.3 This report volume concerns the geophysical survey of Section 2, being the central part of the scheme (Figure 2).
- 2.4 A total of 131 separate areas have been surveyed along the preferred route in this section, achieving coverage of approximately 67% of the route in this section. Several factors prevented survey along the entire route, the most significant of which was access to land not being granted. Other factors, in decreasing significance, included: exclusion from access schedule, livestock issues, scrubland, too boggy, crops, quarries, woodland and built/disturbed ground.

Objective

- 2.5 The principal aim of the survey was to assess the nature and extent of any sub-surface features of potential archaeological significance, so that an informed decision may be made regarding the nature and scope of any further scheme of archaeological works that may be required in relation to the development.

Specification

- 2.6 The survey was undertaken in accordance with a 'Specification for Geophysical Survey' (except as stated below, and with subsequent agreed variations) prepared by Mouchel on behalf of DRD Roads Service (presented as an Appendix to this report), and with accepted standards and guidance (see para 5.1).
- 2.7 The original Specification required two phases of survey, the first to cover 34 known/potential archaeological sites and the second to survey a continuous strip of 20m width centred on the road centreline along the remainder of the route where practicable and possible. Significant variation to the Specification prior to the start of fieldwork led to the following approach being employed:

- survey of the entire route in one phase, with regular review
- survey of a continuous strip of 30m width centred on the road centreline along the whole route where permitted and practicable
- survey of larger areas at five known/potential archaeological sites and one proposed large junction
- surveys were extended by agreement where potentially significant features were identified
- a number of very small areas (in the order of one 30m survey grid each) have been omitted from the survey by agreement with Mouchel, for example, where the proposed route clips field corners

Dates

- 2.8 A project start-up meeting was held with Mouchel and DRD Roads Service on 13th September 2011. The geophysical survey was undertaken between 14th September and 7th December 2011. This report was prepared for January 2012.

Personnel

- 2.9 Fieldwork was conducted by Annie Anderson, Matthew Claydon, Jonathan Dye (Supervisor), Duncan Hale (Project Manager), Catrin Jenkins, Tony Liddell, Paul Murtagh, Helen Noakes, Andy Platell, Natalie Swann (Supervisor) and Richie Willis (Supervisor). Geophysical data processing was undertaken by Duncan Hale, Natalie Swann and Richie Willis. This report has been prepared by Duncan Hale, Natalie Swann and Richie Willis with illustrations by David Graham and Janine Watson.

Archive

- 2.10 The site code is **A5WTC11**, for **A5 Western Transport Corridor 2011**. The survey archive will be supplied on CD to the client for deposition with the project archive in due course.

3. Historical and archaeological background

- 3.1 The summary information below is taken from the 'Specification' prepared by Mouchel on behalf of DRD Roads Service (presented as an Appendix to this report), presented with only minor amendments.
- 3.2 The following section gives an overview of the known archaeology of the Preferred Route Corridor which has been collated through desk-based assessment. This description should be read with reference to Appendix A of the Specification, Figures A1-A6, as the reference numbers in brackets are indicated on those figures. The reference numbers in brackets relate to the Cultural Heritage Gazetteer for the scheme which is included as Appendix B to the Specification. [The Gazetteer is included with the digital version of this report but has been omitted from the printed version as it is extensive and is otherwise available.]

Section 1

- 3.3 There is no known evidence for early settlement within the preferred route in Section 1. The earliest evidence for occupation of this study area is from the medieval period. There is however, one prehistoric site within the study area, a standing stone (ref 385) whose exact function is unknown.

- 3.4 There is one site (ref 373) which was identified on aerial photographs (APs) in the 1960s as a possible enclosure, which may date to the early medieval period or earlier. However, the exact date of this site is unknown.
- 3.5 In the townland of Rosnagalliagh, which means ‘the wood of the nuns’, is the site of a late medieval nunnery; this site was recorded in the Ordnance Survey (OS) Memoirs as a convent (site 375) with a church and graveyard, although at the time no trace of the convent was visible. Lewis (1837) noted that this nunnery was founded by Ailid O’Dermot in 879. There was reputed to have been a residential building for the nuns to the west of the church; the site was surrounded by a graveyard of three acres. The graveyard has been subject to cultivation since the 1830s.
- 3.6 Also close by are two further sites, a possible abbey and holy well, both of which are on the east side of the current A5 and outside the study area.
- 3.7 From the post-medieval period there are a number of sites within this section of the study area. There are two quarries recorded on the Industrial Heritage Record, firstly a slate quarry (ref 22) and a second unspecified quarry (ref 168). Also from this period is a Flax Mill (ref 1), a Brickfield (ref 147), two laneways (ref 900, 915), a railway embankment (923) and the former site of a bridge (ref 151). The railway embankment originally formed part of the Great Northern Railway (Ireland) which extended from Omagh to Derry in the 1850s.
- 3.8 A key site from this time period and within the study area is Strabane Canal (ref 725). The canal was constructed between 1791 and 1796 by the Marquis of Abercorn at a total cost of £11,858. It extended from the town of Strabane for a distance of just over four miles to a junction with the Foyle, on the extreme northern edge of the Parish of Leckpatrick. The canal had a total length of 4 miles and 6 chains. There were two large locks in the lower reaches. The canal was designed to take ocean-going schooners of some 300 ton burden. The Marquis hoped to stimulate the industrial and commercial life of the town of Strabane and its environs. The railway opened in 1861 which affected traffic on the canal. Towards the turn of the twentieth century the canal was in a bad state of repair with leaky locks and banks. From 1944 onwards efforts were made to have the canal abandoned and eventually in December 1962, after much negotiation, the section from the basin at Strabane to the site of the former swing bridge in the townland of Dysert was officially closed. Technically the rest of the canal remains open (McCutcheon 1965).
- 3.9 There are also a number of sites of unknown date: two curving field boundaries (ref 572, 872), the remains of a possible enclosure (ref 926), a mound (ref 372) and linear banks (ref 820).
- 3.10 The earliest archaeological evidence from this section of the study area is from the Neolithic period or Bronze Age. There are two previously recorded megalithic tombs in the study area, both of which are close together: Wedge Tomb (ref 367), which is a single chamber tomb and is a Scheduled Monument; the second is Court Tomb (ref 368), which is also a Scheduled Monument, with three chambers to the tomb. Close to these two tombs is a further possible megalith. This was identified during the field survey process (ref 811); it appears to be a large cairn of stones located further

upslope than ref 367 and 368. The site is surrounded by mature trees and is overgrown. Also from this time period is a standing stone (ref 377). This standing stone has been removed from the landscape; it was recorded in PSAMNI (1940). A second possible standing stone was identified as part of the field survey process, however, this stone is not *in situ*.

- 3.11 Also possibly from the Bronze Age are two newly identified fulacht fiadh, seen as two distinct spreads of burnt material in the same field.

Section 2

- 3.12 Within Section 2 of the study area there are two early medieval sites, both of which are raths and both of which are Scheduled Monuments: a platform rath (ref 308) and a counterscarp rath (ref 378). The platform rath is located on top of a drumlin with a fine view to the north, but limited in other directions. The drumlin top has been scarped to produce an elongated mound. The counterscarp rath is located on a gentle north-facing slope with a stream nearby and superb views to the north and northwest. The site consists of a rath with a perimeter bank, ditch and counterscarp bank. The interior is flat, with dense blackthorn growth.

- 3.13 Harry Avery's Castle (ref 349) dates to the later medieval period; it was built in the fourteenth or fifteenth century and is one of the few native-built stone castles in Ireland. It is thought to be named after Harry Avery O'Neill; this castle is at the heart of the O'Neill territories, which did not come under English dominance until Sir Hugh O'Neill was defeated in the seventeenth century. The castle is built on an artificially scarped mound, which forms an elevated bailey surrounded by a curtain wall; at one end is a pair of massive gate-towers. Surrounding the castle is an area of high archaeological potential (ref 808); given the proximity of the proposed road to such a key castle it would be expected that further archaeological evidence would be uncovered in this area.

- 3.14 From the post-medieval period there are a number of sites associated with infrastructure: the site of a former crossing (ref 62), three laneways or trackways (ref 887, 811 and new) and the site of a former bridge (ref 74). There is also a post-medieval mill race (ref 437) associated with a mill outside the study area.

- 3.15 There are a number of sites of unknown date, but none of these sites can at present be classed as key constraints. Firstly there are two sites of field clearance (ref 557, 440), two unusual field boundaries that may indicate ancient origins but this is unlikely, and finally a house site (ref 505) of unknown date.

Section 3

- 3.16 The earliest known archaeological evidence within Section 3 is from the Bronze Age period, a possible newly identified fulacht fiadh or burnt mound (seen as a horseshoe-shaped mound). There are two large enclosures (ref 359, 263) within the study area; the date of both is unclear, it is possible that they date from the Iron Age or the early medieval period.

- 3.17 The vast majority of the evidence for Section 3 of the study area is from the early medieval period and the majority of this evidence is in the form of enclosures or

raths. There are ten raths or enclosures within the study area. These vary in size and condition.

- 3.18 Four of these enclosures no longer have visible remains, but most certainly would have traces beneath the topsoil. Ref 264 is now beneath farm buildings, while ref 333, 363 and 231 all have no traces on the surface.
- 3.19 A number of the raths or enclosures are well preserved. Ref 358 is on the summit of a drumlin with good views, it is however, slightly eroded by livestock and overgrown with gorse and hawthorn. Ref 415 is a newly recorded site, seen as a tree-lined enclosure surrounded by a possible ditch. Ref 236 is a large hilltop enclosure; it has a single bank and as it is located on a prominent hilltop it has a panoramic view. The final well-preserved enclosure is ref 239, which is located in an inter-drumlin hollow, making it unlikely to be a rath; this site is densely overgrown and oval in shape.
- 3.20 The last two remaining enclosures in this section of the study area are poorly preserved. Ref 230 is a rath that has been re-used as a tree ring. The final rath (ref 266) is only faintly visible, and is located in an area of improved land.
- 3.21 A further early medieval site is also located in this section, the church and graveyard site of Errigal Keerogue. This site Errigal Keerogue (ref 232) is a State Care Monument. The present site dates from the later medieval period and will be dealt with below. The original site is mentioned in the Annals in 810 & 839, indicating that a monastic site was founded here by Dachiarag or Ciaran (Kieran) prior to 810; this monastic site was replaced at a later date by a church and graveyard. The remains of the church visible today are that of the parish church which was destroyed in 1380. Within the associated graveyard is located a sandstone cross, the carving of which is incomplete; the central boss was in its early stages of development when work on it ceased. A sheela-na-gig (a grotesque female figure) which is in the Ulster Museum is thought to have come from this church, although it is also reported to have come from Ballygawley. This is an important multi-period site in the region.
- 3.22 There are two post-medieval sites associated with infrastructure which are within the study area. Firstly at the most southerly point in the scheme is the industrial heritage site of Moy Bridge (ref 17). This bridge formed part of the A5 in the past at the point where it crosses the border from Northern Ireland to the Republic of Ireland. The A5 at this point has however, been realigned and the bridge is no longer visible. Also within this section of the study area is the old Derry Road, which can be seen in certain areas of the study area as a faintly visible track in the agricultural land.
- 3.23 A further industrial heritage site is located in this section, a brick kiln (ref 110). This currently has no visible remains, but may have remains beneath the topsoil. The final two post-medieval sites are newly identified sites and their importance and exact nature is unclear. One is a laneway (ref 897) and the second is a house site (ref 424); both of these sites require further work to ascertain if they are of archaeological interest.

- 3.24 The final site in this section is of unknown date and it is also unclear if this site is of archaeological interest. It is the site of a field enclosure (ref 745).

4. Landuse, topography and geology

- 4.1 Landuse along the route typically comprises small enclosed pasture fields in the south, with occasional woodland or bog, tending to larger fields and more arable use in the north. The majority of areas were waterlogged during fieldwork.
- 4.2 The information below is taken from the 'Specification' prepared by Mouchel and included as an Appendix to this report, presented with only minor amendments.
- 4.3 The north of the area between New Buildings and Strabane is dominated by the broad U-shaped valley of the River Foyle, formed by the confluence of the Rivers Finn and Mourne, as it flows to the north, subsequently fed by several local drains and rivers that form their own smaller valley features such as the Burn Dennet and Deelee River. The level floodplains of the Foyle extend to the east and west to form drained and heavily modified landscapes that are in contrast to the surrounding hills that define the wider valley. These hills are typically between 100m and 200m OD and their summits form broadly rounded landforms that provide visual containment within the valley complex. Settlement occurs throughout the lower and mid slopes of these hills including those at Dundee, Ballymagorry and Magheramason, becoming increasingly sparse within the areas of the floodplain and to the upland areas associated with the hill summits. The main settlement of Strabane is located at the confluence of the Rivers Finn and Mourne and occupies a prominent location at the head of the Strule valley that extends to the south. The town itself is set at the foot of the slopes that rise to the east to form the local high point of Knockavoe; these slopes form a distinctive backdrop to the town and contribute towards the setting as well as forming a physical constraint to further development.
- 4.4 Extending south of Strabane the landscape of the Preferred Corridor is markedly different as a result of the increasingly narrow river valley that has carved through the extensive areas of boulder clay associated with the glacial formations that define the landforms of the western Sperrins.
- 4.5 The study area extends to include the eastern slopes of Bessy Bell, which forms a distinctive landmark as an outlying hill to the broader Sperrins range to the east. The landscape through the valley comprises the deeply incised river valley flanked either side by the hill slopes of the adjoining land masses. The upper reaches of the Strule valley form the western boundary of the Sperrin Area of Outstanding Natural Beauty (AONB) that extends on rising ground to the east. Land cover is generally more wooded, particularly in association with the river and the local watercourses and streams that drain the adjoining slopes. Fields are generally more irregular in shape and comprise areas of semi improved pasture and smaller areas of unenclosed moorland.
- 4.6 To the south of Mountjoy the valley form changes to a broader more open aspect with an increasingly meandering river course interlaced with areas of woodland, improved pasture and a more rolling landform as the northern edge of the drumlin fields that extend to the south are reached. This landscape has a much softer

appearance as a result of the more rolling landform and increased tree cover. This continues to form the landscape to the west and south of Omagh to form the fringes of the Drumragh River complex.

- 4.7 South of Omagh the landscape undergoes a subtle change as the elevation of the landscape gradually increases from approximately 70m OD to over 100m OD around Newtownsaville, on the dip slope to the broad sandstone ridgeline that extends across the landscape from the south-west to link the southern edge of the Sperrins to the north-east. The land cover remains predominantly pastoral with an increasing occurrence of raised bogs and plantations on local high ground. The landform is dominated by increasingly pronounced drumlin landforms that enclose views within the wider landscape before the rising landform of the ridgeline finally breaks the pattern to permit broad views of this distinctive landscape in locations such as Beltany Hill, Garvaghy Big Hill and Curr Mountain.
- 4.8 South of these outlying hills the ridgeline becomes increasingly defined and visually significant, reaching a maximum elevation of approx 210m OD; the ridgeline features a series of rounded hills and narrow enclosed valleys that interrupt the horizon when viewed from the south and along which the ridgeline forms a very clear and distinctive feature. The steeply sloping southern face of the ridgeline features areas of woodland, scrub and semi improved pasture, gradually giving way to improved pasture as the drumlin landforms resume.
- 4.9 South of the sandstone ridgeline the landscape is dominated by the increasingly distinctive drumlin landforms that continue to the border with the republic and beyond, gradually rising once more to form the foothills to Slieve Beagh to the south-west. This attractive landscape features numerous raths (refer to Cultural Heritage) that occur throughout the landscape and that form distinctive local landmarks. Between these hill forms are numerous local water courses, small raised bogs and numerous hedgerows with a strong sense of enclosure.
- 4.10 The solid geology of the area is structurally complex and is divided into two distinct provinces by the Omagh Thrust Fault: Precambrian rocks to the north and Devonian and Carboniferous rocks to the south of the fault. The Omagh Thrust Fault is a sub-horizontal thrust fault that passes through the study area immediately to the south of Omagh. The fault trends in a north-east to south-westerly direction. The younger Devonian and Carboniferous strata in the south are largely sandstone, mudstone and limestone. Large areas of Gortfinbar Conglomerate Formation strata are noted to outcrop in the southern part of the preferred corridor, as well as less extensive areas of Shanmullagh Formation, Maydown Limestone Formation and Ballyness Formation. To the north of the Omagh Thrust Fault the strata has been thrust southwards and over younger rocks beneath. The solid geology expected in the northern part of the study area includes metamorphosed sandstone, mudstone and schist, with significant amounts of limestone noted in the Strabane and the Newtown Stewart areas. To the east of Strabane, Dungiven Formation is shown to outcrop and in the area around Bready, Claudy Formation is shown to outcrop. Claragh Sandstone Formation is shown to outcrop in the area to the west of Omagh and to the south of Mountjoy.

- 4.11 Overlying much of the solid geology are variable depths of superficial deposits generally comprising glacial deposits, peat and alluvium. The majority of the engineering study area is underlain by glacial till, hummocky glacial & moraine, and glaciofluvial sand & gravel. Based on previous ground investigation information for the study area these deposits vary widely in their geotechnical properties and range from soft to very stiff clay to loose to dense sand and gravel. Pockets of peat are likely to be encountered throughout the length of the preferred corridor. However, more significant amounts of raised peat bog are noted in the floodplain area of the Fairy Water. Raised peat bog is also extensively recorded in the inter-drumlin areas. Blanket peat bogs are noted on the high ground, near to Newtownsaville and Garvaghy. The Rivers Foyle, Mourne and Strule are present within the preferred corridor and generally trend in a north to south direction. River alluvium associated with the River Foyle and Mourne and their tributaries is likely to be encountered between south of Bready to the north of Sion Mills. From the Seein Bridge area to Mountjoy, river alluvium associated with the River Strule and its tributaries is indicated as being present. An extensive area of river alluvium is shown in the area of Newtownstewart, at the confluence of the Rivers Strule and Owenkillev. In the southern part of the preferred corridor, from south of Ballygawley to Aughnacloy, there are many inter-drumlin streams and burns which have river alluvium deposits along the banks of these watercourses. Lake alluvium deposits are noted in the preferred corridor, in relatively small discrete areas. Of particular note are the following areas: approximately 2km south of Strabane, immediately south of Mountjoy and 1km to the south of Omagh.
- 4.12 There are several Palaeogene igneous dykes within the study area. The dykes are aligned broadly north-south in the northern part of the study area, Section 1, though they are recorded to the west of the preferred route. The dykes further south, in Sections 2 and 3, are generally aligned north-west/south-east; some of these almost certainly extend into the route corridor.

5. Geophysical survey Standards

- 5.1 The surveys and reporting were conducted in accordance with English Heritage guidelines, *Geophysical survey in archaeological field evaluation* (David, Linford & Linford 2008); the Institute for Archaeologists (IfA) *Standard and Guidance for archaeological geophysical survey* (2011); the IfA Technical Paper No.6, *The use of geophysical techniques in archaeological evaluations* (Gaffney, Gater & Ovenden 2002); and the Archaeology Data Service *Guide to Good Practice: Geophysical Data in Archaeology* (Schmidt & Ernenwein 2011).

Technique selection

- 5.2 Geophysical survey enables the relatively rapid and non-invasive identification of sub-surface features of potential archaeological significance and can involve a suite of complementary techniques such as magnetometry, earth electrical resistance, ground-penetrating radar, electromagnetic survey and topsoil magnetic susceptibility survey. Some techniques are more suitable than others in particular situations, depending on site-specific factors including the nature of likely targets; depth of likely targets; ground conditions; proximity of buildings, fences or services and the local geology and drift.

- 5.3 In this instance, it was considered likely that cut features such as ditches and pits might be present along the route, and that other types of feature such as trackways, wall foundations and fired structures (for example kilns and hearths) might also be present.
- 5.4 Given the anticipated depth of targets and the generally non-igneous geological environment of the study area a geomagnetic technique, fluxgate gradiometry, was considered appropriate for detecting the types of feature mentioned above. This technique involves the use of hand-held magnetometers to detect and record anomalies in the vertical component of the Earth's magnetic field caused by variations in soil magnetic susceptibility or permanent magnetisation; such anomalies can reflect archaeological features.

Field methods

- 5.5 A 30m grid was established across each survey area and tied-in to known, mapped Ordnance Survey points using a Leica GS15 global navigation satellite system (GNSS), with real time kinematic (RTK) correction typically providing accuracy of approximately 10mm. A total of 131 separate areas have been surveyed along the preferred route in Section 2.
- 5.6 Measurements of vertical geomagnetic field gradient were determined using Bartington Grad601-2 dual fluxgate gradiometers. A zig-zag traverse scheme was employed and data were logged in 30m grid units. The instrument sensitivity was nominally 0.03nT, the sample interval was 0.25m and the traverse interval was 1m, thus providing 3,600 sample measurements per 30m grid unit.
- 5.7 Data were downloaded on site into a laptop computer for initial processing and storage and subsequently transferred to a desktop computer for processing, interpretation and archiving.

Data processing

- 5.8 Geoplot v.3 software was used to process the geophysical data and to produce continuous tone greyscale images of the raw (minimally processed) data (Figures 3-42). The greyscale images and interpretations are presented in three volumes, one for each Section of the preferred route. In the greyscale images, positive magnetic anomalies are displayed as dark grey and negative magnetic anomalies as light grey. A palette bar relates the greyscale intensities to anomaly values in nanoTesla.
- 5.9 The following basic processing functions have been applied to each dataset:

<i>clip</i>	clips data to specified maximum or minimum values; to eliminate large noise spikes; also generally makes statistical calculations more realistic
<i>zero mean traverse</i>	sets the background mean of each traverse within a grid to zero; for removing striping effects in the traverse direction and removing grid edge discontinuities
<i>interpolate</i>	increases the number of data points in a survey to match sample and traverse intervals; in this instance the data have been interpolated to 0.25m x 0.25m intervals

6. Interpretation Section 2

Interpretation: anomaly types

- 6.1 Colour-coded geophysical interpretation plans are provided. Three types of geomagnetic anomaly have been distinguished in the data:

<i>positive magnetic</i>	regions of anomalously high or positive magnetic field gradient, which may be associated with high magnetic susceptibility soil-filled structures such as pits and ditches
<i>negative magnetic</i>	regions of anomalously low or negative magnetic field gradient, which may correspond to features of low magnetic susceptibility such as wall footings and other concentrations of sedimentary rock or voids
<i>dipolar magnetic</i>	paired positive-negative magnetic anomalies, which typically reflect ferrous or fired materials (including fences and service pipes) and/or fired structures such as kilns or hearths

Interpretation: features

- 6.2 Colour-coded archaeological interpretation plans are provided. Potential or known Archaeological Areas identified in the cultural heritage assessment for the scheme are discussed separately below.
- 6.3 Except where stated otherwise in the text below, positive magnetic anomalies are taken to reflect relatively high magnetic susceptibility materials, often sediments in cut archaeological features (such as ditches or pits) whose magnetic susceptibility has been enhanced by decomposed organic matter or by burning.
- 6.4 In this instance, positive magnetic anomalies have been detected in many of the survey areas. Whilst some of these are interpreted as probable soil-filled features of archaeological origin (see table below), others are very weak and diffuse and are unlikely to be anthropogenic; these may reflect natural local variation within the soils. For example, an irregular mottled pattern evident in some datasets may be associated with periodic waterlogging and gleying in those areas. These positive magnetic anomalies of probable natural origin have not been included in the interpretation plans.
- 6.5 Series of narrow parallel anomalies detected along the contours of some steeper areas almost certainly reflect soil-creep or livestock paths across the slopes (for example, in the north of Area 107; Figure 22), rather than archaeological features or former ploughing, though ploughing can give rise to similar anomalies (for example, Area 4; Figure 3). The presence of potato ridges in fields also produces a linear 'texture' in the data (for example, Area 46; Figure 33). Geomagnetic striations evident in some other fields, and interpreted as former ploughing, are probably associated with improving pasture rather than arable cultivation.
- 6.6 Several feature types have been identified in this section of the preferred route. These feature types and their probable occurrences in the individual survey areas are presented in the table below. In some cases, probable soil-filled features have been further interpreted as possible former field boundaries, based on their

apparent association with, or orientation to, known boundaries (for example, in Area 17; Figure 10).

Feature type	Area number
Soil-filled feature eg ditch	4, 8, 9, 17, 25, 28, 29, 31, 32, 34, 36, 37, 50, 51, 52, 53, 54, 59, 61, 62, 65, 66, 69, 80, 102, 103, 109, 113, 114, 118, 121, 127, 131, 133, 135, 140, 141, 149
Stone feature	139
Former field boundary	8, 17, 28, 32, 134
Former ploughing	24, 28, 29, 33, 37, 45, 51, 65, 75, 76, 109, 115, 116, 118, 128, 130, 131, 132, 143,
Land drains	19, 20, 21, 25, 26, 36, 38, 43, 44, 45, 50, 51, 54, 105, 150
Services	19, 41, 42, 69, 82, 125, 132, 137, 138, 150
Disturbed ground (magnetically noisy)	39, 44, 122, 148
Geological or geomorphological	7, 9, 10, 26 (?dyke), 28, 29, 30, 56, 68, 78, 79, 80, 82, 105, 106, 107, 112, 117, 120, 127, 129, 130, 133, 135, 139, 140, 146
Recent plough texture	4, 45, 46, 81, 82, 100, 134, 151

- 6.7 Land drains have been detected in several fields in this section of the route. A good example of fired clay drains is in Area 19 (Figure 10), which also includes an example of a service pipe.
- 6.8 Small, discrete dipolar magnetic anomalies have been detected in each survey area. These almost certainly reflect items of near-surface ferrous and/or fired debris, such as horseshoes and brick fragments, for example, and in most cases have little or no archaeological significance. A sample of these is shown on the geophysical interpretation plans, however, they have been omitted from the archaeological interpretation plans.
- 6.9 Some areas contained high concentrations of dipolar magnetic anomalies. In some cases these may be due to the presence of igneous rock fragments in the soil, derived from nearby dykes, however, the anomalies typically reflect ferrous and fired debris and when detected in high concentrations can indicate disturbed ground or areas of dumped materials.
- 6.10 Two relatively large areas were surveyed just north of Omagh in order to investigate the site of a proposed grade-separated junction. The surveys (Areas 44 & 45; Figures 12-14) were undertaken in the angle between the A5 Beltany Road and the Drumlegagh Road South. The remains of a former railway embankment are evident in the southern part of this area (Area 45), and the remains of a livestock tunnel at the north of the area indicate that the embankment did continue across the field. The former course of the embankment has been detected as a broad band of small dipolar magnetic anomalies, which indicate ferrous/fired debris. A broader spread of

similar anomalies has been detected to both sides of the former embankment. A linear feature on the west of Area 44 almost certainly reflects a drain. Many similar anomalies to the east in Area 45 reflect a more extensive system of land drains there. No features of likely archaeological significance have identified in these two areas.

- 6.11 Some of the potential archaeological features detected elsewhere are described below.
- 6.12 Two positive magnetic anomalies were detected in Area 149 (Figure 8), one weak and one strong. These could reflect the remains of soil-filled ditches and lie some 150m from the northern one of two known early medieval rath sites just west of Omagh.
- 6.13 Part of a possible circular ditched feature has been detected in an area of land drains just south of Killynure Road (Area 36; Figure 19). If a complete circle, this feature would measure just over 20m in diameter. Two possible ditches in the field to the south (Area 37) could define a double-ditched track heading towards the ring feature.
- 6.14 A possible small sub-rectangular ditched feature (Area 118; Figure 24) has been detected a little north of a chambered grave at Beltany Lodge.
- 6.15 A number of possible archaeological features have been detected approximately 1.5km further north along the preferred route, to either side of Castletown Road (Areas 141 & 61; figure 26). The anomalies are indicative of soil-filled features, possibly reflecting an area of archaeological activity here.
- 6.16 Part of a possible circular ditched feature has been detected in Area 133 (Figure 32), south-east of Milltown Road. The majority of anomalies in this area almost certainly reflect local geological variation, however, this semi-circular positive magnetic anomaly is relatively well-defined and could reflect a soil-filled ring-ditch of just over 20m in diameter.
- 6.17 One survey in this section was extended by the survey team (Area 139; Figure 39). A mound in the southern part of this field occupied slightly higher ground within a bend of a small tributary of the Mourne River. Since the mound was considered to be of potential archaeological interest, possibly even a rath, the survey area was extended to encompass the mound. An anomalous oval area has been identified in the survey, comprising a concentration of many small, strong anomalies. These anomalies could reflect a deliberate concentration of stone here, as opposed to the broad underlying geological variation. Small positive magnetic anomalies here could possibly reflect additional features within the mound.
- 6.18 A rectangular positive magnetic anomaly has been detected in Area 80 (Figure 41), just south of Bellspark Manor road, Sion Mills. The anomaly measures approximately 10m by 20m and could reflect a soil-filled ditch or trench.

Archaeological Areas

- 6.19 Additional survey, off the centreline of the preferred route, was required in the angle of the Aghnamoyle Road and the Botera Road just west of Omagh due to the former presence of a deerpark. The survey (Area 52; Figure 9) detected a number of weak anomalies which could reflect soil-filled features such as gullies or small ditches. The features are all relatively straight and narrow and do not appear to form any particular pattern or arrangement. They may not be associated with the deerpark, and could simply reflect land drains.
- 6.20 Another area of archaeological potential was identified to the south of Harry Avery's Castle (Areas 65 & 66; Figure 28), just south-west of Newtown Stewart. The castle was built in the 14th or 15th century and is one of the few native-built stone castles in Ireland. It is thought to be named after Harry Avery O'Neill and it was expected that further archaeological evidence might be uncovered in this area. The centreline of the preferred route follows a slight ridge through Area 65. The surveys detected many anomalies, some weak and diffuse which probably reflect localised variation in the soils, and other small intense anomalies probably reflecting ferrous/fired debris. Some possible features of archaeological origin have been tentatively identified, mostly in the southern area. It is very unlikely that any anomalies detected here reflect sites associated with, or pre-dating, the castle.

7. Conclusions

- 7.1 Approximately 167ha of geomagnetic survey were undertaken along the Preferred Route Corridor for the proposed A5 upgrade in Northern Ireland.
- 7.2 131 surveys were undertaken along Section 2 of the preferred route, achieving coverage of approximately 67% of the length of the route in this section. The total area of surveys conducted for this section is approximately 68ha.
- 7.3 Many anomalies have been detected, reflecting several different types of feature, and these have been variously interpreted as being either geological or geomorphological in origin (for example igneous dykes), possibly archaeological (typically ditch features) or more recent (such as former field boundaries and land drains).
- 7.4 Of those which have been identified as being of potential archaeological interest, the majority are very weak. At a few locations, several features of potential archaeological interest were detected in close proximity.
- 7.5 Surveys of the two potential Archaeological Areas in this section have detected many anomalies. Some of these are tentatively identified as being of archaeological origin but none is certain and some may reflect land drains rather than archaeological remains.

8. Sources

- David, A, Linford, N, & Linford, P, 2008 *Geophysical Survey in Archaeological Field Evaluation*. English Heritage
- Gaffney, C, Gater, J, & Ovenden, S, 2002 *The use of geophysical techniques in archaeological evaluations*. Technical Paper 6, Institute of Field Archaeologists
- IfA 2010 *Standard and Guidance for archaeological geophysical survey*. Institute for Archaeologists
- Schmidt, A, & Ernenwein, E, 2011 (draft) *Guide to Good Practice: Geophysical Data in Archaeology*. Archaeology Data Service

Appendix: Specification for Geophysical Survey

A5 Western Transport Corridor

Specification for Archaeological Geophysical Survey

Contents

1.0	Background Information	3
2.0	Technical specification for the field survey	10
3.0	Miscellaneous Provisions	15
	APPENDIX A – Figures A1 – A5	21
	APPENDIX B – Cultural Heritage Gazetteer	28
	APPENDIX C – Site Protocol	226

1.0 Background Information

1.1 The A5 Western Transport Corridor Scheme

- 1.1.1** The Department for Regional Development, Roads Service, is proposing a major road improvement scheme, the A5 Western Transport Corridor (WTC) dual carriageway between Londonderry and Aughnacloy. It is intended to carry out some archaeological survey work on the proposed scheme during the development of detailed design of the new dual carriageway, in advance of the publication of the Environmental Statement and draft statutory orders in Autumn 2010. These advance survey works on the scheme are in two main phases. Phase 1 includes reconnaissance magnetometer survey of areas identified as of archaeological potential, with results required to support the Environmental Statement; Phase 2 survey work will comprise reconnaissance survey of areas of unknown potential.
- 1.1.2** The A5 WTC scheme involves offline dualling extending for approximately 86km, commencing on the outskirts of Londonderry at New Buildings, via Strabane and Omagh, to Aughnacloy in the south.
- 1.1.3** The development of the A5 WTC Scheme is being managed by Roads Service (the Employer) and Mouchel are retained as engineering and environmental design consultants (the Consultant) to deliver the Environmental Statement and draft statutory orders.
- 1.1.4** A programme of archaeological geophysical surveys is proposed, designed to investigate further the potential impact of the Scheme on recorded and unrecorded Archaeological Remains, and to assist in the development of a suitable programme to mitigate the effect of the Scheme.

1.2 Topography

- 1.2.1** The Preferred Corridor extends over a large area of the western fringes of Northern Ireland.
- 1.2.2** The north of the area between New Buildings and Strabane is dominated by the broad U-shaped valley of the River Foyle formed by the confluence of the Rivers Finn and Mourne as it flows to the north, subsequently fed by several local drains and rivers that form their own smaller valley features such as the Burn Dennet and Deelee River. The level floodplains of the Foyle extend to the east and west to form drained and heavily modified landscapes that are in contrast to the surrounding hills that define the wider valley. These hills are typically between 100 and 200m AOD and their summits form broadly rounded landforms that provide visual containment within the valley complex. Settlement occurs throughout the lower and mid slopes of these hills including those at Ballymagorry and Magheramason, becoming increasingly sparse within the areas of the floodplain and to the upland areas associated with the hill summits. The main settlement of Strabane is located at the confluence of the Rivers Finn and Mourne and occupies a prominent location at the head of the Strule valley that's extends to the south. The town itself is set at the foot of the slopes that rise to the east to form the local high point of Knockavoe, these slopes form a

distinctive backdrop to the town and contribute towards the setting as well forming a physical constraint to further development.

- 1.2.3** Extending south of Strabane the landscape of the Preferred Corridor is markedly different as a result of the increasingly narrow river valley that has carved through the extensive areas of boulder clay associated with the glacial formations that define the landforms of the western Sperrins.
- 1.2.4** The study area extends to include the eastern slopes of Bessy Bell that forms a distinctive landmark as an outlying hill to the broader Sperrins range to the east. The landscape through the valley comprises the deeply incised river valley flanked either side by the hill slopes of the adjoining land masses. The upper reaches of the Strule valley forming the western boundary of the Sperrins Area of Outstanding Natural Beauty (AONB) that extends on rising ground to the east. Land cover is generally more wooded, particularly in association with the river and the local watercourses and streams that drain the adjoining slopes. Fields are generally more irregular in shape and comprise areas of semi improved pasture and smaller areas of unenclosed moorland.
- 1.2.5** To the south of Mountjoy the valley form changes to a broader more open aspect with an increasingly meandering river course interlaced with areas of woodland, improved pasture and a more rolling landform as the northern edge of the drumlin fields that extend to the south are reached. This landscape has a much softer appearance as a result of the more rolling landform and increased tree cover, this continues to form the landscape to the west and south of Omagh to form the fringes of the Drumragh River complex.
- 1.2.6** South of Omagh the landscape undergoes a subtle change as the elevation of the landscape gradually increases from approx 70m AOD to over 100m AOD around Newtonsaville, on the dip slope to the broad sandstone ridgeline that extends across the landscape from the south west to link the southern edge of the Sperrins to the north east. The land cover remains predominantly pastoral with an increasing occurrence of raised bogs and plantations on local high ground. The landform is dominated by increasingly pronounced drumlin landforms that enclose views within the wider landscape before the rising landform of the ridgeline finally breaks the pattern to permit broad views of this distinctive landscape in locations such as Beltany Hill, Garvaghy Big Hill and Curr Mountain.
- 1.2.7** South of these outlying hills the ridgeline becomes increasingly defined and visually significant, reaching a maximum elevation of approx 210m AOD, the ridgeline features a series of rounded hills and narrow enclosed valleys that interrupt the horizon when viewed from the south and along which the ridgeline forms a very clear and distinctive feature. The steeply sloping southern face of the ridgeline features areas of woodland, scrub and semi improved pasture gradually give way to improved pasture as the drumlin landforms resume.
- 1.2.8** South of the sandstone ridgeline the landscape is dominated by the increasingly distinctive drumlin landforms that continue to the border with the republic and beyond, gradually rising once more to form the foothills to Slieve Beagh to the south west. This attractive landscape features numerous Rathes (refer to Cultural Heritage) that occur throughout the landscape and that form distinctive local landmarks.

Between these hill forms are numerous local water courses, small raised bogs and numerous hedgerows with a strong sense of enclosure

1.3 Geology

1.3.1 The solid geology of the area is structurally complex and is divided into two distinct provinces by the Omagh Thrust Fault: Precambrian rocks to the north and Devonian and Carboniferous rocks to the south of the fault. The Omagh Thrust Fault is a sub-horizontal thrust fault that passes through the engineering study area immediately to the south of Omagh. The fault trends in a northeast to southwesterly direction. The younger Devonian and Carboniferous strata in the south are largely sandstone, mudstone and limestone and generally young in a southerly direction. Large areas of Gortfinbar Conglomerate Formation strata are noted to outcrop in the southern part of the preferred corridor, as well as less extensive areas of Shanmullagh Formation, Maydown Limestone Formation and Ballyness Formation. To the north of the Omagh Thrust Fault the strata has been thrust southwards and over younger rocks beneath. The solid geology expected in the northern part of the engineering study area includes metamorphosed sandstone, mudstone and schist, with significant amounts of limestone noted in the Strabane and the Newtownstewart areas. To the east of Strabane, Dungiven Formation is shown to outcrop and in the area around Bready, Claudy Formation is shown to outcrop. Claragh Sandstone Formation is shown to outcrop in the area to the west of Omagh and to the south of Mountjoy.

1.3.2 Overlying much of the solid geology are variable depths of superficial deposits generally comprising Glacial Deposits, Peat and Alluvium. The majority of the engineering study area is underlain by Glacial Till, Hummocky Glacial & Moraine, and Glaciofluvial Sand & Gravel. Based on previous ground investigation information for the study area these deposits vary widely in their geotechnical properties and range from soft to very stiff clay to loose to dense sand and gravel. Pockets of Peat are likely to be encountered throughout the length of the preferred corridor. However, more significant amounts of Raised Peat Bog are noted in the floodplain area of the Fairy Water. Raised Peat Bog is also extensively recorded in the inter-drumlin areas. Blanket Peat Bogs are noted on the high ground, near to Newtownsaville and Garvaghy. The Rivers Foyle, Mourne and Strule are present within the preferred corridor and generally trend in a north to south direction. River Alluvium associated with the River Foyle and Mourne and their tributaries is likely to be encountered between south of Bready to the north of Sion Mills. From the Seein Bridge area to Mountjoy, River Alluvium associated with the River Strule and its tributaries are indicated to be present. An extensive area of River Alluvium is shown in the area of Newtownstewart, at the confluence of the Rivers Strule and Owenkillev. In the southern part of the preferred corridor, from south of Ballygawley to Aughnacloy, there are many inter-drumlin streams and burns which have River Alluvium deposits along the banks of these watercourses. Lake Alluvium deposits are noted in the preferred corridor, in relatively small discrete areas. Of particular note are the following areas: approximately 2 km south of Strabane, immediately south of Mountjoy and 1 km to the south of Omagh.

1.4 Archaeological background

1.4.1 The following section gives an overview of the known archaeology of the Preferred Route Corridor which has been collated through desk-based assessment. This

description should be read with reference to Appendix A, Figures A1-A6 as the reference numbers in brackets are indicated on the attached figures. The reference numbers in brackets relate to the cultural heritage gazetteer for the scheme which is included as Appendix B to this document.

- 1.4.2** There is no known evidence for early settlement within the Preferred Route in section one. The earliest evidence for occupation of this study area is from the medieval period. There is however, one prehistoric site within the study area, a standing stone (ref 385) its' exact function is unknown.
- 1.4.3** There is one site (ref 373) which was identified on Aerial Photographs in the 1960's as a possible enclosure which may date to the early medieval period or earlier. However, the exact date of this site is unknown.
- 1.4.4** In the townland of Rosnagalliagh, which means the wood of the nuns is located a site of a late medieval nunnery is located within the Study Area, this site was recorded in the OS memoirs as a convent (site 375) with a church and graveyard, although at the time no trace of the convent was visible. Lewis (1837) noted that this nunnery was founded by Ailid O'Dermit in 879. There was reputed to have been a residential building for the nuns to the west of the church, the site was surrounded by a graveyard of three acre. The graveyard has been subject to cultivation since the 1830's.
- 1.4.5** Also close by are two further sites, a possible abbey and holy well both of which are on the east side of the current A5 and outside the Study Area.
- 1.4.6** From the post medieval period there are a number of sites within this section of the study area. There are two quarries recorded on the Industrial Heritage record, firstly a slate quarry (ref 22) and a second unspecified quarry (ref 168).
- 1.4.7** Also from this period is a Flax Mill (ref 1), a Brickfield (ref 147), two laneways (ref 900, 915), a railway embankment (923), the former site of a bridge (ref 151). The railway embankment originally formed part of the Great Northern Railway (Ireland) which extended from Omagh to Derry in the 1850's.
- 1.4.8** A key site from this time period and within the study area is Strabane Canal (ref 725). The canal was constructed between 1791 and 1796 by the Marquis of Abercorn. It extended from the town of Strabane for a distance of just over four miles to a junction with the Foyle, on the extreme northern edge of the Parish of Leckpatrick. The canal had a total length of 4 miles and 6 chains. There were two large locks in the lower reaches. The canal was designed to take ocean-going schooners of some 300 ton burden. The Marquis hoped to stimulate the industrial and commercial life of the town of Strabane and its environs. The railway opened in 1861 which affected traffic on the canal. Towards the turn of the twentieth century the canal was in a bad state of repair with leaky locks and banks. From 1944 onwards efforts were made to have the canal abandoned and eventually in December 1962, after much negotiation, the section from the basin at Strabane to the site of the former swing bridge in the townland of Dysert was officially closed. Technically the rest of the canal remains open (McCutcheon 1965).

- 1.4.9** There are also a number of sites of unknown date: two curving field boundaries (ref 572, 872), the remains of a possible enclosure (ref 926), a Mound (ref 372) and linear banks (ref 820).
- 1.4.10** The earliest archaeological evidence from this section of the study area is from the Neolithic period or Bronze Age. There are two previously recorded Megalithic tombs in the study area, both of which are close together, Wedge Tomb (ref 367) which is a single chamber tomb and is a Scheduled monument. The second is Court Tomb (ref 368) which is also a Scheduled monument with three chambers to the tomb. Close to these two tombs is a further possible Megalith, this was identified during the field survey process (ref 811), it appears to be a large cairn of stones located further upslope that ref 367 and 368, the site is surrounded by mature trees and is overgrown. Also from time period is a Standing Stone (ref 377) this standing stone has been removed from the landscape, it was recorded in PSAMNI (1940). A second possible Standing Stone was identified as part of the field survey process; however this stone is not insitu.
- 1.4.11** Also possibly from the Bronze Age are two newly identified Fulacht Fiadh, seen as two distinct spreads of burnt material in the same field.
- 1.4.12** Within section two of the study area there are two early medieval sites both of which are raths and both of which are Scheduled monuments, platform rath (ref 308) and counterscarp rath (ref 378). The platform rath is located on top of a drumlin with a fine view to the north, but limited in other directions. The drumlin top has been scarped to produce an elongated mound. The counterscarp rath is located on a gentle north facing slope with a stream nearby by and superb views to the north and northwest. The site consists of a rath with a perimeter bank, ditch and counterscarp bank. The interior is flat, with a dense blackthorn growth.
- 1.4.13** Harry Avery's castle (ref 349) dates to the later medieval period; it was built in the fourteenth or fifteenth century and is one of the few native built stone castles in Ireland. It is thought to be named after Harry Avery O'Neill; this castle is at the heart of the O'Neill territories which did not come under English dominance until Sir Hugh O'Neill was defeated in the seventeenth century. The castle is built on an artificially scarped mound which forms an elevated bailey surrounded by a curtain wall; at one end is a pair of massive gate-towers. Surrounding the castle is an area of high archaeological potential (ref 808), given its proximity to such a key castle it would be expected that further archaeological evidence would be uncovered in this area.
- 1.4.14** From the post medieval period there are a number of sites associated with infrastructure, the site of a former crossing (ref 62), three laneways or trackways (ref 887, 811 and new), and the site of a former bridge (ref 74). There is also a post medieval Mill Race (ref 437) associated with a mill outside the study area.
- 1.4.15** There are a number of sites of unknown date, but none of these sites can at present be classed as key constraints. Firstly there are two sites of field clearance (ref 557, 440), two unusual field boundaries that may indicate ancient origins but this is unlikely. And finally a house site (ref 505) of unknown date.
- 1.4.16** The earliest known archaeological evidence within section three is from the Bronze Age period, a possible newly identified fulacht fiadh or burnt mound (seen as a horse-

shoe shaped mound). There are two large enclosures (ref 359, 263) within the study area the date of both is unclear, it is possible that they date from the Iron Age or the early medieval period.

- 1.4.17** The vast majority of the evidence for section three of the study area is from the early medieval period and the majority of this evidence is in the form of enclosures or raths. There are ten raths or enclosures within the study area. These vary in size and condition.
- 1.4.18** Four of these enclosures no longer have visible remains, but most certainly would have traces beneath the topsoil. Ref 264 is now beneath farm buildings, while ref 333, 363 and 231 all have no traces on the surface.
- 1.4.19** A number of the raths or enclosures are well preserved. Ref 358 is on the summit of a drumlin with good views, it is however, slightly eroded by livestock and overgrown with gorse and hawthorn. Ref 415 is a newly recorded site, seen as a tree lined enclosure surrounded by a possible ditch. Ref 236 is a large hilltop enclosure it has a single bank and as it is located on a prominent hilltop it has a panoramic view. The final well preserved enclosure is ref 239, which is located in a inter-drumlin hollow, making it unlikely to be a rath, this site is densely overgrown and oval in shape.
- 1.4.20** The last two remaining enclosures in this section of the study area are badly preserved. Ref 230 is a rath that has been re-used as a tree ring. The final rath (ref 266) is only faintly visible, and is located in an area of improved land.
- 1.4.21** A further early medieval site is also located in this section, the church and graveyard site of Errigal Keerogue. This site Errigal Keerogue (ref 232) is a State Care monument, the present site dates from the later medieval period and will be dealt with below. The original site is mentioned in the Annals in 810 & 839, indicating that a monastic site was founded here by Dachiarag or Ciaran (Kieran) prior to 810, this monastic site was replaced at a later date by a church and graveyard. The remains of the church visible today are that of the parish church which was destroyed in 1380. Within the associated graveyard is located a sandstone cross, the carving of which is incomplete, the central boss was in its early stages of development when work on it ceased. A sheela-na-gig (a grotesque female figure) which is in the Ulster Museum is thought to have come from this church, although it is also reported to have come from Ballygawley (Hamlin 2008). This is an important multi-period site in the region.
- 1.4.22** There are two post medieval sites associated with infrastructure which are within the study area. Firstly at the most southerly point in the scheme is the industrial heritage site of Moy bridge (ref 17) this bridge formed part of the A5 in the past at the point where it crosses the border from Northern Ireland to the Republic of Ireland. The A5 at this point has however, been realigned and the bridge is no longer visible. Also within this section of the study area is the old Derry road which can be seen in certain areas of the study area as a faintly visible track in the agricultural land.
- 1.4.23** A further industrial heritage site is located in this section, a Brick Kiln (ref 110), this currently has no visible remains, but may have remains beneath the topsoil.
- 1.4.24** The final two post medieval sites are newly identified sites and their importance and exact nature is unclear. One is a laneway (ref 897) and the second is a house site

(ref 424), both of these sites require further work to ascertain if they are of archaeological interest.

1.4.25 The final site in this section is of unknown date and it is also unclear if this site is of archaeological interest. It is the site of a field enclosure (ref 745).

1.5 Documentation to be supplied by Roads Service

1.5.1 Roads Service undertakes to supply the successful Economic Operator with:

- a map in digital format showing the limits of the road corridor and centreline, the designated survey areas, topographic contours, field numbers and field boundaries and other significant topographic features.
- A map and listing in digital format of the co-ordinates of survey control points that may assist in setting out the geophysical and topographical surveys. The existence of any/all of these points cannot be guaranteed.
- A list in digital format of the National Grid Co-ordinates of numbered points at 50m intervals along the centreline of the road corridor.
- A list of landowners and accompanying maps in digital format showing access status of land affected by the proposed scheme, on a traffic light system.
- Topographical data in digital form.
- Geological data in digital form.

2.0 Technical specification for the field survey

2.1 Phase 1 Survey works on known/potential sites

- 2.1.1** Phase 1 magnetometer survey shall be carried out by making either magnetic total field or vertical magnetic gradient measurements. In the case of total field measurements the instrument sensitivity should be 0.05nT or better and have a built-in datalogger. A recording total field base station must be used to correct for diurnal variation and pulsations in the Earth's magnetic field. The base station should be set up within the survey area. Gradient measurements shall be carried out using a hand-held fluxgate gradiometer or equivalent gradiometric sensor and an appropriate digital data-logger. The instrument sensitivity should be 0.1 nT or better.
- 2.1.2** Magnetometer survey should be carried out on a uniform grid or series of parallel transects with a maximum line spacing of 1 m and maximum station spacing of 0.25 m. This should be performed on the areas set out by Road Service and the Project Consultant. This information shall be provided by RS in digital format.
- 2.1.3** The Economic Operator should specify in advance the type and model number of the equipment to be used, the measurement intervals to be employed and the survey grid size
- 2.1.4** Each instrument should be calibrated and/or zeroed, following the manufacturer's guidelines, before each series of readings is taken.
- 2.1.5** The location of each data-point is to be tied to the Irish National Grid to an accuracy of 0.1 m or better, using DGPS equipment or equivalent means of achieving the required level of accuracy.
- 2.1.6** Data should be downloaded from all the dataloggers onto a separate computer at appropriate intervals, and at least daily, to achieve a secure record of the data.
- 2.1.7** To confirm the operational status of each magnetometer sensor or sensor array on a daily basis, a continuous stream of readings should be made at a single point over a period of at least 1 minute (to record at least 60 readings). This daily test should be annotated with instrument serial number, date and time, and presented and discussed in the final report.
- 2.1.8** The Economic Operator shall ensure that, except where modified by the terms of this Specification, all work shall be planned, managed and carried out in accordance with the requirements and standards set by English Heritage in their publication "Geophysical Survey in archaeological field evaluation" (David & Linford 1998) and by IAI Guidance and by the Institute of Field Archaeologists in their "Standard and Guidance for Archaeological Field Evaluations".

2.2 Summary of Sites identified for Phase 1 survey

2.2.1 The follow is a summary of the proposed areas to be investigated as part of Phase 1 works; these areas are subject to change and also subject to landowners agreement for access. The areas listed below and accompanying maps are for general reference purposes at this time. The areas will be finalised by the Consultant prior to work commencing (see Appendix A; Drawing Nos. A1-6).

1	Former site of a Flax and Starch Mill, no upstanding remains.
2	Area of Potential
3	Brickfield, an Industrial Heritage site
4	Cist Burial potential. Five cist burials were uncovered in the past in this area, potential for further burials as part of a cemetery nudge onto alignment
5	Area of Potential – High Ground Overlooking River Foyle
6	A sub-rectangular enclosure noted on Aerial Photographs, no visible remains in the landscape
7	Area of Potential
8	Harry Avery's Castle and surrounding area. An important Gaelic Castle from the 14 th or 15 th century. Associated sites maybe located in surrounding landscape
9	Mill Site, industrial heritage site
10	Area of Prehistoric Potential, a number of sites in the locality including a court tomb and a wedge tomb
11	Area of Potential – Alluvium
12	Area of Potential – Summit of Drumlin
13	Area of Potential – Organic Alluvium
14	Area of Potential – Organic Alluvium
15	A ploughed out Enclosure sub-surface remains expected

16	Area of Potential – Alluvium
17	Area of Potential – Summit of Drumlin
18	Area of Potential in close proximity to court tomb, platform rath and standing stone
19	A reasonably well preserved counterscarp rath
20	Area of Potential – Summit of Drumlin
21	A circular enclosure, some visible remains probable rath
22	Area of Potential – Summit of Drumlin
23	Brick Kiln consisting of a low, mounded area. No upstanding remains are visible
24	Area of Potential – Summit of Drumlin
25	Area surrounding Errigal Keerogue, the site of a church and graveyard, associated remains may be located outside graveyard wall.
26	Possible enclosure nature and extent unknown
27	Enclosure no visible remains
28	Area of Potential – Summit of Drumlin
29	Area of Potential – Summit of Drumlin
30	Enclosure nature and extent unknown
31	Large Hilltop Enclosure some visible banks remaining
32	Area of Potential – Summit of Drumlin
33	Area of Potential – Organic Alluvium
34	Area of Potential – Summit of Drumlin

2.3 Phase 2 Reconnaissance Magnetometry

- 2.3.1** The scope of the Phase 2 survey will be agreed between the Economic Operator and the Employer's Consultant following a review of the Phase 1 results and taking into consideration access and ground conditions.
- 2.3.2** Phase 2 magnetometer survey shall be carried out by making either magnetic total field or vertical magnetic gradient measurements. In the case of total field measurements the instrument sensitivity should be 0.05nT or better and have a built-in datalogger. A recording total field base station must be used to correct for diurnal variation and pulsations in the Earth's magnetic field. The base station should be set up within the survey area. Gradient measurements shall be carried out using a hand-held fluxgate gradiometer or equivalent gradiometric sensor and an appropriate digital data-logger. The instrument sensitivity should be 0.1 nT or better.
- 2.3.3** Magnetometer survey should be carried out on a uniform grid or series of parallel transects with a maximum line spacing of 1 m and maximum station spacing of 0.25 m. This should be performed along the road corridor on a continuous strip (where conditions allow) of 20 m width centred on the centreline.
- 2.3.4** The Economic Operator should confirm in advance the type and model number of the equipment to be used, the measurement intervals to be employed, and the survey grid size or continuous strip width.
- 2.3.5** Each instrument should be calibrated and/or zeroed, following the manufacturer's guidelines, before each series of readings is taken.
- 2.3.6** The location of each data-point is to be tied to the Ordnance Survey Northern Ireland National Grid to an accuracy of 0.1 m or better, using DGPS equipment or equivalent means of achieving the required level of accuracy. Data should be downloaded from all the dataloggers onto a separate computer at appropriate intervals, and at least daily, to achieve a secure record of the data.
- 2.3.7** To confirm the operational status of each magnetic sensor or sensor array on a daily basis, a continuous stream of readings should be made at a single point over a period of at least 1 minute (to record at least 60 readings). The daily test should be annotated with instrument serial number, date and time, and presented and discussed in the final report.

2.4 Analysis and Reporting

- 2.4.1** All data are to be processed and presented in map form on A3 sheets at appropriate scales (eg. not less than 1:1250).
- 2.4.2** Raw and processed data plots are to be accompanied by interpretive plans indicating geophysical anomalies of potential archaeological interest.
- 2.4.3** In addition to geophysical survey anomalies, maps should include the outline of the proposed road scheme, national grid lines, north point and scale, townland names, field numbers (to be agreed) and other relevant topographical detail.

- 2.4.4** Total field magnetometer data, after removal of diurnal variation, are to be processed and presented as first vertical derivative or synthetic vertical gradient (pseudogradient) maps scaled in units of nT/m.
- 2.4.5** Magnetometry results are to be presented as graphical (x-y trace) plots and/or grey scale images of the areas surveyed as appropriate.
- 2.4.6** The sequence of processing techniques applied to raw geophysical data should be specified in reports.
- 2.4.7** Field processed maps should be submitted to the Consultant on weekly basis or at other intervals as agreed. Phase 1 results should be forwarded in advance of scheduled site meetings with the Consultant. The results should be presented as draft maps as described above and be accompanied by a tabulated, weighted table of significant anomalies, features or areas which have been identified for follow-up targeted survey. Each follow-up area should be identified in the table by a National Grid Reference, chainage, area name and/or field number, reason for further work and suggested methodology.
- 2.4.8** On completion of Phase 1 (and subsequently on completion of Phase 2), a draft illustrated report should be presented to the Consultant for comment in the first instance. The final illustrated report should incorporate any agreed amendments. Each final report is to include as an enclosure, on digital media (DVD or CD-ROM), a copy of the text in MS-WORD format and the final maps in AutoCAD (dwg) or bitmap (bmp) format as appropriate.
- 2.4.9** Field and processed data are to be documented and archived with reference to guidelines of the Archaeology Data Service: *Geophysical Data in Archaeology: a guide to good practice* (Schmidt 2002).
- 2.4.10** Data, with associated locations in the Northern Ireland National Grid, are to be archived as Comma Separated Values (csv) in XYZ format.
- 2.4.11** A datafile related to each map of raw and processed data is to be produced in AutoCAD (dwg) or bitmap (bmp) format as appropriate.
- 2.4.12** The archived geophysical data in XYZ format, archived final maps of the raw and processed data and an index to the archive are to be written to digital media (DVD or CD-ROM).

3.0 Miscellaneous Provisions

3.1 Timing of the project

3.1.1 It is intended to award the contract in mid-late July 2010, with a start date on site as soon as possible thereafter, not to exceed 2 weeks after formal contract award. The following indicates timescales for the survey and reporting elements of the contract.

- Phase 1 survey must not exceed 4 weeks in duration.
- A draft report on the Phase 1 surveys must be submitted within 2 weeks of completion of the field survey.
- A final report on the Phase 1 surveys must be submitted within 4 weeks of completion of the field survey.
- It is proposed that Phase 2 surveys will be undertaken immediately following Phase 1 and must not exceed 8 weeks in duration
- A draft report on the Phase 2 surveys must be submitted within 2 weeks of completion of the field survey.
- The final report and digital archive must be submitted within 2 weeks of receipt of comments from the Archaeological Consultant.

3.1.2 Economic Operators should further note that there may be a break in programme between completion of the Phase 1 works and commencement of any instructed Phase 2 works.

3.1.3 In undertaking the work, the Economic Operator is to abide by:

- All statutory provisions and by-laws relating to the work in question, especially the Health and Safety at Work (Northern Ireland) Order 1978 and the Safety, Health and Welfare at Work Act, 1989 and any amendment thereof;
- The Institute of Archaeologists of Ireland Draft Codes of Conduct;
- The Institute of Field Archaeologists' Code of Conduct; and
- The Institute of Field Archaeologists' Code of Approved Practice for the Regulation of Contractual Arrangements in Field Archaeology.

3.1.4 Archaeological investigations are not considered to be construction works under the Construction (Design and Management) Regulations (Northern Ireland) 1995 (CDM Regulations). However, this does not absolve the successful Economic Operator from looking after the welfare of staff under the Health & Safety at Work Order 1978, Management Regulations 1999, etc. The successful Economic Operator will be required to provide risk assessments and method statements to the Employer or his representatives. The Site Protocol (Appendix C) must be adhered to by all site staff and referenced within risk assessments.

3.2 Monitoring

3.2.1 During the fieldwork, monitoring may include visits to the site by representatives of the Employer, the Consultant or the Curator, who will be given full access to any site records or other information recorded.

3.2.2 During the fieldwork, the Economic Operator shall supply to the Consultant brief weekly reports summarising progress and results. As a minimum, the weekly reports shall include the following:

- a table giving a daily record of attendance of each staff member by name (with staff grade or function and, where appropriate, task on project);
- a table setting out all other resources used on the project during the relevant period;
- a short free text summary of survey tasks undertaken and archaeological results.

3.2.3 If requested by the Consultant, weekly reports may also include copies of plans (sketch or measured) or of digital photographs. Weekly reports should preferably be submitted by e-mail and shall be submitted by noon on Monday of each following week.

3.3 General

3.3.1 The project may attract interest from local people or the media. The Economic Operator shall refer any interested parties to the Employer or to the Consultant without making any unauthorised statements or comments. The Economic Operator shall make provision for occasional supervised site visits from interested groups during Phase 2 operations, as agreed with the Employer/Consultant (in accordance with Section 6.5).

3.4 Costs and availability

3.4.1 Economic Operators must complete the Bill of Quantities as instructed. The sums quoted should cover compliance with the terms of this Specification and are to include all costs involved in the full delivery of the service, including all costs relating to staff, transport, fieldwork, equipment, liaison, analyses, editing, reporting, dissemination, overheads, administrative costs and profits.

3.4.2 Economic Operators should note that the quantities entered in the Bill of Quantities are provisional only and may be requested in whole or in part or in excess or not at all by the Employer. The prices entered should take cognisance of this and the rate inserted must apply regardless of quantities requested.

3.5 **Payments**

- 3.5.1** The format of the monthly statement is to be agreed by the Employer and Economic Operator before works start.

Appendices

APPENDIX A – Figures A1 – A5

Cultural Heritage Constraints and Indicative Phase 1 Geophysical Survey Areas

Figure A1

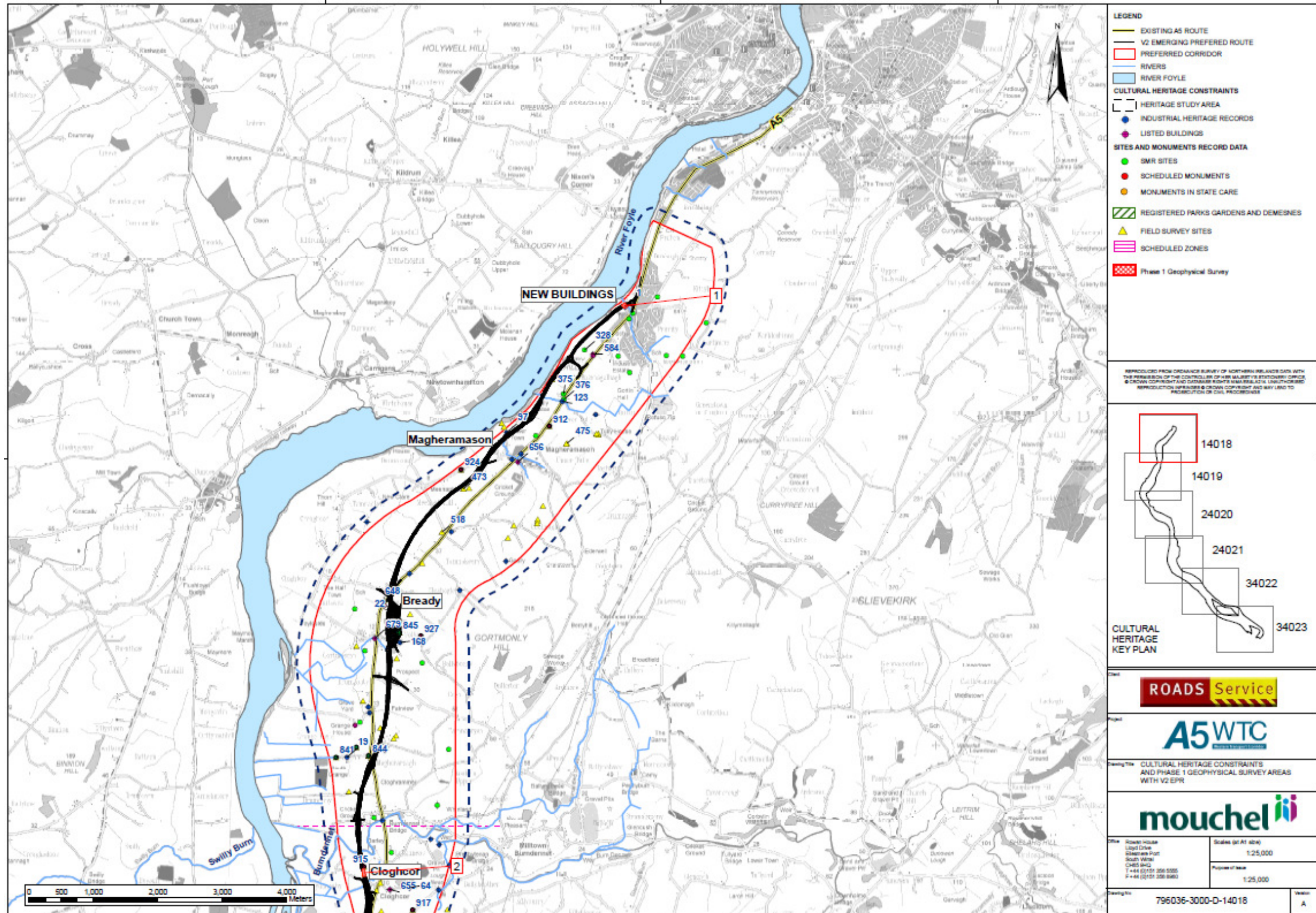


Figure A2

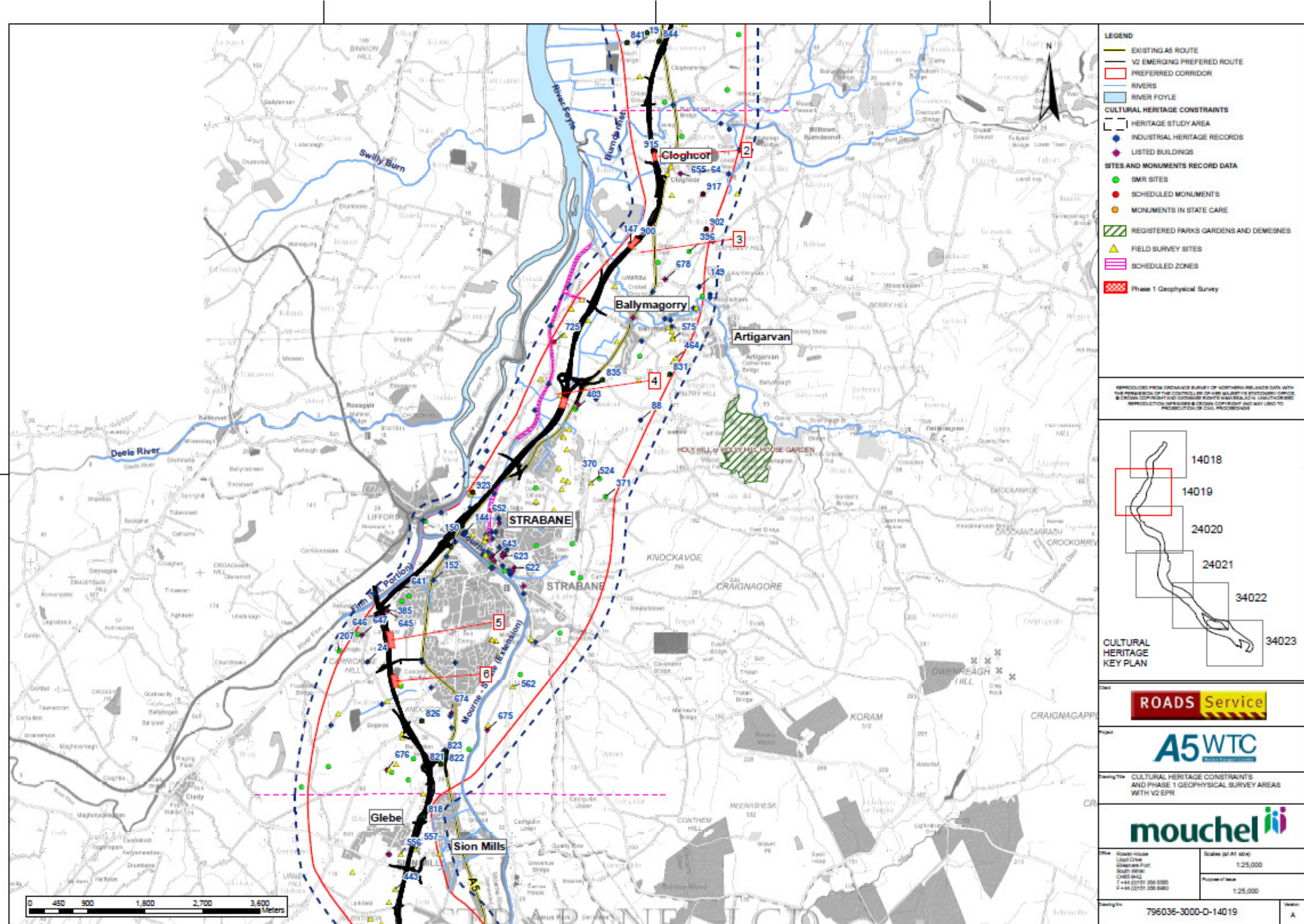


Figure A3

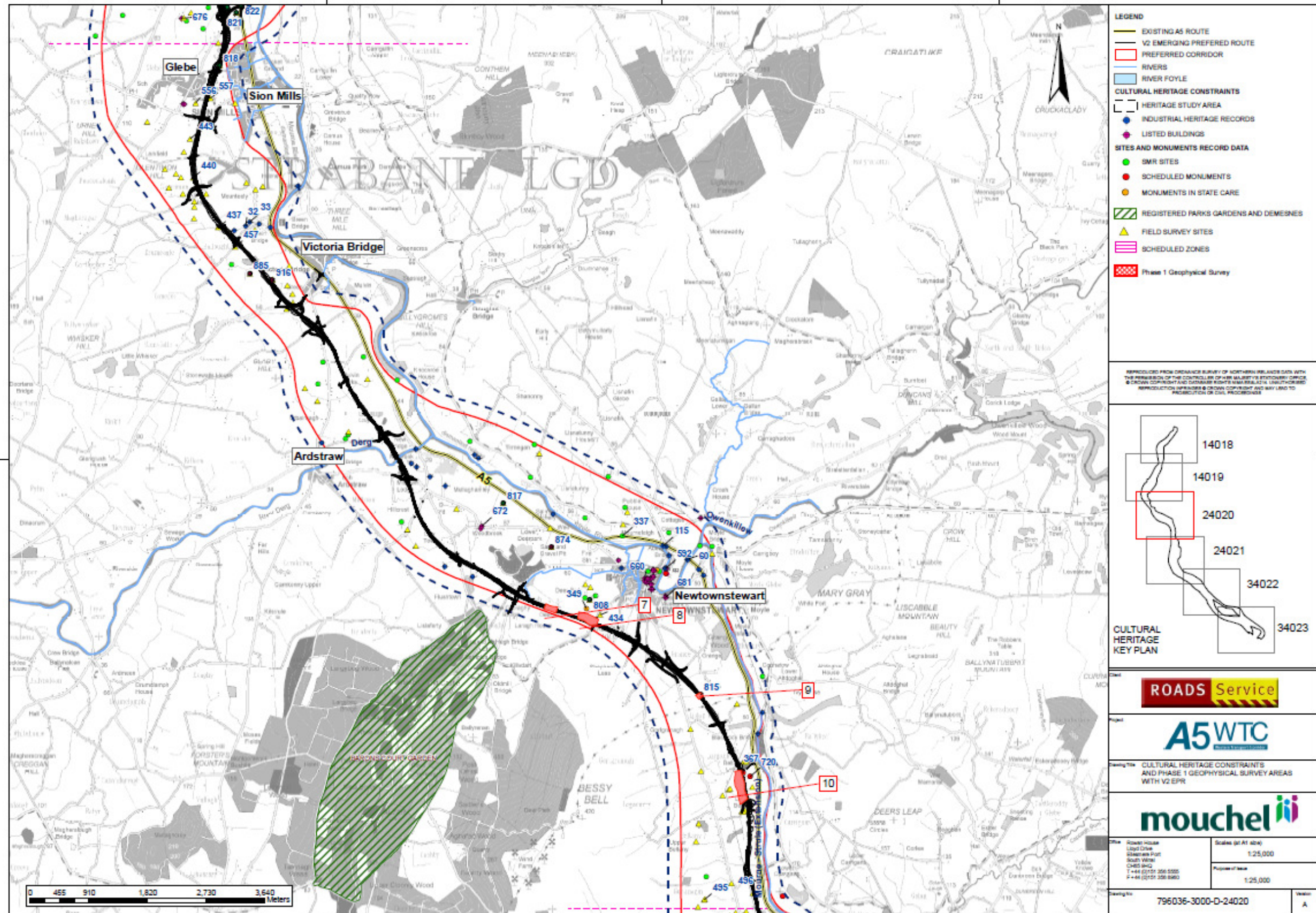


Figure A4

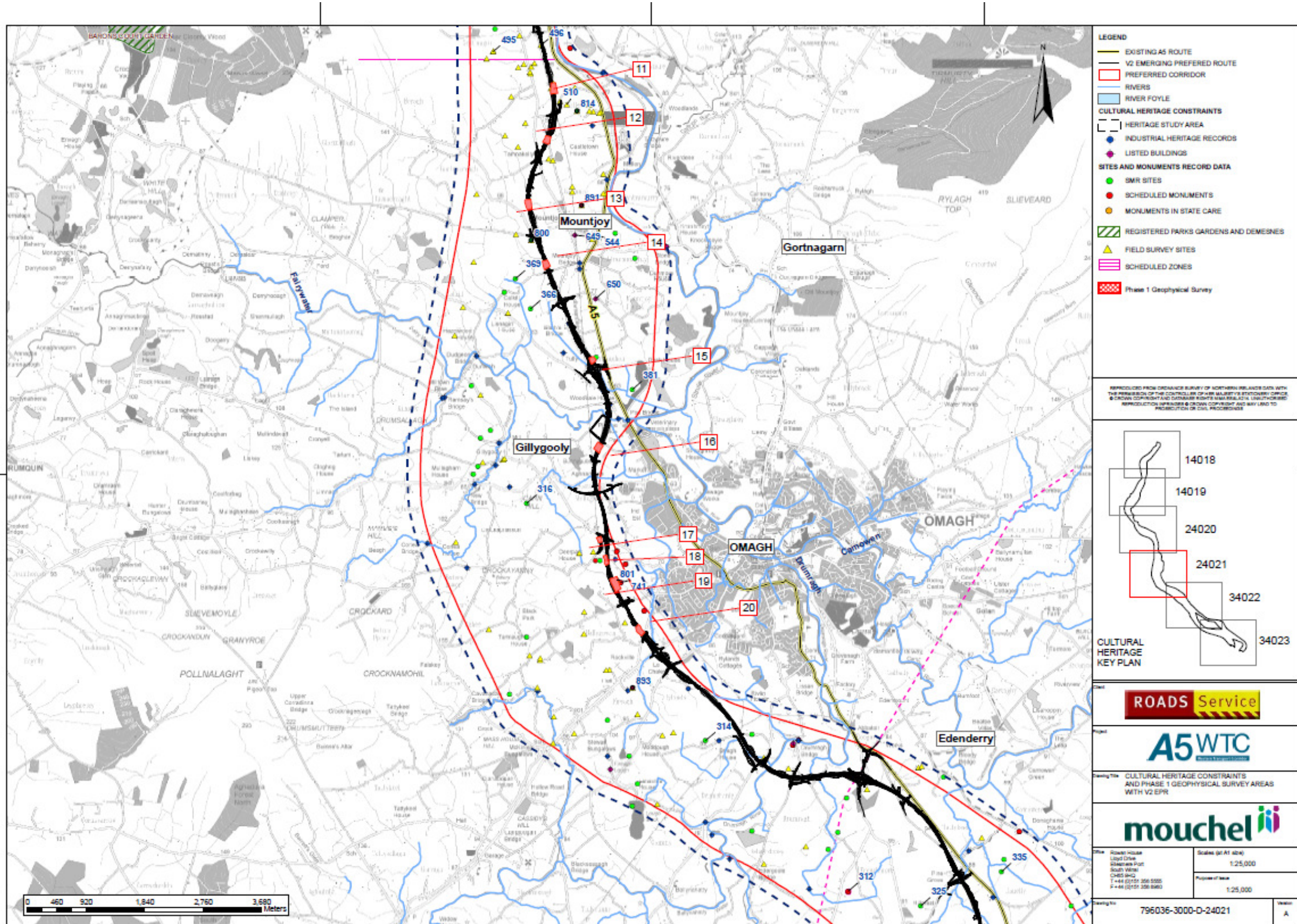


Figure A5

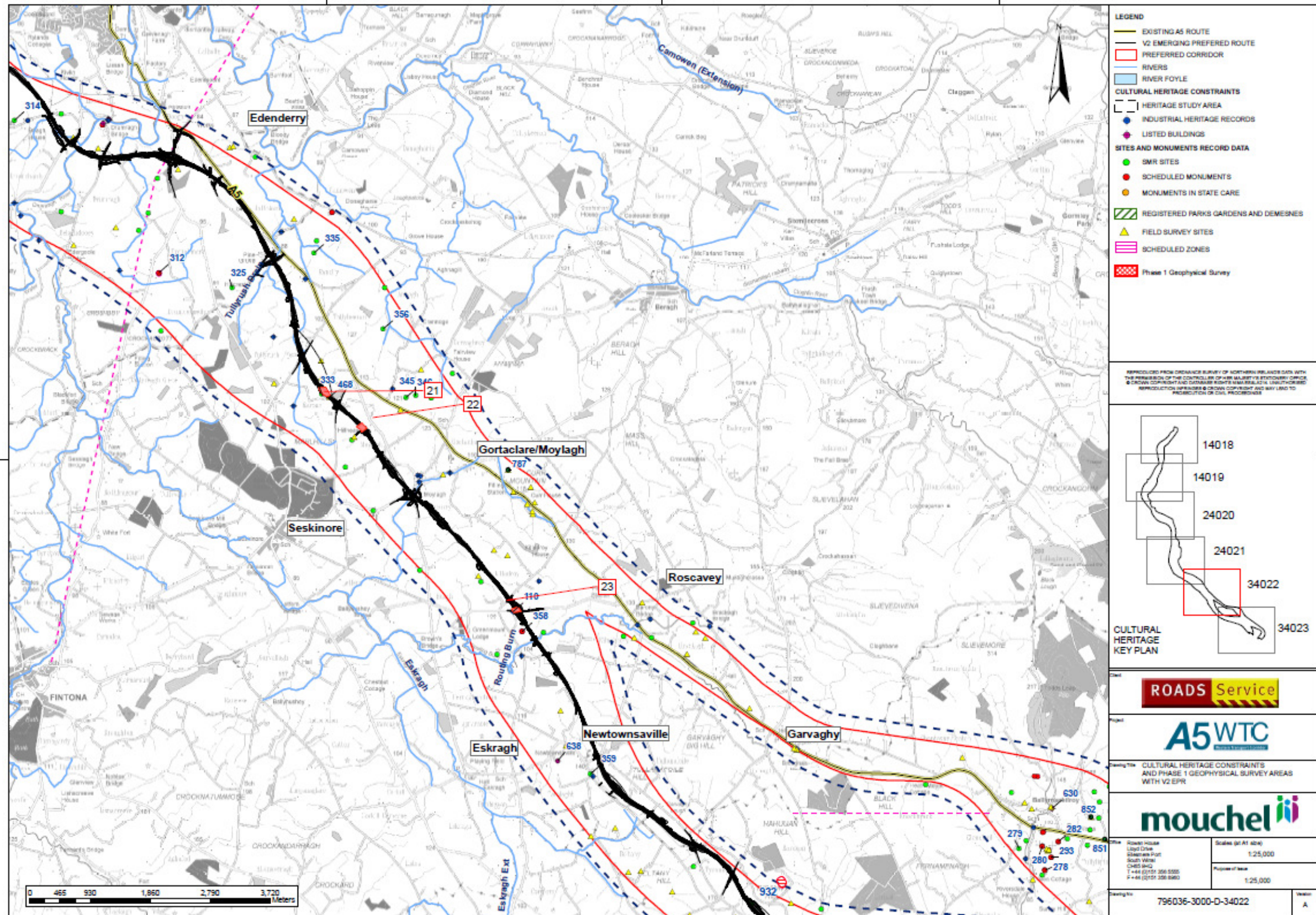
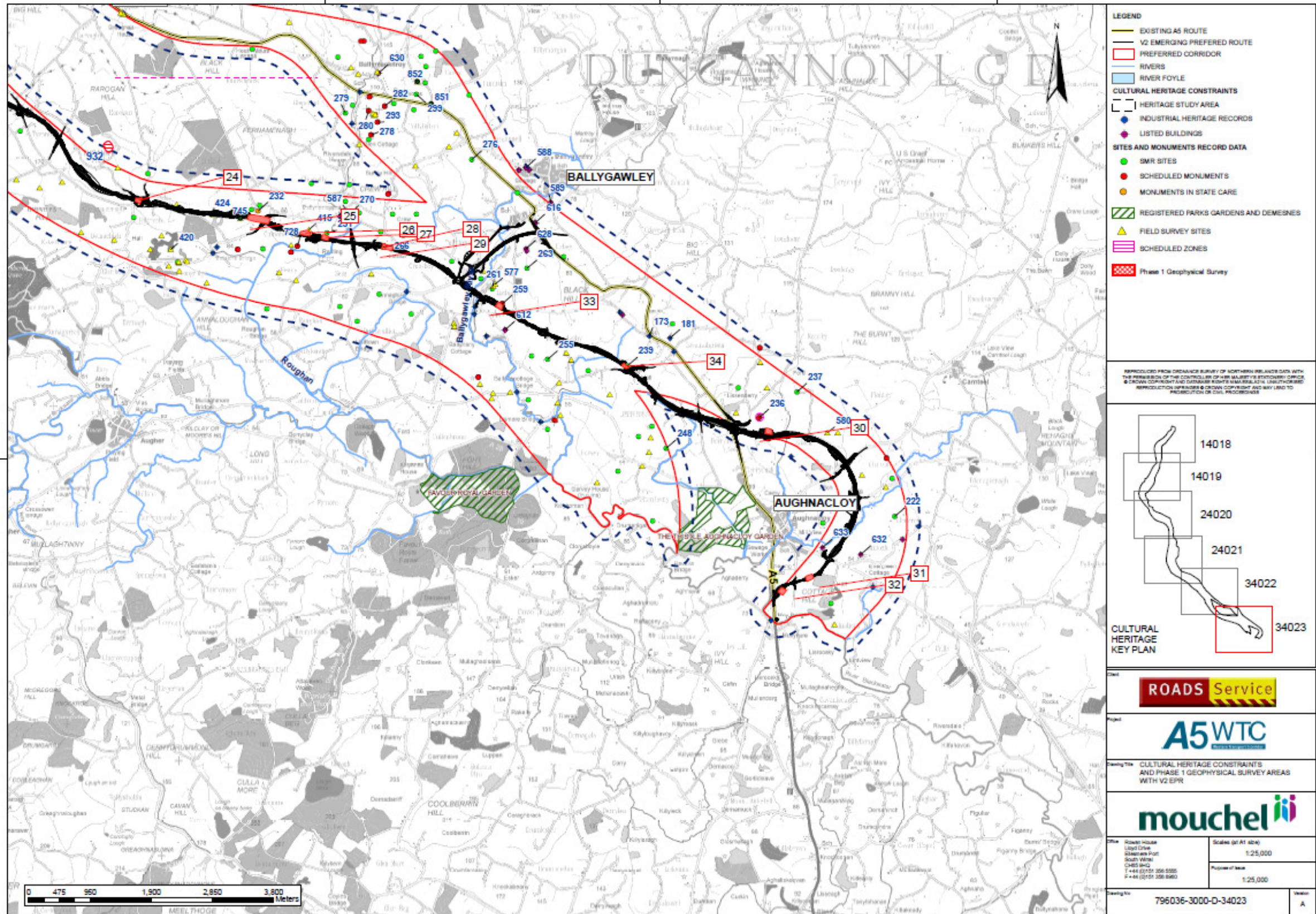


Figure A6



APPENDIX B – Cultural Heritage Gazetteer

Reference	Section	Asset Type	Record No. (IHR, SMR, LB, LB SMN)	Grade	SHORTDESC	PERIOD	Townland
1		Industrial Heritage 1 Record	01768:000:00	N/A	Flax Mill & Starch Mill Site	Post Medieval	Ballyore
2		Industrial Heritage 1 Record	01614:029:00	N/A	Station Site	Post Medieval	Ballymagorry
3		Industrial Heritage 1 Record	04127:000:00	N/A	Brickfield	Post Medieval	Backfence
4		Industrial Heritage 1 Record	04012:004:00	N/A	Bridge	Post Medieval	Desert
5		Industrial Heritage 1 Record	04006:000:00	N/A	Flax Kiln	Post Medieval	Tamnadare
6		Industrial Heritage 1 Record	05307:000:00	N/A	Steam Saw Mill and Chemical wor	Post Medieval	Townparks
7		Industrial Heritage 1 Record	05323:000:00	N/A	Brewery	Post Medieval	Townparks of Strabanne
8		Industrial Heritage 1 Record	00017:052:00	N/A	Signal Post	Post Medieval	Greenbrae
9		2 Industrial Heritage	00017:080:00	N/A	Rail Bridge	18th century	Glebe

Reference	Section	Asset Type	Record No. (IHR, SMR, LB, LB SMN)	Grade	SHORTDESC	PERIOD	Townland
		Record					
10		Industrial Heritage 2 Record	04382:000:00	N/A	Flax Mills Site	Post Medieval	Altdoghal
11		Industrial Heritage 1 Record	00017:067:00	N/A	Foot Bridge	Post Medieval	Ballyfatten
12		Industrial Heritage 2 Record	00017:109:00	N/A	Bridge	Post Medieval	Castletown
13		Industrial Heritage 2 Record	04754:000:00	N/A	Bridge	Post Medieval	Corlea
14		Industrial Heritage 3 Record	05003:000:00	N/A	Corn - Flax Mill (disused)	Post Medieval	Edergoole Lower
15		Industrial Heritage 3 Record	05268:000:00	N/A	Bridge	Post Medieval	Brackagh
16		Industrial Heritage 3 Record	00174:052:00	N/A	Station	Post Medieval	Drummond
17		Industrial Heritage 3 Record	05568:000:00	N/A	Bridge	Post Medieval	Tully

Reference	Section	Asset Type	Record No. (IHR, SMR, LB, LB SMN)	Grade	SHORTDESC	PERIOD	Townland
18		Industrial Heritage 2 Record	04188:000:00	N/A	Bridge	Post Medieval	Ballought
19		Industrial Heritage 1 Record	04023:000:00	N/A	Threshing Machine	Post Medieval	Grange Foyle
20		Industrial Heritage 1 Record	04024:000:00	N/A	Threshing Machine - No Access	Post Medieval	Magherareagh
21		Industrial Heritage 1 Record	04085:000:00	N/A	Corn Mill Site. No access to this site on day of survey. Photo taken from the road	Post Medieval	Leckpatrick
22		Industrial Heritage 1 Record	04018:000:00	N/A	Slate Quarry	Post Medieval	Tamnabradly
23		Industrial Heritage 1 Record	04021:000:00	N/A	Flax - Corn Mill Site	Post Medieval	Drumgauty
24		Industrial Heritage 1 Record	04078:000:00	N/A	Limestone Quarry	Post Medieval	Carricklee
25		Industrial Heritage 1 Record	04012:006:00	N/A	Bridge	Post Medieval	Townparks

Reference	Section	Asset Type	Record No. (IHR, SMR, LB, LB SMN)	Grade	SHORTDESC	PERIOD	Townland
26		Industrial Heritage 1 Record	05316:000:00	N/A	Flax Ponds	Post Medieval	Townparks
27		Industrial Heritage 1 Record	05320:000:00	N/A	Shirt Factory	Post Medieval	Townparks of Strabanne
28		Industrial Heritage 1 Record	05324:000:00	N/A	Steam Corn Mill	Post Medieval	Townparks of Strabanne
29		Industrial Heritage 1 Record	05325:000:00	N/A	Old Tannery	Post Medieval	Townparks of Strabanne
30		Industrial Heritage 1 Record	00017:055:00	N/A	Signal Post. No visible trace of this feature on day of survey.	Post Medieval	Greenbrae
31		Industrial Heritage 1 Record	00017:056:00	N/A	Signal Post	Post Medieval	Townparks
32		Industrial Heritage 2 Record	04176:000:00	N/A	Millrace. No access to land parcel containing this millrace on day of survey, but from aerial view traces of it may still be evident along wooded boundary behind a modern farmhouse.	Post Medieval	Unknown

Reference	Section	Asset Type	Record No. (IHR, SMR, LB, LB SMN)	Grade	SHORTDESC	PERIOD	Townland
33		Industrial Heritage 2 Record	04187:000:00	N/A	Mill Pond. No access to this land parcel on day of survey, however aerial view suggests this pond has been infilled.	Post Medieval	Glentimon
34		Industrial Heritage 2 Record	04365:000:00	N/A	Threshing Mill Site	Post Medieval	Magheracoltan
35		Industrial Heritage 2 Record	04366:000:00	N/A	Tuck Mill - Flax Mill Site	Post Medieval	Birnaghs
36		Industrial Heritage 2 Record	04388:000:00	N/A	Saw Mill Site	Post Medieval	Newtownstewart
37		Industrial Heritage 3 Record	05261:000:00	N/A	Brick Kiln	Post Medieval	Kiladroy
38		Industrial Heritage 3 Record	05486:000:00	N/A	Tuck Mill Site	Post Medieval	Culnaha
39		Industrial Heritage 3 Record	05488:000:00	N/A	Corn Mill & Bridge Site - well-preserved corn mill site with intact wheel and a deep stone-lined mill race and stone-built outbuildings	Post Medieval	Cleanally

Reference	Section	Asset Type	Record No. (IHR, SMR, LB, LB SMN)	Grade	SHORTDESC	PERIOD	Townland
40		Industrial Heritage 3 Record	05518:000:00	N/A	Flax Mill - well-preserved mill building to the rear of a private dwelling. It is a 2-storey stone building with modern corrugated roof	Post Medieval	Drummond
41		Industrial Heritage 3 Record	05488:000:00	N/A	Bridge - ornate stone-built humped bridge between a mill and church site	Post Medieval	Cleanally
42		Industrial Heritage 2 Record	00017:104:00	N/A	Bridge (rail) - Double-arched bridge with 3 stone bases in river and railway track on top. No longer in use.	Post Medieval	Lislap West
43		Industrial Heritage 3 Record	05273:000:00	N/A	Bridge	Post Medieval	Glenchuil
44		Industrial Heritage 1 Record	04046:000:00	N/A	Flax Mill Site	Post Medieval	Loughneas
45		Industrial Heritage 1 Record	04080:000:00	N/A	Thrashing Machine	Post Medieval	Leckpatrick
46		Industrial Heritage 1 Record	04081:000:00	N/A	Flax Kiln	Post Medieval	Maccrackens
47		1 Industrial Heritage	04083:000:00	N/A	Paper Mill - Corn & Flax Mill S	Post Medieval	Maccrackens

Reference	Section	Asset Type	Record No. (IHR, SMR, LB, LB SMN)	Grade	SHORTDESC	PERIOD	Townland
		Record					
48		Industrial Heritage 1 Record	00017:051:00	N/A	Level Crossing	Post Medieval	Greenbrae
49		Industrial Heritage 1 Record	04077:000:00	N/A	Bridge	Post Medieval	Townparks of Strabanne
50		Industrial Heritage 1 Record	05311:000:00	N/A	Turnpike Gate	Post Medieval	Town Parks
51		Industrial Heritage 1 Record	00017:053:00	N/A	Level Crossing	Post Medieval	Greenbrae
52		Industrial Heritage 1 Record	00017:054:00	N/A	Bridge	Post Medieval	Greenbrae
53		Industrial Heritage 2 Record	04762:000:00	N/A	Corn Kiln	Post Medieval	Cavanacaw
54		Industrial Heritage 2 Record	11126:000:00	N/A	Corn Kiln	Post Medieval	Rylands
55		Industrial Heritage 2 Record	00017:100:00	N/A	Bridge	Post Medieval	Grange

Reference	Section	Asset Type	Record No. (IHR, SMR, LB, LB SMN)	Grade	SHORTDESC	PERIOD	Townland
56		Industrial Heritage 2 Record	00017:099:00	N/A	Level Crossing. Not found during walkover survey. May have been removed during construction of present A5.	18th century	Grange
57		Industrial Heritage 1 Record	04007:000:00	N/A	Slate Quarry - no visible remains.	Post Medieval	Tamnakeery
58		Industrial Heritage 2 Record	04756:000:00	N/A	Bridge - Modern with 2 concrete culverts at its base and an inscription marking its recent construction in 2000. No evidence of earlier bridge structure.	21st century	Botera Lower
59		Industrial Heritage 2 Record	04369:000:00	N/A	Bridge. Built in stone (random coursed) with six arches.	Post Medieval	Newtownstewart
60		Industrial Heritage 2 Record	00017:098:00	N/A	Bridge. no visible remains of old bridge at time of survey.	Post Medieval	Croshballinree
61		Industrial Heritage 2 Record	00017:123:00	N/A	Bridge - original arch missing. stone supports at either side flat faced and worked. In good condition apart from the arch.	Post Medieval	Lislimnaghan

Reference	Section	Asset Type	Record No. (IHR, SMR, LB, LB SMN)	Grade	SHORTDESC	PERIOD	Townland
62		Industrial Heritage 2 Record	00017:121:00	N/A	Crossing - no visible remains	18th century	Tully
63		Industrial Heritage 2 Record	00017:122:00	N/A	Bridge - railway bridge, disused, stone facing.	18th century	Lislimnaghan
64		Industrial Heritage 1 Record	04044:00:00	N/A	Slate Quarry. No visible remains at time of survey.	Post Medieval	Cloghor
65		Industrial Heritage 1 Record	04045:000:00	N/A	Kiln	Post Medieval	Loughneas
66		Industrial Heritage 2 Record	04744:000:00	N/A	Bridge - two arches, stone facing, still in use, good condition.,	18th century	Conywarren
67		Industrial Heritage 1 Record	04086:000:00	N/A	Paper Mill Site	Post Medieval	Leckpatrick
68		Industrial Heritage 1 Record	01614:028:00	N/A	Rail Bridge	Post Medieval	Milltown
69		Industrial Heritage 1 Record	04087:000:00	N/A	Corn Mill. no access	Post Medieval	Leckpatrick
70		1 Industrial Heritage	04088:000:00	N/A	Corn - Flax Mill and Old Mill. no	Post Medieval	Milltown

Reference	Section	Asset Type	Record No. (IHR, SMR, LB, LB SMN)	Grade	SHORTDESC	PERIOD	Townland
		Record			access		
71	2	Industrial Heritage Record	00017:118:00	N/A	Bridge - one arch, in good condition and still in use.	18th century	Tully
72	1	Industrial Heritage Record	05315:000:00	N/A	Gasworks. No visible remains at time of survey	Modern	Town Parks
73	1	Industrial Heritage Record	04014:001:00	N/A	Bridge. A small portion of this bridge structure remains on the E bank of the River Foyle.	Post Medieval	Townparks of Strabanne
74	2	Industrial Heritage Record	00017:120:00	N/A	Railway bridge - remains only. Spanned a stream and a small road. The arch was collapsed.	18th century	Tully
75	2	Industrial Heritage Record	04175:000:00	N/A	Flax Mill Site. Only rubble remains of mill buildings. However, substantial walls and other placed stones evident along the riverbank. Steep-sided little valley overgrown by trees. Sections of mill-race/overflow channel still evident.	Post Medieval	Unknown
76	2	Industrial Heritage	04738:000:00	N/A	Bridge	Post Medieval	Dunwish

Reference	Section	Asset Type	Record No. (IHR, SMR, LB, LB SMN)	Grade	SHORTDESC	PERIOD	Townland
		Record					
77		Industrial Heritage 3 Record	04987:000:00	N/A	Bricks - This evidence for this site was inconclusive due to the marshland being flooded.	Post Medieval	Drum
78		Industrial Heritage 2 Record	04745:000:00	N/A	Flax Mill Site	Post Medieval	Mullaghmagh (Young)
79		Industrial Heritage 2 Record	04747:000:00	N/A	Corn - Corn and Flax Mills - On private property, appears to be demolished and built over.	Post Medieval	Gillygooly
80		Industrial Heritage 2 Record	04749:000:00	N/A	Corn Kiln. There is no visible trace of this site at the marked location, on a S sloping field adjacent to a farm lane. A short distance to the N further up the farm lane is a stone structure in use as a storage shed.	Post Medieval	Gillygooly
81		Industrial Heritage 1 Record	05312:000:00	N/A	Corn Mill Site - demolished. Rubble and soil in the field where the mill was located.	Post Medieval	Milltown

Reference	Section	Asset Type	Record No. (IHR, SMR, LB, LB SMN)	Grade	SHORTDESC	PERIOD	Townland
82		Industrial Heritage 1 Record	05313:000:00	N/A	Bridge. In good condition and still in use.	Post Medieval	Milltown
83		Industrial Heritage 1 Record	04163:000:00	N/A	Flax Mill. There are a few stone remnants marking the location of the mill. There are no upstanding remains visible and the original layout of the mill cannot be ascertained at ground level.	Post Medieval	Unknown
84		Industrial Heritage 1 Record	04161:000:00	N/A	Bridge - Possibly the incorrect geographic position. No structure visible.	Post Medieval	Gallany
85		Industrial Heritage 1 Record	00017:073:00	N/A	Road Bridge	Post Medieval	Ballyfatten
86		Industrial Heritage 1 Record	04126:000:00	N/A	Brickfield- There are no remnants of the site visible at ground level. The area was partially flooded when visited.	Post Medieval	Backfence

Reference	Section	Asset Type	Record No. (IHR, SMR, LB, LB SMN)	Grade	SHORTDESC	PERIOD	Townland
87	1	Industrial Heritage Record	04012:005:00	N/A	Bridge - There is only a small portion of the bridge wall, constructed from blocked quarried stone, evident to the east. There are 3 courses of stonework evident, with the rest of the site completely overgrown with vegetation. The canal is abandoned.	Post Medieval	Desert
88	1	Industrial Heritage Record	04095:000:00(b)	N/A	Tannery - The site is located adjacent to a stream on a W-facing slope. The site is now evident as a heap of large stones.	Post Medieval	Tullyard
89	2	Industrial Heritage Record	04739:000:00	N/A	Flax mill Site - in middle of private farmyard, no access.	Post Medieval	Tully
90	3	Industrial Heritage Record	00017:133:00	N/A	Bridge- Single arched railway bridge constructed of dressed quarried, blocked stone.	Post Medieval	Beagh
91	2	Industrial Heritage Record	11124:000:00	N/A	Corn Kiln. There was no surface evidence of a corn kiln to the rear of a large farmhouse. Owner remembered her father mentioning a kiln however. Adjacent to the house is a large two	Post Medieval	Fireagh (Gardiner)

Reference	Section	Asset Type	Record No. (IHR, SMR, LB, LB SMN)	Grade	SHORTDESC	PERIOD	Townland
					storey barn with red-brick windows and doors showing.		
92		Industrial Heritage 1 Record	04095:00:00(a)	N/A	Old Still House. The site is located on private grounds which were not accessible.	Post Medieval	Woodend
93		Industrial Heritage 3 Record	04975:000:00	N/A	Bridge- A mortared, blocked stone bridge containing 6 arches, 4 of which the Ballynahatty river passes under, and 2 ancillary arches to the N, where a stream exists. Located c. 50m to the N of Drumragh Church and graveyard	Post Medieval	Drumragh (Caldwell)
94		Industrial Heritage 3 Record	00017:135:00	N/A	Bridge - Ruinous bridge (possibly railway), with the archway removed but the 2 side support structures remaining.	Post Medieval	Loughmuck (Alcom)
95		Industrial Heritage 3 Record	04984:000:00	N/A	Corn Mill Site. No visible remains.	Post Medieval	Ranelly

Reference	Section	Asset Type	Record No. (IHR, SMR, LB, LB SMN)	Grade	SHORTDESC	PERIOD	Townland
96		Industrial Heritage 2 Record	00017:098:00	N/A	Bridge-There are no visible remains above the ground as the site is now occupied by a substantial modern concrete bridge.	20th century	Croshballinree
97		Industrial Heritage 1 Record	04000:000:00	N/A	Two-storey building of mortared stone and red-brick window/door linings. 8.5m x 5.6m internally. Wall thickness 0.6m. Half of slate roof fallen in. Millrace blocked, wheel removed. Pullys/other equipment present in interior.	Post Medieval	Magheramason
98		Industrial Heritage 3 Record	04995:000:00	N/A	Bricks. No surface trace visible of this site on day of survey. May be associated with ruined brick buildings visible in a probable former old estate located outside of the preferred corridor to the SE.	Post Medieval	Tullyrush
99		Industrial Heritage 3 Record	05000:000:00	N/A	Creamery- On private property, therefore no access. Appears that a small single storey dwelling and associated garden/patio now occupy	20th century	Moylagh

Reference	Section	Asset Type	Record No. (IHR, SMR, LB, LB SMN)	Grade	SHORTDESC	PERIOD	Townland
					the site (see photo).		
100		Industrial Heritage 3 Record	05004:000:00	N/A	Creamery-No surface remains of the site visible, although there is a pile of modern (concrete) rubble in the vicinity of the site which may represent the demolished remains of the site.	20th century	Moylagh
101		Industrial Heritage 3 Record	04989:000:00	N/A	Corn Kiln. Stone built, crescent shaped bowl with traces of a flue leading off to the southeast.	Post Medieval	Tullyrush
102		Industrial Heritage 1 Record	04005:000:00	N/A	Flax Bruiser. This was not located during the walkover survey. Not able to gain access to the houses/gardens where the location of the flax bruiser is marked.	Post Medieval	Magheramason
103		Industrial Heritage 1 Record	04003:000:00	N/A	Bridge. This bridge was not located during walkover survey. Need to check marked location. The river through maghermason has been heavily modified/culverted during development. Marked location not on	Post Medieval	Magheramason

Reference	Section	Asset Type	Record No. (IHR, SMR, LB, LB SMN)	Grade	SHORTDESC	PERIOD	Townland
					river, in inaccessible land parcel.		
104		Industrial Heritage 2 Record	00017:096:00	N/A	Bridge	Unknown	Pubble
105		Industrial Heritage 2 Record	04368:000:00	N/A	Bridge- There are no upstanding remains of the bridge visible. There is now a modern concrete bridge occupying the location.	20th century	Newtownstewart
106		Industrial Heritage 3 Record	04999:000:00	N/A	Corn - Flax - Corn Mill Site. No remains of the site evident on the surface.	Post Medieval	Moylagh
107		Industrial Heritage 3 Record	04997:000:00	N/A	Corn Kiln. Site of. No access for survey.	Post Medieval	Raw

Reference	Section	Asset Type	Record No. (IHR, SMR, LB, LB SMN)	Grade	SHORTDESC	PERIOD	Townland
108		Industrial Heritage 3 Record	04998:000:00	N/A	Flax Mill Site. In a heavily wooded area a v. small mill structure survives, may have replaced earlier structure. An overflow channel visible to the W, and poss. lane/millrace leading E from mill. Stone/concrete millrace and timber millwheel frame surviv	Post Medieval	Gortaclare
109		Industrial Heritage 3 Record	04986:000:00	N/A	Creamery. No access for survey.	20th century	Ranelly
110		Industrial Heritage 3 Record	05262:000:00	N/A	Brick Kiln - site consists of a low, mounded area in an annexed field adjacent to a dwelling between a stream and the modern road. No upstanding remains are visible	Post Medieval	Kiladroy
111		Industrial Heritage 3 Record	05263:000:00	N/A	Corn & Flax Mill & Saw Mill. It is a ruinous 2-storey building, with arched windows and doors	Post Medieval	Kilnaheery

Reference	Section	Asset Type	Record No. (IHR, SMR, LB, LB SMN)	Grade	SHORTDESC	PERIOD	Townland
112		Industrial Heritage 3 Record	05265:000:00	N/A	Creamery- There is a single storey mortored stone building evident at the location. The building, if it is the creamery has evidence of lofts and red brick incorporated into the structure. There is no evidence to suggest that this was a creamery.	20th century	Tamlaght
113		Industrial Heritage 2 Record	04362:000:00	N/A	Salmon Hatchery- There is no visible upstanding remains of this site fom the top of the river valley, the verge was too steep to venture further towards the river.	Post Medieval	Birnaghs
114		Industrial Heritage 2 Record	04367:000:00	N/A	Corn Mill Site- On private property which could not be accessed.	Post Medieval	Newtownstewart
115		Industrial Heritage 2 Record	00017:095:00	N/A	Station	Post Medieval	Pubble

Reference	Section	Asset Type	Record No. (IHR, SMR, LB, LB SMN)	Grade	SHORTDESC	PERIOD	Townland
116		Industrial Heritage 3 Record	05269:000:00	N/A	Corn Kiln - Corn Mill Site. No clear visible trace of these structures was evident. However the location is covered by a fenced-off area of impenetrable undergrowth. A ditch boundary orientated NE-SW just N of the site may well represent the mill-race.	Post Medieval	Roscavey
117		Industrial Heritage 3 Record	05270:000:00	N/A	Bridge - modern bridge over a large stream. Appears to be of concrete construction	Modern	Brackagh
118		Industrial Heritage 3 Record	05272:000:00	N/A	Bridge. No visible trace of this structure on day of survey. Most likely has been removed and replaced by modern bridge carrying the present A5/Curr Road	Unknown	Garvaghy
119		Industrial Heritage 2 Record	04555:000:00	N/A	Corn Kiln. Not visible at location marked on map. Possible relates to stone structure by gate approx. 10m N of marked location (see photo).	Post Medieval	Castletown

Reference	Section	Asset Type	Record No. (IHR, SMR, LB, LB SMN)	Grade	SHORTDESC	PERIOD	Townland
120		Industrial Heritage 2 Record	04385:000:00	N/A	Flax mill site - A 2-storey structure extant to roof level, and adjacent to a substantial stream. A mill race feature is still intact. Associated millstones have been incorporated into nearby garden. Another possible mill lies in next field.	Post Medieval	Beltany
121		Industrial Heritage 2 Record	00017:111:00	N/A	Milepost. Not visible at time of survey, photo taken of collapsed possible milestone.	Post Medieval	Kilinure
122		Industrial Heritage 1 Record	01771:000:00	N/A	Flax Mill Site. Not visible at time of survey. Landowner mentioned dams and channels (now destroyed) in an adjacent field called "the Moss"	Post Medieval	Lower Tully
123		Industrial Heritage 1 Record	01770:000:00	N/A	Arched stone bridge, at crossroads of Victoria Rd and Tagharina Rd, under existing A5.	Post Medieval	Lower Tully
124		Industrial Heritage 2 Record	04189:000:00	N/A	Bridge. New concrete culvert has replaced the old bridge, but stone rubble and an alternative stream course can still be seen on the	Post Medieval	Ballought

Reference	Section	Asset Type	Record No. (IHR, SMR, LB, LB SMN)	Grade	SHORTDESC	PERIOD	Townland
					southern edge of the stream.		
125	2 Record	Industrial Heritage	04755:000:00	N/A	Flax Ring - site is currently built over (modern livestock shed). A significant 2 storey stone building ruin stands at the northeastern gable of this shed (see photo). Is this the said monument?	Post Medieval	Deer Park
126	2 Record	Industrial Heritage	04743:000:00	N/A	Bridge - modern bridge with steel pipe for the watercourse. spoke to landowner and he said the steel pipe dated to 1988 and the bridge itself was rebuilt in the late 1990s.	20th century	Kilmore
127	2 Record	Industrial Heritage	04742:000:00	N/A	Corn & Flax Mill Site - farmyard and farm buildings on site now.	Post Medieval	Kilmore
128	2 Record	Industrial Heritage	04748:000:00	N/A	Bridge - good condition and still in use.	Post Medieval	Gillygooly
129	1 Record	Industrial Heritage	04009:000:00	N/A	Slate Quarry - site was grown over, only visible remains was a dip in the	Post Medieval	Tamnabradly

Reference	Section	Asset Type	Record No. (IHR, SMR, LB, LB SMN)	Grade	SHORTDESC	PERIOD	Townland
					ground.		
130		Industrial Heritage 1 Record	04010:000:00	N/A	Flax Kiln - no visible remains.	Post Medieval	Coolmaghery
131		Industrial Heritage 2 Record	00017:114:00	N/A	No surface trace visible of Marked Bridge location. May have been removed or else buried under the modern road embankment. Buidling to the S was likely formerly a railway shed.	N/A	Tattraconnaghty
132		Industrial Heritage 2 Record	04564:000:00	N/A	Mountjoy Creamery. Original building either removed or converted into a car dealership and garage (now closed and abandoned). Two large vehicle entrances and one doorway on the N side of building. Metal roof. S side obscured by vegetation.	20th century	Tattraconnaghty
133		Industrial Heritage 1 Record	05306:000:00	N/A	Shirt Factory.	Post Medieval	Town Parks
134		1 Industrial Heritage	04030:000:00	N/A	Bridge- three metal tunnels, metal tunnels, refaced atsome stage. still in	Post Medieval	Loughneas

Reference	Section	Asset Type	Record No. (IHR, SMR, LB, LB SMN)	Grade	SHORTDESC	PERIOD	Townland
		Record			use, good condition!		
135	1	Record Industrial Heritage	05305:000:00	N/A	Steam Corn Mill.	Post Medieval	Town Parks
136	1	Record Industrial Heritage	05304:000:00	N/A	Steam Saw Mill. No visible remains. New building on site.	Post Medieval	Town Parks
137	1	Record Industrial Heritage	05302:000:00	N/A	Steam Saw Mill. No visible remains	Post Medieval	Town Parks
138	1	Record Industrial Heritage	05318:000:00	N/A	Site of Steam Saw Mill. No visible remains.	Post Medieval	Town Parks of Strabane
139	1	Record Industrial Heritage	05326:000:00	N/A	Site of Printing Office. No visible remains.	Post Medieval	Town Parks of Strabane
140	1	Record Industrial Heritage	04037:000:00	N/A	Flax Mill & Cloth Mill Site	Post Medieval	Loughneas
141	1	Record Industrial Heritage	04057:000:00	N/A	Flax Mill Site - NO VISIBLE REMAINS.	Post Medieval	Loughneas
142	1	Record Industrial Heritage	05309:000:00	N/A	Road Bridge	Post Medieval	Ballycolman

Reference	Section	Asset Type	Record No. (IHR, SMR, LB, LB SMN)	Grade	SHORTDESC	PERIOD	Townland
		Record					
143		Industrial Heritage 1 Record	00017:057:00	N/A	Signal Post. Possibly moved to new location next to Bureau de Change building approx. 300m to the E (see photos)	Post Medieval	Town Parks of Strabane
144		Industrial Heritage 1 Record	05314:000:00	N/A	Site of Iron Works. No visible remains.	Post Medieval	Town Parks
145		Industrial Heritage 1 Record	05300:000:00	N/A	Shirt Factory	Post Medieval	Town Parks
146		Industrial Heritage 1 Record	04004:000:00	N/A	Tollgate. Not located during walkover survey. Check marked location. May have been removed. A garage/shed in the house plot to the S of the marked location may poss. relate to tollgate. Please see photo of this structure.	Post Medieval	Magheramason
147		Industrial Heritage 1 Record	04051:000:00	N/A	Brickfield: Consists of a series of intersecting linear earthworks possibly indicating sites of manufacture. Adjacent to avenue feature	Post Medieval	Leckpatrick

Reference	Section	Asset Type	Record No. (IHR, SMR, LB, LB SMN)	Grade	SHORTDESC	PERIOD	Townland
148		Industrial Heritage 1 Record	01614:024:00	N/A	A humped, stone built bridge of c.15m in length constructed over a dried up river. Consists of a large central arch with an adjacent smaller arch on either side.	Post Medieval	Stonypath
149		Industrial Heritage 1 Record	01614:025:00	N/A	A humped bridge c. 15m in length suspended over a river channel.	Post Medieval	Maccrackens
150		Industrial Heritage 1 Record	00017:058:00	N/A	Signal Post - no visible remains. This area is full of scrub, so its possible that remains of the post is above grounds but is just hidden by vegetation on site.	Post Medieval	Town Parks of Strabane
151		Industrial Heritage 1 Record	00017:065:00	N/A	Bridge - in area of scrub. No visible remains. The only structure visible here was some concrete, which appears to be associated with the current modern bypass.	Post Medieval	Magirr
152		Industrial Heritage 1 Record	00017:060:00	N/A	Level Crossing - No visible remains. Built over by bypass.	Post Medieval	Magirr
153		1 Industrial Heritage	00017:063:00	N/A	Bridge - No visible remains.	Post Medieval	Ballycolman

Reference	Section	Asset Type	Record No. (IHR, SMR, LB, LB SMN)	Grade	SHORTDESC	PERIOD	Townland
		Record					
154		Industrial Heritage 1 Record	05327:000:00(b)	N/A	Turnpike Gate - built over, no visible remains.	Post Medieval	Ballycolman
155		Industrial Heritage 2 Record	04353:000:00	N/A	Corn Kiln - on private property so could only get access to the back of the kiln. The field directly adj to the east of it is quarried away. Kiln appears to be in good condition.	Post Medieval	Unknown
156		Industrial Heritage 1 Record	00017:064:00	N/A	Bridge - non extant	Post Medieval	Ballycolman
157		Industrial Heritage 2 Record	04357:000:00	N/A	Flax Mill Site - On private property. Building now in centre of farm yard and part used to house cattle. Mill pond still in evidence behind the farmyard.	Post Medieval	Unknown
158		Industrial Heritage 2 Record	04358:000:00	N/A	Spade Foundry - Built over by by a now derelict restaurant.	Post Medieval	Unknown
159		2 Industrial Heritage	00017:090:00	N/A	Aqueduct - metal flyover.	Post Medieval	Bunderg

Reference	Section	Asset Type	Record No. (IHR, SMR, LB, LB SMN)	Grade	SHORTDESC	PERIOD	Townland
		Record					
160		Industrial Heritage 2 Record	00017:091:00	N/A	Bridge - At edge of field boundary. The arch has collapsed and its completely overgrown. Only the wall on the east side is still intact as the other is collapsed.	Post Medieval	Bunderg
161		Industrial Heritage 2 Record	04359:000:00	N/A	Flax Mill Site - on private property, couldnt get access. however, from the roadway it looks like it no longer exists but cant say for sure without a closer look!	Post Medieval	Milltown
162		Industrial Heritage 2 Record	04387:000:00	N/A	Flax Mill Site - Buildings still standing. Now in middle of quarry site. Buildings still in good repair and not being reused.	Post Medieval	Milltown
163		Industrial Heritage 3 Record	04983:000:00	N/A	Corn and Flax Mill Site - There are no upstanding remains of any mill structure but there is a stone foot bridge present at the site's location on the river bank	Post Medieval	Gammy

Reference	Section	Asset Type	Record No. (IHR, SMR, LB, LB SMN)	Grade	SHORTDESC	PERIOD	Townland
164		Industrial Heritage 2 Record	11123:000:00	N/A	Corn Kiln. No visible remains. Modern farm buildings located on site.	Post Medieval	Fireagh (Cochrane)
165		Industrial Heritage 1 Record	04164:000:00	N/A	Thrashing mill site. No visible remains.	Post Medieval	Ballyfatten
166		Industrial Heritage 1 Record	00017:075:00	N/A	Tunnel - only northern wall remains	Post Medieval	Ballyfatten
167		Industrial Heritage 1 Record	04016:000:00	N/A	Farm buldings built on and within the vicinity of the site, no trace of the quarry.	Post Medieval	Cloghogle
168		Industrial Heritage 1 Record	04019:000:00	N/A	No visible remains. Appears to have been filled in during land improvements in the past. Site may have been associated with the buildings located in Tamnasollus due to its close proximity. The quarry lies c.40m to the SW of the buildings	Post Medieval	Sollus
169		Industrial Heritage 1 Record	11121:000:00	N/A	Corn Kiln - Located on Grange Road on North bank of a stream, at the rear of a modern dwelling. Possible remains of stone/earthen mounds still	Post Medieval	Drumgauty

Reference	Section	Asset Type	Record No. (IHR, SMR, LB, LB SMN)	Grade	SHORTDESC	PERIOD	Townland
					visible. Corn fields surround this site.		
170		Industrial Heritage 2 Record	04354:000:00	N/A	Bridge- Old bridge spanning River Derg	Post Medieval	Milltown
171		Industrial Heritage 3 Record	05274:000:00	N/A	Foundry Site - this site appears to be removed. There is a linear earthen ridge aligned to a large stream and this could be the remnants of the site.	Post Medieval	Glenchuil
172		Industrial Heritage 3 Record	00174:044:00	N/A	Level Crossing. No visible traces remain of this feature.	Post Medieval	Tullyvar
173		Industrial Heritage 3 Record	00174:046:00	N/A	Station Site no visible upstanding remains.	Post Medieval	Cavankilgreen
174		Industrial Heritage 3 Record	05489:000:00	N/A	Bridge. No visible remains of this structure, appears to have been removed during construction of the present main road.	Post Medieval	Annaghilla

Reference	Section	Asset Type	Record No. (IHR, SMR, LB, LB SMN)	Grade	SHORTDESC	PERIOD	Townland
175		Industrial Heritage 3 Record	05497:000:00	N/A	Bridge - this is a modern concrete bridge. There was no physical evidence of any older structure	Modern	Tullybryan
176		Industrial Heritage 3 Record	05498:000:00	N/A	Bridge- A modern single arched concrete bridge now occupies the site. There is no trace evident of an earlier structure. The site is located c. 100m to the N of a recorded mill, with the mill race evident adjacent to the bridge.	Modern	Lisdorat
177		Industrial Heritage 3 Record	05499:000:00	N/A	Corn - Saw Mill- The site consists of a large 2-storey, mortored, blocked stone mill structure evident to original wall height, and a number of 2-storey associated mortared stone built structures. The mill race is evident to the the N of the structure.	Post Medieval	Lisdorat
178		Industrial Heritage 3 Record	05500:000:00	N/A	Flax Spinning Mill Site. By Ballygawley Water River. A large, restored rectangular three storey building of cut stone blocks and brick window/door settings. Additional two-storey brick buildings attached to the SE gable	Post Medieval	Lisdorat

Reference	Section	Asset Type	Record No. (IHR, SMR, LB, LB SMN)	Grade	SHORTDESC	PERIOD	Townland
					end. In use as commercial property		
179		Industrial Heritage 3 Record	05503:000:00	N/A	Bridge- Ballynapottoge bridge is a double arched, mortored stone built road bridge.	Post Medieval	Lismore
180		Industrial Heritage 3 Record	05504:000:00	N/A	Bridge-The site now contains a modern concrete bridge. There is no evidence of an earlier structure at this location.	Modern	Lismore
181		Industrial Heritage 3 Record	05512:000:00	N/A	Limestone Quarrt & Limekiln. No access to these sites on day of survey due to construction of A4/A5 road. These sites may well have been removed by the construction project.	Post Medieval	Cavankilgreen

Reference	Section	Asset Type	Record No. (IHR, SMR, LB, LB SMN)	Grade	SHORTDESC	PERIOD	Townland
182		Industrial Heritage 3 Record	05513:000:00	N/A	Limestone Quarry & Limekiln. Quarry survives as an open oval hollow, now overgrown with mature trees. There is no trace of the limekiln, although there are cut blocks scattered about the quarry and an overgrown pile of rubble a short distance to the W.	Post Medieval	Glack
183		Industrial Heritage 1 Record	05310:000:00	N/A	Brewery	Post Medieval	Town Parks of Strabane
184		Industrial Heritage 1 Record	05321:000:00	N/A	Foundry	Post Medieval	Town Parks of Strabane
185		Industrial Heritage 3 Record	05487:000:00	N/A	Old Stone Bridge	Post Medieval	Glennageeragh
186		Industrial Heritage 3 Record	00174:047:00	N/A	Level Crossing. No visible remains	Post Medieval	Cavankilgreen
187		Sites and Monuments 3 Record	TYR 060:035	N/A	Enclosure	Unknown	Drummond
188		3 Sites and Monuments	TYR 060:016	N/A	Medieval church and graveyard	Medieval	Rousky

Reference	Section	Asset Type	Record No. (IHR, SMR, LB, LB SMN)	Grade	SHORTDESC	PERIOD	Townland
		Record					
		Sites and Monuments					
189	3	Record	TYR 059:021	N/A	Enclosure	Unknown	Annaghilla
		Sites and Monuments					
190	3	Record	TYR 059:018	N/A	Platform rath	Early Medieval	Roughan
		Sites and Monuments					
191	3	Record	TYR 059:014	N/A	Platform rath	Early Medieval	Crew
		Sites and Monuments					
192	3	Record	TYR 059:085	N/A	Historic settlement: Clogher	Post Medieval	Clogher Demesne
		Sites and Monuments					
193	3	Record	TYR 052:016	N/A	Rath	Early Medieval	Claeanally
		Sites and Monuments					
194	3	Record	TYR 052:017	N/A	Enclosure	Unknown	Kilgreen Upper
		Sites and Monuments					
195	3	Record	TYR 052:030	N/A	Landscape feature	Unknown	Shantavny Scotch
		Sites and Monuments					
196	3	Record	TYR 052:039	N/A	Findspot of Bronze Age arrowhead	Bronze Age	Glenchuil

Reference	Section	Asset Type	Record No. (IHR, SMR, LB, LB SMN)	Grade	SHORTDESC	PERIOD	Townland
197		Sites and Monuments 3 Record	TYR 052:025	N/A	Square enclosure	Unknown	Kilnaheery
198		Sites and Monuments 3 Record	TYR 052:026	N/A	Non-antiquity - natural mound	Unknown	Brackagh
199		Sites and Monuments 3 Record	TYR 043:045	N/A	Non-antiquity - field boundary	Unknown	Derveraghroy
200		Sites and Monuments 3 Record	TYR 043:033	N/A	Enclosure	Unknown	Tattyreagh Glebe
201		Sites and Monuments 3 Record	TYR 043:030	N/A	Rath	Early Medieval	Camowen
202		Sites and Monuments 3 Record	TYR 042:022	N/A	Non-antiquity - island	Unknown	Loughmuck
203		Sites and Monuments 2 Record	TYR 025:007	N/A	Court tomb: Cloghogle	Neolithic	Carrigans
204		Sites and Monuments 2 Record	TYR 017:058	N/A	A.P. site	Unknown	Altdoghal
205		2 Sites and Monuments	TYR 017:010	N/A	Castle	Unknown	Moyle Glebe

Reference	Section	Asset Type	Record No. (IHR, SMR, LB, LB SMN)	Grade	SHORTDESC	PERIOD	Townland
		Record					
		Sites and Monuments					
206	1	Record	TYR 009:007	N/A	Non-antiquity - rock outcrop	Unknown	Inchenny Upper
		Sites and Monuments					
207	1	Record	TYR 004:002	N/A	Megalithic tomb - Cloghogle	Neolithic	Carricklee
		Sites and Monuments					
208	1	Record	TYR 005:009	N/A	Enclosure	Unknown	Cavanalee
		Sites and Monuments					
209	1	Record	TYR 005:018	N/A	A.P. site - rectangular enclosure	Unknown	Calheme
		Sites and Monuments					
210	1	Record	TYR 005:020	N/A	Hole well	Unknown	Townparks of Strabane
		Sites and Monuments					
211	1	Record	TYR 004:009	N/A	Battle site	Post Medieval	Magirr: Townparks of strabane
		Sites and Monuments					
212	1	Record	TYR 005:005	N/A	Rath	Early Medieval	Ballymagorry
		Sites and Monuments					
213	1	Record	TYR 002:014	N/A	Enclosure - Killnow	Unknown	Tamnabryan

Reference	Section	Asset Type	Record No. (IHR, SMR, LB, LB SMN)	Grade	SHORTDESC	PERIOD	Townland
214		Sites and Monuments 1 Record	LDY 022:026	N/A	A.P. site - circular cropmark	Unknown	Gortin
215		Sites and Monuments 1 Record	LDY 022:033	N/A	Souterrain (O.S. memoir site) Only slight bumps visible at highest point in field. But marshy lowlying ground (prior to recent development) to E and S makes location quite defensive. Place-name Duncastle Park.	Early Medieval	Glenderowen
216		Sites and Monuments 1 Record	LDY 022:032	N/A	Holy well	Unknown	Magheracannon; New Buildings
217		Sites and Monuments 1 Record	LDY 022:028	N/A	A.P. site - 2 circular cropmarks	Unknown	Primity
218		Sites and Monuments 1 Record	LDY 022:030	N/A	Plantation village: New Buildings	Later Medieval	Ballyore
219		Sites and Monuments 1 Record	LDY 022:025	N/A	Bawn	Medieval	Primity
220		Sites and Monuments 1 Record	LDY 022:012	N/A	Rath and souterrain	Early Medieval	Kittybane

Reference	Section	Asset Type	Record No. (IHR, SMR, LB, LB SMN)	Grade	SHORTDESC	PERIOD	Townland
221		Sites and Monuments 3 Record	TYR 066:005	N/A	Enclosure - faint traces remain of this small enclosure - c. 10m diameter. It is located in a undulating field beside a forest with reasonable views to the east and south	Unknown	Mulnahorn
222		Sites and Monuments 3 Record	TYR 060:036	N/A	Polygonal platform - a raised sub-circular enclosure with a diameter of c. 25m and height above ground of c. 1m. Good views to the south and west. Located near an abandoned farmstead.	Unknown	Glencrew
223		Sites and Monuments 3 Record	TYR 060:027	N/A	Rath and cist burial - this burial is represented by a small sharp-rise mound surrounded on its western and northern end by the remains of an enclosure, which is now used as a farm trackway	Bronze Age	Glencull
224		Sites and Monuments 3 Record	TYR 060:041	N/A	Cross head - could not be located but the site consists of vernacular stone structures currently used as farm sheds. Some ornate features such as brick archways and dressed stone are	Early Medieval	Glencull

Reference	Section	Asset Type	Record No. (IHR, SMR, LB, LB SMN)	Grade	SHORTDESC	PERIOD	Townland
					evident		
225		Sites and Monuments 3 Record	TYR 059:038	N/A	Enclosure	Unknown	Lismore
226		Sites and Monuments 3 Record	TYR 059:019	N/A	Enclosure	Unknown	Roughan
227		Sites and Monuments 3 Record	TYR 059:009	N/A	Platform rath - well-built tree-lined raised rath (bank c. 1m), on an elevated ridge overlooking a river and 3 other enclosures to the NE and one other to the NW	Early Medieval	Keady
228		Sites and Monuments 3 Record	TYR 059:003	N/A	Rath - A substantial ditched enclosure with a well-preserved bank of c. 3m high and a 20m internal diameter. Excellent views of all other hilltop enclosures of the townland. Part of a heavily concentrated network of enclosures	Early Medieval	Errigal

Reference	Section	Asset Type	Record No. (IHR, SMR, LB, LB SMN)	Grade	SHORTDESC	PERIOD	Townland
229		Sites and Monuments 3 Record	TYR 059:008	N/A	Rath - a low-lying enclosure on an elevated ridge with excellent views of the other hilltop enclosures of the townland	Early Medieval	Errigal
230		Sites and Monuments 3 Record	TYR 059:010	N/A	Rath re-used as tree ring	Early Medieval	Bloomhill
231		Sites and Monuments 3 Record	TYR 059:073	N/A	Enclosure - non-extant. No visible remains	Unknown	Cleanally
232		Sites and Monuments Record, State Care 3 Monument	TYR 059:006	N/A	Multiperiod church and graveyard - Ancient church ruins amid a multiperiod graveyard on very elevated ground. Features include remnants of a stone cross and an stone-carved figures on the wall. Magnificent views all around	Early Medieval	Gort
233		Sites and Monuments 3 Record	TYR 059:005	N/A	Bullan stone - St. Kierans Stone - a flat stone measuring c. 1m x 0.5m with a bullaun hollow of depth of c.0.2m	Early Medieval	Errigal

Reference	Section	Asset Type	Record No. (IHR, SMR, LB, LB SMN)	Grade	SHORTDESC	PERIOD	Townland
234		Sites and Monuments 3 Record	TYR 059:004	N/A	Holy Well: St. Kerians Well - small stone structure eroded by a stream. Located opposite the entrance to the ancient church site and graveyard	Early Medieval	Gort
235		Sites and Monuments 3 Record	TYR 052:040	N/A	Passage tomb	Neolithic	Sess Kilgreen
236		Sites and Monuments 3 Record	TYR 060:030	N/A	Large hilltop enclosure. Open in the east. Single bank overgrown with mature trees, no other visible structures around it.	Unknown	Dernabane
237		Sites and Monuments 3 Record	TYR 060:032	N/A	Rath - destroyed(?) - in pasture with long grass. No visible traces of a bank or ditch at time of survey, the only indicator of an enclosure is the curving fieldboundary.	Early Medieval	Glack
238		Sites and Monuments 3 Record	TYR 060:031	N/A	Rath. Located on golfcourse. Bank partly eroded next to pathway at hole 9 - possible that half of the rath has been destroyed.	Early Medieval	Drone

Reference	Section	Asset Type	Record No. (IHR, SMR, LB, LB SMN)	Grade	SHORTDESC	PERIOD	Townland
		Sites and Monuments					
239		3 Record	TYR 060:021	N/A	Rath	Early Medieval	Lisginny
		Sites and Monuments					
240		3 Record	TYR 059:070	N/A	Rath	Early Medieval	Longridge
		Sites and Monuments					
241		3 Record	TYR 059:007	N/A	Enclosure. Not visible at time of survey. Pasture field.	Unknown	Glennageeragh
		Sites and Monuments					
242		1 Record	TYR 005:008	N/A	Rath	Early Medieval	Calheme
		Sites and Monuments					
243		1 Record	TYR 005:025	N/A	Platation castle (unlocated). This point is random. No visible remains.	Later Medieval	Strabane
		Sites and Monuments					
244		1 Record	TYR 005:023	N/A	Mass rock	Unknown	Townparks of Strabane
		Sites and Monuments					
245		3 Record	TYR 060:003	N/A	Platform rath-There was no access granted for this site but a photo was taken from an adjacent field.	Early Medieval	Lisadival

Reference	Section	Asset Type	Record No. (IHR, SMR, LB, LB SMN)	Grade	SHORTDESC	PERIOD	Townland
246		Sites and Monuments 3 Record	TYR 060:029	N/A	Large enclosure. Site defined by field boundary bank/ditch and hedgerow around a low hill. A modern farmyard has impacted on the SE side and the River curves around the S side.	Unknown	Glencull
247		Sites and Monuments 3 Record	TYR 060:048	N/A	Rath. Prob. univallete ringfort in good condition c. 25m in internal diam. Outer fosse c. 1m wide clearly defined. Internal bank most evident on E side c. 0.4m. above interior surface level. Hilltop location would have given clear views in all directions	Early Medieval	Shantavy
248		Sites and Monuments 3 Record	TYR 060:025	N/A	Rath. Probable univallete ringfort c. 25m in diam. internally. Probable section of N bank and traces of external fosse preserved in modern field boundary. Remainder of site defined by low rise in field. Surviving bank c. 0.5m in height. Good views to the	Early Medieval	Derrycreevy

Reference	Section	Asset Type	Record No. (IHR, SMR, LB, LB SMN)	Grade	SHORTDESC	PERIOD	Townland
249		Sites and Monuments 3 Record	TYR 060:024	N/A	Rath. Evident as a raised mound c. 25-35m in external diameter in the corner of a field. Modern field hedgerow and ditch boundary curves round site on N, E and S and may be ringfort fosse. Situated at base of steep hill to the N on wet, lowlying pasture.	Early Medieval	Cavan O Neill
250		Sites and Monuments 3 Record	TYR 060:023	N/A	Rath. Univallete ringfort c. 28m in diameter internally with traces of an external fosse most evident on the N side. Flat interior raised c. 0.6m above adjacent field level. Field boundaries surrounding site may poss. be associated. Extensive views S, W,	Early Medieval	Derrycreevy
251		Sites and Monuments 3 Record	TYR 059:037	N/A	Favor Royal Bawn. Substantial remains of a square bawn with a two-storey flanker at each corner. Much of the N and NE bawn has been taken down but the remainder in good condition. No visible traces of internal buildings. Ballygawley Water River to	Late Medieval	Lismore

Reference	Section	Asset Type	Record No. (IHR, SMR, LB, LB SMN)	Grade	SHORTDESC	PERIOD	Townland
					the N.		
252		Sites and Monuments 3 Record	TYR 059:036	N/A	Platform rath- An impressive enclosure, stratigraphically located on a localised knoll. The rath is c. 18m in diameter internally, and may represent a bi-vallet enclosure, as a second bank appears to be evident. There is a large stream c. 50m to the W.	Early Medieval	Ballynapottoge
253		Sites and Monuments 3 Record	TYR 059:033	N/A	Rath. A well preserved univallete ringfort with an outer fosse clearly visible on the S and E side. Interior raised c. 0.5m above external field level. N side 317016 no access but old lane leads down from NW side to probable old farmyard/buildings.	Early Medieval	Lismore

Reference	Section	Asset Type	Record No. (IHR, SMR, LB, LB SMN)	Grade	SHORTDESC	PERIOD	Townland
254		Sites and Monuments 3 Record	TYR 060:022	N/A	Oval enclosure. A site c. 38m in max length NW-SE defined on the N by a curving field boundary and elsewhere as a slightly raised flat area over the surrounding field level. Townland name Lisginny.	Unknown	Lisginny
255		Sites and Monuments 3 Record	TYR 059:035	N/A	Rath. Very well preserved univallete ringfort c. 28m internal diameter. Flat interior free of vegetation enclosed by earthen bank c. 0.7m max height over external ground level. Bank degraded on NE side but elsewhere in good condition, planted with trees.	Early Medieval	Drumaslaghy
256		Sites and Monuments 3 Record	TYR 059:034	N/A	Rath. Large univallete ringfort c. 30m in diam. internally enclosed by an earthen bank c. 1.5-2m in height over exterior ground level. External fosse evident. A ruined farmhouse and 2nd stone structure has impacted on SE side of monument. Trees cover sit	Early Medieval	Drumaslaghy

Reference	Section	Asset Type	Record No. (IHR, SMR, LB, LB SMN)	Grade	SHORTDESC	PERIOD	Townland
257		Sites and Monuments 3 Record	TYR 060:020	N/A	Rath. No access on day of survey due to landowner refusal and adjacent roadworks construction. Appears to be a sub-oval overgrown enclosure from the aerial photograph.	Early Medieval	Cavankilgreen
258		Sites and Monuments 3 Record	TYR 059:022	N/A	Rath. Only a flat raised area c. 30m in diameter scarped out of the top of a hillside remains visible of this site. The land falls away sharply to the N and E and S, making this a very defensive location	Early Medieval	Drumcullion
259		Sites and Monuments 3 Record	TYR 059:067	N/A	Platform rath: Lisdorat. Sub-circular flat platform c. 18m diameter 1.5m height. fosse 2m. evident, particularly on N side. large stone block 1.3m x 0.8m x 0.5m. on N side. Poss. souterrain hollow in SE quadrant. Situated on hilltop with commanding views	Early Medieval	Lisdorat

Reference	Section	Asset Type	Record No. (IHR, SMR, LB, LB SMN)	Grade	SHORTDESC	PERIOD	Townland
260		Sites and Monuments 3 Record	TYR 059:020	N/A	Rath. A large single banked earthen enclosure c. 30-35m in diameter externally and 0.5m in height on a hilltop with commanding views in all directions. The interior is flat and featureless. A hedgerow fieldboundary has impacted on its E side.	Early Medieval	Annaghilla
261		Sites and Monuments 3 Record	TYR 059:068	N/A	Rath- The site consists of a large tree-lined, sub-circular bank, with a slightly raised interior, c. 25m in diameter. The site has been partially disturbed to the SW by a Clachan.	Early Medieval	Lisdorat
262		Sites and Monuments 3 Record	TYR 059:089	N/A	Church: Cill Mor Magh Enir, No upstanding remains of the church are evident.	Unknown	Grange
263		Sites and Monuments 3 Record	TYR 059:066	N/A	Large hilltop enclosure: Only the W side is now evident incorporated into a field boundary. The enclosure is c. 40m in diameter, consisting of a denuded tree-lined earthen bank. The interior was not levelled but consisted	Unknown	Lisbeg

Reference	Section	Asset Type	Record No. (IHR, SMR, LB, LB SMN)	Grade	SHORTDESC	PERIOD	Townland
					of the summit of the hill.		
264		Sites and Monuments 3 Record	TYR 059:069	N/A	Enclosure - non-extant. The hilltop site of this enclosure is now occupied by a modern silage pit. No traces were visible. Panoramic views over the surrounding landscape	Unknown	Feddan
265		Sites and Monuments 3 Record	TYR 059:065	N/A	Eenclosure - no upstanding remains. Site is located atop a small hill adjacent to a busy road	Unknown	Lisbeg
266		Sites and Monuments 3 Record	TYR 059:015	N/A	Enclosure	Unknown	Carran
267		Sites and Monuments 3 Record	TYR 059:016	N/A	Rath Much of the rath appears to have been ploughed out.	Early Medieval	Feddan
268		Sites and Monuments 3 Record	TYR 059:017	N/A	Rath - this rath has been partly removed and the remainder (western half) has been incorporated into a	Early Medieval	Tullybryan

Reference	Section	Asset Type	Record No. (IHR, SMR, LB, LB SMN)	Grade	SHORTDESC	PERIOD	Townland
					farmyard where a silage pit now rests.		
269		Sites and Monuments 3 Record	TYR 059:081	N/A	Megalithic tomb and cup-and-ring marks - not visible from the road. Access to fields was restricted	Neolithic	Crew
270		Sites and Monuments 3 Record	TYR 059:013	N/A	Franciscan Friary, round tower - The ruins of this building are found in the southeastern section of the church grounds and consist of original and modern stone walls. A second friary is located c. 1km to the east. Townland translates as place of priests	Medieval	Ballynasaggart
271		Sites and Monuments 3 Record	TYR 059:079	N/A	Mound: Friary field, Friary - site is located on a steep hill with panoramic views. It consists of an overgrown mound of earth and stone (c.5m diameter) and is one of 3 ancient church sites in the townland and so is part of a historically sensitive area	Unknown	Crew

Reference	Section	Asset Type	Record No. (IHR, SMR, LB, LB SMN)	Grade	SHORTDESC	PERIOD	Townland
272		Sites and Monuments 3 Record	TYR 052:038	N/A	Church (unlocated) - no structure remains for this site. It is located on an elevated ridge with 2 friary sites and hilltop enclosures in the area. There are great views of the surrounding countryside. Some stone rubble can be seen at this site	Unknown	Cavey
273		Sites and Monuments 3 Record	TYR 059:086	N/A	Stone wall - non-extant. Although this feature has been removed, it is likely that it was related in some way to the friary (c. 100m west) and possibly represents an outer wall to the grounds.	Unknown	Ballynasaggart
274		Sites and Monuments 3 Record	TYR 059:012	N/A	Platform rath - Well-preserved raised rath that crowns a steep hillock and holds magnificent views of the surrounding land. It is c. 25m diameter and overlooks the ruins of a friary. Other enclosures are visible from here. Possible avenue to its north.	Early Medieval	Ballynasaggart

Reference	Section	Asset Type	Record No. (IHR, SMR, LB, LB SMN)	Grade	SHORTDESC	PERIOD	Townland
275		Sites and Monuments 3 Record	TYR 059:088	N/A	Wicker structure - This monument appears to have been removed. The site is located on a river bank and there are wooden posts on the bank and in the river possibly marking the remnants of this structure	Unknown	Ballygawley
276		Sites and Monuments 3 Record	TYR 052:001	N/A	Enclosure - Located on a steep hill with panoramic views. Internal diameter is c.22m. Partly tree-lined	Unknown	Lettery; Richmond
277		Sites and Monuments 3 Record	TYR 052:015	N/A	Standing stone	Unknown	Glenchuil
278		Sites and Monuments 3 Record	TYR 052:014	N/A	Passage tomb	Neolithic	Glenchuil
279		Sites and Monuments 3 Record	TYR 052:011	N/A	Graveyard - a tree-lined walled enclosure, possibly constructed on an earlier enclosure given the intensity of prehistoric ritual sites in the townland. This is possibly a 19th century grave relating to the Greenhill demesne. Panoramic views all around	Early Modern	Glenchuil

Reference	Section	Asset Type	Record No. (IHR, SMR, LB, LB SMN)	Grade	SHORTDESC	PERIOD	Townland
280		Sites and Monuments 3 Record	TYR 052:012	N/A	Decorated standing stone - flat, rectangular boulder with visible cupmarks and lines	Prehistoric	Sess Kilgreen
281		Sites and Monuments 3 Record	TYR 052:006	N/A	Standing stone - removed. The site is located in an extremely sensitive prehistoric landscape consisting of decorated stones, passage tombs and enclosures	Unknown	Tullylinton
282		Sites and Monuments 3 Record	TYR 052:008	N/A	Passage tomb? - Standing stone - This site consists of 2 standing stones and subsurface earthen features with protruding stone visible marking the possible passage tomb.	Neolithic	Sess Kilgreen
283		Sites and Monuments 3 Record	TYR 052:010	N/A	Non-antiquity- non-extant.	Unknown	Glenchuil
284		Sites and Monuments 3 Record	TYR 052:007	N/A	Platform rath - only half of this enclosure remains.	Early Medieval	Tullylinton

Reference	Section	Asset Type	Record No. (IHR, SMR, LB, LB SMN)	Grade	SHORTDESC	PERIOD	Townland
285		Sites and Monuments 3 Record	TYR 052:002	N/A	Landscape feature - the sun dial - this monument still exists but its features have been eroded. It is most likely an ornamental landscape feature of Greenhill demesne with other landscape features evident in the area.	Early Modern	Cavey
286		Sites and Monuments 3 Record	TYR 052:005	N/A	Rath. A raised flat platform approx 25m diam internally. Raised c. 0.6m over field. Traces of a ditch c. 2.5m wide and a possible bank c. 1.5m wide visible on the N and E sides. Located on S sloping field. A stream/pond on the W and S.	Early Modern	Green Hill Demesne
287		Sites and Monuments 3 Record	TYR 052:004	N/A	Enclosure	Unknown	Green Hill Demesne
288		Sites and Monuments 3 Record	TYR 052:034	N/A	Cairn	Unknown	Green Hill Demesne
289		Sites and Monuments 3 Record	TYR 052:003	N/A	Cairn	Unknown	Green Hill Demesne

Reference	Section	Asset Type	Record No. (IHR, SMR, LB, LB SMN)	Grade	SHORTDESC	PERIOD	Townland
		Sites and Monuments					
290	3	Record	TYR 052:032	N/A	Passage tomb	Neolithic	Shantavny Irish
		Sites and Monuments					
291	2	Record	TYR 017:055	N/A	A.P. site - natural feature	Unknown	Mulvin
		Sites and Monuments					
292	3	Record	TYR 052:009	N/A	Mound - internal 34m. mund is 12m	Unknown	Sess Kilgreen
		Sites and Monuments					
293	3	Record	TYR 052:013	N/A	Passage tomb	Neolithic	Sess Kilgreen
		Sites and Monuments					
294	3	Record	TYR 052:006	N/A	Standing stone	Unknown	Tullylinton
		Sites and Monuments					
295	3	Record	TYR 043:013	N/A	Enclosure	Unknown	Seskinore
		Sites and Monuments					
296	3	Record	TYR 043:050	N/A	Enclosure	Unknown	Drumragh
		Sites and Monuments					
297	2	Record	TYR 025:006	N/A	Enclosure: Forth field	Unknown	Tattraconnaghty
		Sites and Monuments					
298	2	Sites and Monuments	TYR 017:066	N/A	Historic settlement: Newtownstewart	17th century	Newtownstewart

Reference	Section	Asset Type	Record No. (IHR, SMR, LB, LB SMN)	Grade	SHORTDESC	PERIOD	Townland
		Record					
		Sites and Monuments					
299	3	Record	TYR 052:031	N/A	Landscape features	Unknown	Green Hill Demesne
		Sites and Monuments					
300	2	Record	TYR 025:002	N/A	Enclosure - located at side of field directly adj to a house. Appears to be partly destroyed by the house.	Unknown	Lisnagirr
		Sites and Monuments Record, State Care					
301	2	Monument	TYR 017:047	N/A	Castle and Bawn; Newtownstewart Plantation castle.	Medieval	Newtownstewart
		Sites and Monuments					
302	2	Record	TYR 017:065	N/A	Stone head, dated 1858. Keystone in arch.	19th century	Newtownstewart
		Sites and Monuments					
303	2	Record	TYR 017:011	N/A	Castle site (mound and foundation). The substantial mound of a poss. motte remains in good condition, though vegetation obscurs traces of the castle foundation on the top.A garden plot to the NE leading onto the old bridge would be a location for a bailey.	Medieval	Croshballinree

Reference	Section	Asset Type	Record No. (IHR, SMR, LB, LB SMN)	Grade	SHORTDESC	PERIOD	Townland
304		Sites and Monuments 2 Record	TYR 034:030	N/A	Non-antiquityY - Area of marshland.	Unknown	tamlaght
305		Sites and Monuments 1 Record	TYR 002:033	N/A	A.P. site - circular cropmark. Not visible at time of survey. Waterlogged field.	Unknown	Loughneas
306		Sites and Monuments 1 Record	TYR 005:022	N/A	Cist burials	Bronze Age	Maccrackens
307		Sites and Monuments 2 Record	TYR 034:015	N/A	Enclosure - In field of pasture, appears to be ploughed out. On high ground facing SE.	Unknown	Lislimnegan
308		Sites and Monuments 2 Record	TYR 034:006	N/A	Platform rath- located on the summit of a knoll, with panoramic views of the surrounding landscape. A partially denuded earthen stone bank is evident, c.0.30m in height, by 0.50m in width. The internal area, c. 25m, is overgrown with hawthorn.	Early Medieval	Deer Park
309		Sites and Monuments 1 Record	TYR 009:009	N/A	Well and stone wall - Incorrect geographic reference	Unknown	Gallany

Reference	Section	Asset Type	Record No. (IHR, SMR, LB, LB SMN)	Grade	SHORTDESC	PERIOD	Townland
		Sites and Monuments					
310	1	Record	TYR 009:011	N/A	Non-antiquity - rock outcrop	Unknown	Gallany
		Sites and Monuments					
311	1	Record	TYR 010:011	N/A	Enclosure - no visible traces remain	Unknown	Ballyfattan
		Sites and Monuments			Large hilltop enclosure - Substantial tree-lined enclosure on the summit of a hill with a platform of c. 1.5m. It is 70m N-S and 65m E-W and is domed in the centre due to the hilltop.		
312	3	Record	TYR 043:034	N/A	Possible hillfort due to its substantial diameter. Panoramic views.	Unknown	Freughmore
		Sites and Monuments					
313	2	Record	TYR 034:024	N/A	A.P. site - cropmark	Unknown	Mullagharn
		Sites and Monuments			Rath: Beagh Fort enclosure C. 30m in diameter, located on the summit of a drumlin, site heavily overgrown with long grass at time of survey. No sign of bank or ditch, interior forms a possible platform		
314	3	Record	TYR 043:038	N/A		Early Medieval	Beagh

Reference	Section	Asset Type	Record No. (IHR, SMR, LB, LB SMN)	Grade	SHORTDESC	PERIOD	Townland
315		Sites and Monuments 2 Record	TYR 034:018	N/A	Tree ring. Semi-circle of earthen stone bank still remains, Other half ploughed away. A few mature trees still remains. Tree ring incorporated in field boundary.	Unknown	Fireagh
316		Sites and Monuments 2 Record	TYR 034:019	N/A	Cairn?: Carn Hill - No visible remains. Spoke to local farmer who said he was here 30 yrs and has never seen the cairn.	Unknown	Aghnamoyle
317		Sites and Monuments 1 Record	TYR 005:015	N/A	Non-antiquity - rock outcrop - no visible remains.	Unknown	Drumnaboy
318		Sites and Monuments 2 Record	TYR 034:017	N/A	Tree ring- A large hill top enclosure, c. 60m in diameter with panoramic views in all directions. The enclosure contains a large earthen stone, tree-lined bank. The interior of the enclosure has been levelled.	Unknown	Cavanacaw
319		Sites and Monuments 1 Record	TYR 005:013	N/A	Rath-The site consists of a circular enclosure, c.25m in diameter, in the vicinity of a rock outcrop, and is	Early Medieval	Town Parks of Strabane

Reference	Section	Asset Type	Record No. (IHR, SMR, LB, LB SMN)	Grade	SHORTDESC	PERIOD	Townland
					located on an elevated position.		
320		Sites and Monuments 2 Record	TYR 034:003	N/A	Standing stone - not in field.	Unknown	Gillygooley
321		Sites and Monuments 3 Record	TYR 043:039	N/A	Enclosure - Cropmark traces can be seen at this site, which is perfectly nestled on a mid-slope plateau. Internal diameter is c. 25m with the bank c. 2m in width. It is located on the southern slope of a ridge and is c. 200m southwest of another enclosure	Unknown	Drumragh
322		Sites and Monuments 3 Record	TYR 043:035	N/A	Enclosure - The site is located on a hill summit with panoramic views over the area. No visible remains were evident upon inspection	Unknown	Drumragh
323		Sites and Monuments 2 Record	TYR 034:004	N/A	Platform rath - on hilltop, in very good condition. Ent to the SE. On hilltop.	Early Medieval	Gillygooley
324		Sites and Monuments 3 Record	TYR 043:037	N/A	Enclosure. No visible remains at time of survey, appears to have been	Unknown	Beagh

Reference	Section	Asset Type	Record No. (IHR, SMR, LB, LB SMN)	Grade	SHORTDESC	PERIOD	Townland
					ploughed out.		
325		Sites and Monuments 3 Record	TYR 043:032	N/A	Counterscarp rath - Only the northern arc of this impressive hill-top bank and ditch rath has survived amid intensive ploughing that has erased most of it. Inner bank is 4m wide, 1.5m high internally & 3.5m above the ditch. Commanding views.	Early Medieval	Drumconnelly
326		Sites and Monuments 2 Record	TYR 009:006	N/A	Standing stone. Stone was not located in the designated field. Either coordinates incorrect or the stone has been removed.	Unknown	Ballyought
327		Sites and Monuments 1 Record	LDY 022:034	N/A	Souterrain (O.S. memoir site) Only slight bumps visible at highest point in field. But marshy lowlying ground (prior to recent development) to E and S makes location quite defensive. Place-name Duncastle Park.	Early Medieval	Ballyore
328		Sites and Monuments 1 Record	LDY 022:029	N/A	A.P. Site - circular enclosure. Only sherds of modern glazed pottery visible during walkover survey. Field	Unknown	Rosnagalliagh

Reference	Section	Asset Type	Record No. (IHR, SMR, LB, LB SMN)	Grade	SHORTDESC	PERIOD	Townland
					ploughed.		
329		Sites and Monuments 3 Record	TYR 043:036	N/A	Church and graveyard- Church located in a disused graveyard on a hill sloping to the N & W. Earliest headstone noted was from 1707, although most are illegible due to an overgrowth of vegetation within the graveyard.	Early Modern	Drunragh
330		Sites and Monuments 3 Record	TYR 043:001	N/A	Enclosure - Relaghdooley enclosure - No visible remains. The site is perched on a hillock that slopes away on 3 sides and has commanding views of the surrounding countryside. The road to east is called 'Blackfort Rd' - possibly after this monument.	Unknown	Relaghdooley
331		Sites and Monuments 2 Record	TYR 042:024	N/A	Non-antiquity - 3 islands. The area marked as this SMR is currently under forest cover, the islands could not be distinguished from ground level. They may be seen from the aerial photo as clusters of trees in the marshy area by the present lough.	Unknown	Loughmuck

Reference	Section	Asset Type	Record No. (IHR, SMR, LB, LB SMN)	Grade	SHORTDESC	PERIOD	Townland
332		Sites and Monuments 3 Record	TYR 042:029	N/A	Rath. Slight visible remains of a raised circular bank enclosing a flat raised area on a drumlin mark a ringfort. Good views to the W and S. Landowner said site was v. stoney to plough. Called it 'a cairn'.	Early Medieval	Loughmuck
333		Sites and Monuments 3 Record	TYR 043:010	N/A	Enclosure- Located on the summit of a drumlin, with panoramic views in all directions. Only a trace exists with the banks completely denuded.	Unknown	Rarone
334		Sites and Monuments 3 Record	TYR 043:011	N/A	Rath. Located to the rear of a modern farmhouse, which has impacted upon the E side of the monument. C. 20m internal diam. The banks on the N, W and S largely intact. Half of enclosure is planted with young conifers. Poss. trace of outer ditch on NW side	Early Medieval	Moylagh
335		Sites and Monuments 3 Record	TYR 043:031	N/A	Enclosure. Situated on a slope with good views to north and east. Barely visible bank.	Unknown	Ranelly

Reference	Section	Asset Type	Record No. (IHR, SMR, LB, LB SMN)	Grade	SHORTDESC	PERIOD	Townland
336		Sites and Monuments 3 Record	TYR 043:058	N/A	Passage tomb (unlocated)	Neolithic	Donaghaine
337		Sites and Monuments 2 Record	TYR 017:015	N/A	Franciscan Friary (site of) - site is occupied by a graveyard. The remains of possible stone wall structures are visible within the southern and northern sides of the graveyard and there is a tree-lined avenue delineating the southern side.	Medieval	Pubble
338		Sites and Monuments 2 Record	TYR 017:025	N/A	Standing stone - Located inside a field boundary, covered in vegetation. It has broken into two pieces, but remains upright. It is c. 0.7 metres wide and c. 3 metres in length.	Unknown	Magheracolton
339		Sites and Monuments 2 Record	TYR 017:057	N/A	Non-antiquity- This site contains a modern cairn, most likely formed from up-cast material from an adjacent ditch.	Unknown	Pubble
340		Sites and Monuments 2 Record	TYR 017:068	N/A	Battle site, 1472. Battle site near Newtownstewart. No access to land parcel adjacent to river and no visible	Medieval	Croshballinree

Reference	Section	Asset Type	Record No. (IHR, SMR, LB, LB SMN)	Grade	SHORTDESC	PERIOD	Townland
					trace of battle (i.e. earthworks etc) visible.		
341		Sites and Monuments 3 Record	TYR 043:035	N/A	Enclosure	Unknown	Drumragh
342		Sites and Monuments 3 Record	TYR 043:012	N/A	Enclosure- A circular enclosure c.20m in diameter located on slight knoll in slightly undulating badly drained pasture land, only a slight trace of the enclosure is evident, with the banks completely denuded.	Unknown	Moylagh
343		Sites and Monuments 3 Record	TYR 043:051	N/A	Enclosure - no upstanding remains	Unknown	Lislea
344		Sites and Monuments 3 Record	TYR 043:050	N/A	Enclosure - no visible traces. Panoramic views in a very undulating area	Unknown	Drumragh
345		Sites and Monuments 3 Record	TYR 043:041	N/A	Enclosure Not visible at time of survey.	Unknown	Raw
346		3 Sites and Monuments	TYR 043:014	N/A	Rath. Northern half ploughed out. Single ditch. Partially eroded. C. 30m	Early Medieval	Raw

Reference	Section	Asset Type	Record No. (IHR, SMR, LB, LB SMN)	Grade	SHORTDESC	PERIOD	Townland
		Record			diameter.		
347		Sites and Monuments 3 Record	TYR 043:053	N/A	Non-antiquity- natural ridge.	Unknown	Raw
348		Sites and Monuments 3 Record	TYR 043:013	N/A	Enclosure. An enclosure surviving as a sub-circular raised area c. 25m in diameter with traces of a bank on the N side.	Unknown	Seskinore
349		Sites and Monuments 2 Record	TYR 017:012	N/A	Castle and Bailey: Harry Avery's Castle.	Medieval	Upper or New Deerpark
350		Sites and Monuments 2 Record	TYR 017:014	N/A	Tree ring. Marked as 'rath' on map. Approx. 18m in diameter. Situated on edge of steep stream valley to the S. A ringfort located to the W. Two other tree rings or earthworks in the same field.	Unknown	Upper or New Deerpark
351		Sites and Monuments 2 Record	TYR 017:013	N/A	Rath. Prominent earthen enclosure located over a stream to the S. Harry Avery's castle visible directly across stream to the S.	Early Medieval	Upper or New Deerpark

Reference	Section	Asset Type	Record No. (IHR, SMR, LB, LB SMN)	Grade	SHORTDESC	PERIOD	Townland
352		Sites and Monuments 2 Record	TYR 017:044	N/A	Rath- A substantial circular enclosure, c. 20m in diameter with the banks evident throughout to a height of c.0.70m. The site is located adjacent to a modern dwelling.	Early Medieval	Pubble
353		Sites and Monuments 3 Record	TYR 043:024	N/A	Enclosure. Ploughed out, few visible remains left.	Unknown	Donaghaine
354		Sites and Monuments 3 Record	TYR 051:009	N/A	Enclosure - low-lying traces are visible in the field. It is c. 20m in diameter and has good views over the surrounding landscape.	Unknown	Beagh
355		Sites and Monuments 3 Record	TYR 051:050	N/A	Non-antiquity - field boundary	Unknown	Killadroy
356		Sites and Monuments 3 Record	TYR 043:023	N/A	Enclosure. No access for survey.	Unknown	Tullyherran
357		Sites and Monuments 3 Record	TYR 051:051	N/A	Non-antiquity: Grania's bed. Natural waterfall.	Unknown	Killadroy

Reference	Section	Asset Type	Record No. (IHR, SMR, LB, LB SMN)	Grade	SHORTDESC	PERIOD	Townland
358		Sites and Monuments 3 Record	TYR 051:008	N/A	Rath Single bank and ditch. Gaps in bank, ditch waterlogged. 30m in diameter. Eroded by livestock and overgrown with gorse and hawthorn.	Early Medieval	Killadroy
359		Sites and Monuments 3 Record	TYR 051:005	N/A	Large enclosure - Approx. half of the enclosure to the E of the Newtownsaxville rd. is still evident. It consists of a tree-lined earthen bank and is c. 50m in diameter. Farm buildings have disturbed the SE side, and only a trace is evident in field to W	Unknown	Tamlaght
360		Sites and Monuments 2 Record	TYR 025:026	N/A	Enclosure - non-extant. The site of the monument is on a low mountain slope and has scenic views of a river valley and mountains to the east	Unknown	Gortinagin
361		Sites and Monuments 2 Record	TYR 017:016	N/A	Rath- c.50% of the enclosure is still evident and is now encompassed within a field boundary, It is c.25m in diameter, with an earth and stone bank, c.1.2m in height, by 1.5m in width. Th There are panoramic views of the surrounding landscape from the	Early Medieval	Lisnatunny Glebe

Reference	Section	Asset Type	Record No. (IHR, SMR, LB, LB SMN)	Grade	SHORTDESC	PERIOD	Townland
					sit		
362		Sites and Monuments 3 Record	TYR 052:020	N/A	Enclosure- There is no visible trace of the enclosure.	Unknown	Tycanny
363		Sites and Monuments 3 Record	TYR 052:019	N/A	Enclosure- No access	Unknown	Tycanny
364		Sites and Monuments 3 Record	TYR 051:007	N/A	Rath - Only half of this enclosure survives. The site overlooks a large stream and has good views of the surrounding area. Diameter is c. 34m. Another enclosure is located to the northeast	Early Medieval	Killadroy
365		Sites and Monuments 3 Record	TYR 052:024	N/A	Enclosure: hanging fort. No visible trace of this site was visible on day of survey. Site covered by mature birch trees. May have been completely removed by construction of present A5	Unknown	Brackagh

Reference	Section	Asset Type	Record No. (IHR, SMR, LB, LB SMN)	Grade	SHORTDESC	PERIOD	Townland
					and the grading of the adjacent bank.		
366		Sites and Monuments 2 Record	TYR 025:004	N/A	Platform rath - lg circular rath, fairly flat on top. In pasture field with ridges. not entirely certain if the photo is definately the rath as it was not in the exact spot marked on the map.	Early Medieval	Tully
367		Sites and Monuments 2 Record	TYR 025:037	N/A	Wedge tomb	Neolithic	Lurganboy
368		Sites and Monuments 2 Record	TYR 025:008	N/A	Court tomb: Cloghogle	Neolithic	Beltany
369		Sites and Monuments 2 Record	TYR 025:003	N/A	Enclosure- large sub-circular encloure, with evidence of bank and with a flat, slightly dished interior. In relatively good condition.	Unknown	Tully

Reference	Section	Asset Type	Record No. (IHR, SMR, LB, LB SMN)	Grade	SHORTDESC	PERIOD	Townland
370		Sites and Monuments 1 Record	TYR 005:006	N/A	Rath - ploughed out, but a slightly raised area is still in evidence. possibly had large stones in its fabric as a lot of these lie along the adj field boundary now.	Early Medieval	Castletown
371		Sites and Monuments 1 Record	TYR 005:007	N/A	Rath - ploughed out so not very clear from the ground. However, a slightly raised area is in evidence so it was presumed that this was the rath.	Early Medieval	Castletown
372		Sites and Monuments 1 Record	TYR 004:004	N/A	Mound - no visible remains of this site, as it is located in the cement works. However, its possible that the cult. heritage point has been mis placed on the map and its actually referring to the feature immediately north of it.	Unknown	Backtown
373		Sites and Monuments 1 Record	TYR 004:007	N/A	A.P. site - enclosure - This appears to be a sub rectangular area from the ground. No obvious remains of an enclosure.	Unknown	Backtown
374		1 Sites and Monuments	LDY 022:035	N/A	Cist burial. Excavated in 1994. No	Bronze Age	Clamdernow

Reference	Section	Asset Type	Record No. (IHR, SMR, LB, LB SMN)	Grade	SHORTDESC	PERIOD	Townland
		Record			visible remains at time of survey.		
375		Sites and Monuments 1 Record	LDY 022:010	N/A	Abbey, convent, church, no visible remains left at time of survey.	Medieval	Rossnagalliagh
376		Sites and Monuments 1 Record	LDY 022:011	N/A	Holy Well: St. Comgall's. Overgrown concrete steps lead down to the well from the existing A5 road. The well is heavily overgrown with thorn and brambles.	Unknown	Rossnagalliagh
377		Sites and Monuments 2 Record	TYR 034:007	N/A	Stnading stone - No visible remains	Unknown	Deer Park
378		Sites and Monuments 2 Record	TYR 034:010	N/A	Counterscarp rath - This is a substantial and well-preserved rath of diameter 25m. Its internal bank is 2m high and 3m wide and its outer ditch has been utilised by an avenue to the south	Early Medieval	Ballygowan
379		Sites and Monuments 2 Record	TYR 034:008	N/A	Boulder with hollows: Clogh - probably from natural erosion	Unknown	Deer Park

Reference	Section	Asset Type	Record No. (IHR, SMR, LB, LB SMN)	Grade	SHORTDESC	PERIOD	Townland
380		Sites and Monuments 2 Record	TYR 034:009	N/A	Court Tomb: Giants Grave	Neolithic	Cornabracken; Deer Park
381		Sites and Monuments 2 Record	TYR 034:022	N/A	Tree ring - on estate. Consists of scotch pine in the interior and beech on the exterior..	Unknown	Mountjoy forest West Division
382		Sites and Monuments 2 Record	TYR 034:023	N/A	A.P. site - circular cropmark - in field of pasture, raised centre, visible from ground.	Unknown	Mullagharn
383		Sites and Monuments 1 Record	TYR 002:032	N/A	Non-antiquity - no visible remains.	Unknown	Castlemellan
384		Sites and Monuments 1 Record	TYR 004:008	N/A	Battle site, 1588. In the vicinity of modern Carricklee on the E bank of the River Foyle S of Strabane.	Post Medieval	Carricklee
385		Sites and Monuments 1 Record	TYR 004:003	N/A	Standing stone. No access.	Unknown	Carricklee
386		Sites and Monuments 1 Record	TYR 002:016	N/A	Enclosure- built over by modern house. No visible remains.	Unknown	Drumeeny Big
387		1 Sites and Monuments	TYR 005:019	N/A	Castle. No visible remains. Modern	Unknown	Town Parks of Strabane

Reference	Section	Asset Type	Record No. (IHR, SMR, LB, LB SMN)	Grade	SHORTDESC	PERIOD	Townland
		Record			shops on location.		
388		Sites and Monuments 1 Record	TYR 002:013	N/A	Standing stone - in hedgerow, in good condition. upright, relatively small standing stone.	Unknown	Lisdivin Lower
389		Sites and Monuments 1 Record	TYR 005:024	N/A	Historic Settlement: Strabane. The town plan of a 17th century plantation town built on probable earlier medieval settlement. Contains surviving buildings dating from at least the eighteenth-century onwards	17th Century	Strabane
390		Sites and Monuments 2 Record	TYR 034:011	N/A	Counterscarp rath. Rath. Bivallate. Overgrown with thorns. Eroded by cattle in places. Inner bank measures 2m width, 2.50m depth. Ditch between banks 3.40m wide. Outer bank 1.50m width 1.30m depth.	Early Medieval	Ballygowan

Reference	Section	Asset Type	Record No. (IHR, SMR, LB, LB SMN)	Grade	SHORTDESC	PERIOD	Townland
391		Sites and Monuments 2 Record	TYR 025:005	N/A	Enclosure. A site defined by a flat raised circular/sub-circular area c. 0.4m in height and 25-30m internal diameter on the shoulder of a drumlin with steep slopes to the W, S and E A modern field boundary may have slightly cut the N side of the enclosur	Unknown	Mountjoy forest West Division
392		Sites and Monuments 1 Record	TYR 004:006	N/A	A.P. site - rectangular enc - built over by housing estate.	Unknown	Castletown
393		Sites and Monuments Record, State Care 1 Monument	TYR 004:005	N/A	Fortification: Port Na Tri. Couldn't get proper access, the photo was taken through wire fencing. Appears to be some stonework at the far end of the area but not sure if this part of monument.	Unknown	Castletown
394		Sites and Monuments 2 Record	TYR 025:006	N/A	Enclosure: Forth Field. A site defined by a raised, flat area with steep sides on the W, N and NE. A slightly curving field boundary on the SE side. Place-name Forth field also indicates poss. rath/ringfort.	Unknown	Tattraconnaghty

Reference	Section	Asset Type	Record No. (IHR, SMR, LB, LB SMN)	Grade	SHORTDESC	PERIOD	Townland
395		Sites and Monuments 1 Record	TYR 002:018	N/A	Church and graveyard: Maghery. Located on an east-west axis overlooking Foyle flood plain, c. 200m north of a modern church. Supposedly dating to the Early Christian period, the site consists of a possible post- medieval schoolhouse and a 2nd unknown struct	Post Medieval	Leckpatrick
396		Sites and Monuments 1 Record	TYR 002:017	N/A	Rath: Remains of an earthen stone enclosure are incorporated into a modern field boundary.	Early Medieval	Stonypath
397		Sites and Monuments 2 Record	TYR 034:010	N/A	Counterscarp rath	Early Medieval	Ballygowan
398		Sites and Monuments 2 Record	TYR 017:040	N/A	Enclosure - in field of pasture. Slight rise and dip in field, not completely sure if this is the actual rath but looks like a possible candidate! If this is the remains, its mostly ploughed out.	Unknown	clady Blair

Reference	Section	Asset Type	Record No. (IHR, SMR, LB, LB SMN)	Grade	SHORTDESC	PERIOD	Townland
399		Sites and Monuments 2 Record	TYR 017:039	N/A	Enclosure - in field of pasture. Appears to be mostly ploughed out and although there is some suggestion of a rath in this field, its not really defined. however, a bank appears to be in evidence.	Unknown	clady Blair
400		Sites and Monuments 2 Record	TYR 017:022	N/A	Enclosure - no visible remains.	Unknown	Urbalreagh
401		Sites and Monuments 2 Record	TYR 017:071	N/A	Natural feature - now quarried away.	Unknown	Urbalreagh
402		Sites and Monuments 2 Record	TYR 017:070	N/A	Megalithic tomb - point marked in wrong place. N/A	Neolithic	Urbalreagh
403		Sites and Monuments 1 Record	TYR 005:016	N/A	Five cist burials - modern building now occupying site of burials.	Bronze Age	Woodend
404		Sites and Monuments 1 Record	TYR 009:008	N/A	A.P. site - circular enclosure (non- extant)	Unknown	Inchenny Upper
405		Sites and Monuments 1 Record	TYR 009:012	N/A	Stnading stone	Unknown	Gallany

Reference	Section	Asset Type	Record No. (IHR, SMR, LB, LB SMN)	Grade	SHORTDESC	PERIOD	Townland
		Sites and Monuments					
406	2	Record	TYR 017:018	N/A	Enclosure - no visible remains.	Unknown	Bunderg
		Sites and Monuments					
407	2	Record	TYR 017:017	N/A	Enclosure - hardly any remains, slight traces of a bank. In field of pasture.	Unknown	Lisnatunny Glebe
		Sites and Monuments					
408	2	Record	TYR 017:042	N/A	Enclosure - no visible remains.	Unknown	Lisnatunny Glebe
		Sites and Monuments					
409	2	Record	TYR 017:060	N/A	A.P. site - linear cropmark - no visible remains.	Unknown	Pubble
		Sites and Monuments					
410	2	Record	TYR 034:014	N/A	Enclosure - in pasture field. Well defined monument, with bank and ditch in evidence. The ground slopes sharply away to the NW and W.	Unknown	Dunwish
		Sites and Monuments					
411	1	Record	TYR 002:019	N/A	Graveyard. On summit of low-lying knoll. Trapezoidal in shape. Walls rebuilt in 1865. 40m E-W x 20m N-S. Two houses located in N and SE sections, both disused Drystone walls evident to the S + E. Dates from visible Post Medieval gravestones range from 1600 to		Grange Foyle

Reference	Section	Asset Type	Record No. (IHR, SMR, LB, LB SMN)	Grade	SHORTDESC	PERIOD	Townland
					1900's.		
412		Sites and Monuments 1 Record	TYR 002:025	N/A	Souterrains. 3 possible locations on a steeply-sloping west-facing hill. Rock outcrops in field used as natural support. Visits in 1938 - 1 inaccessible, other was partially filled and measured 0.6m wide, 0.75m high and a chamber of 3.3m x 1.2m.	Early Medieval	Ballybeeney
413		Sites and Monuments 1 Record	TYR 002:015	N/A	Enclosure. Filled in 1975. 1951 OS Map records it as c. 35m diam and roughly circular. Located behind modern church. It is possible to identify the remnants of a bank. Only evident due to having maps	Unknown	Gortmessan
414		3 Field survey site	N/A	N/A	Possible barrow/enclosure	Unknown	Bloomhill

Reference	Section	Asset Type	Record No. (IHR, SMR, LB, LB SMN)	Grade	SHORTDESC	PERIOD	Townland
415	3	Field survey site	N/A	N/A	Possible Ringfort? This tree-lined enclosure is located on a similar hilltop to the nearby enclosures and is very visible from them so must be considered potentially archaeological. It is surrounded by possible ditch and is not a recorded monument	Unknown	Bloomhill
416	3	Field survey site	N/A	N/A	Vernacular dwelling - a traditional stone-built single-storey white-washed house structure with 2 chimneys and a bed outshot feature intact	Post Medieval	Keady
417	3	Field survey site	N/A	N/A	Avenue - a stone-built, tree-lined avenue with a gate and 2 large stone pillars at its terminus. The avenue leads from the adjacent farmyard and opens out onto the edge of an esker with panoramic views	Post Medieval	Longridge
418	3	Field survey site	N/A	N/A	Bridge - a small, ornate stone culvert bridge that channels a stream beneath the road. Probably early modern in date	Post Medieval	Glencull

Reference	Section	Asset Type	Record No. (IHR, SMR, LB, LB SMN)	Grade	SHORTDESC	PERIOD	Townland
419	3	Field survey site	N/A	N/A	Vernacular house - 2-storey stone dwelling with red-brick arched doorways. A ruinous trackway runs adjacent to it	Post Medieval	Mullnahorn
420	3	Field survey site	N/A	N/A	Ruin of house	Post Medieval	Glennageeragh
421	3	Field survey site	N/A	N/A	Reputed site of old house	Post Medieval	Longridge
422	3	Field survey site	N/A	N/A	Old stone bridge	Post Medieval	Longridge
423	3	Field survey site	N/A	N/A	Kiln built from dry stone walling	Unknown	Kilgreen Lower
424	3	Field survey site	N/A	N/A	Site of house. Ground levelled into a platform. Oak trees growing in area. No recognisable structure, but a lot of stone rubble.	Unknown	Errigal
425	3	Field survey site	N/A	N/A	Vernacular cottage. Roughly coursed rubble with some dressed stones at gable ends and as quoins. Roof and some walls collapsed. Adjoining garden and field walls.	Post Medieval	Dernabane

Reference	Section	Asset Type	Record No. (IHR, SMR, LB, LB SMN)	Grade	SHORTDESC	PERIOD	Townland
426	3	Field survey site	N/A	N/A	Vernacular house - gable end of stone built house. One storey. Foundation remains also present, Heavily overgrown with bramble and thorn. Located on golfcourse.	Post Medieval	Corderry
427	3	Field survey site	N/A	N/A	Possible enclosure - in field of pasture, saw possible circular ditch, which surrounded possible raised area. Could be a barrow. Low lying ground surrounded by gently rising hills.	Unknown	Dernabane
428	3	Field survey site	N/A	N/A	Passage tomb. Little visible trace remains of this site except a poss. small mound on a rise located in a field with several ill-defined possible earthen features surrounding. The site is located very close to two other passage tombs and a decorated stone	Neolithic	Sess Kilgreen
429	2	Field survey site	N/A	N/A	Possible burnt mound site. 16m by 18m along fieldboundary	Unknown	Beragh
430	3	Field survey site	N/A	N/A	Possible kiln - a stand-alone mortared	Post Medieval	Shantavny Scotch

Reference	Section	Asset Type	Record No. (IHR, SMR, LB, LB SMN)	Grade	SHORTDESC	PERIOD	Townland
					stone chimney by the roadside		
431	3	Field survey site	N/A	N/A	Passage tomb	Neolithic	Sess Kilgreen
432	3	Field survey site	N/A	N/A	Bridge - small mortared stone bridge over a large stream	Post Medieval	Ballymackilroy
433	3	Field survey site	N/A	N/A	Stone dwelling - a ruined stone dwelling adjacent to a passage tomb. Located in a highly sensitive prehistoric landscape	Unknown	Sess Kilgreen
434	2	Field survey site	N/A	N/A	'Gallows Hill' placename. No visible remains but placename suggests site of execution. Very close to site of Harry Avery's Castle.	Unknown	Newtownstewart
435	1	Field survey site	N/A	N/A	Stone-lined well - in its corrected geographic position. Roofed by a single capstone measuring 1.5 m in length, 0.90m in width, by 0.15 m in depth, and lined by a curving stone mortared wall.	Post Medieval	Gallany

Reference	Section	Asset Type	Record No. (IHR, SMR, LB, LB SMN)	Grade	SHORTDESC	PERIOD	Townland
436	2	Field survey site	N/A	N/A	rubble filled pit	Unknown	Unknown
437	2	Field survey site	N/A	N/A	A short curvilinear ditch running parallel to a bend in the river marks a section of poss. mill race/overflow channel. Probably associated with flax mill site a short distance to the SE.	Unknown	Unknown
438	3	Field survey site	N/A	N/A	Possible Kiln - A stand-alone hearth and chimney structure located in a field avenue. The red-brick arched hearth measures c. 1.3m width and 1.6m height. No other upstanding remains were evident. It is possibly the remnants of a local kiln.	Unknown	Relaghdooley
439	2	Field survey site	N/A	N/A	Mill stone - garden furniture - propped up against the garden entrance.	Post Medieval	Gillygooley
440	2	Field survey site	N/A	N/A	Field clearance	Unknown	Unknown
441	2	Field survey site	N/A	N/A	Field clearance	Unknown	Unknown
442	2	Field survey site	N/A	N/A	Field clearance	Unknown	Unknown

Reference	Section	Asset Type	Record No. (IHR, SMR, LB, LB SMN)	Grade	SHORTDESC	PERIOD	Townland
443	2	Field survey site	N/A	N/A	Field clearance	Unknown	Unknown
444	1	Field survey site	N/A	N/A	Bridge - possibly the correct geographic position of said recorded monument. Visibility of monument is obscured by vegetation but the beginnings of a stone-lined channel can be seen where the stream flows beneath the road.	Post Medieval	Ballyfatten
445	2	Field survey site	N/A	N/A	Field Clearance	Unknown	Seein
446	2	Field survey site	N/A	N/A	Field Clearance	Unknown	Seein
447	2	Field survey site	N/A	N/A	House structure 6.2m x 12.5m orientated N-S. N part roughly coursed unmortared rubble 6.2m x 4.5m poss. byre. projecting 0.8m at rear. Rest of structure mortared courses with pinnings, occ. brick inclusion, fronts onto farm lane. Rubbish filling interior	Post Medieval	Ballought

Reference	Section	Asset Type	Record No. (IHR, SMR, LB, LB SMN)	Grade	SHORTDESC	PERIOD	Townland
448	2	Field survey site	N/A	N/A	Possible mill site. Internal measurements 4.16m by 8m. Roughly coursed stone walls on three sides. A fast flowing stream surrounds the site on two sides forming a 90 degree bend.	Post Medieval	Breen
449	2	Field survey site	N/A	N/A	Bridge. Built of dressed stone with later concrete reinforcement. Two arches (one not in use). Adjacent to existing Dromore Rd	Post Medieval	Creevamore (Hunter)
450	2	Field survey site	N/A	N/A	Quarry site. Material excavated from slope. Site overgrown with mature trees.	Unknown	Cavanacaw Lower
451	2	Field survey site	N/A	N/A	Tree ring- Consists of a slightly raised platform (c. 0.30m), bounded by a circle of mature trees, c. 8m in diameter. The site consists of a deposit of loose stones which suggests the site may have contained a tree-lined wall.	Unknown	Creevangar (Alexander)

Reference	Section	Asset Type	Record No. (IHR, SMR, LB, LB SMN)	Grade	SHORTDESC	PERIOD	Townland
452	2	Field survey site	N/A	N/A	vernacular house- spoke to local man who lived opposite - he said this house was built for one of the female mill workers.	Post Medieval	Gillygooley
453	2	Field survey site	N/A	N/A	Cropmark. This looked like a large circular feature from the distance, we were standing on the platform rath. It looked mostly like a crop mark to the south and had what appeared to be a slight bank to north. poss henge? too large and low to be an enc	Unknown	Gillygooley
454	2	Field survey site	N/A	N/A	A large millstone currently being used as an ornamental garden feature by Breen Farm. May have been used in farmyard/buildings to the west.	Post Medieval	Unknown
455	2	Field survey site	N/A	N/A	House site, no walls visible at time of survey but an old boundary system exists around it. Site elevated above surrounding wetland. Possible trackway leads from plaform to gate on the main road.	Post Medieval	Unknown

Reference	Section	Asset Type	Record No. (IHR, SMR, LB, LB SMN)	Grade	SHORTDESC	PERIOD	Townland
456	1	Field survey site	N/A	N/A	The recovery of a clay pipe bowl, and a clay pipe bowl sherd, most likely dated to post 1820.	Post Medieval	Unknown
457	2	Field survey site	N/A	N/A	3 possible standing stones or scratching stones cleared into corner of field; not in position. Measuring 1m x 0.6m, 0.8m x 0.6m and largest 1.3m x 0.7m. May relate to standing stone supposed to be in field to the S.	Unknown	Unknown
458	2	Field survey site	N/A	N/A	A large spread of stones in a lowlying wet and wooded field. Most likely the downslope collapse of a a curving stonewall field boundary to the S, which may pre-date the modern field systems.	Unknown	Unknown
459	2	Field survey site	N/A	N/A	Stone foundations of a possible house platform or stone building. Adjacent to the driveway to the modern farmyard.	Unknown	Unknown
460	2	Field survey site	N/A	N/A	A very large boulder or stone on its side in a fenced-off SW corner of a large field. Dimensions uncertain as	Unknown	Unknown

Reference	Section	Asset Type	Record No. (IHR, SMR, LB, LB SMN)	Grade	SHORTDESC	PERIOD	Townland
					covered by undergrowth. Not in position.		
461	2	Field survey site	N/A	N/A	An exceptionally large boulder in a field boundary on upland with good views to the N, E and S. Significant if bronze age burials uncovered during topsoil stripping in adjacent fields.	Unknown	Unknown
462	1	Field survey site	N/A	N/A	A fragment of poss. cut stone in a NW-SE orientated field boundary near SE corner. Suggestion of tool marks on one face of the stone, along with a small hollow or depression.	Unknown	Coolermoney
463	1	Field survey site	N/A	N/A	Slight trace of possible square earthen footings and a possible rubble wall foundation to the E of a stream indicates a possible small industrial site. Flow of the stream has been altered/reduced by construction of Derryhill Road to the S.	Unknown	Milltown

Reference	Section	Asset Type	Record No. (IHR, SMR, LB, LB SMN)	Grade	SHORTDESC	PERIOD	Townland
464	1	Field survey site	N/A	N/A	Large wedge shaped stone 1.3m x 0.75m on its side against hedgrow field boundary. Not in position. Stream flows close to the stone to the SE. In good pasture with very good views to the N and NW. Considerably larger than other stones in field boundaries	Unknown	Milltown
465	1	Field survey site	N/A	N/A	A concentration of large blocks/other stones at the S end of an overgrown land suggests the possible of a possible small industrial site by a stream. Lane links to a well and a railway bridge on the Station road.	Unknown	Milltown
466	2	Field survey site	N/A	N/A	Vernacular cottage. Two faced stone walls with rubble core. Lime mortar. Dressed corner stones. Red brick in fireplace and walls. Adjoining fieldsystem. Footprints of other buildings on site.	Post Medieval	Fireagh (Cochrane)

Reference	Section	Asset Type	Record No. (IHR, SMR, LB, LB SMN)	Grade	SHORTDESC	PERIOD	Townland
467	3	Field survey site	N/A	N/A	Partially demolished ruins of single storey stone building. Walls survive 3.8m width x 5m length. Rubble walls with occ. brick inclusion. Plastered exterior. Internally divided into two rooms. No sign of chimney. In abandoned farmyard with stone shed.	Post Medieval	Loughmuck (Wallace)
468	3	Field survey site	N/A	N/A	Single storey stone farmhouse with asso. avenue. Chimneys at both gables. Outshot to the rear. Internally divided into two main rooms. Brick fireplace and use of brick in window settings. Internally plastered and remains of external plaster.	Post Medieval	Rarone
469	3	Field survey site	N/A	N/A	Possible enclosure- The remnants of a possible bank appear evident on the top of this drumlin in a recently harvested field. C. 20m in diameter, but only a trace is evident.	Unknown	Tullyheeran

Reference	Section	Asset Type	Record No. (IHR, SMR, LB, LB SMN)	Grade	SHORTDESC	PERIOD	Townland
470	3	Field survey site	N/A	N/A	A large millstone/or blacksmith's stone for shaping wagon wheels. Most likely originally set in a ringcourse in Hillhead Farmyard. Now incorporated into a wall by entrance to farmyard.	Post Medieval	Moylagh
471	1	Field survey site	N/A	N/A	An unusually large stone or boulder situated among several other sizable stones on a large earthen bank/hedgerow boundary running downslope to the River Foyle. May have been cleared into boundary from original position.	Unknown	Rosnagalliagh
472	2	Field survey site	N/A	N/A	Milestone?- The upstanding stone, which is 0.75m in height, by 0.45m in width, by 0.20m in thickness, appears to be engraved with the number 18 with the letter D decipherable above it (Possible Derry 18?) It is located on the Derry - Omagh A5 road.	Post Medieval	Birnaghs

Reference	Section	Asset Type	Record No. (IHR, SMR, LB, LB SMN)	Grade	SHORTDESC	PERIOD	Townland
473	1	Field survey site	N/A	N/A	Possible bullaun stone 1.2m x 0.7m x 0.6m with slight depression/hollow 0.45m x 0.25m x 0.05m (depth). Located on a cairn of large boulders (diameter range 2m to 0.3m) in NW corner of field boundary.	Unknown	Meenagh Hill
474	1	Field survey site	N/A	N/A	A pile of large boulders in a fenced off corner of a field. Surrounding a possible spring which drains into a flowing drainage ditch. Possible old stream running along field boundary SW to NE towards Maghermason NE of this spot.	Unknown	Meenagh Hill
475	1	Field survey site	N/A	N/A	Possible raised earthwork approx. 60m NE-SW x 30m NW-SE. Two distinctive humps on SW side. Raised above surrounding field on S, W, and N. Coincides with kink on field boundary on the N. Farmer from Tully Houser spoke of a 'rath' that prob.= this site.	Unknown	Clampernow

Reference	Section	Asset Type	Record No. (IHR, SMR, LB, LB SMN)	Grade	SHORTDESC	PERIOD	Townland
476	1	Field survey site	N/A	N/A	A large millstone propped up against the N boundary of a field suggests the presence of nearby milling activity. A stream runs along the SE boundary of the same field.	Post Medieval	Coolmaghery.
477	1	Field survey site	N/A	N/A	A pile of rubble on a small stream may indicate the presence of an industrial site associated with milling. A millstone is located in the same field. Parts of the stream are stone-lined and there is also a v. small stone culvert along the stream course.	Unknown	Coolmaghery
478	1	Field survey site	N/A	N/A	A stone dock or quay extending out into the River Foyle N of the mouth of a small stream represents the docks of a nearby mill that may originally date to the 17th century plantation period. Linked to the present mill structure by an overgrown trackway.	Post Medieval	Magheramason
479	1	Field survey site	N/A	N/A	Possible late 17th-century two-storey farmhouse (inhabited) with a cross-	Post Medieval	Lower Tully

Reference	Section	Asset Type	Record No. (IHR, SMR, LB, LB SMN)	Grade	SHORTDESC	PERIOD	Townland
					shaped plan.		
480	3	Field survey site	N/A	N/A	Stone culvert - A small, overgrown culvert impeded by farming objects. Has a mortared stone arch at both ends	Post Medieval	Beagh
481	3	Field survey site	N/A	N/A	Culvert-dry stone built culvert protruding through field boundary bank and running beneath the existing A5, rectangular in form, c. 0.30m x 0.15m.	Post Medieval	Curr
482	3	Field survey site	N/A	N/A	twin arched mortored stone constructed bridge, with the arches linteled and square in shape , evidence of pecking on some of the block stone. There is a small stream running under the bridge and an access road for a house and possible mill above.	Post Medieval	Curr

Reference	Section	Asset Type	Record No. (IHR, SMR, LB, LB SMN)	Grade	SHORTDESC	PERIOD	Townland
483	1	Field survey site	N/A	N/A	Base of a mill-stone used as a decorative feature in the former farmyard of Tully House. Owner informs us that N part of eastern barn building (now converted into domestic dwelling) was used for milling until 1940s.	Post Medieval	Lower Tully
484	1	Field survey site	N/A	N/A	A ruined cottage with red-brick door arch and window settings located within a walled orchard.	Post Medieval	Lower Tully
485	2	Field survey site	N/A	N/A	Flax Mill Site-The north gable of the mill is partially extant to c.2m. The mill race is located between this gable and another mortared stone wall. There are 3 rooms evident within the structure, but only a few courses of the walls are now extant.	Post Medieval	Magheracoltan
486	2	Field survey site	N/A	N/A	Possible tree ring or earthwork. Not marked as SMR. 18m diameter c. 0.9m height of edge of platform over field level. Partial stone rubble revetment platform. Modern farm	Unknown	New Deer Park

Reference	Section	Asset Type	Record No. (IHR, SMR, LB, LB SMN)	Grade	SHORTDESC	PERIOD	Townland
					access lane curves around site.		
487	2	Field survey site	N/A	N/A	Possible site 20m diameter. 1.1m height at N. Not marked as SMR. Ruined remains of stonewall boundary forms southern side 0.3m height. Large boulder at SE corner. 1.3m x 0.8m.	Unknown	New Deer Park
488	2	Field survey site	N/A	N/A	Milestone - c. 0.3m wide and 0.4m in length - inscription reads 'Derry 21 miles'. Partially moss covered and incorporated into the bank adjacent to the road.	Post Medieval	Lislap West
489	3	Field survey site	N/A	N/A	An L-shaped section of stone or concrete walls was visible adjacent to a river downstream from a flax mill. Heavily overgrown. Modern concrete structures and rubbish dumped nearby.	Post Medieval	Legacurry

Reference	Section	Asset Type	Record No. (IHR, SMR, LB, LB SMN)	Grade	SHORTDESC	PERIOD	Townland
490	3	Field survey site	N/A	N/A	structure- A substantial 2-storey mortored stone structure, with red brick architectural features. Contains substantially large windows. Appears to be a large Country/demesne house. In a relatively well preserved condition, except the NE collapsed wall.	Post Medieval	Beltany
491	2	Field survey site	N/A	N/A	Cairn - possibly archaeological, but most likely non-antiquity. Approx. 3 m in diameter. Located on an area consisting of a rock outcrop, with a substantial stream located c.12m to the south.	Unknown	Lurganboy
492	2	Field survey site	N/A	N/A	A possible standing stone - located on the lower slope of a mountain, at the entrance to a recently afforested field in an area of scrub. Scenic views overlooking the valley and corresponding mountains to the east.	Unknown	Beltany
493	2	Field survey site	N/A	N/A	Earthen mound - possibly archaeological	Unknown	Beltany

Reference	Section	Asset Type	Record No. (IHR, SMR, LB, LB SMN)	Grade	SHORTDESC	PERIOD	Townland
494	2	Field survey site	N/A	N/A	House ruin, east-west orientated, with part of its stone foundation still visible. Approx. 14m long by 5.5m wide. Located at top of trackway with evidence of surrounding abandoned field system. Abandoned c.1930 according to current landowner.	Post Medieval	Gortinagin
495	2	Field survey site	N/A	N/A	Possible alignment of three/four boulders in a cist-like arrangement set on a ridge overlooking the river valley to the E.	Unknown	Gortinagin
496	2	Field survey site	N/A	N/A	A very large stone 2m x 1m x 0.8m, with a distinctive pointed shape like a menhir, is on its side in a modern field boundary of otherwise small rubble stones. Situated in sloping pasture with good views over river to the E. Not in position.	Unknown	Gortinagin
497	2	Field survey site	N/A	N/A	Oval cropmarks, dark green against yellow grass. At top of east facing slope overlooking the river valley. Cropmarks orientated roughly ENE-	Unknown	Gortinagin

Reference	Section	Asset Type	Record No. (IHR, SMR, LB, LB SMN)	Grade	SHORTDESC	PERIOD	Townland
					WSW. Possible burial ground.		
498	2	Field survey site	N/A	N/A	Field clearance at base of ravine. Overgrown.	Unknown	Gortinagin
499	2	Field survey site	N/A	N/A	Field clearance around rocky outcrop.	Unknown	Gortinagin
500	2	Field survey site	N/A	N/A	Field Clearance	Unknown	Gortinagin
501	3	Field survey site	N/A	N/A	A small single arch bridge of mortared stone over a small stream flowing N-S. Carries modern Clogherny Road.	Post Medieval	Curr
502	3	Field survey site	N/A	N/A	Stone (lime) kiln. Approx. 3m height X 3.8m width X 1.5m depth. Mortared stone in regular courses. Flue intact. Built into the S slope of a field to the N. A stream is located to the W. An old farm avenue runs E-W past the kiln.	Post Medieval	Garvaghy

Reference	Section	Asset Type	Record No. (IHR, SMR, LB, LB SMN)	Grade	SHORTDESC	PERIOD	Townland
503	2	Field survey site	N/A	N/A	Barn of mortared loosely coursed rubble walls with quoins. Two entrances ground floor, at NE is partially blocked up with red-brick arch. Modern stairway gives access to additional first floor entrance. Internal dividing wall. 3 windows first floor level	Post Medieval	Gortinagin
504	2	Field survey site	N/A	N/A	Stone culvert, possibly modern	Post Medieval	Gortinagin
505	2	Field survey site	N/A	N/A	A pile of stones/large boulders may represent the remains of a demolished house which landowner Mr. Porter said used to stand there. A right of way (now gone) used to lead SE to the Killynure road, and a poss. 17th century trackway leads from the SW.	Post Medieval	Castletown
506	2	Field survey site	N/A	N/A	Millstone 1.35m diameter with central hole 0.27m set on edge as decorative feature. Landowner informs us original position in a now vanished 'ring course' in field by his house. May mean earthen enclosure or simply	Post Medieval	Castletown

Reference	Section	Asset Type	Record No. (IHR, SMR, LB, LB SMN)	Grade	SHORTDESC	PERIOD	Townland
					wear track of horse in milling process.		
507	2	Field survey site	N/A	N/A	The remains of a stone lime kiln 5.2m in width. Wall width max 2.4m 2m in width internally. 2.2m in height internally. Flue 0.9m wide internally. Roof gone. Stone slabs lying nearby may have come from this structure.	Post Medieval	Castletown
508	2	Field survey site	N/A	N/A	Stone culverted covering part of a stream course adjacent to a lime kiln.	Post Medieval	Castletown
509	2	Field survey site	N/A	N/A	Two millstones propped up against building in farmyard. Landowner informed us he had purchased them and brought them in from Strabane.	Post Medieval	Castletown
510	2	Field survey site	N/A	N/A	A block of worked and stab decorated stone 1.25m x 0.7m x 0.36m lying by a gate. Seems to have been broken.	Unknown	Castletown

Reference	Section	Asset Type	Record No. (IHR, SMR, LB, LB SMN)	Grade	SHORTDESC	PERIOD	Townland
					Unclear function.		
511	2	Field survey site	N/A	N/A	A possible quern stone 0.5m in diameter with a central hole 0.08m in diameter propped up as decoration against a modern farmhouse. Belonged to the household according to landowner.	Post Medieval	Castletown
512	2	Field survey site	N/A	N/A	Several large stones ,in place, in garden of house. Pre-dated house. Range from 0.9m x 0.7m -0.9m x 1.8m. Most of smaller stones in garden v. likely modern decorations. Poss. standing stone removed from centre of boggy field to the W into field boundary.	Unknown	Castletown
513	2	Field survey site	N/A	N/A	Remains of a stone kiln 3.5m wide E-W and 1.4m height externally, built into the side of a slope. Flue 0.5m, widening to 1.5m. Large slab 1.7m x 1.1m is falling into the kiln.	Post Medieval	Castletown

Reference	Section	Asset Type	Record No. (IHR, SMR, LB, LB SMN)	Grade	SHORTDESC	PERIOD	Townland
514	2	Field survey site	N/A	N/A	Kiln - in fairly good repair, has a relatively mature tree growing on top.	Post Medieval	Lisnagirr
515	2	Field survey site	N/A	N/A	Heavily overgrown ruins of a stone house. Located in a field by an abandoned lane, possible ponds, and a kiln. Note Photo of ruins is attached to linen green entry	Post Medieval	Castletown
516	2	Field survey site	N/A	N/A	Scatter of boulders in corner of field. Almost certainly modern field clearance	Unknown	Gortinagin
517	2	Field survey site	N/A	N/A	Demolished house site adjacent to an existing stone barn. Only overgrown stone foundations within the garden plot visible.	Post Medieval	Gortinagin
518	1	Field survey site	N/A	N/A	Possible standing stone. Its embedded into the ground but it has to be considered that it also maybe a modern scratching post!	Unknown	Meenagh Hill
519	1	Field survey site	N/A	N/A	Cottage - on side of road, now derelict.	Post Medieval	Cloghogle

Reference	Section	Asset Type	Record No. (IHR, SMR, LB, LB SMN)	Grade	SHORTDESC	PERIOD	Townland
					Recently used for sheltering cattle.		
520	1	Field survey site	N/A	N/A	Vernacular Building - overgrown, 2 storey, slate roof.	Post Medieval	Drumenny Big
521	2	Field survey site	N/A	N/A	50wx35h thickns 40. hollow is 30diam. perforation 5 and 18 frn top. enclosure is 8mdiam	Unknown	Beltany
522	2	Field survey site	N/A	N/A	Stone built culvert constructed with stone arch and ashlar front. Originally associated with railway, now under Beltany Rd. and continuing under field to the west. W entrance submerged. 1.80m width 1.90m height internally.	Post Medieval	Kilinure
523	2	Field survey site	N/A	N/A	Two limestone plaques incorporated in wall of dwelling house. One is showing the date 1792 while the other shows a coat of arms.	Post Medieval	Kilinure
524	1	Field survey site	N/A	N/A	Slightly irregular linear earthwork, may not be archaeological but didn't appear to be natural either.	Unknown	Castletown

Reference	Section	Asset Type	Record No. (IHR, SMR, LB, LB SMN)	Grade	SHORTDESC	PERIOD	Townland
525	1	Field survey site	N/A	N/A	House - domestic structure that was converted into agricultural barn. spoke to local man who said a large extended family once lived here, then was converted into a barn. now derelict and overgrown.	Post Medieval	Milltown
526	1	Field survey site	N/A	N/A	Sub rectangular raised area with large stones and some rubble that appears to have been dumped at a later time. Approx 25m x 35m. Trees now also on site., The southern end of the site appears to have the remains of a ditch.	Unknown	Backtown
527	2	Field survey site	N/A	N/A	Remains of poss structure, rectangular, & raised, approx. 7x4m. The site is entered via the remains of a short laneway with evidence of a sml collapsed makeshift bridge which was adjacent to where the structure is located. The bridge was over a sml strea	Post Medieval	Cakill

Reference	Section	Asset Type	Record No. (IHR, SMR, LB, LB SMN)	Grade	SHORTDESC	PERIOD	Townland
528	2	Field survey site	N/A	N/A	Millstone	Post Medieval	Kilinure
529	2	Field survey site	N/A	N/A	former location of ringourse from which millstone came.	Post Medieval	Kilinure
530	2	Field survey site	N/A	N/A	Two worked sandstones along disused trackway. Largest stone measures 0.80m by 0.85 by 0.15m. The smaller stone is probably a quoinstone.	Post Medieval	Kilinure
531	2	Field survey site	N/A	N/A	field clearance, possibly remains of standing structure	Unknown	Kilinure
532	2	Field survey site	N/A	N/A	millstone	Post Medieval	Kilinure
533	2	Field survey site	N/A	N/A	field clearance	Unknown	Kilinure
534	2	Field survey site	N/A	N/A	House - derelict rectangular shaped house, very overgrown. Bricks falling down and the interior was in ruins also.	Post Medieval	Cakill

Reference	Section	Asset Type	Record No. (IHR, SMR, LB, LB SMN)	Grade	SHORTDESC	PERIOD	Townland
535	2	Field survey site	N/A	N/A	The foundations of a stone farmhouse are just visible set within an old abandoned farmyard. Not possible to ascertain useful dimensions. Access via an old farm lane to the NE, which passes through the modern farm.	Post Medieval	Lisnagirr
536	2	Field survey site	N/A	N/A	A small stone bridge measuring 1.3m in height internally x 2m in width internally. The actual stones in the the arch are a maximum of 0.55m in length. The underside of the bridge is reinforced by a concrete block.	Post Medieval	Tully
537	2	Field survey site	N/A	N/A	A very well built stone culvert in two sections, probably asso. with former railway line. Measures approx 2m width x 1.8m height internally at W end. Runs from Sewage Works under the Beltany Road.	Post Medieval	Kilinure

Reference	Section	Asset Type	Record No. (IHR, SMR, LB, LB SMN)	Grade	SHORTDESC	PERIOD	Townland
538	2	Field survey site	N/A	N/A	A large, well built single arch bridge built of cut and dressed stone blocks. Most likely built over the former railway line, which ran NE-SW passed this point. Carrys a modern road to Mountjoy off the Beltany road.	Post Medieval	Tattraconnaghty
539	1	Field survey site	N/A	N/A	Chemical Works. No visible remains. New building on site.	Modern	Town Parks
540	1	Field survey site	N/A	N/A	Gasworks. No visible remains.	Modern	Town Parks
541	1	Field survey site	N/A	N/A	Site of Coach Factory. No visible remains.	Modern	Town Parks of Strabane
542	1	Field survey site	N/A	N/A	Signal post.	Post Medieval	Town Parks
543	1	Field survey site	N/A	N/A	The remnance of a linear wall located at the base of a sycamore tree. The wall is 1.2m in legth in a N/S direction, 0.80m in thickness and is 2-3 courses in height. There are no traces of the wall elsewhere in the field.	Post Medieval	Stonypath

Reference	Section	Asset Type	Record No. (IHR, SMR, LB, LB SMN)	Grade	SHORTDESC	PERIOD	Townland
544	2	Field survey site	N/A	N/A	Date stone dated 1868.	Post Medieval	Tattraconnaghty
545	2	Field survey site	N/A	N/A	Derelict house and farmyard buildings. Apparently there is a now planning permission gone ahead to redevelop this house.	Post Medieval	Unknown
546	2	Field survey site	N/A	N/A	Possible standing stone. Quartz, in hedgerow. I couldn't really see if it was embedded into the ground or not, but thought I'd record it. Its possible thats its non-arch.	Unknown	Unknown
547	2	Field survey site	N/A	N/A	Megalithic tomb - in hedgerow and grown over. the capstone is at a funny angle and it appears to have been disturbed. The field to the north is full of sludge and this is almost impacting on the tomb.	Neolithic	Unknown

Reference	Section	Asset Type	Record No. (IHR, SMR, LB, LB SMN)	Grade	SHORTDESC	PERIOD	Townland
548	1	Field survey site	N/A	N/A	Bridge at Park Rd west of Ballymagorry. Associated with canal offshoot (now culverted). Bridge is partly destroyed by road and ditch realignment, but northern half remains with arch intact. Arch measures 1.20m across internally. Bridge height 1.60m.	Post Medieval	Desert
549	1	Field survey site	N/A	N/A	Stone-lined pond, c. 20m in diameter, with a modern pipe running from the NW corner surrounded by development clearance. Appears modern.	Modern	Roundhill
550	1	Field survey site	N/A	N/A	3-4 courses of stone evident. Each stone is c. 0.2m in length. Stacked horizontally.	Post Medieval	Roundhill
551	1	Field survey site	N/A	N/A	A possible abandoned quarry site. Small-scale quarrying evident. Sheer rock face indicates possible quarry.	Post Medieval	Town Parks

Reference	Section	Asset Type	Record No. (IHR, SMR, LB, LB SMN)	Grade	SHORTDESC	PERIOD	Townland
552	1	Field survey site	N/A	N/A	A possible standing stone, sub-rectangular in shape, 1.2m in height x 0.5m width x 0.4m in thickness. Located by a field boundary with many large stones. Possible scratching post.	Unknown	Town Parks
553	1	Field survey site	N/A	N/A	Mortared stone culvert that channels a stream beneath the Spruce Road	Post Medieval	Woodend
554	1	Field survey site	N/A	N/A	Modern well, half covered by concrete slab. Possibly masks earlier evidence of well use.	Modern	Desert
555	2	Field survey site	N/A	N/A	A collection of stones dumped into a large pit containing a large concrete block. Two pits adjacent to each other in middle of field. 2nd pit reinforced with concrete. Likely to be sheepdips. Large blocks of stones could come from megalith.	Modern	Unknown
556	2	Field survey site	N/A	N/A	Possible standing stone/scratching stone. 1.7m length, 1m width, 0.35m breadth. Not in position. Machine? score marks on upturned side.	Unknown	Glebe

Reference	Section	Asset Type	Record No. (IHR, SMR, LB, LB SMN)	Grade	SHORTDESC	PERIOD	Townland
					Commanding views to S and E.		
557	2	Field survey site	N/A	N/A	A Substantial cairn of large boulders at the intersection between four fields. Further large stones have been arranged along the side of a stream/field boundary to the SE.	Unknown	Glebe
558	2	Field survey site	N/A	N/A	Millstone - propped up against a wall. Spoke to local farmer and he said it has been here three generations.	Post Medieval	Lisnatunny Glebe
559	2	Field survey site	N/A	N/A	Millstone, now garden furniture.	Post Medieval	Dunwish
560	2	Field survey site	N/A	N/A	Possible standing stone or scratching stone. Quartz pebbles inclusions. 0.95m max length, 0.82m width, 0.7m breadth. Poss. ploughmarks/digger marks on sides. May not be in original position. At base of slope on edge of road corridor near a route option.	Unknown	Seein

Reference	Section	Asset Type	Record No. (IHR, SMR, LB, LB SMN)	Grade	SHORTDESC	PERIOD	Townland
561	2	Field survey site	N/A	N/A	Distinctive kink in thorn/hawthorn hedgerow field boundary. Cuts across natural ridge orientated N-S. Spectacular views to N, E, S. Large boulders amongst undergrowth. Surrounding fields have archaeological potential.	Unknown	Unknown
562	1	Field survey site	N/A	N/A	Bridge - Mortared stone bridge with modern concrete incursions to the sides. Stone dressing is evident.	Post Medieval	Drumnaboy
563	2	Field survey site	N/A	N/A	Possible low raised platform. Approx 28m in max. diameter. stone outcrop with poss. cupmarks in/against N bank. Cupmarks 0.07m diameter, 0.02m deep. Field falls away in ridges to the SE, contains other bumps and ridges.	Unknown	Unknown
564	2	Field survey site	N/A	N/A	House ruin. Remnants of garden with mature deciduous trees. Heaps of worked and unworked stones scattered over area.	Post Medieval	Unknown

Reference	Section	Asset Type	Record No. (IHR, SMR, LB, LB SMN)	Grade	SHORTDESC	PERIOD	Townland
565	2	Field survey site	N/A	N/A	Vernacular building, 2 storeys with a large window/door on upper level. Door downstairs flanked by two small windows. Blocked door on gable end. Rough coursed stone walls with red brick. No fireplace.	Post Medieval	Unknown
566	2	Field survey site	N/A	N/A	Possible standing stone or scratching stone. 1.2m max length by 0.7m width by 0.5m breadth.against the modern field boundaryby a smallpile of small stones.Not in position. field steeply sloping to stream at S.	Unknown	Unknown
567	1	Field survey site	N/A	N/A	large flat stone situated among several other sizable stones on a large earthen bank and hedgerow field boundary running downslope SE-NW. The adjacent field to the N offers open views over the nearby River Foyle about 15m to the W	Unknown	Rosnagalliagh

Reference	Section	Asset Type	Record No. (IHR, SMR, LB, LB SMN)	Grade	SHORTDESC	PERIOD	Townland
568	1	Field survey site	N/A	N/A	A field boundary running broadly N-S contains several very large boulders, circa 0.8-1m in diameter/length. The are situated on the shoulder of a ridge with commanding views to the N and W. The land falls away steeply to the Blackstone Burn to the W.	Post Medieval	Coolmaghery
569	1	Field survey site	N/A	N/A	A field boundary running broadly N-S contains several very large boulders, circa 0.8-1m in diameter/length. The are situated on the shoulder of a ridge with commanding views to the N and W. The land falls away steeply to the Blackstone Burn to the W.	Post Medieval	Coolmaghery
570	1	Field survey site	N/A	N/A	Mile stone to side of road, A5 between Strabane and New Buildings. Face of stone worn but each side, S and N facing has a number 8 carved on it.	Post Medieval	Cloghcor
571	1	Field survey site	N/A	N/A	Mill stone located at entrance to modern farm dwelling, c. 1.1m diam. In proximity to enclosure site (c.100m	Post Medieval	Gortmessan

Reference	Section	Asset Type	Record No. (IHR, SMR, LB, LB SMN)	Grade	SHORTDESC	PERIOD	Townland
					west of enclosure).		
572	1	Field survey site	N/A	N/A	Curvilinear wall in field boundary, c.15m in length, E-W. Rubble core. Boulder façade. Most likely non-antiquity	Post Medieval	Sollus
573	1	Field survey site	N/A	N/A	Possible souterrain c. 5m in length. On western slope of hill overlooking River Foyle.	Unknown	Tamnabradly
574	1	Field survey site	N/A	N/A	C. 20m diam. Located on hill overlooking R. Foyle (Gortmonly Hill). Surrounded by rock outcrop in places. Centre is low-lying and contains a number of stones. Farm machinery has been used over it. It is quite possible this is a naturel phenomenon	Unknown	Sollus

Reference	Section	Asset Type	Record No. (IHR, SMR, LB, LB SMN)	Grade	SHORTDESC	PERIOD	Townland
575	1	Field survey site	N/A	N/A	Possible standing stone/scratching stone on Raymond McKee's land in Milltown townland, near Ballymagorry. Maximum length 1.3m. Max width 1.1m, max breadth 0.75m. A large, wedge-shaped block of stone set on its side against the southern field boundary of a field in Milltown	Unknown	Milltown
576	1	Field survey site	N/A	N/A	A concentration of large blocks and other stones at the southern end of an old, overgrown lane suggests the position of a possible small industrial site adjacent to a stream. The laneway leads to a wall, as on to join the station road to the north	Unknown	Ballymagorry
577	3	Field survey site	N/A	N/A	Kiln- The ruinous remains of a kiln with only one side evident, possibly to original height. The remaining structure is c. 3m in width and c. 1.5m in height. The evident structure is splayed inward and is partially subterranean, built into a ridge.	Post Medieval	Lisdorat

Reference	Section	Asset Type	Record No. (IHR, SMR, LB, LB SMN)	Grade	SHORTDESC	PERIOD	Townland
578	3	Field survey site	N/A	N/A	Well- A small, square, mortored stone structure, c. 5m in diameter, enclosing a stone lined well. The well has 2 steps visible leading down to it. It is located adjacent to a large stream.	Unknown	Garvey
579	3	Field survey site	N/A	N/A	The ruins of a rectangular stone structure with the E gable end upstanding are visible adjacent to a farm lane.	Post Medieval	Drumaslaghy
580	3	Field survey site	N/A	N/A	Possible angular standing stone or scratching post. 1.2m h X 0.27m width and 0.27m breadth. Perforation on N side 0.06m X 0.03m X c. 0.025m depth. Located in marshy area at base of S sloping field	Unknown	Glack
581	2	Listed Building	HB10/04/014	B	Presbyterian Church Moyle Rd. Newtownstewart	Post Medieval	Grange
582	2	Listed Building	HB11/16/008	B2	Stone bridge, Mountjoy Forest, Omagh	Post Medieval	Knockmoyle
583	2	Listed Building	HB11/16/008	B2	Stone bridge, Mountjoy Forest, Omagh	Post Medieval	Mountjoy forest East Division

Reference	Section	Asset Type	Record No. (IHR, SMR, LB, LB SMN)	Grade	SHORTDESC	PERIOD	Townland
584	1	Listed Building	HB01/04/005	B1	94 Victoria Road, Newbuildings	Post Medieval	Rossnagalliagh
585	1	Listed Building			94 Victoria Road, Newbuildings	Post Medieval	Rossnagalliagh
586	3	Listed Building	HB13/03/018	B1	Cleanally Corn Mill, Ballynasaggart, Ballygawley	Post Medieval	Cleanally
587	3	Listed Building	HB13/03/052	B	St. Matthews C of I Church, Augher	Post Medieval	Ballynasaggart
588	3	Listed Building	HB13/09/006	B	Ballygawley Presbyterian Church, Church St. Ballygawley	Post Medieval	Ballygawley
589	3	Listed Building	HB13/09/035, HB13/09/036	B , B2	Grangemount 12 Grange Rd. Ballygawley	Post Medieval	Grange
590	3	Listed Building	HB13/09/041	B1	73 Church St. Ballygawley	Post Medieval	Ballygawley
591	2	Listed Building	HB10/05/003	B+	St. Eugenes Church, Main St. Newtownstewart	Post Medieval	Unknown
592	2	Listed Building	HB10/04/007	B+	Newtownstewart Bridge Newtownstewart	Post Medieval	Newtownstewart
593	2	Listed Building	HB10/04/007	B+	Newtownstewart Bridge Newtownstewart	Post Medieval	Newtownstewart

Reference	Section	Asset Type	Record No. (IHR, SMR, LB, LB SMN)	Grade	SHORTDESC	PERIOD	Townland
594	3	Listed Building	HB101/07/008	B1	Milligan Cross Drumragh Old Graveyard Blackfort road Omagh	Post Medieval	Drumragh (Caldwell)
595	2	Listed Building	HB101/07/020	B1	40 Peacock Road Glebe Sion Mills Co BT82 9NW	Post Medieval	Unknown
596	1	Listed Building	HB10/10/09	B1	Grange House Grange Road Slievekirk Bready Strabane	Post Medieval	Grange Foyle
597	1	Listed Building	HB10/11/002	Delisted	Ballymagorry bridge over the Glenmornan river Ballymagorry Artigarvan Strabane	Post Medieval	Leckpatrick
598	1	Listed Building	HB10/12/005	B1	Strabane Bridge Bridge St. Strabane	Post Medieval	Town Parks of Strabane
599	1	Listed Building	HB10/12/005		Strabane Bridge Bridge St. Strabane	Post Medieval	Town Parks of Strabane
600	1	Listed Building	HB10/14/006	B1	39 Bowling Green Strabane County BT82 8BW	Post Medieval	Town Parks of Strabane
601	1	Listed Building	HB10/14/007	B1	41 Bowling Green Strabane County BT82 8BW	Post Medieval	Town Parks of Strabane
602	2	Listed Building	HB10/04/008	B1	Former Newtownstewart National Primary School, Main St.	Post Medieval	Newtownstewart

Reference	Section	Asset Type	Record No. (IHR, SMR, LB, LB SMN)	Grade	SHORTDESC	PERIOD	Townland
					Newtonstewart.		
603	2	Listed Building	HB10/04/026	B1	1-3 Dublin St. Newtownstewart	Post Medieval	Newtownstewart
604	2	Listed Building	HB10/04/028 B	B2	7 Dublin St. Newtownstewart	Post Medieval	Newtownstewart
605	2	Listed Building	HB10/04/28 A	B	7 Dublin St. Newtownstewart	Post Medieval	Newtownstewart
606	2	Listed Building	HB10/04/027	B	1-3 Dublin St. Newtownstewart	Post Medieval	Newtownstewart
607	1	Listed Building	HB10/14/004	B2	35-37 Bowling Green Strabane County BT82 8BW	Post Medieval	Town Parks of Strabane
608	3	Listed Building	HB11/07/006	B2	Drumragh Bridge Beragh Omagh	Post Medieval	Lissan
609	3	Listed Building	HB13/09/005	B	Ballygawley C of I Church, Church St. Ballygawley	Post Medieval	Richmond
610	3	Listed Building	HB13/03/052	B	St. Matthews C or I Church, Augher	Post Medieval	Ballynasaggart
611	3	Listed Building	HB13/03/018	B1	Cleanally Corn Mill, Ballynasaggart, Ballygawley	Post Medieval	Cleanally
612	3	Listed Building	HB13/03/030	B2	Palymira lodge 39 Lisdorat Rd Ballygawley	Post Medieval	Lisdorat

Reference	Section	Asset Type	Record No. (IHR, SMR, LB, LB SMN)	Grade	SHORTDESC	PERIOD	Townland
613	3	Listed Building	HB13/09/005	B	Ballygawley C of I Church, Church St. Ballygawley	Post Medieval	Richmond
614	3	Listed Building	HB13/09/006	B	Ballygawley Presbyterian Church, Church St. Ballygawley	Post Medieval	Grange
615	3	Listed Building	HB13/09/035	B2	Grangemount 12 Grange Rd. Ballygawley	Post Medieval	Grange
616	3	Listed Building	HB13/09/037	B2	205 Tullyvar Rd Ballygawley	Post Medieval	Grange
617	3	Listed Building	HB13/09/041	B1	73 Church St. Ballygawley	Post Medieval	Ballygawley
618	3	Listed Building	HB13/03/018	B1	Cleanally Corn Mill, Ballynasaggart, Ballygawley. Mill site - stone-built buildings and an existing wooden wheel and deep mill race. well preserved. see other entry	Post Medieval	Cleanally
619	3	Listed Building	HB13/12/045	B2	Level corssing Keepers Housee, Glencrew, Aughnacloy. Level-crossing house - a traditional 2-storey gate- keepers house by the old railway	Post Medieval	Glencrew
620	3	Listed Building	HB13/03/018	B1	Cleanally Corn Mill, Ballynasaggart,	Post Medieval	Cleanally

Reference	Section	Asset Type	Record No. (IHR, SMR, LB, LB SMN)	Grade	SHORTDESC	PERIOD	Townland
					Ballygawley		
621	1	Listed Building	HB10/14/001	Delisted	Site of former no.28 Townsend Street Strabane County	Post Medieval	Town Parks of Strabane
622	1	Listed Building	HB10/14/008	B+	Church Of The Immaculate Conception (RC) Barrack Street Strabane County BT	Post Medieval	Town Parks of Strabane
623	1	Listed Building	HB10/14/009	B+	Christ Church (C of I) Bowling Green Strabane County BT82 8BW	Post Medieval	Town Parks of Strabane
624	1	Listed Building	HB10/14/005	B2	39 Bowling Green Strabane County BT82 8BW	Post Medieval	Town Parks of Strabane
625	1	Listed Building	HB10/14/002	B2	Barrack Street Boy's Primary School Barrack Street Strabane County BT82 8H	Post Medieval	Town Parks of Strabane
626	3	Listed Building	HB13/03/030	B2	Palymira lodge 39 Lisdorat Rd Ballygawley. Post-medieval T-shaped two-storey dwelling with large brick chimneys.	Post Medieval	Lisdorat

Reference	Section	Asset Type	Record No. (IHR, SMR, LB, LB SMN)	Grade	SHORTDESC	PERIOD	Townland
627	3	Listed Building	HB13/03/052	B	St. Matthews C of I Church, Augher. Built in the 1800s in a parish reputed to have been founded in the 5th century. The ruins of a friary and a graveyard are located within the church walls. Many gravestones date to the 1700s.	Post Medieval	Ballynasaggart
628	3	Listed Building	HB13/09/002	B	Lisbeg House Lisbeg Ballygawley. Period house - this large farmhouse is accompanied by substantial vernacular outhouses in the farmyard to the rear.	Post Medieval	Lisbeg
629	3	Listed Building	HB13/09/002	B	Lisbeg House Lisbeg Ballygawley	Post Medieval	Lisbeg
630	3	Listed Building	HB13/09/007	B	Ballymackilroy RC Church Tullyglush Rd Ballymackilroy	Post Medieval	Green Hill Demesne
631	3	Listed Building	HB13/09/037	B2	205 Tullyvar Rd Ballygawley	Post Medieval	Grange
632	3	Listed Building	HB13/12/002	B	Annagh House 6 Glencrew Rd Aughnacloy	Post Medieval	Annagh

Reference	Section	Asset Type	Record No. (IHR, SMR, LB, LB SMN)	Grade	SHORTDESC	PERIOD	Townland
633	3	Listed Building	HB13/12/036	B1	Manse Caledon Rd Tully Aughnacloy. A single storey dwelling, constructed from mortored block stone, with a loft evident.	Post Medieval	Tully
634	3	Listed Building	HB13/12/044	B2	Level-crossing keepers house, Tullyvar, Aughnacloy. A rectangular house built of cut stone blocks with a brick chimney. In good condition with a slate roof intact. Entrance with a window either side on NE. A large window to an attic room at the NW gable end.	Post Medieval	Tullyvar
635	2	Listed Building	HB10/04/013	B	Woodbrook 61 Deerpark Rd Birnaghs Newtownstewart. Period house	Post Medieval	Birnaghs
636	2	Listed Building	HB10/04/003	B	St. Eugene's RC Chruch, Plumbridge Rd, Newtownstewart	Post Medieval	Glenknock
637	3	Listed Building	HB13/02/052	B	St. Matthews C of I Church, Augher	Post Medieval	Ballynasaggart

Reference	Section	Asset Type	Record No. (IHR, SMR, LB, LB SMN)	Grade	SHORTDESC	PERIOD	Townland
638	3	Listed Building	HB11/06/005	B	St. Mark's Church Newtownsaville Rd, Dunbiggan, Omagh. Early modern church and graveyard perched atop a localised hill with an coniferous tree-lined avenue marking its entrance	Post Medieval	Dunbiggan
639	2	Listed Building	HB11/05/003	B	St. Mary's RC Church 35 Fireagh Road, Fireagh Gardiner, Omagh. Date stone 'built by the orders of the rev. Terence Mc Cavie in the year 1764. Church building recently refurbished and new graveyard added across the road. Older part of graveyard 1930.	Post Medieval	Fireagh (Gardiner)
640	3	Listed Building	HB11/07/006	B2	Drumragh Bridge Beragh Omagh. A mortared, blocked stone bridge containing 6 arches, 4 of which the Ballynahatty river passes under, and 2 ancillary arches to the N, where a stream exists. Located c. 50m to the N of Drumragh Church and graveyard	Post Medieval	Lissan
641	1	Listed Building	HB10/08/007	B1	Castletown House 91 Urney Rd Strabane	Post Medieval	Castletown

Reference	Section	Asset Type	Record No. (IHR, SMR, LB, LB SMN)	Grade	SHORTDESC	PERIOD	Townland
642	1	Listed Building	HB10/12/003	B+	Gray's Stationary Shop (and printing presses) 49 Main St. Strabane. National trust property.	Post Medieval	Town Parks of Strabane
643	1	Listed Building	HB10/12/007	B1	Allied Irish Bank 71 Main St. Strabane	Post Medieval	Town Parks of Strabane
644	1	Listed Building	HB10/12/006	B1	Turstees Savings Bank 7 Castle St. Strabane. Building, originally built for bank, established 1824. Currently used as O2 shop.	Post Medieval	Town Parks of Strabane
645	1	Listed Building	HB10/08/003	B	Red House 88 Urney Rd Strabane	Post Medieval	Carricklee
646	1	Listed Building	HB10/08/008	B1	Gate Lodge 92 Urney Rd Strabane	Post Medieval	Carricklee
647	1	Listed Building	HB10/08/004	B1	Courtyard, Carricklee Strabane	Post Medieval	Carricklee
648	1	Listed Building	HB10/10/006	B	Bready Reformed Presbyterian Church, Bready Strabane. Still in use, Originally built 1786 , then rebuilt in 1923.	Post Medieval	Tamnabraday

Reference	Section	Asset Type	Record No. (IHR, SMR, LB, LB SMN)	Grade	SHORTDESC	PERIOD	Townland
649	2	Listed Building	HB11/08/002	B	Mountjoy Presbyterian Church castletown Rd, Tattraconnaghty Omagh. Rectangular with porch entrance at W end and very recent extension (accomodation) at E end. Bellcote at W gable end. Six windows on the N and S sides of the Nave. Built of regular coursed cut stone blocks with ashlar quoins.	Post Medieval	Tattraconnaghty
650	2	Listed Building	HB11/08/001	B	Holy Trinity Church, Rash Rd. Mountjoy Forest West Division, Omagh	Post Medieval	Mountjoy forest west Division
651	2	Listed Building	HB10/07/020	B1	40 Peacock Road Glebe Sion Mills Co BT82 9NW. Two vernacular cottages, side by side, joined at one gable. Chimneys at gable ends.	Post Medieval	Unknown
652	1	Listed Building	HB10/12/014	B	Strabane Presbyterian Church Nancy's Lane (or Derry Rd) Strabane. Large, rectangular 19th century? red- brick Presbyterian Church (in use).	Post Medieval	Town Parks

Reference	Section	Asset Type	Record No. (IHR, SMR, LB, LB SMN)	Grade	SHORTDESC	PERIOD	Townland
653	1	Listed Building	HB10/11/003	B1	Pump Main Street Ballymagorry Strabane Co	Post Medieval	Ballymagorry
654	1	Listed Building	HB10/11/002	Delisted	Ballymagorry bridge over the Glenmornan river Ballymagorry Artigarvan Strabane. New bridge built in old style has replaced the old bridge.	Post Medieval	Ballymagorry
655	1	Listed Building	HB10/11/006	B	St. Mary's RC Church, Cloghcor Artigarvan Strabane. Inscription above door; "Built in 1828 by subscriptions collection by the Rev William O Kane and Francis O'Neill Esq."	Post Medieval	Cloghcor
656	1	Listed Building	HB10/10/005	B	Magheramason Presbyterian Church, Magheramason. Presbyterian church dated 1877, with additional structures built 1959 and 1996.	Post Medieval	Magheramason
657	2	Listed Building	HB10/04/45 A	B	5 Townhall St Newtownstewart	Post Medieval	Newtownstewart
658	2	Listed Building	HB10/04/45 B	B2	5 Townhall St Newtownstewart	Post Medieval	Newtownstewart

Reference	Section	Asset Type	Record No. (IHR, SMR, LB, LB SMN)	Grade	SHORTDESC	PERIOD	Townland
659	2	Listed Building	HB10/04/45 C	B2	7 Townhall St Newtownstewart	Post Medieval	Newtownstewart
660	2	Listed Building	HB10/05/003	B+	St. Eugenes Church, Main St. Newtownstewart	Post Medieval	Newtownstewart
661	2	Listed Building	HB10/04/008	B1	Former Newtownstewart National Primary School, Main St. Newtonstewart.	Post Medieval	Newtownstewart
662	2	Listed Building	HB10/04/023	B	Post office, 8 Main St. Newtownstewart	Post Medieval	Newtownstewart
663	2	Listed Building	HB10/04/024	B2	Post office, 8 Main St. Newtownstewart	Post Medieval	Newtownstewart
664	2	Listed Building	HB10/04/025	B	6 Main St. Newtownstewart	Post Medieval	Newtownstewart
665	2	Listed Building	HB10/04/005	B	Hood and Company 29 Main St. Newtownstewart	Post Medieval	Newtownstewart
666	2	Listed Building	HB10/04/004 B	B	Northern Bank 17 Main St. Newtownstewart	Post Medieval	Newtownstewart
667	2	Listed Building	HB10/04/004 A	B	Northern Bank 17 Main St. Newtownstewart	Post Medieval	Newtownstewart

Reference	Section	Asset Type	Record No. (IHR, SMR, LB, LB SMN)	Grade	SHORTDESC	PERIOD	Townland
668	2	Listed Building	HB10/04/010	B	Methodist Church Eugene St. Newtownstewart	Post Medieval	Newtownstewart
669	2	Listed Building	HB10/04/016 B	B2	3 Moyle Rd. Newtownstewart	Post Medieval	Newtownstewart
670	2	Listed Building	HB10/04/016 A	B2	3 Moyle Rd. Newtownstewart	Post Medieval	Newtownstewart
671	2	Listed Building	HB10/04/014	B	Presbyterian Church Moyle Rd. Newtownstewart	Post Medieval	Grange
672	2	Listed Building	HB10/04/013	B	Woodbrook 61 Deerpark Rd Birnaghs Newtownstewart	Post Medieval	Birnaghs
673	2	Listed Building	HB10/04/018	B1	Bellevue Villa 21 Strabane Rd Newtownstewart. Substantial two- storey Period House of note. It is a private dwelling which is still occupied.	Post Medieval	Newtownstewart
674	1	Listed Building	HB10/06/005	B1	Mourne View 75 Melmount Rd Victoria Bridge Strabane	Post Medieval	Ballyfatten
675	1	Listed Building	HB10/06/004	B1	Stragullin 3 Drum Rd. Victoria Bridge, Strabane. A large 2-storey house of note, which is still occupied, accompanying mortored stone built	Post Medieval	Stragullin

Reference	Section	Asset Type	Record No. (IHR, SMR, LB, LB SMN)	Grade	SHORTDESC	PERIOD	Townland
					farm buildings evident to the north.		
676	1	Listed Building	HB10/07/017	B2	Gallany House 32 Orchard Rd. Sion Mills. Large period house with outbuildings and demesne features such as a possible forest park, nearby well and linear field wall to the east.	Post Medieval	Gallany
677	1	Listed Building	HB10/11/004	B1	Woodend Cottage 42 Woodend Road Strabane. A fully thatched single-storey vernacular dwelling.	Post Medieval	Woodend
678	1	Listed Building	HB10/11/005	B	St. Patrick's C of I Church Leckpatrick Atrigarvan Strabane. Site consists of a modern church and graveyard adjacent to a 'memorial hall' built in 1927. Overlooking Foyle flood plain, c. 200m south of ancient church site and graveyard.	Post Medieval	Leckpatrick
679	1	Listed Building	HB10/10/007	B	St. Johns C of I Chruch Donalony Bready Strabane	Post Medieval	Drumgauty

Reference	Section	Asset Type	Record No. (IHR, SMR, LB, LB SMN)	Grade	SHORTDESC	PERIOD	Townland
680	3	Listed Building	HB13/09/007	B	Ballymackilroy RC Church Tullyglush Rd Ballymackilroy	Post Medieval	Green Hill Demesne
681	2	Listed Building	HB10/04/014	B	Presbyterian Church Moyle Rd. Newtownstewart	Post Medieval	Grange
682	2	Listed Building	HB10/04/016 A	B2	3 Moyle Rd Newtownstewart	Post Medieval	Newtownstewart
683	2	Listed Building	HB10/04/016 B	B	3 Moyle Rd Newtownstewart	Post Medieval	Newtownstewart
684	2	Listed Building	HB10/04/010	B	Methodist Church Eugene St. Newtownstewart	Post Medieval	Newtownstewart
685	2	Listed Building	HB10/04/004 A	B	Northern Bank 17 Main St. Newtownstewart	Post Medieval	Newtownstewart
686	2	Listed Building	HB10/04/004 B	B	Northern Bank 17 Main St. Newtownstewart	Post Medieval	Newtownstewart
687	2	Listed Building	HB10/04/005	B	Hood and Company 29 Main St. Newtownstewart	Post Medieval	Newtownstewart
688	2	Listed Building	HB10/04/023	B	Post office, 8 Main St. Newtownstewart	Post Medieval	Newtownstewart

Reference	Section	Asset Type	Record No. (IHR, SMR, LB, LB SMN)	Grade	SHORTDESC	PERIOD	Townland
689	2	Listed Building	HB10/04/045 C	B2	5 Townhall St Newtownstewart	Post Medieval	Newtownstewart
690	2	Listed Building	HB10/04/045 B	B2	5 Townhall St Newtownstewart	Post Medieval	Newtownstewart
691	3	Listed Building	HB11/07/006	B2	Drumragh Bridge Beragh Omagh	Post Medieval	Lissan
692	2	Field survey site	N/A	N/A		Unknown	Deer Park (McCormick)
693	3	Field survey site	N/A	N/A	Possible earthen features in vicinity of passage tomb. May represent removed traces of a passage tomb	Unknown	Sess Kilgreen
694	1	Field survey site	N/A	N/A	Large, single storey rectangular farmhouse with partially demolished extension/out shot to the rear. Chimney at the western gable and another to the E end but not at the gable.	Post Medieval	Desert
695	3	Field survey site	N/A	N/A	Stone building - a vernacular building converted into a farmshed. It is located in a farmyard surrounded by modern buildings	Post Medieval	Tullylinton

Reference	Section	Asset Type	Record No. (IHR, SMR, LB, LB SMN)	Grade	SHORTDESC	PERIOD	Townland
696	3	Field survey site	N/A	N/A	Stone dwelling - a vernacular white-washed stone dwelling perched on a localised hilltop. A collapsed wall encloses the house from the south	Post Medieval	Tullylinton
697	3	Field survey site	N/A	N/A	Stone buildings - a collection of farm out-houses consisting of at least 2 vernacular stone buildings	Post Medieval	Lettery
698	3	Field survey site	N/A	N/A	Orange hall- single storey, pebble dashed, adjacent to a methodist church. Plaque above door states; "Rev. Dr. Moutray Memorial Orange Hall 1822/1922?"	Post Medieval	Ballynany
699	3	Field survey site	N/A	N/A	A gable wall and rectangular footings remains of a stone building (probable farmhouse) set within an old yard. An avenue leads to the modern road to the SE and a rath is situated to the N. W gable wall has quoins and a poss. wall cupboard.	Post Medieval	Lismore

Reference	Section	Asset Type	Record No. (IHR, SMR, LB, LB SMN)	Grade	SHORTDESC	PERIOD	Townland
700	3	Field survey site	N/A	N/A	Farm out buildings- The site consists of 2 mortored stone built farm structures, the most N of which is a 2-storey building with a corrugated iron roof. The second building is only evident to ground floor wall height.	Post Medieval	Lismore
701	3	Field survey site	N/A	N/A	Stone dwelling - an old 2-storey ruin with a 19th century date inscribed on the front. Has 2 chimneys and a slate roof. Possibly part of the Greenhill demesne. A river runs by it.	Post Medieval	Glenchuil
702	3	Field survey site	N/A	N/A	Clachan- Consisting of at least 4 mortored stone buildings, with white wash evident. One building, a dwelling with a corrugated iron roof has a loft, the adjacent building appears to be a 2-storey farm building, with the other buildings use unknown.	Post Medieval	Lisdorat
703	3	Field survey site	N/A	N/A	Ballynany Methodist Church (in use) datestone 1932. Currently a new extension being built adjacent to older	Post Medieval	Ballynany

Reference	Section	Asset Type	Record No. (IHR, SMR, LB, LB SMN)	Grade	SHORTDESC	PERIOD	Townland
					structure.		
704	3	Field survey site	N/A	N/A	Kiln- The site consists of what appears to be a substantial, but relatively modern, mortored stone lime kiln. There are 2 flu's evident, and the structure is partially subterranean, being built into the S side of a knoll.	Post Medieval	Lismore
705	3	Field survey site	N/A	N/A	Vernacular house- The ruinous remains of a single storey dwelling evident to original wall height. It is constructed from mortored stone with red brick evident in places. A loft window is alsopresent in the W gable.	Post Medieval	Lismore
706	3	Field survey site	N/A	N/A	The heavily overgrown remains of a well-built two storey stone structure with quoins by the Favour Royal Road. To the rear are the remains of a structure in use as a cattle crush and a gable wall of a third stone building with a narrow slit window.	Post Medieval	Ballynapottoge

Reference	Section	Asset Type	Record No. (IHR, SMR, LB, LB SMN)	Grade	SHORTDESC	PERIOD	Townland
707	3	Field survey site	N/A	N/A	A ruinous single storey mortored stone built structure, with red brick evident around the doorway and windows, There was no chimney or hearth evident to suggest this was a dwelling. The structure is evident to original wall height.	Post Medieval	Drumaslaghy
708	3	Field survey site	N/A	N/A	A well preserved two storey farm building of cut stone blocks and a slate roof. Arched ground level entrance and two 1st floor windows on SW side. Additional building attached to NW gable. Two storey stone farmhouse across the lane (abandoned?)	Post Medieval	Drumaslaghy
709	3	Field survey site	N/A	N/A	Single-storey stone farmhouse with porch entrance and two attic windows at the SE gable. Three brick chimneys. Ruined stone outbuilding attached to the NW gable end. Slate roof intact. Stair window to the rear.	Post Medieval	Derrycreevy

Reference	Section	Asset Type	Record No. (IHR, SMR, LB, LB SMN)	Grade	SHORTDESC	PERIOD	Townland
710	3	Field survey site	N/A	N/A	Single storey stone house and byre with porch entrance and two brick chimneys. Poss. modified water channel descends from top of hill around the back of the house. Prob furrows evident in field to the E. 2nd stone outbuilding and modern shed beside house	Post Medieval	Derrycreevy
711	3	Field survey site	N/A	N/A	Small mortared stone structure with three blocked up brick arches and an entrance doorway on the NW side.	Post Medieval	Shantavny
712	3	Field survey site	N/A	N/A	Ruins of a large, 18th century large three-storey house. Large courtyard still in use adjacent to house.	Post Medieval	Garvey
713	3	Field survey site	N/A	N/A	Possible earthwork platform c. 20m internal diameter and 0.7m in height above surrounding field level. Trees along top on W side and modern field boundary defines E side.	Unknown	Glack

Reference	Section	Asset Type	Record No. (IHR, SMR, LB, LB SMN)	Grade	SHORTDESC	PERIOD	Townland
714	3	Scheduled Monument	060:016	N/A	Aghaloo Church. This ruined church is in a D-shaped graveyard on a small hill overlooking a steep valley to S. The graveyard seems over tidied, with very few headstones & no sign of where they might have been moved to. The church is in very rubblely condition & seems to have been cleared of ivy. The E gable stands more or less to full height & has a curved window fragment: it is in a very dangerous condition. The church has no other architectural features, but its outline is traceable all round.	Later Medieval	Rousky
715	3	Scheduled Monument	059:067	N/A	Platform rath	Early Medieval	Lisdoart
716	3	Scheduled Monument	052:012	N/A	Passage tomb: decorated standing stone	Neolithic	Sess Kilgreen
717	3	Scheduled Monument	059:014	N/A	Platform Rath	Early Medieval	Crew
718	3	Scheduled Monument	051:008	N/A	Rath	Early Medieval	Killadroy

Reference	Section	Asset Type	Record No. (IHR, SMR, LB, LB SMN)	Grade	SHORTDESC	PERIOD	Townland
719	3	Scheduled Monument	043:030	N/A	Rath	Early Medieval	Camowen
720	2	Scheduled Monument	025:008	N/A	Court tomb	Neolithic	Beltany
721	3	Scheduled Monument	060:030	N/A	Large Enclosure	Unknown	Dernabane
722	3	Scheduled Monument	043:034	N/A	Large hilltop enclosure	Unknown	Freughlough
723	2	Scheduled Monument	025:007	N/A	Court tomb, 'Cloghogle'	Neolithic	Carriganas
724	3	Scheduled Monument	02/01/1900 04:40	N/A	Megalithic Tomb	Neolithic	Sess Kilgreen
725	1	Scheduled Monument	005:500	N/A	Strabane Canal. REACH 2.	Post Medieval	Ballydonaghy and Leckpatrick
726	1	Scheduled Monument	005:500	N/A	Strabane Canal. REACH 3.	Post Medieval	Greenbrae and Town Parks
727	3	Scheduled Monument	059:003	N/A	Rath	Early Medieval	Errigal
728	3	Scheduled Monument	059:010	N/A	Rath - a well preserved tree-lined enclosure crowning a hilltop with ditch and bank (c. 1.5m height) and diameter c. 20m and views of other hilltop enclosures	Early Medieval	Bloomhill

Reference	Section	Asset Type	Record No. (IHR, SMR, LB, LB SMN)	Grade	SHORTDESC	PERIOD	Townland
729	3	Scheduled Monument	059:009	N/A	Platform Rath	Early Medieval	Keady
730	3	Scheduled Monument	60:41:00	N/A	Cross-head built into wall of farm outbuilding - not located. See other marking for photo	Unknown	Glencull
731	3	Scheduled Monument	052:008	N/A	Passage tomb: standing stones (2) - The surface remains of this site consist of 2 upright boulders and several low-lying stone-lined earthen formations possibly delineating the passage tomb	Neolithic	Sess Kilgreen
732	3	Scheduled Monument	052:032	N/A	Passage tomb - this site consists of an earthen mound (c. 10m diameter) with a number of protruding stones marking the passage. It rests on a hill with significant views of the area. It is 1 of many Neolithic sites in the vicinity.	Neolithic	Shantavny Irish
733	3	Scheduled Monument	059:033	N/A	Rath- A large rath, c.30m in diameter, with a substantial, partially denuded, gorse covered, earthen bank evident. An exterior fosse is also partially evident. There are excellent	Early Medieval	Lismore

Reference	Section	Asset Type	Record No. (IHR, SMR, LB, LB SMN)	Grade	SHORTDESC	PERIOD	Townland
					panoramic views in all directions.		
734	3	Scheduled Monument	052:009	N/A	Mound - substantial enclosed mound in a prehistoric ritual landscape of international significance with a heavily concentrated network of passage tombs, decorated stones and enclosures.	Neolithic	Sess Kilgreen
735	3	Scheduled Monument	052:014	N/A	Passage tombSubstantial saucer shaped enclosure with flat-bottomed centre. Part of a very significant network of ritual sites in the townland.	Neolithic	Glenchuil
736	3	Scheduled Monument	059:037	N/A	Favor Royal Bawn	Medieval	Lismore
737	2	Scheduled Monument	034:009	N/A	Court tomb	Neolithic	Deer Park (McCormick)
738	3	Scheduled Monument	052:013	N/A	Passage Tomb - An extremely significant site with visible chamber and decorated stones (spiral, lozenge). Views of other hilltop enclosures and standing stones. Part	Neolithic	Sess Killgreen

Reference	Section	Asset Type	Record No. (IHR, SMR, LB, LB SMN)	Grade	SHORTDESC	PERIOD	Townland
					of a very sensitive and concentrated Neolithic/prehistoric ritual landscape		
739	3	Scheduled Monument	043:036	N/A	Church- Church located in a disused graveyard on a hill sloping to the N & W. Earliest headstone noted was from 1707, although most are illegible due to an overgrowth of vegetation within the graveyard.	Post Medieval	Drumragh
740	2	Scheduled Monument	034:011	N/A	Rath. Bivallate. Overgrown with thorns. Eroded by cattle in places. Inner bank measures 2m width, 2.50m depth. Ditch between banks 3.40m wide. Outer bank 1.50m width 1.30m depth.	Early Medieval	Ballygowan
741	2	Scheduled Monument	034:010	N/A	Counterscarp rath - Substantial ringfort located on a hill summit with possible entrance to the east. Internal bank is c.3m wide and 2m high and a 25m diameter. An avenue runs along its southern edge and proceeds	Early Medieval	Ballygowan

Reference	Section	Asset Type	Record No. (IHR, SMR, LB, LB SMN)	Grade	SHORTDESC	PERIOD	Townland
					westwards taking in the clachan on the wa		
742	2	Scheduled Monument	034:008	N/A	Boulder with hollows: Cloghanachorite	Unknown	Deer Park (McCormick)
743	2	Scheduled Monument	025:037	N/A	Wedge tomb	Neolithic	Lurganboy
744	2	Scheduled Monument	017:011	N/A	Castle site (mound and foundation). The substantial mound of a poss. motte remains in good condition, though vegetation obscurs traces of the castle foundation on the top.A garden plot to the NE leading onto the old bridge would be a location for a bailey	Medieval	Croshballinfree (Newtownstewart)
745	3	Field survey site	N/A	N/A	Square enclosure - a small paddock bounded on 4 sides by earth, drystone walls and large boulders to the east and northeast. Possible clearance field but it is located in an important	Unknown	Errigal

Reference	Section	Asset Type	Record No. (IHR, SMR, LB, LB SMN)	Grade	SHORTDESC	PERIOD	Townland
					ecclesiastical landscape.		
746	3	Field survey site	N/A	N/A	Farmhouse and outbuildings - a vernacular 2 storey farm building with domestic and agricultural functionality and the stone remains of an outbuilding of inconclusive function at the end of a long avenue	Post Medieval	Keady
747	3	Field survey site	N/A	N/A	Farm building - a 2-storey vernacular stone-built farm building with recently inserted concrete steps. There are other single-storey stone buildings in the farmyard to the rear.	Post Medieval	Longbridge
748	3	Field survey site	N/A	N/A	Farm building - a small stone-built structure attached to modern concrete farmsheds that lie isolated in an enclosed field atop an esker ridge with scenic views to the south. Was probably once a dwelling site	Post Medieval	Annaloughan

Reference	Section	Asset Type	Record No. (IHR, SMR, LB, LB SMN)	Grade	SHORTDESC	PERIOD	Townland
749	3	Field survey site	N/A	N/A	Stone buildings - a cluster of vernacular stone out-buildings, possibly former dwelling site. A trackway leads from here to the modern road to the south.	Post Medieval	Glencull
750	3	Field survey site	N/A	N/A	Mortared stone cottage and 2 storey farm building. Cottage has tin roof, farm building is roofless.	Post Medieval	Glennageeragh
751	3	Field survey site	N/A	N/A	Mortared stone house with first floor loft. Sandstone quoins. Whitewashed with tin roof.	Post Medieval	Belnaclogh
752	3	Field survey site	N/A	N/A		Unknown	Belnaclogh
753	3	Field survey site	N/A	N/A	Mill. Split level partly collapsed stone building. Random coursed rubble walls with dressed quoins. Two doors in S, millrace on NE side.	Post Medieval	Belnaclogh
754	3	Field survey site	N/A	N/A	Footprint of vernacular building and adjoining fieldsystem. Fields are surrounded by low dry stone walls.	Post Medieval	Glennageeragh

Reference	Section	Asset Type	Record No. (IHR, SMR, LB, LB SMN)	Grade	SHORTDESC	PERIOD	Townland
					Laneway leads up to house.		
755	3	Field survey site	N/A	N/A	Ruined house and laneway	Post Medieval	Glennageeragh
756	3	Field survey site	N/A	N/A		Unknown	Glennageeragh
757	3	Field survey site	N/A	N/A	Mortared stone cottage with tin roof	Post Medieval	Lisginny
758	2	Field survey site	N/A	N/A	Bridge- A substantial triple arched, stone mortared road bridge constructed over the River Foyle.	Post Medieval	Grange
759	1	Field survey site	N/A	N/A	Earthworks	Unknown	Clampernow
760	2	Field survey site	N/A	N/A	A two-storey mortared stone structure with external stone steps leading up to the second floor. There is external evidence of white-wash. There appears to be a regional tradition in the building of farm structures of this type.	Post Medieval	Pubble

Reference	Section	Asset Type	Record No. (IHR, SMR, LB, LB SMN)	Grade	SHORTDESC	PERIOD	Townland
761	2	Field survey site	N/A	N/A	Two-storey farmhouse of traditional design - white-washed and containing 2 chimney stacks and 3 first-floor window structures on both sides. Located at the end of an associated avenue.	Post Medieval	Pubble
762	2	Field survey site	N/A	N/A	Vernacular house structure - overgrown. Window structure visible to the west of building	Post Medieval	Unknown
763	2	Field survey site	N/A	N/A	Farm building - 2 storey structure with 5 doors, 3 windows and external steps. Located in a farmyard adjacent to dwelling.	Post Medieval	Unknown
764	3	Field survey site	N/A	N/A	Possible earthen features in vicinity of passage tomb. May represent removed traces of a passage tomb	Unknown	Sess Kilgreen
765	3	Field survey site	N/A	N/A	Farm building - 2-storey stone building of vernacular design with adjacent modern outbuildings	Post Medieval	Shantavny Scotch

Reference	Section	Asset Type	Record No. (IHR, SMR, LB, LB SMN)	Grade	SHORTDESC	PERIOD	Townland
766	3	Field survey site	N/A	N/A	A small single-storey square structure built mainly of mortared stone in rough courses with occ. brick inclusions. Entrance on S side with 2nd poss. entrance sealed up on N side. No windows or chimney. Roof gone. Bridge site/stream immediately to the W.	Post Medieval	Garvagh
767	3	Field survey site	N/A	N/A	Single-storey rectangular house with addition attached to SE gable end. Entrance on N side with a window either side. A window on the NW gable end. No chimney. Interior converted into byre. Window to the rear of the addition. Both buildings whitewashed.	Post Medieval	Garvagh
768	3	Field survey site	N/A	N/A	A rectangular stone farmhouse with a byre addition on the SE end. House built of roughly coursed mortared stone with interlocking quoins. No chimney. Entrances to house and byre on NE side. Two rear windows of house on SW side. Avenue leads from	Post Medieval	Brackagh

Reference	Section	Asset Type	Record No. (IHR, SMR, LB, LB SMN)	Grade	SHORTDESC	PERIOD	Townland
					farmyard		
769	3	Field survey site	N/A	N/A	Single-storey farmhouse with brick chimney at NE end. Front porch entrance at S with a window either side. Addition/byre built unto NW end with brick internal dividing wall. Rear wall repaired with concrete blocks. Gable scar of removed shed? on NE end.	Post Medieval	Brackagh
770	3	Field survey site	N/A	N/A	Single storey farmhouse. Built of uncoursed mortared rubble with quoins. Internally divided. No chimneys. Structure has been repaired with concrete blocks in places. Set within a rectangular yard with avenue to W leading unto present Curr Road.	Post Medieval	Brackagh

Reference	Section	Asset Type	Record No. (IHR, SMR, LB, LB SMN)	Grade	SHORTDESC	PERIOD	Townland
771	3	Field survey site	N/A	N/A	Possible enclosure- A possible Large platformed enclosure, c. 30m in diameter with curvilinear bank evident to the S, SE & SW. The rest of the bank appears to have been disturbed in the past to form a right angled avenue. Max. bank height is c. 2m	Unknown	Tycanny
772	3	Field survey site	N/A	N/A	Stone dwellings - (2 structures) This site consists of a south-facing single-storey stone-built cottage complete with vernacular features like a central hearth and 'bed outshot'. The 2nd structure is a ruinous stone building to the rear.	Post Medieval	Kilnaheery
773	3	Field survey site	N/A	N/A	Farm buildings-A 2 storey mortored stone farm building, with some red brick evident, and an external stone stairway leading to the first floor. Whitewash partially evident, and a fairly modern slate roof fully intact.	Post Medieval	Glennageeragh

Reference	Section	Asset Type	Record No. (IHR, SMR, LB, LB SMN)	Grade	SHORTDESC	PERIOD	Townland
774	3	Field survey site	N/A	N/A	Stone buildings - a deserted farm settlement consisting of a modern bungalow flanked by a traditional 2-storey farmhouse with external steps and loft and a single-storey extended building for livestock. Both are vernacular and white-washed	Post Medieval	Dunbiggan
775	3	Field survey site	N/A	N/A	A farmyard containing a modern farmhouse, several ruinous outbuildings and a possible 19th-century barn. The barn is two-storeys in height built of regular courses of mortared stone with brick window and door settings. It has a slate roof. Appears disuse	Post Medieval	Killadroy
776	3	Field survey site	N/A	N/A	Vernacular stone buildings. Single storey domestic dwelling constructed of random coursed rubble with dressed quoins. Roof and walls partly collapsed. Adjacent single storey farm building built in the same style.	Post Medieval	Fernaghandrum

Reference	Section	Asset Type	Record No. (IHR, SMR, LB, LB SMN)	Grade	SHORTDESC	PERIOD	Townland
777	3	Field survey site	N/A	N/A	A large two-storey farmhouse with three chimney surrounded by several stone farm outbuildings. Currently not occupied. An old avenue leads from the farmyard S until coming to a dead end. A stone barn to the N of the house has brick window and door settin	Post Medieval	Legacurry
778	3	Field survey site	N/A	N/A	Two structures- The remnants of two mortored stone structures, with the footings and a portion of the E gable evident for the structure to the E. Structure to the W is better preserved but is still very denuded. Associated plots and central avenue.	Post Medieval	Glennageeragh
779	3	Field survey site	N/A	N/A	The denuded remains of 3 or 4 mortored stone built structures. None evident up to roof height, structure. Red brick evident within the structures.	Post Medieval	Beltany

Reference	Section	Asset Type	Record No. (IHR, SMR, LB, LB SMN)	Grade	SHORTDESC	PERIOD	Townland
780	3	Field survey site	N/A	N/A	Two single storey buildings evident to roof height, one containing a loft, with a two-storey building adjoining the the structure to the N. All constructed of mortored stone with white washing and some plaster evident.	Post Medieval	Beltany
781	3	Field survey site	N/A	N/A	Area of archaeological potential - a raised area at the foot of a west-facing slope where low-lying linear earthworks are evident. A.P. shows recent disturbance in this location	Unknown	Kiladroy
782	3	Field survey site	N/A	N/A	Two storey dwelling house. Walls of dressed stone with brick around windows and quoins. Porch at front door. Collapsed slate roof.	Post Medieval	Raw
783	3	Field survey site	N/A	N/A	Barn. Orientated N-S. Large, well built barn built of mortared stone in regular courses with brick window and door settings. Slate roof is collapsing at N end. Blocked up brick arch at ground level on W side. Barn located to rear of	Post Medieval	Curr

Reference	Section	Asset Type	Record No. (IHR, SMR, LB, LB SMN)	Grade	SHORTDESC	PERIOD	Townland
					farmhouse.		
784	3	Field survey site	N/A	N/A	mill/ farm house. Ruins of a large stone building with red brick door and window settings surviving up to one and a half storeys in height. Large brick arch on the SE side. Blocked up entrance flanked by two windows on NW side. Stream adjacent to the N.	Post Medieval	Kiladroy
785	3	Field survey site	N/A	N/A	Raised Platform-A tree-lined rectangular, riased earthen platform with only a small porportion of stone evident. It measured 17m NW/SE x 8m NE/SW. There is stream adjacent to the SW. May be assoc. with poss. mill on other bank.	Unknown	Curr

Reference	Section	Asset Type	Record No. (IHR, SMR, LB, LB SMN)	Grade	SHORTDESC	PERIOD	Townland
786	3	Field survey site	N/A	N/A	Single storey stone farmhouse with front porch and rear outshot. Brick-lined windows. Two chimneys. Single-storey stone barn? to the SE and roofless stone outbuilding to the NW of the farmhouse. Overgrown lane to the E/SE of the farmyard.	Post Medieval	Curr
787	3	Field survey site	N/A	N/A	Vernacular, single storey, mortored stone built dwelling with corrugated iron roof. Circular stone platform, c.6m in diameter located adjacent, probably the footings and floor level of a kiln. Associated tree lined avenue to the S, c. 3m in width	Post Medieval	Curr
788	3	Field survey site	N/A	N/A	Cottage built from dressed stone and rubble with brick doors and windows.	Post Medieval	Raw
789	3	Field survey site	N/A	N/A	3 stone buildings and ruinous wall. The stone buildings are vernacular in design and indicate a clachan style settlement complete with a possible avenue. A more modern house	Post Medieval	Tattykeel

Reference	Section	Asset Type	Record No. (IHR, SMR, LB, LB SMN)	Grade	SHORTDESC	PERIOD	Townland
					(abandoned) exists at this site.		
790	3	Field survey site	N/A	N/A	Avenue - tree lined avenue leading upto derelict house.	Post Medieval	Doogary
791	3	Field survey site	N/A	N/A	2 vernacular stone buildings - one is a 2 storey mortared stone and red-brick house and the other is a single storey dwelling. A raised tree-lined avenue can be seen traversing the marshy field to the east	Post Medieval	Drumragh (Caldwell)
792	3	Field survey site	N/A	N/A	Vernacular building. Random coursed rubble wall with some dressed stone.	Post Medieval	Camowen
793	3	Field survey site	N/A	N/A	Consisting of at least 3 mortored stone structures, 2 of which now contain corrugated iron roofs. Associated tree lined avenue running in a SW direction, c. 2.5m in width.	Post Medieval	Rarone

Reference	Section	Asset Type	Record No. (IHR, SMR, LB, LB SMN)	Grade	SHORTDESC	PERIOD	Townland
794	2	Field survey site	N/A	N/A	4 mortared stone constructed structures	Post Medieval	Cavanacaw
795	3	Field survey site	N/A	N/A	Vernacular dwelling - Situated off a field avenue, this house structure has red-brick over the doors and windows and a mortared stone facade with white-washing evident. Concrete blocks have been added to the rear.	Post Medieval	Drumragh (P Mc Gausland)
796	2	Field survey site	N/A	N/A	Loughmuck house. 2 storey farmhouse and outbuildings (7). Constructed of mortared stone with red brick incorporated. House extended to N.	Post Medieval	Loughmuck (Alcom)
797	2	Field survey site	N/A	N/A	Outcrop surrounded by an oval earthen stone bank. Mature trees line the bank. An escarpment in N and E appears to be connected with quarrying in the E. Level track/platform follows escarpment.	Unknown	Loughmuck (Alcom)
798	2	Field survey site	N/A	N/A	Vernacular farm buildings (mortared stone walls). One two storey building,	Post Medieval	Ballygowan

Reference	Section	Asset Type	Record No. (IHR, SMR, LB, LB SMN)	Grade	SHORTDESC	PERIOD	Townland
					the others single storey. Base		
799	2	Field survey site	N/A	N/A	Abandoned vernacular farmhouse poss footprint of assoc structure in NW. Double faced mortared stone walls with rubble core. In ruined state. Associated avenue.	Post Medieval	Ballygowan
800	2	Field survey site	N/A	N/A	Farmhouse 5.3m width x 13.5m length. Barn (renovated) 5m width x 11.2m length. Two entrances ground floor level. Staircase to first-floor entrance. Two windows at front, one at rear at first floor level. Mortared loosely coursed walls with quoins.	Post Medieval	Gortnacreegh
801	2	Field survey site	N/A	N/A	2 stone dwelling structures and a substantial avenue. The largest dwelling is intact and roofed while the other is ruinous and collapsed. The avenue utilises the curve of the adjacent rath ditch to the east	Post Medieval	Ballygowan

Reference	Section	Asset Type	Record No. (IHR, SMR, LB, LB SMN)	Grade	SHORTDESC	PERIOD	Townland
802	2	Field survey site	N/A	N/A	Farm buiding - Situated in an abandoned farmyard, this is a 2 storey farm out-building with external steps and red-brick windows. Surrounded by smaller buildings of both similar and modern date	Post Medieval	Tamlaght
803	2	Field survey site	N/A	N/A	Stone structures. The site consists of the footings of atleast three stone structures and an accompanying N/S running tree-lined avenue. The site contains the demolished material from the structures.	Post Medieval	Deer Park (McCormick)
804	2	Field survey site	N/A	N/A	2 stone buildings in ruins - 1 structure consists of well preserved walls forming the remanants of a possible dwelling. Perpendicular to this is a similar structure but in a state of total collapse (function cannot be obtained). An avenue lies to the eas	Post Medieval	Tamlaght

Reference	Section	Asset Type	Record No. (IHR, SMR, LB, LB SMN)	Grade	SHORTDESC	PERIOD	Townland
805	2	Field survey site	N/A	N/A	Stone buildings site - consists of a ruinous 2-storey rectangular stone building with a possible mill race evident. Adjacent to this is a stand-alone wall with doorway (plastered) and window intact. This was either a separate building or part of the same	Post Medieval	Tamlaght
806	2	Field survey site	N/A	N/A	Tree-lined circular bank, internal vernacular house-The internal area of the bank is c.25m in diameter, and contains a ruinous single storey mortared stone vernacular house. The bank although associated may have earlier origins.	Unknown	Cavanacaw Upper
807	2	Field survey site	N/A	N/A	Two-storey farm building constructed of mortared stone with 2 windows and 2 arched doorways still intact. It is covered with a modern corrugated iron roof and lies between a ruinous field avenue to the east and an existing avenue to the NW.	Post Medieval	Corlea

Reference	Section	Asset Type	Record No. (IHR, SMR, LB, LB SMN)	Grade	SHORTDESC	PERIOD	Townland
808	2	Field survey site	N/A	N/A	Area of high archaeological potential. Fields surrounding Harry Avery's castle and ringfort. Also three further tree rings or enclosures. Possible early field boundaries following stream to N of castle. High probability of buried structures/artefacts.	Medieval	New Deer Park
809	2	Field survey site	N/A	N/A	Mill - located on the banks of a substantial stream adjacent to a waterfall, and c. 100 m to the SW of a recorded Flax Mill. A mill race is evident. Mill structure is evident but on disallowed access land.	Post Medieval	Lurganboy
810	2	Field survey site	N/A	N/A	Farm building - a 2-storey vernacular, white-washed farm building with external stone steps, which has been refurbished by current land owner. Footings of a second structure are evident to the rear of this structure. In the environs of a landscaped garde	Post Medieval	Beltany

Reference	Section	Asset Type	Record No. (IHR, SMR, LB, LB SMN)	Grade	SHORTDESC	PERIOD	Townland
811	2	Field survey site	N/A	N/A	An enclosed field - consisting of field clearance and the drystone remains of part of the field avenue. Contains avenue and possibly related stone structures or prehistoric monument remains? Area is indecipherable	Unknown	Beltany
812	2	Field survey site	N/A	N/A	2 stone structures - Both are rectangular, measuring c.9m by c.5m, and are the possible remains of dwellings or farm structures. Except for one wall, which is incorporated into a field boundary, only the footings are evident, which consist of large stones	Post Medieval	Lislap West
813	2	Field survey site	N/A	N/A	Enclosed subcircular rock outcrop and scrubland - possible source of stone for nearby wedge and court tombs (c. 50 m to the north and 100 m to the northwest). Contains some probable field clearance also (modern).	Unknown	Beltany

Reference	Section	Asset Type	Record No. (IHR, SMR, LB, LB SMN)	Grade	SHORTDESC	PERIOD	Townland
814	2	Field survey site	N/A	N/A	Landowner informed us of a field that may have been a linen green. Today field is strewn with rubble and waterlogged. A modern hut sits on an older cobble-stone foundation 5m x 5m in SW corner of field. Lots of rubble in eastern part of field to the N.	Post Medieval	Castletown
815	2	Field survey site	N/A	N/A	Possible mill house - 2 storey mortared stone building with red-brick coursing throughout and a complete red-brick chimney. A collapsed stone structure is evident in stream c. 3 m from building, A mill stone was seen incorporated in the landowners garden	Post Medieval	Grange
816	2	Field survey site	N/A	N/A	Two farm dwellings. Both houses are perpendicular to eachother and situated beside a modern livestock shed and silo.	Post Medieval	Gortinagin
817	2	Field survey site	N/A	N/A	3 oval mounds, each with a long axis of c. 15 m located in a badly drained field - possibly the remains of fulachta	Unknown	Birnaghs

Reference	Section	Asset Type	Record No. (IHR, SMR, LB, LB SMN)	Grade	SHORTDESC	PERIOD	Townland
					fia		
818	2	Field survey site	N/A	N/A	Single-storey vernacular house with external cubicle and evidence of modern use.	Post Medieval	Ballyfatten
819	1	Field survey site	N/A	N/A	Large 2-storey mortored stone built farm buildings associated with the large country house, c. 20m to the S	Post Medieval	Stargullin
820	1	Field survey site	N/A	N/A	Linear banks filled with stone and associated ditches, red-brick and mortar located at western base of one bank. Appears to be the remnants of a NW/SE running wall. The site is possibly associated with Ballyfatton House but is of unknown provenience.	Unknown	Ballyfatten
821	1	Field survey site	N/A	N/A	Ballyfatton House - renovated period house and garden. It is possibly Georgian in origin or else a modern replica construction.	Post Medieval	Ballyfatten

Reference	Section	Asset Type	Record No. (IHR, SMR, LB, LB SMN)	Grade	SHORTDESC	PERIOD	Townland
822	1	Field survey site	N/A	N/A	Stone wall structure - According to local sources, this was an old dwelling. The remains consist of four mortared stone walls, of which a maximum of 7 courses are evident. The square house is c.8m in width and there is no immediate evidence of window/doo	Post Medieval	Ballyfatten
823	1	Field survey site	N/A	N/A	Abandoned quarry site - tree-lined U-shaped hollow surrounded by a bank, that according to a local source was once a gravel quarry.	Unknown	Ballyfatten
824	1	Field survey site	N/A	N/A	Possible Gatehouse - a single-storey vernacular dwelling with loft, adjacent to a twin-pillared entrance to a gentry house.	Post Medieval	Gallany
825	1	Field survey site	N/A	N/A	A 2 storey farmhouse of vernacular design	Post Medieval	Ballyfatten

Reference	Section	Asset Type	Record No. (IHR, SMR, LB, LB SMN)	Grade	SHORTDESC	PERIOD	Townland
826	1	Field survey site	N/A	N/A	Stone building- possible mill, Located in arable area. Rectilinear in shape and consists of several internal divisions. All walls have collapsed. There is evidence of modern concrete incursions to the north. Very ruinous state.	Post Medieval	Ballyfatten
827	1	Field survey site	N/A	N/A	Large single storey farmhouse with two chimneys. E end may originally have been a byre. Demolished extension/outshot to the rear. Entrance on the N with three windows to the rear. Walls made of roughly coursed mortared stone, and some red brick.	Post Medieval	Desert
828	1	Field survey site	N/A	N/A	19th/20th century single storey red brick farmhouse. Two chimneys, one at each gable. Centrally placed doorway with two flanking windows. Four windows at the rear of the building. Set within an overgrown yard.	Post Medieval	Desert

Reference	Section	Asset Type	Record No. (IHR, SMR, LB, LB SMN)	Grade	SHORTDESC	PERIOD	Townland
829	1	Field survey site	N/A	N/A	Pond, now part of ASSI area, possibly originally a quarry or a man-made pond associated with the nearby disused railway or for fish.	Unknown	Greenbrae
830	1	Field survey site	N/A	N/A	A possible enclosure located a SW facing slope of the 4 golf course. It is c.20m in diameter, with possible remnants of a bank. The feature may represent an overgrown abandoned green.	Unknown	Ballycolman
831	1	Field survey site	N/A	N/A	8/9 structures with at least 2 phases of development apparent. First phase consists of 2 parallel lines of mortared stone structures. All structures are single-storey dwellings. Loft evident in NE structure. 2nd phase - plaster.	Post Medieval	Milltown
832	1	Field survey site	N/A	N/A	Cluster of 3 mortared-stone-built structures indicating a ruinous farmstead. 3 later structures are all extant to wall height but now contain corrugated iron roofing. Earlier structure indicates different masonry	Post Medieval	Woodend

Reference	Section	Asset Type	Record No. (IHR, SMR, LB, LB SMN)	Grade	SHORTDESC	PERIOD	Townland
					use.		
833	1	Field survey site	N/A	N/A	A possible site consisting of a slight plateau c.6m in diameter. Panoramic views in all directions. Must be considered a possible burial mound (?) due to its hilltop location	Unknown	Roundhill
834	1	Field survey site	N/A	N/A	Roundhill house - a large 2-storey house of note, with accompanying gardens and tree-lined avenue to the south. Excellent views to west and northwest. Landscaped gardens evident.	Post Medieval	Roundhill
835	1	Field survey site	N/A	N/A	A single-storey vernacular dwelling, stone-built with red-brick coursing evident around windows, doors and chimney. Modern corrugated iron roof	Post Medieval	Woodend

Reference	Section	Asset Type	Record No. (IHR, SMR, LB, LB SMN)	Grade	SHORTDESC	PERIOD	Townland
836	1	Field survey site	N/A	N/A	2-storey farmhouse constructed of stone and mortar. Red-brick evident in corners of gables and above windows and doors. House is extant up to original wall height. Slate roof on northern gable end. Jostle stone feature on western side. Avenue to its front	Post Medieval	Townparks
837	1	Field survey site	N/A	N/A	Early modern abandoned dwelling with stone-lined avenues to the north and south linking similar farmsteads in the area.	Modern	Townparks
838	1	Field survey site	N/A	N/A	Single-storey white-washed, 2-roomed vernacular dwelling with corrugated iron roof. 2 associated out-buildings	Post Medieval	Roundhill
839	1	Field survey site	N/A	N/A	N gable of a vernacular house extant with evidence of the S end still marginally visible. Original N adjoining shed still completely intact, although ivy covered.	Post Medieval	Greenlaw

Reference	Section	Asset Type	Record No. (IHR, SMR, LB, LB SMN)	Grade	SHORTDESC	PERIOD	Townland
840	1	Field survey site	N/A	N/A	substantial farm building with 7 doorways and 3 sets of pillars and a high mortared wall that surrounds it and a courtyard. A possible house lies in ruins in yard. Red brick used for all door archways	Post Medieval	Grange Foyle
841	1	Field survey site	N/A	N/A	A twin-room bungalow structure with evidence of a loft, red brick coursing throughout- substantial use over doors and windows. Wooden lintels intact. Walls filled with mortar and rubble. Gable is collapsed at N end. No evidence of out-buildings	Post Medieval	Grange Foyle
842	1	Field survey site	N/A	N/A	Rerendered and re roofed building to side of A5. Red brick chimney stack with original timber fascia boards. Original fabric/brickwork. Ammended windows. House is currently abandoned.	Post Medieval	Loughneas
843	1	Field survey site	N/A	N/A	Old vernacular farmhouse adjacent to modern dwelling. Red-brick masonry used throughout arched windows and	Post Medieval	Drumgauty

Reference	Section	Asset Type	Record No. (IHR, SMR, LB, LB SMN)	Grade	SHORTDESC	PERIOD	Townland
					doors		
844	1	Field survey site	N/A	N/A	Twin-room dwelling with loft. Original wall structures intact, slate roof in a ruinous state. Red brick at four corners, windows and apex. Surrounded by mature trees. A second similar house existed in the adjacent field to the North - demolished.	Post Medieval	Grange Foyle
845	1	Field survey site	N/A	N/A	Located on W. slope of Gortmonly Hill overlooking Foyle flood plain. Currently used for livestock. Situated beside sollus 'quarries' site (MBR 4019). Consists of the remains of 4 stone structures with doorways evident in all.no mortar evident which would suggest the structures were constructed using dry stone masonry. The sites may be of local interest as people in the area may have descended from the original occupants of these houses	Post Medieval	Sollus

Reference	Section	Asset Type	Record No. (IHR, SMR, LB, LB SMN)	Grade	SHORTDESC	PERIOD	Townland
846	1	Field survey site	N/A	N/A	2 vernacular houses with 1 showing evidence of 2 separate structures. Located adjacent to modern farm buildings. Slate roof and wooden lintels intact on 1 lime wash is also visible. Ornate archway constructed from red brick Mortar evident within the alcove below the arch with a diamond decoration throughout, The North building appears structurally intact. The slate roof is missing however on the western annex of the building	Post Medieval	Magherareagh
847	1	Field survey site	N/A	N/A	It is in a ruinous condition and lacks a roof. All the collapsed roof material is now situated inside the structure and the windows are blocked up. The building has an upper gable window It may have been farm buildings, through the ornate arch and ornate plaster may suggest otherwise. It may represent an industrial are. Only documentary evidence or further	Post Medieval	Magherareagh

Reference	Section	Asset Type	Record No. (IHR, SMR, LB, LB SMN)	Grade	SHORTDESC	PERIOD	Townland
					investigation will identify actual usage		
848	1	Field survey site	N/A	N/A	Small rectangular single storey farmhouse (abandoned). Largely red brick fabric, but also incorporates some stone blocks near base of building. Original roof probably replaced by present corrugated sheet roof. There is a chimney at each of the gable ends, centrally placed doorway with a window either side at front, four windows at the rear of the building. Set within a fenced-off overgrown yard.	Post Medieval	Desert
849	1	Field survey site	N/A	N/A	Mill is located within preferred route corridor but land parcel was not accessible for survey.	Post Medieval	Leckpatrick

Reference	Section	Asset Type	Record No. (IHR, SMR, LB, LB SMN)	Grade	SHORTDESC	PERIOD	Townland
850	3	Field survey site	N/A	N/A	Stone building - a vernacular single-storey stone dwelling located at a minor road junction	Post Medieval	Shantavny Scotch
851	3	Field survey site	N/A	N/A	Gatehouse - an original gate house feature of the Greenhill demesne. It is 1 of 2 gatehouses.	Post Medieval	Tullylinton
852	3	Field survey site	N/A	N/A	Greenhill Demesne House - This is a substantial estate house in ruins since a fire in 1922. Built in the 1800s by the Stuart family, this is the centre of a well-preserved landscape. Out-buildings can be seen to the rear.	Post Medieval	Green Hill Demesne
853	3	Field survey site	N/A	N/A	Stone building - a vernacular building converted into a farmshed. It is located in a farmyard surrounded by modern buildings	Post Medieval	Tullylinton
854	3	Field survey site	N/A	N/A	Stone dwelling - a vernacular white-washed stone dwelling perched on a localised hilltop. A collapsed wall encloses the house from the south	Post Medieval	Tullylinton

Reference	Section	Asset Type	Record No. (IHR, SMR, LB, LB SMN)	Grade	SHORTDESC	PERIOD	Townland
855	3	Field survey site	N/A	N/A	Stone buildings - a collection of farm out-houses consisting of at least 2 vernacular stone buildings	Post Medieval	Lettery
856	3	Field survey site	N/A	N/A	Orange hall- single storey, pebble dashed, adjacent to a methodist church. Plaque above door states; "Rev. Dr. Moutray Memorial Orange Hall 1822/1922?"	Post Medieval	Ballynany
857	3	Field survey site	N/A	N/A	A gable wall and rectangular footings remains of a stone building (probable farmhouse) set within an old yard. An avenue leads to the modern road to the SE and a rath is situated to the N. W gable wall has quoins and a poss. wall cupboard.	Post Medieval	Lismore
858	3	Field survey site	N/A	N/A	Farm out buildings- The site consists of 2 mortored stone built farm structures, the most N of which is a 2-storey building with a corrugated iron roof. The second building is only evident to ground floor wall height.	Post Medieval	Lismore

Reference	Section	Asset Type	Record No. (IHR, SMR, LB, LB SMN)	Grade	SHORTDESC	PERIOD	Townland
859	3	Field survey site	N/A	N/A	Stone dwelling - an old 2-storey ruin with a 19th century date inscribed on the front. Has 2 chimneys and a slate roof. Possibly part of the Greenhill demesne. A river runs by it.	Post Medieval	Glenchuil
860	3	Field survey site	N/A	N/A	4 mortored stone buildings, with white wash evident. One building, a dwelling with a corrugated iron roof has a loft, the adjacent building appears to be a 2-storey farm building, with the other buildings use unknown.	Post Medieval	Lisdorat
861	3	Field survey site	N/A	N/A	Ballynany Methodist Church (in use) datestone 1932. Currently a new extension being built adjacent to older structure.	Modern	Ballynany
862	3	Field survey site	N/A	N/A	Kiln- The site consists of what appears to be a substantial, but relatively modern, mortored stone lime kiln. There are 2 flu's evident, and the structure is partially subterranean, being built into the S side of a knoll.	Post Medieval	Lismore

Reference	Section	Asset Type	Record No. (IHR, SMR, LB, LB SMN)	Grade	SHORTDESC	PERIOD	Townland
863	3	Field survey site	N/A	N/A	Vernacular house- The ruinous remains of a single storey dwelling evident to original wall height. It is constructed from mortored stone with red brick evident in places. A loft window is also present in the W gable.	Post Medieval	Lismore
864	3	Field survey site	N/A	N/A	The heavily overgrown remains of a well-built two storey stone structure with quoins by the Favour Royal Road. To the rear are the remains of a structure in use as a cattle crush and a gable wall of a third stone building with a narrow slit window.	Post Medieval	Ballynapottoge
865	3	Field survey site	N/A	N/A	A ruinous single storey mortored stone built structure, with red brick evident around the doorway and windows, There was no chimney or hearth evident to suggest this was a dwelling. The structure is evident to original wall height.	Post Medieval	Drumaslaghy

Reference	Section	Asset Type	Record No. (IHR, SMR, LB, LB SMN)	Grade	SHORTDESC	PERIOD	Townland
866	3	Field survey site	N/A	N/A	A well preserved two storey farm building of cut stone blocks and a slate roof. Arched ground level entrance and two 1st floor windows on SW side. Additional building attached to NW gable. Two storey stone farmhouse across the lane (abandoned?)	Post Medieval	Drumaslaghy
867	3	Field survey site	N/A	N/A	Single-storey stone farmhouse with porch entrance and two attic windows at the SE gable. Three brick chimneys. Ruined stone outbuilding attached to the NW gable end. Slate roof intact. Stair window to the rear.	Post Medieval	Derrycreevy
868	3	Field survey site	N/A	N/A	Single storey stone house and byre with porch entrance and two brick chimneys. Poss. modified water channel descends from top of hill around the back of the house. Prob furrows evident in field to the E. 2nd stone outbuilding and modern shed beside house	Post Medieval	Derrycreevy

Reference	Section	Asset Type	Record No. (IHR, SMR, LB, LB SMN)	Grade	SHORTDESC	PERIOD	Townland
869	3	Field survey site	N/A	N/A	Small mortared stone structure with three blocked up brick arches and an entrance doorway on the NW side.	Post Medieval	Shantavny
870	3	Field survey site	N/A	N/A	A large, poss. 17th century two-storey house laid out around a central courtyard. Adjacent to the NE are the ruins of a later large three-storey big house. Copper roof apparently removed when former MP owner got into financial trouble. Poss gatehouse als	Post Medieval	Garvey
871	3	Field survey site	N/A	N/A	Possible earthwork platform c. 20m internal diameter and 0.7m in height above surrounding field level. Trees along top on W side and modern field boundary defines E side.	Unknown	Glack
872	1	Field survey site	N/A	N/A	Curving field boundary - delineating an afforested field. A possible corresponding curve can be observed from the aerial photograph but could not be located on foot.	Post Medieval	Glebe

Reference	Section	Asset Type	Record No. (IHR, SMR, LB, LB SMN)	Grade	SHORTDESC	PERIOD	Townland
873	1	Field survey site	N/A	N/A	Stone wall - running N-S direction for about 20 m. Located c. 30 m from Gallany House. These are the remains of a possible walled garden or boundary of postmedieval to early modern date. 3/4 courses of large sub-rounded and sub-angular stones evident.	Post Medieval	Gallany
874	2	Field survey site	N/A	N/A	Denuded substantial field wall perched on earthen ridge c. 2 m in height , by 1.5m in width.	Post Medieval	Old Deer Park
875	2	Field survey site	N/A	N/A	2 ruinous vernacular cottages and farm buildings, with a raised circular stone platform of unknown date to the rear. A beehive - style quernstone was found intact at the edge of this platform. Atleast 2 phases of construction.	Post Medieval	Beltany
876	2	Field survey site	N/A	N/A	Curvilinear field boundary - possibly delineating an earlier enclosure or ringfort, but most likely of non-	Post Medieval	Beltany

Reference	Section	Asset Type	Record No. (IHR, SMR, LB, LB SMN)	Grade	SHORTDESC	PERIOD	Townland
					antiquity.		
877	2	Field survey site	N/A	N/A	Stone wall structure - possibly a postmedieval dwelling	Post Medieval	Beltany
878	2	Field survey site	N/A	N/A	Stone-built dwelling - mortared stone walls and a doorway are evident. Postmedieval or early modern construction.	Post Medieval	Beltany
879	2	Field survey site	N/A	N/A	Stone structure - a single mortared stone wall, running E/W, remains, with at least two slit window feature, which are splayed inwards evident. Postmedieval or early modern construction.	Post Medieval	Beltany
880	2	Field survey site	N/A	N/A	Avenue - this drystone field avenue (average width 3m) begins at a modern farmyard, meanders around an enclosed field with possible structures, and ends at the field of 2 prehistoric tombs, where a pillar constructed from mortared stone	Post Medieval	Beltany

Reference	Section	Asset Type	Record No. (IHR, SMR, LB, LB SMN)	Grade	SHORTDESC	PERIOD	Townland
					exists.		
881	2	Field survey site	N/A	N/A	Avenue - this low-lying and narrow field avenue (of c. 2m width), is constructed of earth and stone and flanked by trees. It runs for about 30m east of the 2 stone ruins and may continue south at the field boundary. The area is badly drained.	Post Medieval	Tamlaght
882	2	Field survey site	N/A	N/A	Field wall (denuded) - substantial stone-faced field boundary marking the base of a hill. In most places, it has collapsed or been removed, probably due to soil movement pressure.	Post Medieval	Deer Park (McCormick)
883	3	Field survey site	N/A	N/A	Possible avenue and structure - a low-lying field wall runs NE-SW and a collapsed stone structure is evident at its southern end where there is a	Post Medieval	Lislea

Reference	Section	Asset Type	Record No. (IHR, SMR, LB, LB SMN)	Grade	SHORTDESC	PERIOD	Townland
					modern house and older buildings		
884	2	Field survey site	N/A	N/A	Several very large boulders average size 1.2m x 0.7m evident in a section of field boundary on a low rise. No other similiar concentration of boulders elsewhere in surrounding stonewalls. Significant if burials found on rise during topsoil stripping.	Unknown	Seein
885	2	Field survey site	N/A	N/A	A field boundary curving for no apparent reason suggests a possible enclosure site. Overlooks rolling pasture with a stream to the S. Boundary contains several unusually large boulders and stones.	Post Medieval	
886	2	Field survey site	N/A	N/A	Old Castle Road' road leading from Newtownstewart passed Harry Avery's castle SW up to rough pasture. Entrance to the actual castle suggests movement of medieval people/cattle	Post Medieval	Newtownstewart

Reference	Section	Asset Type	Record No. (IHR, SMR, LB, LB SMN)	Grade	SHORTDESC	PERIOD	Townland
					most likely followed this road.		
887	2	Field survey site	N/A	N/A	Local landowner Mr. Porter spoke of tradition of 'road taken by King Billy' passing through lands. Possible section of trackway supposed to have passed by a small stream leads to a demolished house site.	Unknown	Castletown
888	2	Field survey site	N/A	N/A	An abandoned trackway leading from a kiln passed a ruined has site, and possibly continuing to modern main road. Possible damned ponds in field S of laneway.	Post Medieval	Castletown
889	3	Field survey site	N/A	N/A	Avenue- An earthen bank, tree-lined avenue, c. 6m in width, and c. 25m in length. It may have ancient significance and be associated to Cill Mor Magh Enir church located c. 15m to the S, Which the avenue appears to	Post Medieval	Drumcorke

Reference	Section	Asset Type	Record No. (IHR, SMR, LB, LB SMN)	Grade	SHORTDESC	PERIOD	Townland
					lead to.		
890	3	Field survey site	N/A	N/A	A particularly well preserved section of the railway embankment. Aside from this portion, other surviving sections are visible in certain fields to the SW and SE.	Post Medieval	Annaghilla
891	2	Field survey site	N/A	N/A	A disused and partially sealed off section of road running generally W-E from the modern Castletown road towards the Beltany road. A section of the poss. 17th century main road is located two fields to the N, appears to have once joined this stretch.	Post Medieval	Killinure
892	2	Field survey site	N/A	N/A	Stone culvert under disused railway bank. Single stone arch. Same stream passes through a similar culvert under the existing A5 a few meters away.	Post Medieval	Tattraconnaghty

Reference	Section	Asset Type	Record No. (IHR, SMR, LB, LB SMN)	Grade	SHORTDESC	PERIOD	Townland
893	2	Field survey site	N/A	N/A	Tree lined avenue assoc with adjacent farm. Flanked by earthen banks on either side. Poss assoc with corn kiln.	Post Medieval	Fireagh (Corchrane)
894	2	Field survey site	N/A	N/A	Tree lined avenue. C.2m in width, stone field boundary on either side. C.15m long.	Post Medieval	Ballygowan
895	3	Field survey site	N/A	N/A	avenue- A tree lined enclosure on the western end of the connifer woodland, changing to a raised platformed avenue to the east c. 3m in width.	Post Medieval	Tullyrush
896	3	Field survey site	N/A	N/A	2 single storey Structures- Constructed from mortored stone, and containing corrugated iron roofs. Assocaited tree-lined earthen banked extensive avenue linking adjacent field	Post Medieval	Beltany
897	3	Field survey site	N/A	N/A	Avenue- Extensive tree-lined, earthen bank avenue, c. 2m in width, running in a NE/SW direction for c. 150m	Post Medieval	Tamlaght
898	1	Field survey site	N/A	N/A		unknown	Leckpatrick

Reference	Section	Asset Type	Record No. (IHR, SMR, LB, LB SMN)	Grade	SHORTDESC	PERIOD	Townland
899	1	Field survey site	N/A	N/A		unknown	Leckpatrick
900	1	Field survey site	N/A	N/A	Tree lined avenue running in a NE/SW direction for c.50m, possibly related to the brick field.	Post Medieval	Leckpatrick
901	1	Field survey site	N/A	N/A		Unknown	Cloghcor
902	1	Field survey site	N/A	N/A	The site consists of a curvilinear bank on which the modern field wall is constructed. The bank appears to have been constructed from stone and earth, and is evident for c.25m. It may represent the remnants of a possible enclosure.	Unknown	Stonypath
903	1	Field survey site	N/A	N/A		Unknown	Roundhill
904	1	Field survey site	N/A	N/A	Tree-lined avenue running south from Roundhill House for c. 100m after which it cannot be traced due to overgrowth. Avenue c. 2m in width. Connected to nearby house.	Post Medieval	Roundhill

Reference	Section	Asset Type	Record No. (IHR, SMR, LB, LB SMN)	Grade	SHORTDESC	PERIOD	Townland
905	1	Field survey site	N/A	N/A		Unknown	Unknown
906	1	Field survey site	N/A	N/A		Unknown	Ballycolman
907	1	Field survey site	N/A	N/A		Unknown	Ballycolman
908	1	Field survey site	N/A	N/A		Unknown	Ballycolman
909	1	Field survey site	N/A	N/A		Unknown	Ballycolman
910	1	Field survey site	N/A	N/A	Situated on the northern flank of the golf course, this site consists of a tree-lined avenue and denuded wall, running in an E/W direction for c.15m.	Post Medieval	Ballycolman
911	2	Field survey site	N/A	N/A	Appears to be the base of the remains of a structure but not entirely clear what. It is overgrown, but appears to be subrectangular in shape.	Post Medieval	Unknown

Reference	Section	Asset Type	Record No. (IHR, SMR, LB, LB SMN)	Grade	SHORTDESC	PERIOD	Townland
912	1	Field survey site	N/A	N/A	Curving field boundary, It's curving nature is unusual for the area and could be asso. with a possible enclosure. The boundary consists of rounded stones and hedgerow. May follow ancient stream course that meanders from fields to the SE towards the Foyle	Post Medieval	Lower Tully
913	1	Field survey site	N/A	N/A	Old fieldboundary, partly destroyed. C. 1.50m high, located on a slope with the upper field reaching the upper levels of the boundary. The boundary consists of rounded limestones c.0.40m diam.	Post Medieval	Ballymagorry
914	2	Field survey site	N/A	N/A	Lane leading to abandoned cottage. Overgrown state. Adjacent to culverted stream.	Post Medieval	Unknown
915	1	Field survey site	N/A	N/A	Possible ancient cattle droveway across highground through landscape. Orientated NE-SW. SW section overgrown and disused. NE section a	Post Medieval	Ballydonaghy

Reference	Section	Asset Type	Record No. (IHR, SMR, LB, LB SMN)	Grade	SHORTDESC	PERIOD	Townland
					modern farm lane. Gap in between.		
916?			N/A	N/A		Unknown	Unknown
917	1	Field survey site	N/A	N/A	Section of poss. sunken droveway leading N from a 19th century farmhouse on Ballyheather road. May have been part of routeway along high ground leading down to a track on to the Loughneas road to the N	Post Medieval	Cloghcor
918	1	Field survey site	N/A	N/A	A stretch of field boundary that follows an ancient riverbank or lakeshore. The lowlying marshy area to the E is drained by a deep straight modern ditch. The old shore continues thru fields to the S, but the present field boundaries do not follow it.	Post Medieval	Desert
919	1	Field survey site	N/A	N/A	Overgrown lane or trackway by stream linking a railway bridge to a possible small industrial site in a field.	Post Medieval	Milltown

Reference	Section	Asset Type	Record No. (IHR, SMR, LB, LB SMN)	Grade	SHORTDESC	PERIOD	Townland
920	1	Field survey site	N/A	N/A	A field boundary different from modern field systems in the area. Links the Blackstone Burn another small stream to the E. An earthen embankment clad with several courses of unmortared rubble stones. Irish place-names magheramason, tully coolmaghery.	Post Medieval	Coolmaghery
921	1	Field survey site	N/A	N/A	Field boundary running N-S contains several large boulders c. 0.8m-1m in length. Situated on shoulder of a ridge with commanding views to N and W. Land falls steeply to Blackstone Burn to W. May be cleared into boundary from original position(s).	Post Medieval	Coolmaghery
922	1	Field survey site	N/A	N/A	Possible artificial pond (flooded when survey took place) formed by levee and railway embankment. May be a fishpond or a water source for railway. Associated with pond to the S.	Unknown	Greenbrae

Reference	Section	Asset Type	Record No. (IHR, SMR, LB, LB SMN)	Grade	SHORTDESC	PERIOD	Townland
923	1	Field survey site	N/A	N/A	Section of the old railway embankment within preferred route corridor. Deep drainage ditch on E side. Top of embankment clear and used as pathway. Sides of embankment overgrown with birch trees and other vegetation.	Post Medieval	Greenbrae
924	1	Field survey site	N/A	N/A	A stretch of road generally orientated SW to NE linking Dunnalong Fort to a mill and dock further along bank of the Foyle. This road very likely was the 17th century main road. Notably flanked by a deep drainage ditch along the southern side.	Post Medieval	Meenagh Hill, Magheramason
925	1	Field survey site	N/A	N/A	An overgrown trackway linking a mill building to a stone dock on the River Foyle a short distance to the W may represent a 17th trackway.	Post Medieval	Magheramason
926	1	Field survey site	N/A	N/A	Located in middle of linear housing development in Old Magherareagh. Large curve to the East. Return curve to the west evident. Possible remains	Unknown	Grange Foyle

Reference	Section	Asset Type	Record No. (IHR, SMR, LB, LB SMN)	Grade	SHORTDESC	PERIOD	Townland
					of enclosure.		
927	1	Field survey site	N/A	N/A	Wall c.5m in length, avg stone =0.5m. Footings evident protruding above topsoil. Double-facing evident.	Post Medieval	Sollus
928	2	Field survey site	N/A	N/A	trackway	Post Medieval	Killinure
929	2	Field survey site	N/A	N/A	Stone built culvert constructed with stone arch and ashlar front. Originally associated with railway, now under Beltany Rd. and continuing under field to the west. W entrance submerged. 1.80m width 1.90m height internally.	Post Medieval	Killinure
930	2	Field survey site	N/A	N/A	Tree lined avenue assoc with farm (see adjacent marker for photo).	Post Medieval	Ballygowan
931	2	Field survey site	N/A	N/A	1850s country house, Earl of Blessington. Double pile plan, early Victorian in style, stone and brick	Post Medieval	Mountjoy forest west Division
932	3	Scheduled Monument	052:029	N/A	Large hilltop enclosure	Iron Age	Tycanny

APPENDIX C – Site Protocol

Site Protocol

The objectives of this protocol are to ensure that;

- all personnel engaged in site surveys go through an induction process and are fully briefed on the scheme
- all personnel engaged in site surveys are accounted for on site and that PSNI are aware of their presence in the area,
- appropriate staff conduct is maintained on site,

Prior to going on site

- All staff going on site must first go through a site induction with Mouchel's (LandAspects) Project Support Officer in Mouchel's Belfast Office.
- You must provide your car details (including registration number) so as the police can be informed of your activities in the area. If different cars are used during the course of the project (e.g. hire cars), car details must be updated each time they are changed.
- The Project Support Officer will provide you with a photographic name badge during your induction. If your name badge is lost or stolen, please phone on 0845 602 6422 immediately so that it can be replaced and your old ID number can be superseded. Please supply photographs before coming to your induction.
- Your own company's Risk Assessment should address issues such as personal safety, the spread of disease, document control, threatening landowners and security.
- Ensure you and your team has access to a first aid kit on site.

Precautions

- Enter only land for which you have received instruction directly from LandAspects that access agreement has been obtained.
- Check potential site risks from LandAspects prior to going on any land (for example, the presence of bulls or electric fences).
- All equipment left on site should have easily visible contact information in case it may be regarded as suspicious and a security risk. It should also outline what the equipment is used for and have a unique ID number. A potential security concern with equipment such as bat boxes is that they could be used to store explosives and so should be sealed in such a way that we can see if they have been tampered with. Any equipment that is a sealed unit should be sealed securely and date stamped so that it can be checked for any suspicious activity. This information as well as the box locations must also be faxed through to PSNI for their records.

Prevention of the Spread of Disease

It is important that all staff who will perform site work are aware of the potential for their activities to introduce or spread pests or diseases to farm crops and animals. Most will remember the effects of the *Foot and Mouth* disease outbreak some years ago and the awareness of disease spread that the outbreak generated. More recently there has been an outbreak of *bluetongue disease* on a farm in Co. Antrim. In both cases the Northern Ireland outbreaks occurred subsequent to the problem developing on Great Britain. For this reason staff whose journey to site originates in Great Britain need to be extra vigilant.

While the incidents above catch the headlines, the ongoing eradication/control of tuberculosis (TB) and brucellosis is a requirement of all keepers of livestock and this is undertaken through an annual herd test. Animals found to be carrying either disease must be destroyed and restrictions on the movement of livestock on and off the affected holding are put in place, with obvious financial implications for the keeper.

Be aware also that there may be restrictions on the movement of soil or other materials from lands in certain areas on which notice of infestation of soil borne pests eg. Potato Wart Disease (PWD) is in place. Movement of soil or other material from such lands is prohibited except under licence.

For these reasons many landowners will be sensitive towards the issue and will expect that we take all reasonable precautions to prevent the spread of disease.

We ask that you be constantly aware of the potential for site work to spread diseases between holdings and that you take all reasonable precautions to mitigate this risk, e.g. dedicated footwear/clothing and the use of disinfectant where appropriate.

Staff Conduct

- Whilst on site, remember you are representing Roads Service and the Project.
- Landowners have been generous to let us onto their land, please be respectful of this. Ensure that the landowner is aware of your presence on their property before undertaking site work/study.
- Whilst on site, ensure that you leave the property as you have found it and treat it with respect. For example, keep gates closed/open as you find them, don't litter, do not dig holes without permission, and don't disturb livestock or wildlife.
- When conducting site survey work, (at any time, day or night) staff should wear high-visibility vests/jackets so that if landowners or police observe them, they will be able to identify them more readily.
- Do not block any access points. Park in a suitable location. When on narrow lanes, do not obstruct the carriageway, please park on the grass verge. Please also note it is illegal to sit on a road side with your headlights on full, if necessary use side lights. Avoid leaving side lights/hazard lights on when parked on the side of the road can indicate to other road users that the car may be broken

down and passers by may stop to offer assistance and this could cause an unnecessary hazard.

- The PSNI advise against using vehicle markings as they can be counter productive, as such an identification tends to make a vehicle an attractive target to people who suspect valuable equipment or sensitive documents may be inside.

Health and Safety

- All teams out on site must have signed up to an up to date risk assessment prior to commencement of their survey work.
- In line with PSNI advice, the following use of High Vis PPD must be adhered to;
 - 1. On the road;**
 - High Vis PPD should always be worn when working on the road day or night.
 - 2. On private land;**
 - High Vis should be worn at all times, day or night, while conducting surveys on private land, so that staff are more easily recognised as being on official business.
 - If previous surveying experience indicates that wearing High Vis in a field where stock are present increases the risk of unsettling animals and being injured as a consequence, then it would be up to the surveyors' experience and common sense to remove the High Vis while in such fields and to replace it on exit.

Media Protocol

To ensure all media activity is co-ordinated and managed effectively it is important that all contact with the media is channelled through a central point. The Mouchel PR Officer for Ireland is the first point of contact for the media.

There are some simple rules to be followed to ensure that we project a consistent, positive image of the Scheme:

- Staff should not give interviews or provide *any* information to the media. Requests of this nature should be referred to the Mouchel Press Officer.
- Never provide 'off the record' comments to a journalist – remember nothing is ever off the record despite what you may be told!

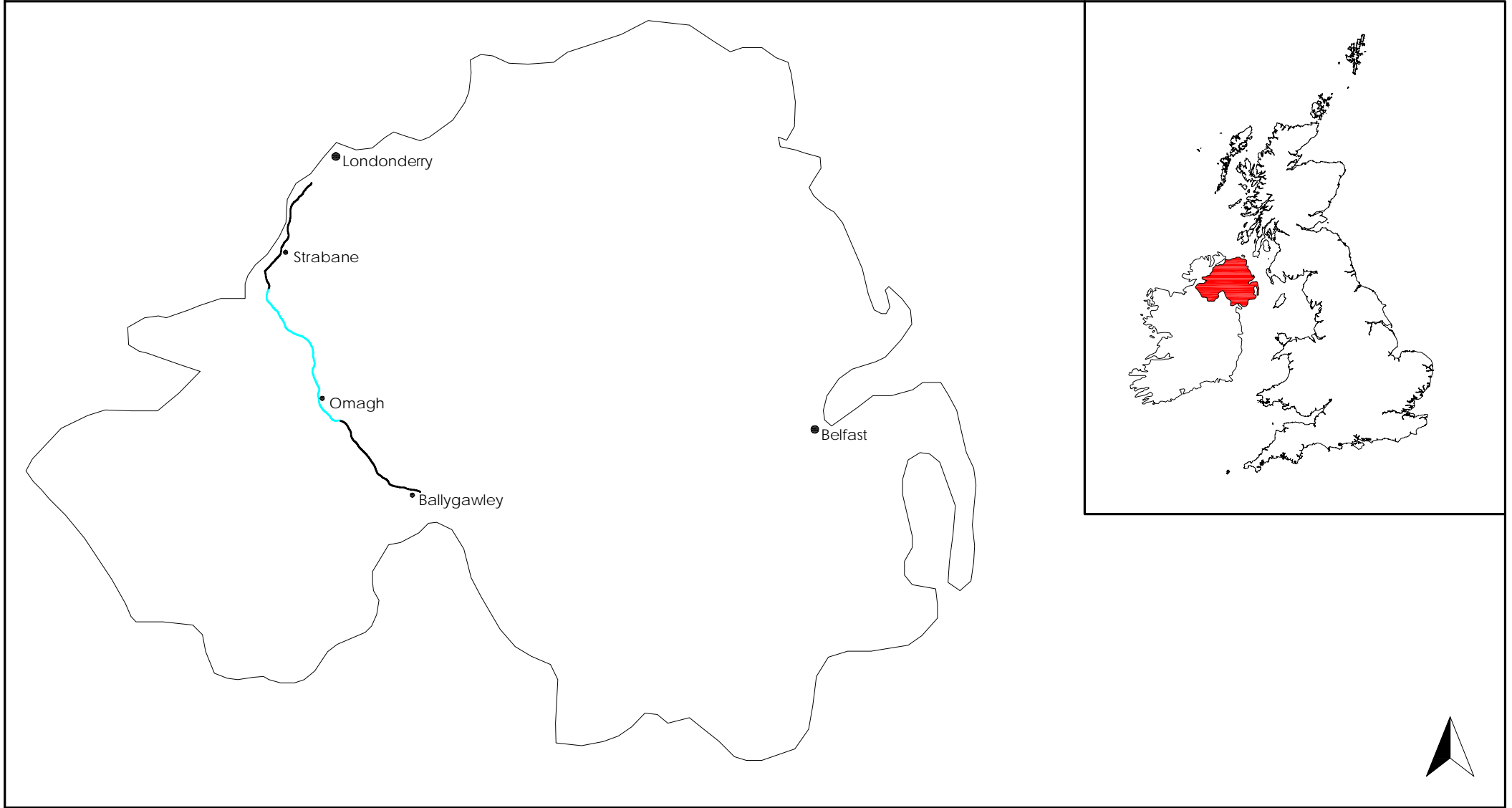
This applies to all contact with the media at all times.

Managing issues

- Members of staff must alert the Mouchel PR Officer as soon as a potentially negative issue which could attract media interest becomes apparent. Do not wait to find out whether the media picks up on the issue.

Consultations

- Whilst on site you may encounter public who raise specific concerns or issues. These may, for example, relate to refusing access for a survey, making a complaint, or requesting further information on the scheme. In these cases, please contact LandAspects by telephone on 0845 602 6422 as soon as the complaint or request is raised.



**ARCHAEOLOGICAL
SERVICES**
DURHAM UNIVERSITY

for
Mouchel
on behalf
ROADS Service

A5 Western Transport Corridor
Northern Ireland

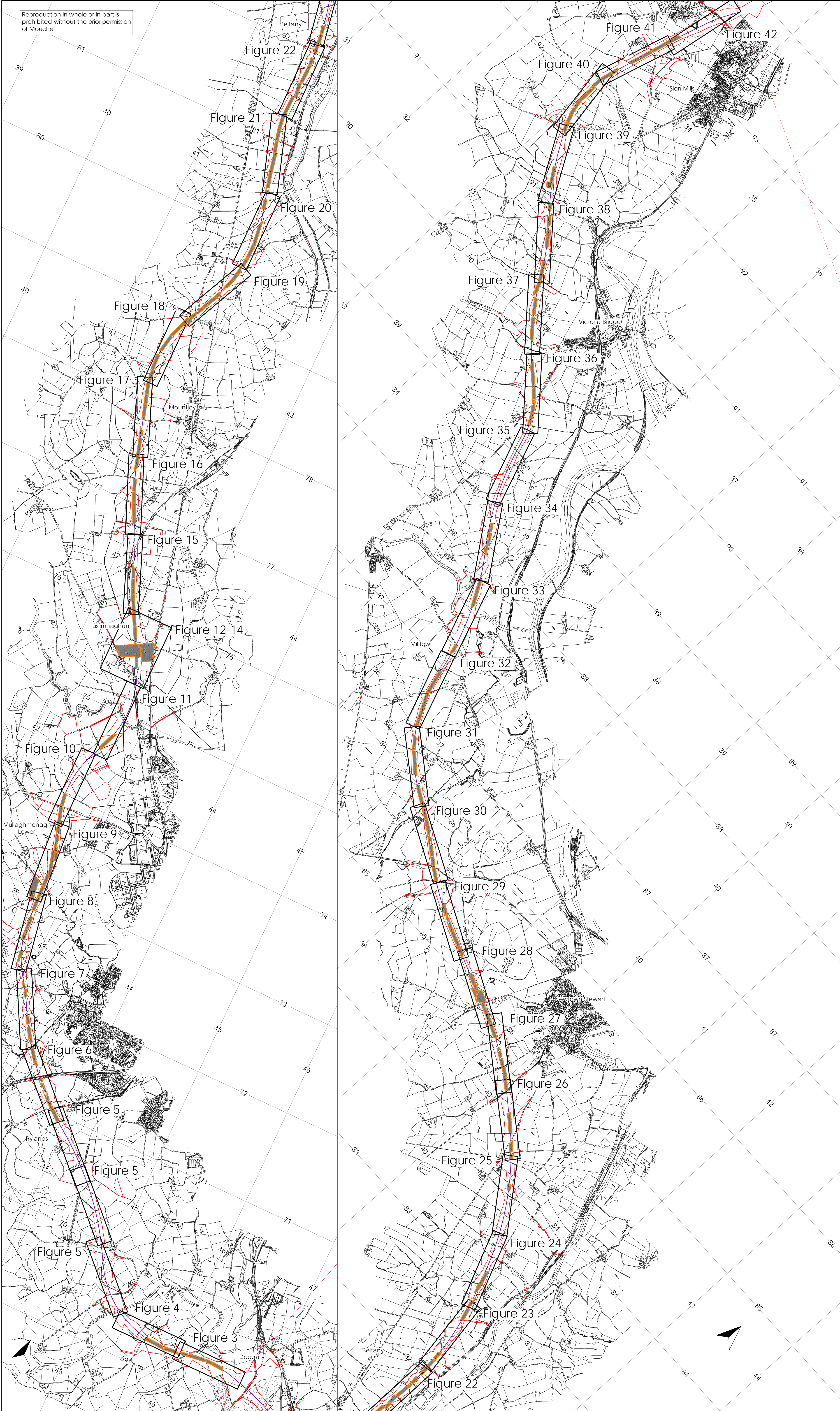
geophysical survey - section 2
report 2746

Figure 1: Location of the survey route

 Northern Ireland

 section 2

Reproduction in whole or in part is prohibited without the prior permission of Mouchel



- magnetic survey
- road centrelines
- vesting line

0 800m
scale 1:17 500 for A1 plot

ARCHAEOLOGICAL SERVICES
DURHAM UNIVERSITY

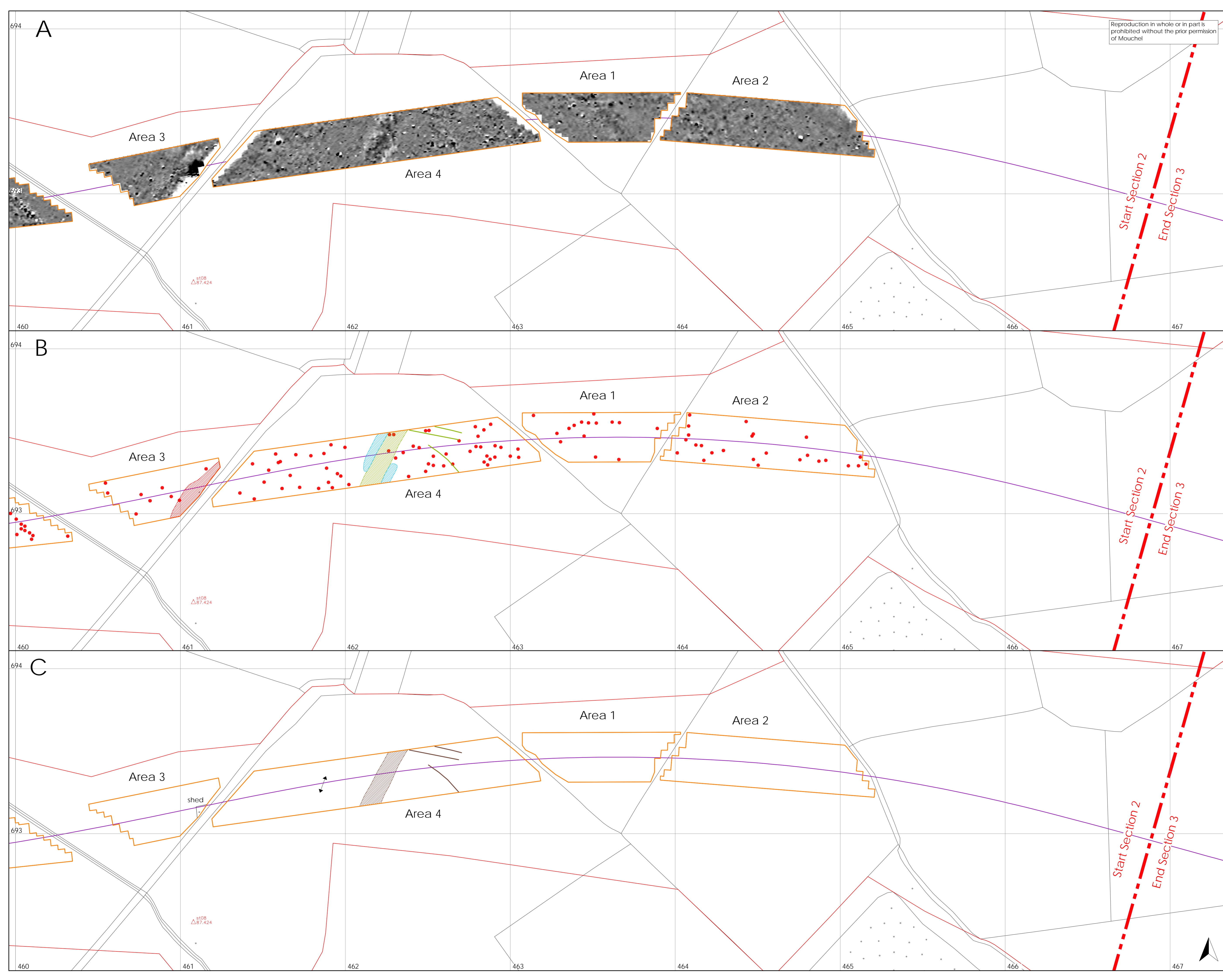
for
Mouchel
on behalf
ROADS Service

A5 Western Transport Corridor
Northern Ireland

geophysical survey - section 2
report 2746

Figure 2: Figure overview

Reproduction in whole or in part is prohibited without the prior permission of Mouchel



- A - geophysical survey
 - magnetic survey
 - road centreline
 - vesting line
- B - geophysical interpretation
 - dipolar magnetic anomaly
 - positive magnetic anomaly
 - negative magnetic anomaly
- C - archaeological interpretation
 - soil-filled feature
 - recent plough

0 50m
scale 1:1000 for A1 plot

ARCHAEOLOGICAL SERVICES
DURHAM UNIVERSITY

for
Mouchel
on behalf
ROADS Service

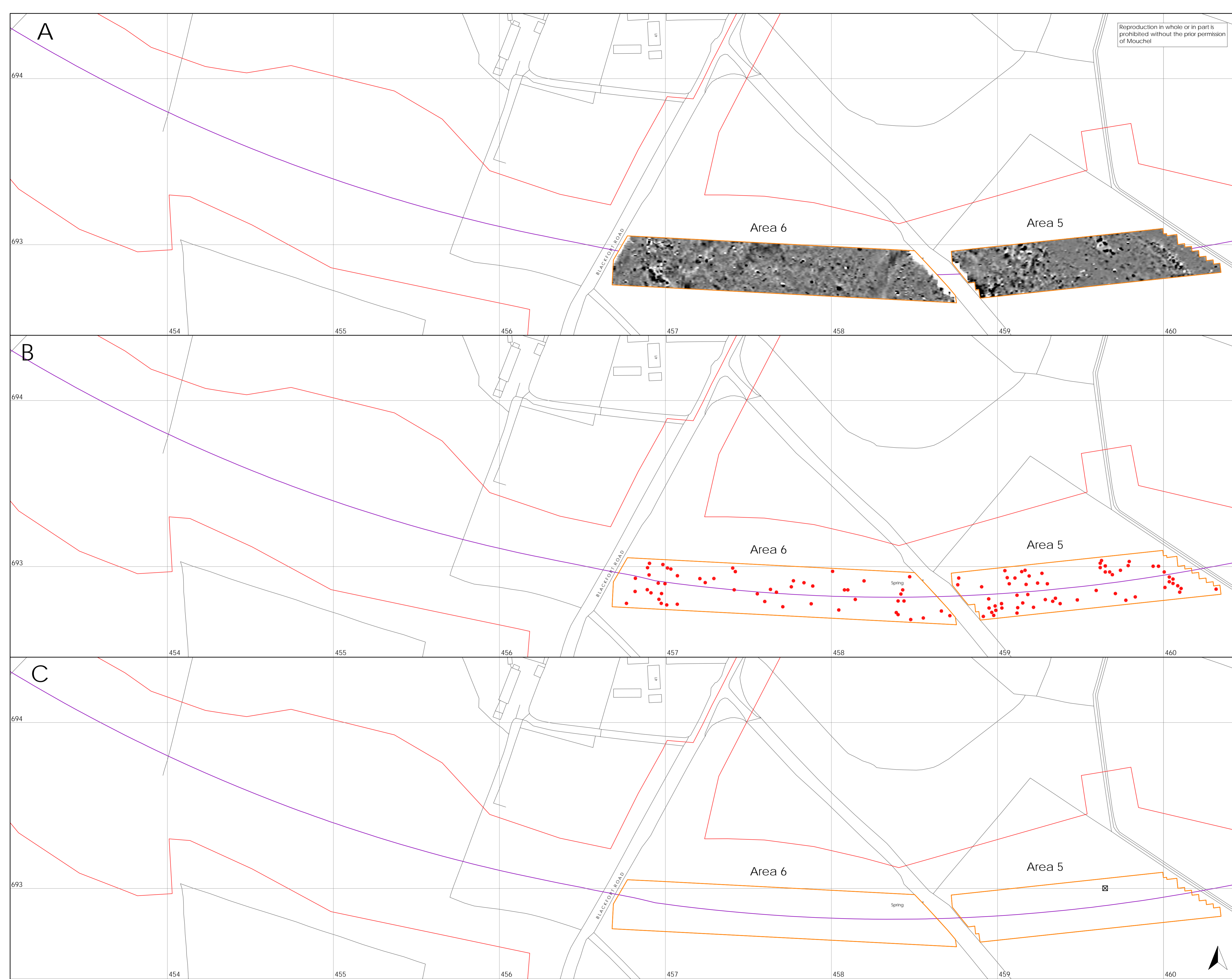
A5 Western Transport Corridor
Northern Ireland

geophysical survey - section 2
report 2746

Figure 3: Areas 1, 2, 3 and 4 geophysical survey and interpretations



Reproduction in whole or in part is prohibited without the prior permission of Mouchel



A - geophysical survey

- magnetic survey
- road centreline
- vesting line

B - geophysical interpretation

- dipolar magnetic anomaly

C - archaeological interpretation

- telegraph pole



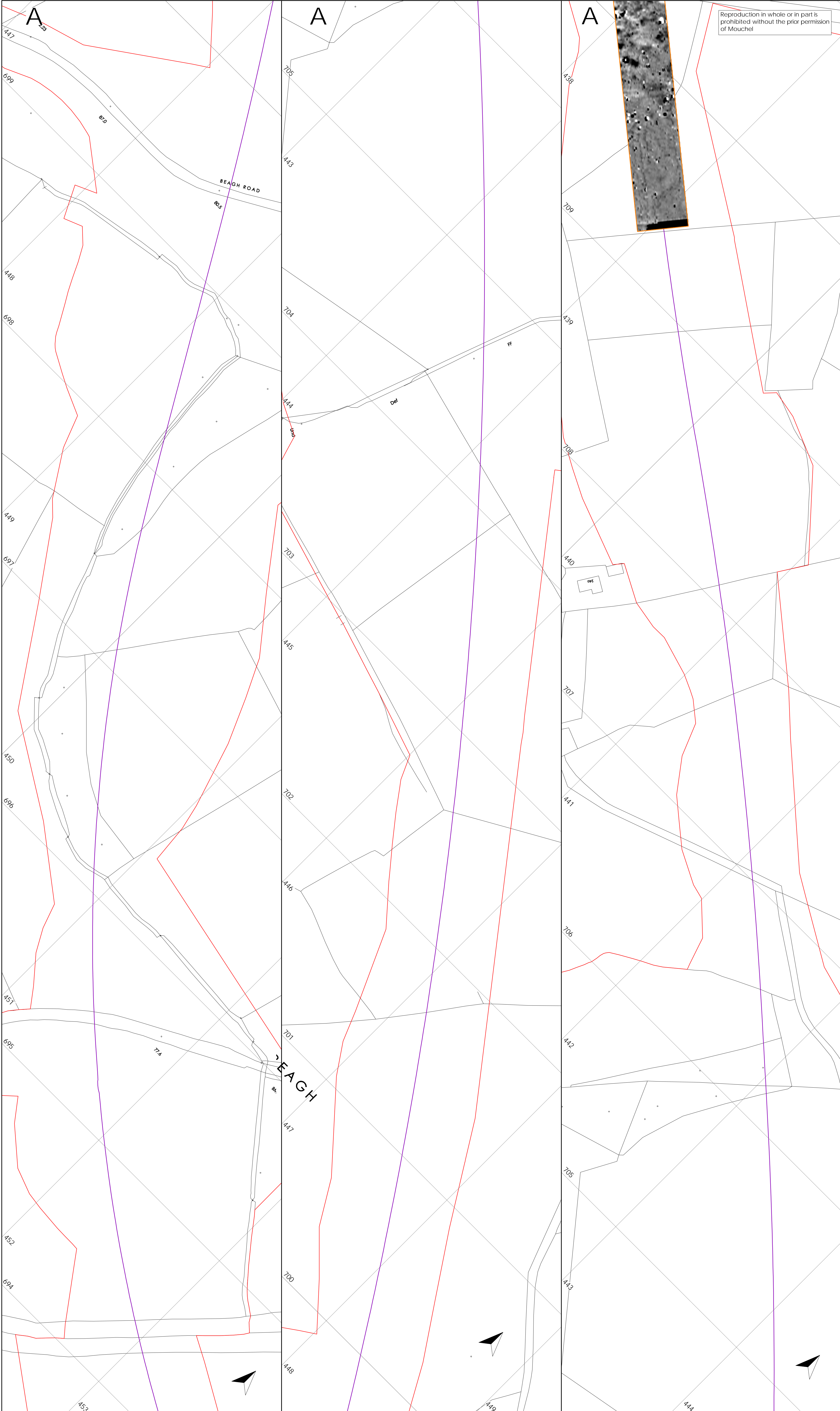
ARCHAEOLOGICAL SERVICES
DURHAM UNIVERSITY

for
Mouchel
on behalf
ROADS Service

A5 Western Transport Corridor
Northern Ireland




geophysical survey - section 2
report 2746

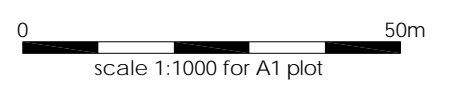
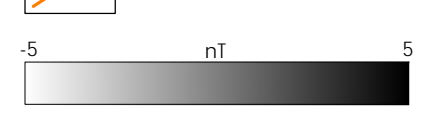
Figure 4: Areas 5 and 6 geophysical survey and interpretations



Reproduction in whole or in part is prohibited without the prior permission of Mouchel

A - geophysical survey

-  magnetic survey
-  road centreline
-  vesting line



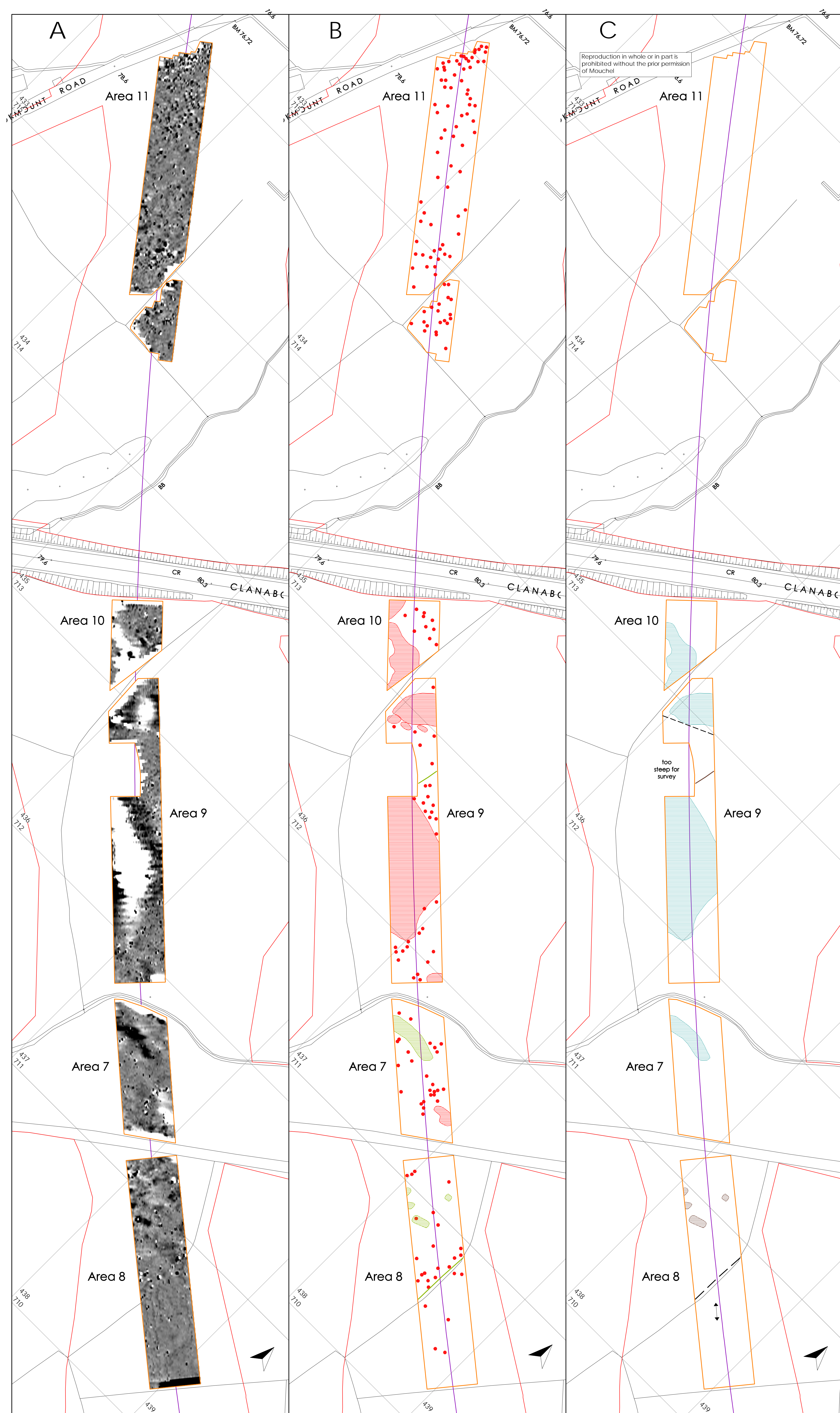
ARCHAEOLOGICAL SERVICES
DURHAM UNIVERSITY

for
Mouchel
on behalf
ROADS Service

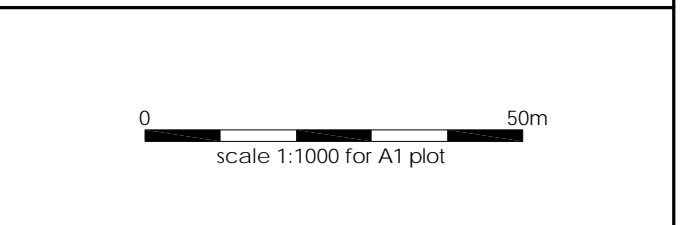
A5 Western Transport Corridor
Northern Ireland

geophysical survey - section 2
report 2746

Figure 5: No surveyed areas



- A - geophysical survey
- magnetic survey
 - road centreline
 - vesting line
- B - geophysical interpretation
- dipolar magnetic anomaly
 - positive magnetic anomaly
- C - archaeological interpretation
- soil-filled feature
 - geological feature
 - former plough
 - former field boundary



ARCHAEOLOGICAL SERVICES
DURHAM UNIVERSITY

for
Mouchel
on behalf
ROADS Service

A5 Western Transport Corridor
Northern Ireland

geophysical survey - section 2
report 2746

Figure 6: Areas 7, 8, 9, 10 and 11
geophysical survey and interpretations

Reproduction in whole or in part is prohibited without the prior permission of Mouchel



A - geophysical survey

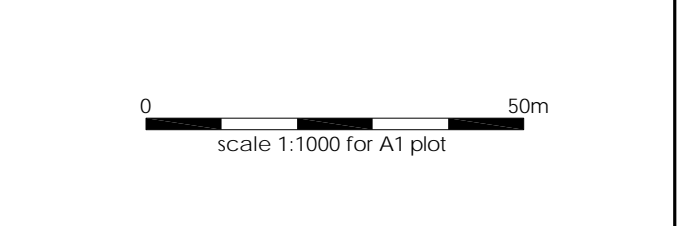
- magnetic survey
- road centreline
- vesting line

B - geophysical interpretation

- dipolar magnetic anomaly
- positive magnetic anomaly

C - archaeological interpretation

- soil-filled feature



ARCHAEOLOGICAL SERVICES
DURHAM UNIVERSITY

for
Mouchel
on behalf
ROADS Service

A5 Western Transport Corridor
Northern Ireland
geophysical survey - section 2
report 2746
Figure 7: Areas 12, 13, 14, 15 and 16
geophysical survey and interpretations

A

B

C

Area 16

Area 16

Area 16

Area 15

Area 15

Area 15

Area 14

Area 14

Area 14

Area 13

Area 13

Area 13

Area 12

Area 12


Area 12

water trough

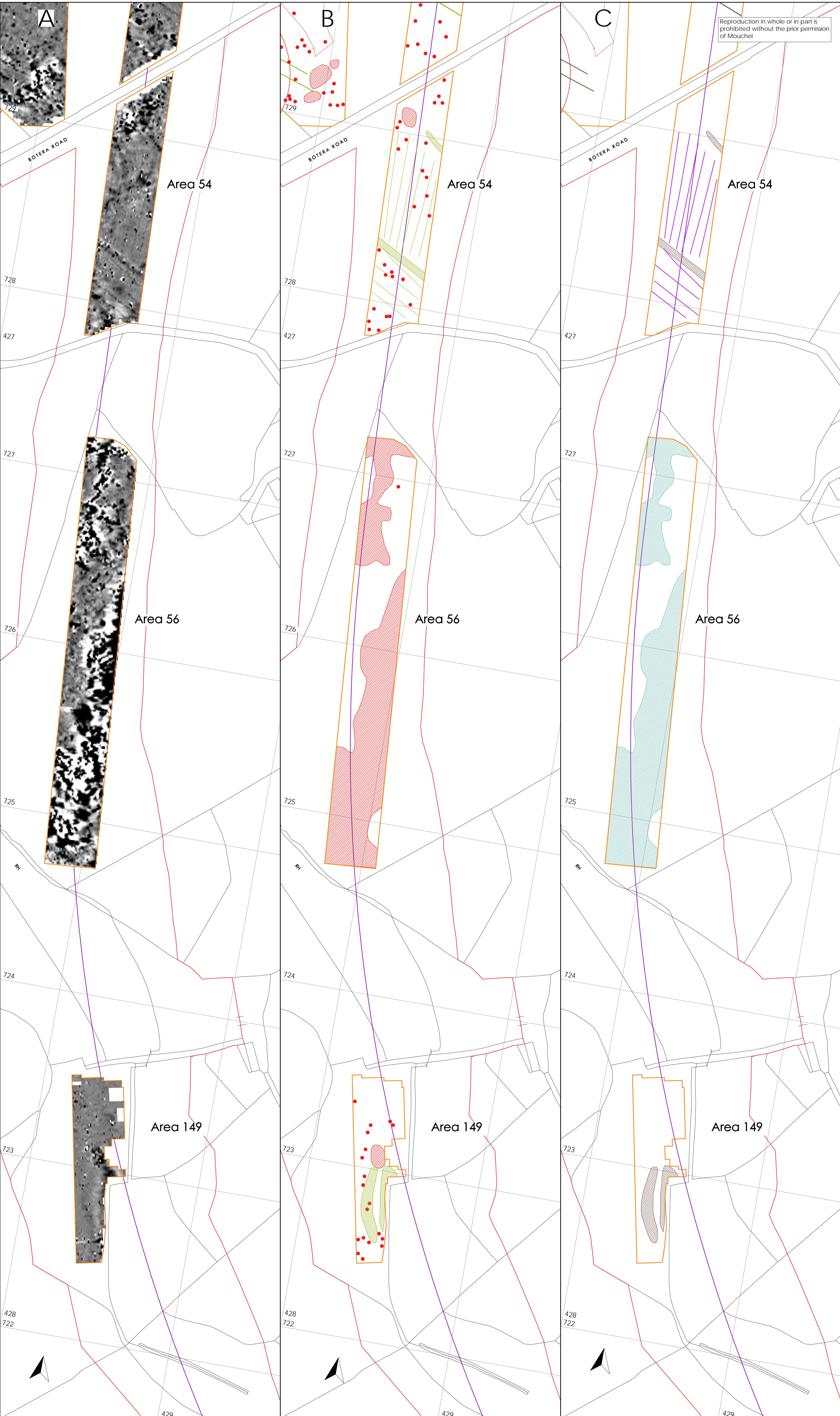
BM 76.72

BM 76.72

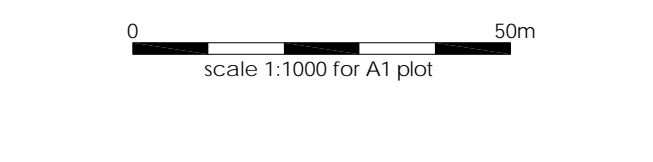
BM 76.72



Reproduction in whole or in part is prohibited without the prior permission of Mouchel



- A - geophysical survey
 - magnetic survey
 - road centrelines
 - vesting line
- B - geophysical interpretation
 - dipolar magnetic anomaly
 - positive magnetic anomaly
 - negative magnetic anomaly
- C - archaeological interpretation
 - soil-filled feature
 - geological feature
 - land drain



ARCHAEOLOGICAL SERVICES
DURHAM UNIVERSITY

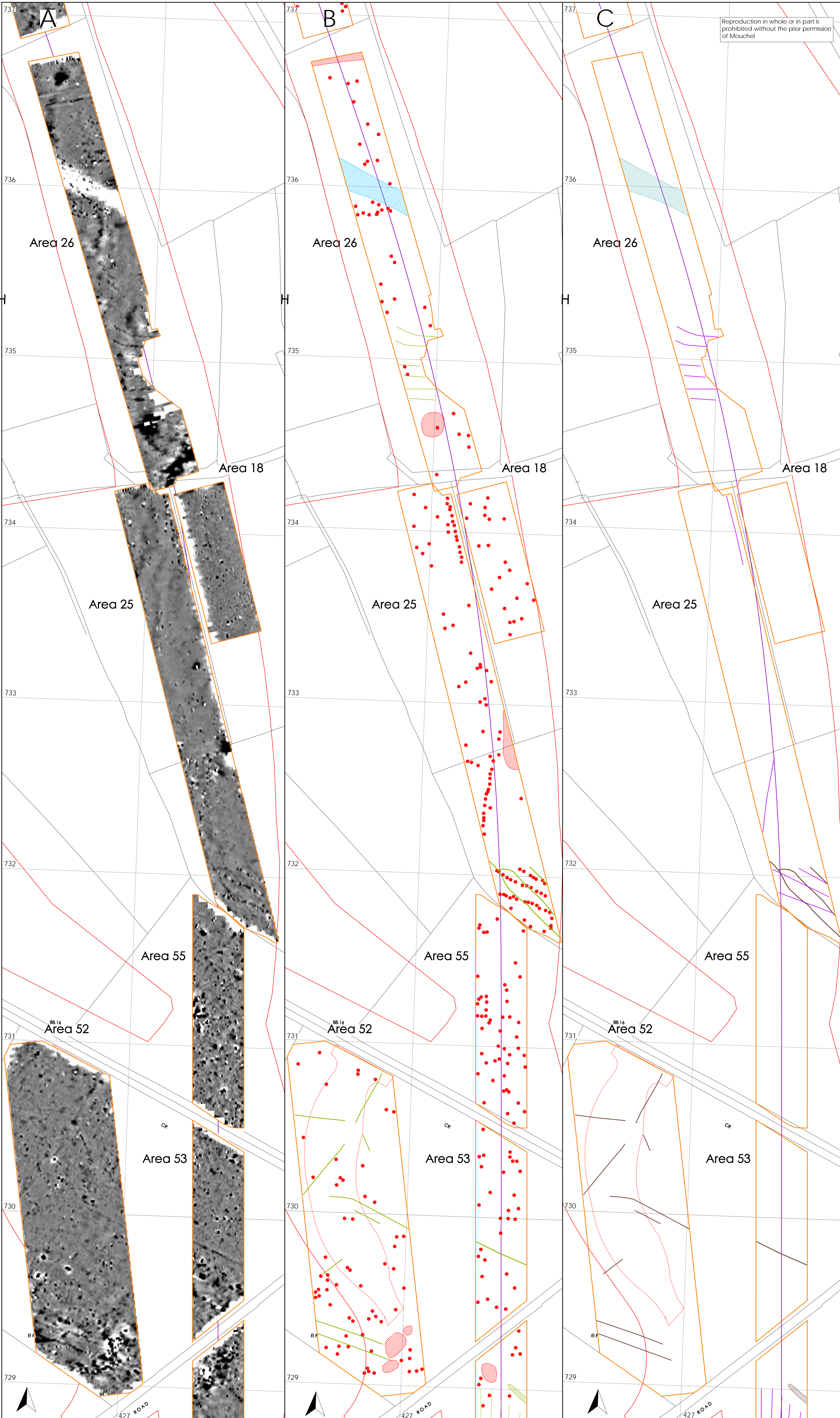
for
Mouchel
on behalf
ROADS Service

A5 Western Transport Corridor
Northern Ireland

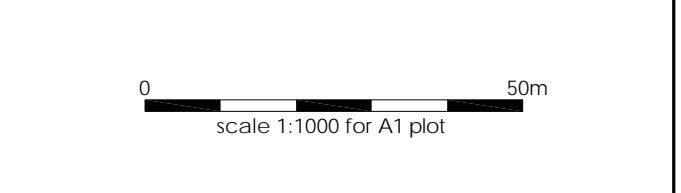
geophysical survey - section 2
report 2746

Figure 8: Areas 54, 56 and 149
geophysical survey and interpretations

Reproduction in whole or in part is prohibited without the prior permission of Mouchel



- A - geophysical survey
- magnetic survey
 - road centreline
 - vesting line
- B - geophysical interpretation
- dipolar magnetic anomaly
 - positive magnetic anomaly
 - negative magnetic anomaly
- C - archaeological interpretation
- soil-filled feature
 - geological feature
 - land drain



ARCHAEOLOGICAL SERVICES
DURHAM UNIVERSITY

for
Mouchel
on behalf
ROADS Service

A5 Western Transport Corridor
Northern Ireland

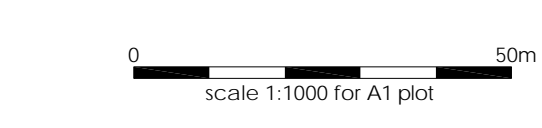
geophysical survey - section 2
report 2746

Figure 9: Areas 18, 25, 26, 52, 53 and 55
geophysical survey and interpretations

Reproduction in whole or in part is prohibited without the prior permission of Mouchel



- A - geophysical survey
- magnetic survey
 - road centreline
 - vesting line
- B - geophysical interpretation
- dipolar magnetic anomaly
 - positive magnetic anomaly
- C - archaeological interpretation
- soil-filled feature
 - service pipe
 - land drain
 - former field boundary



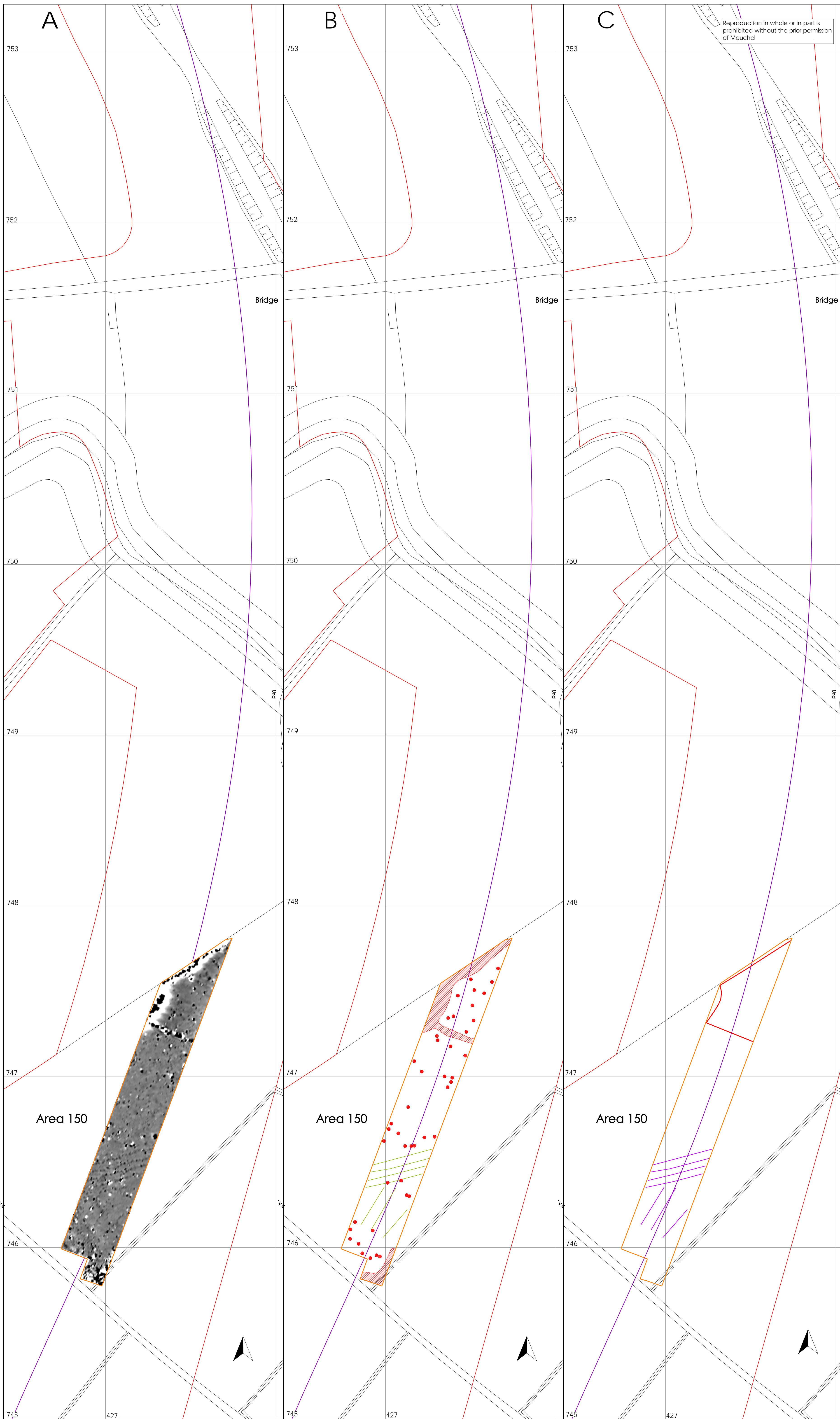
ARCHAEOLOGICAL SERVICES
DURHAM UNIVERSITY

for Mouchel
on behalf of ROADS Service

A5 Western Transport Corridor
Northern Ireland

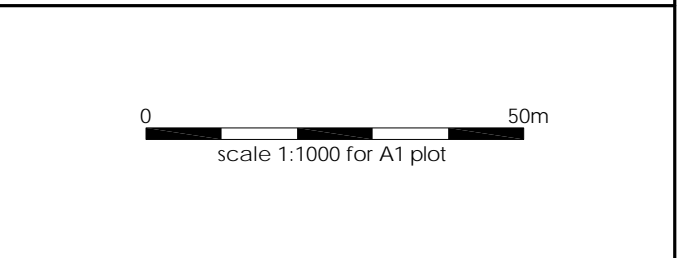
geophysical survey - section 2
report 2746

Figure 10: Areas 17 and 19 geophysical survey and interpretations



Reproduction in whole or in part is prohibited without the prior permission of Mouchel

- A - geophysical survey
- magnetic survey
 - road centreline
 - vesting line
- B - geophysical interpretation
- dipolar magnetic anomaly
 - positive magnetic anomaly
- C - archaeological interpretation
- service pipe
 - land drain



ARCHAEOLOGICAL SERVICES
DURHAM UNIVERSITY

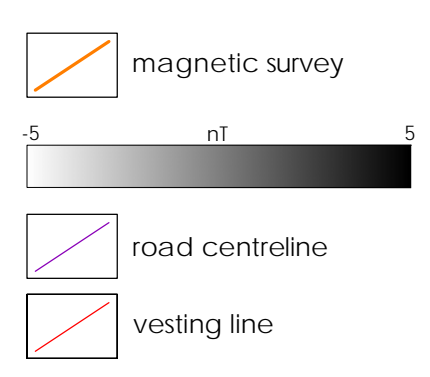
for
Mouchel
on behalf
ROADS Service

A5 Western Transport Corridor
Northern Ireland

geophysical survey - section 2
report 2746

Figure 11: Area 150 geophysical survey
and interpretations

Reproduction in whole or in part is prohibited without the prior permission of Mouchel



ARCHAEOLOGICAL SERVICES
DURHAM UNIVERSITY

for
Mouchel
on behalf
ROADS Service

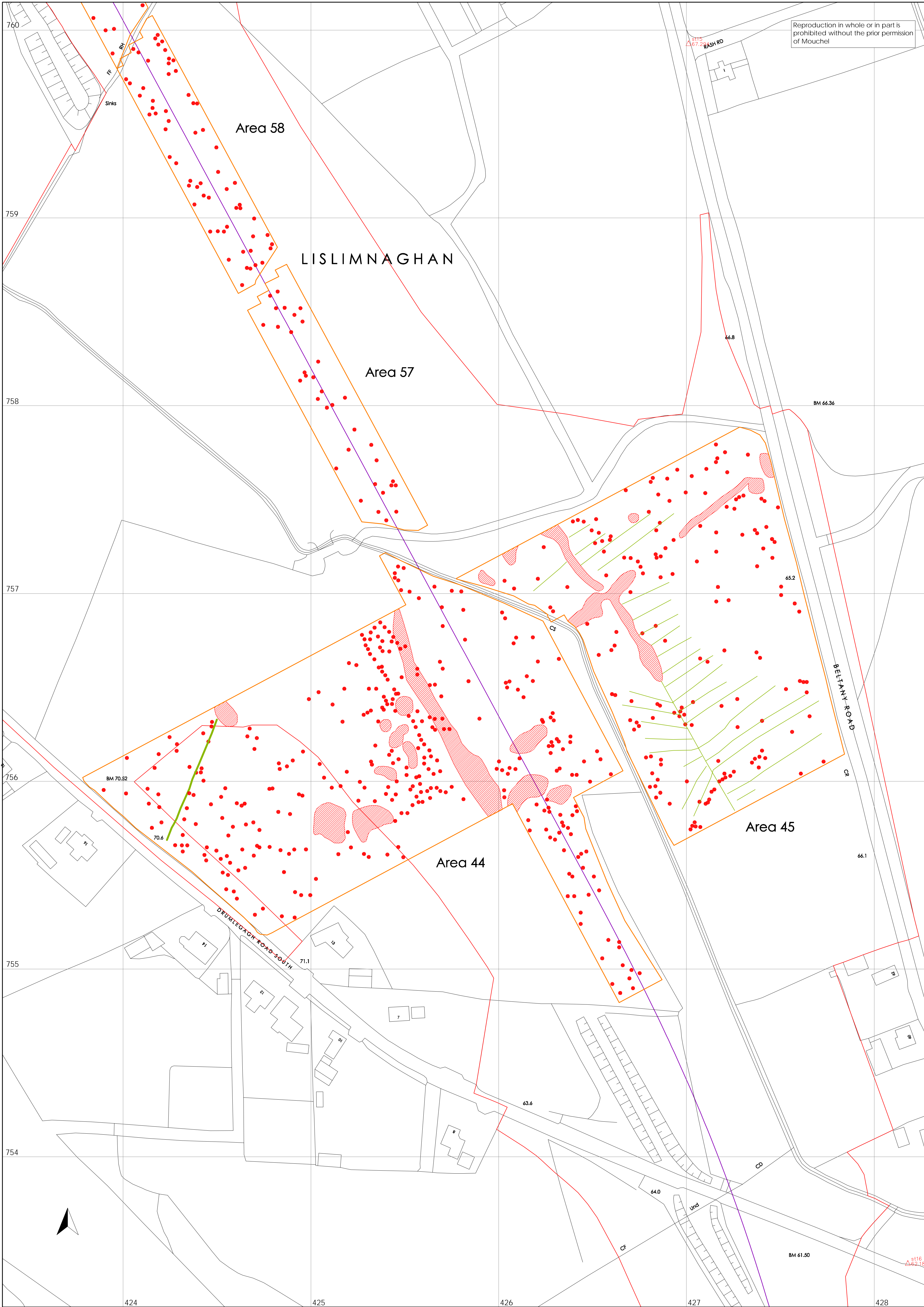
A5 Western Transport Corridor
Northern Ireland

geophysical survey - section 2
report 2746

Figure 12: Areas 44, 45, 57 and 58
geophysical survey



Reproduction in whole or in part is prohibited without the prior permission of Mouchel



- magnetic survey
- road centreline
- vesting line
- dipolar magnetic anomaly
- positive magnetic anomaly

0 50m
scale 1:1000 for A1 plot

ARCHAEOLOGICAL SERVICES
DURHAM UNIVERSITY

for
Mouchel
on behalf
ROADS Service

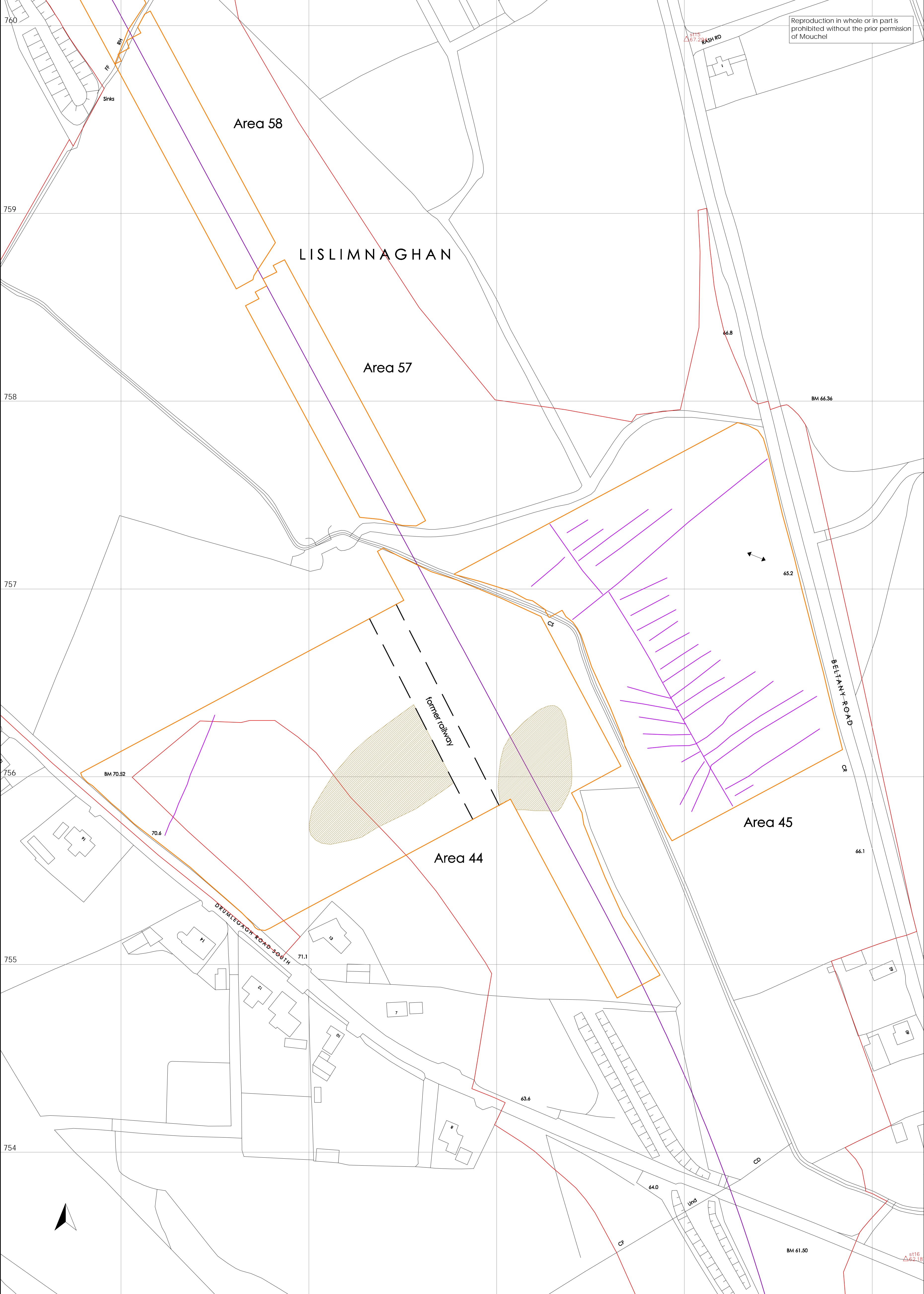
A5 Western Transport Corridor
Northern Ireland








geophysical survey - section 2
report 2746

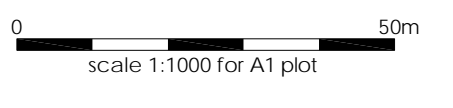
Figure 13: Areas 44, 45, 57 and 58
geophysical interpretation



Reproduction in whole or in part is prohibited without the prior permission of Mouchel



-  magnetic survey
-  road centreline
-  vesting line
-  soil-filled feature
-  former plough
-  land drain
-  disturbed area



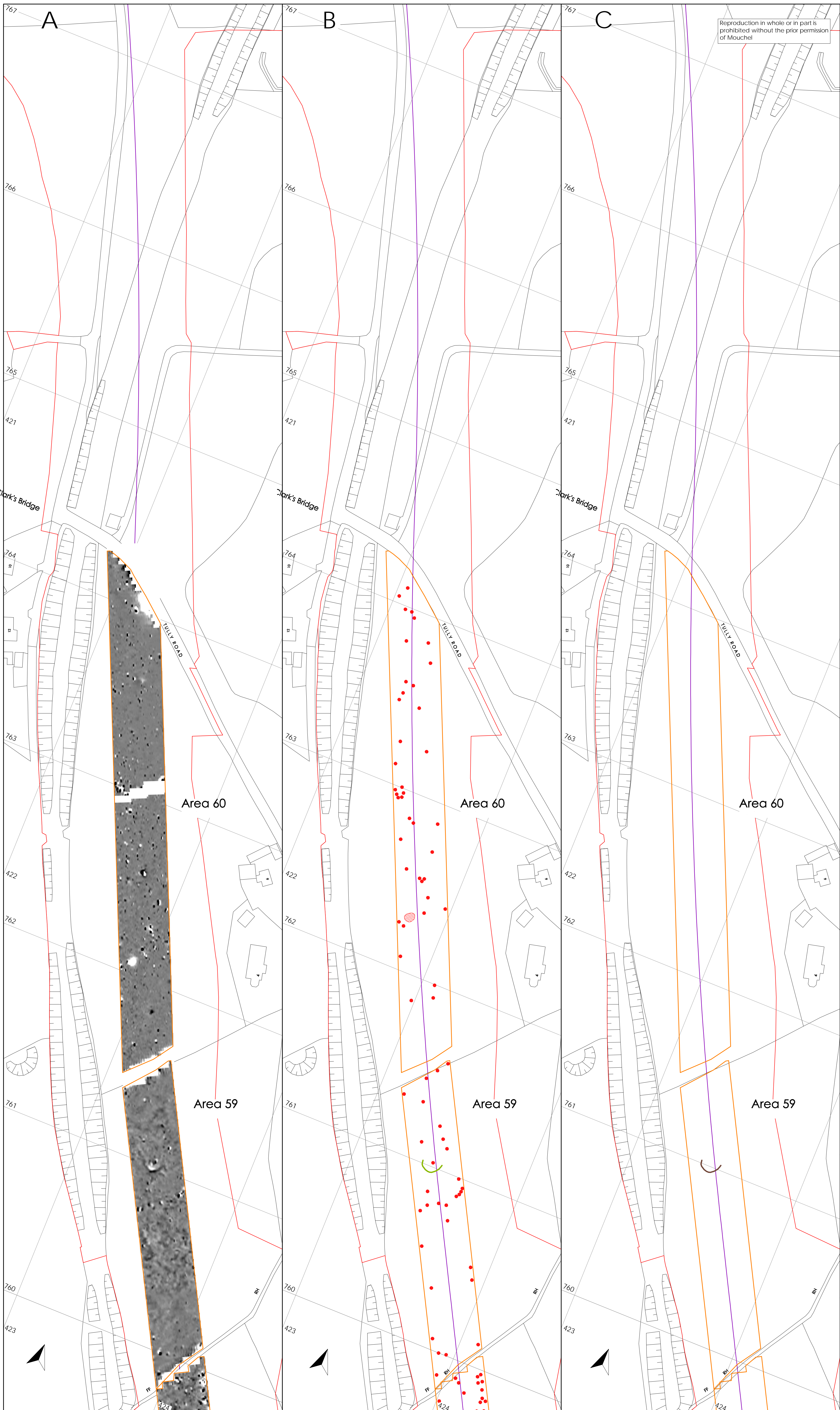
ARCHAEOLOGICAL SERVICES
DURHAM UNIVERSITY

for
Mouchel
on behalf
ROADS Service

A5 Western Transport Corridor
Northern Ireland

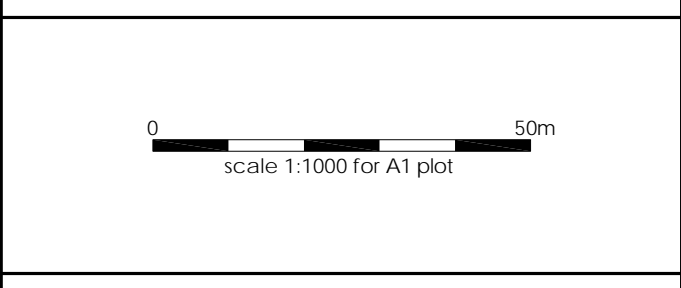
geophysical survey - section 2
report 2746

Figure 14: Areas 44, 45, 57 and 58
archaeological interpretation



Reproduction in whole or in part is prohibited without the prior permission of Mouchel

- A - geophysical survey
 - magnetic survey
 - road centreline
 - vesting line
- B - geophysical interpretation
 - dipolar magnetic anomaly
 - positive magnetic anomaly
- C - archaeological interpretation
 - soil-filled feature



ARCHAEOLOGICAL SERVICES
DURHAM UNIVERSITY

for
Mouchel
on behalf
ROADS Service

A5 Western Transport Corridor
Northern Ireland

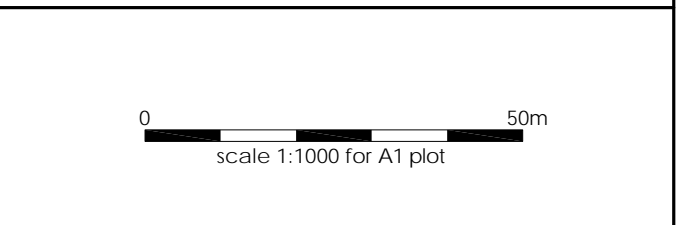
geophysical survey - section 2
report 2746

Figure 15: Areas 59 and 60 geophysical
survey and interpretations

Reproduction in whole or in part is prohibited without the prior permission of Mouchel



- A - geophysical survey
 - magnetic survey
 - road centreline
 - vesting line
- B - geophysical interpretation
 - dipolar magnetic anomaly
 - positive magnetic anomaly
- C - archaeological interpretation
 - soil-filled feature
 - geological feature
 - former plough
 - land drain
 - former field boundary



ARCHAEOLOGICAL SERVICES
DURHAM UNIVERSITY

for
Mouchel
on behalf
ROADS Service

A5 Western Transport Corridor
Northern Ireland


geophysical survey - section 2
report 2746

Figure 16: Areas 20, 21, 22 and 28
geophysical survey and interpretations



Reproduction in whole or in part is prohibited without the prior permission of Mouchel

- A - geophysical survey
- magnetic survey
 - road centreline
 - vesting line
- B - geophysical interpretation
- dipolar magnetic anomaly
 - positive magnetic anomaly
- C - archaeological interpretation
- soil-filled feature
 - geological feature
 - former plough



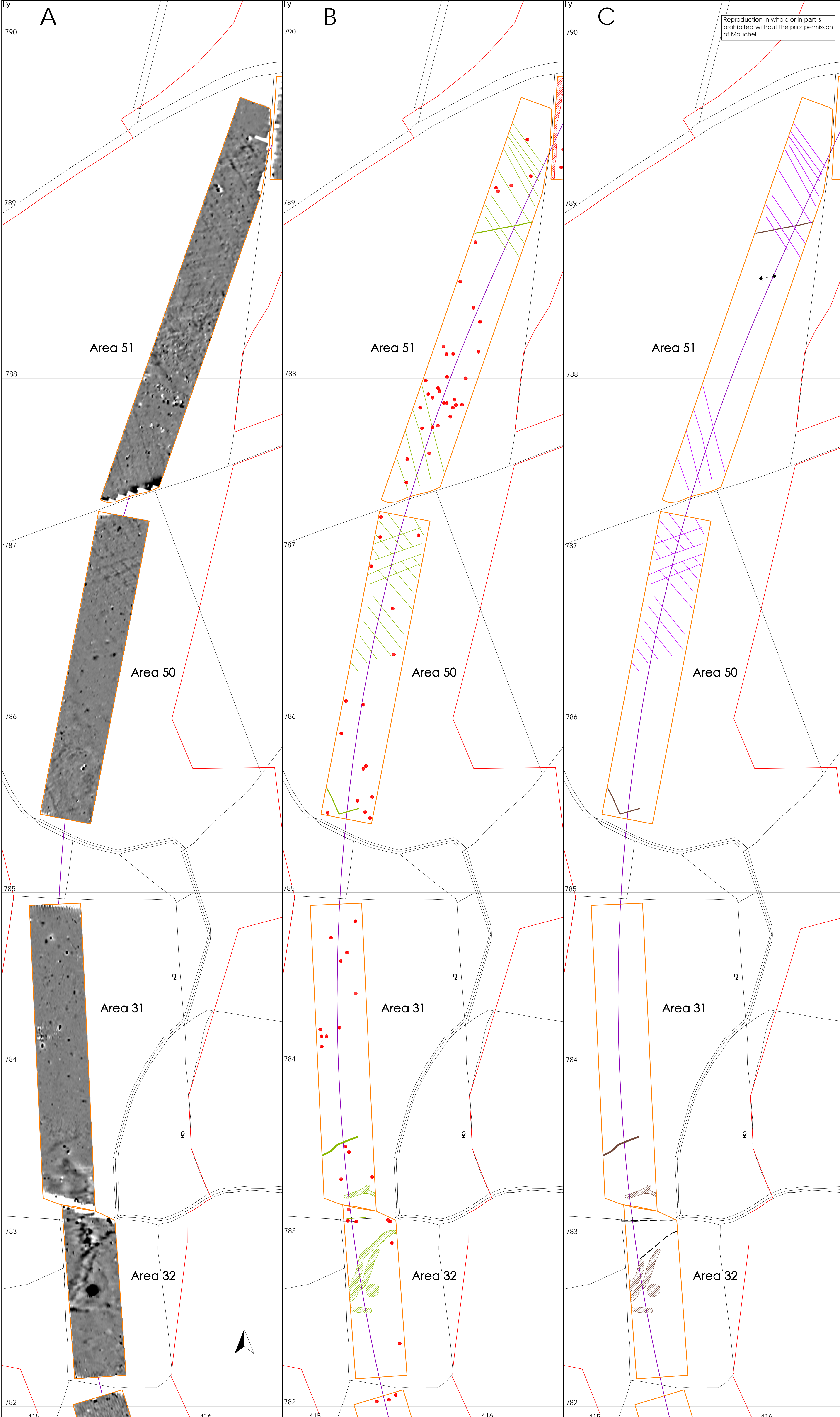
ARCHAEOLOGICAL SERVICES
DURHAM UNIVERSITY

for
Mouchel
on behalf
ROADS Service

A5 Western Transport Corridor
Northern Ireland

geophysical survey - section 2
report 2746

Figure 17: Areas 23, 24, 27, 29 and 30
geophysical survey and interpretations



Reproduction in whole or in part is prohibited without the prior permission of Mouchel

- A - geophysical survey**
- magnetic survey
 - 5 nT 5
 - road centreline
 - vesting line
- B - geophysical interpretation**
- dipolar magnetic anomaly
 - positive magnetic anomaly
- C - archaeological interpretation**
- soil-filled feature
 - former plough
 - land drain
 - former field boundary

0 50m
scale 1:1000 for A1 plot

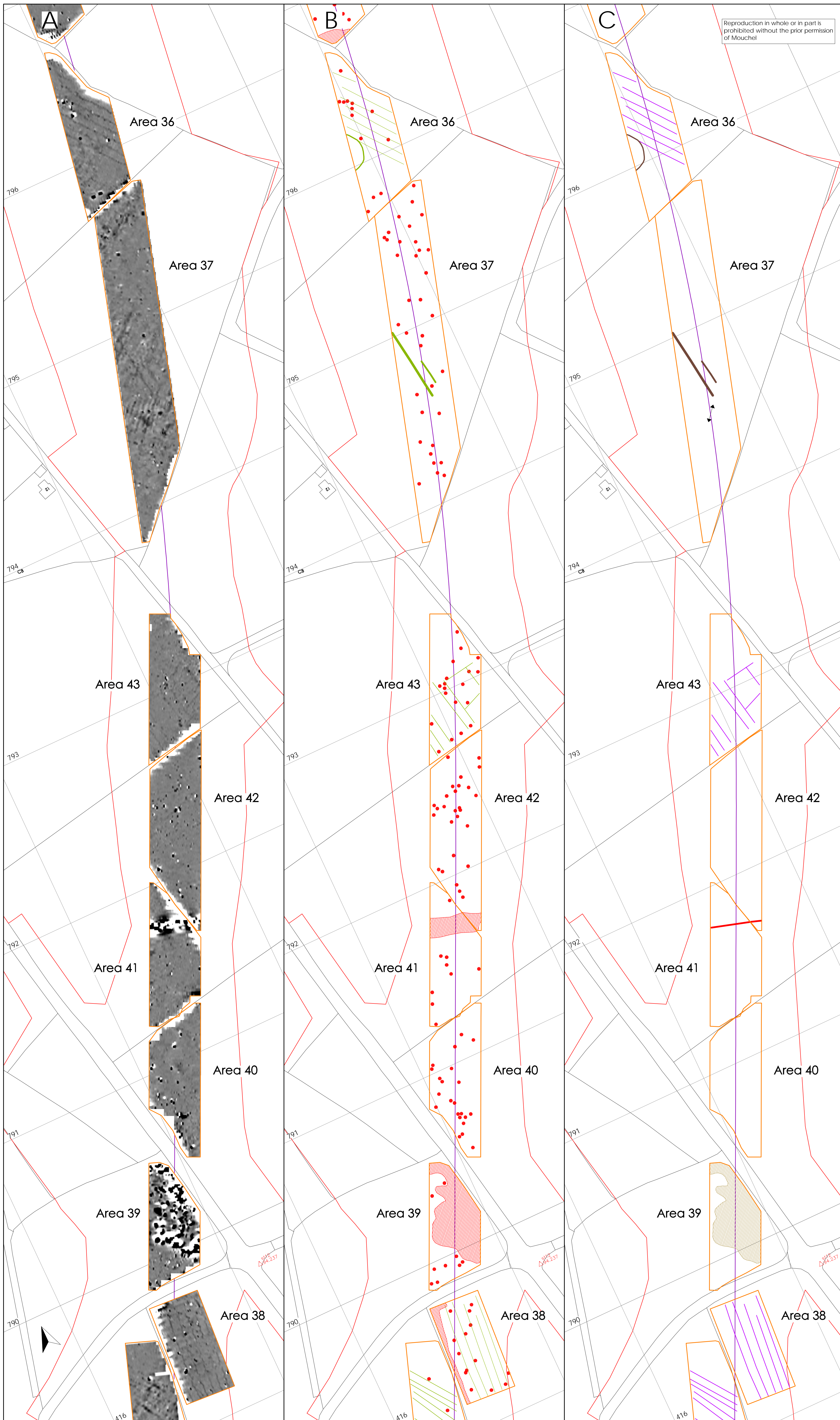
ARCHAEOLOGICAL SERVICES
DURHAM UNIVERSITY

for Mouchel
on behalf of ROADS Service

A5 Western Transport Corridor
Northern Ireland

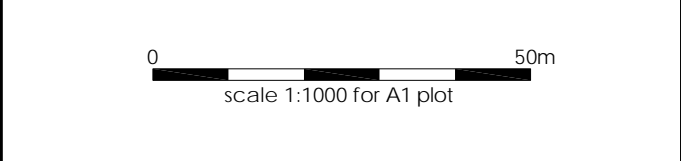
geophysical survey - section 2
report 2746

Figure 18: Areas 31, 32, 50 and 51
geophysical survey and interpretations



Reproduction in whole or in part is prohibited without the prior permission of Mouchel

- A - geophysical survey**
- magnetic survey
 - nT
 - road centreline
 - vesting line
- B - geophysical interpretation**
- dipolar magnetic anomaly
 - positive magnetic anomaly
- C - archaeological interpretation**
- soil-filled feature
 - service pipe
 - former plough
 - land drain
 - disturbed area



ARCHAEOLOGICAL SERVICES
DURHAM UNIVERSITY

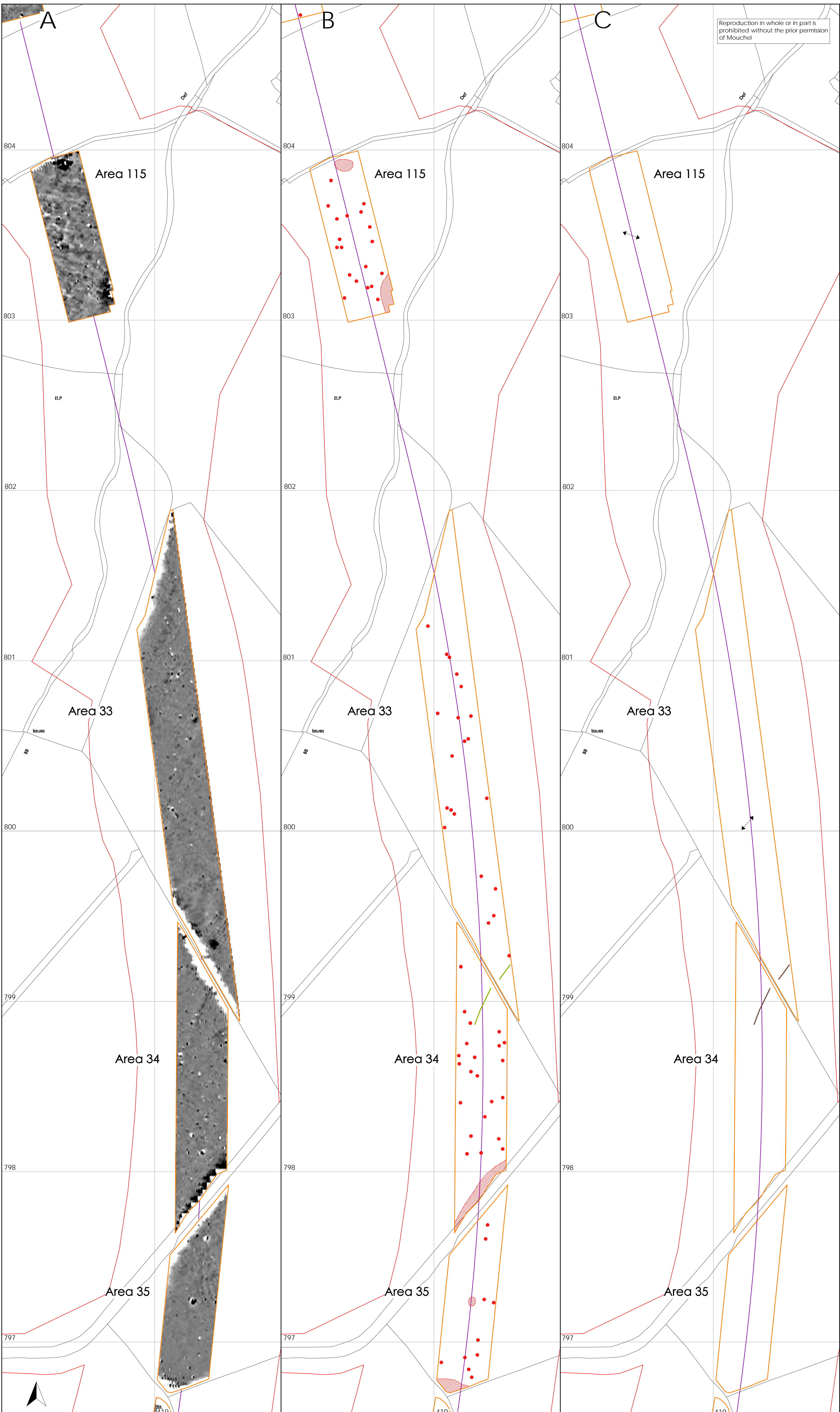
for
Mouchel
on behalf
ROADS Service

A5 Western Transport Corridor
Northern Ireland

geophysical survey - section 2
report 2746

Figure 19: Areas 36, 37, 38, 39, 40, 41, 42 and 43 geophysical survey and interpretations

Reproduction in whole or in part is prohibited without the prior permission of Mouchel



- A - geophysical survey
 - magnetic survey
 - road centreline
 - vesting line
- B - geophysical interpretation
 - dipolar magnetic anomaly
 - positive magnetic anomaly
- C - archaeological interpretation
 - soil-filled feature
 - former plough

0 50m
scale 1:1000 for A1 plot

ARCHAEOLOGICAL SERVICES
DURHAM UNIVERSITY

for
Mouchel
on behalf
ROADS Service

A5 Western Transport Corridor
Northern Ireland

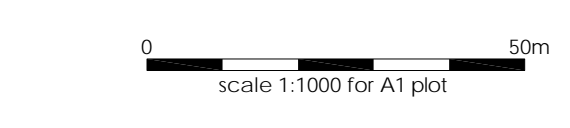
geophysical survey - section 2
report 2746

Figure 20: Areas 33, 34, 35 and 115
geophysical survey and interpretations



Reproduction in whole or in part is prohibited without the prior permission of Mouchel

- A - geophysical survey
- magnetic survey
 - road centreline
 - vesting line
- B - geophysical interpretation
- dipolar magnetic anomaly
 - positive magnetic anomaly
- C - archaeological interpretation
- soil-filled feature

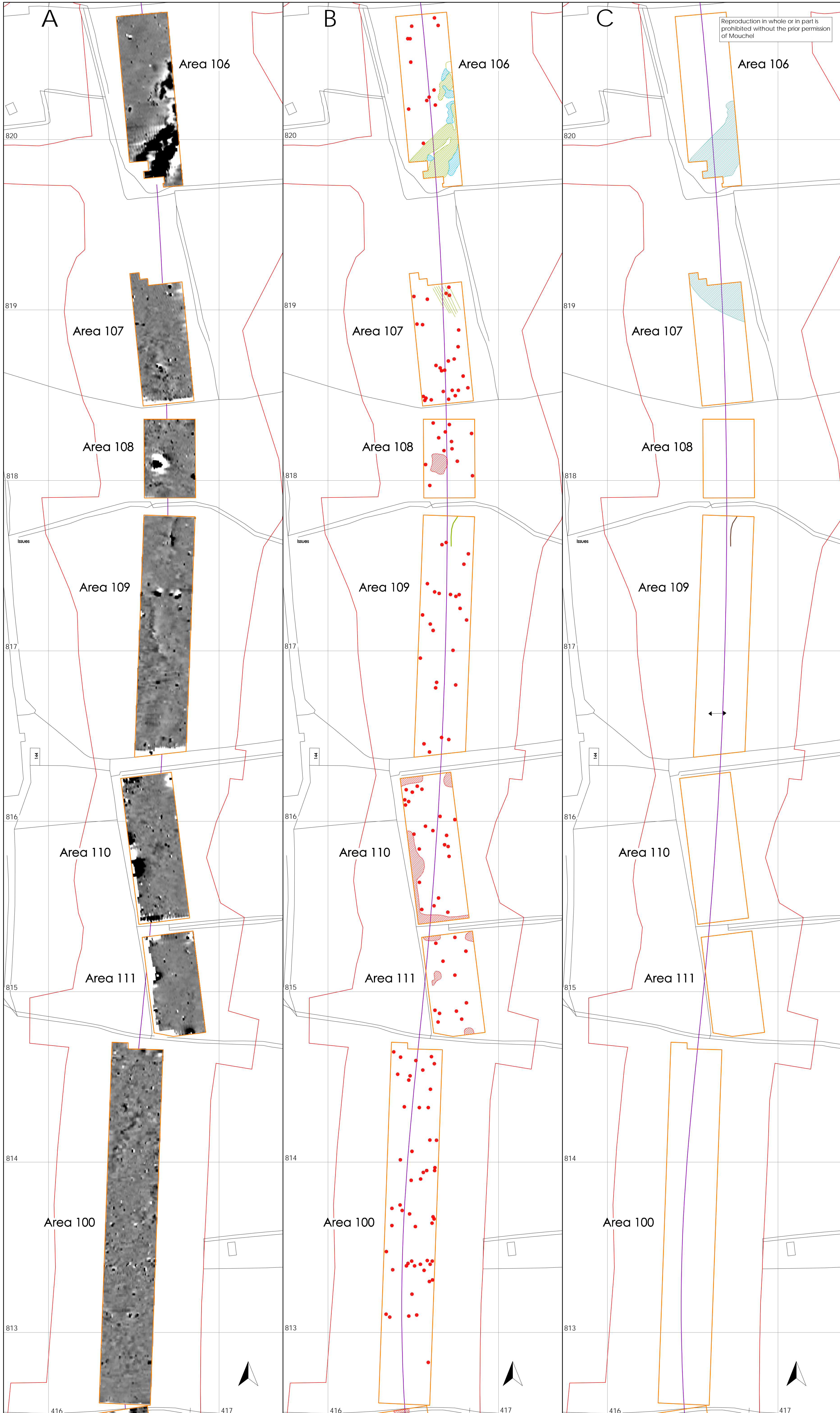


ARCHAEOLOGICAL SERVICES
DURHAM UNIVERSITY

for
Mouchel
on behalf
ROADS Service

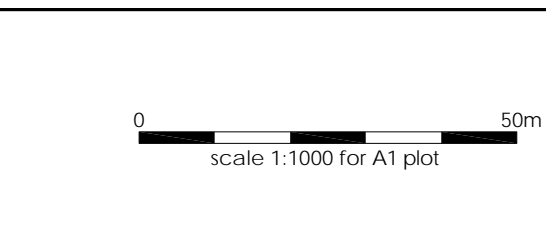
A5 Western Transport Corridor
Northern Ireland

geophysical survey - section 2
report 2746
Figure 21: Areas 101, 102, 103, 104, 113
and 114 geophysical survey and
interpretations



Reproduction in whole or in part is prohibited without the prior permission of Mouchel

- A - geophysical survey
- magnetic survey
 - 5 nT 5
 - road centreline
 - vesting line
- B - geophysical interpretation
- dipolar magnetic anomaly
 - positive magnetic anomaly
 - negative magnetic anomaly
- C - archaeological interpretation
- soil-filled feature
 - geological feature
 - former plough



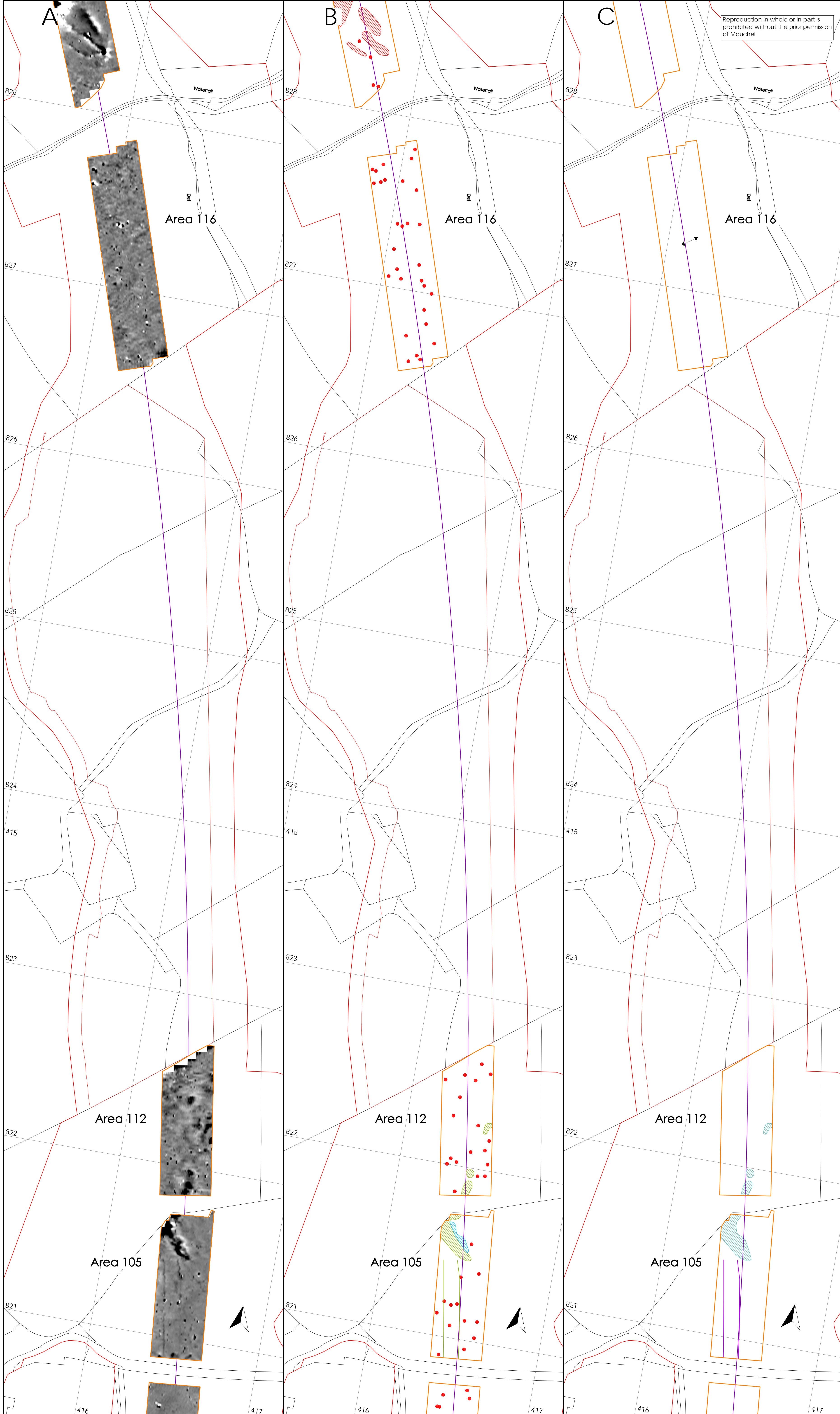
ARCHAEOLOGICAL SERVICES
DURHAM UNIVERSITY

for
Mouchel
on behalf
ROADS Service

A5 Western Transport Corridor
Northern Ireland

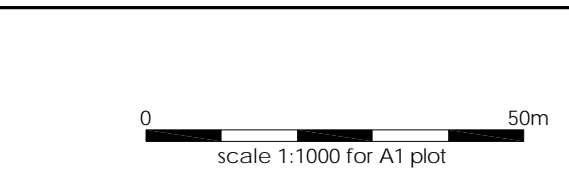
geophysical survey - section 2
report 2746

Figure 22: Areas 100, 106, 107, 108, 109, 110 and 111 geophysical survey and interpretations



Reproduction in whole or in part is prohibited without the prior permission of Mouchel

- A - geophysical survey
- magnetic survey
 - road centreline
 - vesting line
- B - geophysical interpretation
- dipolar magnetic anomaly
 - positive magnetic anomaly
 - negative magnetic anomaly
- C - archaeological interpretation
- geological feature
 - former plough



ARCHAEOLOGICAL SERVICES
DURHAM UNIVERSITY

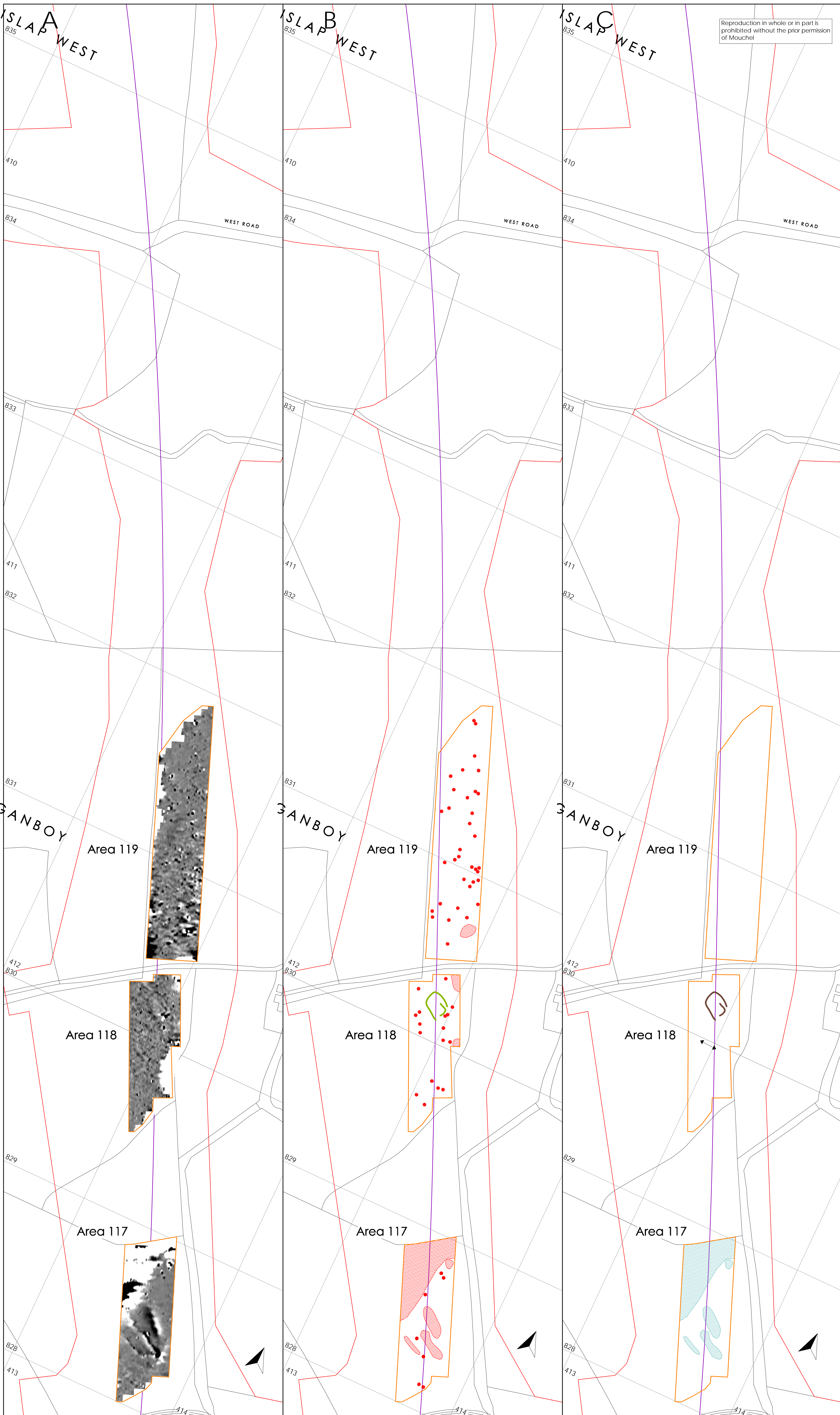
for
Mouchel
on behalf
ROADS Service

A5 Western Transport Corridor
Northern Ireland

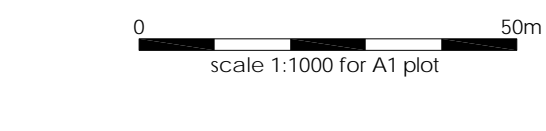
geophysical survey - section 2
report 2746

Figure 23: Areas 105, 112 and 116
geophysical survey and interpretations

Reproduction in whole or in part is prohibited without the prior permission of Mouchel



- A - geophysical survey
 - magnetic survey
 - road centreline
 - vesting line
- B - geophysical interpretation
 - dipolar magnetic anomaly
 - positive magnetic anomaly
- C - archaeological interpretation
 - soil-filled feature
 - former plough
 - geological feature



ARCHAEOLOGICAL SERVICES
DURHAM UNIVERSITY

for
Mouchel
on behalf
ROADS Service

A5 Western Transport Corridor
Northern Ireland

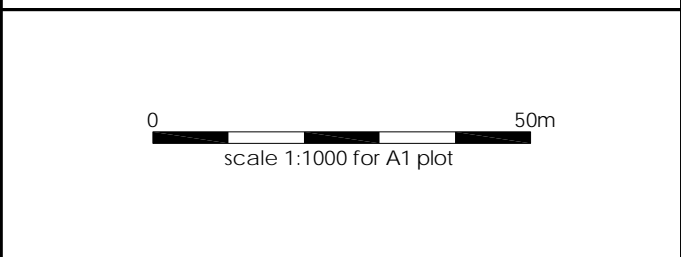
geophysical survey - section 2
report 2746

Figure 24: Areas 117, 118 and 119
geophysical survey and interpretations



Reproduction in whole or in part is prohibited without the prior permission of Mouchel

- A - geophysical survey**
- magnetic survey
 - road centreline
 - vesting line
- B - geophysical interpretation**
- dipolar magnetic anomaly
 - positive magnetic anomaly
 - negative magnetic anomaly
- C - archaeological interpretation**
- geological feature



ARCHAEOLOGICAL SERVICES
DURHAM UNIVERSITY

for
Mouchel
on behalf
ROADS Service

A5 Western Transport Corridor
Northern Ireland

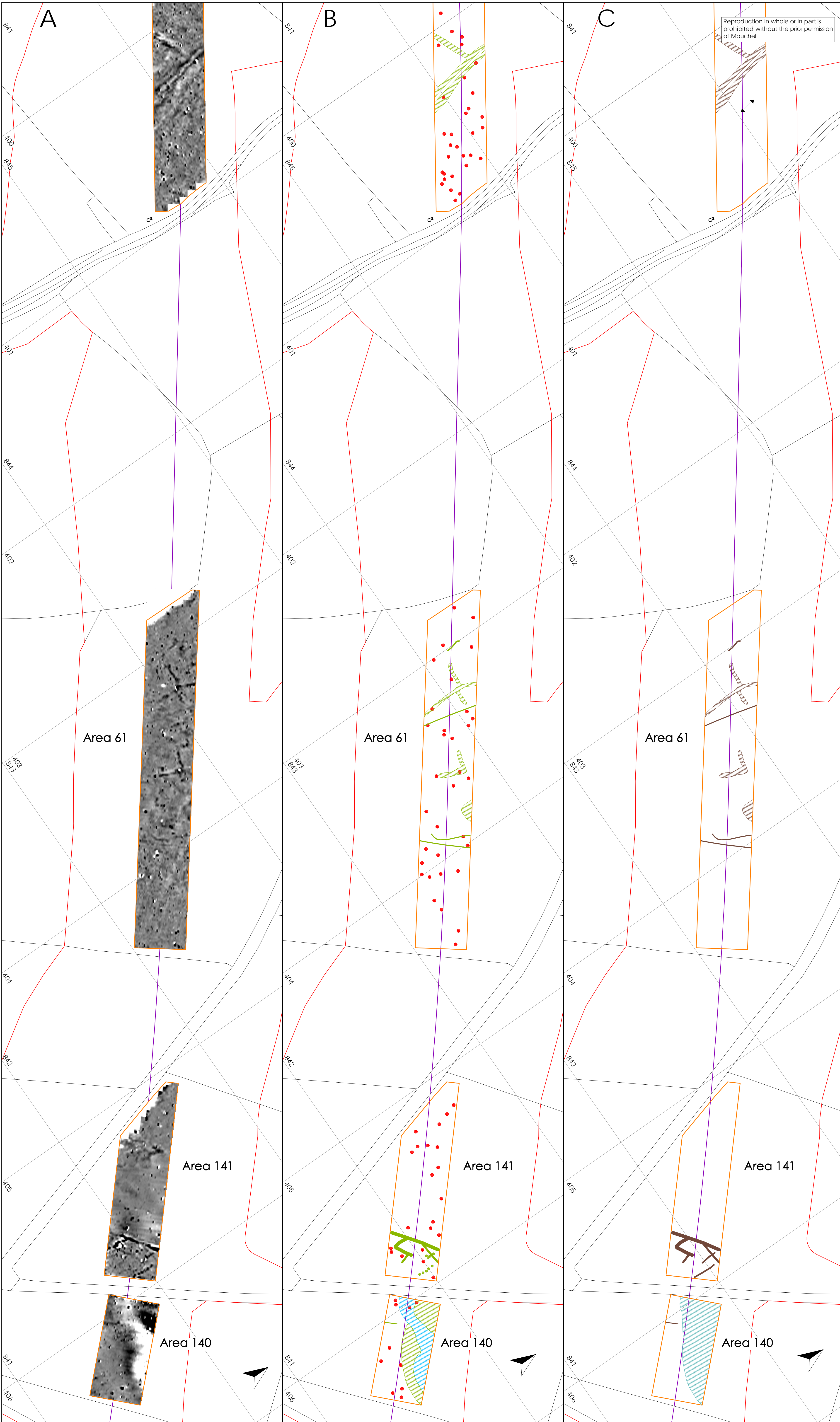
geophysical survey - section 2
report 2746

Figure 25: Area 120 geophysical survey and interpretations

LISLAP WES-
835
411

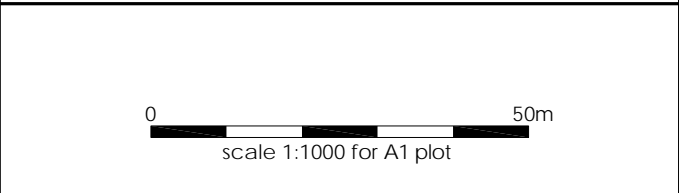
LISLAP WES-
835
411

LISLAP WES-
835
411



Reproduction in whole or in part is prohibited without the prior permission of Mouchel

- A - geophysical survey**
- magnetic survey
 - road centreline
 - vesting line
- B - geophysical interpretation**
- dipolar magnetic anomaly
 - positive magnetic anomaly
 - negative magnetic anomaly
- C - archaeological interpretation**
- soil-filled feature
 - geological feature
 - recent plough



ARCHAEOLOGICAL SERVICES
DURHAM UNIVERSITY

for
Mouchel
on behalf
ROADS Service

A5 Western Transport Corridor
Northern Ireland

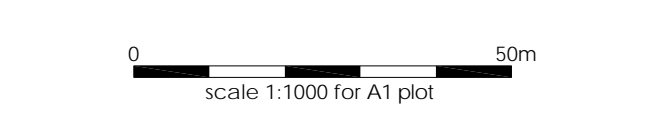
geophysical survey - section 2
report 2746

Figure 26: Areas 61, 140 and 141
geophysical survey and interpretations

Reproduction in whole or in part is prohibited without the prior permission of Mouchel



- A - geophysical survey
- magnetic survey
 - road centreline
 - vesting line
- B - geophysical interpretation
- dipolar magnetic anomaly
 - positive magnetic anomaly
 - negative magnetic anomaly
- C - archaeological interpretation
- soil-filled feature



ARCHAEOLOGICAL SERVICES
DURHAM UNIVERSITY

for
Mouchel
on behalf
ROADS Service

A5 Western Transport Corridor
Northern Ireland

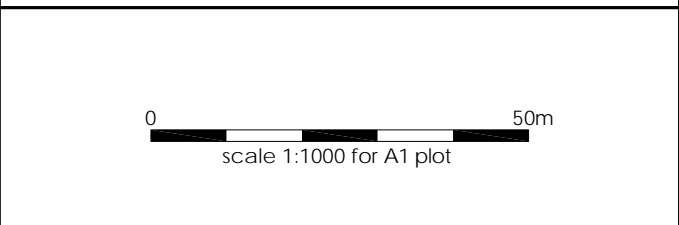
geophysical survey - section 2
report 2746

Figure 27: Areas 62, 63, 64 and 121
geophysical survey and interpretations

Reproduction in whole or in part is prohibited without the prior permission of Mouchel



- A - geophysical survey
 - magnetic survey
 - road centreline
 - vesting line
- B - geophysical interpretation
 - dipolar magnetic anomaly
 - positive magnetic anomaly
- C - archaeological interpretation
 - soil-filled feature
 - former plough



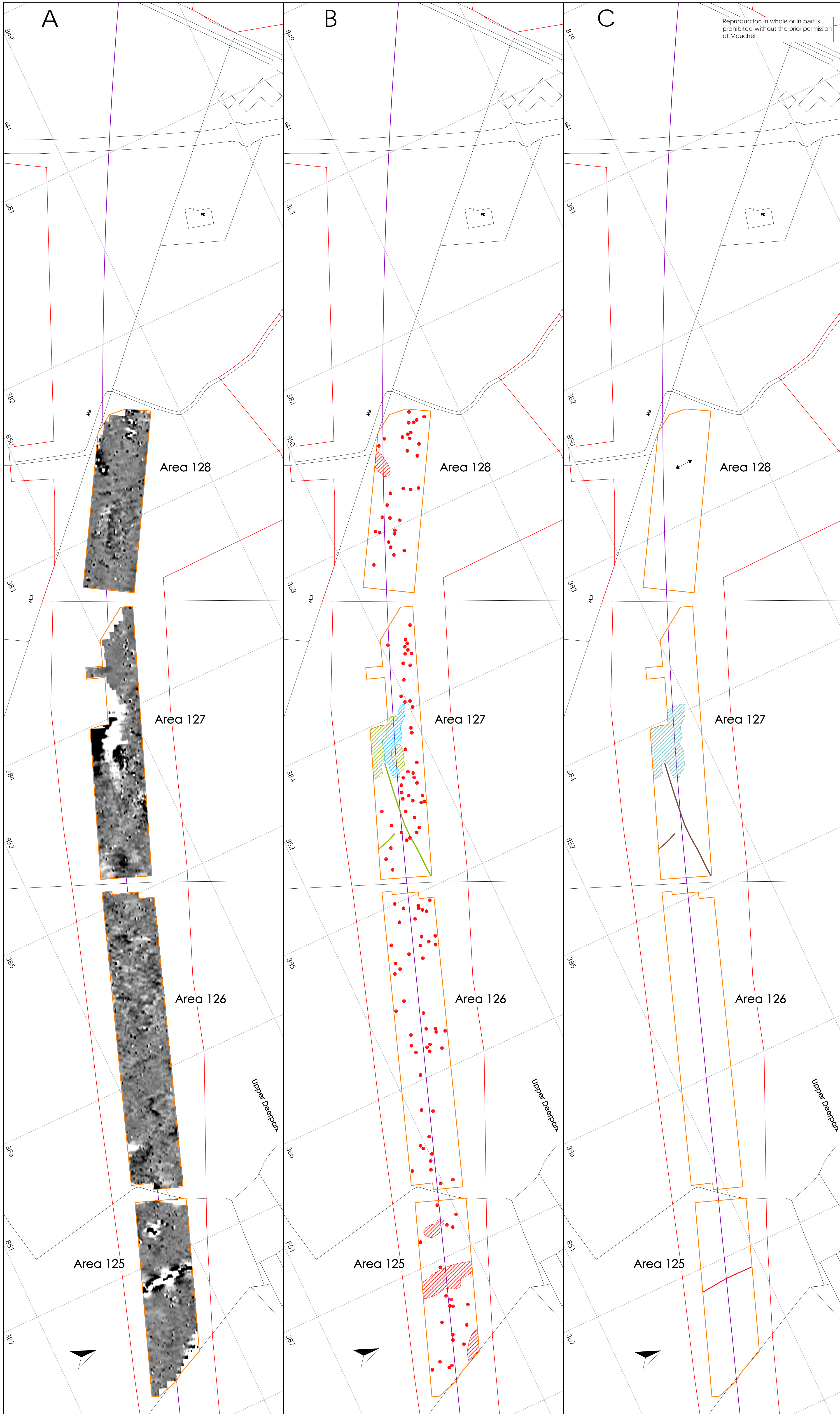
ARCHAEOLOGICAL SERVICES
DURHAM UNIVERSITY

for
Mouchel
on behalf
ROADS Service

A5 Western Transport Corridor
Northern Ireland

geophysical survey - section 2
report 2746

Figure 28: Areas 65, 66, 122, 123 and 124
geophysical survey and interpretations



Reproduction in whole or in part is prohibited without the prior permission of Mouchel

- A - geophysical survey
- magnetic survey
 - 5 m
 - road centreline
 - vesting line
- B - geophysical interpretation
- dipolar magnetic anomaly
 - positive magnetic anomaly
 - negative magnetic anomaly
- C - archaeological interpretation
- soil-filled feature
 - geological feature
 - service pipe
 - former plough

0 50m
scale 1:1000 for A1 plot

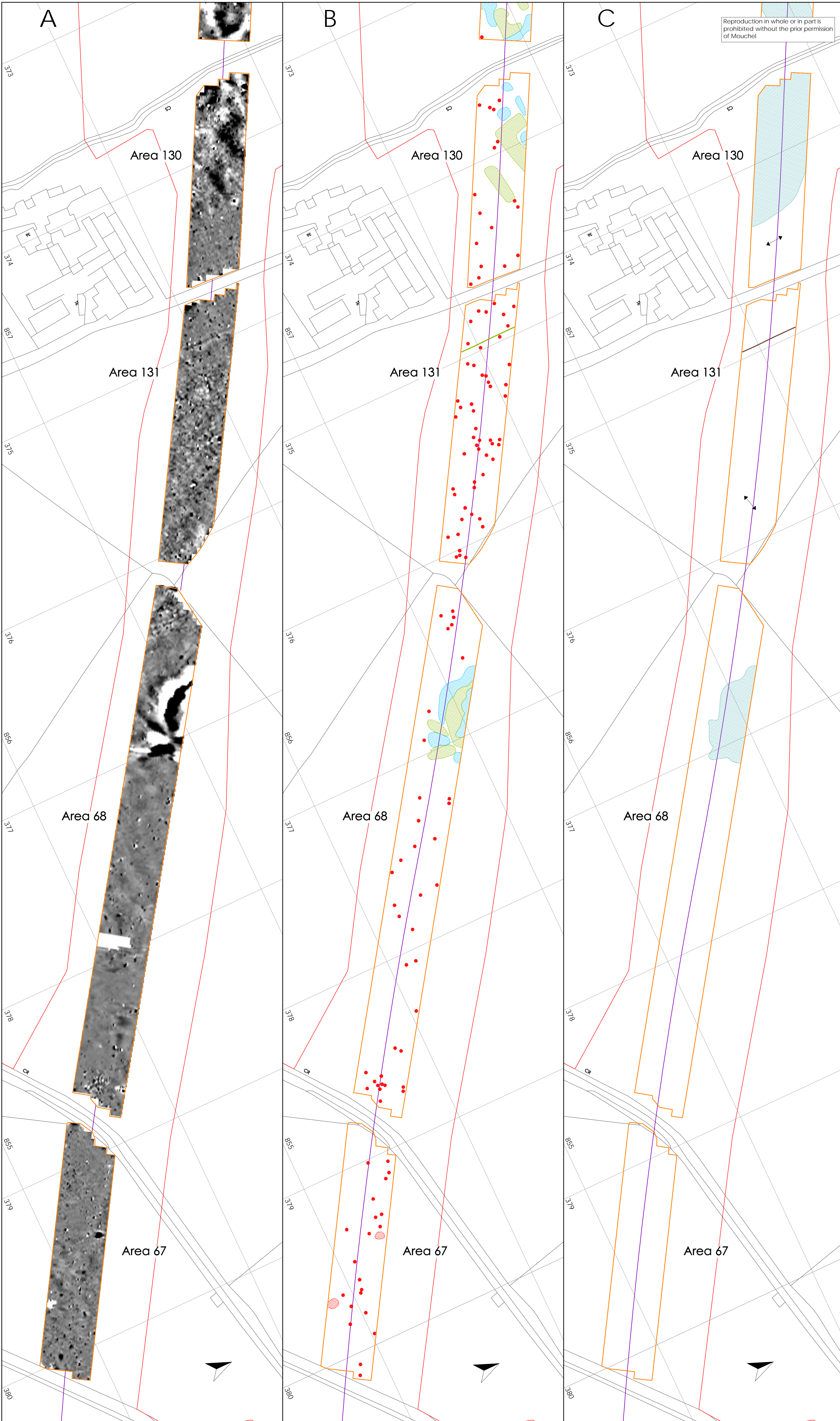
ARCHAEOLOGICAL SERVICES
DURHAM UNIVERSITY

for
Mouchel
on behalf
ROADS Service

A5 Western Transport Corridor
Northern Ireland

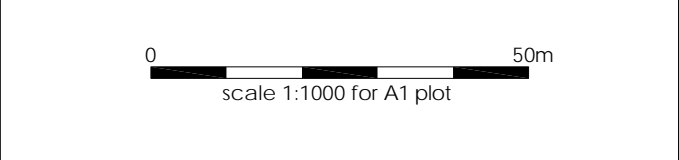
geophysical survey - section 2
report 2746

Figure 29: Areas 125, 126, 127 and 128
geophysical survey and interpretations



Reproduction in whole or in part is prohibited without the prior permission of Mouchel

- A - geophysical survey**
- magnetic survey
 - road centreline
 - vesting line
- B - geophysical interpretation**
- dipolar magnetic anomaly
 - positive magnetic anomaly
 - negative magnetic anomaly
- C - archaeological interpretation**
- soil-filled feature
 - geological feature
 - former plough



ARCHAEOLOGICAL SERVICES
DURHAM UNIVERSITY

for
Mouchel
on behalf
ROADS Service

A5 Western Transport Corridor
Northern Ireland

geophysical survey - section 2
report 2746

Figure 30: Areas 67, 68, 130 and 131
geophysical survey and interpretations



Reproduction in whole or in part is prohibited without the prior permission of Mouchel

- A - geophysical survey
- magnetic survey
 - 5 nT
 - road centreline
 - vesting line
- B - geophysical interpretation
- dipolar magnetic anomaly
 - positive magnetic anomaly
 - negative magnetic anomaly
- C - archaeological interpretation
- geological feature
 - former plough
 - disturbed area

0 50m
scale 1:1000 for A1 plot

ARCHAEOLOGICAL SERVICES
DURHAM UNIVERSITY

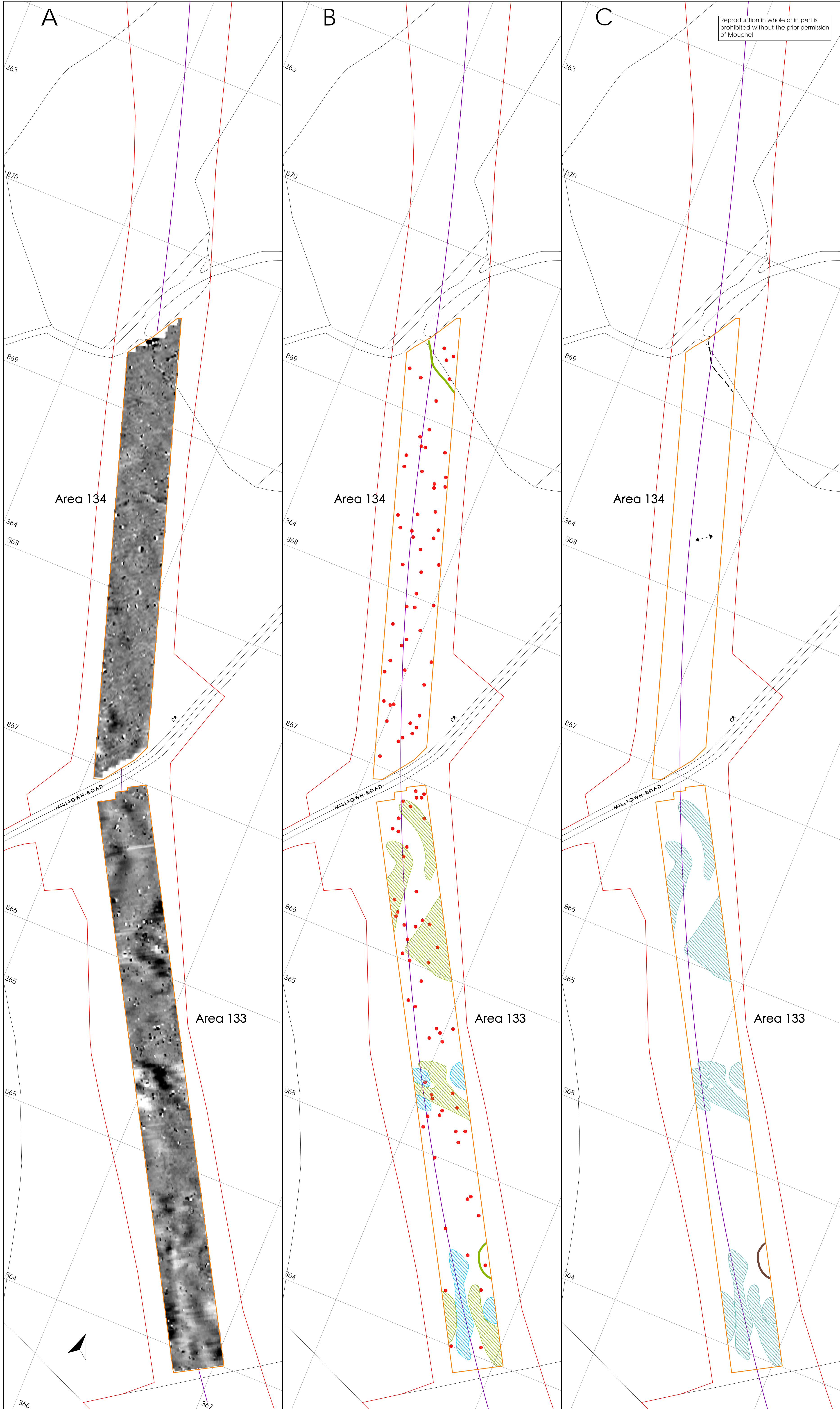
for
Mouchel
on behalf
ROADS Service

A5 Western Transport Corridor
Northern Ireland

geophysical survey - section 2
report 2746

Figure 31: Areas 129, 148 and 151
geophysical survey and interpretations

Reproduction in whole or in part is prohibited without the prior permission of Mouchel



A - geophysical survey

- magnetic survey
- road centreline
- vesting line

B - geophysical interpretation

- dipolar magnetic anomaly
- positive magnetic anomaly
- negative magnetic anomaly

C - archaeological interpretation

- soil-filled feature
- geological feature
- former plough
- former field boundary

0 50m
scale 1:1000 for A1 plot

ARCHAEOLOGICAL SERVICES
DURHAM UNIVERSITY

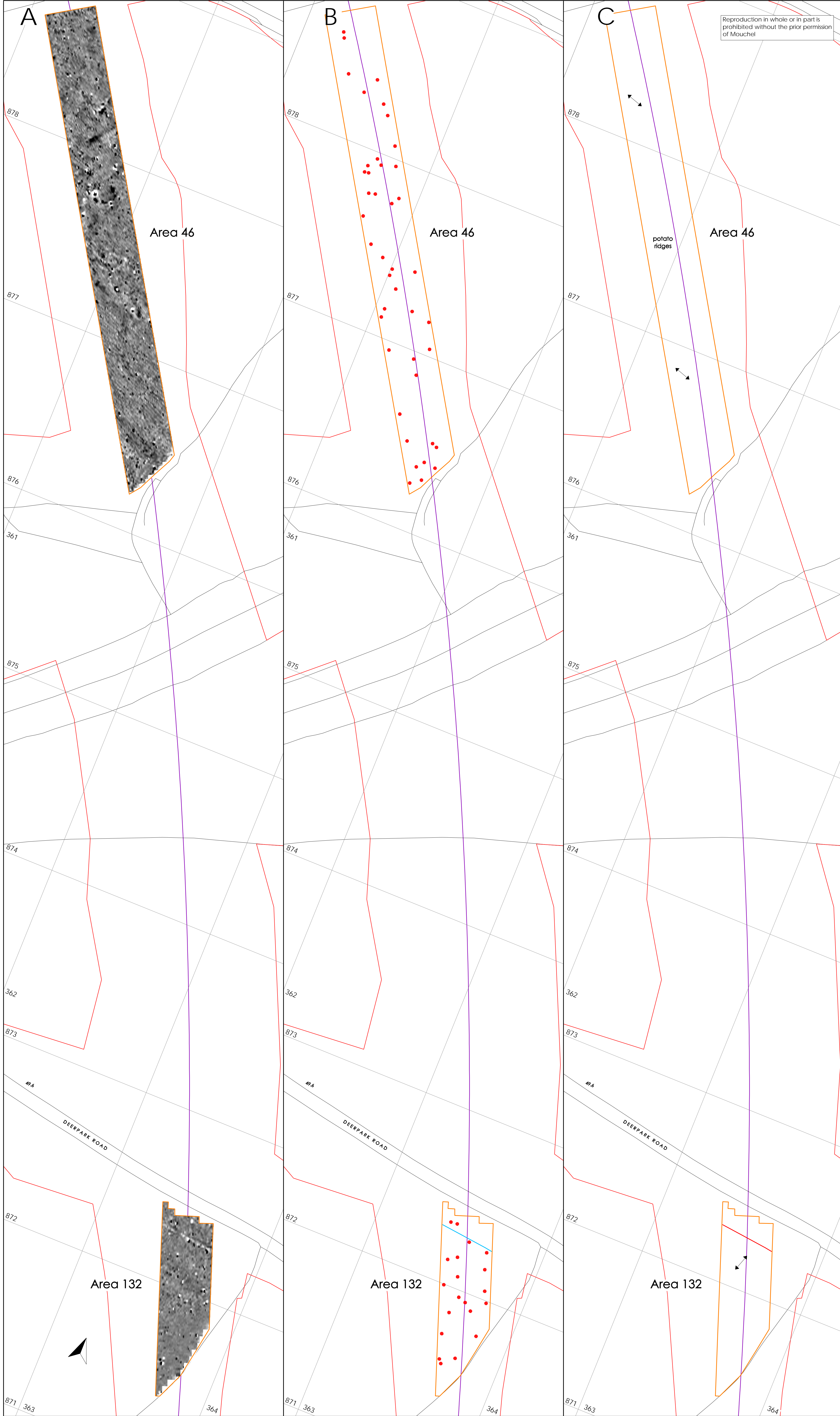
for
Mouchel
on behalf
ROADS Service

A5 Western Transport Corridor
Northern Ireland

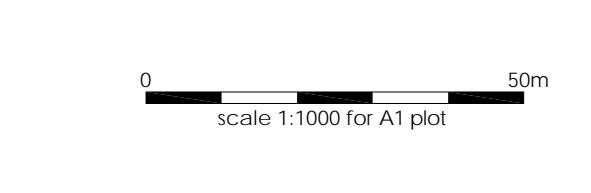
geophysical survey - section 2
report 2746

Figure 32: Areas 133 and 134
geophysical survey and interpretations

Reproduction in whole or in part is prohibited without the prior permission of Mouchel



- A - geophysical survey
 - magnetic survey
 - road centreline
 - vesting line
- B - geophysical interpretation
 - dipolar magnetic anomaly
 - negative magnetic anomaly
- C - archaeological interpretation
 - service pipe
 - former plough



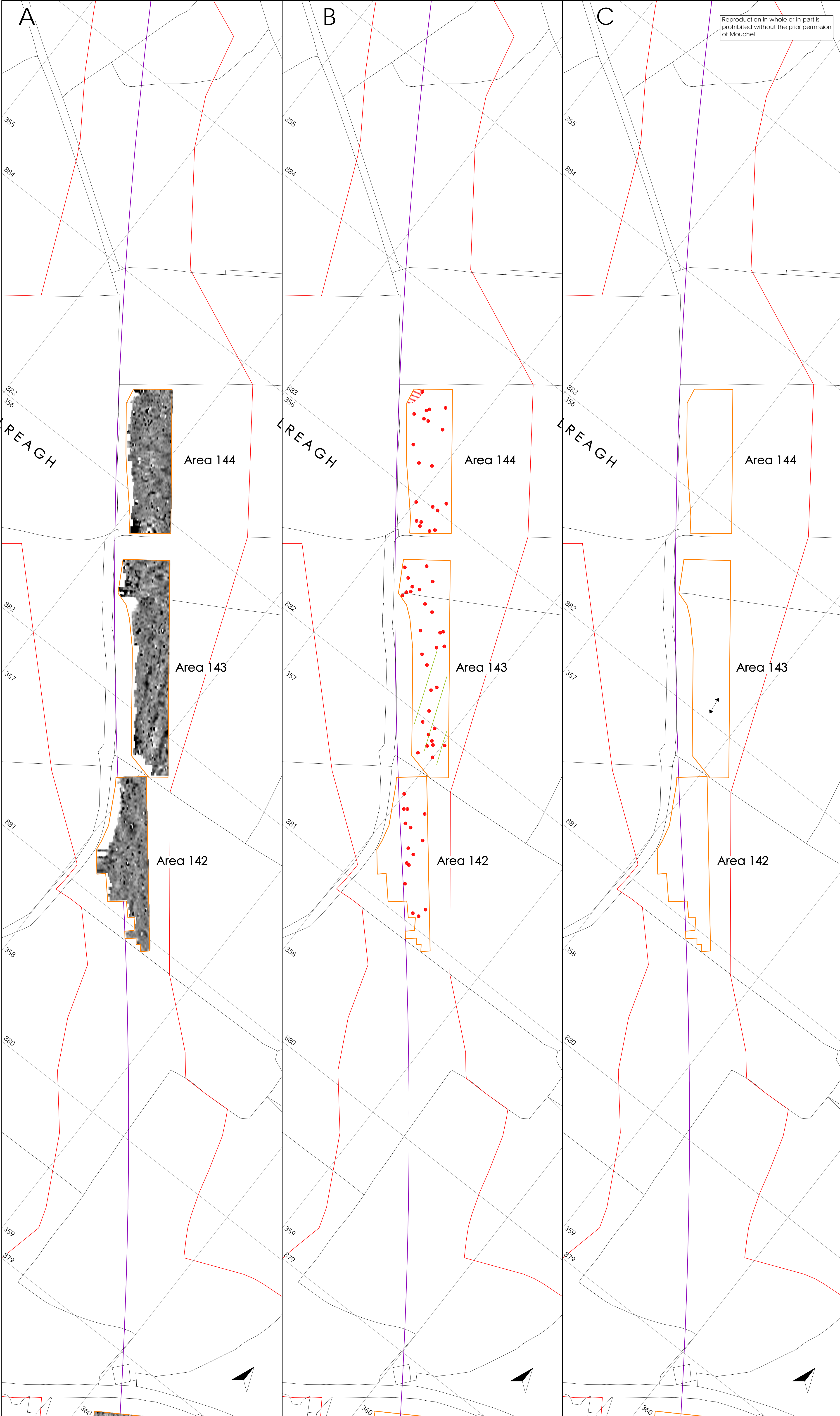
ARCHAEOLOGICAL SERVICES
DURHAM UNIVERSITY

for
Mouchel
on behalf
ROADS Service

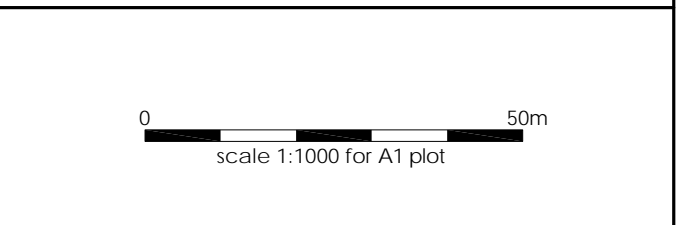
A5 Western Transport Corridor
Northern Ireland

geophysical survey - section 2
report 2746
Figure 33: Areas 46 and 132 geophysical
survey and interpretations

Reproduction in whole or in part is prohibited without the prior permission of Mouchel



- A - geophysical survey
 - magnetic survey
- B - geophysical interpretation
 - dipolar magnetic anomaly
- C - archaeological interpretation
 - former plough



ARCHAEOLOGICAL SERVICES
DURHAM UNIVERSITY

for
Mouchel
on behalf
ROADS Service

A5 Western Transport Corridor
Northern Ireland

geophysical survey - section 2
report 2746


Figure 34: Areas 142, 143 and 144
geophysical survey and interpretations




A

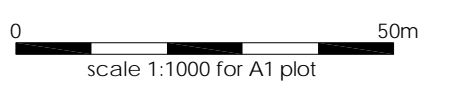
B

C

Reproduction in whole or in part is prohibited without the prior permission of Mouchel



- A - geophysical survey
 -  magnetic survey
 -  road centreline
 -  vesting line
- B - geophysical interpretation
- C - archaeological interpretation



ARCHAEOLOGICAL SERVICES
DURHAM UNIVERSITY

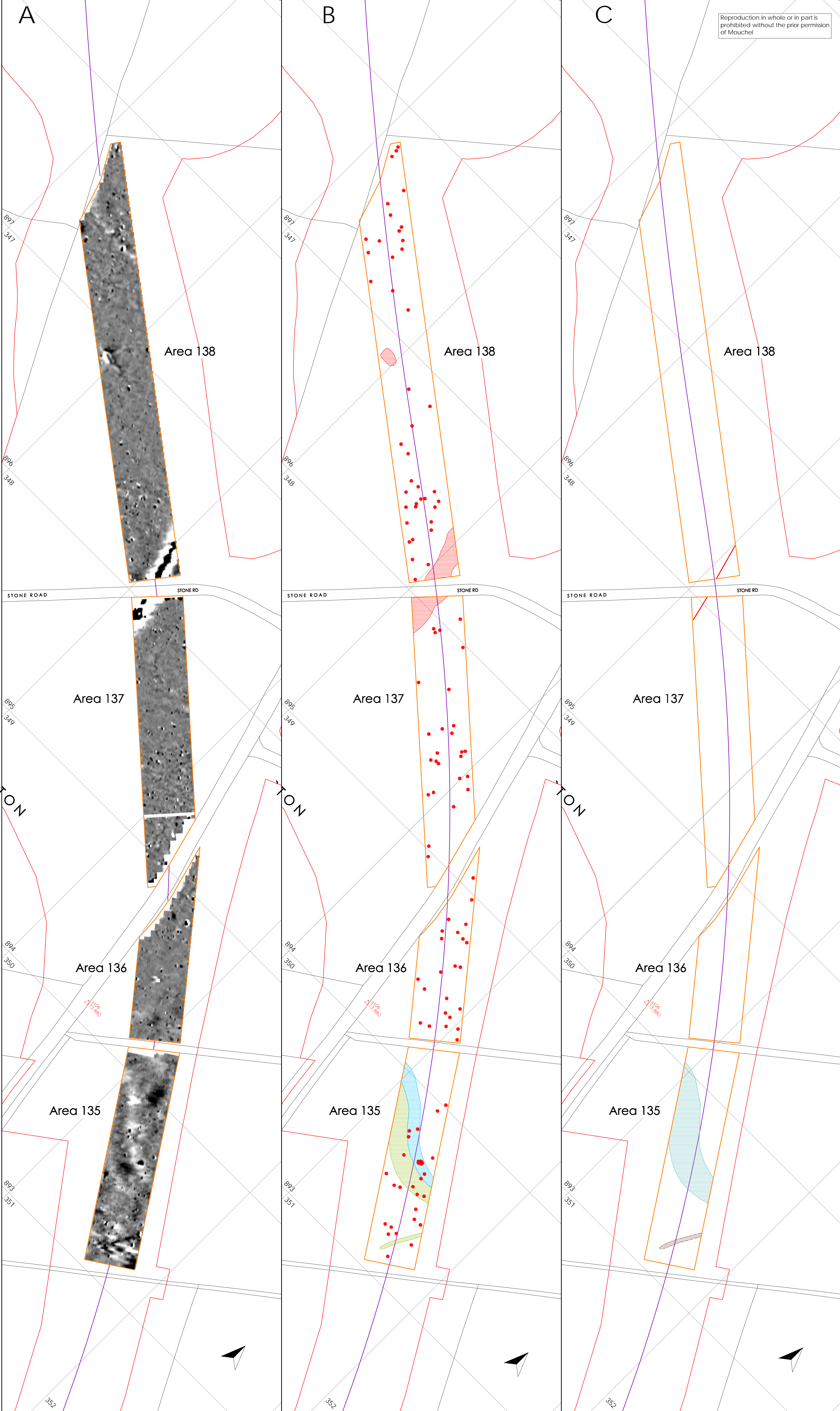
for
Mouchel
on behalf
ROADS Service

A5 Western Transport Corridor
Northern Ireland

geophysical survey - section 2
report 2746

Figure 35: No surveyed areas

Reproduction in whole or in part is prohibited without the prior permission of Mouchel



- A - geophysical survey
 - magnetic survey
 - road centreline
 - vesting line
- B - geophysical interpretation
 - dipolar magnetic anomaly
 - positive magnetic anomaly
 - negative magnetic anomaly
- C - archaeological interpretation
 - soil-filled feature
 - geological feature
 - service pipe

0 50m
scale 1:1000 for A1 plot

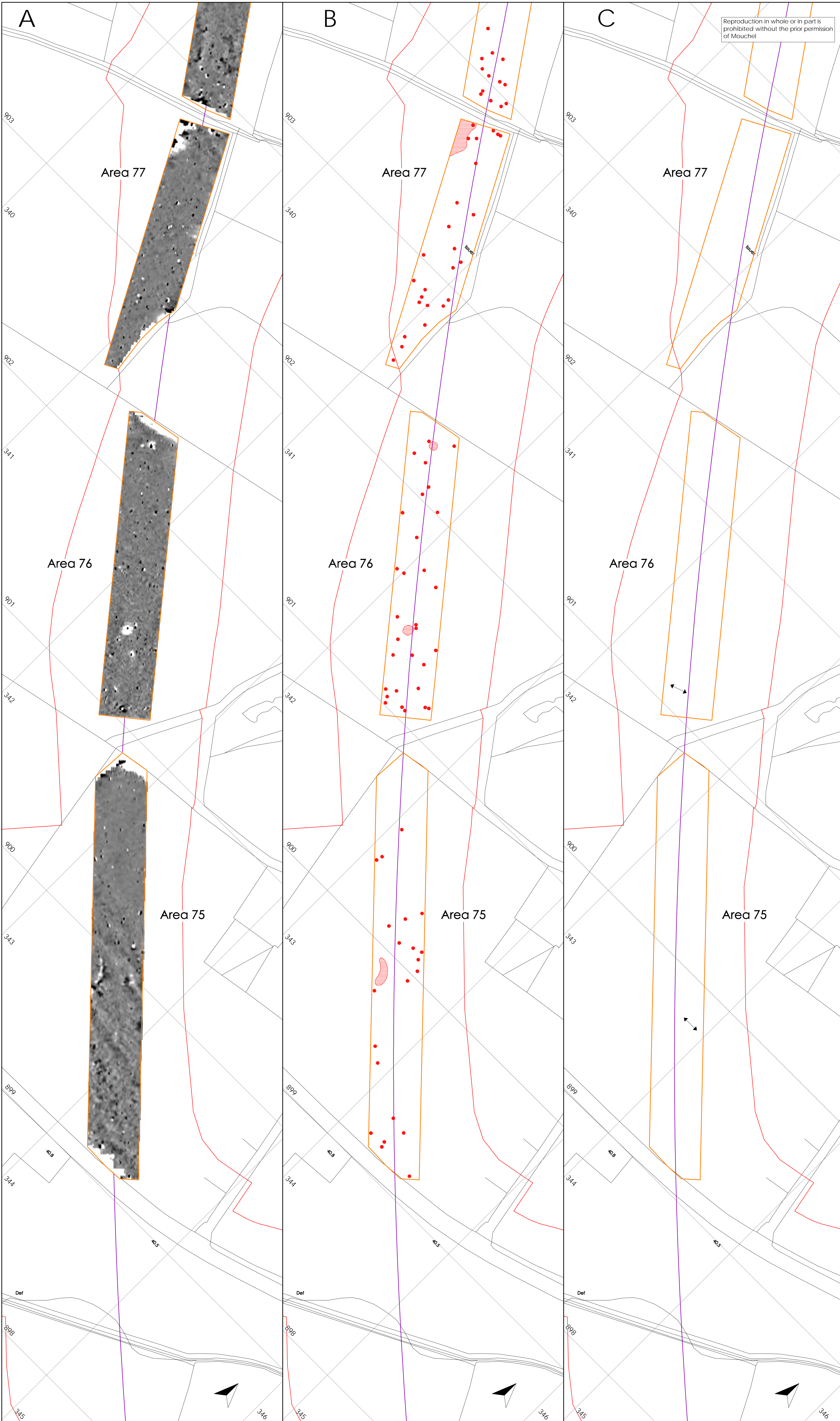
ARCHAEOLOGICAL SERVICES
DURHAM UNIVERSITY

for
Mouchel
on behalf
ROADS Service

A5 Western Transport Corridor
Northern Ireland


geophysical survey - section 2
report 2746

Figure 36: Areas 135, 136, 137 and 138
geophysical survey and interpretations



Reproduction in whole or in part is prohibited without the prior permission of Mouchel

- A - geophysical survey
 - magnetic survey
 - road centreline
 - vesting line
- B - geophysical interpretation
 - dipolar magnetic anomaly
 - positive magnetic anomaly
- C - archaeological interpretation
 - former plough



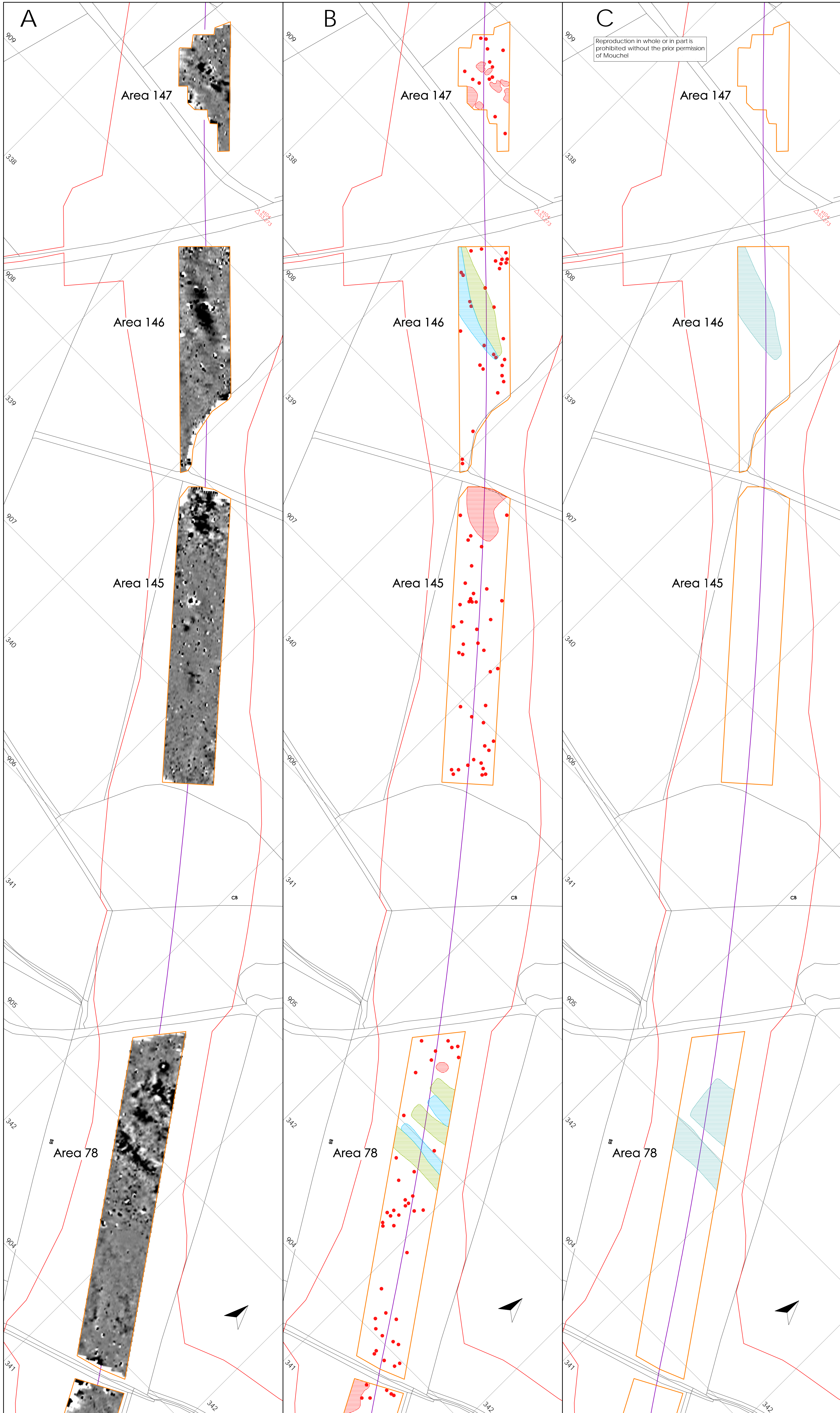
ARCHAEOLOGICAL SERVICES
DURHAM UNIVERSITY

for
Mouchel
on behalf
ROADS Service

A5 Western Transport Corridor
Northern Ireland

geophysical survey - section 2
report 2746

Figure 37: Areas 75, 76 and 77
geophysical survey and interpretations



Reproduction in whole or in part is prohibited without the prior permission of Mouchel

- A - geophysical survey
- magnetic survey
 - 5 nT
 - road centreline
 - vesting line
- B - geophysical interpretation
- dipolar magnetic anomaly
 - positive magnetic anomaly
 - negative magnetic anomaly
- C - archaeological interpretation
- soil-filled feature
 - geological feature

0 50m
Scale 1:1000 for A1 plot

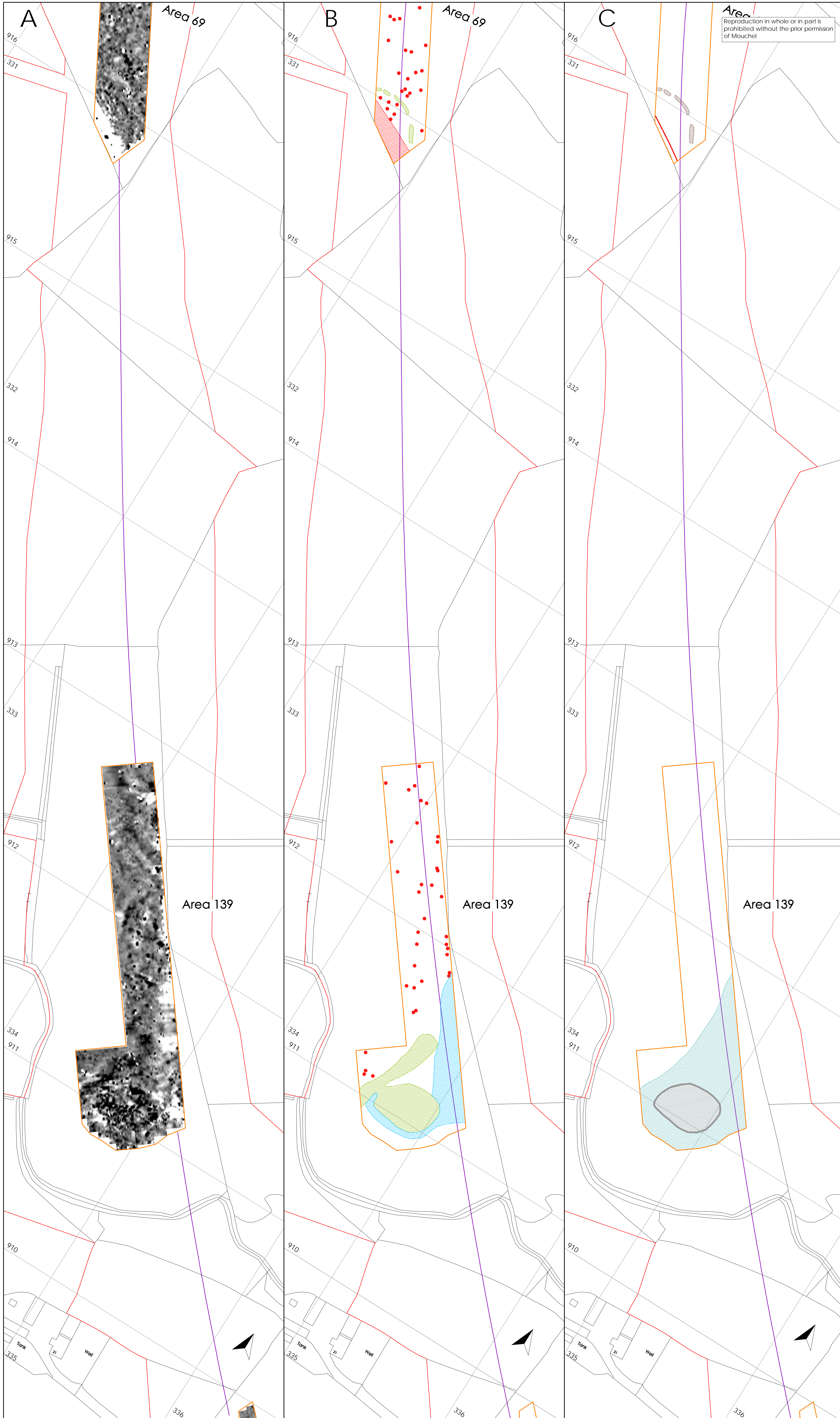
ARCHAEOLOGICAL SERVICES
DURHAM UNIVERSITY

for
Mouchel
on behalf
ROADS Service

A5 Western Transport Corridor
Northern Ireland

geophysical survey - section 2
report 2746

Figure 38: Areas 78, 145, 146 and 147
geophysical survey and interpretations



Area 69
 Reproduction in whole or in part is prohibited without the prior permission of Mouchel

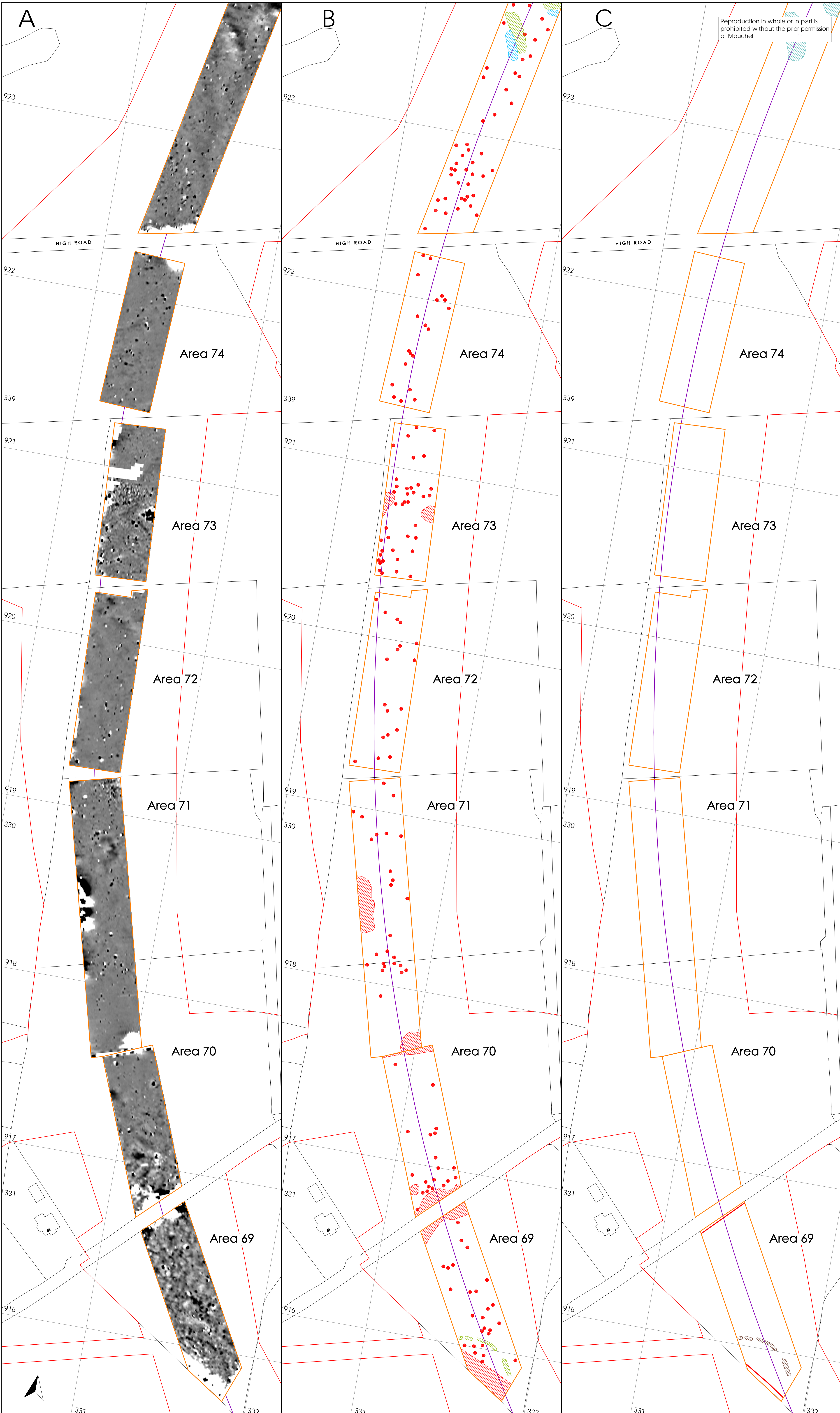
- A - geophysical survey
- magnetic survey
 - road centreline
 - vesting line
- 5 m
- B - geophysical interpretation
- dipolar magnetic anomaly
 - positive magnetic anomaly
 - negative magnetic anomaly
- C - archaeological interpretation
- geological feature
 - stone feature

0 50m
 scale 1:1000 for A1 plot

ARCHAEOLOGICAL SERVICES
 DURHAM UNIVERSITY

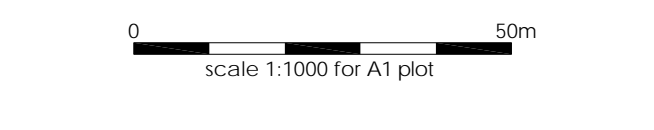
for
 Mouchel
 on behalf
 ROADS Service

A5 Western Transport Corridor
 Northern Ireland
 geophysical survey - section 2
 report 2746
 Figure 39: Area 139 geophysical survey
 and interpretations



Reproduction in whole or in part is prohibited without the prior permission of Mouchel

- A - geophysical survey
- magnetic survey
 - road centreline
 - vesting line
- B - geophysical interpretation
- dipolar magnetic anomaly
 - positive magnetic anomaly
 - negative magnetic anomaly
- C - archaeological interpretation
- soil-filled feature
 - service pipe



ARCHAEOLOGICAL SERVICES
DURHAM UNIVERSITY

for
Mouchel
on behalf
ROADS Service

A5 Western Transport Corridor
Northern Ireland

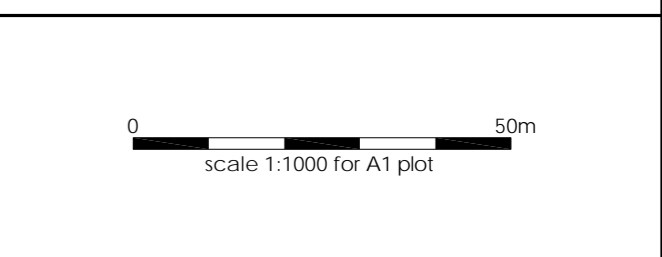
geophysical survey - section 2
report 2746

Figure 40: Areas 69, 70, 71, 72, 73 and 74
geophysical survey and interpretations



Reproduction in whole or in part is prohibited without the prior permission of Mouchel

- A - geophysical survey
- magnetic survey
 - nT
 - road centreline
 - vesting line
- B - geophysical interpretation
- dipolar magnetic anomaly
 - positive magnetic anomaly
 - negative magnetic anomaly
- C - archaeological interpretation
- geological feature
 - soil-filled feature
 - former plough



ARCHAEOLOGICAL SERVICES
DURHAM UNIVERSITY

for
Mouchel
on behalf
ROADS Service

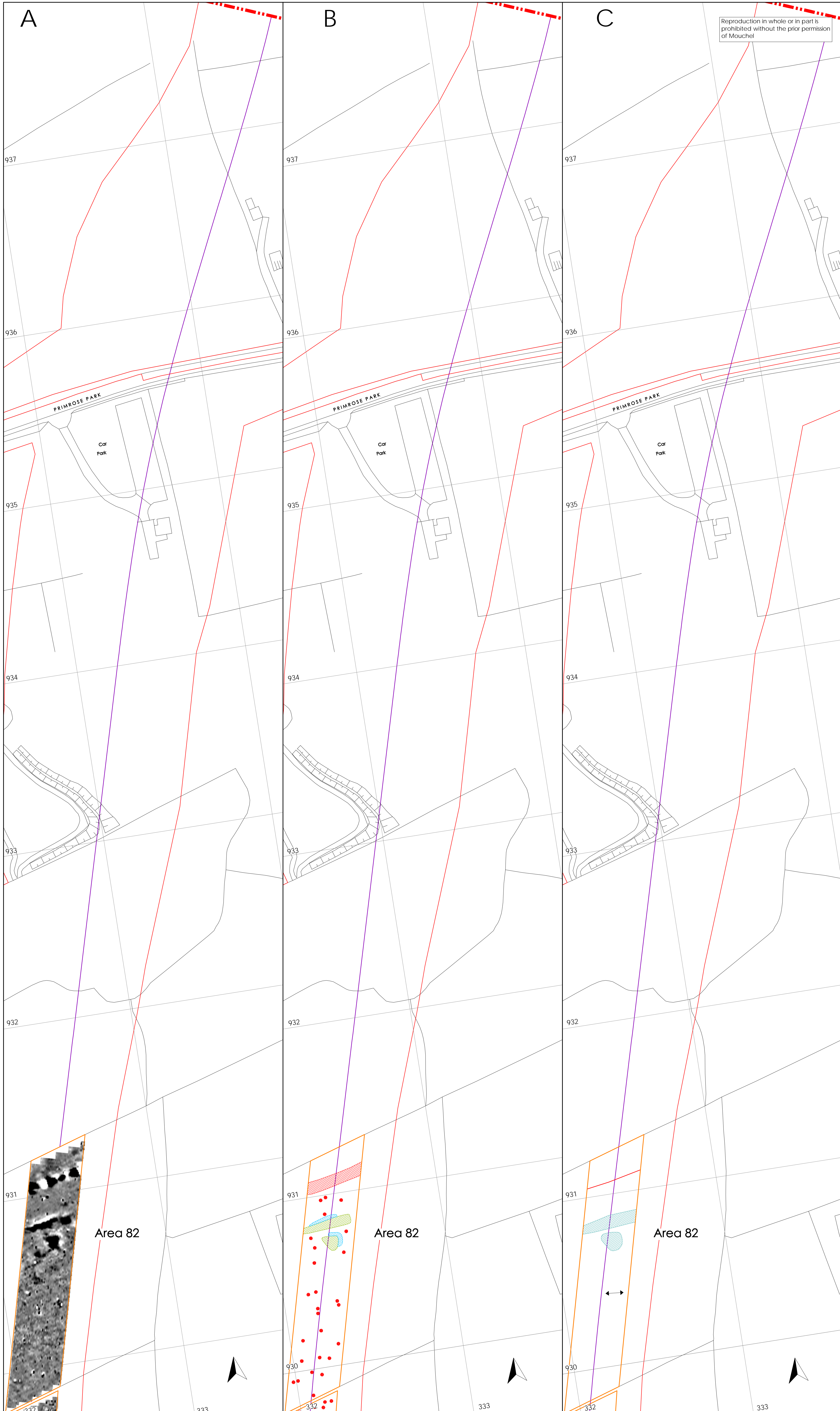
A5 Western Transport Corridor
Northern Ireland
geophysical survey - section 2
report 2746
Figure 41: Areas 79, 80 and 81
geophysical survey and interpretations

A

B

C

Reproduction in whole or in part is prohibited without the prior permission of Mouchel



A - geophysical survey

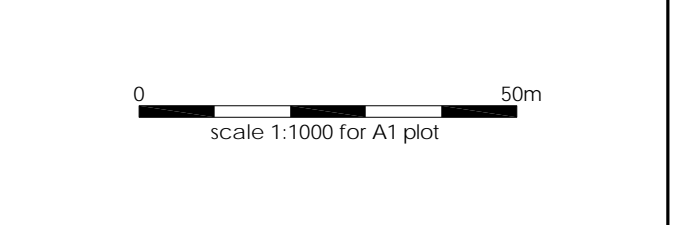
- magnetic survey
- road centreline
- vesting line

B - geophysical interpretation

- dipolar magnetic anomaly
- positive magnetic anomaly
- negative magnetic anomaly

C - archaeological interpretation

- geological feature
- service pipe
- former plough



ARCHAEOLOGICAL SERVICES
DURHAM UNIVERSITY

for
Mouchel
on behalf
ROADS Service

A5 Western Transport Corridor
Northern Ireland
geophysical survey - section 2
report 2746
Figure 42: Area 82 geophysical survey
and interpretations