

K	295	1,088	1,067	-1.9	156.9	448	427	-4.7	2.4	2.5	NE
K	296	1,186	1,172	-1.2	58.3	515	509	-1.2	2.3	2.3	NE
K	297	483	454	-6.0	176.2	180	186	3.3	2.7	2.4	NE
K	298	4,609	4,216	-8.5	160.4	1,928	1,920	-0.4	2.4	2.2	NE
K	299	4,698	4,332	-7.8	147.8	1,826	1,717	-6.0	2.6	2.5	NE
K	300	6,937	6,867	-1.0	225.4	3,060	2,976	-2.7	2.3	2.3	NE
K	301	5,544	5,603	1.1	180.4	2,564	2,542	-0.9	2.2	2.2	NE
K	302	6,616	6,514	-1.5	220.9	2,583	2,604	0.8	2.6	2.5	NE
K	303	7,715	6,947	-10.0	208.3	2,671	2,621	-1.9	2.9	2.7	NE
K	304	508	631	24.2	307.4	216	272	25.9	2.4	2.3	NE
K	305	10,220	9,557	-6.5	264.2	4,009	4,006	-0.1	2.5	2.4	NE
K	306	6,526	6,518	-0.1	247.1	2,625	2,832	7.9	2.5	2.3	NE
K	307	2,943	2,929	-0.5	158.6	1,388	1,439	3.7	2.1	2.0	NE
K	308	4,410	4,403	-0.2	195.2	1,716	1,742	1.5	2.6	2.5	NE
K	309	3,286	3,278	-0.2	158.9	1,418	1,463	3.2	2.3	2.2	NE
K	310	5,774	5,636	-2.4	266.4	2,286	2,249	-1.6	2.5	2.5	NE
K	311	8,316	7,940	-4.5	185.1	3,182	3,155	-0.8	2.6	2.5	NE
K	312	3,982	3,857	-3.1	102.3	1,652	1,665	0.8	2.4	2.3	NE
K	313	5,681	5,396	-5.0	178.2	2,376	2,360	-0.7	2.4	2.3	NE
K	314	10,137	9,575	-5.5	280.5	4,120	4,099	-0.5	2.5	2.3	NE
K	315	9,986	9,379	-6.1	293.3	4,026	4,012	-0.3	2.5	2.3	NE
K	316	6,023	5,530	-8.2	180.9	2,271	2,252	-0.8	2.7	2.5	NE
K	317	6,196	5,581	-9.9	217.0	2,340	2,376	1.5	2.6	2.3	NE
K	318	3,591	3,456	-3.8	117.9	1,519	1,515	-0.3	2.4	2.3	NE
K	319	5,023	4,810	-4.2	188.8	1,870	1,883	0.7	2.7	2.6	NE
K	320	7,056	6,449	-8.6	171.0	2,663	2,653	-0.4	2.6	2.4	NE
K	321	4,081	3,906	-4.3	136.4	1,614	1,558	-3.5	2.5	2.5	NE
K	322	225	179	-20.4	138.4	73	75	2.7	3.1	2.4	NE
K	323	3,860	3,596	-6.8	150.2	1,560	1,572	0.8	2.5	2.3	NE
K	324	14	15	7.1	168.3	7	9	28.6	2.0	1.7	NE
K	325	6,011	5,747	-4.4	207.8	2,445	2,404	-1.7	2.5	2.4	NE
K	326	7,195	6,733	-6.4	199.9	2,666	2,615	-1.9	2.7	2.6	NE
K	327	284	307	8.1	340.8	104	86	-17.3	2.7	3.6	NE
K	329	4,385	4,216	-3.9	233.0	1,819	1,876	3.1	2.4	2.2	NE

K	330	8,122	7,408	-8.8	184.1	2,890	2,896	0.2	2.8	2.6	NE
K	331	9,370	9,099	-2.9	294.3	3,718	3,729	0.3	2.5	2.4	NE
K	332	2,824	2,594	-8.1	207.1	1,018	1,032	1.4	2.8	2.5	NE
K	333	3,842	4,025	4.8	257.2	1,530	1,620	5.9	2.5	2.5	NE
K	334	4,812	4,456	-7.4	291.1	2,076	2,104	1.3	2.3	2.1	NE
K	335	3,481	3,400	-2.3	226.6	1,411	1,554	10.1	2.5	2.2	NE
K	336	6,751	6,148	-8.9	279.5	3,028	2,870	-5.2	2.2	2.1	NE
K	337	9,671	9,025	-6.7	504.3	4,265	4,424	3.7	2.3	2.0	NE
K	338	5,655	5,461	-3.4	344.5	2,391	2,401	0.4	2.4	2.3	NE
K	339	3,044	2,862	-6.0	281.7	1,310	1,319	0.7	2.3	2.2	NE
K	340	2,820	2,518	-10.7	187.1	994	1,022	2.8	2.8	2.5	NE
K	341	5,775	5,567	-3.6	333.8	2,591	2,601	0.4	2.2	2.1	NE
K	342	3,134	3,369	7.5	245.1	1,115	1,450	30.0	2.8	2.3	NE
K	367 \$	0	3	100.0	1.2	0	1	100.0	0.0	3.0	NE
L	328	2,671	5,371	101.1	662.2	1	0	-100.0	2671.0	0.0	NE
L	343	171	168	-1.8	1,336.3	54	58	7.4	3.2	2.9	NE
L	344	8,641	7,792	-9.8	852.0	2,802	2,822	0.7	3.1	2.8	NE
L	345	5,852	7,947	35.8	355.6	3,150	4,381	39.1	1.9	1.8	NE
L	346	1,456	1,397	-4.1	453.7	911	949	4.2	1.6	1.5	NE
L	347	11,864	10,557	-11.0	530.8	4,043	4,028	-0.4	2.9	2.6	NE
L	348	15,947	14,902	-6.6	967.7	5,853	6,052	3.4	2.7	2.5	NE
L	349	7,583	7,002	-7.7	483.3	2,682	2,676	-0.2	2.8	2.6	NE
L	351	2,650	3,808	43.7	243.6	1,256	2,279	81.4	2.1	1.7	NE
L	352	4,896	4,580	-6.5	461.8	1,683	1,714	1.8	2.9	2.7	NE
L	353	11,617	10,742	-7.5	757.1	3,825	4,004	4.7	3.0	2.7	NE
L	354	5	31	520.0	1,889.9	2	4	100.0	2.5	7.8	NE
L	355	8,243	6,953	-15.6	576.0	3,368	3,006	-10.7	2.4	2.3	NE
L	356	7,691	8,376	8.9	850.0	2,540	3,573	40.7	3.0	2.3	NE
L	357	8,763	8,670	-1.1	530.3	3,742	3,869	3.4	2.3	2.2	NE
L	358	7,172	6,113	-14.8	434.7	2,368	2,344	-1.0	3.0	2.6	NE
L	359	4,298	5,454	26.9	558.5	1,442	2,235	55.0	3.0	2.4	NE
L	360	2,787	3,061	9.8	575.3	829	991	19.5	3.4	3.1	NE
L	361	4,764	4,046	-15.1	300.0	1,569	1,650	5.2	3.0	2.5	NE
L	362	19,565	17,971	-8.1	904.6	6,118	6,484	6.0	3.2	2.8	NE

L	363	17,998	15,723	-12.6	1,336.8	5,096	5,157	1.2	3.5	3.0	NE
L	364	1,261	547	-56.6	1,072.7	3	2	-33.3	420.3	273.5	NE
L	365	7,476	9,336	24.9	888.3	2,644	3,684	39.3	2.8	2.5	NE
Subtotal:		795,587	760,451	-4.4	42,959.3	304,691	304,459	-0.1	2.6	2.5	
A	1	656	2,073	216.0	175.2	425	1,665	291.8	1.5	1.2	SE
A	2	1,150	1,403	22.0	100.6	522	437	-16.3	2.2	3.2	SE
A	4 (35%)	1,587	1,122	-29.3	45.2	1,178	954	-19.0	1.3	1.2	SE
A	5	461	1,055	128.9	106.5	432	806	86.6	1.1	1.3	SE
A	6	279	349	25.1	42.3	199	228	14.6	1.4	1.5	SE
A	7 (50%)	1,224	1,535	25.4	31.0	955	1,167	22.2	1.3	1.3	SE
A	8 (50%)	4,055	3,819	-5.8	49.6	3,084	3,205	3.9	1.3	1.2	SE
A	9	4,230	4,234	0.1	64.7	3,078	3,529	14.7	1.4	1.2	SE
A	10	5,213	5,715	9.6	174.2	3,183	3,786	18.9	1.6	1.5	SE
A	11	5,993	5,594	-6.7	91.9	4,275	4,113	-3.8	1.4	1.4	SE
A	12 (45%)	3,744	3,803	1.6	71.4	2,442	2,605	6.7	1.5	1.5	SE
A	366	0	400	100.0	250.8	N/A	355	N/A	N/A	N/A	SE
A	366.99*	0	31	100.0	N/A	N/A	N/A	N/A	N/A	N/A	SE
B	14 (30%)	1,041	1,129	8.5	23.8	672	644	-4.2	1.5	1.8	SE
B	15	2,512	2,537	1.0	58.6	1,300	1,472	13.2	1.9	1.7	SE
B	16	1,837	1,943	5.8	49.4	1,209	1,196	-1.1	1.5	1.6	SE
B	17	2,149	2,493	16.0	50.7	1,236	1,522	23.1	1.7	1.6	SE
B	18	3,625	3,247	-10.4	59.3	1,698	1,704	0.4	2.1	1.9	SE
B	19 (35%)	1,326	847	-36.1	28.5	762	449	-41.1	1.7	1.9	SE
B	21 (80%)	2,251	2,109	-6.3	47.0	1,085	964	-11.2	2.1	2.2	SE
B	22 (90%)	2,036	1,976	-2.9	53.2	1,024	989	-3.4	2.0	2.0	SE
B	23	2,908	2,529	-13.0	52.6	1,330	1,237	-7.0	2.2	2.0	SE
B	24	4,760	4,311	-9.4	132.0	2,119	2,173	2.5	2.2	2.0	SE
B	25	4,960	3,435	-30.7	98.6	2,058	2,033	-1.2	2.4	1.7	SE
B	26	0	0	0.0	113.7	0	0	0.0	0.0	0.0	SE
B	27	8,576	7,365	-14.1	146.5	3,705	3,328	-10.2	2.3	2.2	SE
B	28	9,632	8,968	-6.9	146.0	3,986	4,022	0.9	2.4	2.2	SE
B	29	5,163	4,017	-22.2	89.7	2,250	2,041	-9.3	2.3	2.0	SE

B	30 (40%)	3,236	3,346	3.4	47.0	1,378	1,361	-1.2	2.3	2.5	SE
B	39 (5%)	679	593	-12.7	11.1	271	272	0.4	2.5	2.2	SE
B	40	11,188	9,447	-15.6	160.1	4,427	4,365	-1.4	2.5	2.2	SE
B	41	14,936	13,326	-10.8	191.8	5,787	5,357	-7.4	2.6	2.5	SE
B	42	11,763	11,081	-5.8	198.4	4,191	4,211	0.5	2.8	2.6	SE
B	43	0	46	100.0	466.5	0	24	100.0	0.0	1.9	SE
B	43.99 *	58	0	-100.0	N/A	0	0	0.0	0.0	0.0	SE
B	44	1,253	1,078	-14.0	142.6	479	443	-7.5	2.6	2.4	SE
B	45	3,609	3,255	-9.8	123.3	1,399	1,411	0.9	2.6	2.3	SE
B	48	584	526	-9.9	112.2	220	216	-1.8	2.7	2.4	SE
B	49	2	0	-100.0	1,092.9	1	0	-100.0	2.0	0.0	SE
B	50 (60%)	1,811	1,337	-26.2	666.0	313	278	-11.2	5.8	4.8	SE
B	50.99(60%)*	511	1,372	N/A	N/A	N/A	N/A	N/A	N/A	N/A	SE
E	125 (40%)	1,357	1,445	6.5	82.9	957	1,210	26.4	1.4	1.2	SE
E	126	409	635	55.3	90.7	246	386	56.9	1.7	1.6	SE
E	127	378	399	5.6	83.3	186	207	11.3	2.0	1.9	SE
E	128	71	163	129.6	63.5	61	117	91.8	1.2	1.4	SE
E	129	288	430	49.3	89.5	287	299	4.2	1.0	1.4	SE
E	130	878	1,009	14.9	51.4	383	487	27.2	2.3	2.1	SE
E	131	2,772	2,200	-20.6	79.1	1,000	990	-1.0	2.8	2.2	SE
E	132	4,722	4,166	-11.8	107.0	1,867	1,594	-14.6	2.5	2.6	SE
E	133	2,676	2,264	-15.4	88.7	1,415	1,380	-2.5	1.9	1.6	SE
E	134 (50%)	2,847	2,701	-5.1	52.9	1,614	1,676	3.8	1.8	1.6	SE
E	135 (95%)	3,346	3,540	5.8	95.3	1,500	1,475	-1.7	2.2	2.4	SE
E	136 (10%)	653	588	-10.0	10.0	317	349	10.1	2.1	1.7	SE
E	137(50%)	3,610	3,287	-8.9	75.0	1,477	1,381	-6.5	2.4	2.4	SE
E	138 (90%)	3,355	2,647	-21.1	78.3	1,462	1,299	-11.1	2.3	2.0	SE
E	139	5,404	4,785	-11.5	140.1	1,964	1,819	-7.4	2.8	2.6	SE
E	140	4,622	3,594	-22.2	105.5	2,407	2,018	-16.2	1.9	1.8	SE
E	141	3,536	2,768	-21.7	141.3	1,447	1,204	-16.8	2.4	2.3	SE
E	142	2,232	2,190	-1.9	196.2	1,236	1,111	-10.1	1.8	2.0	SE
E	144	3,362	3,331	-0.9	154.2	1,434	1,365	-4.8	2.3	2.4	SE
E	145	2,764	2,006	-27.4	80.1	903	743	-17.7	3.1	2.7	SE
E	146	3,086	3,322	7.6	112.7	1,170	1,021	-12.7	2.6	3.3	SE

E	147	3,540	2,437	-31.2	85.5	1,825	1,710	-6.3	1.9	1.4	SE
E	148	1,738	1,278	-26.5	47.2	821	740	-9.9	2.1	1.7	SE
E	149	6,853	5,834	-14.9	110.0	2,717	2,696	-0.8	2.5	2.2	SE
E	151 (75%)	8,059	6,911	-14.2	140.3	2,997	2,947	-1.7	2.7	2.3	SE
E	152	11,241	8,134	-27.6	161.9	3,923	3,484	-11.2	2.9	2.3	SE
E	153	5,308	3,621	-31.8	113.7	2,718	1,950	-28.3	2.0	1.9	SE
E	154	2,150	1,819	-15.4	76.8	221	290	31.2	9.7	6.3	SE
E	155	4,565	3,413	-25.2	104.0	1,571	1,140	-27.4	2.9	3.0	SE
E	156	2,857	2,386	-16.5	106.0	1,060	756	-28.7	2.7	3.2	SE
E	157	2,628	2,764	5.2	122.3	1,254	1,001	-20.2	2.1	2.8	SE
E	162	3,537	2,858	-19.2	86.2	1,188	949	-20.1	3.0	3.0	SE
E	163	4,229	4,147	-1.9	139.6	1,578	1,281	-18.8	2.7	3.2	SE
E	164 (95%)	5,834	5,310	-9.0	112.5	2,032	1,663	-18.2	2.9	3.2	SE
E	165	5,095	3,870	-24.0	99.1	1,926	1,674	-13.1	2.6	2.3	SE
E	166	1,788	1,475	-17.5	63.3	852	715	-16.1	2.1	2.1	SE
E	167	10,391	8,509	-18.1	151.2	4,280	3,726	-12.9	2.4	2.3	SE
E	168	5,903	5,370	-9.0	142.8	2,598	2,238	-13.9	2.3	2.4	SE
E	169 (40%)	5,842	4,911	-15.9	106.6	2,434	2,132	-12.4	2.4	2.3	SE
F	170 (45%)	2,039	1,767	-13.3	176.6	680	662	-2.6	3.0	2.7	SE
F	171 (20%)	1,215	1,055	-13.2	56.6	389	380	-2.3	3.1	2.8	SE
F	172 (30%)	3,395	2,993	-11.8	41.5	1,174	1,130	-3.7	2.9	2.6	SE
F	175 (55%)	5,415	4,955	-8.5	97.2	1,860	1,686	-9.4	2.9	2.9	SE
F	176	10,791	11,464	6.2	243.6	4,104	3,814	-7.1	2.6	3.0	SE
F	195 (40%)	3,360	3,483	3.7	77.5	1,273	1,188	-6.7	2.6	2.9	SE
F	202 (20%)	1,472	1,220	-17.1	37.8	672	546	-18.8	2.2	2.2	SE
F	205 (15%)	492	519	5.5	53.1	210	235	11.9	2.3	2.2	SE
G	143	1,488	1,470	-1.2	136.9	704	703	-0.1	2.1	2.1	SE
G	158	6,786	6,059	-10.7	147.0	2,664	2,568	-3.6	2.5	2.4	SE
G	159	1,926	1,765	-8.4	171.5	860	824	-4.2	2.2	2.1	SE
G	160	8,420	7,973	-5.3	176.4	3,234	3,156	-2.4	2.6	2.5	SE
G	161	6,546	6,034	-7.8	172.0	2,858	2,416	-15.5	2.3	2.5	SE
G	177 (80%)	7,298	6,878	-5.8	141.1	2,997	2,729	-8.9	2.4	2.5	SE
G	178 (25%)	1,720	1,563	-9.1	41.9	752	703	-6.5	2.3	2.2	SE
I	206 (70%)	1,289	1,124	-12.8	222.5	774	770	-0.5	1.7	1.5	SE

I	207 (10%)	664	679	2.3	35.2	309	270	-12.6	2.1	2.5	SE
I	208 (40%)	838	605	-27.8	88.7	506	499	-1.4	1.7	1.2	SE
I	223 (55%)	37	206	456.8	754.8	14	79	464.3	2.6	2.6	SE
I	228 (10%)	157	145	-7.6	17.4	81	20	-75.3	1.9	7.3	SE
I	229 (90%)	222	288	29.7	266.7	79	647	719.0	2.8	0.4	SE
I	230	384	434	13.0	308.4	223	244	9.4	1.7	1.8	SE
I	231	1,347	1,293	-4.0	210.0	566	556	-1.8	2.4	2.3	SE
I	232	690	870	26.1	193.7	316	343	8.5	2.2	2.5	SE
I	233	3,644	3,243	-11.0	147.5	1,512	1,443	-4.6	2.4	2.2	SE
I	234	631	574	-9.0	200.2	221	221	0.0	2.9	2.6	SE
I	235	1,367	1,182	-13.5	196.4	603	498	-17.4	2.3	2.4	SE
I	236	3,016	2,636	-12.6	241.7	1,390	1,362	-2.0	2.2	1.9	SE
I	237 (60%)	3,310	3,209	-3.1	160.4	1,474	1,466	-0.5	2.2	2.2	SE
I	238 (75%)	3,706	3,487	-5.9	146.2	1,876	1,847	-1.5	2.0	1.9	SE
I	239	1,913	1,702	-11.0	121.1	1,369	1,345	-1.8	1.4	1.3	SE
I	240 (70%)	2,852	2,935	2.9	107.1	1,577	1,623	2.9	1.8	1.8	SE
I	241 (25%)	366	374	2.2	25.3	211	182	-13.7	1.7	2.1	SE
I	255 (5%)	153	145	-5.2	9.6	61	66	8.2	2.5	2.2	SE
I	256 (80%)	2,457	2,377	-3.3	171.8	954	1,008	5.7	2.6	2.4	SE
I	257	3,691	3,448	-6.6	183.4	1,921	1,909	-0.6	1.9	1.8	SE
J	258 (45%)	948	827	-12.8	64.9	342	350	2.3	2.8	2.4	SE
J	259 (35%)	2,052	1,929	-6.0	47.3	778	750	-3.6	2.6	2.6	SE
Subtotal:		373,021	338,873	-9.2	15,202.6	163,589	158,023	-3.4	2.3	2.1	
A	3	2,160	2,427	12.4	139.1	1,388	1,638	18.0	1.6	1.5	SW
A	4 (65%)	2,946	2,084	-29.3	84.0	2,187	1,772	-19.0	1.3	1.2	SW
A	7 (50%)	1,224	1,534	25.3	31.0	955	1,167	22.2	1.3	1.3	SW
A	8 (50%)	4,055	3,818	-5.8	49.5	3,083	3,205	4.0	1.3	1.2	SW
A	12 (55%)	4,575	4,649	1.6	87.2	2,984	3,184	6.7	1.5	1.5	SW
B	13	5,152	4,520	-12.3	177.7	2,701	2,363	-12.5	1.9	1.9	SW
B	14 (70%)	2,428	2,634	8.5	55.5	1,569	1,504	-4.1	1.5	1.8	SW
B	19 (65%)	2,462	1,572	-36.1	53.0	1,415	835	-41.0	1.7	1.9	SW
B	20	2,681	2,516	-6.2	71.9	1,265	1,105	-12.6	2.1	2.3	SW

B	21 (20%)	563	527	-6.4	11.8	271	241	-11.1	2.1	2.2	SW
B	22 (10%)	226	219	-3.1	5.9	114	110	-3.5	2.0	2.0	SW
B	30 (60%)	4,854	5,018	3.4	70.6	2,066	2,042	-1.2	2.3	2.5	SW
B	31	6,422	5,902	-8.1	97.6	3,007	2,712	-9.8	2.1	2.2	SW
B	32	6,926	6,147	-11.2	122.3	2,672	2,403	-10.1	2.6	2.6	SW
B	33	7,271	6,128	-15.7	185.6	2,770	2,521	-9.0	2.6	2.4	SW
B	34	557	466	-16.3	146.5	246	200	-18.7	2.3	2.3	SW
B	35	123	95	-22.8	406.7	67	58	-13.4	1.8	1.6	SW
B	36	7,813	7,429	-4.9	220.4	3,248	3,057	-5.9	2.4	2.4	SW
B	37	11,021	10,373	-5.9	151.7	4,218	4,253	0.8	2.6	2.4	SW
B	38.99	4,640	4,092	-11.8	171.7	1,753	1,707	-2.6	2.6	2.4	SW
B	39 (95%)	12,897	11,260	-12.7	211.0	5,147	5,166	0.4	2.5	2.2	SW
B	46	3,072	2,391	-22.2	923.4	1,014	799	-21.2	3.0	3.0	SW
B	47.98	4,663	4,370	-6.3	205.6	1,473	1,458	-1.0	3.2	3.0	SW
B	50 (40%)	1,208	892	-26.2	444.0	209	186	-11.0	5.8	4.8	SW
B	50.99(40%)	341	915	N/A	N/A	N/A	N/A	N/A	N/A	N/A	SW
B	51	592	1,165	96.8	596.3	397	555	39.8	1.5	2.1	SW
C	52	31	53	71.0	2,140.7	13	24	84.6	2.4	2.2	SW
C	54	935	1,271	35.9	436.6	598	707	18.2	1.6	1.8	SW
C	55	6,274	6,293	0.3	296.5	2,384	2,565	7.6	2.6	2.5	SW
C	56	1,259	1,217	-3.3	207.6	572	553	-3.3	2.2	2.2	SW
C	57	81	3	-96.3	318.5	32	4	-87.5	2.5	0.8	SW
C	58	0	32	100.0	838.9	0	37	100.0	0.0	0.9	SW
C	59	0	0	0.0	96.4	0	0	0.0	0.0	0.0	SW
C	60	6,848	6,554	-4.3	268.6	2,660	2,768	4.1	2.6	2.4	SW
C	61	3,548	3,146	-11.3	132.0	1,220	1,193	-2.2	2.9	2.6	SW
C	62	4,292	4,038	-5.9	124.8	1,608	1,581	-1.7	2.7	2.6	SW
C	63	4,468	4,709	5.4	137.1	1,847	1,775	-3.9	2.4	2.7	SW
C	64	4,861	4,512	-7.2	163.8	1,737	1,680	-3.3	2.8	2.7	SW
C	65	6,716	6,283	-6.4	286.4	2,433	2,295	-5.7	2.8	2.7	SW
C	66	4,253	4,218	-0.8	162.1	1,605	1,574	-1.9	2.6	2.7	SW
C	67	7,118	6,431	-9.7	248.3	2,808	2,743	-2.3	2.5	2.3	SW
C	68	0	0	0.0	225.4	0	0	0.0	0.0	0.0	SW
C	69	2,974	2,520	-15.3	150.2	1,130	1,092	-3.4	2.6	2.3	SW

C	70	5,633	5,374	-4.6	115.9	2,005	1,924	-4.0	2.8	2.8	SW
C	71	10,371	9,952	-4.0	165.6	3,495	3,317	-5.1	3.0	3.0	SW
C	72	6,476	6,112	-5.6	120.8	2,244	2,093	-6.7	2.9	2.9	SW
C	73	4,227	3,722	-11.9	96.6	1,478	1,355	-8.3	2.9	2.7	SW
C	74	5,963	5,445	-8.7	167.0	2,287	2,153	-5.9	2.6	2.5	SW
C	75	0	0	0.0	123.1	0	0	0.0	0.0	0.0	SW
D	76	1,774	416	-76.6	248.3	2	0	-100.0	887.0	0.0	SW
D	77	1,898	2,253	18.7	80.3	1,023	931	-9.0	1.9	2.4	SW
D	78	5,319	4,776	-10.2	107.2	2,870	2,448	-14.7	1.9	2.0	SW
D	79	5,147	4,729	-8.1	93.2	2,398	2,427	1.2	2.1	1.9	SW
D	80	5,508	5,031	-8.7	105.8	2,118	1,934	-8.7	2.6	2.6	SW
D	81	10,325	9,314	-9.8	152.0	3,459	3,334	-3.6	3.0	2.8	SW
D	82	9,140	8,020	-12.3	206.1	3,067	2,962	-3.4	3.0	2.7	SW
D	83	11,136	10,336	-7.2	232.8	4,303	4,433	3.0	2.6	2.3	SW
D	84	5,624	5,286	-6.0	122.8	2,165	2,080	-3.9	2.6	2.5	SW
D	85	8,170	7,761	-5.0	154.2	3,632	3,332	-8.3	2.2	2.3	SW
D	86	6,559	6,685	1.9	154.9	3,476	3,186	-8.3	1.9	2.1	SW
D	87	7,210	7,249	0.5	133.2	4,087	4,273	4.6	1.8	1.7	SW
D	88	8,440	9,190	8.9	140.6	2,296	2,600	13.2	3.7	3.5	SW
D	89	2,246	2,786	24.0	216.0	366	702	91.8	6.1	4.0	SW
D	90	3,805	4,473	17.6	110.2	1,396	1,774	27.1	2.7	2.5	SW
D	91	2,722	2,968	9.0	103.5	1,769	1,935	9.4	1.5	1.5	SW
D	92	3,440	3,197	-7.1	127.3	1,640	1,458	-11.1	2.1	2.2	SW
D	93	5,286	4,922	-6.9	99.6	2,453	2,436	-0.7	2.2	2.0	SW
D	94	4,235	4,226	-0.2	92.2	1,754	1,929	10.0	2.4	2.2	SW
D	95	4,214	3,877	-8.0	80.1	1,826	1,743	-4.5	2.3	2.2	SW
D	96	5,230	4,915	-6.0	101.3	2,198	2,111	-4.0	2.4	2.3	SW
D	97	42	89	111.9	527.1	19	46	142.1	2.2	1.9	SW
D	98	7,677	7,271	-5.3	223.4	3,241	3,269	0.9	2.4	2.2	SW
D	99	380	366	-3.7	50.9	134	139	3.7	2.8	2.6	SW
D	100	4,455	3,882	-12.9	136.6	1,747	1,686	-3.5	2.6	2.3	SW
D	101	6,867	6,389	-7.0	149.0	2,778	2,659	-4.3	2.5	2.4	SW
D	102	3,256	3,231	-0.8	88.5	1,514	1,433	-5.4	2.2	2.3	SW
D	103	3,168	2,933	-7.4	71.2	1,382	1,239	-10.3	2.3	2.4	SW

D	104	4,421	4,251	-3.8	116.6	1,601	1,606	0.3	2.8	2.6	SW
D	105	5,297	4,535	-14.4	165.1	2,015	1,796	-10.9	2.6	2.5	SW
D	106	2,132	1,622	-23.9	64.0	1,071	950	-11.3	2.0	1.7	SW
D	107	4,718	4,166	-11.7	114.4	2,186	1,857	-15.1	2.2	2.2	SW
D	108	5,969	4,727	-20.8	132.7	2,601	1,925	-26.0	2.3	2.5	SW
D	109	3,143	2,503	-20.4	63.8	1,289	1,157	-10.2	2.4	2.2	SW
D	110	4,767	4,591	-3.7	119.8	2,366	2,162	-8.6	2.0	2.1	SW
D	111	5,727	5,333	-6.9	325.9	2,390	2,321	-2.9	2.4	2.3	SW
D	112	6,672	6,547	-1.9	125.0	2,663	2,542	-4.5	2.5	2.6	SW
D	113	3,802	3,545	-6.8	85.3	1,545	1,413	-8.5	2.5	2.5	SW
D	114	7,537	7,232	-4.0	240.7	2,999	3,029	1.0	2.5	2.4	SW
D	115	4,364	3,776	-13.5	88.5	1,717	1,682	-2.0	2.5	2.2	SW
D	116	3,433	2,997	-12.7	185.1	1,491	1,442	-3.3	2.3	2.1	SW
D	117	1,942	2,088	7.5	164.1	420	404	-3.8	4.6	5.2	SW
D	118	7,529	7,059	-6.2	232.3	2,388	2,330	-2.4	3.2	3.0	SW
D	119	6,183	6,302	1.9	172.5	2,532	2,488	-1.7	2.4	2.5	SW
D	120	1,747	1,781	1.9	148.0	838	783	-6.6	2.1	2.3	SW
D	121	2,989	3,007	0.6	221.2	1,262	1,283	1.7	2.4	2.3	SW
D	122	7,249	6,955	-4.1	353.4	4,713	5,219	10.7	1.5	1.3	SW
D	123	85	117	37.6	1,362.5	26	52	100.0	3.3	2.3	SW
D	124	0	8	100.0	298.7	0	0	0.0	0.0	0.0	SW
E	125 (60%)	2,035	2,167	6.5	124.4	1,436	1,815	26.4	1.4	1.2	SW
E	134 (50%)	2,847	2,700	-5.2	52.9	1,613	1,676	3.9	1.8	1.6	SW
E	135 (5%)	176	186	5.7	5.0	79	78	-1.3	2.2	2.4	SW
E	136 (90%)	5,879	5,294	-10.0	89.8	2,855	3,144	10.1	2.1	1.7	SW
E	137 (50%)	3,610	3,286	-9.0	75.0	1,476	1,381	-6.4	2.4	2.4	SW
E	138 (10%)	373	294	-21.2	8.7	162	144	-11.1	2.3	2.0	SW
E	150	10	97	870.0	588.8	4	41	925.0	2.5	2.4	SW
E	151 (25%)	2,686	2,304	-14.2	46.8	999	982	-1.7	2.7	2.3	SW
E	169 (60%)	8,762	7,367	-15.9	160.0	3,652	3,198	-12.4	2.4	2.3	SW
F	170 (55%)	2,493	2,160	-13.4	215.8	832	809	-2.8	3.0	2.7	SW
F	171 (75%)	4,557	3,957	-13.2	212.3	1,458	1,425	-2.3	3.1	2.8	SW
F	172 (70%)	7,921	6,983	-11.8	96.9	2,740	2,636	-3.8	2.9	2.6	SW
F	202 (10%)	736	611	-17.0	18.8	335	273	-18.5	2.2	2.2	SW

Philadelphia Land Use

Planning Area A

Page #	Plan #	Residential	Commercial	Industrial	Institutional	Vacant		
46	4A-2	45	270	25	90	20		
47	3A-4	75	5		10	10		
60	4B-1	160	200		360	80		
61	3B-3	110	20	5	45			
Measured Total		390	495	30	505	110	=	1530
Adjusted Total		406	516	31	526	115	=	1594

Planning Area B

Page #	Plan #	Residential	Commercial	Industrial	Institutional	Vacant		
32	3A-3	25	15	90	5	15		
33	3A-1	10		25	250	15		
34	2A-3			60		10		
47	3A-4	370	115	75	115	75		
48	3A-2	600	100	50	200	50		
49	2A-4	300	100	270	300	30		
50	2A-2			300	600			
51	1A-4				250			
61	3B-3	480	40		185	35		
62	3B-1	550	100	150	150	50		
63	2B-3	250	250	100	280	20		
64	2B-1		150	50	737	50		
65	1B-3				120			
76	3B-2		10		95	10		
77	2B-4		125		125	60		
	2B-4 sub-plan				90	60		
Measured Total		2585	1005	1170	3502	480	=	8742
Adjusted Total		2570	999	1163	3482	477	=	8691

Planning Area C

Page #	Plan #	Residential	Commercial	Industrial	Institutional	Vacant
16	3-4	110	15	10	25	
17	3-2	180	20	20	175	5

18	2-4	310	25	50	70	25		
19	2-2	300			50	150		
20	1-4	35		35	70	530		
21	1-2				390	260		
32	3A-3	155	10	10	65	10		
33	3A-1	340	30	100	120	60		
34	2A-3	210	130	255	85	170		
35	2A-1	30	60	210		300		
36	1A-3				260	730		
37	1A-1		55	30	250	215		
51	1A-4				50	200		
52	1A-2				60			
Measured Total		1670	345	720	1670	2655	=	7060
Adjusted Total		1661	343	716	1661	2641	=	7023

Planning Area D

Page #	Plan #	Residential	Commercial	Industrial	Institutional	Vacant		
4	4-3	290	60		240			
5	4-1	120			280			
12	5-4	140	50		280			
	5-4 sub-plan	30	5		10	5		
13	5-2	460	40		350	20		
14	4-4	650	150		180	30		
15	4-2	510	180		150	90		
16	3-4	510	120		150			
27	6A-1				25			
28	5A-3	130	30		370			
29	5A-1				450			
30	4A-3	350	40		470	10		
31	4A-1	400	200		250	150		
32	3A-3	250	30	30	220	100		
45	4A-4	20			30			
46	4A-2	50	20		245	35		
47	3A-4		5		95			
Measured Total		3910	930	30	3795	440	=	9105
Adjusted Total		3817	908	29	3705	430	=	8888

Planning Area E

Page #	Plan #	Residential	Commercial	Industrial	Institutional	Vacant
28	5A-3	60			115	5

29	5A-1	25			425		
30	4A-3				90		
43	5A-4	260	40	20	60	20	
44	5A-2	650	100		150	100	
45	4A-4	315	135	90	270	90	
46	4A-2	20	10		50	20	
57	5B-3	215	35	15	35	50	
58	5B-1	320	40	40	240	160	
59	4B-3	300	90	85	205	120	
60	4B-1	35	10		35	20	
75	4B-4		2		13		
Measured Total		2200	462	250	1688	585	= 5185
Adjusted Total		2166	455	246	1662	576	= 5104

Planning Area F

Page #	Plan #	Residential	Commercial	Industrial	Institutional	Vacant		
27	6A-1	9		34	55	1		
28	5A-3	30	10	20	115	5		
41	6A-4	75	20	15	30	10		
42	6A-2	405	90	135	180	90		
43	5A-4	270	60	60	195	15		
55	6B-3	110	75	45	210	10		
56	6B-1	460	145	100	235	10		
57	5B-3	360	55	55	65	15		
71	6B-4	8	6					
Measured Total		1727	461	464	1085	156	=	3893
Adjusted Total		1698	453	456	1067	153	=	3827

Planning Area G

Page #	Plan #	Residential	Commercial	Industrial	Institutional	Vacant		
56	6B-1	6	14	20	10			
57	5B-3	70	10	10	5	5		
58	5B-1	140	10	10	25	15		
59	4B-3	30	10	5	5	10		
71	6B-4	135	60	30	65	10		
72	6B-2	400	40	400	100	40		
73	5B-4	550	150	150	105	45		
74	5B-2	270	80	40	340	50		
75	4B-4	20	10	5	40	10		
	4B-4 sub-plan		63		2			

85	6C-3			6	6	18		
86	6C-1	280	120	120	110	170		
87	5C-3	75	110	150	225	190		
	5C-3 sub-plan			7				
Measured Total		1976	677	953	1038	563	=	5207
Adjusted Total		1909	654	921	1003	544	=	5030

Planning Area H

Page #	Plan #	Residential	Commercial	Industrial	Institutional	Vacant		
1	8-1	80	35		50	225		
2	7-3	445	70		190	335		
3	7-1	245			105	280		
7	8-2					85		
8	7-4	110			35	75		
9	7-2	375	25		75	25		
10	6-4	630	45	45	55	125		
11	6-2		25	20	15	75		
	6-2 sub-plan	115	20	20	10	10		
26	6A-3	85	5			10		
27	6A-1	50	5	10	10	5		
Measured Total		2135	230	95	545	1250	=	4255
Adjusted Total		2008	216	89	513	1176	=	4002

Planning Area I

Page #	Plan #	Residential	Commercial	Industrial	Institutional	Vacant		
1	8-1				17	9		
	8-1 sub-plan				49	5		
6	8-4	200	8	1	96	57		
7	8-2	547	40		302	26		
8	7-4	311	2		461	25		
9	7-2	112			336	32		
10	6-4				24			
23	8A-1	403	25		66	5		
24	7A-3	698	52	3	216	31		
25	7A-1	738	35		207	20		
26	6A-3	285	32		558	25		
27	6A-1	361	23	3	258	26		
39	7A-4	224	19	1	131	17		
40	7A-2	244	46	28	109	26		
41	6A-4	360	30	30	150	30		

42	6A-2	10	25	5	30	30		
Measured Total		4493	337	71	3010	364	=	8275
Adjusted Total		4543	341	72	3043	368	=	8367

Planning Area J

Page #	Plan #	Residential	Commercial	Industrial	Institutional	Vacant		
22	8-3	150	20		40			
	8-3 sub-plan	20	5		20			
23	8A-1	265	30		130	5		
38	8A-2	480	120		195	5		
39	7A-4	420	60	30	70	20		
40	7A-2	230	20		185	15		
41	6A-4	115	15	50	60	10		
53	7B-3	530	130		225			
54	7B-1	500	125	100	200	75		
55	6B-3	355	55	30	80	30		
68	8B-2 sub-plan	81	10		10	5		
69	7B-4				10			
70	7B-2	36			39			
71	6B-4	130	10	10	80			
Measured Total		3182	600	220	1344	165	=	5511
Adjusted Total		3224	608	223	1362	167	=	5584

Planning Area K

Page #	Plan #	Residential	Commercial	Industrial	Institutional	Vacant		
66	9B-2	100			50	10		
67	8B-4	275	25	25	150	25		
68	8B-2	325	50	25	50	50		
69	7B-4	495	180	45	140	40		
70	7B-2	420	185	90	225	5		
71	6B-4	160	45	45	195	5		
72	6B-2	2	6	8	4			
80	9C-1	125			125			
81	8C-3	520	90	45	180	45		
82	8C-1	650	150		150	50		
83	7C-3	700	150		100	50		
84	7C-1	700	50		240	10		
85	6C-3	430	100	195	150	95		
86	6C-1	70	20	70	20	20		
93	8C-4	50	10		40			

94	8C-2	260	20		80	40	
95	7C-4	570	95	95	140	50	
96	7C-2	350	90	180	230	30	
97	6C-4	40	85	25	50	75	
	6C-4 sub-plan		25	5	65	5	
105	7D-3				15	20	
Measured Total		6242	1376	853	2399	625	= 11495
Adjusted Total		6164	1359	842	2369	617	= 11352

Planning Area L

Page #	Plan #	Residential	Commercial	Industrial	Institutional	Vacant	
66	9B-2				40		
78	10C-1	200		225	25	50	
	10C-1 sub-plan	65	5	10			
79	9C-3	660			90	130	
80	9C-1	225	75		450		
81	8C-3				100		
88	11C-2	375	25		75	25	
89	10C-4	625	45		245	45	
90	10C-2	500	100	100	100	200	
91	9C-4	400	100	150	300	50	
92	9C-2	350	150	100	370	30	
93	8C-4	495		135	225	45	
94	8C-2	210			390		
95	7C-4		10		30	10	
98	11D-1	105			45	25	
99	10D-3	100	100	145	135	385	
100	10D-1	300	200	50	300	150	
101	9D-3	150	50	50	640	110	
102	9D-1	350	50		410	190	
103	8D-3	450	50		450	50	
104	8D-1	295	150	100	345	100	
105	7D-3	85		115	330	50	
106	10D-4	45	45		60	150	
107	10D-2	250	80		170	50	
108	9D-4	210	180		120	90	
109		150	10		20	20	
110	8D-4	50	15		30	55	
	8D-4 sub-plan	90			5	5	
Measured Total		6735	1440	1180	5500	2015	= 16870
Adjusted Total		6795	1453	1191	5549	2033	= 17021

lutp.xls

**Philadelphia Act 537
Land Use in the Treatment Plant Service Areas**

lutp.xls

**Philadelphia Act 537
Land Use in the Treatment Plant Service Areas**

Northeast WWTP

Planning Analysis Section	Total Acreage	Residential	Commercial	Industrial	Institutional	Vacant
E	6	2	2	0	2	1
F	2,500	1,109	296	298	697	100
G	4,043	1,534	526	740	806	437
I	2,566	1,393	105	22	933	113
J	5,472	3,159	596	219	1,335	164
K	11,353	6,165	1,359	842	2,369	617
L	17,021	6,795	1,453	1,191	5,549	2,033
Total	42,960	20,157 46.9%	4,336 10.1%	3,312 7.7%	11,691 27.2%	3,464 8.1%

Southeast WWTP

Planning Analysis Section	Total Acreage	Residential	Commercial	Industrial	Institutional	Vacant
A	1,203	307	390	23	397	87
B	4,362	1,290	501	584	1,747	239
E	3,947	1,675	352	190	1,285	445
F	784	348	93	93	219	31
G	987	375	128	181	197	107
I	3,808	2,068	155	33	1,385	167
J	112	65	12	4	27	3
Total	15,203	6,126 40.3%	1,631 10.7%	1,109 7.3%	5,257 34.6%	1,081 7.1%

**Philadelphia Act 537
Land Use in the Treatment Plant Service Areas**

Southwest WWTP

Planning Analysis Section	Total Acreage	Residential	Commercial	Industrial	Institutional	Vacant
A	391	100	127	8	129	28
B	4,329	1,280	498	579	1,734	238
C	7,023	1,661	343	716	1,661	2,641
D	8,888	3,817	908	29	3,705	430
E	1,151	489	103	55	375	130
F	544	241	64	65	152	22
H	4,002	2,008	216	89	513	1,176
I	1,994	1,083	81	17	725	88
Total	28,322	10,678 37.7%	2,339 8.3%	1,558 5.5%	8,994 31.8%	4,752 16.8%



Area and Density of Philadelphia Census Tracts - 1990

Source of Data

These tables are derived from the Census Bureau's 1990 Public Law 94-171 file which provides data for legislative redistricting purposes. In addition to population data, the file includes measurements of land and water area which originate in the Census Bureau's automated mapping file known as TIGER. This file contains digitized boundary data for the Bureau's maps.

Definitions

Acres Land

The total land area including any intermittent water. Measurements may be converted to square miles by dividing acres by 640.

Acres Water

Total water area including lakes, reservoirs, ponds, rivers and streams.

Persons per Acre

Total population in 1990 divided by land area. This is blank for census tracts with less than 200 persons.

Summary

The total land area of the City of Philadelphia is 135.1 square miles (86,483 acres). There is an additional 7.5 square miles of water area (4,829 acres). The average population density for the city, as a whole, is 11,712 persons per square mile, or 18.3 persons per acre.

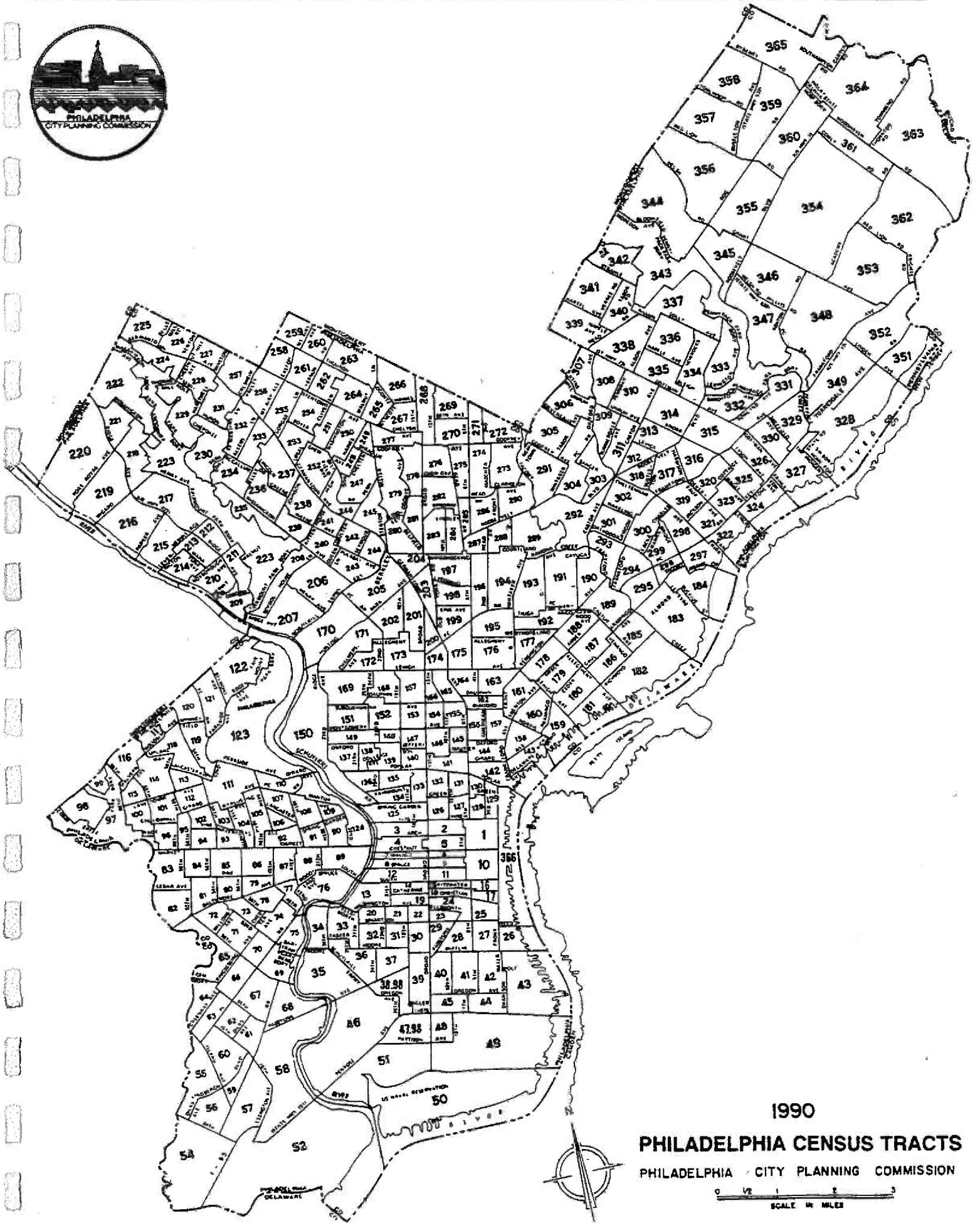
Area, Population and Density
by Planning Analysis Section - 1990

P.A.S.	Acres Land	Acres Water	Popu- lation	Persons /Acre	Persons /Sq.Mile
A	1,594.3	351.4	45,645	28.6	18,323
B	8,690.9	1,415.7	170,944	19.7	12,588
C	7,022.9	725.0	81,885	11.7	7,462
D	8,887.6	197.2	219,713	24.7	15,822
E	5,103.9	275.3	146,491	28.7	18,369
F	3,827.4	17.5	106,045	27.7	17,732
G	5,029.8	750.5	94,715	18.8	12,052
H	4,001.9	94.1	45,525	11.4	7,281
I	8,367.2	41.5	103,266	12.3	7,899
J	5,583.8	6.2	176,550	31.6	20,236
K	11,352.2	456.4	237,251	20.9	13,375
L	17,021.3	498.4	160,547	9.4	6,037
City	86,483.3	4,829.2	1,588,577	18.3	11,712

SECTION # IS INCORRECT
42,525

AREA AND POPULATION BY CENSUS TRACT - 1990

TRACT	ACRES LAND	ACRES WATER	PERSONS /ACRE	TRACT	ACRES LAND	ACRES WATER	PERSONS /ACRE	TRACT	ACRES LAND	ACRES WATER	PERSONS /ACRE	TRACT	ACRES LAND	ACRES WATER	PERSONS /ACRE
1.00	175.2	0.0	11.8	51	596.3	74.1	2.0	103	71.2	0.0	41.2	154	76.8	0.0	23.7
2.00	100.6	0.0	14.0	52	140.7	456.9	.	104	116.6	0.0	36.4	155	104.0	0.0	32.8
3.00	139.1	0.5	17.4	54	436.6	131.5	2.9	105	165.1	0.0	27.5	156	106.0	0.0	22.5
4.00	129.2	3.7	24.8	55	296.5	0.0	21.2	106	64.0	0.0	25.3	157	122.3	0.0	22.6
5.00	106.5	0.0	9.9	56	207.6	0.0	5.9	107	114.4	0.0	36.4	158	147.0	0.0	41.2
6.00	42.3	0.0	8.3	57	318.5	0.0	.	108	132.7	0.0	35.6	159	171.5	0.0	10.3
7.00	62.0	1.7	49.5	58	838.9	55.6	.	109	63.8	0.0	39.3	160	176.4	0.0	45.2
8.00	99.1	3.0	77.1	59	96.4	0.0	.	110	119.8	0.0	38.3	161	172.0	0.0	35.1
9.00	64.7	0.0	65.4	60	268.6	0.0	24.4	111	325.9	0.0	16.4	162	86.2	0.0	33.1
10.00	174.2	0.0	32.8	61	132.0	0.0	23.8	112	125.0	0.0	52.4	163	139.6	0.0	29.7
11.00	91.9	0.0	60.9	62	124.8	0.0	32.4	113	85.3	0.0	41.6	164	118.4	0.0	47.2
12.00	158.6	6.9	53.3	63	137.1	0.0	34.3	114	240.7	0.0	30.0	165	99.1	0.0	39.1
13.00	177.7	12.8	25.4	64	163.8	0.0	27.5	115	88.5	0.0	42.7	166	63.3	0.0	23.3
14.00	79.3	0.0	47.4	65	286.4	0.0	21.9	116	185.1	0.0	16.2	167	151.2	0.0	56.3
15.00	58.6	0.0	43.3	66	162.1	0.0	26.0	117	164.1	0.0	12.7	168	142.8	0.0	37.6
16.00	49.4	0.0	39.3	67	248.3	0.0	25.9	118	232.3	0.0	30.4	169	266.6	0.0	46.0
17.00	50.7	0.0	49.2	68	225.4	26.2	.	119	172.5	0.0	36.5	170	392.4	12.6	10.0
18.00	59.3	0.0	54.8	69	150.2	19.5	16.8	120	148.0	0.0	12.0	171	282.9	0.0	18.6
19.00	81.5	0.0	29.7	70	115.9	0.0	46.4	121	221.2	0.0	13.6	172	138.4	0.0	72.1
20.00	71.9	0.0	35.0	71	165.6	0.0	60.1	122	353.4	12.1	19.7	173	217.0	0.0	17.6
21.00	58.8	0.0	44.8	72	120.8	0.0	50.6	123	1,362.5	102.1	.	174	86.0	0.0	39.6
22.00	59.1	0.0	37.2	73	96.6	0.0	38.5	124	298.7	35.3	.	175	176.7	1.7	51.0
23.00	52.6	0.0	48.0	74	167.0	0.0	32.6	125	207.3	13.3	17.4	176	243.6	0.0	47.1
24.00	132.0	0.0	32.7	75	123.1	35.3	.	126	90.7	0.0	7.0	177	176.4	0.0	48.7
25.00	98.6	0.0	34.8	76	248.3	35.3	1.7	127	83.3	0.0	4.8	178	167.5	0.0	37.3
26.00	113.7	81.1	.	77	80.3	0.0	28.1	128	63.5	0.0	.	179	167.8	0.0	38.4
27.00	146.5	0.0	50.3	78	107.2	0.0	44.5	129	89.5	0.0	4.8	180	201.1	0.0	41.9
28.00	146.0	0.0	61.4	79	93.2	0.0	50.8	130	51.4	0.0	19.6	181	170.7	0.0	.
29.00	89.7	0.0	44.8	80	105.8	0.0	47.6	131	79.1	0.0	27.8	182	581.7	424.5	0.6
30.00	117.6	0.0	71.1	81	152.0	0.0	61.3	132	107.0	0.0	38.9	183	520.6	97.4	8.1
31.00	97.6	0.0	60.5	82	206.1	0.0	38.9	133	88.7	0.0	25.5	184	282.4	161.4	8.2
32.00	122.3	0.0	50.3	83	232.8	0.0	44.4	134	105.8	0.0	51.1	185	163.6	0.0	.
33.00	185.6	7.9	33.0	84	122.8	0.0	43.0	135	100.3	0.0	37.1	186	176.2	0.0	27.4
34.00	146.5	12.4	3.2	85	154.2	0.0	50.3	136	99.8	0.0	58.9	187	198.9	0.0	8.9
35.00	406.7	52.4	.	86	154.9	0.0	43.1	137	150.0	0.0	43.8	188	166.3	0.0	43.1
36.00	220.4	0.0	33.7	87	133.2	0.0	54.4	138	87.0	0.0	33.8	189	252.5	0.0	4.0
37.00	151.7	0.0	68.4	88	140.6	0.0	65.4	139	140.1	0.0	34.2	190	196.9	0.0	32.6
38.98	171.7	0.0	23.8	89	216.0	12.4	12.9	140	105.5	0.0	34.1	191	359.5	0.0	16.9
39.00	222.1	0.0	53.4	90	110.2	0.0	40.6	141	141.3	0.0	19.6	192	162.8	0.0	43.5
40.00	160.1	0.0	59.0	91	103.5	0.0	28.7	142	196.2	61.5	11.2	193	280.7	0.0	.
41.00	191.8	0.0	69.5	92	127.3	0.0	25.1	143	136.9	67.2	10.7	194	332.6	0.0	1.1
42.00	198.4	0.0	55.8	93	99.6	0.0	49.4	144	154.2	0.0	21.6	195	193.7	0.0	44.9
43.00	466.5	198.4	.	94	92.2	0.0	45.9	145	80.1	0.0	25.1	196	185.3	0.0	14.2
44.00	142.6	0.0	7.6	95	80.1	0.0	48.4	146	112.7	0.0	29.5	197	210.8	3.2	36.7
45.00	123.3	0.0	26.4	96	101.3	0.0	48.5	147	85.5	0.0	28.5	198	133.4	0.0	52.2
46.00	923.4	68.7	2.6	97	527.1	0.0	.	148	47.2	0.0	27.1	199	164.6	0.0	32.8
47.98	205.6	0.0	21.3	98	223.4	0.0	32.5	149	110.0	0.0	53.1	200	79.6	0.0	27.3
48.00	112.2	0.0	4.7	99	50.9	0.0	7.2	150	588.8	200.4	.	201	215.7	0.0	37.3
49.00	1,092.9	115.9	.	100	136.6	0.0	28.4	151	187.1	0.0	49.3	202	188.8	0.0	32.3
50.00	1,110.0	792.0	2.0	101	149.0	0.0	42.9	152	161.9	0.0	50.3	203	130.0	0.0	29.1
50.99	0.0	0.0	.	102	88.5	0.0	36.5	153	113.7	0.0	31.9	204	101.8	0.0	37.4



1990

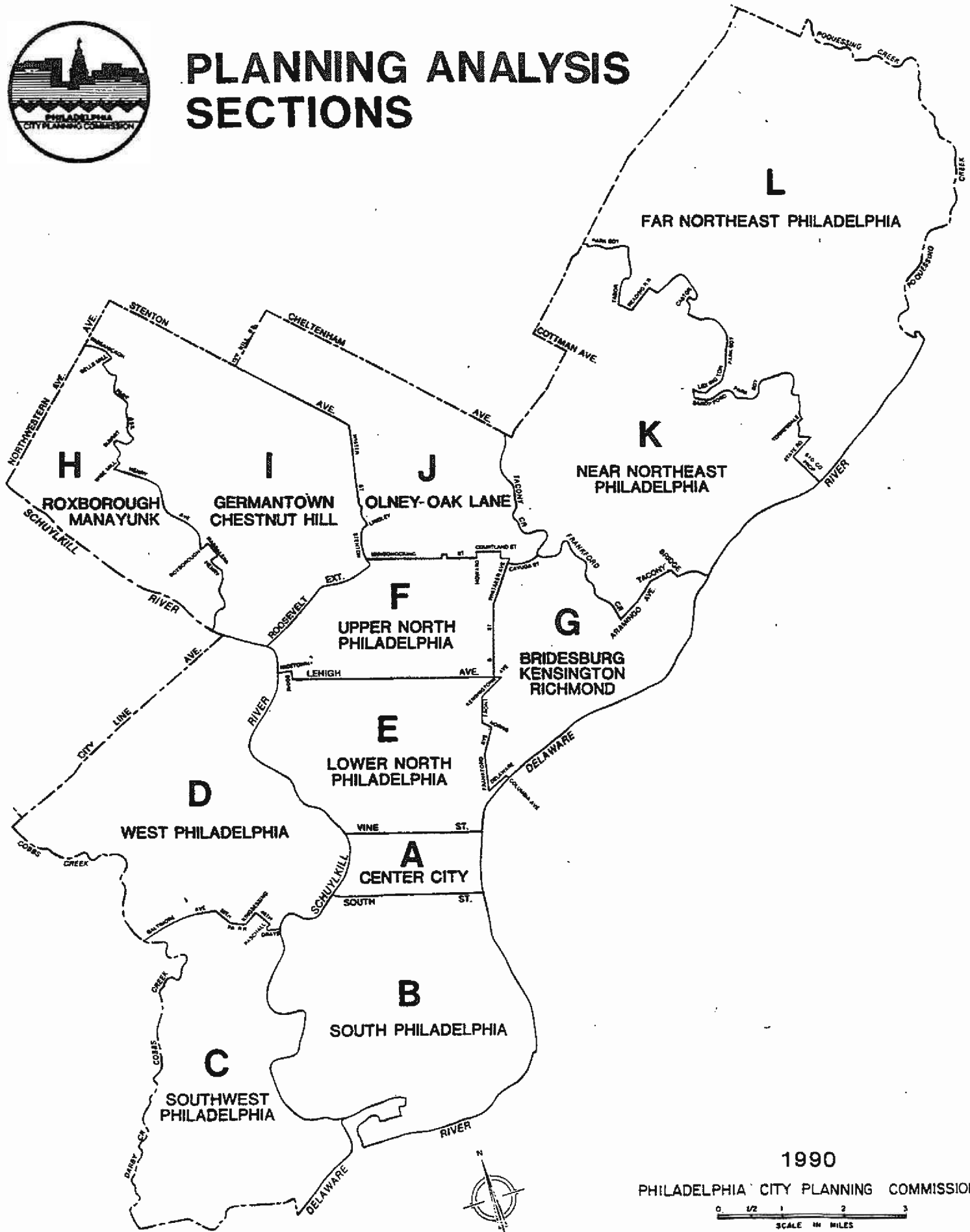
PHILADELPHIA CENSUS TRACTS

PHILADELPHIA CITY PLANNING COMMISSION






PLANNING ANALYSIS SECTIONS



1990

PHILADELPHIA CITY PLANNING COMMISSION



APPENDIX E

**"Water Only" Accounts, List Of Streets In Each Section,
New Septic Permit Listings, Information On Those
Properties With On-Lot Malfunctions, And Regulations
Pertaining To Septic Systems.**

Water Use Only Accounts

DAY	ACCOUNT	OWNER	ADDRESS	SERVICE
001	14180 03613 001	RYAN MARK P & M	03613 AVALON	ST 42R
001	57060 61980 001	RICHARD FLINN	61980 MORRELL+OUTLOOK	42R
001	57060 61980 002	PACITTI VINCENT & M	61980 MORRELL+OUTLOOK	42R
001	65540 03500 001	GONZALEZ CARLOS JR	03500 PRESIDENT	ST 42R
002	63200 00099 001	CHELTENHAM TOWNSHIP	00099 PASSMORE	ST 42R
005	88760 00600 001	EL LAFAYETTE D	00600 N 49TH	ST 42R
008	20180 03003 001	TRUSTEES BYBERRY MONTHLY	03003 BYBERRY	RD 42R
006	20160 03120 001	D R HOWELL ETAL	03120 BYBERRY	RD 42R
006	20160 03320 001	BYBERRY BAP CHAPEL CH	03320 BYBERRY	RD 42R
006	20160 03344 001	PRW MANAGEMENT & CONSULTG	03344 BYBERRY	RD 42R
006	20160 03374 001	RHODES FLORENCE	03374 BYBERRY	RD 42R
006	20160 03380 001	STEELE F M & R	03380 BYBERRY	RD 42R
008	11200 09559 001	ANN M STAUFENBERG	09559 ACADEMY	RD 42R
014	48040 00099 001	CHELTENHAM TWP COMM	00099 KNORR	ST 42R
014	68780 03267 001	WOLFE DONALD	03267 RIVER	RD 42R
014	87990 03509 001	L H INDUSTRIES INC	03509 N 10TH	ST 42R
015	24480 00099 001	CHELTENHAM TOWNSHIP	00099 COMLY	ST 42R
015	28320 00099 001	CHELTENHAM TOWNSHIP	00099 DEVEREAUX	AVE 42R
017	29640 01901 001	EUGENE SUKONICK ETAL	01901 W CLEARFIELD	ST 42R
024	49680 03503 001	MAXIM MARINE COMP INC	03503 N LAWRENCE	ST 42Z
025	12820 04023 001	ELEANOR P BARLOW	04023 APALOGEN	RD 42R
025	12820 04024 001	LAURENCE BROWNE	04024 APALOGEN	RD 42Z
025	12820 04029 001	TISHGART PERRY & J	04029 APALOGEN	RD 42R
025	12820 04101 001	HALPERN CHARLES	04101 APALOGEN	RD 42R
025	12820 04107 001	GREENFIELD MARJORIE	04107 APALOGEN	RD 42R
025	12820 04112 001	ROSE MERVES	04112 APALOGEN	RD 42R
025	12820 04113 001	TUCKER SAMUEL H	04113 APALOGEN	RD 42R
025	12820 04118 001	MELVIN & G CHISUM	04118 APALOGEN	RD 42R
025	12820 04119 001	NEWBOLD JOSEPH & VIVIEN	04119 APALOGEN	RD 42R
025	12820 04145 001	DE BENEDICTIS NICHOLAS	04145 APALOGEN	RD 42R
025	12820 04151 001	WEISENBERG RICHARD	04151 APALOGEN	RD 42R
025	12820 04157 001	ADAMS JOHN M	04157 APALOGEN	RD 42R
025	22780 04130 001	HENRY W & G S SAWYER BRD	04130 CHERRY	LA 42R
025	34845 03000 001	THAIN JOHN H	03000 FOXX	LA 42R
025	34845 03001 001	CADES DANIEL	03001 FOXX	LA 42R
025	34845 03002 001	T SAUERMAN ETUX	03002 FOXX	LA 42R
025	34845 03003 001	HALL BOBLE & J	03003 FOXX	LA 42R
025	34845 03004 001	RINALDI A & C	03004 FOXX	LA 42R
025	34845 03005 001	HAND ADELAIDE	03005 FOXX	LA 42R
025	34845 03008 001	A & N ADAMS	03006 FOXX	LA 42R
025	34845 03009 001	R L BAZELON	03009 FOXX	LA 42R
025	34845 03010 001	R POPPER & S	03010 FOXX	LA 42R
025	34845 03011 001	LORD JOSEPH III	03011 FOXX	LA 42R
025	62000 05038 001	M & M FINKEL	05038 OVERBROOK	AVE 42R
025	71280 03031 001	SIEVER LOUIS E	03031 W SCHOOL HOUSE	LA 42Z
025	71280 03101 003	PHILA CLLG OF TEX & SCI	03101 W SCHOOL HOUSE	LA C2Z
025	71280 03201 003	PHILA COLL OF TEX & SCI	03201 W SCHOOL HOUSE	LA 42Z
025	71280 03401 001	HASS SHAFIA ETUX	03401 W SCHOOL HOUSE	LA 42R
025	71280 03407 001	PASQUARIELLO PATRICK	03407 W SCHOOL HOUSE	LA 42R
025	71280 03413 001	E J TAYLOR	03413 W SCHOOL HOUSE	LA 42R
025	71280 03419 001	LA BOCCETTA ALFRED	03419 W SCHOOL HOUSE	LA 42R
025	71280 03425 001	HELEN E FOX	03425 W SCHOOL HOUSE	LA 42R

REPORT GENERATOR CONTROL STATEMENT EDIT LIST

PAGE 0

DATA NAMES=(DAY=2,3,CH)
DATA NAMES=(ACCOUNT=5,16,CH)
DATA NAMES=(ADDRESS=22,28,CH)
DATA NAMES=(OWNER=51,25,CH)
DATA NAMES=(SERVICE=226,3,CH)
HEADER=CITY OF PHILADELPHIA
HEADER=WATER DEPARTMENT
HEADER=WATER ONLY CUSTOMERS
PRINT FIELDS=(DAY),(ACCOUNT),(ADDRESS),(SERVICE)
PHASE 00 END, NO TERMINAL ERRORS DETECTED
PHASE 01 END, NO TERMINAL ERRORS DETECTED

DAY	ACCOUNT	OWNER	ADDRESS	SERVICE
025	71280 03437 001	STAFFORD JANIE	03437 W SCHOOL HOUSE	LA 42R
025	71280 03443 001	G C NICASTRO & R P	03443 W SCHOOL HOUSE	LA 42R
025	71280 03449 001	EDMUND PAWELEC	03449 W SCHOOL HOUSE	LA 422
025	71280 03455 001	KISH STEPHEN & L	03455 W SCHOOL HOUSE	LA 422
025	71280 03461 001	W L RAFSKY & S C	03461 W SCHOOL HOUSE	LA 42R
025	77340 04024 001	STONE ANTOINETTE	04024 TIMBER	LA 42R
025	77340 04100 001	DR GEORGE E WOODY	04100 TIMBER	LA 422
025	77340 04133 001	L WALKER JR & M C	04133 TIMBER	LA 42R
025	77340 04141 001	CHEEK THEODORE G	04141 TIMBER	LA 42R
026	42140 00530 001	COYNE DORIS F	00530 HERMIT	ST 42R
026	42140 00562 001	SMITH JOSEPH & EVA	00562 HERMIT	ST 42R
026	42140 00562 002	SMITH EVA	00562 HERMIT	ST 42R
026	48000 01007 001	J WALLACE	01007 KITCHENS	LA 42R
026	48000 01025 001	P C HARBESON & J S	01025 KITCHENS	LA 42R
026	51220 01001 001	LEVY ROBERT JR	01001 LIVEZEY	ST 42R
026	51220 01003 001	GLOSSER DAVID D & GUILA	01003 LIVEZEY	ST 42R
026	51220 01005 001	KELLER JOHN C	01005 LIVEZEY	ST 42R
026	51220 01040 001	DAVID LEAK ETUX	01040 LIVEZEY	ST 42R
026	51220 01080 001	WILLIAMS ROBERT JR & J	01080 LIVEZEY	ST 42R
026	69600 00542 A01	TROPIANO ANNA MAY	00542 ROXBOROUGH	AVE 42R
026	73840 06513 001	CATHERS DANIEL & J	06513 SPRINGBANK	ST 422
026	73840 06701 001	WERTHAN ELIZABETH	06701 SPRINGBANK	ST 42R
026	73840 06703 001	KOTLIKOFF M & MCDANIEL C	06703 SPRINGBANK	ST 42R
026	73840 06705 001	MARGARET B BOSTWICK	06705 SPRINGBANK	ST 422
026	82620 01006 001	RUSSELL VAN SCIVER	01006 WESTVIEW	AVE 42R
026	82620 01009 001	P & H DIEKS	01009 WESTVIEW	AVE 422
026	82620 01012 001	J & C STOKES JR	01012 WESTVIEW	AVE 422
026	82620 01013 001	MARRAZZO WILLIAM & RANDI	01013 WESTVIEW	AVE 422
026	82620 01020 001	DEAN MICHAEL & S	01020 WESTVIEW	AVE 42R
026	84060 06540 001	TIDWELL OTTO & DOUGHERTY	06540 WISSAHICKON	AVE 422
026	84060 06640 001	M & R SILVER	06640 WISSAHICKON	AVE 42R
026	84060 06701 A01	BRUTON D	06701 WISSAHICKON	AVE 422
026	84060 06701 002	GERALD W CORPREW	06701 WISSAHICKON	AVE 42R
026	84060 06703 001	GRAHAM EDWARD & D	06703 WISSAHICKON	AVE 42R
026	84060 06705 001	EDWARD D KENNEDY	06705 WISSAHICKON	AVE 42R
026	84060 06707 001	WRIGHT CHARLES & A	06707 WISSAHICKON	AVE 422
026	84060 06714 001	PRESSMAN ARTHUR & D	06714 WISSAHICKON	AVE 42R
026	84060 06716 001	MC CONAGHY STEWART	06716 WISSAHICKON	AVE 42R
026	84060 06720 001	BOWERS DONALD & MARY	06720 WISSAHICKON	AVE 422
026	84060 06723 001	GENERLIS ALEXANDER ETUX	06723 WISSAHICKON	AVE 42R
026	84060 06825 001	CELENTANO AMY DUPUY*	06825 WISSAHICKON	AVE 42R
026	84060 06829 001	BOGERT PETER H & C	06829 WISSAHICKON	AVE 42R
026	84060 06950 001	WILKES REGINALD	06950 WISSAHICKON	AVE 422
026	84060 07030 001	S H PUTMAN ETUX	07030 WISSAHICKON	AVE 422
026	84060 07030 002	S H PUTMAN ETUX	07030 WISSAHICKON	AVE 42R
026	84060 07125 001	M E & M B DRATMAN	07125 WISSAHICKON	AVE 422
026	84083 00001 001	FORD ISIAH & M	00001 WISSAHICKON	LA 42R
026	84083 00002 001	CLARKE EUGENE JR	00002 WISSAHICKON	LA 42R
026	84083 00003 001	BARTON JAMES & SOLOMON G	00003 WISSAHICKON	LA 42R
026	84083 00004 001	DRAPER G C	00004 WISSAHICKON	LA 42R
026	84083 00005 001	BALLARD CLIFFORD	00005 WISSAHICKON	LA 42R
026	84083 00006 001	JACKSON M	00006 WISSAHICKON	LA 42R

DAY	ACCOUNT	OWNER	ADDRESS	SERVICE
026	84083 00007 001	VENTURI ROBERT & D	00007 WISSAHICKON	LA 42Z
026	87830 03900 001	KASSER RAYMOND & VICTOR	03900 N O2ND	ST 42R
027	25840 03620 001	HANCHAK PETER & G	03620 GRESSON	ST 42R
027	42120 00701 001	STRAIN E	00701 HERMIT	LA 42R
027	42140 05280 001	NICHOLAS ELMER	05280 HERMIT	ST 42R
027	46220 00645 001	LAPWORTH GEORGE R	00645 W JOHNSON	ST 42R
027	61860 00017 001	REYNOLDS WILLIE & S	00017 OSBORN	ST 42R
027	61860 00019 001	STANLEY J SWIDER	00019 OSBORN	ST 42R
027	61860 00021 001	MILLER MORTON D	00021 OSBORN	ST 42R
027	61860 00023 001	LABIK THELMA	00023 OSBORN	ST 42R
027	61860 00025 001	E ESBENSEN	00025 OSBORN	ST 42R
027	61860 00027 001	BULLOCK WILLIAM	00027 OSBORN	ST 42R
027	61860 00029 001	ANNA D KIRKER	00029 OSBORN	ST 42R
027	61860 00289 001	KREIDER KRISTEN	00289 OSBORN	ST 42R
028	28440 05320 001	DIXON ROBERT E	05320 DIAMOND	ST 42R
029	71960 00416 001	DI ORIO HENRY	00416 SEVILLE	ST 42R
030	43700 04256 001	BASS MARK	04256 HOUGHTON	ST 42R
031	18300 04209 001	E MARRITS	04209 BOONE	ST 42R
031	18300 04215 001	J BORIS	04215 BOONE	ST 42R
031	34380 04579 001	FERENCHEK MICHELLE	04579 FLEMING	ST 42R
034	18300 04483 001	M SAUVAGEOT	04483 BOONE	ST 42R
034	21640 00326 001	A & S DROZDOWSKI	00326 CARSON	ST 42R
034	38380 00115 001	WHITEHEAD HENRIETTA	00115 GREEN	LA 42R
034	73120 04510 001	A W & E M SEGLETES	04510 SMICK	ST 42R
035	29580 00639 R01	A SPINELLI & J KROHN	00639 DUPONT	ST 42R
035	29580 00639 R02	NAGE HARRISON	00639 DUPONT	ST 42R
035	29580 00641 001	LOUIS J LEECH	00641 DUPONT	ST 42R
035	49640 06815 001	V & H OTSKIVI	06815 LAWNTON	ST 42R
035	49640 06820 001	BUCCIERO VINCENT	06820 LAWNTON	ST 42R
035	49640 06825 001	WILLIAMS LUCIA ANNE	06825 LAWNTON	ST 42R
035	78840 04862 001	STEEL WORKS ASSOC	04862 UMBRIA	ST 42R
035	78840 05001 001	MIRABILE MARIE	05001 UMBRIA	ST 42R
036	28000 01143 001	BATEMAN BROS LUMBER CO IN	01143 N DELAWARE	AVE 42R
036	42180 00659 001	GLINSKI MARK ANTHONY	00659 HERMITAGE	ST 42R
036	50480 00606 001	WILLIAM F ELLINGER ETUX	00606 LEVERINGTON	AVE 42R
036	50480 00616 001	ROSENBERG DAVID	00616 LEVERINGTON	AVE 42Z
036	50480 00622 001	TROUTMAN JOHN & V	00622 LEVERINGTON	AVE 42R
036	50480 00624 001	BURNETTE MICHAEL	00624 LEVERINGTON	AVE 42R
037	70780 02554 002	SCHIAVO ANTHONY & V	02554 SALMON	ST 42R
037	84760 00313 001	GARDNER A	00313 WRIGHT	ST 42R
037	84760 00314 001	BROWN ROBERT	00314 WRIGHT	ST 42R
037	84760 00316 001	DUGGAN MOIRAY C	00316 WRIGHT	ST 42R
038	23220 00259 001	LEONARD ELEANOR ETAL	00259 CINNAMINSON	ST 42R
038	23220 00338 001	ELIZABETH DAVIS	00338 CINNAMINSON	ST 42R
038	23220 00345 001	SPRATT JOHN & D	00345 CINNAMINSON	ST 42R
038	23220 00355 001	BIDDLE RAY	00355 CINNAMINSON	ST 42R
038	23220 00360 001	EMILY M ONEILL	00360 CINNAMINSON	ST 42R
038	23220 00372 001	G FERRARO ETUX	00372 CINNAMINSON	ST 42R
038	23220 00389 001	BALTZ FRANCES V	00389 CINNAMINSON	ST 42R
038	23220 00448 001	TICKNER MARIE C	00448 CINNAMINSON	ST 42R
038	23220 00450 001	SARRO ANNA	00450 CINNAMINSON	ST 42R
038	23220 00452 001	BOHLEMAN MARY E	00452 CINNAMINSON	ST 42R

DAY	ACCOUNT	OWNER	ADDRESS	SERVICE
038	23220 00459 001	HETTEL BARBARA	00459 CINNAMINSON	ST 42R
038	23220 00460 001	HARRY WHITCOMB	00460 CINNAMINSON	ST 42R
038	23220 00463 001	MC INERNEY KEVIN & P	00463 CINNAMINSON	ST 42R
038	23220 00465 001	OWENS EDWARD & E	00465 CINNAMINSON	ST 42R
038	23800 06910 001	E RAUCH ETUX	06910 CLIFF	RD 42R
038	23800 06918 001	J A SALDUTTI	06918 CLIFF	RD 42R
038	23800 08950 001	PERILLO JOSEPH A	08950 CLIFF	RD 42R
038	28120 00211 001	A E & A M DREW	00211 DELMAR	ST 42R
038	34820 05951 001	W & C BROWN	05951 FOWLER	ST 42R
038	34820 06957 001	T E & H MEACHAM	06957 FOWLER	ST 42R
038	34820 06959 001	MAYER SCOTT ETAL	06959 FOWLER	ST 42R
038	50180 00203 001	EBNER STEPHEN	00203 LEMONTE	ST 42R
038	50180 00210 001	SHAPIRO M ETAL	00210 LEMONTE	ST 42R
038	50180 00211 001	GAUL HELEN	00211 LEMONTE	ST 42R
038	50180 00214 001	WASSERMAN FREDERICK E JR	00214 LEMONTE	ST 42R
038	50180 00216 001	M J KREPPPEL & M	00216 LEMONTE	ST 42R
038	50180 00218 001	JDS C & M GARTNER	00218 LEMONTE	ST 42R
038	50180 00220 001	GARTNER MILDRED	00220 LEMONTE	ST 42R
038	50180 00224 001	W & R KOBIE	00224 LEMONTE	ST 42R
038	50180 00226 001	JONES PATRICIA ANNE	00226 LEMONTE	ST 42R
038	50180 00227 001	HADE JOHN DUANE	00227 LEMONTE	ST 42R
038	50180 00229 001	LENHOFF RONALD F	00229 LEMONTE	ST 42R
038	50180 00232 001	BROWN ADAM ETAL	00232 LEMONTE	ST 42R
038	50180 00240 001	ROGERS ROBERT R	00240 LEMONTE	ST 42R
038	50180 00243 001	SWIFT FLORENCE & J	00243 LEMONTE	ST 42R
038	50180 00244 001	OWNER/OCCUPANT	00244 LEMONTE	ST 42R
038	50180 00247 001	A & P CASSELLI	00247 LEMONTE	ST 42R
038	50180 00248 001	ROSENBERGER EDWARD L JR	00248 LEMONTE	ST 42R
038	50180 00249 001	A CASSELLI	00249 LEMONTE	ST 42R
038	50180 00252 001	J E & E B POLLOCK	00252 LEMONTE	ST 42R
038	50180 00253 001	FORSTER DAVID & SYLVIA	00253 LEMONTE	ST 42R
038	50180 00254 001	JOHN F POLLACK	00254 LEMONTE	ST 42R
038	50180 00258 001	MITSCH RALPH	00258 LEMONTE	ST 42R
038	50180 00273 001	J A REPASH	00273 LEMONTE	ST 42R
038	50180 00406 001	DUOLEY DONNA ETAL	00406 LEMONTE	ST 42Z
038	50180 00406 002	LOUGHLIN MICHAEL ETAL	00406 LEMONTE	ST 42R
038	50360 00376 001	MONDIMORE PAUL A	00376 LEROY	ST 42R
038	50360 00388 001	VECCHIONE ANDREW & K	00388 LEROY	ST 42R
038	50360 00392 001	F & E FAHS	00392 LEROY	ST 42R
038	51220 00362 001	TORRANCE R C	00362 LIVEZEY	ST 42R
038	51220 00364 001	BELLINA ANTHONY	00364 LIVEZEY	ST 42R
038	51220 00365 001	J E & O PORTER	00365 LIVEZEY	ST 42R
038	51220 00367 001	TORRES ALBERT & D	00367 LIVEZEY	ST 42R
038	51220 00403 001	J R BALLARD & O M	00403 LIVEZEY	ST 42R
038	51220 00409 001	WM J DOWNEY ETUX	00409 LIVEZEY	ST 42R
038	51220 00410 001	C & T BATEMAN	00410 LIVEZEY	ST 42R
038	51220 00411 001	GOLTZ PAUL & G	00411 LIVEZEY	ST 42R
038	51220 00413 001	N & F HOLLAND	00413 LIVEZEY	ST 42R
038	51220 00550 001	ZALESKI FRANK & R	00550 LIVEZEY	ST 42R
038	56480 06700 001	PARKINSON CHARLES	06700 MITCHELL	ST 42R
038	56480 06707 001	HANOZUS JAMES M & SHARON	06707 MITCHELL	ST 42R
038	56480 06721 001	THE SALVATION ARMY	06721 MITCHELL	ST 42R

DAY	ACCOUNT	OWNER	ADDRESS	SERVICE
038	56480 06746 001	STEIN MICHAEL C	06746 MITCHELL	ST 42R
038	56480 06803 001	YOST REGINA M	06803 MITCHELL	ST 42R
038	56480 06805 001	DUCA NICK	06805 MITCHELL	ST 42R
038	62900 00271 002	IANNUZZI G	00271 PAOLI	AVE 42R
038	62900 00273 001	VASSALLO CURT & C	00273 PAOLI	AVE 42R
038	62900 00281 001	DOMINICK AVATO ETUX	00281 PAOLI	AVE 42R
038	62900 00329 001	A & D BILSTEIN	00329 PAOLI	AVE 42R
038	62900 00374 001	ANTINUCCI CARL	00374 PAOLI	AVE 42R
038	62900 00378 001	DENNIS VOLK	00378 PAOLI	AVE 42R
038	62900 00409 001	CAPECE DOMINIC	00409 PAOLI	AVE 42R
038	62900 00420 001	OWENS GERALD R	00420 PAOLI	AVE 42R
038	62900 00421 001	NYGREN EDITH	00421 PAOLI	AVE 42R
038	62900 00451 001	HILL WILLIAM E	00451 PAOLI	AVE 42R
038	62900 00484 001	J & J LOSCHIAVO	00484 PAOLI	AVE 42R
038	62900 00485 001	ULMER CLAIRE	00485 PAOLI	AVE 42R
038	62900 00466 001	SPECCHIALO ANDREW M	00466 PAOLI	AVE 42R
038	62900 00468 001	HARRY & ELIZ RUGGIERO	00468 PAOLI	AVE 42R
038	62900 00469 001	GARVEY WALTER	00469 PAOLI	AVE 42R
038	62900 00473 001	MC GEE EUGENE	00473 PAOLI	AVE 42R
038	62900 00481 001	HEISER JOHN	00481 PAOLI	AVE 42R
038	62900 00484 001	CARNEY JAMES & J	00484 PAOLI	AVE 42R
038	63020 00563 001	M J MILLER ETUX	00563 PARKER	AVE 42R
038	63020 00565 001	KINGKINER ELMER E	00565 PARKER	AVE 42R
038	63020 00584 001	KEEHN LAWRENCE C	00584 PARKER	AVE 42R
038	63420 06944 001	PROCCACCINO LINDA ETAL	06944 PAWLING	ST 42R
038	63620 06714 001	J & B SZELIGA	06714 PECHIN	ST 42R
038	63620 06820 001	F & R FERRIS	06820 PECHIN	ST 42R
038	63620 06980 001	SNYDER THOMAS F & JANET	06980 PECHIN	ST 42R
038	68780 00001 A01	JONES ROBERT DAVID & B	00001 RIVER	RD 42R
038	68780 00001 B01	A & B DE VUONO ETUX	00001 RIVER	RD 42R
038	68780 00001 001	PARKER KEN	00001 RIVER	RD 42R
038	68780 00002 A01	PALMER ROSSI	00002 RIVER	RD 42R
038	68780 00002 B01	REDCAY PAUL B	00002 RIVER	RD 42R
038	68780 00002 C01	ROSSI P	00002 RIVER	RD 42R
038	68780 00002 001	KOBIE GARY	00002 RIVER	RD 42R
038	68780 00003 A03	FOYLE ROBERT	00003 RIVER	RD 42R
038	68780 00003 A04	MACHAN CONANT K & DAVID S	00003 RIVER	RD 42R
038	68780 00003 B01	PHILA RAMBLERS INC	00003 RIVER	RD 42R
038	68780 00005 001	MELGAREK JOHN	00005 RIVER	RD 42R
038	68780 00006 C01	NATALO ROSE	00006 RIVER	RD 42R
038	68780 00006 001	OMLOR SARA	00006 RIVER	RD 42R
038	68780 00007 001	SZAJNA WALTER	00007 RIVER	RD 42R
038	68780 00010 001	STOTESBURY EDWARD	00010 RIVER	RD 42R
038	68780 00011 001	STOTESBURY EDWARD T JR	00011 RIVER	RD 42R
038	68780 00014 001	MODZIANOWSKI FRANK	00014 RIVER	RD 42R
038	68780 00016 A01	MACKELL BERNARD	00016 RIVER	RD 42R
038	68780 00016 001	SINGER JOHN	00016 RIVER	RD 42R
038	68780 00017 001	KASE JOSEPH	00017 RIVER	RD 42R
038	68780 00018 A01	TINNENY HELEN M	00018 RIVER	RD 42R
038	68780 00020 001	SMALL ROBERT & ANNE	00020 RIVER	RD 42R
038	68780 00021 A01	OSADA BARBARA & GEORGE	00021 RIVER	RD 42R
038	68780 00022 B02	WASHKO JOSEPHINE	00022 RIVER	RD 42R

08/02/90

CITY OF PHILADELPHIA
WATER DEPARTMENT
WATER ONLY CUSTOMERS

PAGE 8

DAY	ACCOUNT	OWNER	ADDRESS	SERVICE
038	68780 00022 001	SPONHEIMER HILDEGARD	00022 RIVER RD	42R
038	68780 00023 001	VANDERGRIFT	00023 RIVER RD	42R
038	68780 00023 002	RYAN DONALD J	00023 RIVER RD	42Z
038	68780 00024 A01	MELDR JACQULINE	00024 RIVER RD	42R
038	68780 00025 D01	OSADA BRINGHURST BARBARA	00025 RIVER RD	42Z
038	68780 00025 D02	FEIGEL HARRY	00025 RIVER RD	42R
038	68780 00027 001	PHILA SWIM CLUB INC	00027 RIVER RD	42R
038	71500 01140 001	SCHULTZ MARY	01140 E SEDGLEY AVE	42R
038	72880 06975 001	A LO POPOLO & M E	06975 SILVERWOOD ST	42R
038	72880 06988 001	CAPECE THOMAS	06988 SILVERWOOD ST	42R
038	72880 07017 001	DRAMIS AUGUSTUS	07017 SILVERWOOD ST	42R
038	72880 07019 001	HOUJABR-KIANI FARIVAR	07019 SILVERWOOD ST	42R
038	26300 07500 001	MICER FRANK & MILDRED	07500 CULP ST	42R
038	26300 07501 001	DOLAN PATRICIA A	07501 CULP ST	42R
038	26300 07502 001	AUGENBRAUN DAVID & L	07502 CULP ST	42R
038	26300 07503 001	VINCENT L HUGHES	07503 CULP ST	42R
038	26300 07504 001	FRANCIS V PETRELLIS	07504 CULP ST	42R
038	26300 07507 001	C & B MC ANALLY	07507 CULP ST	42R
038	26300 07808 001	SNYDER ELIZABETH A	07808 CULP ST	42R
038	26300 07808 001	ZURAKOWSKI WALLACE	07808 CULP ST	42R
038	26300 07514 001	KIDRAVANTI E & H	07514 CULP ST	42R
038	26300 07515 001	FRANK GIUCARI	07515 CULP ST	42R
038	26300 07517 001	LUDOVICI GIUSTINO	07517 CULP ST	42R
038	26300 07518 001	JUERGEN KAUFMANN	07518 CULP ST	42R
038	27840 00400 001	U BELINSKI	00400 DEARNLEY ST	42R
038	27840 00400 001	BUTTERIDGE JEFFREY & K	00400 DEARNLEY ST	42R
038	27840 00401 001	HARTELL GIUSEPPEO	00401 DEARNLEY ST	42R
038	27840 00401 001	SOMOGYI ROBERT	00401 DEARNLEY ST	42R
038	27840 00403 001	BOWEN JOHN	00403 DEARNLEY ST	42R
038	27840 00409 001	DEVINE JAMES J & VIOLET A	00409 DEARNLEY ST	42R
038	27840 00411 001	MORENCE T HANSEN	00411 DEARNLEY ST	42R
038	27840 00415 001	R & D BATEMAN	00415 DEARNLEY ST	42R
038	27840 00417 001	R & T SULIK	00417 DEARNLEY ST	42R
038	27840 00423 001	V MICHNIEWICZ	00423 DEARNLEY ST	42R
038	27840 00425 001	G & C LITTEL	00425 DEARNLEY ST	42R
038	27840 00431 001	CAVANNAUGH DANIEL & C	00431 DEARNLEY ST	42R
038	27840 00448 001	WM & RUTH FOX	00448 DEARNLEY ST	42R
038	34320 00543 001	KIRSTEIER THOMAS & D	00543 FAIRTHORNE AVE	42Z
038	34320 00198 001	WILLIAM W WEISSMAN	00198 FLAMINGO ST	42R
038	34320 00201 001	GUYER WARREN & U	00201 FLAMINGO ST	42R
038	34320 00354 001	SCHOFIELD RUTH	00354 FLAMINGO ST	42R
038	34320 00358 001	PETYK ROMAN	00358 FLAMINGO ST	42R
038	34320 00362 001	TORRES CESAR	00362 FLAMINGO ST	42R
038	34320 00368 001	GURGIO KENNETH GLENN	00368 FLAMINGO ST	42R
038	34320 00380 001	FACCHIARO ALBERT & E	00380 FLAMINGO ST	42R
038	34320 00384 001	KAUFFMANN RICHARD	00384 FLAMINGO ST	42R
038	34320 00390 001	BUSCHMANN MARK	00390 FLAMINGO ST	42R
038	34320 00394 001	GREENE HOWARD & D	00394 FLAMINGO ST	42R
038	34320 00398 001	LEONDO SALVATORE & D	00398 FLAMINGO ST	42R
038	34320 00414 001	STETT MARY	00414 FLAMINGO ST	42R
038	34320 00416 001	WHIT DONNELLY	00416 FLAMINGO ST	42R
038	34320 00418 001	H MC COY & J	00418 FLAMINGO ST	42R

DAY	ACCOUNT	OWNER	ADDRESS	SERVICE
039	34320 00422 001	KOCH FERDINAND	00422 FLAMINGO	ST 42R
039	34320 00426 001	AIS PAILLARD	00426 FLAMINGO	ST 42R
039	34320 00427 001	MORRIS L B J CARROW	00427 FLAMINGO	ST 42R
039	34320 00428 001	HERMAN W JAMES & K	00428 FLAMINGO	ST 42R
039	34320 00432 001	J F STEWART JR & J T	00432 FLAMINGO	ST 42R
039	34320 00436 001	T J MOWER & A T	00436 FLAMINGO	ST 42R
039	34320 00438 001	W H ROWLEY & D	00438 FLAMINGO	ST 42R
039	34320 00440 001	FRANK P RIGHTER	00440 FLAMINGO	ST 42R
039	34320 00441 001	LI BLANC RONALD J	00441 FLAMINGO	ST 42R
039	34320 00442 001	DI GIOVANNI ANGELO G	00442 FLAMINGO	ST 42R
039	34320 00444 001	BAILEY J	00444 FLAMINGO	ST 42R
039	34320 00446 001	D SPANGLER ETUX	00446 FLAMINGO	ST 42R
039	34320 00447 001	EARL KANDRA	00447 FLAMINGO	ST 42R
039	34320 00448 001	R A SHIELDS DRD ETUX	00448 FLAMINGO	ST 42R
039	34320 00449 001	H E & E W FITCH DR	00449 FLAMINGO	ST 42R
039	34320 00450 001	LUTSKY JULIA	00450 FLAMINGO	ST 42R
039	34320 00451 001	WONDERLY CHARLES	00451 FLAMINGO	ST 42R
039	34320 00452 001	GOLBESKI ROBERT M & H	00452 FLAMINGO	ST 42R
039	34320 00453 001	SEAN NORMAN C	00453 FLAMINGO	ST 42R
039	34320 00454 001	BEVITT SARA	00454 FLAMINGO	ST 42R
039	34320 00455 001	BERNARD STEVEN	00455 FLAMINGO	ST 42R
039	34320 00456 001	LAMBERT WILLIAM	00456 FLAMINGO	ST 42R
039	34320 00457 001	LOVELL MARIAM E ETAL	00457 FLAMINGO	ST 42R
039	34320 00458 001	KACH DOROTHY	00458 FLAMINGO	ST 42R
039	34320 00459 001	GEORGE M CHERNIS	00459 FLAMINGO	ST 42R
039	34320 00461 001	PABLO GERARDO B J	00461 FLAMINGO	ST 42R
039	34320 00465 001	WILSON JOHN A	00465 FLAMINGO	ST 42R
039	34320 00468 001	MORRISON MARTIN R	00468 FLAMINGO	ST 42R
039	34320 00474 001	SCARLETT JOSEPH	00474 FLAMINGO	ST 42R
039	34820 07500 001	V A MC CONNELL & B	07500 FOWLER	ST 42R
039	34820 07506 001	ALTA R & DICICCO A	07506 FOWLER	ST 42R
039	34820 07512 001	WILSON EARL	07512 FOWLER	ST 42R
039	41960 07002 001	PANNELLA JOSEPHINE	07002 HENRY	AVE 42R
039	41960 07368 001	P N GALLAGHER	07368 HENRY	AVE 42R
039	41960 07400 001	J & E MICHEL	07400 HENRY	AVE 42R
039	41960 07706 001	FRANCIS V LAWLOR ETUX	07706 HENRY	AVE 42R
039	47160 07701 001	MC MENAMIN SHARON	07701 KEIFFER	ST 42R
039	49580 07500 001	KELLEY CHARLES & J	07500 LAWN	ST 42R
039	49580 07501 001	WASSERMAN FREDERICK	07501 LAWN	ST 42R
039	49580 07502 001	STANLEY WILLIAM	07502 LAWN	ST 42R
039	49560 07504 001	ERNEST J NOLASCO	07504 LAWN	ST 42R
039	49560 07506 001	BROWN CHARLES & D	07506 LAWN	ST 42R
039	49560 07508 001	KENNY E & ROBERT L	07508 LAWN	ST 42R
039	49560 07509 001	G & D LILES	07509 LAWN	ST 42R
039	49560 07510 001	PAUL A & P ROSSI	07510 LAWN	ST 42R
039	49560 07515 001	JOHN H DAVISON ETUX	07515 LAWN	ST 42R
039	49560 07524 001	GILL TIMOTHY P	07524 LAWN	ST 42R
039	49640 07701 001	W H SIMPSON	07701 LAWNTON	ST 42R
039	53260 07500 001	BUSCHMANN WERNER & G	07500 MANTI	ST 42R
039	53280 07501 001	ROSS HARRY W	07501 MANTI	ST 42R
039	53280 07502 001	C & D STEFANOWIC	07502 MANTI	ST 42R
039	53280 07505 001	DONAHUE WALTER BRO ETUX	07505 MANTI	ST 42R

DAY	ACCOUNT	OWNER	ADDRESS	SERVICE
039	53260 07508 001	BUDRONI MICHAEL	07508 MANTI ST	42R
039	53260 07509 001	COHEN ANN	07509 MANTI ST	42R
039	53260 07510 001	C H & D GROOM JR	07510 MANTI ST	42R
039	53260 07512 001	BRANSFIELD PAUL J	07512 MANTI ST	42R
039	53260 07513 001	ROBIN K GRAY ETUX	07513 MANTI ST	42R
039	53260 07516 001	WHITE MARILYN B	07516 MANTI ST	42R
039	53260 07517 001	POSTELL ROBERT A	07517 MANTI ST	42R
039	59680 07501 001	D & S BROWN	07501 NEWLAND ST	42R
039	59680 07504 001	GEORGE W KINDON	07504 NEWLAND ST	42R
039	59680 07505 001	H M & H J MORROW	07505 NEWLAND ST	42R
039	59680 07506 001	FELIX ELIZABETH	07506 NEWLAND ST	42R
039	59680 07508 001	MC GONIGLE HELEN	07508 NEWLAND ST	42R
039	59680 07509 001	ROOTH THOMAS & W	07509 NEWLAND ST	42R
039	59680 07513 001	JOHN R STAUFFENBERG	07513 NEWLAND ST	42R
039	59680 07514 001	D & S WHITE	07514 NEWLAND ST	42R
039	59680 07516 001	BYRNE DAVID J	07516 NEWLAND ST	42R
039	59680 07517 001	E E HAOIK ETUX	07517 NEWLAND ST	42R
039	59680 07518 001	LOFFELHARDT W	07518 NEWLAND ST	42R
039	61620 00450 001	KURTZ DENNIS & R	00450 BRIDLE ST	42R
039	61620 00454 001	YAHN NAOMI	00454 BRIDLE ST	42R
039	61620 00455 001	DIQOVANNI T & L	00455 BRIDLE ST	42R
039	61620 00457 001	MC CABE BERNARD & A	00457 BRIDLE ST	42Z
039	63420 07500 001	BOLGER, ARTHUR & E	07500 PAWLING ST	42R
039	63420 07501 001	LING WILLIAM D	07501 PAWLING ST	42R
039	63420 07506 001	J & E GARR	07506 PAWLING ST	42R
039	63420 07515 001	JONES TERRY	07515 PAWLING ST	42R
039	63420 07517 001	SADD JOSEPH G	07517 PAWLING ST	42R
039	63420 07518 001	WILLIAM T MORRIS ETUX	07518 PAWLING ST	42R
039	68280 06783 001	BATEMAN ROY	06783 RIDGE AVE	42R
039	68280 06918 001	JANZANO HENRY	06918 RIDGE AVE	42R
039	68280 07014 001	FAMILY PARTNERS	07014 RIDGE AVE	42R
039	68280 07226 001	MILLER WARREN P	07226 RIDGE AVE	42R
039	68280 07257 001	FORCE FARHAD	07257 RIDGE AVE	42R
039	68280 07300 AD1	E & J STASUL	07300 RIDGE AVE	42R
039	68280 07303 001	J & L VIZZARD	07303 RIDGE AVE	42R
039	68280 07370 001	FALCONE OTTAVIO	07370 RIDGE AVE	42R
039	68280 07515 001	CASELLI ANGELO & D	07515 RIDGE AVE	42R
039	68280 07535 001	W R & I K CLARK	07535 RIDGE AVE	42R
039	68280 07537 001	M V STANZIANI & J	07537 RIDGE AVE	42R
039	68280 07551 001	HERBERT ROBERT G	07551 RIDGE AVE	42R
039	68280 07552 001	BENJAMIN HEILBRON	07552 RIDGE AVE	42R
039	68280 07558 001	REDMOND ELEANOR	07558 RIDGE AVE	42R
039	68280 07563 001	COLANTONIO ANTHONY	07563 RIDGE AVE	42R
039	68280 07571 001	PUBLIC STORAGE PROP XVII	07571 RIDGE AVE	42R
039	68220 06410 001	ZANDONI LIND G	06410 E ROOSEVELT BLY	42R
039	72280 07501 001	CORNELL JOSEPH P	07501 SHAW ST	42R
039	72280 07505 001	MASSELLA ROBERT & M	07505 SHAW ST	42R
039	72280 07509 002	ALBERT CASTELLANI	07509 SHAW ST	42R
039	72280 07515 001	MATTEO ERNEST	07515 SHAW ST	42R
039	72280 07516 001	ROBERT H WILKINSON ETAL	07516 SHAW ST	42R
039	72280 07532 001	A & U PROZACK	07532 SHAW ST	42R
039	72280 07538 001	BARILE ERNEST & G	07538 SHAW ST	42R

DAY	ACCOUNT	OWNER	ADDRESS	SERVICE
039	72280 07540 001	FURST VERA	07540 SHAW ST	42R
039	72280 07542 001	GOURLEY EDWARD	07542 SHAW ST	42R
039	72300 00700 001	RANDALL CYNTHIA	00700 SHAWMONT AVE	42R
039	72300 00712 001	W E BOWDEN ETUX	00712 SHAWMONT AVE	42R
039	72300 00714 001	ARENTZEN EDWARD A & M	00714 SHAWMONT AVE	42R
039	72300 00716 001	DURANTE LOUIS	00716 SHAWMONT AVE	42R
039	72300 00720 001	SEGAL RONALD	00720 SHAWMONT AVE	42R
039	72300 00747 001	LALLY FRANCIS	00747 SHAWMONT AVE	42R
039	72300 00785 001	FUELSTER STEPHEN	00785 SHAWMONT AVE	42R
039	83080 00343 001	BORGHESI COLUMBUS	00343 WIGARD AVE	42R
039	83080 00347 001	DI ORIO ANTHONY & P	00347 WIGARD AVE	42R
039	83080 00351 001	CDYNE ELEANOR M	00351 WIGARD AVE	42R
039	83080 00381 001	MAXEIN EUGENE J	00381 WIGARD AVE	42R
039	83080 00385 001	W B & M JANUSZ	00385 WIGARD AVE	42R
039	83080 00407 001	HEMMANN BEATE	00407 WIGARD AVE	42R
039	83080 00428 001	GOLASA ALBERT & L	00428 WIGARD AVE	42R
039	83080 00434 001	THOS C DUFFEY	00434 WIGARD AVE	42R
039	83080 00437 001	CHRISTOPHER MOWER ETUX	00437 WIGARD AVE	42R
039	83080 00439 001	WASSERMAN FREDERICK JR	00439 WIGARD AVE	42R
039	83080 00440 001	CLAIR P ALLEN	00440 WIGARD AVE	42R
039	83080 00443 001	B & P PALKO	00443 WIGARD AVE	42R
039	83080 00448 001	PETRUCCI JERRY	00448 WIGARD AVE	42R
039	83080 00449 001	WM & LILY MC DONAGLE	00449 WIGARD AVE	42R
039	83080 00475 001	J & M MYERS	00475 WIGARD AVE	42R
039	83080 00485 001	GALLAGHER WILLIAM A	00485 WIGARD AVE	42R
039	83080 00578 001	DEVENEY JOHN E	00578 WIGARD AVE	42R
039	83080 00609 001	J P & E B FUGELO	00609 WIGARD AVE	42R
039	83080 00810 001	MC GEEHAN J & F	00810 WIGARD AVE	42R
039	83080 00811 001	A MACCHIONE	00811 WIGARD AVE	42R
039	83080 00613 001	L & J BLASETTI	00613 WIGARD AVE	42R
039	83080 00615 001	OTELLO ALESSIO	00615 WIGARD AVE	42R
039	83080 00620 001	HARKER ALBERT	00620 WIGARD AVE	42R
039	83080 00625 001	REILLY T & H	00625 WIGARD AVE	42R
039	83080 00642 001	WENK MARYJANE S	00642 WIGARD AVE	42R
039	83080 00645 001	H & A STONE	00645 WIGARD AVE	42R
039	83080 00646 001	E OLEKSIK	00646 WIGARD AVE	42R
039	83080 00648 001	LUTCHINSON WILLIAM	00648 WIGARD AVE	42R
039	83080 00650 001	WILKINGTON HELEN	00650 WIGARD AVE	42R
039	84000 00615 001	SZASTYNSKI HELEN	00615 WISES MILL RD	42R
039	84000 00617 001	D & L DELL AGUZZO	00617 WISES MILL RD	42R
039	84000 00627 001	CODY BETH ANNE	00627 WISES MILL RD	42R
039	84000 00631 001	CARMEN R HANTZ	00631 WISES MILL RD	42R
040	14120 00461 001	HEFFERN DOROTHEA E	00461 AURANIA ST	42R
040	14120 00464 001	MILLER CLIFFORD	00464 AURANIA ST	42R
040	14120 00467 001	G B T P P ESTERHELD	00467 AURANIA ST	42R
040	14120 00470 001	WASILEWSKI LORETTA	00470 AURANIA ST	42R
040	14120 00471 001	ROGERS HARRY & H	00471 AURANIA ST	42R
040	14120 00472 001	E R & R E WHITESEL	00472 AURANIA ST	42R
040	14120 00473 001	HUDICK JANET S	00473 AURANIA ST	42R
040	14120 00474 001	PRESENT ELIOT	00474 AURANIA ST	42R
040	14120 00475 001	W F CONNOLLY JR & M B	00475 AURANIA ST	42R
040	18900 08604 001	VOLPE STEPHEN E	08604 BRIERDALE RD	4 R

DAY	ACCOUNT	OWNER	ADDRESS	SERVICE
040	18900 08605 001	VECCHIO SEBASTIAN & C	08605 BRIERDALE RD	42R
040	18900 08606 001	COOGAN WILLIAM	08606 BRIERDALE RD	42R
040	18900 08607 001	BUCKLEY BERDELL & R	08607 BRIERDALE RD	42R
040	18900 08609 001	J & J WRIGHT	08609 BRIERDALE RD	42R
040	20780 07900 001	EDW DONOVAN ETUX	07900 CADILLAC LA	42R
040	20780 07901 001	CALLAHAN BEVERLY	07901 CADILLAC LA	42R
040	20780 07902 001	ENRICO CIMINI ETUX	07902 CADILLAC LA	42R
040	20780 07904 001	BARILE ERNEST J III	07904 CADILLAC LA	42R
040	20780 07908 001	W J RAMBO ETUX	07908 CADILLAC LA	42R
040	20780 07920 001	DAVIS HELEN	07920 CADILLAC LA	42R
040	20780 07924 001	R H STRAHLENDORF	07924 CADILLAC LA	42R
040	22900 00620 001	FILANOWSKI ANTHONY & M	00620 CHESWICK RD	42R
040	25940 00600 001	RODGERS ELLA MAE	00600 CRESTVIEW RD	42R
040	25940 00608 001	A LOWNES	00608 CRESTVIEW RD	42R
040	25940 00610 001	RUTH M HILBERG	00610 CRESTVIEW RD	42R
040	25940 00705 001	PETRELLIS GEORGE	00705 CRESTVIEW RD	42R
040	25940 00706 001	CHILICKI JEANNE	00706 CRESTVIEW RD	42R
040	25940 00708 001	MAC FARLAND-KOEHLER JEANN	00708 CRESTVIEW RD	42R
040	25940 00709 001	KAYSER JERRY	00709 CRESTVIEW RD	42R
040	25940 00711 001	LUGARA JOSEPH & P	00711 CRESTVIEW RD	42R
040	25940 00712 001	BRATTON EDITH M	00712 CRESTVIEW RD	42R
040	25940 00722 001	DYMSZO DENNIS & J	00722 CRESTVIEW RD	42R
040	25940 00725 001	J MAIR ETUX	00725 CRESTVIEW RD	42R
040	25940 00726 001	RDWLEY PAUL	00726 CRESTVIEW RD	42R
040	25940 00727 001	ROOP JAMES JR	00727 CRESTVIEW RD	42R
040	25940 00731 001	TAYLOR MARGUERITE	00731 CRESTVIEW RD	42R
040	25940 00800 001	CANNON KEVIN & TRICKS J	00800 CRESTVIEW RD	42R
040	32400 07802 001	J & D FRIEL	07802 EVA ST	42R
040	32400 07808 001	HADDEN ANNE E	07808 EVA ST	42R
040	32400 07810 001	SULIK STEVE	07810 EVA ST	42R
040	32400 07814 001	WESS WILLIAM & A	07814 EVA ST	42R
040	32400 07820 001	MARSHALL ELLEN	07820 EVA ST	42R
040	32400 07822 001	WARRIS ROSEMARY W	07822 EVA ST	42R
040	32400 07824 001	Q E WESTWOOD	07824 EVA ST	42R
040	32400 07828 001	ROBINSON JAMES	07828 EVA ST	42R
040	32400 07832 001	SORBELLO DOLORES	07832 EVA ST	42R
040	32400 07839 001	SPOSATO VINCENT	07839 EVA ST	42R
040	32400 07841 001	BERTIG HARRY & T	07841 EVA ST	42R
040	32500 00444 001	BRONCA GEORGE C	00444 EVERGREEN AVE	42R
040	32500 00448 001	MARKHAM W	00448 EVERGREEN AVE	42R
040	32500 00448 001	PETRELLIS V	00448 EVERGREEN AVE	42R
040	32500 00449 001	COOPER L & T	00449 EVERGREEN AVE	42R
040	32500 00450 001	SEREPY SIGMUND J	00450 EVERGREEN AVE	42R
040	32500 00456 001	ROBINSON WARREN	00456 EVERGREEN AVE	42R
040	32500 00458 001	PIANELLI C	00458 EVERGREEN AVE	42R
040	32500 00461 001	SUDELL FRANCIS X	00461 EVERGREEN AVE	42R
040	32500 00464 001	DEVITT GEORGE & ANNA	00464 EVERGREEN AVE	42R
040	32500 00465 001	RDBINSON LESLIE L	00465 EVERGREEN AVE	42R
040	32500 00466 001	OMLOR DAVID & P	00466 EVERGREEN AVE	42R
040	32500 00467 001	MC CLUSKEY J E	00467 EVERGREEN AVE	42R
040	32500 00468 001	BONGARD STEPHEN	00468 EVERGREEN AVE	42R
040	32500 00469 001	LEVIN JAY S	00469 EVERGREEN AVE	42R

DAY	ACCOUNT	OWNER	ADDRESS	SERVICE
040	32500 00470 001	RAUSCHER FRANCIS & G	00470 EVERGREEN AVE	42R
040	32500 00471 001	THOMAS JOSEPH & O	00471 EVERGREEN AVE	42R
040	32500 00472 001	KISCADEN HARRY	00472 EVERGREEN AVE	42R
040	32500 00473 001	KOST V F & P A	00473 EVERGREEN AVE	42R
040	32500 00474 001	MC ENTEE GERARD & DONNA	00474 EVERGREEN AVE	42R
040	32500 00475 001	HEMPLE ELLEN	00475 EVERGREEN AVE	42R
040	32500 00476 001	FERACCO PATRICK & BARBARA	00476 EVERGREEN AVE	42R
040	32500 00477 001	HEMPLE JAMES	00477 EVERGREEN AVE	42R
040	32500 00478 001	MULLER W & A	00478 EVERGREEN AVE	42R
040	32500 00480 001	VETTER HARRY M	00480 EVERGREEN AVE	42R
040	32500 00482 001	FORSTER STEPHAN III	00482 EVERGREEN AVE	42R
040	32540 00463 001	SNYDER GEORGE & SANORA	00463 W EVERGREEN AVE	42R
040	36740 07717 D03	OWNER/OCCUPANT	07717 GETTYSBURG AVE	42R
040	36740 07824 001	W & A CONDIT	07824 GETTYSBURG AVE	42R
040	36740 07830 001	VILBY RUTH & M	07830 GETTYSBURG AVE	42R
040	36740 07844 001	L & J CROWE	07844 GETTYSBURG AVE	42R
040	37960 00708 001	J FIORAVANTI ETUX	00708 GRAKYN LA	42R
040	37960 00712 001	GUNNING DAVID & DONNA	00712 GRAKYN LA	42R
040	37960 00716 001	SPANGENBERG EARL & C	00716 GRAKYN LA	42R
040	37960 00720 001	WILLIAM J CUTE	00720 GRAKYN LA	42R
040	37960 00807 001	BEATRICE K EATON	00807 GRAKYN LA	42R
040	37960 00811 001	WATERLOO FRANK	00811 GRAKYN LA	42R
040	37960 00820 001	A & M GOLDBECK	00820 GRAKYN LA	42R
040	38140 07800 001	HARRITY CHARLES & S	07800 GRANVILLE RD	42R
040	38140 07804 001	MILLER ELLIOTT	07804 GRANVILLE RD	42R
040	38140 07805 001	CIESIEKA STANLEY A C	07805 GRANVILLE RD	42R
040	38140 07808 001	RAUSCHER CHARLES	07808 GRANVILLE RD	42R
040	38140 07810 001	JOAN E HURLOCK MD LTD	07810 GRANVILLE RD	42R
040	38140 07830 001	JOHNSON KEITH & ROSEMARY	07830 GRANVILLE RD	42R
040	39840 08325 D02	FITZPATRICK JOHN	08325 HAGYS MILL RD	42R
040	40680 08415 001	R B SEARLE & M L	08415 HARNER ST	42R
040	40680 08419 001	J L & M M SOWDEN	08419 HARNER ST	42R
040	40680 08423 001	KOBSAR JOSEPH & WISE E	08423 HARNER ST	42R
040	40680 08427 001	A W TORRE JR ETUX	08427 HARNER ST	42R
040	40680 08431 001	W MICHAELDINDA & M L	08431 HARNER ST	42R
040	40680 08435 001	D ANGELO JOSEPH & P	08435 HARNER ST	42R
040	40680 08439 001	R R & M J CUNNINGHAM	08439 HARNER ST	42R
040	40680 08501 001	OAKES ROSEMARIE & E	08501 HARNER ST	42R
040	40680 08503 001	STEPHEN BURK	08503 HARNER ST	42R
040	40680 08505 001	G & S BURK	08505 HARNER ST	42R
040	41860 00604 001	HARTY FRANCES	00604 HENDREN ST	42R
040	41860 00610 001	GALLAGHER CHARLES F III	00610 HENDREN ST	42R
040	41860 00620 001	KEELY WALTER	00620 HENDREN ST	42R
040	41860 00630 001	E V & J CARUSO	00630 HENDREN ST	42R
040	41860 00640 001	E DI MUZIO	00640 HENDREN ST	42R
040	41860 00641 001	R & H HAMILTON	00641 HENDREN ST	42R
040	41860 00643 001	JOSEPH J MC CABE	00643 HENDREN ST	42R
040	41860 00645 001	KENNEY ELIZABETH	00645 HENDREN ST	42R
040	41860 00647 001	MC MENAMIN JOHN	00647 HENDREN ST	42R
040	41860 00649 001	S SALERNO ETUX	00649 HENDREN ST	42R
040	41860 00650 001	TRAVALINE JOHN & M	00650 HENDREN ST	42R
040	41860 00700 001	VEIRS BARBA LETITIA BARBA	00700 HENDREN ST	42R

DAY	ACCOUNT	OWNER	ADDRESS	SERVICE
040	41860 00702 001	ASZTALOS ALBERT J	00702 HENDREN	ST 42R
040	41860 00704 001	E NEUMAN	00704 HENDREN	ST 42R
040	41860 00706 001	N & G WOOD	00706 HENDREN	ST 42R
040	41860 00708 001	RUANE MICHAEL E	00708 HENDREN	ST 42R
040	41860 00710 001	ALAN S BARRETT	00710 HENDREN	ST 42R
040	41860 00712 001	CALHOUN MARY	00712 HENDREN	ST 42R
040	41860 00714 001	SIMON JOHN & S	00714 HENDREN	ST 42R
040	41860 00716 001	A J & M E HILANBRAND	00716 HENDREN	ST 42R
040	41860 00718 001	S BECKETT	00718 HENDREN	ST 42R
040	41860 00720 001	PHYLLIS SIMPSON	00720 HENDREN	ST 42R
040	41860 00722 001	RUTH LOIS S	00722 HENDREN	ST 42R
040	41860 00724 001	ALVIN HAMBURG ETUX	00724 HENDREN	ST 42R
040	41860 00726 001	E FISHER	00726 HENDREN	ST 42R
040	41860 00741 001	LONGSTRETH THACHER	00741 HENDREN	ST 42R
040	41860 00745 001	K E FEESS	00745 HENDREN	ST 42R
040	41860 00749 001	F AMEYE ETUX	00749 HENDREN	ST 42R
040	47120 00735 001	ANTHONY VERDE ETUX	00735 KEELY	ST 42R
040	49180 08001 001	JOSEPH P HENKEL ETUX	08001 LARE	ST 42R
040	49180 08003 001	E SOWA ETUX	08003 LARE	ST 42R
040	49180 08005 001	G J & R VERICA	08005 LARE	ST 42R
040	49180 08107 001	WH AM SMITH	08107 LARE	ST 42R
040	49180 08125 001	COYNE DORIS F	08125 LARE	ST 42R
040	49180 08135 001	TURINO ROBERT	08135 LARE	ST 42R
040	51720 00001 001	KAMINSKI JANET	00001 LOTHIAN	PL 42R
040	51720 00002 001	SORENSEN JOHN H	00002 LOTHIAN	PL 42R
040	51720 00003 001	R F MOOREHEAD & M G	00003 LOTHIAN	PL 42R
040	51720 00004 001	WHEELER CHRISTOPHER	00004 LOTHIAN	PL 42R
040	51720 00005 001	FRED REINITZ	00005 LOTHIAN	PL 42R
040	51720 00006 001	JOSEPH & J COOGAN	00006 LOTHIAN	PL 42R
040	51720 00007 001	HOWARD FIELD	00007 LOTHIAN	PL 42R
040	51720 00008 001	MAY D FLANAGAN	00008 LOTHIAN	PL 42R
040	53100 00718 001	J A KOLTES & N H	00718 MANATAWNA	AVE 42R
040	53100 00720 001	BENJAMIN E NEWMAN	00720 MANATAWNA	AVE 42R
040	53100 00726 001	T & M CUNNANE	00726 MANATAWNA	AVE 42R
040	53100 00728 001	C CAPOBIANCO	00728 MANATAWNA	AVE 42R
040	53100 00730 001	J J & I M FRIERI	00730 MANATAWNA	AVE 42R
040	53100 00732 001	ENDRIKAT FRED R	00732 MANATAWNA	AVE 42R
040	53100 00734 001	DANGELO J D ETUX	00734 MANATAWNA	AVE 42R
040	53100 00740 001	DILLER FRIEDA	00740 MANATAWNA	AVE 42R
040	53100 00742 001	COWAN JOHN R & KATHRYN	00742 MANATAWNA	AVE 42R
040	53100 00743 001	WM VON BUCKWALD ETUX	00743 MANATAWNA	AVE 42R
040	53100 00758 001	PENSABENE STEVEN & D	00758 MANATAWNA	AVE 42R
040	53100 00810 001	GEO & JOAN A OTT	00810 MANATAWNA	AVE 42R
040	53100 00830 001	MAYALL NOBLE B	00830 MANATAWNA	AVE 42R
040	53100 00844 001	LEDERER THOMAS JR	00844 MANATAWNA	AVE 42R
040	53100 00847 001	FLYNN MICHAEL & A	00847 MANATAWNA	AVE 42R
040	53100 00851 001	W J STEWART ETUX	00851 MANATAWNA	AVE 42R
040	53100 00855 001	TITTERTON EDWARD G III	00855 MANATAWNA	AVE 42R
040	53100 00859 001	W & K BRESGIA	00859 MANATAWNA	AVE 42R
040	53100 00860 001	HUBBARD CORTLANDT	00860 MANATAWNA	AVE 42R
040	53100 00863 001	ROBERT BLASI ETUX	00863 MANATAWNA	AVE 42R
040	53100 00867 001	SHELDON JAMES	00867 MANATAWNA	AVE 42R

DAY	ACCOUNT	OWNER	ADDRESS	SERVICE
040	53100 00871 001	NUMEC GEORGE	00871 MANATAWNA	AVE 42R
040	56380 00464 001	T A WADDISKY	00464 MINERVA	ST 42R
040	56380 00466 001	MULLEN GERALD V	00466 MINERVA	ST 42R
040	56380 00468 001	CELLUCCI PHILIP	00468 MINERVA	ST 42R
040	56380 00470 001	G W & M A SWAINCOTT	00470 MINERVA	ST 42R
040	56380 00472 001	WEISS JEFFREY C ETUX ETAL	00472 MINERVA	ST 42R
040	56380 00473 001	VIA P KROSKY	00473 MINERVA	ST 42R
040	56380 00475 001	SINTRONE JOHN E	00475 MINERVA	ST 42R
040	56380 00477 001	HARRY W & B RAMBO	00477 MINERVA	ST 42R
040	56380 00478 001	JAMES C & D E WILLIAMS	00478 MINERVA	ST 42R
040	56380 00479 001	POTOCZNY ELSIE	00479 MINERVA	ST 42R
040	56380 00480 001	BORNE JEANNE	00480 MINERVA	ST 42R
040	56380 00481 001	MOLASA MARY E	00481 MINERVA	ST 42R
040	56380 00483 001	J & M WOOD	00483 MINERVA	ST 42R
040	56380 00484 001	GLEGG RICHARD & S	00484 MINERVA	ST 42R
040	56380 00485 001	WIGAND RONALD E	00485 MINERVA	ST 42R
040	58380 00486 001	DOROTHY STANERUCK	00486 MINERVA	ST 42R
040	59920 07816 001	DEL MONTE LOUIS	07816 NIXON	ST 42R
040	80200 00005 001	TRIGGIAN LEONARD	00005 NORTHWESTERN	AVE 42R
040	81220 08550 001	MASTROIENI M	08550 OLD LINE	RD 42R
040	81220 08576 001	SUMMIT PARK EAST	08576 OLD LINE	RD 42R
040	63740 08500 001	J & B BASILE	08500 PEMBROOK	RD 42R
040	63740 08501 001	ROY G RANGNOW	08501 PEMBROOK	RD 42R
040	63740 08506 001	IRWIN ESTHER	08506 PEMBROOK	RD 42R
040	63740 08509 001	KIDDER JOSEPH	08509 PEMBROOK	RD 42R
040	68280 07610 001	J & F CONINE	07610 RIDGE	AVE 42R
040	68280 07612 001	W & N JOHNSTON	07612 RIDGE	AVE 42R
040	68280 07616 001	ARTHUR J SLOOK	07616 RIDGE	AVE 42R
040	68280 07700 001	TRAVALINE JOHN & M	07700 RIDGE	AVE 42R
040	68280 07701 001	NARDONE ANTHONY JR & B	07701 RIDGE	AVE 42R
040	68280 07707 001	NARDONE ANTHONY	07707 RIDGE	AVE 42R
040	68280 07709 001	WATMAN NELLIE	07709 RIDGE	AVE 42R
040	68280 07728 001	GARUSO ENRICO & J	07728 RIDGE	AVE 42R
040	68280 07932 001	BRESLIN DANIEL	07932 RIDGE	AVE 42R
040	68280 08029 001	EVANS & LEWIS INC	08029 RIDGE	AVE 42R
040	68280 08238 002	MC MANUS G	08238 RIDGE	AVE 42R
040	68280 08238 003	MC MANUS G	08238 RIDGE	AVE 42R
040	68280 08727 001	PETRUCCI JAMES L	08727 RIDGE	AVE 42R
040	68280 08739 001	FRUZZETTI ANDREW J JR	08739 RIDGE	AVE 42R
040	68280 08816 001	ROGERS KENNETH & I	08816 RIDGE	AVE 42R
040	68280 08816 013	FISHMAN RODGER & J	08816 RIDGE	AVE 42R
040	68280 08819 001	MESSING JOHN & F	08819 RIDGE	AVE 42R
040	68280 08835 001	U & A CLEARY	08835 RIDGE	AVE 42R
040	68280 08948 001	FRIEDLAND SUE E	08948 RIDGE	AVE 42R
040	68280 08962 001	FRIEDLAND SUE ETAL	08962 RIDGE	AVE 42R
040	68280 08965 001	KIRSCHNER BROS DIL CO	08965 RIDGE	AVE 42R
040	68280 09040 001	ESPOSITO A	09040 RIDGE	AVE 42R
040	71580 00721 001	CARL A UNRUH	00721 SEFFERT	ST 42R
040	72300 00003 001	MAHR P & R	00003 SHAWMONT	AVE 42R
040	72300 00020 001	CELLINI DAVID S	00020 SHAWMONT	AVE 42R
040	72300 00446 001	MC NICHOLS JOHN & JONES	00446 SHAWMONT	AVE 42R
040	72300 00446 001	CVBULSKI JOHN & LINDA	00446 SHAWMONT	AVE 42R

DAY	ACCOUNT	OWNER	ADDRESS	SERVICE
040	72300 00448 001	MARTIN JAMES	00448 SHAWMONT AVE	42R
040	72300 00548 001	ANGELO JOSEPH & E	00548 SHAWMONT AVE	42R
040	72300 00680 001	WILLIAM J. MILLER ETUX	00680 SHAWMONT AVE	42R
040	73720 00224 001	STAUFENBERG R	00224 SPRING LA	42R
040	73720 00224 002	STAUFENBERG R	00224 SPRING LA	42R
040	73720 00540 001	DOUGHERTY JAMES E	00540 SPRING LA	42R
040	73720 00950 001	RUGH MARIE	00950 SPRING LA	42R
040	73720 00570 001	F & J HENDRY	00570 SPRING LA	42R
040	73720 00644 001	SMITH ROBERT	00644 SPRING LA	42R
040	73720 00646 001	E & F JACOB	00646 SPRING LA	42R
040	73720 00648 001	MANUOLA FRANCES C	00648 SPRING LA	42R
040	73720 00650 001	EDWARD WALSACK	00650 SPRING LA	42R
040	73720 00706 001	R FERGUSON ETAL	00706 SPRING LA	42R
040	73720 00712 001	W H & M L BARNES	00712 SPRING LA	42R
040	73720 00730 001	F & E BLAIR	00730 SPRING LA	42R
040	73720 00732 001	H & M HARTLEBEN	00732 SPRING LA	42R
040	75440 00109 001	VITELLI PETER	00109 SUMMIT AVE	42R
040	75460 00445 001	M NOVAK	00445 SUMMIT AVE	42R
040	75460 00447 001	WHEELER WILLIAM & J	00447 SUMMIT AVE	42R
040	75460 00449 001	W GATES ETUX	00449 SUMMIT AVE	42R
040	75460 00451 001	MONAHAN DAVID & ANNA	00451 SUMMIT AVE	42R
040	75460 00453 001	E & F SORENSEN	00453 SUMMIT AVE	42R
040	75460 00455 001	WASHLICK JOSEPH	00455 SUMMIT AVE	42R
040	75460 00459 001	W & B OTTINGER	00459 SUMMIT AVE	42R
040	75460 00461 001	MC GILL JOSEPH	00461 SUMMIT AVE	42R
040	75460 00463 001	SMITH ELEANOR	00463 SUMMIT AVE	42R
040	75460 00465 001	VINGENT G GRECO	00465 SUMMIT AVE	42R
040	75460 00467 001	ZYSK FRANCIS & LORRAINE	00467 SUMMIT AVE	42R
040	75460 00469 001	BROMMER JOYCE	00469 SUMMIT AVE	42R
040	75460 00479 001	ALGIERI VINCENT	00479 SUMMIT AVE	42R
040	75460 00493 001	G & M DALICANDRO	00493 SUMMIT AVE	42R
040	75460 00495 001	ROBIE WILLIAM F	00495 SUMMIT AVE	42R
040	75460 00496 001	WERTZ MARTHA	00496 SUMMIT AVE	42R
040	75460 00497 001	BEAR RUTH	00497 SUMMIT AVE	42R
040	75460 00630 001	TIERNEY MILTON C	00630 SUMMIT AVE	42R
040	75460 00635 001	F A GIOVANNI ETUX	00635 SUMMIT AVE	42R
040	75460 00697 001	G W & H MORLEY	00697 SUMMIT AVE	42R
040	75460 00698 001	R M CARTER ETUX	00698 SUMMIT AVE	42R
040	75460 00853 001	HUDAK GEORGE	00853 SUMMIT AVE	42R
040	75460 00862 001	TIERNEY KEVIN	00862 SUMMIT AVE	42R
040	75460 00670 001	D AMORE JOSEPH & J	00670 SUMMIT AVE	42R
040	75460 00680 001	RICHARD MANGINE	00680 SUMMIT AVE	42R
040	75460 00682 001	MANGINE RICHARD A	00682 SUMMIT AVE	42R
040	75460 00883 001	CARNEY HUGH	00883 SUMMIT AVE	42R
040	75460 00686 001	J & M MANCINI	00686 SUMMIT AVE	42R
040	75460 00689 001	S D CAPECE & M	00689 SUMMIT AVE	42R
040	75460 00696 001	RAVERT CHESTER & C	00696 SUMMIT AVE	42R
040	75460 00717 001	BESSO SAMUEL A ETUX	00717 SUMMIT AVE	42R
040	75460 00719 001	C J MC MEANS & B	00719 SUMMIT AVE	42R
040	75460 00721 001	CARNEY MARK B	00721 SUMMIT AVE	42R
040	75460 00723 001	RICHARD R & M R BURKE	00723 SUMMIT AVE	42R
040	75460 00727 001	CLAYTON NORMAN & M	00727 SUMMIT AVE	42R

DAY	ACCDUNT	OWNER	ADDRESS	SERVICE
040	75470 00001 001	CHARLES G SIMPSON	00001 SUMMIT	PL 42R
040	75470 00002 001	MISSIMER MARGARET	00002 SUMMIT	PL 42R
040	75470 00008 001	OTTO REICHERT FACILIDES	00008 SUMMIT	PL 42R
040	75470 00010 001	ANDERSON ADD & D	00010 SUMMIT	PL 42R
040	75540 00721 001	ATKINSON CHARLES	00721 SUNSET	AVE 42R
040	75540 00760 001	LOVEY RAYMOND & V	00760 SUNSET	AVE 42R
040	75540 00764 001	KENT LESTER B L	00764 SUNSET	AVE 42R
040	84060 08735 001	DECKER JOHN	08735 WISSAHICKON	AVE 42R
040	84060 08801 001	GILL JOHN B T	08801 WISSAHICKON	AVE 42R
041	38460 07103 001	S HEINEMAN	07103 GREENE	ST 42Z
041	38460 07125 001	B K ZERN ETAL	07125 GREENE	ST 42Z
041	38460 07203 001	WAGNER DANIEL	07203 GREENE	ST 42Z
041	41240 07504 001	GUTLER ERNEST B J	07504 HAVERFORD	AVE 42R
041	41240 07508 001	C B L ASSOCIATES	07508 HAVERFORD	AVE 42R
042	11080 00479 001	GRUVER CHARLES	00479 W ABBOTTSFORD	AVE 42R
049	88340 03349 001	CSX TRANS 23616	03349 GRAYS FERRY	AVE 42Z
049	81180 00423 001	NOPPER CARLTON GENE	00423 W WALNUT	LA 42R
049	81180 00431 001	TEBBEL JANET	00431 W WALNUT	LA 42R
050	21580 00854 001	BANNAN JOHN 3RD	00854 CARPENTER	LA 42R
050	22040 03541 001	M SLABEK B E	03541 CEDAR	ST 42R
050	23920 00331 001	F A & K L MC CORD	00331 W CLIVEDEN	ST 42R
050	23920 00333 001	DERRICUTT CYNTHIA	00333 W CLIVEDEN	ST 42R
050	23920 00339 001	KEARNS MARTHA	00339 W CLIVEDEN	ST 42R
050	64480 00647 001	FRENKEL DOUGLAS N & M	00647 W PHIL ELLENA	ST 42Z
050	82620 00606 001	KROMER JOHN	00606 WESTVIEW	AVE 42R
051	28640 02809 001	G J MONTANARO ETUX	02809 DISSTON	ST 42R
051	28640 02811 001	SILVERMAN BETTY	02811 DISSTON	ST 42R
051	63680 00315 001	D & E WILSON	00315 PELHAM	RD 42R
052	21560 00139 001	MOGUL S STACY	00139 CARPENTER	LA 42R
052	37100 00630 001	BERG JODY L	00630 GLEN ECHO	RD 42R
052	54640 07329 001	FRUMKIN HOWARD ETUX	07329 MC CALLUM	ST 42Z
052	57480 00633 001	TIETZ GERALD B P	00633 N MT PLEASANT	RD 42R
052	57480 00645 001	BROWNSTEIN KENNETH & L	00645 N MT PLEASANT	RD 42R
052	57480 00701 001	S FEINBERG & H R	00701 N MT PLEASANT	RD 42Z
052	57480 00707 001	NIXON JOHN & DEBORAH	00707 N MT PLEASANT	RD 42Z
052	57480 00725 001	G & A GREENE	00725 N MT PLEASANT	RD 42R
052	57480 00827 001	KOZART DAVID	00827 N MT PLEASANT	RD 42R
053	12160 00447 001	BRAUM HELEN B	00447 W ALLENS	LA 42Z
053	12160 00508 001	R & M MAC GREGOR	00508 W ALLENS	LA 42Z
053	12160 00624 001	W & M HANGLEY	00624 W ALLENS	LA 42Z
053	12160 00701 001	YANOFF MYRON	00701 W ALLENS	LA 42Z
053	12160 00714 001	W H MILLAR & A GLENNA	00714 W ALLENS	LA 42Z
053	12160 00747 001	I MELVILLE STEIN	00747 W ALLENS	LA 42R
053	12160 00749 001	WALTER E GILBERT	00749 W ALLENS	LA 42R
053	12160 00755 001	HALONE DANIEL B B	00755 W ALLENS	LA 42R
053	12160 00777 001	WARNER MARY A	00777 W ALLENS	LA 42R
053	12160 00801 001	LIVEZEY JOSEPH & B	00801 W ALLENS	LA 42R
053	22700 07713 001	JAMES MC SWEENEY ETUX	07713 CHEROKEE	ST 42R
053	57420 00618 001	SYIEK JOSEPH A	00618 W MT AIRY	AVE 42Z
053	57420 00619 001	DANNENBERG JAMES	00619 W MT AIRY	AVE 42R

DAY	ACCOUNT	OWNER	ADDRESS	SERVICE
053	57420 00708 001	S & E MORRIS	00708 W MT AIRY	AVE 422
053	57420 00707 001	J D WILSON ETUX	00707 W MT AIRY	AVE 42R
053	57420 00714 001	DDNALD SCOTT	00714 W MT AIRY	AVE 422
053	72580 07201 001	DUFFY THOMAS HUNT	07201 SHERMAN	ST 422
053	74080 00600 001	JOHN & S WILSON	00600 ST GEORGES	RD 42R
053	74080 00615 001	LOUIS HILL	00615 ST GEORGES	RD 422
053	74080 00820 001	RANDAL KAREN	00820 ST GEORGES	RD 42R
053	74080 00626 001	WELLENBACH BURTON & S	00626 ST GEORGES	RD 422
053	74080 00527 001	ROHRER E WARREN	00527 ST GEORGES	RD 422
053	74080 00701 001	BINSWANGER F G 3RD & S	00701 ST GEORGES	RD 42R
053	74080 00702 001	C L ROBINSON	00702 ST GEORGES	RD 42R
053	74080 00707 001	CUSTER RICHARD D	00707 ST GEORGES	RD 42R
053	74080 00713 001	JOHNSR PADUA ESQ	00713 ST GEORGES	RD 42R
053	74080 00715 001	ATKINSON BARBARA & G	00715 ST GEORGES	RD 42R
053	74080 00740 001	D & V PEARCY	00740 ST GEORGES	RD 42R
053	74080 00742 001	DEWART DOROTHY	00742 ST GEORGES	RD 42R
053	74080 00752 001	MANDEL RICHARD & P	00752 ST GEORGES	RD 42R
053	74080 00756 001	LELAND WILSON	00756 ST GEORGES	RD 42R
053	74080 00788 001	ARDIETA LEONARD & A	00788 ST GEORGES	RD 42R
053	81880 07101 001	WENDELL & C BAKER	07101 WAYNE	AVE 422
053	81880 07219 001	B & H GOODHEART	07219 WAYNE	AVE 42R
054	22700 07701 001	BROGAN ROBERT	07701 CHEROKEE	ST 42R
054	22700 07705 001	MARTIN RICHARD	07705 CHEROKEE	ST 42R
054	22700 07940 001	P FARNUM	07940 CHEROKEE	ST 422
054	55680 00050 001	ARAI KAZUKUHIKO & YOKO	00050 W MERMAID	LA 42R
054	55680 00413 001	SHEPPARD WINSTON C & OLIV	00413 W MERMAID	LA 42R
054	55680 00415 001	B SCHUYLER BRIGGS GEMING	00415 W MERMAID	LA 42R
054	55680 00504 001	GLICKSTEIN D & L	00504 W MERMAID	LA 42R
054	55680 00510 001	MALTA S VICTOR & S	00510 W MERMAID	LA 42R
054	55680 00517 001	E ACHENBACH	00517 W MERMAID	LA 42R
054	55680 00525 001	KERMAN MYER	00525 W MERMAID	LA 42R
054	55680 00540 001	SCANLAN ANN E	00540 W MERMAID	LA 42R
054	55680 00545 001	ALESSANDRONI EUGENE V	00545 W MERMAID	LA 42R
054	55680 00560 001	UELAND MARK & E	00560 W MERMAID	LA 42R
054	56980 00430 001	E SAWIN JR ETUX	00430 W MORELAND	AVE 42R
054	56980 00500 001	BURTON A FLEMING	00500 W MORELAND	AVE 42R
054	56980 00516 002	BARTON THOMAS III	00516 W MORELAND	AVE 42R
054	56980 00520 001	SCHMITT CHARLES R	00520 W MORELAND	AVE 42R
054	56980 00525 001	BUTTERWORTH JANET	00525 W MORELAND	AVE 42R
054	56980 00528 001	EAST ELLA	00528 W MORELAND	AVE 42R
054	56980 00530 001	J B VAN DUSEN ETUX	00530 W MORELAND	AVE 42R
054	56980 00539 001	WILLIAMS GEORGE 3RD	00539 W MORELAND	AVE 42R
054	56980 00541 001	BUCHHEIT WILLIAM	00541 W MORELAND	AVE 42R
054	56980 00542 001	JASMINE A-L WOODS	00542 W MORELAND	AVE 42R
054	71740 08319 001	AMROM GEORGE J	08319 SEMINOLE	AVE 422
054	71740 08320 001	T & A MORRIS JR	08320 SEMINOLE	AVE 422
054	71740 08401 001	G & J FORDE	08401 SEMINOLE	AVE 422
054	71740 08415 001	SHELTER G CRAIG	08415 SEMINOLE	AVE 422
054	71740 08515 001	TYSON ANNA	08515 SEMINOLE	AVE 42R
054	71740 08525 001	ENDE JACK & P	08525 SEMINOLE	AVE 42R
054	71740 08505 001	P H WARD 3RD	08505 SEMINOLE	AVE 42R
054	71740 08816 001	OWNER/OCCUPANT	08816 SEMINOLE	AVE 42R

DAY	ACCOUNT	OWNER	ADDRESS	SERVICE
054	71740 08635 001	MC CARTHY FRANCIS	08635 SEMINOLE AVE	42R
054	77400 02545 001	REDEMPTORIST FATHERS	02545 E TIGGA ST	42R
054	38240 00811 001	WEST HARRY & MAI	00811 W GRAVERS LA	42R
055	38240 00605 001	DILKS PARK JR	00605 W GRAVERS LA	42Z
055	42540 00035 001	LIVESAY KEVEN M & K ETAL	00035 W HIGHLAND AVE	42R
055	42540 00309 001	BAUER ROBERT G	00309 W HIGHLAND AVE	42R
055	54880 00118 001	WETHERILL FREDERICK & R	00118 W MEADE ST	42R
055	59100 08707 001	CARTER WILLIAM	08707 NAVAJO RD	42R
055	59100 08709 001	CAVENY WILLIAM	08709 NAVAJO RD	42R
055	59100 08711 001	STEVENS MARY ELLEN	08711 NAVAJO RD	42R
055	68120 00035 001	P RICHARD & L	00035 REX AVE	42R
055	68120 00124 001	J & J SCHAEFER	00124 REX AVE	42R
055	68120 00126 001	D TOOLE JOHN & J	00126 REX AVE	42R
055	68120 00203 001	B C REX	00203 REX AVE	42Z
055	68120 00226 001	TAYLOR LANE	00226 REX AVE	42R
055	68120 00234 001	RETTEW GORDON	00234 REX AVE	42R
055	68120 00239 001	DIVER COLIN S & JOAN M	00239 REX AVE	42R
055	68820 07922 001	A L SALEMMD	07922 ROANOKE ST	42R
055	68820 07924 001	J MC FADDEN	07924 ROANOKE ST	42R
055	72320 08512 001	S & N WILMOT	08512 SHAWNEE ST	42R
055	72320 08514 001	MARTIN CONNORS	08514 SHAWNEE ST	42R
055	72320 08516 001	GOUAK BARRY	08516 SHAWNEE ST	42R
055	72320 08518 001	GALLAGHER ELLEN F	08518 SHAWNEE ST	42R
055	73520 00012 001	RESOVSKY EDWARD M	00012 W SOUTHAMPTON AVE	42R
055	73520 00016 001	G W THOMS & B V	00016 W SOUTHAMPTON AVE	42R
055	73520 00030 001	GALE STEPHEN & B	00030 W SOUTHAMPTON AVE	42R
055	73520 00048 001	B C BROWN	00048 W SOUTHAMPTON AVE	42R
055	73940 00500 001	HALLORAN THOMAS	00500 W SPRINGFIELD AVE	42R
055	73940 00532 001	C & C FRANKLIN	00532 W SPRINGFIELD AVE	42R
055	73940 00540 001	VON MEDIUS SUSAN E	00540 W SPRINGFIELD AVE	42R
055	73940 00544 001	GRATWICK HENRY & ANITA	00544 W SPRINGFIELD AVE	42R
055	73940 00548 001	R BARCLAY KNIGHT	00548 W SPRINGFIELD AVE	42R
055	77620 08607 001	REINSTEIN ROBERT & M	08607 TOWANDA AVE	42R
055	79660 00801 027	DORAN WILLIAM	00801 VALLEY GREEN RD	42R
055	83480 00055 001	G R & A WALKER	00055 W WILLOW GROVE AVE	42R
056	11160 00400 001	E IRENE REYMANN	00400 E ABINGTON AVE	42R
056	11160 00408 001	STEVENS RICHARD K JR	00408 E ABINGTON AVE	42Z
056	11180 00445 001	FELIX CLAIRE S	00445 E ABINGTON AVE	42R
056	16580 04300 001	HOLY REDEEMER GEMETERY	04300 BELGRADE ST	42R
056	16700 00024 001	V & T CROWN	00024 E BELLS MILL RD	42Z
056	16700 00063 001	JOHN K DOSMOND	00063 E BELLS MILL RD	42R
056	16700 00091 001	ALLISON CRAWFORD & M	00091 E BELLS MILL RD	42R
056	16700 00097 001	LEITZ EDWARD	00097 E BELLS MILL RD	42Z
056	16700 00102 001	J KENNEDY JR ETUX	00102 E BELLS MILL RD	42R
056	16700 00107 001	J L A R FREY	00107 E BELLS MILL RD	42R
056	16720 00030 001	KITTREDGE THOMAS & AMELIA	00030 W BELLS MILL RD	42R
056	17360 00059 001	SEWELL C	00059 BETHLEHEM PK	42R
056	17360 00060 001	SWIACKI W & J	00060 BETHLEHEM PK	42R
056	17380 00071 001	THEODORE G ANDERSON	00071 BETHLEHEM PK	42R
056	17380 00075 001	CARR GEORGE & R	00075 BETHLEHEM PK	42Z
056	17380 00082 001	PERKINS HOLMES	00082 BETHLEHEM PK	42R
056	17380 00084 001	BAXTER JUSTIN M	00084 BETHLEHEM PK	42R

DAY	ACCOUNT	OWNER	ADDRESS	SERVICE
056	17360 00085 001	ROBERT M RYAN ETAL	00085 BETHLEHEM	PK 42R
056	17360 00086 001	BRAY ROBERT	00086 BETHLEHEM	PK 42R
056	17360 00087 001	SWEENEY HELEN C	00087 BETHLEHEM	PK 42R
056	17360 00089 001	G & C APPEL	00089 BETHLEHEM	PK 42R
056	17360 00092 001	BRENNAN ARTHUR JR	00092 BETHLEHEM	PK 42R
056	17360 00094 001	M G FERRINO ETAL	00094 BETHLEHEM	PK 42Z
056	17360 00097 001	EICHLER & MOFFLY INC	00097 BETHLEHEM	PK 42R
056	17360 00105 001	DUBIEL EDWARD A	00105 BETHLEHEM	PK 42R
056	17360 00107 001	EDITH H M WATSON	00107 BETHLEHEM	PK 42R
056	17360 00111 001	PEEK JOHN & M	00111 BETHLEHEM	PK 42R
056	17360 00113 001	H & J ANSEL	00113 BETHLEHEM	PK 42R
056	17360 00115 001	STERN JOHN J	00115 BETHLEHEM	PK 42R
056	17360 00117 001	J ANSEL TR	00117 BETHLEHEM	PK 42R
056	17360 00119 001	MC PADDEN J & M	00119 BETHLEHEM	PK 42R
056	17360 00122 001	JARON DOV & B	00122 BETHLEHEM	PK 42R
056	17360 00123 001	DWYER TIMOTHY F	00123 BETHLEHEM	PK 42R
056	17360 00142 001	STRAWBRIDGE DAVID R	00142 BETHLEHEM	PK 42R
056	17360 00159 001	WORRALL MAE	00159 BETHLEHEM	PK 42R
056	21770 00002 001	LOUIS MARTINI	00002 CARYL	LA 42R
056	22860 00002 001	GALLAGHER ROBERT F & L	00002 E CHESTNUT HILL	AVE 42Z
056	22860 00016 001	ST PAULS EPISCOPAL CHURCH	00016 E CHESTNUT HILL	AVE 42R
056	22860 00034 001	MR HUGHES	00034 E CHESTNUT HILL	AVE 42R
056	22860 00036 001	P HUGHES	00036 E CHESTNUT HILL	AVE 42R
056	22860 00042 001	WILLIAMS C HARRISON & H	00042 E CHESTNUT HILL	AVE 42R
056	22860 00043 002	BARRY BLUM ETAL	00043 E CHESTNUT HILL	AVE 42R
056	22860 00120 001	EDGEY TERRENCE & R	00120 E CHESTNUT HILL	AVE 42R
056	22860 00122 001	BAUMBACH CLIFFORD 3RD & B	00122 E CHESTNUT HILL	AVE 42R
056	22860 00124 001	RITTENHOUSE EDWARD JR & L	00124 E CHESTNUT HILL	AVE 42Z
056	22880 00003 001	PATRICK J CRIMMINS	00003 W CHESTNUT HILL	AVE 42R
056	22880 00005 001	STERNBERG JONATHAN ETUX	00005 W CHESTNUT HILL	AVE 42R
056	22880 00007 001	R RECKO	00007 W CHESTNUT HILL	AVE 42R
056	22880 00117 001	MC GINNIS AGNES	00117 W CHESTNUT HILL	AVE 42R
056	22880 00121 001	R & R PRIDE	00121 W CHESTNUT HILL	AVE 42R
056	22880 00140 001	GADSDEN CHRISTOPHER H	00140 W CHESTNUT HILL	AVE 42Z
056	22880 00201 001	PAUL ANTHONY & M	00201 W CHESTNUT HILL	AVE 42R
056	22880 00202 001	J & C FRIEDMAN	00202 W CHESTNUT HILL	AVE 42R
056	22880 00204 001	HIESINGER ULRICH & K	00204 W CHESTNUT HILL	AVE 42R
056	22880 00240 001	MACEACHERN J ETUX	00240 W CHESTNUT HILL	AVE 42R
056	22880 00422 001	LORD G CRAIG	00422 W CHESTNUT HILL	AVE 42Z
056	22880 00440 002	HOWE ARTHUR W IV	00440 W CHESTNUT HILL	AVE 42R
056	22880 00463 001	TISOT ROBERT J	00463 W CHESTNUT HILL	AVE 42R
056	25680 08838 001	CULP THOMAS C JR	08838 CREFELD	ST 42R
056	25680 08923 001	ANGELO A GUERRINA	08923 CREFELD	ST 42R
056	25680 08925 001	A & M DELLA PORTA	08925 CREFELD	ST 42R
056	25680 09000 001	SOSIN ALLAN	09000 CREFELD	ST 42Z
056	25680 09001 001	W A & S I BRECHT	09001 CREFELD	ST 42R
056	25680 09011 001	LOM FRANK	09011 CREFELD	ST 42R
056	25680 09100 001	DIMELING WILLIAM R	09100 CREFELD	ST 42Z
056	25680 09110 001	ROGERS HILDA	09110 CREFELD	ST 42R
056	25680 09111 001	B MENIN	09111 CREFELD	ST 42R
056	25680 09119 001	WEAVER EUGENE & D	09119 CREFELD	ST 42R
056	36680 09225 001	GAST BEVERLY S	09225 GERMANTOWN	AVE 42R

DAY	ACCOUNT	OWNER	ADDRESS	SERVICE
056	36660 09259 001	W & L GOOD	09253 GERMANTOWN AVE	422
056	36660 09501 001	LOEB JOHN GORDON	09501 GERMANTOWN AVE	422
056	36660 09517 001	DENNING CHARLES & JULIA	09517 GERMANTOWN AVE	422
056	36660 09521 001	CONNOR JOHN & MARY	09521 GERMANTOWN AVE	422
056	38220 00319 001	LEHR MICHAEL	00319 E GRAVERS LA	422
056	38425 09135 001	BALDRIDGE BENJAMIN & C	09135 GREEN TREE RD	422
056	38425 09147 001	GREENBERG LON & B	09147 GREEN TREE RD	422
056	40300 00015 001	MARTIN JOHN	00015 E HAMPTON RD	422
056	40320 00004 001	CONRAN JOSEPH	00004 W HAMPTON RD	422
056	40320 00012 001	SUSANIN JOHN A & N	00012 W HAMPTON RD	422
056	40320 00015 002	JAMES CAMPBELL	00015 W HAMPTON RD	422
056	40320 00017 001	LEVINE BEVERLY G	00017 W HAMPTON RD	422
056	40320 00024 001	HYNDMAN THOMAS M JR	00024 W HAMPTON RD	422
056	40320 00035 001	POWELL KENNETH J JR & R	00035 W HAMPTON RD	422
056	40320 00054 001	COLLINS CARVILLE B & M	00054 W HAMPTON RD	422
056	40320 00060 001	WEITH G JAMES & JANET	00060 W HAMPTON RD	422
056	40320 00080 001	BOERICKE CATHERINE C	00080 W HAMPTON RD	422
056	40320 00095 001	REAL ALBERT R	00095 W HAMPTON RD	422
056	40320 00099 001	MC NEELES GEORGE & U	00099 W HAMPTON RD	422
056	40320 00100 001	U E HEARST ETUX	00100 W HAMPTON RD	422
056	42680 00006 001	WOODRUFF CHARLES L	00006 HILLCREST AVE	422
056	42680 00044 001	GRIFFIN THOMAS & PATRICIA	00044 HILLCREST AVE	422
056	42680 00100 001	B C WATSON ETUX	00100 HILLCREST AVE	422
056	42680 00154 001	F D & A DU PONT WETHERILL	00154 HILLCREST AVE	422
056	42680 00174 001	BINSWANGER DAVID R	00174 HILLCREST AVE	422
056	42680 00183 001	WILSON JOHN F III	00183 HILLCREST AVE	422
056	42680 00185 001	WOOD THEODORE & B	00185 HILLCREST AVE	422
056	42680 00187 001	POE JOSEPH & FERN	00187 HILLCREST AVE	422
056	42680 00189 001	R & E MACKOWIAK	00189 HILLCREST AVE	422
056	47520 02718 001	JOSEPH BUTLER	02718 KERBAUGH ST	422
056	49340 00011 001	BAXTER JOSEPH	00011 LAUGHLIN LA	422
056	49340 00014 001	BARBARA DUNCOMBE LANG	00014 LAUGHLIN LA	422
056	49340 00015 001	DR GEORGE & A SPAETH	00015 LAUGHLIN LA	422
056	49340 00019 001	IRWIN HENRY & C	00019 LAUGHLIN LA	422
056	52180 00194 001	BRIDGER MARY A	00194 LYNNEBROOK LA	422
056	52180 00197 001	ROSS RICHARD S JR	00197 LYNNEBROOK LA	422
056	52180 00200 001	STEEG JAMES	00200 LYNNEBROOK LA	422
056	52180 00201 001	KORMAN JOHN P	00201 LYNNEBROOK LA	422
056	52180 00209 001	YOUNG ROBERT & B	00209 LYNNEBROOK LA	422
056	52180 00210 001	CAROLYN HAYWOOD	00210 LYNNEBROOK LA	422
056	52180 00211 001	S W PEARSON JR	00211 LYNNEBROOK LA	422
056	52180 00213 001	BENNETT EUGENIA	00213 LYNNEBROOK LA	422
056	53920 09500 001	OSWALD JOHN & R	09500 MARSTAN RD	422
056	53920 09506 001	CLEMENT J CLARKE	09506 MARSTAN RD	422
056	55060 09402 001	MURRAY & F DOLPMAN	09402 MEADOWBROOK AVE	422
056	55080 09410 001	KELLY WILLIS	09410 MEADOWBROOK AVE	422
056	55060 09419 001	JOHN E FLETCHER	09419 MEADOWBROOK AVE	422
056	55060 09421 001	P & D UTSINGER	09421 MEADOWBROOK AVE	422
056	55060 09423 001	P C SHEPARD ETUX	09423 MEADOWBROOK AVE	422
056	55060 09425 001	SLIVKA WILLIAM A	09425 MEADOWBROOK AVE	422
056	55080 09501 001	SWOPE C	09501 MEADOWBROOK AVE	422
056	55080 09503 001	F G LASSNER ETUX	09503 MEADOWBROOK AVE	422

08/02/90

CITY OF PHILADELPHIA
WATER DEPARTMENT
WATER ONLY CUSTOMERS

PAGE 20

DAY	ACCDUNT	OWNER	ADDRESS	SERVICE
056	59700 00016 001	WALTER T DWYER JR ETAL	00016 NEWTON ST	42R
056	59700 00051 001	DYER RANDALL ALAN	00051 NEWTON ST	42R
056	59700 00100 001	SHULDINER R & FRANK C	00100 NEWTON ST	422
056	60060 00001 001	EIGHLER DAVID	00001 NORMAN LA	42R
056	60060 00002 001	MEIGS JOHN F ETAL	00002 NORMAN LA	422
056	60060 00008 001	JAMES G SCHMIDT	00008 NORMAN LA	42R
056	60240 08813 001	LEEGARD DONNA F	08813 NORWOOD AVE	42R
056	60240 08819 002	JAVERS RONALD	08819 NORWOOD AVE	422
056	60240 08827 001	KRIEDMAN TERRY F ETUX	08827 NORWOOD AVE	42R
056	60240 08833 001	COHEE ELIZABETH	08833 NORWOOD AVE	42R
056	60240 08839 001	P J & V H SMITH	08839 NORWOOD AVE	42R
056	60240 08843 001	E M DAVID ETUX	08843 NORWOOD AVE	42R
056	60240 08845 001	T & SHANNON	08845 NORWOOD AVE	42R
056	60240 08862 001	LEE BARBARA K	08862 NORWOOD AVE	42R
056	60240 08864 001	BOLAND MARY M	08864 NORWOOD AVE	42R
056	60240 08866 001	RYAN DAVID & RISE	08866 NORWOOD AVE	42R
056	60240 08874 001	ROBERT D LEES ETUX	08874 NORWOOD AVE	42R
056	60240 08878 001	MORROW ROBERT	08878 NORWOOD AVE	42R
056	60240 08882 001	LEE CHARLES & C	08882 NORWOOD AVE	42R
056	65820 08431 001	DAVID N & S H GOODNER	08431 PROSPECT AVE	42R
056	65820 08610 001	I R MAYER JR	08610 PROSPECT AVE	42R
056	65820 08711 001	DAY JOHN B & S	08711 PROSPECT AVE	42R
056	65820 08714 001	BROWN THOMAS & M	08714 PROSPECT AVE	42R
056	65820 08718 001	BULLITT RUSSELL THAYER	08718 PROSPECT AVE	42R
056	74660 08414 001	OROURKE T B ETUX	08414 STENTON AVE	42R
056	74660 08512 001	G & M RAYBORN	08512 STENTON AVE	42R
056	74660 08720 001	MC MONAGLE WILLIAM & M	08720 STENTON AVE	42R
056	74660 08730 001	HALE DAVID A	08730 STENTON AVE	42R
056	74660 08740 001	ANDERSON GEORGE	08740 STENTON AVE	42R
056	74660 08840 001	GIUFFRIDA MATTHEW A	08840 STENTON AVE	422
056	74660 09200 001	DINAN JOHN E	09200 STENTON AVE	42R
056	74660 09300 001	DORISS DAVID	09300 STENTON AVE	42R
056	74660 09312 001	F S CLAGHORN & K T	09312 STENTON AVE	422
056	75440 00008 001	PIE M & BRUND J	00008 SUMMIT AVE	42R
056	75440 00031 001	MC DERMOTT JAMES	00031 SUMMIT AVE	42R
056	75440 00035 001	MC DERMOTT JAMES	00035 SUMMIT AVE	42R
056	75440 00037 001	JULES & HELEN H RIND	00037 SUMMIT AVE	42R
056	75440 00039 001	WALLIN FRANKLIN BOGUE	00039 SUMMIT AVE	422
056	75440 00046 001	SMART ROBERT B	00046 SUMMIT AVE	422
056	75440 00049 001	TUTEIN DEXTER	00049 SUMMIT AVE	42R
056	75440 00052 001	R T DOYLE JR	00052 SUMMIT AVE	42R
056	75440 00054 001	ALMSTEAD KARL F	00054 SUMMIT AVE	42R
056	75440 00100 001	RUSSELL H SHAFFER	00100 SUMMIT AVE	422
056	75440 00101 001	SABOL PAUL	00101 SUMMIT AVE	42R
056	75440 00109 001	FLYNN D & F	00109 SUMMIT AVE	42R
056	75560 00004 001	RUTHRAUFF WILBUR	00004 E SUNSET AVE	42R
056	75560 00004 001	MILLER KENT	00004 E SUNSET AVE	42R
056	75560 00020 001	C HAUSERMAN	00020 E SUNSET AVE	42R
056	75560 00025 001	LOWRY WILLIAM G IV	00025 W SUNSET AVE	422
056	75560 00029 001	WILLIAMS LOUISE	00029 W SUNSET AVE	42R
056	75560 00075 001	POPKY GEORGE L ETUX ETAL	00075 W SUNSET AVE	42R
056	79660 00011 001	O MALLEY MICHAEL & G	00011 VALLEY VIEW RD	42R

DAY	ACCOUNT	OWNER	ADDRESS	SERVICE
056	79680 00013 001	CLAIR JAMES HENRY	00013 VALLEY VIEW RD	42R
056	81760 00002 001	HAINES ANNA MARIA	00002 WATERMAN AVE	42R
056	82780 09500 001	RESNIK ALAN M	09500 WHEEL PUMP LA	42Z
056	82780 09501 001	DEVENNEY JOHN E	09501 WHEEL PUMP LA	42Z
056	82780 09502 001	MC CALL J BARTOW & L	09502 WHEEL PUMP LA	42Z
056	82780 09505 001	M L & M H BREIDEN	09505 WHEEL PUMP LA	42Z
056	82780 09508 001	HARBISON JEFFREY T	09508 WHEEL PUMP LA	42R
056	82780 09507 001	RAMBO JOSEPH	09507 WHEEL PUMP LA	42Z
056	82780 09508 001	DR DONALD RHOADS ETUX	09508 WHEEL PUMP LA	42R
056	82780 09509 001	GREENWOOD THOMAS S JR	09509 WHEEL PUMP LA	42Z
056	82780 09511 001	HANKIN ARTHUR W	09511 WHEEL PUMP LA	42Z
056	82920 00206 001	R L & A LEININGER	00206 WHITEMARSH ST	42Z
056	82920 00210 001	DAVID G DAVIS ETUX	00210 WHITEMARSH ST	42Z
056	82920 00214 001	INGRAHAM N	00214 WHITEMARSH ST	42Z
057	51440 00062 001	M ROBIN	00062 E LOGAN ST	42R
058	41560 02901 001	DOLKIEWICZ LEONARD G JR	02901 HEDLEY ST	42R
060	11280 04619 001	THELMA M EASTERBROOK	04619 ADAMS AVE	42R
060	16300 05602 001	JOHN W PATTERSON	05602 BAYNTON ST	42R
060	61880 05522 001	PAULMIER LOUIS ETAL	05522 OSCEOLA ST	42R
061	28680 06400 001	MAGNOLIA CEMETERY CO	06400 DITMAN ST	42Z
061	51360 00724 001	MYERS HUGH & VIRGINIA	00724 LOCUST AVE	42R
063	88410 01105 001	BELL FUEL CORP	01105 S 31ST ST	42R
066	39920 00826 001	R & R DEHAAN	00826 E HAINES ST	42R
067	46160 01913 001	B CONDRAN	01913 JOHN ST	42R
067	78060 00800 001	JONES ALEXANDER	00800 E TULPEHOCKEN ST	42R
068	45820 07326 001	KOROLISHIN THEODORE & D	07326 JAMES ST	42R
068	63240 02016 001	TANNELLI RONALD	02016 W PASSYUNK AVE	42R
068	65360 02737 001	J ZHIMECK	02737 PORTER ST	42R
068	84100 06832 001	HLADCZUK JOHN	06832 WISSINOMING ST	42R
069	16920 04806 001	CARSON MARY	04806 BENNER ST	42R
069	28320 05130 001	NEWMAN & CO	05130 DEVEREAUX AVE	42R
069	36460 02127 001	PARTRIDGE WILLIAM ETUX	02127 GEARY ST	42R
069	43420 02128 001	MC CULLOUGH JOSEPH M	02128 HOMESTEAD ST	42R
070	13080 06118 001	FARMER SHARON	06118 ARDLEIGH ST	42R
070	13080 06130 001	SAND RICHARD & K	06130 ARDLEIGH ST	42Z
070	18620 06119 001	COXE SPENCER	06119 BOYER ST	42Z
070	18620 06121 001	SCATTERGOOD T & FLYNN J	06121 BOYER ST	42Z
070	18620 06123 001	CHRISTOPHER EVANS	06123 BOYER ST	42R
070	64080 03313 001	PRZYJEMSKI STANLEY & E	03313 PENROSE AVE	42R
070	64080 03315 001	WESTENBERGER WILLIAM ETAL	03315 PENROSE AVE	42R
071	29720 01204 001	NELSON BARBARA J	01204 E DUVAL ST	42R
072	88220 03215 001	FAITH UNITED METH CHURCH	03215 S 22ND ST	42R
072	88220 03225 001	R & L WESTENBERGER	03225 S 22ND ST	42R
074	88180 03319 001	CALVARY TEMPLE OF PHILA	03319 S 20TH ST	42R
075	18620 07123 001	WESTED WILLIAM	07123 BOYER ST	42R
075	54900 04415 001	VENEZIALE GEORGE	04415 MC MENAMY ST	42R
076	12560 06919 001	HART CHARLES I & D	06919 ANDERSON ST	42R
076	12560 06919 002	HART CHARLES I & D	06919 ANDERSON ST	42R
076	74660 06910 001	F G YELSER ETUX	06910 STENTON AVE	42R
077	31980 08187 001	D V COOK	08187 ERDRICK ST	42R
077	31960 08163 001	SYLVIA AYCOX ETUX	08163 ERDRICK ST	42R
077	43280 04357 002	BROWNING EVELYN	04357 HOLMESBURG AVE	42R

08/02/90

CITY OF PHILADELPHIA
WATER DEPARTMENT
WATER ONLY CUSTOMERS

PAGE 22

DAY	ACCOUNT	OWNER	ADDRESS	SERVICE
077	43280 04957 003	BROWNING EVELYN	04357 HOLMESBURG AVE	42R
077	81020 08236 001	CARMAN WILLIAM & D	08236 WALKER ST	42R
077	81020 08236 001	MARZULLI VINCENT	08236 WALKER ST	42R
077	81020 08337 001	COLOSIMO JOSEPH	08337 WALKER ST	42R
077	81020 08339 001	SENERBRAND RONALD & V	08339 WALKER ST	42R
078	13080 07430 001	ROBINSON JAMES	07430 ARDLEIGH ST	42R
078	13100 04808 001	LAELY EILEEN	04808 ARENDELL AVE	42R
078	13100 05203 001	J & A KELLY	05203 ARENDELL AVE	42R
078	13500 04829 001	GAROFALO JOSEPH	04829 ASHBURNER ST	42R
078	25260 08300 001	MARKS JOHN	08300 COTTAGE ST	42R
078	25260 08330 001	BOYD GARY	08330 COTTAGE ST	42R
078	37860 00419 001	THOMPSON JOHN JR	00419 E GOWEN AVE	42Z
078	41980 09232 001	ANTHONY J. CARBONE	09232 HEGERMAN ST	42R
078	56180 04622 002	CARR ARLENE	04622 MILLETT ST	42R
078	77500 09424 001	ZOLTEK S N	09424 TORRESDALE AVE	42R
078	78020 09407 001	FAGAN JAMES JR	09407 TULIP ST	42R
078	78020 09501 001	THEUER JOHN H	09501 TULIP ST	42R
078	78020 09543 001	RAYMOND J KEOUGH	09543 TULIP ST	42R
079	13080 07801 R01	O GIACOMELLI & E	07801 ARDLEIGH ST	42R
079	14000 04721 001	RYEDLER JEFFREY	04721 AUBREY AVE	42R
079	14000 04724 001	RUSSELL TUCCI	04724 AUBREY AVE	42R
079	14000 04803 001	H A & M MOYER	04803 AUBREY AVE	42R
079	14000 04810 001	T R FISHER & F S	04810 AUBREY AVE	42R
079	24900 04740 001	HARTMAN WAYNE	04740 CONVENT AVE	42R
079	26020 08019 001	WOLFE JOSEPH	08019 CRITTENDEN ST	42R
079	26020 08036 001	DI PIETRO PAUL & E	08036 CRITTENDEN ST	42R
079	26020 08038 001	GUNN WALTER & B	08038 CRITTENDEN ST	42R
079	30320 09201 001	ENGLISH INC	09201 EADDOM ST	42R
079	38120 04914 001	HORCHLER DORA	04914 GRANT AVE	42R
079	45820 09307 001	STEINER HERMAN	09307 JAMES ST	42R
079	50840 04993 001	F A DAVIES	04993 LINDEN AVE	42R
079	50840 04995 001	W F BRINKMAN ETUX	04995 LINDEN AVE	42R
079	55340 09217 001	MILLER MARYANN & S	09217 MELROSE ST	42R
079	55340 09227 001	SACHAK SAMUEL & C	09227 MELROSE ST	42R
079	63580 04708 001	THOMPSON WILLIAM	04708 PEARSON AVE	42R
079	63580 04721 001	SEKOLA E	04721 PEARSON AVE	42R
079	76600 09304 001	MC GOWAN WILLIAM	09304 TACONY ST	42R
079	76600 09306 001	MC GOWAN WILLIAM	09306 TACONY ST	42R
079	76600 09334 001	WILLIAM & L LEUPOLD	09334 TACONY ST	42R
079	76600 09340 001	RUFF MARTIN & RUTHANNE	09340 TACONY ST	42R
079	76600 09416 R01	JOWITT & ROGERS CO	09416 TACONY ST	42R
079	76600 09416 001	KENNETH L YOUNG	09416 TACONY ST	42R
079	76600 09515 001	L KOLODZIEJSKI	09515 TACONY ST	42R
079	76600 09528 001	DITROIA FREDERICK	09528 TACONY ST	42R
079	78800 09616 001	LISONSKI WALTER	09616 TACONY ST	42R
079	76800 09620 001	APICE ANTHONY & MARY	09620 TACONY ST	42R
079	79820 09236 001	JAMES J MC KAY	09236 VANDIKE ST	42R
079	83460 00198 001	UPRIGHT CARMELLA	00198 E WILLOW GROVE AVE	42R
079	83460 00401 001	BROSS WALTER & L	00401 E WILLOW GROVE AVE	42R
079	83880 07727 001	TERRINO J & A	07727 WINSTON RD	42R
079	83880 07733 001	MARCOLINA BASIL & C	07733 WINSTON RD	42R
079	84100 09630 001	APICE JOSEPH & JULIA	09630 WISSINOMING ST	42R

DAY	ACCOUNT	OWNER	ADDRESS	SERVICE
078	84100 09640 001	FINAN A J ETUX	09640 WISSINOMING	ST 42R
080	25780 08043 001	B B G PLIZAK	08043 CRESCO	AVE 42R
080	35280 03321 001	ADOMAITIS JOHN & R	03321 FULLER	ST 42R
080	68180 03213 001	CLIFT GLORIA ANN	03213 RHAWN	ST 42R
080	68180 03221 001	FLEMING DAVID K JR	03221 RHAWN	ST 42R
080	68180 03235 001	GRIEGEL EDWARD TR	03235 RHAWN	ST 42R
082	50820 08720 001	LUBRICATION ENGINEERS INC	08720 LINDBERGH	BLV 42R
083	11240 00402 001	HANNON MALLY F	00402 ACKER	ST 42R
083	12440 06618 001	PAUL A LADDEN	06618 N AMERICAN	ST 42R
083	33240 06301 001	SCHEIDER NORMAN E	06301 N FAIRHILL	ST 42R
083	33240 06316 001	NGHAT KHAI	06316 N FAIRHILL	ST 42R
083	87830 05324 001	BROWN BARBARA	05324 N O2ND	ST 42R
083	87830 06800 001	D & D BEZPALKO	06800 N O2ND	ST 42R
083	87870 06601 001	JONES VIVIAN W	06601 N O4TH	ST 42R
083	57890 06302 001	BEZUBIAK WILLIAM T	06302 N O5TH	ST 42R
084	34980 06808 001	PHILA EXTRACT CO INC	06808 N FRANKLIN	ST 42R
084	34980 06809 001	GILBERT DRUMHEISER	06809 N FRANKLIN	ST 42R
084	34980 06811 001	SOMERS JOHN & MARGARET	06811 N FRANKLIN	ST 42R
084	34980 06814 001	WRIGHT EDMUND M JR ETAL	06814 N FRANKLIN	ST 42R
084	34980 06819 001	WIDMAN ALBERT	06819 N FRANKLIN	ST 42R
084	34980 06823 001	ARSTE K & V	06823 N FRANKLIN	ST 42R
084	34980 06827 001	KING MORRIS M	06827 N FRANKLIN	ST 42R
084	79940 06832 001	DAVID FREEMAN	06832 VERBENA	AVE 42R
084	87870 05215 001	COHEN JERRY	05215 N O4TH	ST 42R
084	87870 05223 001	TARTAGLIONE ANTHONY	05223 N O4TH	ST 42R
084	87910 06329 001	PROCTOR RICHARD	06329 N O6TH	ST 42R
084	87970 06838 001	ELI WEISMAN	06838 N O9TH	ST 42R
084	88010 06712 001	SCHAFFER JOHN C	06712 N 11TH	ST 42R
085	39900 01307 001	MC CALL BARRY & R	01307 HAINES	ST 42R
085	39900 01309 001	BAKER ANTHONY & D	01309 HAINES	ST 42R
085	49900 01311 001	KEIPER VIDLET	01311 HAINES	ST 42R
085	88070 06898 002	NORTHWOOD CEMETARY CO	06898 N 15TH	ST 42R
085	88070 06898 003	NORTHWOOD CEMETARY CO	06898 N 15TH	ST 42R
087	31200 00633 001	BARBER FRANCES	00633 ELKINS	AVE 42R
087	35240 07907 001	CHIFFENS DANIEL	07907 FRONTENAC	ST 42R
087	53860 05025 001	MASLUK MICHAEL & J	05025 N MARSHALL	ST 42R
087	53860 05029 001	GREGORY A	05029 N MARSHALL	ST 42R
087	53860 05041 001	JAKUBISZYN JOSEPH	05041 N MARSHALL	ST 42R
089	53860 08369 001	J C & H V SHAFER	08369 FERDALE	ST 42R
090	82080 07844 002	FOX ROBERT & BRAD	07844 OXFORD	AVE 42R
092	35280 01740 001	LEHOTSKY PAUL	01740 FULLER	ST 42R
094	23520 00201 001	FRANK RIEPEN ETAL	00201 E CLARKSON	AVE 42R
094	72520 01324 001	RANTIERI ANGELA GUILIO	01324 SHELMIRE	AVE 42R
096	22320 00737 001	PHDENISCH	00737 CHANDLER	ST 42R
098	30540 01043 001	EASTON RD 921FT	01043 EASTON	RD 42R
098	50300 08205 001	COTTER DAVID F	08205 LEON	ST 42R
099	13440 00808 001	W HALL ETUX	00808 ASBURY	TER 42R
099	13440 00812 001	YANNELLA PHILIP R	00812 ASBURY	TER 42R
099	13440 00818 001	J & B TABACHNICK	00818 ASBURY	TER 42R
099	13440 00824 001	G & B GOLDSMITH	00824 ASBURY	TER 42R
099	13440 00828 001	HARMAN ELIZABETH P ETAL	00828 ASBURY	TER 42R
099	13440 00832 001	REICHSTEIN ROSALIND L	00832 ASBURY	TER 42R

08/02/90

CITY OF PHILADELPHIA
WATER DEPARTMENT
WATER ONLY CUSTOMERS

PAGE 24

DAY	ACCOUNT	OWNER	ADDRESS	SERVICE
099	19440 00840 001	SKLEANAR JANET	00840 ASBURY	TER 42Z
099	22620 00760 001	RUBIN JACOB	00760 W CHELTENHAM	AVE 42R
099	22620 00770 001	RUDAKEVYCH EVHEN	00770 W CHELTENHAM	AVE 42Z
099	22620 01130 001	L & V DOW	01130 W CHELTENHAM	AVE 42Z
099	22620 01332 001	DISHLER SAUL ETUX	01332 W CHELTENHAM	AVE 42R
099	60920 00603 001	FELTON VINCENT & GAIL	00603 OAK LANE	AVE 42Z
099	60920 00902 001	LEVITT JOEL & B	00902 OAK LANE	AVE 42Z
099	60920 01008 001	ST MARTINS CHURCH	01008 OAK LANE	AVE 42Z
099	60920 01015 001	J M DOMANICO ETAL	01015 OAK LANE	AVE 42Z
099	60920 01027 001	SOBOL MINNIE & N	01027 OAK LANE	AVE 42Z
099	89280 00827 001	ROBINSON RAY & B	00827 W 69TH	AVE 42Z
099	89280 00902 001	H L & R A JOHNSON JR	00902 W 69TH	AVE 42Z
099	89310 01203 001	CEPHAS JAMES A & E	01203 W 70TH	AVE 42Z
100	17100 02004 001	GAYDOS HENRY THOMAS	02004 BERGEN	ST 42R
100	89140 01020 001	BEY CLAUDAS & S	01020 W 65TH	AVE 42R
100	89180 01034 001	F J SISTRUNK ETUX	01034 W 66TH	AVE 42R
101	55140 00705 001	SISTERS HOLY REDEEMER	00705 MEDARY	AVE 42Z
102	22800 01900 001	PA COMMONWEALTH OF DOT	01900 CHESTNUT	LA 42R
102	22800 01908 003	PA COMMONWEALTH OF DOT	01908 CHESTNUT	LA 42Z
102	42740 09403 001	JANNELLI LEONARD J &	09403 HILSPACH	ST 42R
102	47320 00722 001	BEZUSHKO GEORGE J	00722 KENILWORTH	AVE 42Z
102	54300 09125 001	WEBER D	09125 MATHER	ST 42R
102	61186 09341 001	ALTIMARI BROS INC	09341 OLD BUSTLETON	AVE 42R
103	18040 09119 001	GREENBERG FREDAVID	09119 BLUE GRASS	RD 42R
103	18040 09200 001	OLDHAM JAMES	09200 BLUE GRASS	RD 42R
103	38760 02199 037	GREENBERG F & KAPLAN A	02199 GREGG	AVE 42R
103	38760 02199 037	GREENBERG & KAPLAN	02199 GREGG	AVE 42R
103	38760 02199 097	KRAVITZ HARRIET	02199 GREGG	AVE 42R
103	69100 08250 001	WEATHERSBY ANTHONY	08250 RODNEY	ST 42R
103	89040 03275 001	ALFAND H P	03275 S 61ST	ST 42R
104	13720 08810 001	EASLEY LENA	08810 ASHTON	RD 42R
104	13720 09216 001	LESLIE & B BENDER	09216 ASHTON	RD 42R
104	63240 06143 001	DALESSANDRO ANGELO	06143 W PASSYUNK	AVE 42R
104	63240 06204 001	MANCINI ARMAND & C	06204 W PASSYUNK	AVE 42R
104	63240 06300 001	ATLANTIC REFINERY CO	06300 W PASSYUNK	AVE 42R
104	63240 06301 001	ALFAND HENRY F & J	06301 W PASSYUNK	AVE 42R
104	83420 03400 001	RODELL G	03400 WILLITS	RD 42Z
104	83420 03402 001	J RODELL	03402 WILLITS	RD 42R
104	88150 05002 001	JARRETT GYNTHIA	05002 N 19TH	ST 42R
104	88150 05006 001	B & J ADDERLY	05006 N 19TH	ST 42R
104	88150 05008 001	WATSON JOSEPH J	05008 N 19TH	ST 42R
104	88150 05010 001	COLEMAN STEVE	05010 N 19TH	ST 42R
105	11680 08023 001	GRUBER EUGENE 3RD ETAL	08023 ALBION	ST 42R
105	37300 06107 001	MUSUMECI JOSEPH	06107 GLENMORE	AVE 42R
105	37300 06310 001	J & M HANNA	06310 GLENMORE	AVE 42R
105	37300 06312 001	ONIMUS STELLA	06312 GLENMORE	AVE 42R
105	37300 06314 001	F UMEROGLU	06314 GLENMORE	AVE 42R
105	37300 06316 001	MOYER HELEN A	06316 GLENMORE	AVE 42R
105	37300 06318 001	G A TALARIGO	06318 GLENMORE	AVE 42R
105	51000 06325 001	JOSEPH H HEALY	06325 LINMORE	AVE 42R
105	51000 06327 001	DELLA VECCHIA LOUIS	06327 LINMORE	AVE 42R
105	51000 06329 001	DELIBERTIS ANN	06329 LINMORE	AVE 42R

DAY	ACCOUNT	OWNER	ADDRESS	SERVICE
106	7720 08101 001	CUYLER RONALD S A	08101 THURON ST	42R
107	19740 07505 001	CHEKAS PETER	07505 BUIST AVE	42R
107	19740 07532 001	DEMEIS NICHOLAS T	07532 BUIST AVE	42R
107	19740 07540 001	CHIRILEANU VLAD	07540 BUIST AVE	42R
107	34200 00606 001	WILSON M	00606 W FISHERS LA	42R
107	34700 07543 001	JOINER HOWARD & D	07543 FORREST AVE	42R
108	12380 09314 001	ALBERTA S JACOBS	09314 ALTON ST	42R
108	12640 07524 001	C & E CHRISTENSEN	07524 CHELWYNDE ST	42R
108	38120 01240 001	HESTON J & AMIE COOPER	01240 GRANT AVE	42R
108	38120 01331 001	BOWLES JOHN & A	01331 GRANT AVE	42R
108	38120 03930 001	RODGERS KENNETH & M	03930 GRANT AVE	42R
108	38760 01813 001	J & M SCAVILLO	01813 GREGG AVE	42R
108	38760 01820 001	SCAVILLO LORETTA	01820 GREGG AVE	42R
108	38760 01824 001	WILKINSON EDNA & S	01824 GREGG AVE	42R
108	38780 01828 001	STANLEY D WILKINSON	01828 GREGG AVE	42R
108	44180 06010 001	SMITH WENDELL	06010 N HUTCHINSON ST	42R
108	48180 09322 001	TAYLOR WILLIAM	09322 KREWSTOWN RD	42R
109	28810 00003 001	JAKYMIW MYKOLA	00003 DOGWOOD LA	42R
109	54140 05912 001	MARSHALL JOHNNY	05912 N MARVINE ST	42R
109	64800 00002 001	CHRIS GIGLIOTTI	00002 PINE RD	42R
109	79980 08724 R01	SCHUTZ NICK	08724 VERREE RD	42R
109	79980 08724 R04	MARY K BRODZIK	08724 VERREE RD	42R
109	79980 08724 R05	LEVY HOWARD	08724 VERREE RD	42R
109	79980 09001 001	MURPHY JOSEPH T JR	09001 VERREE RD	42R
110	38400 01404 001	MILLER JANET	01404 GREEN LA	42R
110	38400 01406 001	STEPHENS EDITH	01406 GREEN LA	42R
110	38400 01420 001	E P SANDERS	01420 GREEN LA	42R
110	38400 01424 001	B BREMME	01424 GREEN LA	42R
110	38400 01426 001	MARTHA H SNYDER	01426 GREEN LA	42R
110	38400 01428 001	SNYDER M	01428 GREEN LA	42R
110	38400 01430 001	HALLMAN WILLIAM JR	01430 GREEN LA	42R
110	38400 01432 001	LEMUELL ELMER & FLORENCE	01432 GREEN LA	42R
111	19740 07704 001	KUCZYNSKI ALEX & F	07704 BUIST AVE	42R
111	19740 07706 001	WINSTON CAROLYN	07706 BUIST AVE	42R
111	19740 07808 001	S LEE	07808 BUIST AVE	42R
111	19740 07904 001	C & E CROWERS	07904 BUIST AVE	42R
111	19740 07930 001	KLIMCZAK KATHLEEN	07930 BUIST AVE	42R
111	20020 09901 001	RUNNER MILTON	09901 BUSTLETON AVE	42R
111	20020 09907 001	DRAIG THOMAS F & KIESER W	09907 BUSTLETON AVE	42R
111	20020 09909 001	CARS ONE CONDO INC	09909 BUSTLETON AVE	42R
111	22640 07608 001	MILLER ERIC	07608 CHELWYNDE ST	42R
111	22640 07610 001	EWING WILLIAM & J	07610 CHELWYNDE ST	42R
111	22640 07618 001	MENASION STEVE	07618 CHELWYNDE ST	42R
111	22640 07731 001	KIDD ROBERT & K	07731 CHELWYNDE ST	42R
111	22640 08136 001	KHAULELIO C	08136 CHELWYNDE ST	42R
111	22640 08315 001	CROWERS EDGAR	08315 CHELWYNDE ST	42R
111	89510 02542 001	INEMER MICHAEL J & P	02542 S 76TH ST	42R
111	89510 02617 001	C & E PORTER	02617 S 76TH ST	42R
111	89510 02629 001	FRY JOSEPH B	02629 S 76TH ST	42R
111	89540 02826 001	JOSEPH H LAGROSSA	02826 S 77TH ST	42R
111	89540 02612 001	HAYES MICHAEL	02612 S 77TH ST	42R
111	89570 02611 001	PHILA MEETING ROOM INC	02611 S 78TH ST	42R

08/02/96

CITY OF PHILADELPHIA
WATER DEPARTMENT
WATER-ONLY CUSTOMERS

PAGE 28

DAY	ACCOUNT	OWNER	ADDRESS	SERVICE
112	19480 08024 001	RICHARDSON ABRAHAM	08024 BRUNSWICK AVE	42R
112	19480 08025 001	PURIFOY HARRY & CHARLES	08025 BRUNSWICK AVE	42R
112	19480 08027 001	HENDERSON GUEST ETUX	08027 BRUNSWICK AVE	42R
112	28500 07603 001	DE BUS ELEANOR	07603 DICKS AVE	42R
112	28500 07605 001	POWERS JOYCE	07605 DICKS AVE	42R
112	28500 07609 001	HALLIGAN EDWARD T	07609 DICKS AVE	42R
112	28500 08219 001	PAGANO SAMUEL	08219 DICKS AVE	42R
112	30560 08313 001	FORD PAYTON	08313 EASTWICK AVE	42R
112	30560 08517 001	BARR BRISTOL & M	08517 EASTWICK AVE	42R
112	30560 08521 001	HERNDON ANNIE	08521 EASTWICK AVE	42R
112	30560 08523 001	JOHNSON RUBY HAMPTON	08523 EASTWICK AVE	42R
112	30560 08529 001	GEO MARSHALL	08529 EASTWICK AVE	42R
112	40560 08107 001	FRANK P KOHN ETUX	08107 HARLEY AVE	42R
112	40560 08109 001	M MARTIN	08109 HARLEY AVE	42R
112	40560 08503 001	WILLIE BELL MARTIN	08503 HARLEY AVE	42R
112	40560 08508 001	EICHINGER REGINA M	08508 HARLEY AVE	42R
112	40560 08513 001	ROBERT BAYNARD	08513 HARLEY AVE	42R
112	40560 08520 001	J F EICHINGER	08520 HARLEY AVE	42R
112	40560 08524 001	SECRETARY OF HUD	08524 HARLEY AVE	42R
112	40560 08538 001	MILLER JOHNIE	08538 HARLEY AVE	42R
112	40560 08538 001	R INGLOSI	08538 HARLEY AVE	42R
112	50820 08508 001	RAYMOND SCARBO	08508 LINDBERGH BLV	42R
112	50820 08510 001	HOLLAND EMMA L	08510 LINDBERGH BLV	42R
112	50820 08512 001	SCHNEINER & PENDLETON	08512 LINDBERGH BLV	42R
112	50820 08514 001	JOESENER SHEARS	08514 LINDBERGH BLV	42R
112	50820 08516 001	QUINN CHARLES	08516 LINDBERGH BLV	42R
112	50820 08524 001	ELIZABETH JONES	08524 LINDBERGH BLV	42R
112	50820 08540 001	EARL J L	08540 LINDBERGH BLV	42R
112	50820 08542 001	EVANS PHILLIPS D & S	08542 LINDBERGH BLV	42R
112	50821 08102 001	OWNER/OCCUPANT	08102 LINDBERGH-OLD BLV	42R
112	50821 08104 001	SMITH MILTON & JOSEPHINE	08104 LINDBERGH-OLD BLV	42R
112	50821 08118 001	SAVAGE GEORGE	08118 LINDBERGH-OLD BLV	42R
112	50821 08118 001	SHAFFRON SONJA	08118 LINDBERGH-OLD BLV	42R
112	50821 08122 001	JOS & ANNA SHONKA	08122 LINDBERGH-OLD BLV	42R
112	50821 08124 001	KRULIKOWSKI	08124 LINDBERGH-OLD BLV	42R
112	50821 08130 001	BAZIS THOMAS	08130 LINDBERGH-OLD BLV	42R
112	52320 08015 001	RAYMOND GOOLEY	08015 LYONS AVE	42R
112	52320 08018 001	JOSEPH VALENTINE	08018 LYONS AVE	42R
112	52800 08010 001	PITCHFORD S	08010 MADISON AVE	42R
112	52800 08016 001	T JENKINS	08016 MADISON AVE	42R
112	52800 08026 001	ROBERTS ELIZABETH A	08026 MADISON AVE	42R
112	52800 08032 001	JOHN DOLHANCEY	08032 MADISON AVE	42R
112	75280 08109 001	G JONES	08109 SUFFOLK AVE	42R
112	75280 08111 001	MEDINA VEGAS BEATRICE	08111 SUFFOLK AVE	42R
112	75280 08119 001	WISE HENRY	08119 SUFFOLK AVE	42R
112	75280 08117 001	JAMES W JACKSON JR ETUX	08117 SUFFOLK AVE	42R
112	89650 02829 001	A & T SCHUTSKY	02829 S 81ST ST	42R
112	89650 02835 001	EMERUWA ALIYYA EL AMIN	02835 S 81ST ST	42R
112	89670 03109 001	BROWN THOMAS	03109 S 82ND ST	42R
112	89670 03113 001	PINKETT THERESA	03113 S 82ND ST	42R
113	16120 08511 001	SLATTERY MARY C ETAL	08511 BARTRAM AVE	42R
113	16120 08517 001	HUDYMA DLGA	08517 BARTRAM AVE	42R

DAY	ACCOUNT	OWNER	ADDRESS	SERVICE
113	18120 08620 001	ROBINSON CREAN	08620 BARTRAM	AVE 42R
113	39980 09948 001	STEPHEN LAM	09948 HALDEMAN	AVE 42R
113	39980 10185 001	THOMAS & THERESA MURDICK	10185 HALDEMAN	AVE 42R
113	70880 01936 001	LABBE RICHARD C	01936 SANFORD	ST 42R
113	89690 03516 001	REDEV AUTH	03516 S 83RD	ST 42R
114	20020 09527 001	FLETCHER V & E	09527 BUSTLETON	AVE 42Z
114	20020 09830 001	TURETSKY ERIC	09830 BUSTLETON	AVE 42R
114	20020 09707 002	BUSTLETON UNITED METH CH	09707 BUSTLETON	AVE 42Z
114	20020 09708 001	CYNKUTIS ANTHONY	09708 BUSTLETON	AVE 42R
114	29480 09518 001	BANKER ELMER & E	09518 DUNGAN	ST 42R
114	35320 01702 001	GENERALE RONALD & D	01702 FULMER	ST 42R
114	35320 01704 001	WINCHESTER HELEN	01704 FULMER	ST 42R
114	35320 01712 001	COLLINS JOSEPH & SUSAN	01712 FULMER	ST 42R
114	35320 01714 001	ALWINE KATHERINE	01714 FULMER	ST 42R
114	35320 01716 001	LAURITO LEONARD & S	01716 FULMER	ST 42R
114	38120 01712 001	AMMATURO JOSEPH & EUGENIA	01712 GRANT	AVE 42R
114	38120 01714 001	VON CLEF RONALD	01714 GRANT	AVE 42R
114	38120 01716 001	VON CLEF RONALD	01716 GRANT	AVE 42R
114	38120 02015 001	LISOWSKI SOPHIE	02015 GRANT	AVE 42R
114	42920 09700 001	SPIRIDION TYTLA	09700 HOFF	ST 42R
114	48100 01718 001	GEARTY JOHN R	01718 KOHL	ST 42R
114	48100 01720 001	SCHWERING LOUIS	01720 KOHL	ST 42R
114	48100 01723 001	ROBERTS HARVEY B	01723 KOHL	ST 42R
114	48100 01725 001	CONNOLLY WANDA F	01725 KOHL	ST 42R
114	69580 01700 001	KEN-CREST SERVICES	01700 PEARSON	AVE 42R
114	69580 01704 001	BUNN JOHN A III	01704 PEARSON	AVE 42R
114	69580 01708 001	ROMAN JAMES J	01708 PEARSON	AVE 42R
114	69580 01712 001	PONTARELLI JOSEPH	01712 PEARSON	AVE 42R
114	69580 01715 001	DRENNAN WILLIAM & VICKIE	01715 PEARSON	AVE 42R
114	69220 09534 001	GALDI DANIEL & C	09534 E ROOSEVELT	BLV 42R
114	77360 08501 003	ST RAPHAELS R C RECT	08501 TINICUM	AVE 42Z
114	77360 08608 001	GRICCO CARMEN	08608 TINICUM	AVE 42R
115	25900 10700 002	JOHNSON ALBERT	10700 CRESTMONT	AVE 42R
115	25900 10710 001	HACKERT WANDA	10710 CRESTMONT	AVE 42R
115	25900 10720 001	RUETER ROBERT	10720 CRESTMONT	AVE 42R
115	31320 10628 001	BURGIN HARRY	10628 ELLICOTT	RD 42R
115	31320 10820 001	MOY ROBERT & C	10820 ELLICOTT	RD 42R
115	31320 10929 001	CRESTMONT FARMS ATHLETIC	10929 ELLICOTT	RD 42R
115	31320 10950 001	REC CH WARSDEN ALL ST CH	10950 ELLICOTT	RD 42R
115	33280 00221 001	ASTRO BAR CORP	00221 FAIRMOUNT	AVE 42R
115	61500 04001 001	GALLAGHER JOSEPH	04001 ORCHARD	LA 42R
115	61500 04100 001	O BRIEN LAWRENCE	04100 ORCHARD	LA 42Z
115	61500 04101 001	KANYA STEPHEN	04101 ORCHARD	LA 42Z
115	61500 04120 001	CERONE ANTHONY	04120 ORCHARD	LA 42Z
115	61500 04121 001	J E & C R BURKE	04121 ORCHARD	LA 42Z
115	61500 04131 001	W MCCONAGHY	04131 ORCHARD	LA 42R
115	61500 04141 001	TOTO PALMER & S	04141 ORCHARD	LA 42Z
115	64625 00035 A01	BERMAN B	00035 N PIER	42R
115	67640 48020 001	ASHTON PARK HOMES	48020 RED LN +KNIGHTS	42R
116	48020 11041 001	WEISS FREDERICK A	11041 KNIGHTS	RD 42R
116	48020 12020 001	K M SPAHR	12020 KNIGHTS RD	42R
116	48020 12121 001	ELLIS F RUBIN ETUX	12121 KNIGHTS	RD 42R

DAY	ACCOUNT	OWNER	ADDRESS	SERVICE
117	73480 09801 001	KELLER J	09801 SOUTHAMPTON RD	42R
117	20020 07302 002	PHILA CENTER ASSOC	07302 BUSTLETON AVE	42R
117	20020 11880 001	CRAIG THOMAS F JR ETAL	11880 BUSTLETON AVE	42R
117	20020 11900 001	RADBILL STEVEN	11900 BUSTLETON AVE	42R
117	20020 13051 001	BATOFF STEPHEN	13051 BUSTLETON AVE	42R
117	20020 13057 001	BATOFF STEPHEN & E	13057 BUSTLETON AVE	42R
117	20020 13069 001	SOMERTON METHODIST CHURCH	13069 BUSTLETON AVE	42R
117	20020 13151 002	HENRY BIENENFELD	13151 BUSTLETON AVE	42R
117	20020 14200 001	VANNI EMEDIO ETAL	14200 BUSTLETON AVE	42R
117	20020 14501 001	CHELTENHAM FED S&L ASSN	14501 BUSTLETON AVE	42R
117	20020 15200 001	EMILY A STACKHOUSE	15200 BUSTLETON AVE	42R
117	20020 15251 001	PLATT DAVID	15251 BUSTLETON AVE	42R
117	20020 15501 001	PLATT DAVID	15501 BUSTLETON AVE	42R
117	20160 00499 001	FAZEN D ETUX	00499 BYBERRY RD	42R
117	20160 00801 001	PHILADELPHIA ELECTRIC CO	00801 BYBERRY RD	42Z
117	20160 00850 001	REYNOLDS JOSEPH JR	00850 BYBERRY RD	42R
117	20160 01211 001	OWNER/OCCUPANT	01211 BYBERRY RD	42R
117	20160 02101 001	E & D KESSEL	02101 BYBERRY RD	42R
117	20160 02101 002	E & D KESSEL	02101 BYBERRY RD	42R
117	25380 00618 001	PLATT JEAN H	00618 COUNTY LINE RD	42R
117	25380 01044 001	MC GINNISS HUGH & G	01044 COUNTY LINE RD	42R
117	28240 13007 001	DE PUE EMMA & R	13007 DEPUE AVE	42R
117	28240 13011 001	JOSEPH & GRACE BERCHICK -	13011 DEPUE AVE	42R
117	28240 13014 001	SEELY LENFERD J ETAL	13014 DEPUE AVE	42R
117	28240 13015 001	M T DOLAN ETUX	13015 DEPUE AVE	42R
117	30820 00625 001	P G DOWNS	00625 EDISON AVE	42R
117	30820 00841 001	SQUADRONI JOSEPH	00841 EDISON AVE	42R
117	30820 01015 001	ROWLEY MICHAEL	01015 EDISON AVE	42R
117	30820 01075 001	SHOTZBARGER GERARD P	01075 EDISON AVE	42R
117	31780 15047 001	JOHN F KENNEDY	15047 ENDICOTT ST	42R
117	34680 00306 001	HARTZELL R W	00306 FOREST HILLS AVE	42R
117	42204 00829 001	GANTERT JOHN J & GEGILE	00829 HERSCHEL RD	42R
117	42204 01011 001	ZINCK DAVID A & MARIANNE	01011 HERSCHEL RD	42R
117	42204 01016 001	MIHOCKO DREW S	01016 HERSCHEL RD	42R
117	42204 01025 001	YEUTTER STEVEN & E	01025 HERSCHEL RD	42R
117	42204 01031 001	KAPUSTA GREGORY & J	01031 HERSCHEL RD	42R
117	42204 01045 001	M & S POTTS	01045 HERSCHEL RD	42R
117	47260 14001 001	MURPHY ARTHUR & R	14001 KELVIN AVE	42R
117	47260 14034 001	SUTTON SHARON E	14034 KELVIN AVE	42R
117	47260 14084 001	RONALD J DE NOFA	14084 KELVIN AVE	42R
117	47260 14055 001	FIDURA ANTHONY	14055 KELVIN AVE	42R
117	47260 14065 001	ROONEY ROBERT	14065 KELVIN AVE	42R
117	47260 14074 001	SUTTON CHRISTOPHER	14074 KELVIN AVE	42R
117	47260 14078 001	HORN ESTHER S	14078 KELVIN AVE	42R
117	47260 14099 001	J & M MULDOWNY	14099 KELVIN AVE	42R
117	47260 14097 001	DYER FRANK R JR	14097 KELVIN AVE	42R
117	47260 15015 001	MALLON BEATRICE	15015 KELVIN AVE	42R
117	47260 15030 001	DAY JOHN & M	15030 KELVIN AVE	42R
117	47260 15035 A01	GRAFF JOHN F	15035 KELVIN AVE	42R
117	47260 15035 001	HARDING ALAN W & K	15035 KELVIN AVE	42R
117	47260 15036 001	CHARLES H HALL	15036 KELVIN AVE	42R
117	47260 15037 001	DREXLER GEORGE	15037 KELVIN AVE	42R

DAY	ACCOUNT	OWNER	ADDRESS	SERVICE
117	47260 15040 001	MELINSON JAMES R	15040 KELVIN AVE	42R
117	47260 15050 001	O'CONNOR CHASE E	15050 KELVIN AVE	42R
117	47260 15055 001	KEOUGH EDWARD & B	15055 KELVIN AVE	42R
117	47260 15060 001	MEISTER MICHAEL	15060 KELVIN AVE	42R
117	47260 15065 001	HAAG GEORGE J	15065 KELVIN AVE	42R
117	50580 13010 001	J & F PICCARI	13010 LEWIS ST	42R
117	50580 13025 001	G & F STARK	13025 LEWIS ST	42R
117	50580 13026 001	PAVIOS	13026 LEWIS ST	42R
117	50580 13035 001	BONETTI RONALD J	13035 LEWIS ST	42R
117	50880 00510 001	JACOBS STANLEY & P	00510 LINDENHURST ST	42R
117	50880 00515 001	A PENGLER	00515 LINDENHURST ST	42R
117	50880 00521 001	PROVIDENT NAT'L BANK	00521 LINDENHURST ST	42R
117	50880 00525 001	GERNEY MILDRED	00525 LINDENHURST ST	42R
117	51980 01019 001	COLLINS JAMES	01019 LUKENS ST	42R
117	53320 00812 001	KALSTEIN RONALD & DEBORAH	00812 MAPLE AVE	42R
117	53320 00817 001	DAHLBERG ANDREW	00817 MAPLE AVE	42R
117	53320 00618 001	GARVIN FRANCES & K	00618 MAPLE AVE	42R
117	62020 00130 001	KLOTZ HOWARD & R	00130 OVERHILL AVE	42R
117	64420 15031 001	SCHERNECK WILLIAM J & B	15031 PEYTON ST	42R
117	64420 15041 001	PETER ZEISS ETUX	15041 PEYTON ST	42R
117	64420 15044 001	RALPH E KATES JR	15044 PEYTON ST	42R
117	64420 15047 001	HENRY KOLOS	15047 PEYTON ST	42R
117	65780 13025 001	WILLIAM & M FRANCE	13025 PROCTOR RD	42R
117	65780 13050 001	W & R WINSLOW	13050 PROCTOR RD	42R
117	65780 13060 001	F & D VERZILLI	13060 PROCTOR RD	42R
117	65780 13070 001	EDWARD R ZEBROWSKI	13070 PROCTOR RD	42R
117	65780 13420 001	N F LYNCH ETUX	13420 PROCTOR RD	42R
117	65780 13430 001	I A CANTNER	13430 PROCTOR RD	42R
117	65780 13450 001	LODISE ROCCO & E	13450 PROCTOR RD	42R
117	65780 13470 001	WALTER GARY & MONICA	13470 PROCTOR RD	42R
117	65780 13476 001	MC QUARY E & D JR	13476 PROCTOR RD	42R
117	65780 13480 001	W R RICKER	13480 PROCTOR RD	42R
117	65780 13490 001	FARIES RONALD & E	13490 PROCTOR RD	42R
117	71980 12000 001	J C DINARDO ETUX	12000 SEWELL RD	42R
117	73300 00500 001	ST ANDREWS IN THE FIELD	00500 SOMERTON AVE	C2R
117	73300 00510 001	ST ANDREWS IN THE FIELD	00510 SOMERTON AVE	C2R
117	73300 00523 001	WEBER DAVID & J	00523 SOMERTON AVE	42R
117	73300 00524 001	F GERNEY ETUX	00524 SOMERTON AVE	42R
117	73300 00550 001	GEORGE J WHELAN	00550 SOMERTON AVE	42R
117	73300 00558 001	C W LOMBARDY & C	00558 SOMERTON AVE	42R
117	73300 00574 001	MEISTER MICHAEL	00574 SOMERTON AVE	42R
117	73480 00551 001	TOMCZAK CHRISTOPHER & M	00551 SOUTHAMPTON RD	42R
117	73480 00825 001	RUDOLPH ROBERT J	00825 SOUTHAMPTON RD	42R
117	73480 00845 001	WM & E MEEHAN	00845 SOUTHAMPTON RD	42R
117	73480 00845 002	WM & E MEEHAN	00845 SOUTHAMPTON RD	42R
117	73480 01000 001	R & J MC LERNAN	01000 SOUTHAMPTON RD	42R
117	73480 01100 001	IMMANUEL EVANG LUTH CH	01100 SOUTHAMPTON RD	42Z
117	73480 01226 001	HRECZAN JOHN & K	01226 SOUTHAMPTON RD	42R
117	73480 01242 001	NARDI THOMAS & M	01242 SOUTHAMPTON RD	42R
117	73480 01278 001	J PETERSON JR	01278 SOUTHAMPTON RD	42R
117	73480 01284 001	O BRIEN MARIE	01284 SOUTHAMPTON RD	42R
117	73480 01291 001	VARELA J & M	01291 SOUTHAMPTON RD	42R

DAY	ACCOUNT	OWNER	ADDRESS	SERVICE
117	73480 01295 001	DYKE SUSAN ANN & DZGA F	01295 SOUTHAMPTON	RD 42R
117	73480 01299 001	R E ROONEY ETUX	01299 SOUTHAMPTON	RD 42R
117	74760 09888 001	PA COMMONWEALTH OF DOT	09888 STEVENS	RD 42R
117	74760 12042 001	PAGAN PEDRO & SDSA E	12042 STEVENS	RD 42R
117	77820 13250 001	SUMMETON MASDNIC CLUB	13250 TREVDOSE RD	42R
117	77820 13420 001	H & R GABRIEL	13420 TREVDOSE RD	42R
117	77820 13430 001	G J & D A GILL	13430 TREVDOSE	RD 42R
117	77820 13431 001	HOFELDER C & E	13431 TREVDOSE	RD 42R
117	77820 13440 001	RICHARD P JUSHCHYSHYN ETX	13440 TREVDOSE RD	42R
117	77820 13441 001	H MAC CRACKEN	13441 TREVDOSE	RD 42R
117	77820 13450 001	L DAVIDSON	13450 TREVDOSE RD	42R
117	77820 13451 001	E C OLSZEWSKI	13451 TREVDOSE	RD 42R
117	77820 13480 001	LOVE JOHN & S	13480 TREVDOSE	RD 42R
117	77820 13471 001	WEYERHAUSER A	13471 TREVDOSE	RD 42R
117	77820 13477 001	E & D MOFFIT	13477 TREVDOSE	RD 42R
117	77820 13485 001	RUDDEN JOSEPH	13485 TREVDOSE	RD 42R
117	77820 13491 001	MC BRIDE JAMES & C	13491 TREVDOSE	RD 42R
117	77820 13497 001	CHRISTIAN RONALD H	13497 TREVDOSE	RD 42R
117	77820 14033 001	WALCHAK PAUL M	14033 TREVDOSE	RD 42R
117	77820 15000 001	EDWARD H SCHULTZ ETUX	15000 TREVDOSE	RD 42R
117	77820 15011 001	JUDELSOHN D H & G	15011 TREVDOSE	RD 42R
117	77820 15015 001	BOJCZUK ZENOWY L	15015 TREVDOSE	RD 42R
117	77820 15035 001	CIVITILLD MARK & RP	15035 TREVDOSE	RD 42Z
117	77820 15045 001	M WALSH	15045 TREVDOSE	RD 42R
117	77820 15051 001	ENGLE ROWLAND & R	15051 TREVDOSE	RD 42R
117	77820 13000 001	GONTZ EDWARD	13000 TRINA	DR 42R
117	82980 00619 001	MAC DONALD LESLIE B	00619 WHITNEY	ST 42R
117	82980 00630 001	R & J FOSTER	00630 WHITNEY	ST 42R
117	84740 13001 001	CODISPOTI JOSEPH & J	13001 WORTHINGTON	RD 42R
117	84740 15015 001	M W SHDTYNSKI ETUX	15015 WORTHINGTON	RD 42R
117	84740 15019 001	HORTON PAUL & M	15019 WORTHINGTON	RD 42R
117	84740 15023 001	KING EUGENE & A	15023 WORTHINGTON	RD 42R
118	15740 09530 001	JESSE E FOX JR	09530 BANES	ST 42R
118	15740 09535 001	J A RAUCH	09535 BANES	ST 42R
118	15740 09537 001	LEICHLITER CHARLES A	09537 BANES	ST 42R
118	15740 09545 001	C & B WILENT JR	09545 BANES	ST 42R
118	15740 09610 001	J DAVIS ETUX	09610 BANES	ST 42R
118	15740 09617 001	LETTS WILLIAM R JR	09617 BANES	ST 42R
118	15740 09619 001	KUHN SCOTT HENRY	09619 BANES	ST 42R
118	15740 09621 001	P & R HAINES	09621 BANES	ST 42R
118	15740 09623 001	ROBERT & DOLORES H RYDER	09623 BANES	ST 42R
118	15740 09624 001	CAHILL GEORGE & CAROL	09624 BANES	ST 42R
118	15740 09625 001	DRENNEN WILLIAM F	09625 BANES	ST 42R
118	15740 09626 001	ADDINGTON BARBARA	09626 BANES	ST 42R
118	15740 09628 001	ROANTREE LAWRENCE & C	09628 BANES	ST 42R
118	15740 09636 001	ORTIZ ISABELL M	09636 BANES	ST 42R
118	15740 11609 001	H J THERN	11609 BANES	ST 42R
118	15740 11611 001	G & M BARNES JR	11611 BANES	ST 42R
118	17960 01102 001	J HOBBS	01102 BLOOMDALE	RD 42R
118	17960 01104 001	BARBARA A WILKES	01104 BLOOMDALE	RD 42R
118	17960 01108 001	PAUL L GERD ETUX	01108 BLOOMDALE	RD 42R
118	17960 01113 001	CHARLESTEIN RICKIE & S	01113 BLOOMDALE	RD 42R

DAY	ACCOUNT	OWNER	ADDRESS	SERVICE
118	35320 09703 001	M & D CINESI	09703 FULMER	ST 42R
118	35320 09719 001	DUNN JOHN & E	09719 FULMER	ST 42R
118	38120 01335 001	GRANT AVE 109FT	01335 GRANT	AVE 42R
118	63600 00720 001	WILLIAM ULMER JR	00720 PECAN	DR 42R
118	84800 09040 R01	CLEMENS JAMES X & H	09040 PINE	RD 42R
118	64800 09040 R02	GIGLIOTTI ANGELINE	09040 PINE	RD 42R
118	64800 09040 R03	MONTEURD FRANK	09040 PINE	RD 42R
118	64800 09040 R04	RICHARD O'DONNELL	09040 PINE	RD 42R
118	64800 09040 R05	SALVINO MICHAEL & F	09040 PINE	RD 42R
118	79980 09753 001	CHARLES K MANG	09753 VERREE	RD 42R
118	82240 01027 001	GERALD & P GAWRONSKI	01027 WELSH	RD 42R
118	82240 01140 D01	GRANT PLAZA ASSOCIATES	01140 WELSH	RD 42Z
118	82240 01541 001	SCHRIEBER FRANCIS & D	01541 WELSH	RD 42R
118	82240 01650 001	L WATSON & E	01650 WELSH	RD 42R
118	82240 01650 002	L & E WATSON	01650 WELSH	RD 42R
118	82240 01708 001	WM H & M T THORN	01708 WELSH	RD 42R
118	82240 01714 001	A ZAWOJSKI	01714 WELSH	RD 42R
118	82240 01718 001	HICKMAN BYRON	01718 WELSH	RD 42Z
118	82240 01726 001	R G LAZAR	01726 WELSH	RD 42R
118	82240 01728 001	R LAZAR	01728 WELSH	RD 42R
118	82240 02122 001	LOMBARDI ADOLPH	02122 WELSH	RD 42R
118	82240 03122 001	COOPER MARIE	03122 WELSH	RD 42R
118	82240 03199 D01	PARISE JOSEPH A	03199 WELSH	RD 42R
118	84440 09802 001	E J TOBIN ETUX	09802 WOODFERN	RD 42R
620	17360 00188 001	GERIATRIC & MEDICAL SERV	00188 BETHLEHEM	PK 42X
620	23240 04401 001	WARREN & WELSO CO	04401 W CHELLENHAM	AVE Y2M
620	23240 04401 001	WCAU	04401 CITY	AVE Y2V
620	23240 04401 001	LORD & TAYLOR	04401 CITY	AVE Y2V
620	23240 04889 001	ACME SUPERMARKET	04889 CITY	AVE Y2N
620	34040 00400 001	MIRARCHI BRUNO	00400 FILLMORE	ST 42R
620	38120 74440 D01	HUCKS COUNTY WATER&SEWER	74440 GRANT +STATE	W3B
620	59450 07801 001	SERIANNI D	07801 NEW	ST 42R
620	59450 07811 001	ROMAN & ROMAN	07811 NEW	ST 42R
620	77360 00616 002	SCOTT PAPER CO	00616 TINICUM	AVE Y2V
620	83460 01000 001	DONOFRY THOMAS	01000 E WILLOW GROVE	AVE 42R
620	12160 00621 002	PHILA CITY OF	00621 W ALLENS	LA Y2V
620	12400 02878 D01	CITY OF PHILA	02878 AMBER	ST S2Z
620	13000 00726 002	PHILA CITY OF	00726 ARCH	ST Y40
620	16880 01900 001	LOGAN CIRCLE FOUNTAIN	01900 BENJ FRANKLIN	PKY 22N
620	19140 13000 D02	PHILA CITY OF FPK	13000 BROAD +ARCH	42R
620	19140 22740 D02	PHILA CITY OF FPK	22740 BROAD +CHERRY	42R
620	19140 22740 D03	PHILA CITY OF	22740 BROAD +CHERRY	42R
620	19140 73800 D01	PHILA CITY OF FPK	73800 BROAD +SPRNG G	42R
620	19140 84320 D01	PHILA CITY OF FPK	84320 BROAD +WOOD	42R
620	19160 00500 004	HEALTH CENTER #1	00500 3 BROAD	ST Y2W
620	19160 03551 001	VETERANS STADIUM	03551 5 BROAD	ST Y2N
620	19160 63340 D06	CITY OF PHILA	63340 BROAD +PATTSN	Y20
620	19160 63340 D07	PHILA CITY OF	63340 5 BROAD	ST Y2N
620	20160 01140 001	FIRE ENG CO 58	01140 0475A BYBERRY	RD 220
620	20800 02859 001	PHILA CITY OF	02859 CADWALLADER	ST S2R
620	21860 07522 001	PHILA CITY OF	07522 CASTOR	AVE Y2W
620	21860 07522 002	PHILA CITY OF	07522 CASTOR	AVE Y2N

DAY	ACCOUNT	OWNER	ADDRESS	SERVICE
820	22580 00388 003	NORTHWEST REC LIR 05828	00388 W CHELTON	Y2N
820	22580 00388 003	COMMONWEALTH OF PENNA	00388 W CHELTON	Y2N
820	28020 62680 D01	CITY OF PHILA	62680 CHESTNUT	Y2V
820	28020 72220 D02	SEC DELAWARE &	72220 DELWR +SNYDER	Y2V
820	28020 81140 D02	PHILA CITY OF 1566A	81140 DELWR +WALNUT	Y2W
820	41080 00180 D08	PHILA CITY OF	00180 E BRIE	Y2V
820	32280 00110 D01	CITY OF PHILA	00110 FAIRMOUNT	Y2E
820	33280 03741 D01	CITY OF PHILA	03741 FAIRMOUNT	Y2E
820	33290 00026 D01	ORMISTON MANSION	00026 E FAIRMOUNT PARK	Z2Q
820	33290 00030 D01	CITY OF PHILA FPK	00030 E FAIRMOUNT PARK	Z2R
820	33290 00066 D01	STRAWBERRY MANSION	00066 E FAIRMOUNT PARK	Z2X
820	33290 00068 D01	WOODFORD MANSION	00068 E FAIRMOUNT PARK	Z2Q
820	33290 00087 F01	CITY OF PHILA	00087 E FAIRMOUNT PARK	S2Z
820	33290 00087 F02	CITY OF PHILA	00087 E FAIRMOUNT PARK	S2Z
820	33290 00087 F03	CITY OF PHILA	00087 E FAIRMOUNT PARK	S2Z
820	33290 00087 F04	CITY OF PHILA	00087 E FAIRMOUNT PARK	S2Z
820	33290 00087 F06	CITY OF PHILA	00087 E FAIRMOUNT PARK	S2Z
820	33290 00087 F07	CITY OF PHILA	00087 E FAIRMOUNT PARK	S2Z
820	33290 00087 F08	CITY OF PHILA	00087 E FAIRMOUNT PARK	S2Z
820	33290 00087 F09	CITY OF PHILA	00087 E FAIRMOUNT PARK	S2Z
820	33290 00087 F11	CITY OF PHILA	00087 E FAIRMOUNT PARK	S2Z
820	33290 00087 F12	CITY OF PHILA	00087 E FAIRMOUNT PARK	S2Z
820	33290 00087 F13	CITY OF PHILA	00087 E FAIRMOUNT PARK	S2Z
820	33295 00017 D01	PHILA CITY OF FPK	00017 W FAIRMOUNT PARK	Z2Q
820	33295 00023 D01	FALLS ROAD CONN	00023 W FAIRMOUNT PARK	Z2Q
820	33295 00025 D01	RIDGELAND MANSION	00025 W FAIRMOUNT PARK	Z2P
820	33295 00027 D01	CITY OF PHILA	00027 W FAIRMOUNT PARK	Z2Q
820	33295 00067 D01	SWEETBRIAR MANSION	00067 W FAIRMOUNT PARK	Z2P
820	34840 00257 D03	PHILA CITY OF	00257 FOX	Y2N
820	35220 15460 D01	PHILA CITY OF FPK	15460 FRONT +BAINBRD	Z2X
820	35220 51520 D02	PHILA CITY OF FPK	51520 FRONT +LOMBARD	Z2Q
820	35220 73440 D01	PHILA CITY OF FPK	73440 FRONT +SOUTH	Z2Q
820	87040 02100 004	CITY OF PHILA	02100 W GIRARD	Y2W
820	87440 02529 001	PHILA CITY OF	02529 W GLENWOOD	Y2N
820	41980 83080 D01	PHILA CITY OF	83080 HENRY	Y2N
820	41980 83080 D01	PHILA CITY OF	83080 HENRY	Z2X
820	45120 82200 D01	MAINT & STORAGE BLD 13580	82200 ISLAND +ESCORT	Y2V
820	45120 82200 D07	ISLAND & ESSINGTON 13450	82200 ISLAND +ESSNGTN	Y2V
820	45120 71120 D01	ISLAND & SAYBROOK 0195B	71120 ISLAND +SAYBRK	Y2W
820	46170 01500 082	PHILA CITY OF	01500 JOHN F KENNEDY	Y2V
820	48180 64030 D01	KREWSTOWN & PENN 0579A	64030 KREWSTW+PENNYPC	Z2R
820	80800 88800 002	PHILA GENERAL HOSPITAL	88800 S LINDBERG BLD	Y2V
820	81640 04423 003	CITY OF PHILA	04423 LONGSHORE	Y2N
820	52020 00151 001	ENGINE-55 0485A	00151 E LUZERNE	Y2W
820	54200 02742 003	PHILA CITY OF	02742 MASCHER	Y2N
820	55180 05817 D01	CITY OF PHILA	05817 MEDIA	S2Z
820	56760 02622 D01	CITY OF PHILA	02622 W MONTGOMERY	Y2Z
820	57120 02600 003	CITY OF PHILA REC	02600 MORRIS	Y2N
820	83820 08813 001	KELLY PLGD 0242A	08813 PECHIN	Z2R

DAY	ACCOUNT	OWNER	ADDRESS	SERVICE
820	64625 00011 D01	CITY OF PHILA	00011 N PIER	Z2W
820	64625 00022 002	EAST CENTRAL INC 0892B	08922 N PIER	Y2N
820	64630 00080 402	PHILA OF CITY	00080 S PIER	Y2V
820	65260 03201 004	PHILA NURSING HOME 0368D	02201 POPLAR ST	Y2N
820	65880 04526 001	PHILA CITY OF	04526 PULASKI AVE	Y2N
820	67120 00322 002	POL INT'L AFFAIR 0821B	08929 RAGE ST	Y2W
820	67150 01302 002	POLICE TRAFFIC 0871B	01302 RAGE ST	Y2W
820	68100 01320 001	PHILA CITY OF	01320 RHAWN ST	Y2V
820	68280 02915 006	AUTOMOTIVE MAINT 0274B	02915 RIDGE AVE	Y2N
820	68280 04208 002	FIRE ENG CO 35 0478B	04208 RIDGE AVE	Y2N
820	68280 06630 002	CAHILL CHOLERTO ROST	06630 RIDGE AVE	Y2N
820	68600 06000 004	CITY OF PHILA	06000 RISING SUN AVE	Y2W
820	69220 08609 RD1	PHILA CITY OF	08609 E ROOSEVELT BLV	Z2R
820	71030 29920 001	PHILA CITY OF	29920 SATURN PL	Y2D
820	73800 00300 002	PHILA CITY OF	00300 SPRING GARDEN ST	Y2V
820	73800 03902 002	R B M ASSOCIATES	03902 SPRING GARDEN ST	Y2N
820	74440 07979 003	RIVERVIEW 0336C	07979 STATE RD	Y2W
820	74440 08201 003	STATE RD 0338C	08201 STATE RD	Y2V
820	74440 13500 D04	PHILA CITY OF	13500 STATE RD	Y2N
820	75680 01101 002	DENROSE PLAYGRD 080481C	01101 W SUSQUEHANNA AVE	Y2W
820	76600 09101 001	FISH HATCHERY 0238B	09101 TACONY ST	H2X
820	80130 01901 003	CENTRAL LTB 0584C	01901 VINE ST	Y2N
820	81560 01500 002	CITY OF PHILA	01500 WASHINGTON AVE	Y2N
820	82820 04020 003	PHILA CITY OF	04020 WHITAKER AVE	Y2N
820	82820 04020 004	PHILA CITY OF	04020 WHITAKER AVE	Y2N
820	83080 00726 D01	CITY OF PHILA	00726 WIGARD AVE	Z2R
820	84130 01912 002	CITY OF PHILA	01912 WOOD ST	Y2N
820	84480 07303 001	PHILA CITY OF	07303 WOODLAND AVE	Z2R
820	87870 00851 002	CITY OF PHILA	00851 N 04TH ST	Y2W
820	87910 01401 002	CITY OF PHILA	01401 N 06TH ST	Y2W
820	87970 01700 002	PHILA CITY OF	01700 N 08TH ST	Y2W
820	88140 01320 D01	CITY OF PHILA	01320 S 18TH ST	S2Z
820	88220 63040 D01	22ND & PARKWAY 0569A	63040 22ND +PARKSD	Y2N
820	88220 63040 D02	22ND & PARKWAY 0564B	63040 22ND +PARKSD	Y2V
820	88220 63040 D03	22ND & PARKWAY 0564C	63040 22ND +PARKSD	Y2N
820	88470 00427 007	CIVIC CENTER 0416E	00427 S 34TH ST	Y2V
820	88470 00427 008	CIVIC CNTR 0416F	00427 S 34TH ST	Y2V
820	88470 00427 009	CIVIC CNTR 0416B	00427 S 34TH ST	Y2V
821	11200 00501 D10	CITY OF PHILA	00501 ACADEMY RD	Y2E
821	11610 00001 D01	CARGO CITY CARGO UNIT	00001 AIRPORT SERVICE RD	Y2N
821	12040 02901 003	UNITANK TERMINAL SERVICE	02901 E ALLEGHENY AVE	Z2X
821	20880 01829 882	PHILA CITY OF	01823 CALLOWHILL ST	Y2W
821	33295 00023 D01	CITY OF PHILA	00023 W FAIRMOUNT PARK	Z2R
821	33295 00024 D01	CHAMOUNIX COTTAGE	00024 W FAIRMOUNT PARK	Z2R
821	33295 00027 D01	PHILA CITY OF FPK	00027 W FAIRMOUNT PARK	C2R
821	34980 09550 002	JOHN BYRNE GOLF CLUB	09550 FRANKFORD AVE	Z2V
821	38120 05001 001	PHILA CITY OF FPK	05001 GRANT AVE	C2Q
821	38120 05001 002	PHILA CITY OF FPK	05001 GRANT AVE	C2X
821	38120 05001 003	PHILA CITY OF FPK	05001 GRANT AVE	C2R
821	42120 00700 002	CITY OF PHILA FPK	00700 HERMIT LA	Z2R
821	50780 00206 D01	PHILA CITY OF FPK	00206 LINCOLN DR	Z2R
821	50780 00207 D01	PHILA CITY OF	00207 LINCOLN DR	Z2R

DAY	ACCOUNT	OWNER	ADDRESS	SERVICE
821	50780 00208 D01	PHILA CITY OF FPK	00208 LINCOLN DR	Z2R
821	50780 00209 D01	CITY OF PHILA FPK	00209 LINCOLN DR	Z2R
821	50780 00210 D01	PHILA CITY OF FPK	00210 LINCOLN DR	Z2R
821	51220 84085 D01	CITY OF PHILA FPK	84085 LIVEZEY+WISSHCK	Z2R
821	64030 00050 D01	PHILA CITY OF FPC	00050 PENNYPACK PRK	42R
821	64625 00005 D02	PHILA CITY OF	00005 N PIER	Y2Q
821	64625 00009 D02	BITY OF PHILA	00009 N PIER	Y2W
821	64625 00009 D03	PHILA CITY OF	00009 N PIER	Z2X
821	64625 00012 D02	PHILA PORT CORP	00012 N PIER	Y2N
821	64625 00015 D02	WATERSIDE CAFE	00015 N PIER	Z2X
821	64625 00019 D02	PHILA PORT CORP	00019 N PIER	Z2X
821	64625 00019 D03	PHILA PORT CORP	00019 N PIER	42N
821	64630 00038 D01	PENN CITY WAREHOUSE INC	00038 S PIER	Z2Q
821	64630 00038 D04	PHILA CITY OF	00038 S PIER	Y2T
821	64630 00038 D03	PHILA CITY OF	00038 S PIER	Y2N
821	64630 00040 D01	PENN CITY WAREHOUSE INC	00040 S PIER	Z2Q
821	64630 00040 D02	PHILA CITY OF	00040 S PIER	Z2R
821	64630 00078 D01	PHILA PORT CORP	00078 S PIER	Y2N
821	64630 00078 D02	PHILA PORT CORP	00078 S PIER	Z2Q
821	64630 00078 D04	PHILA PORT CORP	00078 S PIER	Z2X
821	64630 00078 D03	PHILA PORT CORP	00078 S PIER	Y2N
821	64630 00080 D03	CITY OF PHILA	00080 S PIER	Y2V
821	64630 00080 D04	CITY OF PHILA	00080 S PIER	Y2V
821	64630 00082 D02	CITY OF PHILA	00082 S PIER	Y2V
821	64630 00084 D03	PHILA CITY OF	00084 S PIER	Z2R
821	64630 00098 D01	PHILA CITY OF	00098 S PIER	Z2Q
821	64630 00098 D02	PHILA CITY OF	00098 S PIER	Y2T
821	64630 00110 D01	HOLT-CARGO SYSTEMS	00110 S PIER	Y2E
821	67640 60020 D04	NORPAC HANGAR	60020 RED-LN.+NORCOM	Y2V
821	71360 06800 001	PHILA CITY OF FPK	06800 SCOTTFORTH RD	Z2R
821	81180 00720 007	PHILA CITY OF FPK	00720 W WALNUT LA	Z2N
821	84060 06245 001	CITY OF PHILA	06245 WISSAHICKON AVE	Z2Q
821	84480 07303 001	FRIENDS OF BLUE BELL	07303 WOODLAND AVE	Z2R
828	53000 03780 001	CONNELLY CONTAINER INC	03780 MAIN ST	H2V
828	68240 05000 002	ROHM & HAAS CO	05000 RICHMOND ST	42W
828	68240 05000 003	ROHM & HAAS CO	05000 RICHMOND ST	42W
828	68240 05000 005	ROHM & HAAS CO	05000 RICHMOND ST	42N
835	42680 00099 002	UNIVERSITY OF PENNA	00099 HILLCREST AVE	N2R
835	55080 09114 001	MORRIS ARBORETUM	09114 MEADOWBROOK AVE	N2R
840	87890 01825 002	TEMPLE-KARDON/BOX	01825 N 10TH ST	Y2N
840	87890 01825 003	TEMPLE-KARDON/BOX	01825 N 10TH ST	Y2W
845	68280 08108 001	SEPTA	08108 RIDGE AVE	42R
850	17380 00100 001	SEPTA	00100 BETHLEHEM PK	52Q
850	37500 00820 001	SEPTA MC & SA 550080 852	00820 W GODFREY AVE	42Z
850	89920 72300 001	CONRAIL READING DIV	72300 NIXON + SHAWMNT	42R
855	28020 03625 001	CONRAIL CORP	03625 S DELAWARE AVE	42N
855	37300 06222 001	AMTRAK ACCTS PAYABLE	06222 GLENMORE AVE	42R
855	88020 04322 001	CONRAIL CORP	04322 S 11TH ST	42W
858	34720 00099 001	ARMY CORP ENGINEER	00099 FORT MIFFLIN RD	H2N
858	61860 02099 004	USG GOVT	02099 CHELSEA AVE	Y2E
858	87840 00134 002	FED GOV	00134 S O2ND ST	02X
859	22800 20020 001	PA COMMONWEALTH OF DBT	20020 CHESTNT+BUSTLTN	P2R

06/02/90

CITY OF PHILADELPHIA
WATER DEPARTMENT
WATER ONLY CUSTOMERS

PAGE 35

DAY	ACCOUNT	OWNER	ADDRESS	SERVICE
856	82820 01900 002	DEPT OF PUBLIC WELFARE	31960 WHITTAKER TERIE	420
856	1080 03102 002	PHILA HOUSING AUTH O1-A	03102 W ABBOTTSFORD AVE	420
856	11740 00934 001	LEHIGH AVE BAPTIST CHURCH	00934 ALBURGER AVE	420
856	20020 13150 001	WIDENMEYER A & L	13150 BUSTLETON AVE	420
856	20160 00301 001	KLINE GEORGE & MILDRED	00301 BYBERRY RD	420
856	20160 01229 001	PHILA ELECTRIC CO	01229 BYBERRY RD	420
856	20180 01800 001	PHILA AUTH FOR INDRL DEV	01800 BYBERRY RD	420
856	88924 00001 001	MALPEZZI Y	00001 MORELUN AVE	420
856	92080 07845 001	SCALZO VINGENT	07845 OXFORD AVE	420
856	55780 13475 001	F H TRAINER	13475 PROCTOR RD	420
856	73240 00700 002	SCHMIDT OTTO & L	00700 SOLLY AVE	420
856	73480 01055 001	DI GIACAMO LOUIS	01055 SOUTHAMPTON RD	420
856	73480 01075 001	PHILA QUARETTE CLUB	01075 SOUTHAMPTON RD	420
856	73480 01125 001	PHILA MAGYAR OTTHON CLUB	01125 SOUTHAMPTON RD	420
856	79980 08001 002	SNODGRASS ELIZABETH	08001 VERREE RD	420
856	79980 09990 001	COMBINED REHABILITATION	09990 VERREE RD	420
856	20160 03330 001	BYBERRY BAPTIST CHURCH	03330 BYBERRY RD	420
856	31320 10710 001	THOMAS T HOLT	10710 ELLICOTT RD	420
856	34960 08500 003	ST DOMINICS ROMAN	08500 FRANKFORD AVE	420
856	34960 08500 005	ST DOMINICS RC CHURCH	08500 FRANKFORD AVE	420
856	34960 08100 002	MOBIL OIL CO 16DFB	08100 FRANKFORD AVE	420
856	28000 09242 001	GARGAND H	09242 N DELAWARE AVE	420
856	28320 05200 001	WISSINDMING YATCH CLUB	05200 DEVEREAUX AVE	420
856	56300 09601 001	MAGARGAL L & H	09601 MILNOR ST	420
856	76600 09326 001	METAL DYNAMICS CORP	09326 TACONY ST	420
856	78020 08301 001	THALTHEMER BROS INC	08301 TULIP ST	420
856	84100 07001 001	J D M MATERIALS CO INC	07001 WISSINDMING ST	420
856	34880 05064 001	N CEDAR HILL CEMETERY CO	05064 FRANKFORD AVE	420
856	89280 01043 001	ROMAN A CYBRIWSKY	01043 W 69TH AVE	420
856	13080 08110 001	JOHNSON E W	06110 ARDLEIGH ST	420
856	18620 08128 001	EVANS HAROLD	08128 BOYER ST	420
856	64480 00837 001	FRANK J & E	00837 W PHIL ELLENA ST	420
856	78060 00099 001	MALONE RICHARD	00099 E TULPHOCKEN ST	420
856	79020 00234 001	CHURCH OF THE INTERNATION	00234 W UPSAL ST	420
856	81600 01120 001	ZIEGER & SONS INC	01120 E WASHINGTON LA	420
856	81600 01635 001	CHELTON HILLS CEMETERY CO	01635 E WASHINGTON LA	420
856	11160 00404 001	KING WILLIAM JR & M	00404 E WASHINGTON AVE	420
856	12160 00812 001	TENDLER REBECCA	00812 W ALLENS LA	420
856	12160 00610 001	BECK DAVID & M	00610 W ALLENS LA	420
856	12160 00814 001	POOLOS JOAN W	00814 W ALLENS LA	420
856	12160 00630 001	MYRICH HOWARD & ROBERTA	00630 W ALLENS LA	420
856	12160 00704 001	WASHINGTON GROVER JR	00704 W ALLENS LA	420
856	12160 00710 002	G H SWAIN	00710 W ALLENS LA	420
856	12160 00716 001	BUTLER D & M	00716 W ALLENS LA	420
856	12160 00737 001	NELSON J & S	00737 W ALLENS LA	420
856	12160 00741 001	CONSTANTINE ANTHONY	00741 W ALLENS LA	420
856	16700 00051 001	WEBER G L & M G	00051 E BELLS MILL RD	420
856	16700 00079 002	W & M ALFORD	00079 E BELLS MILL RD	420
856	16700 00099 001	KATZ GERALD & MAGEN E A	00099 E BELLS MILL RD	420
856	16700 00101 001	COHEN HAROLD K	00101 E BELLS MILL RD	420
856	16720 00016 002	FELIX MARY ELLEN	00016 W BELLS MILL RD	420
856	16720 00031 001	MORRIS ELEANOR	00031 W BELLS MILL RD	420

DAY	ACCOUNT	OWNER	ADDRESS	SERVICE
922	17360 00080 001	DAMIGO L & N W	00080 BETHLEHEM	PK 420
922	17360 00128 001	UNIVERSITY OF PENN	00128 BETHLEHEM	PK 420
922	17360 00132 001	CAFFREY E & M	00132 BETHLEHEM	PK 420
922	17360 00138 001	BYRNE DONALD F	00138 BETHLEHEM	PK 420
922	17360 00139 001	W S CROWDER & I J	00139 BETHLEHEM	PK 420
922	17360 00141 001	LANDAU JON	00141 BETHLEHEM	PK 420
922	17360 00150 001	BURKETT RANDAL & G	00150 BETHLEHEM	PK 420
922	17360 00160 001	BETHLEHEM PIKE	00160 BETHLEHEM	PK 420
922	17360 00185 001	E B NALLE	00185 BETHLEHEM	PK 42P
922	17360 00185 002	E B NALLE	00185 BETHLEHEM	PK 420
922	21770 00007 001	MARTIN R	00007 CARYL	LA 420
922	22860 00031 001	CHESTNUT HILL BLDGS CORP	00031 E CHESTNUT HILL	AVE 42X
922	22860 00039 001	PHELAN GERALD	00039 E CHESTNUT HILL	AVE 420
922	22860 00041 002	BERKMAN JAMES S & M	00041 E CHESTNUT HILL	AVE 420
922	22860 00100 001	BROWN AUGUSTUS	00100 E CHESTNUT HILL	AVE 420
922	22860 00116 001	W & L DWYER	00116 E CHESTNUT HILL	AVE 420
922	22880 00011 001	JOHNSTON HARRY	00011 W CHESTNUT HILL	AVE 420
922	22880 00020 001	HENRY N VAUGHAN	00020 W CHESTNUT HILL	AVE 420
922	22880 00102 001	KRIPAITIS ROBERT & E	00102 W CHESTNUT HILL	AVE 420
922	22880 00113 001	MULHEARN CHARLES UR	00113 W CHESTNUT HILL	AVE 420
922	22880 00115 001	JACK L RAY	00115 W CHESTNUT HILL	AVE 420
922	22880 00124 001	L A MARABELLA ETUX	00124 W CHESTNUT HILL	AVE 420
922	22880 00130 001	LEE P & E	00130 W CHESTNUT HILL	AVE 420
922	22880 00203 001	HUMES JAMES C ETUX	00203 W CHESTNUT HILL	AVE 420
922	22880 00218 001	KESSLER CONSTANCE C	00218 W CHESTNUT HILL	AVE 420
922	22880 00305 002	CASCADE APHASIA PROGRAM	00305 W CHESTNUT HILL	AVE 420
922	22880 00310 001	JENKS JOHN & E	00310 W CHESTNUT HILL	AVE 420
922	22880 00310 002	JENKS JOHN & E	00310 W CHESTNUT HILL	AVE 42P
922	22880 00410 001	DHODY DINESH	00410 W CHESTNUT HILL	AVE 420
922	22880 00429 001	PHILIP PRICE ESQ	00429 W CHESTNUT HILL	AVE 42P
922	22880 00437 001	HAIMES PETER EVAN &	00437 W CHESTNUT HILL	AVE 420
922	22880 00444 001	HOWE ARTHUR 4TH & LISA	00444 W CHESTNUT HILL	AVE 420
922	22880 00446 001	BARTON HENR	00446 W CHESTNUT HILL	AVE 420
922	22880 00450 001	KNOX THOMAS & L	00450 W CHESTNUT HILL	AVE 42P
922	22880 00455 001	MC HUGH J & S	00455 W CHESTNUT HILL	AVE 420
922	22880 00460 001	STANTON EDWARD & C	00460 W CHESTNUT HILL	AVE 420
922	25680 08801 001	POPKY GEORGE	08801 CREFELD	ST 420
922	25680 08803 001	BRADY STEPHEN & J S	08803 CREFELD	ST 42P
922	25680 08803 002	BRADY STEPHEN F	08803 CREFELD	ST 42R
922	25680 08836 001	MIGNON UPPER SCHOOL	08836 CREFELD	ST C2X
922	25680 08909 001	UTSING PETER & DEBORAH	08909 CREFELD	ST 420
922	25680 08917 001	W E & J G ZEITER	08917 CREFELD	ST 420
922	25680 08919 001	RIZZO CARMELLA	08919 CREFELD	ST 420
922	25680 09002 001	SUGAR LOAF CLUB INC	09002 CREFELD	ST 420
922	25680 09002 002	SUGAR LOAF CLUB INC	09002 CREFELD	ST 42X
922	25680 09006 001	MALLERY JUDITH CHAPPELL	09006 CREFELD	ST 420
922	25680 09012 001	W K KLEIN ETUX	09012 CREFELD	ST 420
922	25680 09120 001	FREDERIC & E BALLARD	09120 CREFELD	ST 420
922	26020 08306 001	MC COUBREY JOHN W & A	08306 CRITTENDEN	ST 42R
922	32520 00398 001	LUZZI M & G	00398 E EVERGREEN	AVE 420
922	36660 09230 001	SUGAR LOAF CLUB INC	09230 GERMANTOWN	AVE 42X
922	36660 09230 002	SUGAR LOAF CLUB INC	09230 GERMANTOWN	AVE 420

DAY	ACCOUNT	OWNER	ADDRESS	SERVICE
922	38220 00495 001	STINGER H & M	00495 E GRAVERS	LA 420
922	38240 00427 001	PENN WYNNE ASSOCIATES	00427 W GRAVERS	LA 420
922	38240 00801 001	WHITENACK STEPHEN & J	00801 W GRAVERS	LA 42P
922	38240 00607 R01	KOPPLE DAN PETER	00607 W GRAVERS	LA 420
922	38240 00607 001	NOONAN JOHN	00607 W GRAVERS	LA 420
922	40320 00032 001	OWNER/OCCUPANT	00032 W HAMPTON	RD 420
922	40320 00101 001	LEAR ROBERT	00101 W HAMPTON	RD 42X
922	42680 00010 001	KIMBERLY JOHN & B	00010 HILLCREST	AVE 420
922	42680 00042 001	URBAN WILLIAM J	00042 HILLCREST	AVE 420
922	44120 07801 001	KILOUFF JAMES A & E	07801 HURON	ST 420
922	49340 00016 001	MARTIN FRANCIS E	00016 LAUGHLIN	LA 420
922	49340 00018 001	PETER RANDALL	00018 LAUGHLIN	LA 420
922	49340 00025 001	DOWNES T	00025 LAUGHLIN	LA 420
922	52180 00199 001	ALFRED W FREUND	00199 LYNNEBROOK	LA 420
922	52180 00204 001	SCHINDLER PROPERTIES	00204 LYNNEBROOK	LA 420
922	52180 00205 001	SHEPHERD R H	00205 LYNNEBROOK	LA 420
922	54640 07512 002	HORAN CHARLES WOODWARD	07512 MC CALLUM	ST 420
922	55060 09408 001	SIMOLA FRANCIS	09408 MEADOWBROOK	AVE 420
922	55060 09427 001	MALOUMIAN RICHARD	09427 MEADOWBROOK	AVE 420
922	55880 00326 001	SPRINGS E	00326 W MERMAID	LA 420
922	55880 00432 001	DAVID KOLLOCK	00432 W MORELAND	AVE 420
922	56980 00501 001	BEATTY ALBERT & D	00501 W MORELAND	AVE 42P
922	56980 00511 001	HILSMAN WILLIAM E	00511 W MORELAND	AVE 420
922	56980 00527 001	CURRIE C G & P	00527 W MORELAND	AVE 420
922	56980 00540 001	J S PEAKE JR ETUX	00540 W MORELAND	AVE 420
922	57420 00712 001	LURIA HELEN	00712 W MT AIRY	AVE 420
922	59100 8605 001	NICHOLS VAL E & V	08605 NAVAJO	RD 420
922	60060 00003 001	SMITH COREY	00003 NORMAN	LA 420
922	60060 00005 001	SERGIO A ESPERDY ETUX	00005 NORMAN	LA 420
922	60060 00009 001	JOHNSTON H & L	00009 NORMAN	LA 420
922	60060 00014 001	GRUENBERG HELEN	00014 NORMAN	LA 420
922	60240 08840 001	CHESTNUT HILL HISTORL SOC	08840 NORWOOD	AVE 420
922	60240 08870 001	NAUGHTON J M ETUX	08870 NORWOOD	AVE 420
922	60240 08871 001	CORSON MARY ANNE	08871 NORWOOD	AVE 420
922	65820 08432 001	BLUM CAROL R	08432 PROSPECT	AVE 420
922	65820 08715 001	AODATE R	08715 PROSPECT	AVE 420
922	68120 00460 001	MRS JAMES M SKINNER JR	00460 REX	AVE 420
922	68120 00537 001	COLLETTI PAUL	00537 REX	AVE 42P
922	71740 08500 001	PUTNAM A W ETUX	08500 SEMINOLE	AVE 42P
922	71740 08600 002	KARNAVAS C & A	08600 SEMINOLE	AVE 420
922	71740 08617 001	SELDENECK L WOOD	08617 SEMINOLE	AVE 420
922	71740 08702 001	MALLERY B & V	08702 SEMINOLE	AVE 420
922	74080 00601 001	LEVITT G & B	00601 ST GEORGES	RD 420
922	74080 00821 001	LINSO GERALD & B	00821 ST GEORGES	RD 420
922	74080 00831 001	ECHER P	00831 ST GEORGES	RD 420
922	74080 00843 001	DILKS J H & M D	00843 ST GEORGES	RD 420
922	74080 00711 001	S DANIEL LINKER	00711 ST GEORGES	RD 420
922	74080 00714 001	HEYMANN EVELYN M	00714 ST GEORGES	RD 420
922	74080 00736 001	BLUMBERG A ETUX	00736 ST GEORGES	RD 420
922	74180 08115 001	ROTHSCHILD ELLIOT & S	08115 ST MARTINS	LA 420
922	74180 08219 001	BUTTENWIESER P & MAREK T	08219 ST MARTINS	LA 420
922	74180 08410 002	H S VALENTINE	08410 ST MARTINS	LA 420

DAY	ACCOUNT	OWNER	ADDRESS	SERVICE
922	74180 08420 001	FREDERICK W G PECK	08420 ST MARTINS	LA 42Q
922	74660 08040 001	3RD CHURCH OF CHRIST	08040 STENTON	AVE 02Q
922	74660 08760 001	HOWLIN M & J	08760 STENTON	AVE 42Q
922	74660 08820 001	MC GILL JOHN & C	08820 STENTON	AVE 42Q
922	74660 08850 001	LOVERING JOS S	08850 STENTON	AVE 42Q
922	74660 09326 001	THOMAS LLOYD ETUX	09326 STENTON	AVE 42Q
922	75440 00025 002	FOULKE WALTER L	00025 SUMMIT	AVE 42Q
922	75440 00041 001	THOMSON KEITH S	00041 SUMMIT	ST 42Q
922	75440 00042 001	LESNICK HOWARD	00042 SUMMIT	AVE 42Q
922	75560 00002 001	ESPENSHADE DAVIS & J	00002 E SUNSET	AVE 42Q
922	75560 00030 001	PEARSON C & S	00030 E SUNSET	AVE 42Q
922	75580 00021 001	MC DEVITT EDWARD & S	00021 W SUNSET	AVE 42Q
922	77620 08800 001	BROWN RICHARD P JR	08800 TOWANDA	AVE 42Q
922	77620 08811 001	BUTCHER M K	08811 TOWANDA	AVE 42Q
922	77620 08820 001	PODDLIN LEONARD & ROBERTA	08820 TOWANDA	AVE 42Q
922	77620 08830 001	KERR ALEXANDER & M W	08830 TOWANDA	AVE 42Q
922	77620 08840 001	UPDYKE RANDOLPH	08840 TOWANDA	AVE 42Q
922	77620 08860 001	KENNEDY ROBERT W	08860 TOWANDA	AVE 42Q
922	77620 08860 002	KENNEDY ROBERT W	08860 TOWANDA	AVE 42Q
922	77620 08862 002	PARRY RICHARD	08862 TOWANDA	AVE 42Q
922	77620 08870 001	WALSH PATRICIA S	08870 TOWANDA	AVE 42P
922	77620 08872 001	WOLF ELIAS	08872 TOWANDA	AVE 42Q
922	79680 00007 001	HONG CHANGPYD & N	00007 VALLEY VIEW	RD 42Q
922	79680 00018 001	JOSEPH S MATERNA	00018 VALLEY VIEW	RD 42R
922	79680 00019 001	GALBALLY JAMES F JR & A	00019 VALLEY VIEW	RD 42Q
922	81760 00009 002	WIZDO LORI DURDA	00009 WATERMAN	AVE 42Q
922	81760 00010 001	MC GAUSLAND PETER & B	00010 WATERMAN	AVE 42Q
922	81760 00016 001	MILLER BUVEL	00016 WATERMAN	AVE 42Q
922	81760 00018 001	STARR RALPH	00018 WATERMAN	AVE 42Q
922	81760 00020 001	HOYES GARRY W & A	00020 WATERMAN	AVE 42Y
922	81780 00021 002	MILLER JOHN G	00021 WATERMAN	AVE 42Q
922	81760 00022 001	MURPHY RICHARD J	00022 WATERMAN	AVE 42Q
922	81880 07110 001	I N & M M PINCUS	07110 WAYNE	AVE 42Q
922	81880 07201 001	HANKOWSKY WILLIAM & R	07201 WAYNE	AVE 42Q
922	82920 00200 001	MELLOR JAMES & ANN	00200 WHITEMARSH	ST 42Q
922	83480 00451 001	PHILA CRICKET CLUB	00451 W WILLOW GROVE	AVE 42P
922	83480 00530 001	CHESTNUT HILL ACADEMY	00530 W WILLOW GROVE	AVE 02Q
922	83480 00530 003	WISSAHICKON SKATING CLUB	00530 W WILLOW GROVE	AVE 42P
923	12820 04106 001	KING WILLIAM	04106 APALOGEN	RD 42Q
923	12820 04126 001	HERBERT SWINBURNE	04126 APALOGEN	RD 42Q
923	12820 04163 001	DES JARDINS JOHN	04163 APALOGEN	RD 42Q
923	25940 00612 001	EIDAM ROSEMARIE	00612 CRESTVIEW	RD 42R
923	25940 00612 003	R FERGUSON	00612 CRESTVIEW	RD 42R
923	28840 00400 001	WCAU TV	00400 DOMINO	LA 42Q
923	39840 08401 001	STEVENSON GERTRUDE G M	08401 HAGYS MILL	RD 42Q
923	48000 01015 001	W & E RIES	01015 KITCHENS	LA 42Q
923	48000 01021 001	SAMUELS AURELE	01021 KITCHENS	LA 42Q
923	61620 00468 001	LYPYNSKY W K INSTITUTE	00468 ORIOLE	ST 42Q
923	68280 07354 002	KISS BROADCASTING LTD	07354 RIDGE	AVE 42Q
923	68280 07608 001	W P COOKE INC	07608 RIDGE	AVE 42Q
923	71280 03343 001	KATZ LAWRENCE	03343 W SCHOOL HOUSE	LA 42Q
923	71280 03535 001	MILLER M W	03535 W SCHOOL HOUSE	LA H2R

DAY	ACCOUNT	OWNER	ADDRESS	SERVICE
923	71280 03545 001	RABINOVITZ HYMAN & SUSAN	03545 W SCHOOL HOUSE	LA H2B
923	73720 00560 001	MILLER CHARLES	00560 SPRING	LA 420
923	73720 00605 001	AGUIRRE MELANIO & H	00605 SPRING	LA 420
923	73720 00708 001	REDDICK WILLIAM M ETAL	00708 SPRING	LA 420
923	73840 06699 001	HAY J & B	06699 SPRINGBANK	ST 420
923	77340 04109 001	SPECKER A R	04109 TIMBER	LA 420
923	77340 04112 001	MASER MARVIN & S	04112 TIMBER	LA 420
923	77340 04115 001	BAYLSON M ETUX	04115 TIMBER	LA 420
923	77340 04122 001	O HENZE HERBERT	04122 TIMBER	LA 420
923	77340 04145 001	MAX & MARY RONIS	04145 TIMBER	LA 42P
923	82620 01001 001	MALMED RICHARD	01001 WESTVIEW	AVE 420
923	82620 01016 001	LEVY M W & L F	01016 WESTVIEW	AVE 420
923	82620 01017 001	HILTON DAVID & ANNE	01017 WESTVIEW	AVE 420
923	82620 01018 001	UTESCHER E E	01018 WESTVIEW	AVE 420
923	82620 01024 001	LATTIES ALAN M	01024 WESTVIEW	AVE 420
923	82620 01025 001	SPILLER RAYMOND & M	01025 WESTVIEW	AVE 420
923	82620 01026 001	W & S MAXMAN	01026 WESTVIEW	AVE 420
923	83080 00431 001	CAPITOL CITIES COM	00431 WIGARD	AVE 42P
923	84080 06810 001	6610 WISSAHICKON ASSOC	06810 WISSAHICKON	AVE 420
923	84080 08611 001	ADLER JERROLD & J	08611 WISSAHICKON	AVE 42P
923	84080 06825 001	PUNNETT THOMAS R & HOPE	06825 WISSAHICKON	AVE 420
923	84060 06700 001	MASON SAMUEL & D	06700 WISSAHICKON	AVE 420
923	84060 06800 001	VAUGHN EARL	06800 WISSAHICKON	AVE 420
923	84060 06801 001	CORELLI CRAIG & J	06801 WISSAHICKON	AVE 420
923	84080 08900 001	ENPIERE C & E	08900 WISSAHICKON	AVE 42R
923	84060 07000 002	GOHEN RICHARD M	07000 WISSAHICKON	AVE 420
923	84080 07020 001	GARDEN MARC & L	07020 WISSAHICKON	AVE 420
923	84060 07100 001	TALACKI ADAM	07100 WISSAHICKON	AVE 42P
923	84060 07215 001	W S MARINE & D S	07215 WISSAHICKON	AVE 420
924	71280 02910 001	GTMN FRIENDS SCHOOL	02910 W SCHOOL HOUSE	LA 42P
925	50580 02104 R02	ALLEGHENY IRON & METAL CO	02104 LEWIS	ST 42P
925	79820 01604 003	M A BOOLING & SONS SALES	01604 VANDIKE	ST 42R
926	12040 02901 002	UNITANK TERMINAL SERVICE	02901 E ALLEGHENY	AVE 42X
926	12300 04300 001	HOLY REDEEMER CEMETERY	04300 ALMOND	ST 420
926	28000 04301 001	KASPER MICHAEL	04301 N DELAWARE	AVE 42P
926	34960 03558 001	ST JOAN OF ARC CHURCH	03558 FRANKFORD	AVE C2X
926	41560 03101 001	A P GREEN FIRE BRICK CO	03101 HEDLEY	ST 420
926	41560 03101 002	A P GREEN FIRE BRICK CO	03101 HEDLEY	ST 42X
926	41560 03101 003	KASPER BROS	03101 HEDLEY	ST 42X
926	41560 03101 004	KASPER BROS	03101 HEDLEY	ST 420
926	68240 04300 001	REDEMPTORIST FATHERS PA	04300 RICHMOND	ST C20
927	34180 01401 D01	S E & G F ROSS	01401 E FISHERS	LA 420
927	35180 00351 001	JOSEPH P & H GIAVERELLI	00351 FROGMOOR	ST 420
928	88030 08448 001	ASKIN SARA	08448 N 12TH	ST 420
928	89180 01000 001	WHITMAN R & L	01000 W 86TH	AVE 420
942	38340 03401 001	E I DUPONT DE NEMOURS CO	03401 GRAYS FERRY	AVE 42N
942	38340 03401 002	E I DUPONT DE NEMOURS CO	03401 GRAYS FERRY	AVE 42N
943	63240 03144 002	ATLANTIC RICHFIELD CO 92	03144 W PASSYUNK	AVE 42W
943	63240 03144 003	ATLANTIC RICHFIELD CO	03144 W PASSYUNK	AVE 420
943	63240 03144 005	ATLANTIC RICHFIELD CO 92	03144 W PASSYUNK	AVE 420
943	63240 03144 007	ATLANTIC RICHFIELD CO 92	03144 W PASSYUNK	AVE 42X
943	63240 03144 008	ATLANTIC REFINING & MKTNG	03144 W PASSYUNK	AVE 42X

DATA NAME=(DAY=2,3,CH)

DATA NAMES=(ACCOUNT=5,16,CH)

DATA NAMES=(ADDRESS=22,28,CH)

DATA NAMES=(SERVICE=26,3,CH)

HEADER=CITY OF PHILADELPHIA

HEADER=WATER DEPARTMENT

HEADER=WATER ONLY CUSTOMERS

PRINT FIELDS=(DAY),(ACCOUNT),(OWNER),(ADDRESS),(SERVICE)

PHASE 00 END, NO TERMINAL ERRORS DETECTED

PHASE 01 END, NO TERMINAL ERRORS DETECTED

DAY	ACCOUNT	OWNER	ADDRESS	SERVICE
943	63240 03144 010	ATLANTIC REFINING & MKTNG	03144 W PASSYUNK AVE	42W
943	63240 03144 014	ATLANTIC RICHFIELD CO	03144 W PASSYUNK AVE	42N
943	64080 03899 D03	GULF OIL CORP	03899 PENROSE AVE	42X
943	88180 03318 001	3400 CORP	03318 S 20TH ST	42P
943	88180 64080 D01	S 20TH ST & PENROSE	64080 20TH +PENROSE	42X
943	88180 64080 D02	S 20TH ST &	64080 20TH +PENROSE	42X
943	88180 64080 D03	TIDEWATER GRAIN CO	64080 20TH +PENROSE	42X
944	79800 02001 002	FELLS WM	02001 VANDALIA ST	420
947	32200 06600 001	DI NARDO ANDREW JR	06600 ESSINGTON AVE	420
947	32200 06800 002	D AMATO ANTHONY & R	06800 ESSINGTON AVE	42X
947	32200 08198 002	GULF OIL CORP	08198 ESSINGTON AVE	42E
947	32260 07627 001	DELICCI JOSEPH & MARLYN	07627 ESTE AVE	420
947	34720 00002 001	BUCKLEY & CO INC	00002 FORT MIFFLIN RD	42R
947	63240 06320 001	PIONEER OIL CO	06320 W PASSYUNK AVE	420
947	63240 06399 D01	SS W PASSYUNK AVE	06399 W PASSYUNK AVE	42X
947	63240 06401 001	CARLY LIMOUSINE SERVICE	06401 W PASSYUNK AVE	42P
947	63240 06491 001	LARRY & DICKS AUTO RECYCL	06491 W PASSYUNK AVE	42P
947	77360 08501 004	ST RAPHAELS CHURCH	08501 TINICUM AVE	C2X
947	88980 02701 002	TRAP ROCK CO	02701 S 58TH ST	42X
947	89040 03246 001	S GOLDSTEIN & C	03246 S 61ST ST	420
947	89040 03265 001	JERRY'S CORNER	03265 S 61ST ST	42X
947	89040 03268 001	DEVELOPERS A & D	03268 S 61ST ST	420
948	15620 06201 001	MURSAM CORP	06201 BALTIMORE AVE	42P
948	88940 02598 D08	ROYAL PETROLEUM CORP	02598 S 56TH ST	42X
952	84480 04206 R01	WOODLANDS CEMETERY CO	04206 WOODLAND AVE	420
954	30700 16760 D01	UNITY BRDCSTNG NETWORK	16760 EDGELEY+BELMONT	42P

Streets With High Density Of On-Lot Disposal Systems

STREETS IN AREAS A - G

Section A	Section B	Section C	Section D	
Bustleton Ave	Alton	Ashton Rd	Baker	Lawn
Byberry Rd	Bustleton Ave	Welsh Rd	Belfry Rd	Lerow
DePue Ave	Dungan Ave	Willits Rd	Boone	Leverington Ave
Edison Ave	Fulner		Brierdale	Linezey
Endicott?	Grant Ave		Cadillac Lane	Lothian Pl
Forest Hill Ave	Gregg		Carnegie Dr	Manatawna
Kelvin Ave	Haleman Ave		Carson	Manti
Lewis	Hilspach		Churchview	Mitchell
Lindenhurst Rd	Hoff		Cinnaminson	Newland
Lukens Ave	Kohi		Crestview	Oriel
Maple Ave	Krewstorm		Cross	Orle
Overhill	Lockwood/Bloomdale		Culp	Paoli
Proctor Rd	Mather		Dearnley	Parker Ave
Prosepct Ave	Old Bustletown Ave		Delmar	Pawling
Sewell Rd	Pearson		Evergreen	Pechin
Southampton Rd	Pecan		Flamingo	Penbroke
Stevens Rd	Roosevelt Blvd		Fountain	Ridge Pike (Ave)
Trevose Rd	Veree		Fowler	Roxborough & Henry
Trina Dr	Welsh Ave		Grakyn Lane	Shaw
Whitney	Woodfern		Granville	Shawmat
Woodhaven Rd			Green Lane	Sherwood str.
Worthington Ave			Hagys Mills Rd	Silverwood
			Harner	Spring Lane
			Hendren	Summit Ave
			Henry Ave	Summit Pl.
			Hermatage	Sunset Ave
			Hermit Street	Tower
			Hillside	Walnut
			Keely	Wigard Ave
			Keiffer	Wise's Mill
				Wissahickon Ave

Section E**Section F****Section G**

Arlington

Bells Mills

Bethlehem Pike

Chestnut Hill

Crefeld

Germantown Ave

Gravers Lane

Hampton

Highland Ave

Hillcrest

Laughlin

Lynn Brook Lane

Meade

Meadow Brook

Newton

Normah

Norwood Ave

Prospect Ave

Rex Ave

Seminole Ave

Shawnee St

Southampton

Stenton

Sunset Ave

Valley View Rd

Waterman

Willowgrove

Winston

Allens

Carpenter

Creshire

Glen Echo

McCallum

Mt. Pleasant

Parkline

Phil-ellena

Sherman

Springbrook

St. Georges

Wayne

Westview

Wissahickon

Cherry Lane

Cresson

Schoolhouse Lane

Timber lane

New Septic Permit Listings

**PHILADELPHIA ACT 537
NEW SEPTIC PERMIT LISTING FOR
PROPERTIES IN HIGH DENSITY SECTIONS**

DATE	STREET	NUMBER	NAME	PROBLEM SECTION
Feb-73	Paoli Ave.	261	J. Criniti	D
Jun-75	Spring La.	Unknown	L. Middlemiss	D
Oct-76	Paoli Ave.	301	A. Cannono	D
Mar-77	W. Gravers La.	525	G. Chambers	E
Mar-78	Cliff Rd.	240	A. Corrado	D
Jul-78	Pecan Dr.	702	Hunter Construction Co	B
Aug-78	Cliff Rd.	6934	J. Capriolti	D
Sep-79	Paoli Ave.	216	Radio Broadcast	D
Sep-79	Summit Ave.	479	Algeri	D
Jul-80	Meadowbrook Rd.	9410	F.L. Simola	E
Dec-80	W. Evergreen Ave.	400	J. Maurer	D
May-81	E. Chestnut Hill Ave.	101	A. Brown	E
Apr-84	W. Gravers La.	650	P. Pregina	E
Mar-85	W. Gravers La.	605	P. Dilks	E
Mar-85	W. Gravers La.	607	J. Noonan	E
Mar-85	W. Gravers La.	607R	D. Kopple	E
Jan-85	Pawling St.	7519	J. Pauline	B
Feb-85	Waterman Ave.	4	J. Koeber	E
Mar-85	Spring La.	475	Preimcer Medical Sys.	D
Feb-86	W. Evergreen Ave.	453	S. Lawrence	D
Oct-86	Waterman Ave.	6	J. Candido	E
Nov-86	W. Allens La.	753	D. Stone	F
Jan-87	E. Bells Mill Rd.	147	R.B. Balbirmnie	E
Feb-87	Hillcrest Ave.	Lot #2	Dennis-Bruce Homes	E
Mar-87	Gravers La.	West End	C. Drake	E
Mar-87	Manatawna	710	A. Corrado	D
Mar-87	Pawling St.	7500	A. Bolger	B
Apr-87	W. Gravers La.	701	E. Censun	E
Jun-87	Bells Mill Rd.	Lot #5	Dennis-Bruce Homes	E
Jul-87	School House La.	3015	2nd Church of Christ	G
Jun-88	W. Highland Ave.	236	C. Nordland	E
Oct-88	Kelvin Ave.	15061	C.&P. Schuck	A
Dec-88	Spring La.	717	J. Lima	D
Mar-89	Kelvin Ave.	15035	A.&K. Harding	A
Mar-89	Manatawna	724	P. Crossan	D
Jul-89	Cinnaminson St.	321	R. Biddle	D
Jul-89	Cinnaminson St.	323	R. Biddle	D

DATE	STREET	NUMBER	NAME	PROBLEM SECTION
Jul-89	Cinnaminson St.	325	R. Biddle	D
Aug-89	Bethlehem Pk.	101	M. McMockin	E
Nov-89	School House La.	3535	S. Barry	G
Mar-90	Hillcrest La.	174	D.F. Binswanger	E
Apr-90	Hillcrest Ave.	100	B.&L. Watson	E
Apr-90	Hillcrest Ave.	184	R. Chesco	E
Nov-90	Spring La.	639	J. MacGribe	D
Aug-91	Kelvin Ave.	15009	J. Morace	A

Properties With On-Lot Malfunctions

**PHILADELPHIA ACT 537
PROPERTIES WITH ON-LOT MALFUNCTIONS
IN HIGH DENSITY SECTIONS**

DATE	STREET	NUMBER	NAME	PROBLEM SECTION
Nov-75	McCallum St.	7329	B. Gotwals	F
Jan-76	Timber La.	4101	D.I. Berger	G
Jul-78	Germantown Ave.	9120	E.M. Bast	D
Jan-79	Proctor Rd.	13476	E. McQuartz	A
Mar-79	Mather Rd.	9125	Miller	B
May-79	Westview Ave.	1020	M.M. Dean	F
Nov-79	Trevose Rd.	15035	R.H. Charleston	A
Jun-80	Prospect Ave.	8711	R. Foreman	E
Feb-81	Lawn St.	7509	Lees	D
Mar-81	Evergreen Ave.	450	M. Truhan	D
Feb-82	Lawn st.	7511	DelMonte	D
Jan-83	Manti St.	7501	Kaelin	D
Sep-83	Proctor Rd.	13450	R. Lodise	A
Dec-83	Prospect Ave.	8714	J. Agostinelli	E
Apr-84	Meadowbrook Rd.	9400	M. Kamstra	E
May-84	W. Allens La.	716	D. Butler	F
Aug-84	Meadowbrook Rd.	9423	P. Shepperd	E
Oct-84	Dearnley St.	399	G. Martelli	D
May-85	Laughlin La.	19	H.M. Irwin	E
Oct-85	W. Allens La.	600	N.&R. Ruben	F
Dec-85	Lothian Pl.	1	Kaminski	D
Sep-86	Norman La.	9	H. Johnston	E
Mar-87	Bethlehem Pk.	86	Unknown	E
Apr-87	Bethlehem Pk.	88-90	Dialysis Center	E
Jun-87	E. Lemonte St.	249	Casselli	D
Jul-87	Westview Ave.	1016	L. Levy	F
Aug-87	W. Hampton Rd.	4	J. Conran	E
Aug-87	W. Hampton Rd.	11	R. Levi	E
Aug-87	Hillcrest Ave.	Lot #4	Unknown	E
Sep-87	Timber La.	4024	R.&A. Stone	G
Apr-88	W. Hampton Rd.	17	J. Levine	E
Apr-88	Proctor Rd.	13430	I. Canten	A
Apr-89	W. Allens La.	701	Dr. M. Yanoff	F
May-89	W. Byberry Rd.	100	Philmont Mobil Station	A
May-89	Westview Ave.	1000	E.A. Vaughn	F
Jun-89	Trevose Rd.	13471	A.A. Weyershaevser	A

DATE	STREET	NUMBER	NAME	PROBLEM SECTION
Mar-90	Proctor Rd.	13470-75	Unknown	A
Apr-90	Pawling St.	6921	Unknow	D
Jun-90	Delmar St.	204	Mr. West	D
Jun-90	Lemonte St.	226	P.A. Jones	D
Jun-90	Summit Ave.	31	Unknown	D
Jul-90	W. Chestnut Hill Ave	7	R. Recce	E
Aug-90	E. Bells Mill Rd.	110	J. Mulhern	E
Aug-90	Waterman Ave.	22	R. Murphy	E
Aug-91	E. Bells Mill Rd.	151	D.S. Fishbone	E
Oct-91	W. Chestnut Hill Ave	305	Cascade Aphasia Cut.	E

Plumbing Rules And Regulations

**PLUMBING
RULES AND REGULATIONS**

(4) The level of the outlet inverts shall be not less than four (4) inches nor more than six (6) inches above floor.

(5) All bends used in the disposal field shall have tight joints at each end of the bend.

§8-1410. Materials

(1) Pipe used for the line between the septic tank and the distribution box and on all laterals from distribution box to the tile field shall be bell and spigot type of vitrified clay with water-tight joints. Pipe used under driveways or other areas subject to heavy loads shall be bell and spigot cast-iron with leaded joints.

(2) Field tile used in the disposal field shall be not less than four (4) inches in diameter and shall be laid with ¼ inch open joints. Material used on top of the tile shall be graded so as to prohibit filtering of the backfill material into the tile lines, varying from one-half inch (½) to two and one-half (2½) inches in size. Clinders or ashes shall not be used for field tile bed.

(3) All open joints shall be protected, on top, by strips of asphalt-treated building paper at least eight (8) inches long and three (3) to six (6) inches wide.

(4) Grade boards, securely staked in the bottom of the trench, shall be provided for all lines except where bell and spigot pipe is used. Where necessary to maintain proper grade and cover, a line may be terraced by construction of a suitable brick or concrete drop box, or by use of 45 degree ells with watertight joints on the off set.

§8-1411. Trenches

(1) No disposal trench shall be constructed in filled ground, except by the approval of the Department and the Department of Health.

(2) Seepage Area. The minimum seepage area of the disposal field shall be determined by a percolation test, as prescribed in §8-1413 conducted in accordance with the following table:

**PLUMBING
RULES AND REGULATIONS**

TABLE II

**DATA FOR DETERMINING TILE FIELD
OR LOOSE WELL REQUIREMENTS
FROM PERCOLATION TESTS**

	TILE FIELD	LOOSE WELL
<i>Average time required for water in test hole to fall one inch, in minutes</i>	<i>Effective absorption area (area in bottom of disposal trench in sq. ft. per bedroom</i>	<i>Effective absorption area (area in bottom and loose walls in sq. ft. per bedroom)</i>
2 or less	75	40
3	85	50
4	95	55
5	105	60
10	135	75
15	160	90
30	205	150
45	245	215
60	275	280
Over 60 unsuitable except for special design with loose wells.....		

(3) All disposal trenches shall be the same width and length and shall conform to the following requirements for size and spacing:

TABLE III

**SIZE AND MINIMUM SPACING REQUIREMENTS
FOR DISPOSAL TRENCHES**

<i>Width of Trench at Bottom in Inches</i>	<i>Depth of Trench in Inches</i>	<i>Effective Absorption Area in Sq. Ft. Per Lin. Ft.</i>	<i>Minimum Spacing of Lines C to C in Feet</i>
18.....	18 to 30	1.5	6.0
24.....	18 to 30	2.0	6.0
30.....	18 to 36	2.5	7.5
36.....	24 to 36	3.0	9.0

**PLUMBING
RULES AND REGULATIONS**

(4) Disposal trenches shall conform to the following minimum standards:

Minimum number of lines per field	2
Maximum length of individual lines	100 feet
Minimum bottom width of trench	18 inches
Maximum depth of cover of tile lines	36 inches
Preferred depth of cover of tile lines	18 inches
Maximum grade of tile lines	6 inches per 100 feet
Preferred grade of tile line	2 inches to 4 inches per 100 feet
Minimum filter material under tile	6 inches
Minimum filter material over tile	2 inches

(5) A minimum of 150 square feet of effective absorption area (100 lineal feet) of 18 inch trench shall be provided per living unit.

§8-1412. Loose Wells

(1) Size and Capacity.

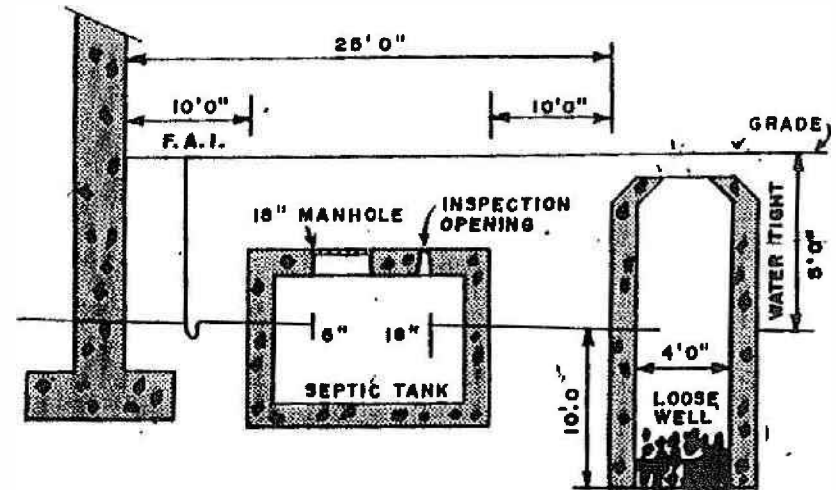
(a) Loose wells for receiving the overflow from the septic tank shall be sized in accordance with the Table II contained in §8-1411, but shall be not less than four (4) feet inside diameter arched over and provided with eighteen (18) inch cover as required in §8-1405 (3).

(b) The depth of loose wells shall be determined by the character of the soil, but in no event shall be less than ten (10) feet below the inlet pipe.

(2) Materials. Loose wells shall be constructed of approved precast reinforced concrete, eight (8) inch masonry walls of dry brick, or stone within five (5) feet of the finished surface of the ground, thence watertight from this point to the cover. A minimum of 6 inches of crushed stone or gravel shall be placed in bottom of well and the space between the loose well and the undisturbed earth shall be filled with crushed stone or gravel.

**PLUMBING
RULES AND REGULATIONS**

(3) Location. Loose wells shall be located in accordance with the requirements for subsurface disposal fields set forth in §8-1408 (1). The distance between two loose wells shall not be less than ten (10) feet.



§8-1413. Percolation Tests

(1) Percolation tests shall be made under the direction and supervision of the Department in the following manner.

(a) Excavate a hole to the depth of the proposed disposal trench, or loose well, in the vicinity of the installation;

(b) Thoroughly saturate the soil on the sides and bottom of hole, and while wet, fill the hole with approximately six (6) inches of water;

(c) Record the time, in minutes, required for water to completely seep away. Divide the time by the number of inches of water which has seeped away to obtain average time for one (1) inch of water to seep away;

APPENDIX F

List Of Interceptors Which May Be Under Capacity
Per The Design Criteria

**Philadelphia Act 537
Interceptors With Potential Capacity Problems**

Interceptor	Location	Height (feet)	Width/ Diameter (feet)	Length (feet)	Capacity (cfs)	Criteria (cfs)	Flow (cfs)	Percent Over Criteria		
Somerset	Belfour-Castor	5.50	5.00	1799	68.05	48.20	49.67	3		
Upper Frankford Low Level	Wingohocking		1.67	722	10.83	5.42	5.48	1		
Lower Frankford Low	DRW/Bridge to Belgrade/ Pratt		1.00	291	4.36	2.18	2.68	22		
			1.00	123	1.95	0.98	2.68	174		
Southwest Branch	Belgrade/Pratt to Wakelling/Ash		1.50	391	4.70	2.35	2.83	20		
		Almond-Adams to Juniata		1.25	372	4.09	2.04	3.51	71	
				1.25	160	4.09	2.04	3.51	71	
			1.25	240	2.96	1.48	3.51	137		
			1.75	167	7.27	3.63	4.50	23		
	Juniata to Bristol		1.67	268	6.99	3.50	4.50	28		
			1.67	248	6.99	3.50	4.50	28		
Upper Delaware	Bristol to Orthodox		2.00	375	11.31	5.66	5.98	5		
			2.00	550	11.31	5.66	5.98	5		
	State-Grant to Eden		6.00	5.00	883	110.76	78.27	129.32	65	
			6.00	5.00	2064	110.76	78.27	133.32	70	
			6.00	5.00	1509	102.85	72.68	133.84	84	
			6.00	5.00	3478	102.85	72.68	135.68	86	
			6.00	5.00	2269	102.85	72.68	135.68	86	
			7.00	5.50	2290	154.82	109.17	142.85	30	
			(Equivalent Pipe Under Creek)		3.90	168	52.63	41.25	143.08	246
			Pennypack Crk to Holmsburg	7.00	5.5	859	154.82	109.2	143.1	31

El +115.53 to 114.85		2.50	197	23.92	18.75	22.38	19
El +114.85 to 113.77		2.50	244	27.21	21.33	22.38	4
El +113.77 to 113.03		2.50	236	22.84	17.90	22.38	25
El +109.64 to 109.19		3.00	271	26.68	20.91	23.72	13
El +52.93 to 52.46		3.50	262	41.48	32.52	35.06	7
El +46.98 to 46.63		3.50	221	38.97	30.54	35.56	16
El +45.09 to 44.09		3.50	491	44.99	35.27	35.56	0
El +33.66 to 32.99		4.00	194	14.36	11.26	40.74	261
El +27.35 to 27.27		4.00	125	35.19	27.58	41.99	52
El +15.86 to 15.39		4.00	266	59.23	46.43	46.68	0
El +13.56 to 13.01		4.00	318	59.23	46.43	46.96	1
El +13.01 to 12.11		4.00	519	59.23	46.43	46.96	1
El +10.28 to 9.81		4.00	295	55.63	43.61	49.24	12
El +7.37 to 7.27		4.50	231	39.33	30.83	49.63	60
El +6.28 to 6.05		4.50	144	58.99	46.24	49.94	7
		4.50	95	58.99	46.24	49.94	7
El +6.05 to 5.91		4.50	130	62.19	48.75	49.94	2
El +5.51 to 5.21		4.50	347	55.62	43.60	49.94	14
El +4.37 to 3.99		4.50	351	62.19	48.75	49.94	2
El +3.99 to 2.82		4.50	44	39.33	30.83	49.94	61
El +2.53 to 2.24		5.00	140	26.04	20.42	52.67	157
El +2.24 to 2.00		5.00	245	26.04	20.42	52.67	157
El +1.82 to 1.56		5.00	577	52.09	40.83	52.67	28
El +1.21 to 1.13		5.00	416	36.83	28.87	52.67	82
El +0.64 to 0.66		5.00	78	26.04	20.42	53.06	159
		5.00	188	26.04	20.42	53.06	159
El +0.66 to 0.25	3.00	5.00	24	94.59	41.84	53.06	26
	3.00	5.00	73	94.59	41.84	53.06	26
El +0.25 to 0.25		5.00	5	26.04	20.42	53.06	159
El +1.37 to Delaware		6.00	613	112.05	87.83	90.36	2
Interceptor							
Island Avenue							
80th Dr.-Sta. 38+17 to Bartram		3.50	440	30.18	23.66	26.85	13
Island Dr. - SW3.400		3.00	735	22.12	17.34	19.99	15
80th Dr. - R/W-SW3.100		3.00	930	27.50	21.56	25.62	18



Sta. 15+7450 to M.H.	3.50	2.33	1750	34.15	23.40	28.94	23
M.H. to Gypsy La.	3.50	2.33	3400	34.15	23.40	29.02	23
Gypsy La. to M.H.	3.50	2.33	1580	34.15	23.40	29.42	25
Total Length			97777				
Total Length of Over Design Criteria			20645				
* Equivalent to 3'-7" by 2'-10" C.I.							

APPENDIX G

WASTEWATER PUMPING STATION SPREADSHEET INFORMATION

17-Jun-92

03:26 PM

WASTEWATER PUMPING DIVISION

MOTOR DATA

WASTEWATER PUMPING

STATIONS	LOCATION	ADDRESS	HP	VOLT	AMPS	PH	RPM
BANK STREET	1-2 Bank St. & Elbow Lane	15 S BANK ST	7.5	240	33.0	1	1735
BELFRY DRIVE	1-2 Belfry Dr. & Steeple Dr.	751 S MANATAWNA ST	15.0	230	38.0	3	1750
CSPS VARIABLE	3-4 University Ave. & 34th St. Bridge	600 UNIVERSITY AV	400.0	2300	75.8	3	600
CONSTANT	1-2-5-6		450.0	2300	86.6	3	600

FORD ROAD	1-2 Ford Rd. across from West Park Hosp.	3800 FORD AV	40.0	230	94.0	3	1770
FT MIFFLIN INF	1-2 Inside Olde Fort Mifflin	OLD FORT MIFFLIN	1.5	208	6.2	3	1750
EFF	3-4		1.5	208	5.7	3	1750
HOG ISLAND	1-2 Airport grounds east of control tower	#3 HOG ISLAND RD	40.0	480	50.0	3	1770
LINDEN AVENUE	1-2 Linden Ave. & Milnor St.	5200 LINDEN AV	15.0	230	42.0	3	870
LOCKART STREET	1-2 Lockart St. & Lockart La., in drainage R of W	10778 LOCKART RD	15.0	230	39.0	3	1760

MILNOR STREET	1-2 Milnor St. between Grant Ave. & Eden St.	9647 MILNOR ST	5.0	220	15.0	3	860
	3		5.0	220	17.0	3	860
NEILL DRIVE	1-3 Fairmount Park at Neil Dr. & Falls Rd.	4000 NEILL DR	125.0	480	150.0	3	1800
POLICE ACADEMY	1-2 Police Aca. grounds, 8501 State Rd.	8501 STATE RD	2.0	230	9.4	1	1140
RENNARD STREET	1-2 Philmont Shopping Center grounds	11064 RENNARD ST	10.0	230	29.0	3	1150
42ND STREET	1-3 42nd St. & 43rd St. intersection	761 S 43RD ST	40.0	240	108.0	3	880

MOTOR DATA

STORMWATER PUMPING

STATIONS	LOCATION	ADDRESS	HP	VOLT	AMPS	PH	RPM
BROAD & BLVD.	1-2 Underpass at Roosevelt Blvd. & Broad St.	4251 N BROAD ST	60.0	440	77.0	3	880
	3-4		150.0	440	188.0	3	704
MINGO CREEK	A-B Schuylkill River at the Platt Bridge	7000 PENROSE AV	50.0	550	51.0	3	1160
	1-2		500.0	550	421.0	3	450
	3-6		500.0	550	421.0	3	450
10TH AND VINE	1-3 10TH Street & Winter	1001 WINTER ST.	40.0	460	48.0	3	1200
22ND AND VINE	1-3 Underpass at Vine St & 22nd St.	22ND AND VINE STS	40.0	220	88.0	2	1160
26TH AND VARE	1-2 Underpass at Vare & 26th St.	26TH AND VARE AV	30.0	220	64.0	2	1175

17-Jun-92

03:26 PM

WASTEWATER PUMPING

WET WELL DATA									
WASTEWATER PUMPING STATIONS		WELL	WELL	WELL	PUMPING SPAN			PUMPED	
		W	L	AREA	LOW	HIGH	DIFF	====VOLUME=====	
		FT	FT	SQ FT	FT	FT	FT	CU FT	GAL/SPAN
BANK STREET	1-2	7.00	8.00	56.00	4.00	5.00	1.00	56	419
BELFRY DRIVE	1-2	6.00	6.00	36.00	5.00	7.00	2.00	72	539
CSPS VARIABLE 3-4									
CONSTANT 1-2-5-6									

FORD ROAD	1-2	11.00	12.00	132.00	4.00	7.00	3.00	396	2962
FT MIFFLIN INF	1-2	6.00	0.8	28.3	2.00	4.00	2.00	57	423
	EFF 3-4	4.00	0.8	12.6	2.00	4.00	2.00	25	188
HOG ISLAND	1-2	8.00	10.00	80.00	2.00	5.00	3.00	240	1795
LINDEN AVENUE	1-2	12.00	12.00	144.00	2.00	4.00	2.00	288	2154
LOCKART STREET	1-2	11.00	12.00	132.00	4.00	7.00	3.00	396	2962
MILNOR STREET 1-2									
	3	10.00	16.00	160.00	3.00	4.00	1.00	160	1197
NEILL DRIVE	1-3	12.50	31.00	387.50	3.00	5.00	2.00	775	5797
POLICE ACADEMY	1-2	5.00	6.00	30.00	3.00	3.30	0.30	9	67
RENNARD STREET	1-2	7.00	7.00	49.00	2.00	4.00	2.00	98	733
42ND STREET	1-3	25.00	30.00	750.00	4.00	6.00	2.00	1500	11220

WET WELL DATA									
STORMWATER PUMPING STATIONS		WELL	WELL	WELL	PUMPING SPAN			PUMPING VOLUME	
		W	L	AREA	LOW	HIGH	DIFF	CU FT	GAL/SPAN
		FT	FT	SQ FT	FT	FT	FT		
BROAD & BLVD.	1-2	9.50	28.50	270.75	3.00	6.00	3.00	812	6076
	3-4								
MINGO CREEK	A-8	100.00	2500	250000	14.00	16.00	2.00	500000	3740000
	1-2	basin							
	3-6								
10TH AND VINE	1-3	22.00	99.00	2178.00	6.00	8.00	2.00	4356	32583
22ND AND VINE	1-3	24.50	214.50	5255.25	3.00	5.00	2.00	10511	78619
26TH AND VARE	1-2	11.25	20.00	225.00	3.00	5.00	2.00	450	3366

17-Jun-92

03:26 PM

WASTEWATER PUMPING

		STATION INFO						STATION INFO			
WASTEWATER PUMPING STATIONS	FLOW DESTINATION	INFLUENT LINE SIZE	FORCE MAIN SIZE	DISC. VALVE SIZE	SUCT. VALVE SIZE	ALARM DESTINATION	PLAT #	NO OF PUMPS	STATION TOTAL CAPACITY	GPM	MGD
BANK STREET	1-2	SEWPC	6-12-8-10	4"		n/a	AUTODIALER	31	2	500	0.72
BELFRY DRIVE	1-2	SWWPC	10"	6"	4"	4"	AUTODIALER	75	2	300	0.43
CSPS VARIABLE CONSTANT	3-4 1-2-5-6	SWWPC	4'-2" SIPH. & 4'-6" COLL.	8'X8'	30"	36"	OPERATOR	24-25	6	161,568	232.66
FORD ROAD	1-2	SWWPC	12"	12"	6"	10"	AUTODIALER	46	2	1,800	2.59
FT MIFFLIN INF EFF	1-2 3-4	DELAWARE RIVER	4"	3"	3"	n/a	NONE	2	4	40	0.12
HOG ISLAND	1-2	SWWPC	3" & 6"	6"	4"	6"	AUTODIALER	2	2	1,000	1.44
LINDEN AVENUE	1-2	NEWPC	18"	12"	12"	12"	AUTODIALER	92	2	2,800	4.03
LOCKART STREET	1-2	NEWPC	12"	10"	10"	10"	AUTODIALER	116	2	1,200	1.73
MILNOR STREET	1-2 3	NEWPC	16"	15"	6"	6"	AUTODIALER	93	3	900	1.30
NEILL DRIVE	1-3	SWWPC	18"	16"	8"	12"	AUTODIALER	46	3	5,400	7.78
POLICE ACADEMY	1-2	NEWPC	10"	6"	6"	n/a	NONE	83	2	200	0.29
RENNARD STREET	1-2	NEWPC	10"	8"	6"	6"	AUTODIALER	116	2	800	1.15
42ND STREET	1-3	SWWPC	24"	16"	10"	12"	AUTODIALER	24	3	6,000	8.64

		STATION INFO						STATION INFO			
STORMWATER PUMPING STATIONS	FLOW DESTINATION	INFLUENT LINE SIZE	FORCE MAIN SIZE	DISC. VALVE SIZE	SUCT. VALVE SIZE	ALARM DESTINATION	PLAT #	NO OF PUMPS	STATION TOTAL CAPACITY	GPM	MGD
BROAD & BLVD.	1-2 3-4	NEWPC	4'X6'	36"	12"	n/a	AUTODIALER	62	4	26,000	37.44
MINGO CREEK	A-8 1-2 3-6	SCHUYLKILL RIVER	RETENTION BASIN	54" conduits	n/a	n/a	AUTODIALER	3	8	337,800	500.83
10TH AND VINE	1-3	SEWPC	27"	24"	16"	n/a	AUTODIALER		3	9,000	12.96
22ND AND VINE	1-3	SWWPC	42"/44"/23"	20"	12"	n/a	AUTODIALER	30	3	9,000	12.96
26TH AND VARE	1-2	SWWPC	18"	18"	8"	10"	AUTODIALER	15-20	2	4,000	5.76

APPENDIX H

Water Pollution Control Plants NPDES Permits (& Drafts)

Faint header text at the top of the page, possibly including a title or page number.

A vertical column of characters on the left side of the page, likely a page number or a list of page numbers.

**Northeast Water Pollution Control Plant
Existing And Draft NPDES Permits**



COMMONWEALTH OF PENNSYLVANIA
DEPARTMENT OF ENVIRONMENTAL RESOURCES

1875 New Hope Street
Norristown, PA 19401
215 270-1975

Call Joe Foda

A
CJ
Or.
Ph
At

Handwritten mark

Re: Sewage NPDES Permit PA 0026689 ¹⁵²
City of Philadelphia Water Dept.
City of Philadelphia

Gentlemen:

Referenced permit is enclosed.

It will be necessary for you to submit a completed Discharge Monitoring Report (DMR) on a monthly basis to the appropriate agencies (see p. 5 of the NPDES permit and Other Requirements on Pg. 14).

The Environmental Protection Agency will be sending you computer generated, preprinted discharge monitoring report (DMR) forms for your submittals. In the event that these forms are not received, use the attached DMR forms. Should you find significant discrepancies between the two versions, contact this office and use the attached form until the preprinted forms are corrected. Do not allow a problem with the preprinted forms to cause your failure to submit these reports in a timely manner as this will result in violations of your permit.

In accordance with Other Requirements item G. (p. 14) please note that work is to begin on a Toxics Reduction Evaluation by November 1, 1986. The first progress report is due on May 1, 1987. For your reference, we have enclosed a copy of the "Guidelines for Conducting a Toxics Reduction Evaluation" revised October, 1985.

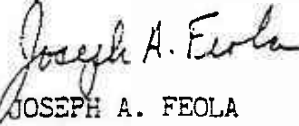
Please study the permit carefully and direct any questions to the Permits Section of this office.

City of Philadelphia Water Dept.

- 2 -

To become operative this permit must be recorded in the Office of the Recorder of Deeds in the county in which the discharge is located. Enclosed is a certificate and pre-addressed envelope for this purpose. Please have the Recorder of Deeds accomplish the certificate and return it within ten (10) days.

Very truly yours,



JOSEPH A. FEOLA
Regional Water Quality Manager

ENCLOSURES: Permit

Master Discharge Monitoring Report
Recorder of Deeds Certificate with envelope
Notary Public Certificate
Guidelines for Conducting a Toxics Reduction Evaluation
(Revised October, 1985)
Analytical Methods and Sample Collection, Preservation and
Handling Techniques for the 126 Priority Pollutants (January 1985)
Suggested Method for the Determination of Free Cyanide (Draft) May 1984

cc: William Wankoff (Transmittal letter only) —

EPA
DRBC
Permits & Compliance
Re 30 2NPDW2/

ER-BWQ-13.2 (5/81)

COMMONWEALTH OF PENNSYLVANIA
DEPARTMENT OF ENVIRONMENTAL RESOURCES
BUREAU OF WATER QUALITY MANAGEMENT

AUTHORIZATION TO DISCHARGE UNDER THE
NATIONAL POLLUTANT DISCHARGE ELIMINATION SYSTEM
SEWAGE PERMIT NO. PA. 0026689

In compliance with the provisions of the Clean Water Act, 33 U.S.C. Section 1251 et seq. (the "Act") and Pennsylvania's Clean Streams Law, as amended, 35 P.S. Section 691.1 et seq.,

City of Philadelphia Water Department

is hereby authorized to discharge from The Northeast Water Pollution Control Plant (Point Source 001) and 57 overflow points (Point Sources 002-058) located in the City of Philadelphia, Philadelphia County to the receiving waters named Delaware River Zone 3 (Point Sources 001-022 and 05 Pennypack Creek (Point Sources 023-027); Tacony Creek (Point Sources 028-041); Frankford Creek (Point Sources 042-057) in accordance with effluent limitations, monitoring requirements and other conditions set forth in Parts A, B, and C hereof.

This permit and the authorization to discharge shall expire at midnight 8/28/91.

The authority granted by this permit is subject to the following further qualifications:

1. If there is a conflict between the application, its supporting documents and/or amendments and the standard or special conditions, and the terms and conditions of this permit, the terms and conditions shall apply.
2. Failure to comply with any of the terms or conditions of this permit is grounds for enforcement action; for permit termination, revocation and reissuance or modification or for denial of a permit renewal application.
3. It is required by law that this permit, before becoming operative, shall be recorded in the Office of the Recorder of Deeds for the county wherein the outlet of said sewer system is located.
4. Application for renewal of this permit, or notification of intent to cease discharging by the expiration date, must be submitted to the Department at least 180 days prior to the above expiration date (unless permission has been granted by the Department for submission at a later date), using the appropriate NPDES Permit Application Form. In the event that a timely and complete application for renewal has been submitted and the Department is unable, through no fault of the permittee, to reissue the permit before the above expiration date, the terms and conditions of this permit will be automatically continued and will remain fully effective and enforceable pending the grant or denial of the application for permit renewal.
5. This permit does not constitute authorization to construct or make modifications to wastewater treatment facilities necessary to meet the terms and conditions of this permit.

PERMIT ISSUED

DATE 8-28-86

BY

Joseph A. Feola

TITLE

Joseph A. Feola

EFFLUENT LIMITATIONS AND MONITORING REQUIREMENTS FOR DISCHARGE 001;
LOCATED AT LATITUDE 39°58'50.6", LONGITUDE 75°04'34.9".

- A. During the period beginning at issuance and lasting through expiration, the Permittee is authorized to discharge.
- B. The average monthly flow of effluent discharged from the wastewater treatment facility shall not exceed 210 million gallons per day. (a)
- C. The quality of effluent shall be limited at all times as specified in Footnote (3) and as follows:

DISCHARGE PARAMETER	DISCHARGE LIMITATIONS							MONITORING REQUIREMENTS		
	MASS UNITS (lbs/day)			CONCENTRATIONS (mg/l)				MEASUREMENT FREQUENCY	SAMPLE TYPE	24 HOUR REPORT UNDER PART A.II.1
	AVERAGE MONTHLY	AVERAGE WEEKLY	MAXIMUM DAILY	AVERAGE MONTHLY <i>@ 210 MGP</i>	AVERAGE WEEKLY	MAXIMUM DAILY	INSTAN- TANEOUS MAXIMUM			
Flow (MGD)								Continuous	Recorded	
5 (b)	12,400	63,600		30 ²⁰	45		60	Daily	24 Hour Comp	
5 REMOVAL	DRBC Zone 3 Requirement of 86%							Daily	24 Hour Comp	
SUSPENDED SOLIDS	52,540	78,810		30 ³⁰	45		60	Daily	24 Hour Comp	
10 (c)	72,500			<i>@ 210 f 47 = 24</i>				2/Week	24 Hour Comp	
TOTAL COLIFORM 1-1 to 9-30)				See Footnote (2)				Daily	Grab	
TOTAL COLIFORM 1-1 to 11-30)				Same Limits as in Footnote (2)				Daily	Grab	
	Within Limits of 6 to 9 Standard Units at all times							Daily	Grab	
3-N				MONITOR ONLY				1/Week	24 Hour Comp	
4				MONITOR ONLY				1/Week	24 Hour Comp	
3-N				MONITOR ONLY				1/Week	24 Hour Comp	
2-N				MONITOR ONLY				1/Week	24 Hour Comp	
STRONTIUM, TOTAL)&(e)				MONITOR ONLY				2/Month	24 Hour Comp	

Continued From Page 2

PA 00266

DISCHARGE PARAMETER	DISCHARGE LIMITATIONS							MONITORING REQUIREMENTS		
	MASS UNITS (lbs/day)			CONCENTRATIONS (mg/l)				MEASUREMENT FREQUENCY	SAMPLE TYPE	24 HOUR REPORT UNDER PART A.II.1
	AVERAGE MONTHLY	AVERAGE WEEKLY	MAXIMUM DAILY	AVERAGE MONTHLY	AVERAGE WEEKLY	MAXIMUM DAILY	INSTAN- TANEOUS MAXIMUM			
NC, TOTAL ✓				0.250			0.500	2/Month	24 Hour Comp	
ANIDE, TOTAL ✓ &(e)				MONITOR ONLY				2/Month	24 Hour Comp	
ANIDE, FREE ✓ &(e)				MONITOR ONLY				2/Month	24 Hour Comp	
ENOLICS (HAAP))				MONITOR ONLY				2/Month	24 Hour Comp	
YLONITRILE &(e)						0.020		1/Month	Grab	
OROBENZENE ✓)				MONITOR ONLY				1/Month	Grab	
OROFORM &(e)				MONITOR ONLY				1/Month	Grab	
2 DICHLORO- ETHANE(d)						0.500		1/Month	Grab	
NYL CHLORIDE ✓ &(e)				MONITOR ONLY				1/Month	Grab	
2 TRANS-(d)&(e) HLOROETHYLENE				MONITOR ONLY				1/Month	Grab	
HLOROPHENOL &(e)				MONITOR ONLY				1/Month	24 Hour Comp	
CHLORO- YLENE (d)&(e)				MONITOR ONLY				1/Month	Grab	

Continued on Page 2b

W10/.1

Continued From Page 2a

DISCHARGE PARAMETER	DISCHARGE LIMITATIONS							MONITORING REQUIREMENTS		
	MASS UNITS (lbs/day)			CONCENTRATIONS (mg/l)				MEASUREMENT FREQUENCY	SAMPLE TYPE	24 HOUR REPORT UNDER PART A.II.1
	AVERAGE MONTHLY	AVERAGE WEEKLY	MAXIMUM DAILY	AVERAGE MONTHLY	AVERAGE WEEKLY	MAXIMUM DAILY	INSTAN- TANEOUS MAXIMUM			
2-CHLORO (d) & L ETHER (e)						0.015		1/Month	24 Hour Comp	
DICHLORO- METHANE (d) & (e)				MONITOR ONLY				1/Month	24 Hour Comp	
1,1,1-TRICHLORO- ETHANE (e)				MONITOR ONLY				1/Month	24 Hour Comp	
1,1,2-TRICHLORO- ETHANE (e)				MONITOR ONLY				1/Month	24 Hour Comp	
1,1,1,2-TETRACHLORO- ETHANE (e)						0.010		1/Month	24 Hour Comp	

- (a) See Paragraph L, Other Requirements (Page 14i of 14)
- (b) See Paragraph M, Other Requirements (Page 14i of 14)
- (c) FSOD - First Stage Oxygen Demand (20 Day Biochemical Oxygen Demand Test with nitrogeneous oxygen demand inhibited)
- (d) See Paragraph G, Other Requirements (Page 14b of 14)
- (e) See Paragraph I, Other Requirements (Page 14f of 14)

NOTES: 1. Samples taken in compliance with the monitoring requirements specified above shall be taken at the following location(s): Outfall 001 at the Pier Effluent Sampling Building

W10/1.1

(Footnotes Continued)

2. Effective disinfection to control disease producing organisms during the swimming season (May 1 through September 30) shall be the production of an effluent which will contain a concentration not greater than 200/100 ml of fecal coliform organisms as a geometric average value, nor greater than 1,000/100 ml of these organisms in more than 10% of the samples tested.
3. In no case shall the arithmetic means of the effluent values of the BOD₅ and Suspended Solids discharged during a period of 30 consecutive days exceed 14% and 15% respectively of the associated arithmetic means of the influent values for those parameters during the same time period, except as specifically authorized by the permitting authority.

D. Definitions

1. The term "bypass" means the discharge of partially treated or untreated sewage from any device or structure of sewerage facilities due to a power failure, equipment failure, hydraulic overload, and/or blockage in all or any part of the sewerage facilities. This is to distinguish it from an overflow which is the systematic discharge of a mixture of partially treated or untreated sewage and stormwater from any device or structure of combined sewerage facilities which is in excess of the downstream hydraulic carrying capacity of those facilities.
2. The term "severe property damage" means substantial physical damage to property, damage to the treatment facilities which causes them to become inoperable, or substantial and permanent loss of natural resources which can reasonably be expected to occur in the absence of a bypass. Severe property damage does not mean economic loss caused by delays in production.
3. The "average monthly flow" means the arithmetic mean of daily flow measurements taken during a calendar month.
4. The "average monthly" mass discharge means the total discharge by weight during a calendar month divided by the number of days in the month that the facility was operating. Where less than daily sampling is required by this permit, the (average) monthly mass discharge shall be determined by the summation of all the measured daily discharges by weight divided by the number of days during the calendar month when the measurements were made.
5. The "average weekly" mass discharge means the total discharge by weight during a calendar week divided by the number of days in the week that the facility was operating. Where less than daily sampling is required by this permit, the (average) weekly mass discharge shall be determined by the summation of all the measured daily discharges by weight divided by the number of days during the calendar week when the measurements were made.

6. The "maximum daily" mass discharge means the total discharge by weight during any calendar day.
7. The "average monthly" effluent concentration means the arithmetic average of all the daily determinations of concentration made during a calendar month.
8. The "average weekly" effluent concentration means the arithmetic average of all the daily determinations of concentration made during a calendar week.
9. The "maximum daily" effluent concentration means the daily determination of concentration for any calendar day.
10. The "instantaneous maximum" concentration means the concentration not to be exceeded at any time in any grab sample.
11. The "daily determination of concentration" means the concentration of a composite sample taken during a calendar day or the arithmetic average of all grab samples taken during a calendar day.
12. The term "composite sample" means a combination of individual samples obtained at regular intervals over a time period. The maximum time period between individual samples shall not exceed two hours.
13. The term "grab sample" means an individual sample collected in less than 15 minutes.
14. The term "measured flow" means any method of liquid volume measurement the accuracy of which has been previously demonstrated in engineering practice, or for which a relationship to absolute volume has been obtained.
15. The term "estimate" means to be based on a technical evaluation of the sources contributing to the discharge including, but not limited to, pump capabilities, water meters and batch discharge volumes.
16. The term "Industrial User" means an establishment which discharges or introduces industrial wastes into a Publicly Owned Treatment Works (POTW).
17. The term "Publicly Owned Treatment Works" or "POTW" means a facility as defined by Section 212 of the Clean Water Act which is owned by a State or Municipality, as defined by Section 502(4) of the Clean Water Act, including any sewers that convey wastewater to such a treatment works, but not including pipes, sewers or other conveyances not connected to a facility providing treatment. The term also means the municipality as defined in Section 502(4) of the Clean Water Act which has jurisdiction over the indirect discharges to and the discharges from such a treatment works.