

Review

Saronikos Gulf: a hotspot area for alien species in the Mediterranean Sea

Argyro Zenetos^{1,*}, Panayotis Ovalis², Sylvaine Giakoumi³, Constantinos Kontadakis⁴, Evgenia Lefkaditou¹, George Mpazios⁵, Nomiki Simboura¹ and Konstantinos Tsiamis¹

¹Hellenic Centre for Marine Research, 46.7 km Athens-Sounio Avenue, 19013 Anavyssos, Greece

²Agisilaou 37-39, Tzitzifies/Kallithea, 17674 Athens, Greece

³Centre for Biodiversity and Conservation Science, School of Biological Sciences, and The University of Queensland, Brisbane, Queensland, Australia

⁴Aristotelous 24, Hellinicon, 16777 Athens, Greece

⁵Orfanidou 27, 11142 Athens, Greece

Author e-mails: zenetos@hcmr.gr (AZ), gmpazios@gmail.com (GM), ovalis66@windowslive.com (PO), costaskontadakis@yahoo.com (CK), sylvaine.giakoumi1@gmail.com (SG), kostas.tsiamis@gmail.com (KT)

*Corresponding author

Citation: Zenetos A, Ovalis P, Giakoumi S, Kontadakis C, Lefkaditou E, Mpazios G, Simboura N, Tsiamis K (2020) Saronikos Gulf: a hotspot area for alien species in the Mediterranean Sea. *BioInvasions Records* 9(4): 873–889, <https://doi.org/10.3391/bir.2020.9.4.21>

Received: 20 October 2020

Accepted: 14 November 2020

Published: 20 November 2020

Thematic editor: Stelios Katsanevakis

Copyright: © Zenetos et al.

This is an open access article distributed under terms of the Creative Commons Attribution License (Attribution 4.0 International - CC BY 4.0).

OPEN ACCESS

Abstract

Shipping is the greatest pathway of non-indigenous species (NIS) introductions, and port areas are considered as alien hotspots. In this study, we analyzed data covering a 112-year period and found that Saronikos Gulf in Greece, hosting one of the largest container port terminals in Europe, is a hotspot of NIS introductions. To date, 89 NIS have been recorded, of which 8 are characterized as invasive. Most species belong to the taxonomic group of Mollusca (33%), followed by Pisces (22%). For the first time in the Mediterranean Sea, we report the presence of the micromolluscs *Sinezona plicata* (Hedley, 1899) and *Ringicula* sp. Moreover, we provide evidence for the trend of NIS introduction in the Saronikos Gulf across the past 70 years, the pathways of introduction and their importance through time, as well as the distribution of the most invasive species in the Saronikos Gulf. The information provided herein can assist the implementation of the EU Marine Strategy Framework Directive and inform NIS management. As Transport-Stowaway remains the main pathway of NIS introduction in the Saronikos Gulf, our principal recommendation is to reinforce regulations for the adoption of better antifouling practices and more effective ballast water treatment and management.

Key words: Aegean Sea, Piraeus port, invasive species, new micromolluscs, pathways, trends, shipping

Introduction

Following the reports of increasingly spectacular rises in the number of non-indigenous species (NIS) and their impact on native communities across the world, biological invasions are being recognized as an important element of global change (Seebens et al. 2017). The Mediterranean Sea is a hotspot area for marine NIS due to its wide temperature range, degraded habitats, high volume of shipping traffic and occurrences of aquaculture units, as well as man-made constructions, namely the Suez Canal, that allowed the movement of tropical species from the Red Sea into the Mediterranean (Zenetos et al. 2017). Moreover, the large number of

recorded NIS in the Mediterranean, is associated with its long history of marine monitoring (Flagella and Abdulla 2005). By 2018, a total of 957 NIS (established and non-established) had been documented in the Mediterranean Sea (Zenetos 2019). Mediterranean port areas are considered to be hotspots for the introduction of NIS (Tempesti et al. 2020b), for example 32 harbours along the Catalan coast have been reported as such (López-Legentil et al. 2015; Livorno: Tempesti et al. 2020a); the Grand Harbour in Valletta, Malta (Romeo et al. 2015) and Alsancak Harbour, Turkey (Çinar et al. 2006).

The establishment of NIS transported by vessels poses a significant threat to marine ecosystems and economies worldwide (Saebi et al. 2020). The transport on the hulls of ships of boring, fouling, creviculous or adherent species is certainly the most ancient vector of marine NIS introduction (Zibrowius 1992). Shipping has been implicated in the dispersal of numerous neritic organisms, from protists and macrophytes to fish. To date, shipping remains the greatest pathway for NIS introductions in the European seas, being responsible for about 43.8% of the total introductions occurred since 1950 (EEA 2019; Korpinen et al. 2019). Shipping is also an important vector for secondary introduction – the dispersal of a NIS beyond its primary location of introduction (Zibrowius 1992). Major harbours exposed to a strong inflow of ship-borne NIS as well as lagoons used for aquaculture may serve as foci for secondary ship-mediated dispersal of NIS within the Mediterranean Sea (Zibrowius 2002).

It has been argued that polluted or physically degraded environments are more prone to invasions than pristine sites (Piola and Johnson 2008; Tsiamis 2012). Port environments constitute particular cases, subject to intense maritime traffic and thus to NIS introductions. In addition, the marine communities in ports consist of opportunistic species that are capable of adapting in various ways to the alteration of chemical-physical parameters of the water. A study of macrofouling organisms discovered that higher abundance of specific NIS was found in a polluted than in a non-polluted marina: the cosmopolitan serpulid worm *Hydroïdes elegans* (Haswell, 1883) that dominated the fauna in the polluted marina was only infrequently found in the non-polluted marinas (Kocak et al. 1999).

The Saronikos Gulf, including the industrial zone of Elefsis Bay and the Port of Piraeus, is one of the most developed and industrialized areas of the Eastern Mediterranean Sea. The Port of Piraeus, apart from being one of the largest seaports in the Mediterranean Sea, is the main container port in the Eastern Mediterranean basin and one of the top ten container ports in Europe (Eurostat 2018). The Saronikos Gulf is one of the most well studied areas in Greece in terms of marine biodiversity, with a long monitoring project (1985–ongoing). This monitoring project also includes geological, chemical hydrographic studies (Karageorgis et al. 2020; Pavlidou et al. 2014; Kontoyiannis 2010) as well as overall ecological parameters (Simboura et al. 2014; Tsiamis et al. 2013; Dimiza et al. 2016; Pavlidou et al. 2019).

Following a 15-years old review of NIS recorded in the broader area of the major Hellenic ports (Pancucci-Papadopoulou et al. 2006), plenty of new introductions of NIS in the Saronikos Gulf included various taxa such as polychaetes, macrophytes, but mostly molluscs (Crocetta et al. 2017), scattered in scientific papers, technical reports and grey literature. The aim of the present work is to provide an updated review of the marine NIS recorded in the Saronikos Gulf by 2020. We provide detailed information on species status, establishment success, abundance and spread, as well as evidence regarding trends and pathways of introduction. The current work can support the implementation of the European Union Marine Strategy Framework Directive (MSFD, EC 2008, 2017), in particular the reporting obligations concerning the Descriptor 2 on NIS (D2) and its criteria related with new introductions (D2C1) and the abundance and spread of invasive NIS (D2C2) and their impact (D2C3).

Materials and methods

The study area

The Saronikos Gulf with an area of 2600 km² and a maximum depth of approximately 450 m is the marine body that is directly influenced by the Athens metropolitan area. Until 1995, the urban effluents of Athens with its more than 4 million inhabitants were discharged untreated in the shallow waters of the Keratsini Bay through the Central Sewage Outfall. Major sources of pollution for the gulf include also the port of Piraeus with intensive navigation and shipping activities, and the significant industrial activity occurring along the coast of Attica and particularly in the eastern part of the Gulf of Elefsis. The Saronikos Gulf could be divided in four sections due to geomorphological differences, hydrological characteristics and depth (Karageorgis et al. 2020) (Figure 1).

The marine environment of the Saronikos Gulf has been monitored since 1985 in the framework of the National Monitoring Program for the Assessment and Control of Marine Pollution in the Mediterranean (MED-POL) MAP/UNEP under the supervision of the Greek Ministry of Environment as well as in the framework of the EU Water Framework Directive (WFD) since 2012, and the EU MSFD since 2018.

The biota source of data

A database developed by the first author (AZ) in the Hellenic Centre for Marine Research (HCMR) for supporting the Hellenic Network on Aquatic Invasive species (ELNAIS: <http://elnais.hcmr.gr>), includes information on marine NIS in Hellenic waters (Zenetos et al. 2015). The main data provider is the scientific community. To be more specific, data archived in ELNAIS are based on:

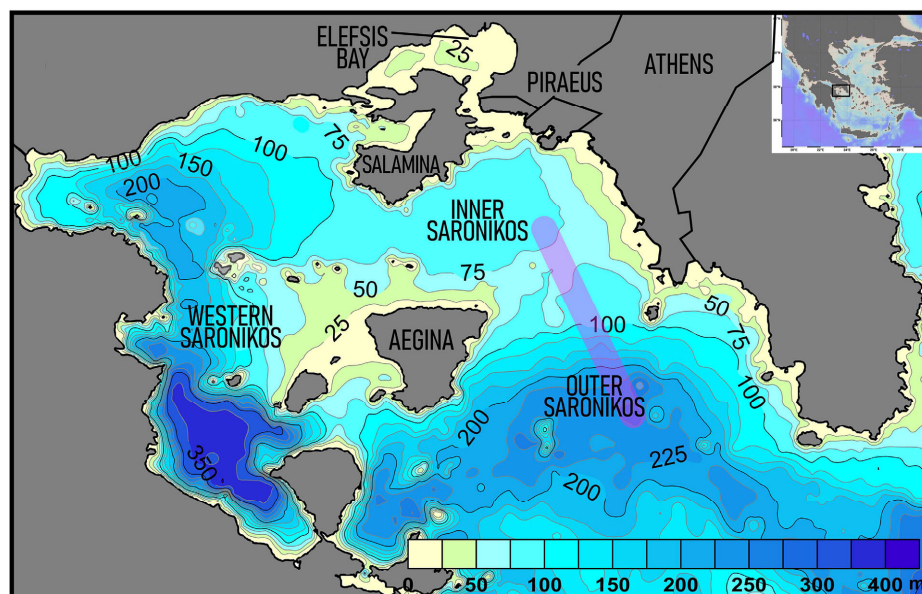


Figure 1. Study area reproduced from Karageorgis et al. 2020. Purple bar indicates the main shipping route to Piraeus Port.

1. **Scientific literature:** publications in scientific journals.
2. **Grey literature:** MSc and PhD theses, communications to conferences. Invalid occurrences of species with no description/photo of the specimen or with an ambiguous description of the record were excluded.
3. **Technical reports:** species occurrences included in HCMR technical reports.
4. **HCMR fisheries database:** The “IMAS-Fish” database (Kavadas et al. 2013) includes data on marine biological resources (Pisces, Crustacea, Cephalopoda) collected during the MEDITS (Mediterranean Trawling Survey), and other fisheries surveys being conducted in Greek Seas since 1998. Moreover, macrobenthic species, recorded since 2014 during the MEDITS survey, have been recently added.
5. **Citizen science observations:** circumstantial field observations contributed by citizens, such as shell collectors. All records were validated by experts of the ELNAIS research team.

Parameters of NIS examined

NIS status

We have distinguished the following categories, based also on Essl et al. (2018):

1. non-indigenous: species that have crossed biogeographic barriers by human agency, with substantial evidence (i.e. low uncertainty) on their non-indigenous status;
2. cryptogenic: species with some evidence on their non-indigenous status but with uncertainty due to unknown biogeographic origin; and crypto-expanding species: species with some evidence on their non-indigenous status but with uncertainty due to unclear mode of introduction from the native range (natural spread vs human mediated);

3. data deficient: species for which the lack of data does not allow for an assessment regarding the native or non-indigenous status or only permits a very tentative assessment; species with unresolved taxonomic status (complex species)
4. excluded: species native in the Mediterranean Sea, species introduced unaided through the Gibraltar Strait or species proved to be misidentifications of other taxa.

For species categorized as NIS, the following data are also provided:

Establishment success

We have followed the terminology of Zenetos et al. (2018):

1. established (Est): a species with at least a self-maintaining population currently known to occur in the wild;
2. invasive (Inv): an established species that is spreading rapidly, with documented impacts on the ecosystem and its services;
3. casual (Cas): a species whose only a single or few specimens have been recorded;
4. unknown (Unk): mainly for records whose recent population status is not reported/published as well as for newly reported species.

Year of first detection

For addressing time trends of NIS introductions, we have used the date of first observation of each NIS in the Saronikos Gulf, which is considered to be the best possible estimate of the year of first introduction.

Pathways of introduction

Pathways of introduction of NIS in the Saronikos Gulf follow the scheme adopted by CBD (2014), following also the subsequent critical work performed in the framework of certain pathways projects (Pergl et al. 2020). It is seldom possible to ascertain the precise mode of introduction pathway since some species may conceivably be transported by several vectors. The evidence for shipping as a significant pathway is, however, usually indirect: based on the association of new species records with harbours and in the absence of records in neighbouring marine areas.

Native range

The native range of each NIS was retrieved from the native distribution of species as provided in Tsiamis et al. (2018).

Taxonomy

Nomenclature followed WoRMS (WoRMS Editorial Board 2020).

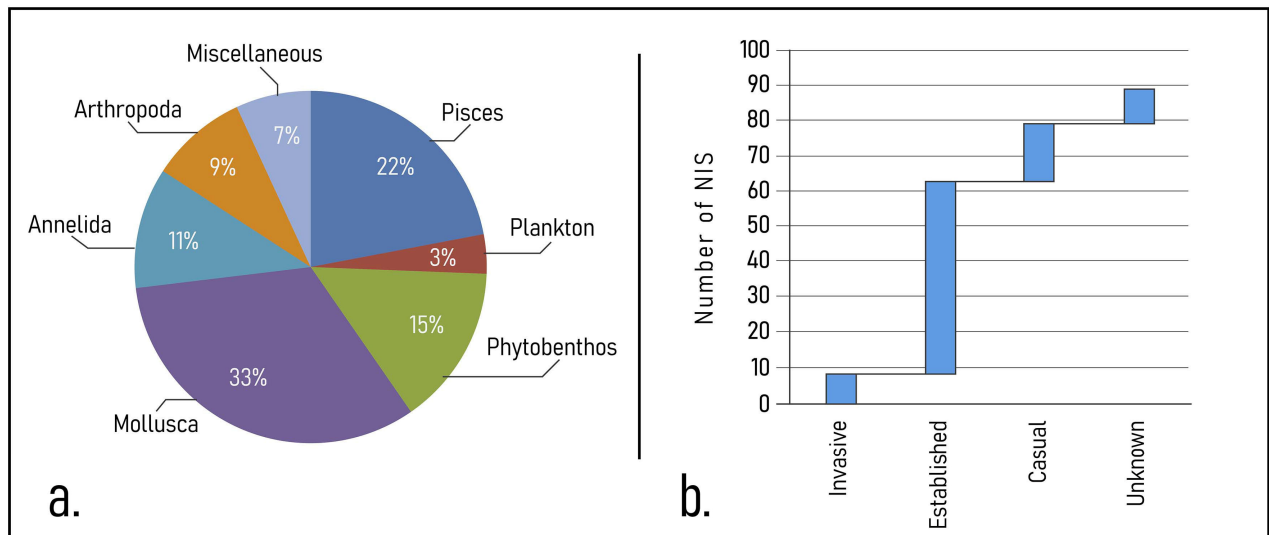


Figure 2. a) Contribution of major taxonomic/ecofunctional groups to the diversity of marine NIS of the Saronikos Gulf; b) establishment success.

Results

In total, 89 marine NIS have been recorded in the Saronikos Gulf by 2020 (see Supplementary material Table S1). In addition, 23 species are classified as cryptogenic or cryptoexpanding, seven species as data deficient and 13 species are excluded (see Tables S2–S4). In particular, the red macroalga *Asparagopsis armata* Harvey has been excluded since its records refer only to the tetrasporiophyte stage (*Falkenbergia rufolanosa* (Harvey) F.Schmitz) which most possibly correspond to the tetrasporiophyte of *Asparagopsis taxiformis* (Delile) Trevisan (Tsiamis 2012).

We analyzed 667 records of marine NIS in total, derived from 69 publications (including peer reviewed papers and 2 PhD theses), 190 records found in unpublished technical reports and databases, and 146 records provided by citizen scientists.

Most of the first NIS records in the Saronikos Gulf come from scientific papers (58%). Citizen scientists have contributed substantially to the detection of new NIS in the Gulf (42%), with very high contribution for the molluscan taxa (24 out of 29 species) (Table S1). Among the marine NIS of the Saronikos Gulf, 9 of them corresponded to the first introduction events for the whole Mediterranean Sea (Table S1). In addition, from the whole 209 marine NIS reported by 2020 from the Aegean Sea Greek territorial waters (Katsanevakis et al. 2020) 40 NIS were first reported from the Saronikos Gulf (Table S1).

The dominating group of marine NIS in the Saronikos Gulf is Mollusca (33%), followed by Pisces (22%) and phytobenthos (15%) (Figure 2a). The majority of the NIS are established in the Saronikos Gulf (55 taxa), while 16 NIS are casual, eight are characterized as invasive, and the population status of 10 species is unknown (Figure 2b).

Here, we report the presence of two new micromolluscan species in the Saronikos Gulf. We refer to the species *Ringicula* sp. and *Sinezona plicata*




Figure 3. *Ringicula* sp. from the Saronikos Gulf. Size: W. 1.22 mm H. 2.14 mm. Photo: C. Kontadakis.

(Hedley, 1899) both stored in the personal collection of P. Ovalis. Although the records are based on empty shells only, the proximity of their finding location to the shipping route towards Piraeus Port indicates a ship transfer. On 12 September 2019, four shells of *Ringicula* sp (Figure 3) were found in a box retrieved by a fishing vessel operating off Sounio, at a depth of 45 m. The specimens could not be assigned to any known *Ringicula* species in the Mediterranean (S. Gofas, H. Mienis *pers. comm.*). Systematics of *Ringicula*, including in the Mediterranean Sea, is in a state of dismay and so we provisionally leave it as *Ringicula* sp.

In September 2019, three shells of *Sinezona plicata* (Figure 4) were found in a bottle filled with mud, retrieved from a depth of about 100 m by a professional fisher fishing SW of Patroklos Islet, Saronikos Gulf. *Sinezona plicata* has a broad tropical Pacific distribution (Geiger 2006), but is absent from the Red Sea.

Description of *Sinezona plicata*: Depressed trochiform shell (Figure 4a–d). Protoconch with single fine spiral towards periphery, varix connected to embryonic cap (Figure 4a, e), aperture sinusoid (Figure 4b, c). Whorls inflated, lateral margin always extending beyond selenizone and keels. Lower part of base with pronounced axial lamellae, crossed by distinct spiral threads (Figure 4b, d). Umbilicus shallow, wide, walls smooth, with sharp edge towards base (Figure 4b).

According to Geiger and Jansen (2004) *S. plicata* is readily distinguished from other species by the pronounced expansion of the base below the selenizone, in combination with the strong axial folds crossed by strong and dense spirals giving the shell the appearance of a filigree. Juveniles, although having an open slit and not a foramen (Figure 4a, b), also display these sculptural characteristics.

Noteworthy is also the presence of the invasive lionfish *Pterois miles* (Bennett, 1828) in the Saronikos Gulf, reported here for the first time (observed by SG). Such evidence support the westward and northward expansion of the species in the Mediterranean Sea (Dimitriadis et al. 2020).

Time-trends analysis revealed that there has been an accelerating trend of new NIS introductions in the Gulf during the last two decades (Figure 5).




Figure 4. *Sinezona plicata* from Saronikos Gulf. Size W = 1.90 H = 2.34 mm. Photo: C. Kontadakis.

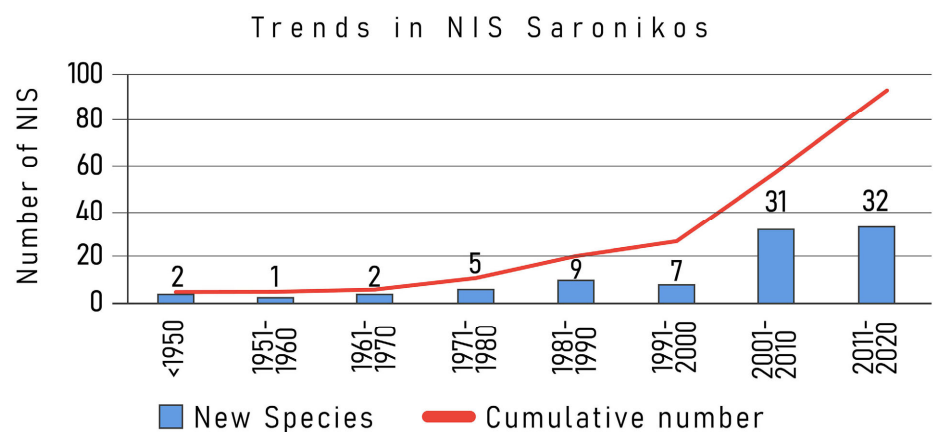


Figure 5. Number of new NIS introductions in the Saronikos Gulf per decade. The cumulative number of NIS in the Gulf is also provided.

The vast majority of the marine NIS in the Saronikos Gulf has been introduced either Unaided (natural dispersal from infested neighbouring areas) or through Transport-Stowaway (shipping) (Figure 6a). Figure 6b depicts

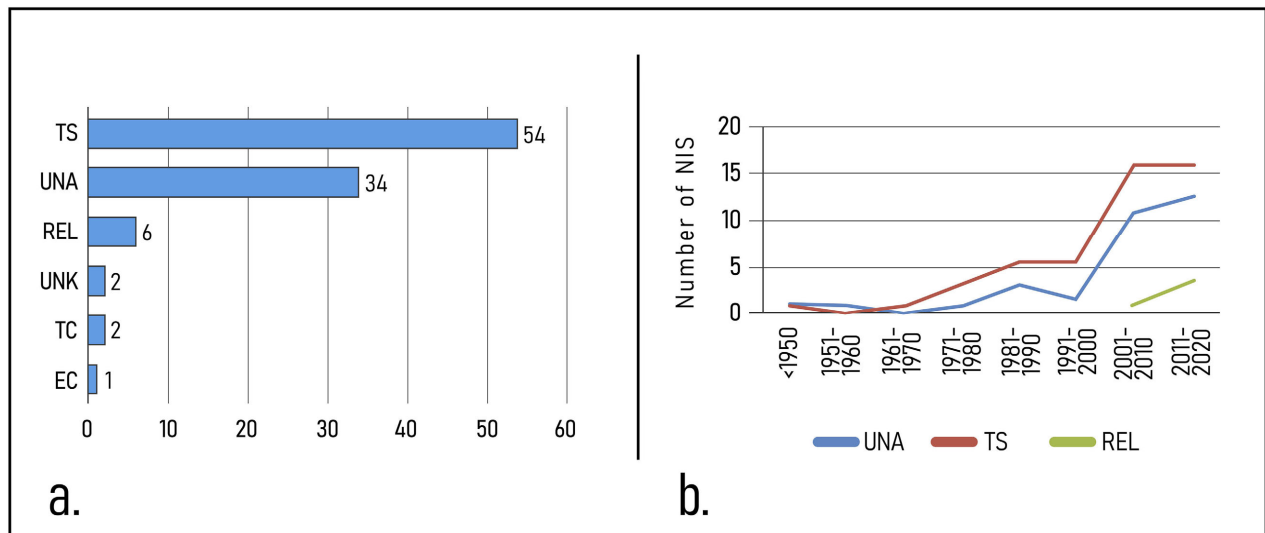


Figure 6. a) Pathways of introduction of marine NIS in the Saronikos Gulf. TS = Transport-Stowaway (vessels), UNA = Unaided, REL = Releases, UNK = Unknown, TC = Transport-Contaminant, EC = Escape from Confinement; b) trends in the 3 major pathways. Note: Several NIS are linked to more than one pathway.

the trend in introduction of the three main pathways. An increase of both ‘vessel transferred’ and “unaided” introduced NIS is clear after 2000 while remarkable is the increase of NIS attributed to the “release” pathway (aquaria-kept species released in the sea). Finally, the great majority of marine NIS in the Gulf has its native distribution range in the Western Indo-Pacific, the Central Indo-Pacific and the Tropical Atlantic (see Table S1).

The invasive species

Based on their high abundance and impact studies conducted elsewhere in the Mediterranean (Katsanevakis et al. 2014), eight marine NIS are characterized as invasive in the Saronikos Gulf. These are: the Mollusca *Pinctada imbricata radiata* (Leach, 1814), *Crepidula fornicata* (Linnaeus, 1758) and *Conomurex persicus* (Swainson, 1821); the macroalgae, *Caulerpa cylindracea* Sonder, *Codium fragile* (Suringar) Hariot, *Styopodium schimperi* (Kützing) M.Verlaque & Boudouresque, and the Pisces *Siganus luridus* (Rüppell, 1829), and *S. rivulatus* Forsskål & Niebuhr, 1775. Their distribution in the Saronikos Gulf is depicted in Figure 7.

Discussion

The Saronikos Gulf has historically been a hub for introduced species. As an old Mediterranean port, it has been inhabited by ship transferred organisms since old times. Cryptogenic species such as the typical hull fouling molluscs *Teredo navalis* Linnaeus, 1758 and *Lyrodus pedicellatus* (Quatrefages, 1849) have been reported in the Gulf since 1940 (Roch 1940) but could have been present in the area earlier. Noteworthy is the fact that the Saronikos Gulf is the gateway for 11 NIS in the Mediterranean Sea. Among them is *Lophocladia lallemandii* (Montagne) F.Schmitz whose finding

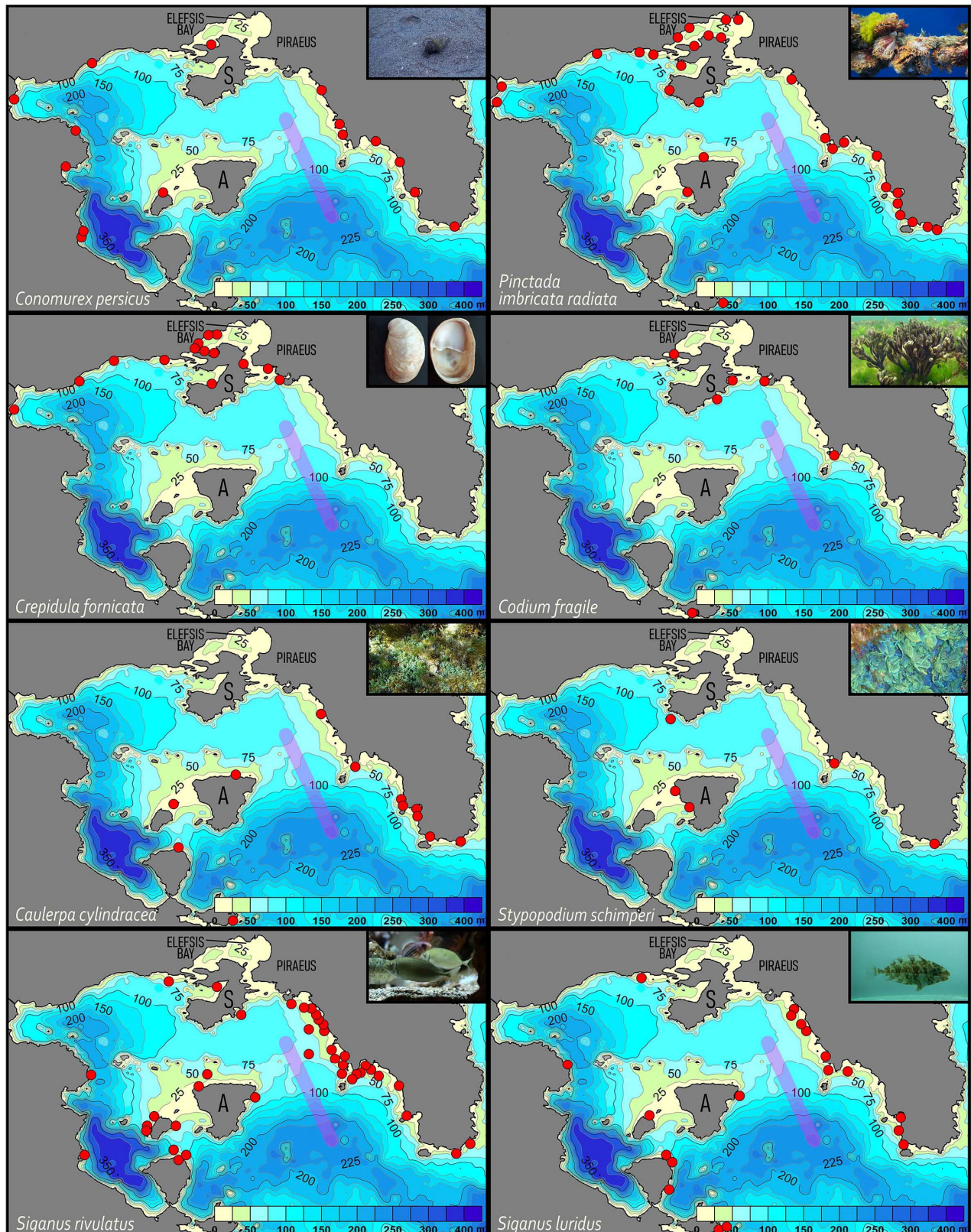


Figure 7. Distribution of the 8 invasive alien species in the Saronikos Gulf. A = Aegina Island, S = Salamina Island.

dates back to 1908 (Petersen 1918) and is nowadays widespread in the Mediterranean. The other 10 species are mostly very recent records (since 2017) limited to the Gulf.

Currently, a total of 89 alien species are reported in the Saronikos Gulf. More than 70% of them are established (55 species) or have become invasive (8 species). Herein, we found that the trend in NIS introductions has been increasing particularly since 2000 when scientific effort in the area was intensified. This increase follows a general increasing trend of NIS in Greek waters (Zenetos et al. 2018; Zenetos 2019; Zenetos et al. *submitted*). The number of new NIS in the 2011–2020 period is expected to be further increased considering the time lapse in reporting (Zenetos et al. 2019).

Latest findings of new marine NIS in the Saronikos Gulf include: five fishes *Acanthurus cf. gahhm* (Forsskål, 1775), *Chaetodipterus faber* (Broussonet, 1782) (Giovos et al. 2020; Karachle et al. in Bariche et al. 2020), *Lutjanus argentimaculatus* (Forsskål, 1775) (Tiralongo et al. 2019), *Abudefduf cf. saxatilis* (Linnaeus, 1758) (Zenetos and Miliou 2020), and *Pterois miles* reported herein for the first time); the scyphozoan *Chrysaora cf. achlyos* Martin, Gershwin, Burnett, Cargo & Bloom, 1997 (Langeneck et al. 2019); the seagrass *Halophila decipiens* Ostefeld (Gerakaris et al. 2020) and the four gastropods *Euthymella colzumensis* (Jousseume, 1898) (Ovalis and Zenetos in Dragičević et al. 2019), *Eunaticina papilla* (Gmelin, 1791) (Ovalis and Zenetos in Ragkousis et al. 2020), *Cerithiopsis pulvis* (Issel, 1869) (Mpazios et al. 2020), and *Pyrgulina pupaeformis* (Souverbie, 1865) (Manousis et al. 2020). Noteworthy are the findings of the micromolluscs *Sinezona plicata* and *Ringicula* sp., which are herein reported for the first time in the Gulf and the Mediterranean Sea. However, these micromolluscs findings must be treated with care as their presence is documented only from empty shells. The list presented herein is clearly an under-estimate, due to incomplete knowledge of some taxa, the inability to distinguish aliens from some native species, and the lack of concerted and standardized efforts to survey port and port-proximate environments for alien biota.

Mollusca is the most numerous group of NIS with 29 representatives, the majority of them (21 species) introduced after 2000. Their reporting is attributed vastly (82%) to citizen scientists (amateur shell collectors) who in close collaboration with taxonomists have published the results (e.g. Daskos and Zenetos 2007; Ovalis and Zenetos 2007; Manousis et al. 2018, 2020, Mpazios et al. 2020).

Of the 29 molluscan NIS the pearl oyster *Pinctada imbricata radiata*, the Persian conch *Conomurex persicus* and the Atlantic slipper limpet *Crepidula fornicata* have exhibited invasive behavior in the study area (rapid spatial expansion and/or high abundances). *Pinctada imbricata radiata* and *Conomurex persicus* are widespread all around the Gulf from Elefsis Bay to the outer Gulf, as opposed to *Crepidula fornicata* whose distribution is limited. The true distribution of the first two species, although not documented in literature, is assumed to be all around the Saronikos Gulf as supported by

the findings of amateur shell collectors who detect it on rocky substrata all along the Gulf. In contrast *C. fornicata* that has an invasion history as long as *C. persicus* is locally invasive (Elefsis Bay and the Western Saronikos (Figure 7)).

With regards to phytobenthos, *Halophila decipiens* is reported for the first time in the Gulf and at the whole Mediterranean Sea (Gerakaris et al. 2020). Of the 13 alien macrophytes occurring in the Gulf, three exhibit invasive behaviour: the green algae *Caulerpa cylindracea* and *Codium fragile*, as well as the brown alga *Styopodium schimperi*. The first species is quite widespread along the Gulf coasts. On the other hand, *C. fragile* and *S. schimperi* present a more limited distribution but they occasionally monopolise the sea bottom, in particular along the coasts of Salamina Island (Tsiamis 2012).

Of the 20 alien fishes reported to-date in the study area, 12 were detected after 2010. Four of them, the reticulated leatherjacket (*Stephanolepis diaspros*), the two herbivorous siganids (*Siganus rivulatus* and *S. luridus*) and the small-sized sideburn wrasse (*Pteragogus pelycus*) have been shown to occur respectively in 52.4, 19.1 and 14.3% of boat-seine hauls conducted in the Saronikos Gulf in 2008 (Lefkaditou et al. 2010). The majority of Pisces records is attributed to citizen scientists (e.g. Zenetos et al. 2016; Giovos et al. 2018). About half the fish NIS are known to have established populations in the Saronikos Gulf, whereas the status of some recently recorded species such as *Upeneus pori* (Ben-Tuvia and Golani, 1989) that is already established or invasive in other areas of the Aegean Sea (Katsanevakis et al. 2020) remains unknown. Surprisingly, *Pterois miles* that was first recorded in August 2020, has already been established in the Gulf as evidenced by the multiple observations of citizens and scientists reported to the NGO i-sea and ELNAIS. Currently, only two fish species are considered invasive in the study area. These are the two herbivorous siganids (*Siganus luridus* and *S. rivulatus*) of tropical origin that have massively colonized the eastern Mediterranean including the Southern and Central Aegean Sea (Katsanevakis et al. 2020). Siganids are caught in small-scale fisheries and at local level and make up a significantly high proportion of the total fish abundance and biomass. Brodersen and Vassilopoulou (2018) documented an increasing trend in the total catch of *S. luridus* and *S. rivulatus* in the Saronikos Gulf in the period 2014–2016 (by 8.8% and 3.6% in terms of abundance and biomass, respectively) when compared to the period 2004–2006. Unlike other regions of the Aegean Sea, such as the Dodecanese, siganids do not have a commercial value and are treated as discards in the Saronikos Gulf. The lack of market value for these species may have contributed to their proliferation and population increase (Giakoumi 2014).

Transport-Stowaway has contributed to 54% of NIS introductions in the study area, followed by unaided introduction with 34% and releases 6%. This is in contrast with the broader picture in the Aegean Sea where

unaided introduction has contributed to 56% of entries and Transport-Stowaway to 35% (Katsanevakis et al. 2020). However, the Saronikos Gulf appears to be a gateway for many NIS species in Greek waters. Approximately 20% of the NIS species in Greece were initially reported from the Saronikos Gulf and many spread to the Aegean Sea. Others, such as the molluscs *Crepidula fornicata* and *Mya arenaria*, are still limited to the Gulf. Most of the fish and crustacean species have entered unaided from the Aegean whereas vessels (Transport-Stowaway) are considered responsible for the transfer of most polychaetes, molluscs and macroalgae NIS which arrived either through fouling on ship hulls or in ballasts. Transfer with vessels is the most plausible pathway with medium uncertainty, assigned to many Indo-Pacific species already established in the Levantine Sea that are absent from the nearby Aegean Sea (Kyklades islands complex).

The dominant role of the pathway Transport-Stowaway of NIS introduction in the Saronikos Gulf is not a surprise as the gulf hosts the 4th largest container port terminal in Europe (<https://www.porteconomics.eu/2020/02/21/top-15-container-ports-in-europe-in-2019-teu-volumes-and-growth-rates/>). Worldwide, international shipping, followed by aquaculture, represent the major means of marine NIS introduction (Seebens et al. 2013). Moreover, some of the largest recreational ports/marinas of Greece are situated in the study area, such as Alimos Marina with a capacity of hosting 1000 vessels (<http://www.alimos-marina.gr/>). Recreational vessels, besides assisting the secondary spread of NIS that have already been introduced in the region by commercial boats, can be an important vector for primary introduction of NIS (Clarke Murray et al. 2011; Ferrario et al. 2017).

This study provides evidence demonstrating that the Saronikos Gulf is a hotspot area for NIS in the Mediterranean Sea. The information presented herein, i.e. the full list of species recorded, the trend of NIS introduction, the pathways of introduction and their importance through time, as well as the distribution of the most invasive species in the Saronikos Gulf, can assist the implementation of the EU Marine Strategy Framework Directive and inform NIS management. Development of additional efficient and cost-effective ship-borne NIS policies requires an accurate estimation of NIS spread risk from both ballast water and biofouling (Saebi et al. 2020). It is critical to reduce the introduction of NIS in the area through international shipping. This could be achieved with the adoption of better antifouling practices and effective implementation of the Ballast Water Management Convention (BWMC). Regarding species that reach the area unaided, their populations could be controlled through their targeted removal and their commercial and/or recreational utilization (Giakoumi et al. 2019). Such a strategy could also be used for NIS that are introduced through other pathways.

Besides defining distribution patterns and population trends of NIS in the study region, it is important to assess their impacts on native

biodiversity and ecosystems. Specifically, observational and experimental studies should be conducted to assess the impacts of the eight most invasive NIS in the Saronikos Gulf. This gap will be covered in the long term by the MSFD monitoring activities, while a better first picture will be acquired from the results of the ongoing projects ALIENS port (<https://alienports.hcmr.gr/>) and “ECOHULLCLEAN”.

Acknowledgements

The authors are deeply grateful to Ioannis Zamminos, Alexandros Kougianos, Anastasios Porfyrakis for sharing their observations and photographs on alien molluscan and Serge Gofas, Henk Mienis for discussion on *Ringicula* and Daniel Geiger for *Sinezona*. The study was conducted as part of the project ECOHULLCLEAN (INTEGRATED SYSTEM FOR UNDERWATER ECOLOGICAL HULL CLEANING OF VESSELS) funded by the Regional Operational Programs of the NSRF for the period 2014–2020 Competitiveness, Entrepreneurship and Innovation (EPANEK) Project code: T2EΔK-05287. Nicholas Jason Xentidis kindly helped with graphics. Thanks are also expressed to the reviewers for comments and advice on the improvement of the manuscript.

References

- Bariche M, Al-Mabruk S, Ateş M, Büyük A, Crocetta F, Dritsas M, Edde D, Fortič A, Gavriil E, Gerovasileiou V, Gökoğlu M, Huseyinoglu F, Karachle PK, Kleitou P, Terbiyik Kurt T, Langeneck J, Lardicci C, Lipej L, Pavludi C, Pinna M, Rizgalla J, Rüştü Özgen M, Sedano F, Taşkin E, Yildiz G, Zangaro F (2020) New Alien Mediterranean Biodiversity Records (March 2020). *Mediterranean Marine Science* 21: 129–145, <https://doi.org/10.12681/mms.21987>
- Brodersen MM, Vassilopoulou V (2018) Lessepsian species in the Saronikos gulf: making an increased presence in ssf catches in the last decade. 12th Panhellenic Symposium of Oceanography & Fisheries, Corfu, Greece, 209 pp
- CBD (2014) Pathways of introduction of invasive species, their prioritization and management. UNEP/CBD/SBSTTA/18/9/Add.1. Secretariat of the Convention on Biological Diversity, Montréal, 18 pp. <https://www.cbd.int/doc/meetings/sbstta/sbstta-18/official/sbstta-18-09-add1-en.pdf>
- Çinar ME, Katağan T, Öztürk B, Özdemir E, Ergen Z, Kocatas A, Önen M, Kirkim F, Bakir K, Kurt G, Dağlı E, Açıık S, Doğan A, Özcan T (2006) Temporal changes of soft-bottom zoobenthic communities in and around Alsancak harbour (Izmir Bay, Aegean Sea), with special attention to the autoecology of exotic species. *Marine Ecology* 27: 229–246, <https://doi.org/10.1111/j.1439-0485.2006.00102.x>
- Clarke Murray C, Pakhomov EA, Therriault TW (2011) Recreational boating: a large unregulated vector transporting marine invasive species. *Diversity and Distributions* 17: 1161–1172, <https://doi.org/10.1111/j.1472-4642.2011.00798.x>
- Crocetta F, Gofas S, Salas C, Tringali LP, Zenetos A (2017) Local ecological knowledge versus published literature: a review of non-indigenous Mollusca in Greek marine waters. *Aquatic Invasions* 12: 415–434, <https://doi.org/10.3391/ai.2017.12.4.01>
- Daskos A, Zenetos A (2007) Additions to the knowledge of alien Opisthobranchia of Greece. *Aquatic Invasions* 2: 258–260, <https://doi.org/10.3391/ai.2007.2.3.10>
- Dimiza MD, Triantaphyllou MV, Koukousioura O, Hallock P, Simbora N, Karageorgis AP, Papathanasiou E (2016) The Foram Stress Index: A new tool for environmental assessment of soft-bottom environments using benthic foraminifera. A case study from the Saronikos Gulf, Greece, Eastern Mediterranean. *Ecological Indicators* 60: 611–621, <https://doi.org/10.1016/j.ecolind.2015.07.030>
- Dimitriadis C, Galanidi M, Zenetos A, Corsini-Foka M, Giovos I, Karachle PK, Fournari-Konstantinidou I, Kytinou E, Issaris Y, Azzurro E, Castriota L, Falautano M, Kalimeris A, Katsanevakis S (2020) Updating the occurrences of *Pterois miles* in the Mediterranean Sea, with considerations on thermal boundaries and future range expansion. *Mediterranean Marine Science* 21: 62–69, <https://doi.org/10.12681/mms.21845>
- Dragičević B, Anadolı O, Angel D, Benabdi M, Bitar G, Castriota L, Crocetta F, Deidun A, Dulčić J, Edelist D, Gerovasileiou V, Giacobbe S, Goruppi A, Guy-Haim T, Konstantinidis E, Kuplik Z, Langeneck J, Macali A, Manitaras I, Michailidis N, Michaloudi E, Ovalis P, Perdikaris C, Pillon R, Piraino S, Renda W, Rizgalla J, Spinelli A, Tempesti J, Tiralongo F, Tirelli V, Tsiamis K, Turan C, Uygur N, Zava B, Zenetos A (2019) New Mediterranean Biodiversity Records (December 2019). *Mediterranean Marine Science* 20: 645–656, <https://doi.org/10.12681/mms.20913>
- EC (2008) European Commission Directive 2008/56/EC of the European Parliament and of the Council of 17 June 2008, establishing a framework for community action in the field of marine environmental policy (Marine Strategy Framework Directive). *Official Journal of the European Union* L164: 19–40

- EC (2017) European Commission Decision (EU) 2017/848 of 17 May 2017 laying down criteria and methodological standards on good environmental status of marine waters and specifications and standardized methods for monitoring and assessment, and repealing Decision 2010/477/EU. *Official Journal of the European Union* L125: 43–74
- EEA (2019) European Environment Agency. Pathways of introduction of marine non-indigenous species, Indicator assessment MAR003, <https://www.eea.europa.eu/data-and-maps/indicators/trends-in-marine-alien-species-1/assessment> (accessed 10 September 2020)
- Essl F, Bacher S, Genovesi P, Hulme PE, Jeschke JM, Katsanevakis S, Kowarik I, Kühn I, Pyšek P, Rabitsch W, Schindler S, van Kleunen M, Vilà M, Wilson JRU, Richardson DM (2018) Harmonizing the definitions of native vs. alien taxa: principles, applications, and uncertainties. *BioScience* 68: 496–509, <https://doi.org/10.1093/biosci/biy057>
- Eurostat (2018) [https://ec.europa.eu/eurostat/statistics-explained/index.php?title=File:Top_20_ports_handling_containers_2008-2018_\(thousand_TEUs\).png](https://ec.europa.eu/eurostat/statistics-explained/index.php?title=File:Top_20_ports_handling_containers_2008-2018_(thousand_TEUs).png) (accessed 15 September 2020)
- Ferrario J, Caronni S, Occhipinti-Ambrogi A, Marchini A (2017) Role of commercial harbours and recreational marinas in the spread of non-indigenous fouling species. *Biofouling* 33: 651–60, <https://doi.org/10.1080/08927014.2017.1351958>
- Flagella MM, Abdulla AA (2005) Ship Ballast Water as a Main Vector of Marine Introductions in the Mediterranean Sea. *WMU Journal of Maritime Affairs* 4: 95–104, <https://doi.org/10.1007/BF03195066>
- Geiger DL (2006) Eight new species of Scissurellidae and Anatomidae (Mollusca: Gastropoda: Vetigastropoda) from around the world, with discussion of two new senior synonyms. *Zootaxa* 1128: 1–33, <https://doi.org/10.11646/zootaxa.1128.1.1>
- Geiger DL, Jansen P (2004) New species of Australian Scissurellidae (Mollusca: Gastropoda: Vetigastropoda) with remarks on Australian and Indo-Malayan species. *Zootaxa* 714: 1–72, <https://doi.org/10.11646/zootaxa.714.1.1>
- Gerakaris V, Lardi PL, Issaris Y (2020) First record of the tropical seagrass species *Halophila decipiens* Ostenfeld in the Mediterranean Sea. *Aquatic Botany* 160: 103151, <https://doi.org/10.1016/j.aquabot.2019.103151>
- Giakoumi S (2014) Distribution patterns of the invasive herbivore *Siganus luridus* (Rüppell, 1829) and its relation to native benthic communities in the central Aegean Sea, Northeastern Mediterranean. *Marine Ecology* 35: 96–105, <https://doi.org/10.1111/maec.12059>
- Giakoumi S, Katsanevakis S, Albano PG, Azzurro E, Cardoso AC, Cebrian E, Deidun A, Edelist D, Francour P, Jimenez C, Mačić V, Occhipinti-Ambrogi A, Rilov G, Ramzi Sghaier Y (2019) Management priorities for marine invasive species. *Science of the Total Environment* 688: 976–982, <https://doi.org/10.1016/j.scitotenv.2019.06.282>
- Giovos I, Bernardi G, Romanidis-Kyriakidis G, Marmara D, Kleitou P (2018) First records of the fish *Abudefduf sexfasciatus* (Lacepède, 1801) and *Acanthurus sohal* (Forsskål, 1775) in the Mediterranean Sea. *BioInvasions Records* 7: 205–210, <https://doi.org/10.3391/bir.2018.7.2.14>
- Giovos I, Tiralongo F, Langeneck J, Kaminas A, Kleitou P, Crocetta F, Doumpas N (2020) First record of the Atlantic spadefish *Chaetodipterus faber* (Broussonet, 1782) in the Mediterranean Sea: is it a new aquarium release? *BioInvasions Records* 9: 89–95, <https://doi.org/10.3391/bir.2020.9.1.12>
- Karageorgis AP, Botsou F, Kaberi H, Iliakis S (2020) Geochemistry of major and trace elements in surface sediments of the Saronikos Gulf (Greece): assessment of contamination between 1999 and 2018. *Science of The Total Environment* 717: 137046, <https://doi.org/10.1016/j.scitotenv.2020.137046>
- Katsanevakis S, Wallentinus I, Zenetos A, Leppakoski E, Çinar M, Ozturk B, Grabowski M, Golani D, Cardoso AC (2014) Impacts of marine invasive alien species on ecosystem services and biodiversity: A pan-European review. *Aquatic Invasions* 9: 391–423, <https://doi.org/10.3391/ai.2014.9.4.01>
- Katsanevakis S, Zenetos A, Corsini-Foka M, Tsiamis K (2020) Biological Invasions in the Aegean Sea: Temporal Trends, Pathways, and Impacts. In: Anagnostou CL, Kostianoy AG, Mariolakis ID, Panayotidis P, Soilemezidou M, Tsaltas G (eds), *The Handbook of Environmental Chemistry*. Springer, Berlin, Heidelberg, https://doi.org/10.1007/698_2020_642
- Kavadas S, Damalas D, Georgakarakos S, Maravelias C, Tserpes G, Papaconstantinou C, Bazigos G (2013) IMAS-Fish: Integrated MAnagement System to support the sustainability of Greek Fisheries resources. A multidisciplinary web-based database management system: implementation, capabilities, utilization and future prospects for fisheries stakeholders. *Mediterranean Marine Science* 14: 109–118, <https://doi.org/10.12681/mms.324>
- Kocak F, Ergen Z, Çinar ME (1999) Fouling organisms and their developments in a polluted and an unpolluted marina in the Aegean Sea (Turkey). *Ophelia* 50: 1–20, <https://doi.org/10.1080/00785326.1999.10409385>
- Kontoyiannis H (2010) Observations on the circulation of the Saronikos Gulf: a Mediterranean embayment sea border of Athens, Greece. *Journal of Geophysical Research: Oceans* 115: C06029, <https://doi.org/10.1029/2008JC005026>
- Korpinen S, Klančnik K, Peterlin M, Nurmi M, Laamanen L, Zupančič G, Murray C, Harvey T, Andersen JH, Zenetos A, Stein U, Tunesi L, Abhold K, Piet G, Kallenbach E, Agnesi S, Bolman B, Vaughan D, Reker J, Royo Gelabert E (2019) Multiple pressures and their combined effects in Europe's seas. ETC/ICM Technical Report 4/2019: European Topic Centre on Inland, Coastal and Marine waters, 164 pp

- Langeneck J, Crocetta F, Doumpas N, Giovos I, Piraino S, Boero F (2019) First record of the non-native jellyfish *Chrysaora* cf. *achlyos* (Cnidaria: Pelagiidae) in the Mediterranean Sea. *BioInvasions Records* 8: 608–613, <https://doi.org/10.3391/bir.2019.8.3.17>
- Lefkaditou E, Segovia M, Petrakis G, Kavadas S, Christidis G (2010) Lessepsian fish migrants in the Hellenic Seas: spatial variation of their occurrence in boat-seine catches. *Rapports et Procès-Verbaux des Réunions Commission Internationale pour l'Exploration Scientifique de la Mer Méditerranée, Monaco* 39: 569
- López-Legentil S, Legentil ML, Erwin PM, Turon X (2015) Harbor networks as introduction gateways: contrasting distribution patterns of native and introduced ascidians. *Biological Invasions* 17: 1623–1638, <https://doi.org/10.1007/s10530-014-0821-z>
- Manousis T, Kontadakis C, Polyzoulis G, Mbazios G, Galinou-Mitsoudi S (2018) New marine gastropod records for the Hellenic waters. *Journal of Biological Research-Thessaloniki* 25: 6, <https://doi.org/10.1186/s40709-018-0077-3>
- Manousis Th, Kontadakis C, Mpazios C, Galinou-Mitsoudi S (2020) New records of Cimidae, Murchisonellidae and Pyramidellidae (Mollusca: Gastropoda: Heterobranchia) for the Mediterranean Sea and the Hellenic Waters. *Xenophora Taxonomy* 28: 3–27
- Mpazios C, Kontadakis C, Galinou-Mitsoudi S, Manousis Th (2020) New gastropod records for the Mediterranean and the Hellenic Seas. *Xenophora Taxonomy* 27: 34–58
- Ovalis P, Zenetos A (2007) The establishment of two more alien mollusca (*Chama aspersa* and *Chama asperella*) in the eastern Mediterranean. *Mediterranean Marine Science* 8: 97–100, <https://doi.org/10.12681/mms.158>
- Pancucci-Papadopoulou MA, Zenetos A, Corsini Foka M (2006) Aliens in Hellenic Seas: emphasis on introductions in ports. Communication presented at ICES/IOC/IMO Working Group on ballast and other ship vectors. Oostende, Belgium, 13–15 March, 2006
- Pavlidou A, Kontoyiannis H, Zarokanelos N, Hatzianestis I, Assimakopoulou G, Psyllidou-Giouranovits R (2014) Seasonal and spatial nutrient dynamics in Saronikos Gulf: the impact of sewage effluents from Athens sewage treatment plant. In: Ansari A, Gill S (eds), *Eutrophication: causes, consequences and control*. Springer, Dordrecht, pp 111–130, https://doi.org/10.1007/978-94-007-7814-6_10
- Pavlidou A, Simboura N, Pagou K, Assimakopoulou G, Gerakaris V, Hatzianestis, I, Panayotidis P, Pantazi M, Papadopoulou N, Reizopoulou S, Smith C (2019) Using a holistic ecosystem-integrated approach to assess the environmental status of Saronikos Gulf, Eastern Mediterranean. *Ecological Indicators* 96: 336–350, <https://doi.org/10.1016/j.ecolind.2018.09.007>
- Pergl I, Brundu G, Harrower CA, Cardoso AC, Genovesi P, Katsanevakis S, Lozano V, Perglová I, Rabitsch W, Richards G, Roques A, Rorke S.L, Scalera R, Schönrogge K, Stewart A, Tricarico E, Tsiamis K, Vannini A, Vilà M, Zenetos A, Roy HE (2020) Applying the Convention on Biological Diversity Pathway Classification to alien species in Europe. *Neobiota* 62: 333–363, <https://doi.org/10.3897/neobiota.62.53796>
- Petersen HE (1918) Algae (excl. calcareous algae). In: Schmidt J (ed), *Report on the Danish Oceanographical Expeditions 1908-1910 to the Mediterranean and adjacent seas*. Vol. II. Biology. Vol. [Art.] K.3, København, pp 1–20
- Piola RF, Johnston EL (2008) Pollution reduces native diversity and increases invader dominance in marine hard substrate communities. *Diversity and Distributions* 14: 329–342, <https://doi.org/10.1111/j.1472-4642.2007.00430.x>
- Ragkousis M, Abdelali N, Azzurro E, Badreddine A, Bariche M, Bitar G, Crocetta F, Denitto F, Digenis M, El Zrelli R, Ergenler A, Fortič A, Gerovasileiou V, Grimes S, Katsanevakis S, Koçak C, Licchelli C, Loudaros E, Mastrototaro F, Mavrič B, Mavruk S, Miliou A, Montesanto F, Ovalis P, Pontes M, Rabaoui L, Sevingel N, Spinelli A, Tiralongo F, Tsatiris A, Turan C, Vitale D, Yalgin F, Yapici S, Zenetos A (2020) New Alien Mediterranean Biodiversity Records (October 2020). *Mediterranean Marine Science (in press)*, <https://doi.org/10.12681/mms.23673>
- Roch F (1940) Die Terediniden des Mittelmeeres. *Thalassia* 4, Nr 3, Deutsch-Italienisches Institut für Meeresbiologie zu Rovigno d'Istria, 160 pp
- Romeo T, D'Alessandro M, Esposito V, Scotti G, Berto D, Formalewicz M, Noventa S, Giuliani S, Macchia S, Sartori D, Mazzola A, Andaloro F, Giacobbe S, Deidun A, Renzi M (2015) Environmental quality assessment of Grand Harbour (Valletta, Maltese Islands): a case study of a busy harbour in the Central Mediterranean Sea. *Environmental Monitoring & Assessment* 187: 747, <https://doi.org/10.1007/s10661-015-4950-3>
- Saebi M, Xu J, Grey EK, Lodge DM, Corbett JJ, Chawla N (2020) Higher-order patterns of aquatic species spread through the global shipping network. *PLoS ONE* 15: e0220353, <https://doi.org/10.1371/journal.pone.0220353>
- Seebens H, Gastner MT, Blasius B, Courchamp F (2013) The risk of marine bioinvasion caused by global shipping. *Ecology Letters* 16: 782–790, <https://doi.org/10.1111/ele.12111>
- Seebens H, Blackburn TM, Dyer EE, Genovesi P, Hulme PE, Jeschke JM, Shyama Pagad, Pyšek P, Winter M, Arianoutsou M, Bacher S, Blasius B, Brundu G, Capinha C, Celesti-Grapow L, Dawson W, Dullinger S, Fuentes N, Jäger H, Kartesz J, Kenis M, Kreft H, Kühn I, Lenzner B, Liebhold A, Mosena A, Moser D, Nishino M, Pearman D, Pergl J, Rabitsch W, Rojas-Sandoval J, Roques A, Rorke A, Rossinelli S, Roy HE, Scalera R, Schindler S, Štajerová K, Tokarska-Guzik B, van Kleunen M, Walker K, Weigelt P, Yamanaka T, Essl F (2017) No saturation in the accumulation of alien species worldwide. *Nature Communications* 8: 14435, <https://doi.org/10.1038/ncomms14435>
- Simboura N, Zenetos A, Pancucci-Papadopoulou MA (2014) Benthic community indicators over a long period of monitoring (2000–2012) of the Saronikos Gulf, Greece, Eastern Mediterranean. *Environmental Monitoring and Assessment* 186: 3809–3821, <https://doi.org/10.1007/s10661-014-3659-z>

- Tempesti J, Langeneck J, Maltagliati F, Castelli A (2020a) Macrobenthic fouling assemblages and NIS success in a Mediterranean port: The role of use destination. *Marine Pollution Bulletin* 150: 110768, <https://doi.org/10.1016/j.marpolbul.2019.110768>
- Tempesti J, Mangano MC, Langeneck J, Lardicci C, Maltagliati F, Castelli A (2020b) Non-indigenous species in Mediterranean ports: A knowledge baseline. *Marine Environmental Research* 161: 105056, <https://doi.org/10.1016/j.marenvres.2020.105056>
- Tiralongo F, Giovos I, Doumpas N, Langeneck J, Kleitou P, Crocetta F (2019) Is the mangrove red snapper *Lutjanus argentimaculatus* (Forsskål, 1775) established in the eastern Mediterranean Sea? First records from Greece through a citizen science project. *BioInvasions Records* 8: 911–916, <https://doi.org/10.3391/bir.2019.8.4.19>
- Tsiamis K (2012) Alien macroalgae of the sublittoral zone of the Greek coasts. PhD Thesis, Biology Department, University of Athens, Athens
- Tsiamis K, Panayotidis P, Salomidi M, Pavlidou A, Kleinteic, J, Balanika K, Küpper FC (2013) Macroalgal community response to re-oligotrophication in Saronikos Gulf. *Marine Ecology Progress Series* 472: 73–85, <https://doi.org/10.3354/meps10060>
- Tsiamis K, Zenetos A, Deriu I, Gervasini E, Cardoso AC (2018) The native distribution range of the European marine non-indigenous species. *Aquatic Invasions* 13: 187–198, <https://doi.org/10.3391/ai.2018.13.2.01>
- WoRMS Editorial Board (2020) World Register of Marine Species. <http://www.marinespecies.org> (accessed 28 August 2020)
- Zenetos A (2019) Mediterranean Sea: 30 Years of Biological Invasions (1988–2017). In: Langar H, Ouerghi A (eds), Proceedings of the 1st Mediterranean Symposium on the Non Indigenous Species (Antalya, Turkey, 18 January 2019). SPA/RAC, Tunis, pp 13–19
- Zenetos A, Miliou A (2020) *Abudedefduf* cf. *saxatilis* in the Saronikos Gulf. Unaided introduction or human aided transfer? *Annales SHN* 30(2) (in press)
- Zenetos A, Arianoutsou M, Bazos I, Balopoulou S, Corsini-Foka M, Dimiza M, Drakopoulou P, Katsanevakis S, Kondylatos G, Koutsikos N, Kytinou E, Lefkaditou E, Pancucci-Papadopoulou MA, Salomidi M, Simboura N, Skoufas G, Trachalakis P, Triantaphyllou M, Tsiamis K, Xentidis NJ, Poursanidis D (2015) ELNAIS: A collaborative network on Aquatic Alien Species in Hellas (Greece). *Management of Biological Invasions* 6: 185–196, <https://doi.org/10.3391/mbi.2015.6.2.09>
- Zenetos A, Apostolopoulos G, Crocetta F (2016) Aquaria kept marine fish species possibly released in the Mediterranean Sea: First confirmation of intentional release in the wild. *Acta Ichthyologica et Piscatoria* 46: 255–262, <https://doi.org/10.3750/AIP2016.46.3.10>
- Zenetos A, Çinar M E, Crocetta F, Golani D, Rosso A, Servello G, Shenkar N, Turon X, Velarque M (2017) Uncertainties and validation of alien species catalogues: the Mediterranean as an example. *Estuarine, Coastal and Shelf Science* 191: 171–187, <https://doi.org/10.1016/j.ecss.2017.03.031>
- Zenetos A, Corsini-Foka M, Crocetta F, Gerovasileiou V, Karachle PK, Simboura N, Tsiamis K, Pancucci-Papadopoulou MA (2018) Deep cleaning of alien and cryptogenic species records in the Greek Seas (2018 update). *Management of Biological Invasions* 9: 209–226, <https://doi.org/10.3391/mbi.2018.9.3.04>
- Zenetos A, Gratsia E, Cardoso AC, Tsiamis K (2019) Time lags in reporting of biological invasions: the case of Mediterranean Sea. *Mediterranean Marine Science* 20: 469–475, <https://doi.org/10.12681/mms.20716>
- Zibrowius H (1992) Ongoing modification of the Mediterranean marine flora and fauna by the establishment of exotic species. *Mésogée* 51: 83–107
- Zibrowius H (2002) Assessing scale and impact of ship transported alien fauna in the Mediterranean In: CIESM 2002 Alien marine organisms introduced by ships in the Mediterranean and Black Sea. CIESM Workshop. Monographs, n° 20, CIESM Monaco, pp 63–68

Supplementary material

The following supplementary material is available for this article:

Table S1. List of Alien species in Saronikos Gulf.

Table S2. List of cryptogenic and crypto-expanding species in the Saronikos Gulf.

Table S3. List of Data Deficient species.

Table S4. List of excluded species.

Appendix 1. References for supplementary tables.

This material is available as part of online article from:

http://www.reabic.net/journals/bir/2020/Supplements/BIR_2020_Zenetos_etal_SupplementaryMaterial.xlsx