



Cuadernos de Investigación UNED

ISSN: 1659-4266

ISSN: 1659-441X

Universidad Nacional Estatal a Distancia

Vargas-Zamora, José A.; Sibaja-Cordero, Jeffrey A.; Dean, Harlan K.; Solano-Ulate, Sylvia
Abundance patterns (1984-1987 / 1994-1998) of polychaete
worms (Annelida) from an estuarine tidal flat, Pacific, Costa Rica
Cuadernos de Investigación UNED, vol. 7, no. 2, 2016, pp. 233-248
Universidad Nacional Estatal a Distancia

Available in: <https://www.redalyc.org/articulo.oa?id=515655213016>

- ▶ How to cite
- ▶ Complete issue
- ▶ More information about this article
- ▶ Journal's webpage in redalyc.org

UNED  redalyc.org

Scientific Information System Redalyc

Network of Scientific Journals from Latin America and the Caribbean, Spain and Portugal

Project academic non-profit, developed under the open access initiative

Abundance patterns (1984-1987 / 1994-1998) of polychaete worms (Annelida) from an estuarine tidal flat, Pacific, Costa Rica

José A. Vargas-Zamora^{1,2}, Jeffrey A. Sibaja-Cordero^{1,2}, Harlan K. Dean³ & Sylvia Solano-Ulate⁴

1. Centro de Investigación en Ciencias del Mar y Limnología (CIMAR), Universidad de Costa Rica, 11501-2060, San José, Costa Rica. jose.vargas@ucr.ac.cr, jeffrey.sibaja@ucr.ac.cr
2. Escuela de Biología, Universidad de Costa Rica, 11501-2060, San José, Costa Rica.
3. Museum of Comparative Zoology, Harvard University, 26 Oxford St. Cambridge, MA. 02138. USA; harlandean@gmail.com
4. Escuela de Estudios Generales, Universidad de Costa Rica, 11501-2060, San José, Costa Rica; silvia.solano@ucr.ac.cr

Received 16-VII-2015 • Corrected 17-VII-2015 • Accepted 21-VII-2015

ABSTRACT: The objectives of this report are to provide an updated list of the annelid polychaete worm species found at a tropical estuarine intertidal flat, describe long term oscillations of 11 of the species, and the impact of red tides as evidenced by PCA. From 1984 to 1987 (49 dates) 14 sediment cores (17.7 cm² – 15 cm deep) were collected per date at low tide from a 400 m² muddy-sand plot in the Gulf of Nicoya estuary (10°N-85°W), Pacific, Costa Rica. All cores were fixed in Rose Bengal stained formalin and sieved thru a 500 micron mesh screen. A total of 43 species of polychaetes were found and distributed among 25 families and 6600 individuals, of which 80% were represented by: *Mediomastus californiensis* (32.4%), *Caraziella calafia* (20.3%), *Paraprionospio alata* (9.2%), *Scolotema tetraura* (5.9%), *Gymnonereis crosslandi* (4.9%), *Spiophanex duplex* (3.8%), and *Glycinde armigera* (3.5%). *M. californiensis* was numerically dominant during most of the sampling dates. The Spionidae (6), Phyllodocidae (4), and Nereididae (3) were the more speciose polychaete families. Populations of all species were patchy in space and time. The abundance patterns of 11 species are illustrated for the 1984-1987 data set. These patterns may reflect declining populations at the beginning of 1984 perhaps influenced by the strong 1982-1983 ENSO event. During 1985 red tides may have influenced the abundances of polychaetes as indicated by the results of a PCA. This is the first time that population patterns of nine species of intertidal polychaetes over a three year period, and the impact of red tides on these worms are reported for this region of the eastern Pacific. General Additive Models (GAM) were applied to the abundances of *M. californiensis* and *P. alata* found during 1984-1987 and to additional data from 1994 to 1996 (28 dates) The GAM approach confirmed earlier observations of seasonal oscillations of these species during 1984-1987, but these trends were not found during 1994-1998. Previously unnoticed underlying patterns of unknown origin were also detected by the application of GAM. The theoretical framework needed for the interpretation of results from tropical benthic surveys could improve significantly from more long term monitoring. Long term abundance data is essential to evaluate the impacts of anthropogenic activities in estuaries.

Key words: Macrofauna, infauna, intertidal, benthos, GAM, PCA, red tides.

RESUMEN: Los objetivos de este estudio fueron el proveer una lista actualizada de las especies de gusanos anélidos poliquetos encontrados en una planicie tropical de entre-mareas, describir oscilaciones de largo plazo de 11 de esas especies y el impacto de mareas rojas evidenciadas por el análisis de PCA. Desde 1984 a 1987 (49 fechas) 14 núcleos de sedimento (17.7 cm² – 15 cm de profundidad) fueron colectados por fecha en marea baja en un sitio fangoso-arenoso de 400 m² en el estuario del Golfo de Nicoya (10°N-85°W), Pacífico, Costa Rica. Todos los núcleos fueron fijados en formalina en agua de mar tenida con Rosa de Bengala y tamizados en una malla de 500 micras de poro. Se encontró un total de 43 especies de gusanos poliquetos distribuidos entre 25 familias y 6600 individuos, de los que un 80% estaban representados por: *Mediomastus californiensis* (32.4%), *Caraziella calafia* (20.3%), *Paraprionospio alata* (9.2%), *Scolotema tetraura* (5.9%), *Gymnonereis crosslandi* (4.9%), *Spiophanex duplex* (3.8%) y *Glycinde armigera* (3.5%). *M. californiensis* fue numéricamente dominante durante la mayoría de las fechas de muestreo. Las Spionidae (6), Phyllodocidae (4), y Nereididae (3) fueron las familias de poliquetos con más especies. Las poblaciones de todas las especies fueron irregulares en el tiempo y en el espacio. Se ilustran los patrones de abundancia de 11 de las especies para el periodo 1984-1987. Estos patrones pueden reflejar poblaciones en decadencia al inicio de 1984, tal vez influenciadas por el fuerte evento ENSO de 1982-1983. Durante 1985 las mareas rojas pueden haber influenciado las abundancias de poliquetos según lo indican los resultados de un PCA. Esta es la primera vez para el Pacífico del Este que se ilustran las oscilaciones poblacionales de nueve especies de poliquetos de entre mareas a lo largo de un período de tres años, así como el impacto de las mareas rojas en estos gusanos. Se aplicó el análisis por Modelos Aditivos Generales (GAM) a las abundancias de *M. californiensis* y *P. alata* recolectados durante 1984-1987 y adicionalmente entre 1994 y 1996 (28 fechas). El enfoque GAM confirmó las observaciones anteriores sobre la estacionalidad de estas especies durante 1984-1987, pero estas tendencias no fueron encontradas durante 1994-1998. Mediante el uso de GAM fueron también detectados patrones de origen desconocido no notados anteriormente. El marco teórico necesario para la interpretación de los resultados de estudios benthicos tropicales puede mejorarse mediante la realización de más monitoreos a largo plazo. Datos de abundancia de largo plazo son esenciales para evaluar los impactos de actividades antropogénicas en estuarios.

Palabras clave: Macrofauna, infauna, entre-mareas, bentos, GAM, PCA, mareas rojas.

From 1979 to 1983 ecological surveys were conducted in the Gulf of Nicoya estuary, Pacific coast of Costa Rica to provide baseline information in support of government management strategies (see references in Vargas 1995, and Vargas & Mata, 2004). These studies were followed by surveys (1984-1987 and 1994-1998) of an intertidal flat in the upper estuary. The results of the first survey were previously published by Vargas (1987, 1988a,b, 1989, 1996) and the structure of this benthic community was discussed.

More recently we have focused on the abundances of the main taxonomic groups found at the intertidal flat, including cephalochordates (Vargas & Dean, 2010), echinoderms (Vargas & Solano, 2011), mollusks (Vargas-Zamora & Sibaja-Cordero, 2011), and crustaceans (Vargas-Zamora, Sibaja-Cordero & Vargas-Castillo (2012). The availability of user-friendly software and expanded computer memory facilitates the analyses of these data sets to find previously hidden patterns, or to confirm previously described patterns, as illustrated early by Stephenson, Williams & Cook (1970). One set of programs to analyze temporal patterns is the Generalized Additive Models (GAM) which has been applied to temperate infaunal communities by Stoner, Manderson, & Pessutti, (2001) and Jennings, Nicholson, Dinmore & Lancaster, (2002) among others. The review of the methods by Wood (2006) and by Wood, Goude & Shaw (2015) have facilitated its use. At tropical latitudes we used GAM to describe temporal oscillations of the molluscan and crustacean species from the Punta Morales flat (Vargas-Zamora & Sibaja-Cordero, 2011; Vargas-Zamora, Sibaja-Cordero & Vargas-Castillo, 2012). Dean (2009) updated the list of polychaete worms reported from Costa Rica. Polychaeta was the most important taxonomic group in terms of number of species at the Punta Morales flat (Vargas, 1987, 1988a, 1989). Thus, a closer look of its population patterns was in order. Therefore, the objective of this note is to make accesible an updated list of the polychaete species found at the flat, and the results of the application of GAM and multivariate statistical methods to the updated polychaete data set.

MATERIALS AND METHODS

Study site: The intertidal flat is located on the South shore of the Punta Morales peninsula on the mid-upper region of the Gulf of Nicoya estuary (10°N-85°W) Pacific coast of Costa Rica. The sand-mud flat is limited to the North by a white sand beach. Rocky outcrops and mangrove stands are also prominent features of the peninsula (Fig. 1). A dry season (December to April) and a

rainy season (May to November) mark the seasonality of nutrient dynamics and water salinity, which have been described by Epifanio, Maurer & Dittel (1983) and Voorhis Epifanio, Maurer, Dittel, & Vargas (1983) as part of the ecological surveys mentioned before. Freshwater inputs from seasonal rains and runoff carried by the Tempisque and Tarcoles rivers (Fig. 1) produce strong vertical and horizontal salinity gradients that drive estuarine circulation. Near Punta Morales the Lagarto river (Fig. 1) contributes suspended sediment loads during the rainy season.

Field and laboratory methods: The sampling protocols are outlined in Vargas (1987, 1988a, 1989) and in Vargas-Zamora & Sibaja-Cordero (2011). In summary 14 cores (17.7 cm² – 15 cm long) were collected at monthly intervals from muddy sands during low tide (mean tidal range: 3 m), from a 400 m² plot located 20 m from a sandy beach (Fig. 1). The original data set of Vargas (1987, 1988a, 1989) was expanded with additional data from March-April, 1987, for a total of 49 dates (February, 1984 to April, 1987) and with data collected at the site by Solano-Ulate (2007) from July 1994 to September 1996 (28 dates) using the same methodology. This sampling effort (77 dates) is unique in tropical intertidal soft-sediment studies. At the laboratory core samples were fixed in Rose

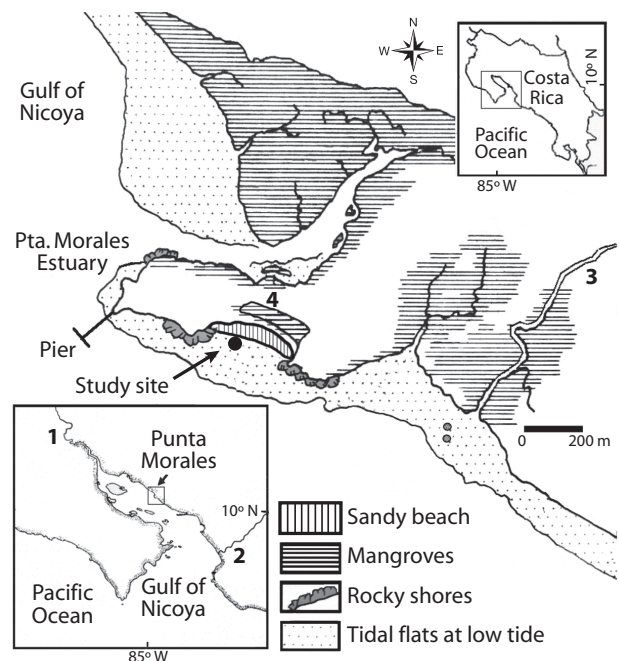


Fig. 1. Location of the study site at the Punta Morales peninsula, Gulf of Nicoya estuary (10° 04'N-84° 58'W), Pacific coast of Costa Rica. 1: Tempisque river. 2: Tarcoles river. 3: Lagarto river. 4. Marine field station.

Bengal stained formalin in sea water and later sieved (500 micron mesh). Organisms were sorted and stored in ethanol filled shell vials. The original list (Vargas, 1986) of polychaete species was updated based on Dean (2009) and by inspection of the collections of voucher specimens deposited at the Museum of Zoology (University of Costa Rica) and at the Museum of Comparative Zoology (Harvard University). The presently valid names of species correctly identified in Vargas (1986), as well as those assigned to new taxa, were verified by accessing the web page w.w.w.WORMS (World Register of Marine Species).

Statistical methods: A Principal Component Analysis (PCA) was conducted on the $\log_{10}(x+1)$ transformed abundance data of the 43 polychaete taxa (1984-1987). Additionally, a two-way ANOSIM (Clarke & Warwick, 1994) of the same data based in the Euclidean distance, was done to test seasonal effects (as first factor) on the assemblage of polychaetes. As a second factor the data series was evaluated for changes before and after the red tide events that were frequent in the upper Gulf of Nicoya in 1985 and reported by Viquez & Hargraves (1995)

Temporal trends were analyzed for the two more abundant species found during all dates of the 1984-1987 and 1996-1998 surveys (the capitellid *Mediomastus californiensis* and the spionid *Paraprionospio alata*) with the Generalized Additive Model (GAM) of the free mgcv package in *The R Project for Statistical Computing*, with

abundances $\log_{10}(x+1)$ transformed to homogenize variances (Stoner, Manderson, & Pessutti, 2001). The GAM was carried out with the subroutine *quasi* (Wood, 2006). The mean abundances per season (dry vs rainy, 95% confidence limits) of these species were computed also with $\log_{10}(x+1)$ transformed data and back to the original scale for graphical display.

RESULTS

Information on environmental data is included in Vargas (1987, 1988, 1989, 1996), Vargas & Solano (2011), and Vargas-Zamora & Sibaja-Cordero (2011). In summary, sediment composition of the sand-mud flat averaged 65% sand and 32% silt+clay. Seasonal trends in sediment and water temperatures were not found by Vargas (1987, 1988a). Water temperatures above 30°C were characteristic of this region of the estuary, with a maximum of 40°C on April 1984 (Vargas 1987). Water salinities during the survey ranged from as low as 22 ppt (rainy season of 1984) to 34 ppt (dry seasons). The reader is referred to the original work of Solano-Ulate (2007) for more information on the 1994-1998 macrofaunal survey.

A total of 43 polychaete species were found at the site of which 15 species names (35%) were updated and eight taxa await further taxonomic work (Table 1). During the 1984-1987 survey the 43 species were represented

TABLE 1

Left columns: codes for the 43 polychaete (Annelida: Polychaeta) species as identified by 1987. Codes 01-95 as in Vargas (1986,1987,1988a,1989). Codes 102-122, this study. Original species identifications. **Center and Right columns:** updated (this study) species identifications, polychaete families and total number of individuals collected. Intertidal sand-mud flat, Gulf of Nicoya estuary, Pacific coast of Costa Rica

01	<i>Pectinaria californiensis</i> Hartman, 1941	<i>P. californiensis</i>	Pectinariidae	106
02	<i>Chone mollis</i> (Bush, 1904)	<i>C. mollis</i>	Sabellidae	69
03	<i>Nephtys monroi</i> Hartman, 1950	<i>N. monroi</i>	Nephtyidae	59
04	<i>Paraprionospio pinnata</i> (Ehlers, 1901)	<i>P. alata</i> (Moore, 1923)	Spionidae	606
05	<i>Spiophanes soederstroemi</i> Hartman, 1953	<i>S. duplex</i> (Chamberlin, 1919)	Spionidae	252
06	<i>Neanthes succinea</i> (Frey & Leuckart, 1847)	<i>N. succinea</i>	Nereididae	152
07	<i>Neanthes</i> sp. 2.	<i>Neanthes micromma</i> Harper, 1979	Nereididae	3
08	<i>Neanthes</i> sp. 3.	<i>Nereis costaricaensis</i> Dean, 2001	Nereididae	7
09	<i>Armandia salvadoriana</i> Hartmann-Schroeder, 1956	<i>A. salvadoriana</i>	Opheliidae	84
10	<i>Diopatra ornata</i> (Moore, 1911)	<i>D. ornata</i>	Onuphidae	19
11	<i>Acesta lopezi</i> (Reish, 1968)	<i>Aricidia (Admira) lopezi</i>	Paraonidae	88
12	<i>Notomastus hemipodus</i> Hartman, 1947	<i>N. hemipodus</i>	Capitellidae	46
13	<i>Mediomastus californiensis</i> Hartman, 1944	<i>M. californiensis</i>	Capitellidae	2 140
14	<i>Tharyx parvus</i> Berkeley, 1924	<i>Monticellina acunai</i> Dean, 2009	Cirratulidae	69
15	<i>Glycinde armigera</i> Moore, 1911	<i>G. armigera</i>	Goniadidae	235
16	<i>Hemipodus borealis</i> Johnson, 1901	<i>Hemipoda pustatula</i> (Friedrich, 1956)	Glyceridae	4

TABLE 2 (Continued)

17	<i>Goniada maculata</i> Oersted, 1843	<i>G. brunnea</i> Treadwell, 1906	Goniadidae	22
18	<i>Glycera americana</i> Leidy, 1855	<i>Goniada prosobranchia</i> Böggemann & Fiege, 2001	Goniadidae	30
19	<i>Lumbrineris tetraura</i> Schmarida, 1861	<i>Scoletoma tetraura</i> (Moore, 1911)	Lumbrineridae	394
20	<i>Sigambra tentaculata</i> (Treadwell, 1941)	<i>S. tentaculata</i>	Pilargidae	115
21	<i>Genetyllis castanea</i> (Marenzeller, 1879)	<i>Phyllodoce madeirensis</i> (Langerhans, 1880)	Phyllodocidae	10
22	<i>Linopherus spiralis</i> (Wesemberg-Lund, 1949)	<i>L. canariensis</i> Langerhans, 1881	Amphinomidae	100
23	<i>Cossura rostrata</i> Fauchald, 1972	<i>C. rostrata</i>	Cossuridae	28
24	<i>Eteone aestuarina</i> Hartmann-Schroeder, 1959	<i>E. aestuarina</i>	Phyllodocidae	12
25	<i>Ceratocephale crosslandi</i> (Monro, 1933)	<i>Gymnonereis crosslandi</i> (Monro, 1933)	Nereididae	327
26	<i>Prionospio delta</i> Hartman, 1965	<i>P. delta</i>	Spionidae	192
27	Polynoidae sp. 1.	Polynoidae sp. 1	Polynoidae	1
28	Polynoidae sp. 2.	Polynoidae sp. 2	Polynoidae	1
29	Spionidae sp. 5.	Spionidae sp. 5	Spionidae	2
68	Syllidae sp. 1	Syllidae sp. 1	Syllidae	6
69	<i>Magelona pacifica</i> Monro, 1933	<i>M. pacifica</i>	Magelonidae	37
78	Ampharetidae sp. 1	Ampharetidae sp. 1	Ampharetidae	4
82	<i>Malacocerus vanderhorsti</i> (Augener, 1927)	<i>M. indicus</i> (Fauvel, 1928)	Spionidae	12
84	<i>Owenia collaris</i> Hartman, 1955	<i>O. collaris</i>	Oweniidae	5
85	<i>Polydora citrona</i> Hartman, 1941	<i>Carazziella calafia</i> Blake, 1979	Spionidae	1 338
88	<i>Americonuphis reesei</i> Fauchald, 1973	<i>A. reesei</i>	Onuphidae	1
92	Arabellidae sp. 1	Oeononidae sp. 1	Oeononidae	2
95	Trochochaetidae sp. 1	<i>Trochochaeta kirkegaardi</i> Pettibone, 1976	Trochochaetidae	8
102	Pilargiidae sp. 2	Pilargiidae sp. 2	Pilargiidae	13
108	<i>Sternaspis scutata</i> Ranzani, 1817	<i>Sternaspis major</i> Chamberlin, 1919	Sternaspidae	1
114	Hesionidae sp. 1	Hesionidae sp. 1	Hesionidae	7
116	<i>Phyllodoce pseudoseriata</i> Hartmann-Schroeder, 1959	<i>P. nicoyensis</i> Treadwell, 1928	Phyllodocidae	2
122	<i>Phyllodoce lamellifera</i> (Linnaeus, 1791)	<i>P. lamellifera</i>	Phyllodocidae	1
			Total	6 600

by a total of 6 600 individuals collected in a total sample area of 1.21 m². The 43 polychaete species were distributed among 25 families (Table 1), with the Spionidae (6), Phyllodocidae (4), and Nereididae (3) as the most speciose families. Six species were represented by a single individual and the following seven comprised 80% (Table 1) of the total number of individuals: the capitellid *Mediomastus californiensis* (2140 ind., 32.4%), the spionids *Carazziella calafia* (1338 ind., 20.3%), *Paraprionospio alata* (606 ind., 9.2%) and *Spiophanex duplex* (252 ind., 3.8%), the lumbrinerid *Scolotema tetraura* (394 ind., 5.9%), the nereidid *Gymnonereis crosslandi* (327 ind., 4.9%), and the goniadid *Glycinde armigera* (235 ind., 3.5%). The number of species collected per date ranged from 10 to 23, and the number of polychaetes ranged from 47 to 397 (Table 2). The capitellid *M. californiensis* was the numerically dominant worm for 34 of the 49 dates, followed by the spionids *C. calafia* (9 dates), *P. alata* (5) and *S. duplex* (1). Numerical dominance of *M. californiensis* ranged from 23 to 74 % (Table 2).

From the 1994-1998 survey we focused here on the population oscillations of *P. alata* and *M. californiensis* only. Thus, the abundance fluctuations of these two polychaete worms during the 77 sampling dates are included in Figs. 2, 3, and 4 (Totals: 1078 cores, 1.90 m²).

The abundance fluctuations of nine selected species from different families of worms are illustrated in Fig. 5. for the 1984-1987 survey. In general, abundances were patchy in time. However, higher abundances were observed during the first half of 1984 and declined afterwards, with the exception of *P. delta* which had a peak after the red tides of 1985. The spatial distribution among the 14 cores of these nine species, and those of *M. californiensis*, *C. calafia* and *P. alata*, is illustrated in Table 3 for the date when the highest abundance of each species was found. Patchiness in space was also evident.

Results of a Principal Components Analysis (Fig. 6) based on the abundances of the 43 species during 1984-1987 evidenced a change in the composition of

TABLE 2
Date code (1 to 49). Date (1984-1987). Total number of polychaete species (S). Total number of polychaete individuals (N). The species with the maximum number (n) of individuals and its code (as in Table 1). Percentage (%) of N represented by that species. Punta Morales sand-mud flat. Gulf of Nicoya estuary, Pacific. Costa Rica

Date code	Date	S	N	n	Code	%
1	Feb. 22	12	142	85	13	60
2	Mar. 08	14	108	63	13	58
3	Mar. 20	13	167	67	13	40
4	Apr. 05	16	162	60	13	37
5	Apr. 17	13	165	60	13	36
6	May 03	11	113	55	13	31
7	May 16	13	72	29	13	40
8	Jun. 01	11	93	30	13	32
9	Jun. 19	11	62	24	13	38
10	Jul. 19	15	147	64	04	43
11	Jul. 31	20	164	44	04	27
12	Aug. 14	16	103	14	05	13
13	Aug. 28	16	109	28	13	25
14	Sep. 10	17	93	25	13	27
15	Sep. 27	16	140	43	13	30
16	Oct. 10	21	126	30	13	24
17	Oct. 26	14	90	23	04	25
18	Nov. 12	17	70	16	13	23
19	Nov. 24	17	54	15	13	27
20	Dec. 10	17	79	20	13	25
21	Dec. 26	18	107	40	13	37
22	Jan. 10	15	87	37	13	42
23	Jan. 24	18	92	33	13	36
24	Feb. 07	14	80	42	13	52
25	Feb. 21	16	106	50	13	47
26	Mar. 07	15	113	62	13	55
27	Apr. 10	13	160	118	13	74
28	May 09	13	174	110	13	63
29	Jun. 06	12	99	67	13	67
30	Aug. 19	17	132	34	04	25
31	Sep. 22	19	106	25	13	23
32	Oct. 16	15	203	76	85	37
33	Nov. 15	13	197	77	85	39
34	Dec. 16	13	150	75	85	50
35	Jan. 30	10	248	145	85	58
36	Feb. 13	12	385	285	85	74
37	Mar. 13	13	393	271	85	69
38	Apr. 29	11	397	273	85	68
39	May 26	12	86	33	85	38
40	Jun. 25	12	122	27	85	22
41	Jul. 24	18	114	26	04	23
42	Aug. 21	13	92	46	13	50
43	Sep. 19	14	94	37	13	39
44	Oct. 17	13	47	15	13	32
45	Dec. 02	15	101	57	13	56
46	Jan. 19	17	163	97	13	59
47	Feb. 20	23	114	48	13	42
48	Mar. 28	12	113	60	13	53
49	Apr. 29	10	66	25	13	38

the polychaete fauna: Dry season dates 1-6, and rainy season dates 10-16 of 1984 were grouped apart. Similar results occurred with rainy season dates of 1985 (28-34) and dry season dates of 1986 (33-38). Moreover, dates previous to the red tide events (starting around date 29) were scored at positive values of PC-1, and show less dispersion on the axes than dates after the red tide event (gray shaded in Fig. 6). At around the mid rainy season of 1986 (date 42) the polychaete composition became more similar (dates 43-49 grouped with pre blooms dates) to that of pre-red tide events. A two way ANOSIM indicated a small seasonal change in the composition of the polychaetes ($R=0.10$, $p=0.022$), and supported the changes after date 29 (June, 1985) when red tide events started ($R=0.49$, $p<0.001$).

Results of the application of the General Additive Models to the *M. californiensis* 1984-1987 data indicates higher abundances during the dry season (Fig. 7A, B) of each year ($F=17.75$, $d.f.=1$, $p=0.001$) and confirmed observations reported by Vargas (1987, 1988a, 1989) but no additional temporal trend was found during the study period ($F=0.16$, $d.f.=1$, $p=0.692$) (Fig. 7C). During 1994-1996, this species lacked seasonal peaks in abundance ($F=2.18$, $d.f.=1$, $p=0.153$) (Fig. 7D, E), but presented a long temporal trend ($F=3.61$, $d.f.=3.4$, $p=0.024$), with decreasing in abundances from July 1994 to December 1995. Abundances increased again in later sampling dates (Fig. 7F). On the other hand, *P. alata* had peaks of abundance during the 1984-1987 rainy season (Fig. 8A, B) of each year ($F=8.57$, $d.f.=1$, $p=0.005$); and no additional temporal trends were found ($F=0.86$, $d.f.=1$, $p=0.358$) (Fig. 8C). During 1994-1996 no seasonal peaks were evident ($F=2.14$, $d.f.=1$, $p=0.157$) (Fig. 8D, E), but the population decreased from July of 1994 to December 1995, and then subsequently increased ($F=3.61$, $d.f.=3.4$, $p=0.024$), Fig. 8F.

DISCUSSION

Vargas (1987, 1988a, 1989, 1996) discussed the results of his survey of the intertidal benthos focusing on structural aspects (fluctuations in the numbers of individuals and species in space and time) of the benthic community as an ecological unit. His research was followed by more detailed evaluations of the data sets focusing on the population dynamics of the main taxonomic groups found at the site (Vargas & Dean, 2010; Vargas & Solano, 2011; Vargas-Zamora & Sibaja-Cordero, 2011; Vargas-Zamora, Sibaja-Cordero & Vargas-Castillo, 2012). In these later works the lists of 23 mollusks and 29 crustacean species were updated. The fauna also included several

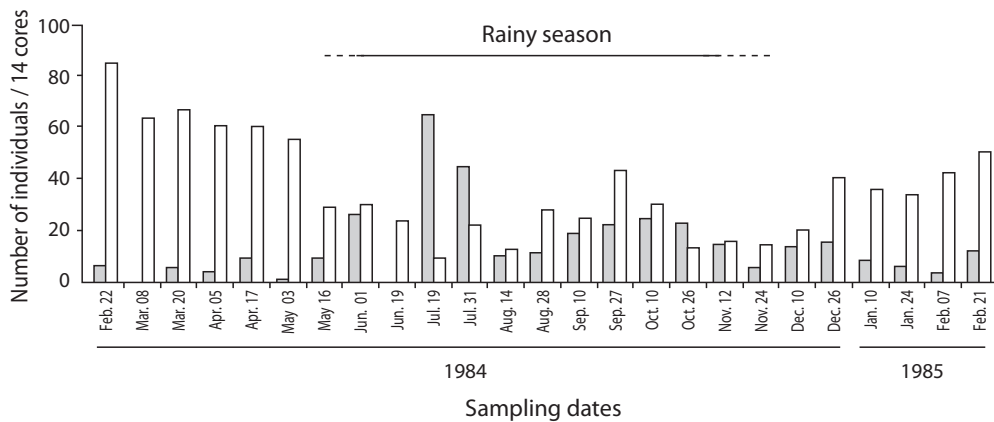


Fig. 2. Numbers of *Paraprionospio alata* (gray bars) and *Mediomastus californiensis* (white bars). The extent of the rainy season (lower salinities) is indicated. Gulf of Nicoya estuary, Pacific coast of Costa Rica. Punta Morales intertidal sand-mud flat. (February 1984 to February 1985).

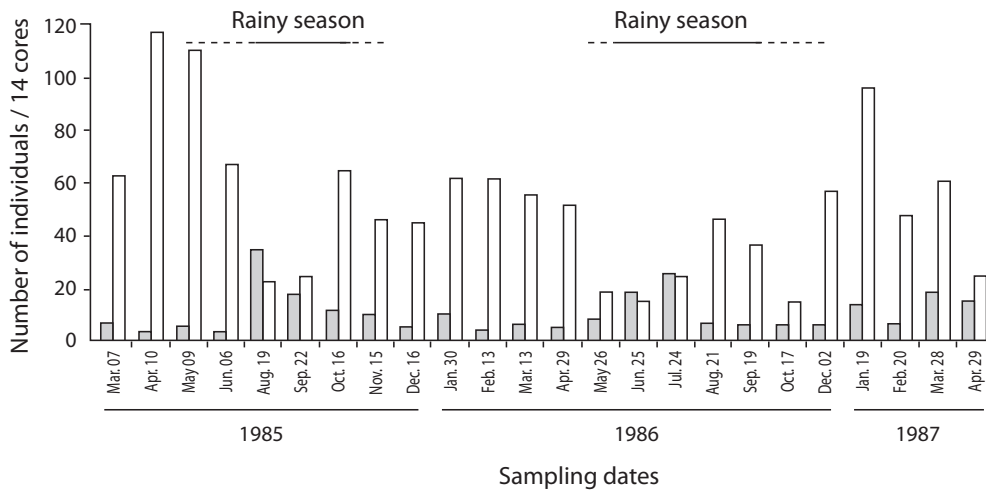


Fig. 3. Numbers of *Paraprionospio alata* (gray bars) and *Mediomastus californiensis* (white bars). The extents of the rainy seasons (lower salinities) are indicated. Gulf of Nicoya estuary, Pacific coast of Costa Rica. Punta Morales intertidal sand-mud flat. (March 1985 to April 1987).

species of flatworms, nemerteans, sipunculans, and a brachiopod (Vargas, 1987, 1988a, 1989, 1996; Dittmann & Vargas, 2001) During the 1984-1987 study an updated total of 43 species of polychaete worms were found distributed among 6 600 individuals (Table 1) bringing the total number of known macrofaunal species collected by coring at the 400m² plot to 112. During the 1994-1987 and 1994-1998 surveys Polychaeta was the most important group in terms of the number of species found at the intertidal flat. The updated list of polychaetes includes 15 name corrections (Table 1). Of particular importance are the updated names of the numerically dominant spionids, *C. calafia*, *S. duplex*, and *P. alata*, which were based mainly on Blake (1979), Meisner & Hutchings (2003),

and Yokoyama (2005), respectively. However, eight species remain to be identified (Table 1) The relative importance of these numbers of species and individuals in the context of discussions about tropical benthic diversity has been already addressed by Maurer & Vargas (1984), Alongi (1989), Dittmann & Vargas (2001) and Dittmann (2002), among others.

A total of 317 species of polychaetes listed in the literature for the Pacific coast of Costa Rica was reported by Dean (2009). He stated that the number of polychaetes from Central American coasts is lower when compared to other geographical regions, a fact that may be related to lower sampling effort. Maurer, Vargas, & Dean (1988) conducted a grab survey at 41 stations in the Gulf of

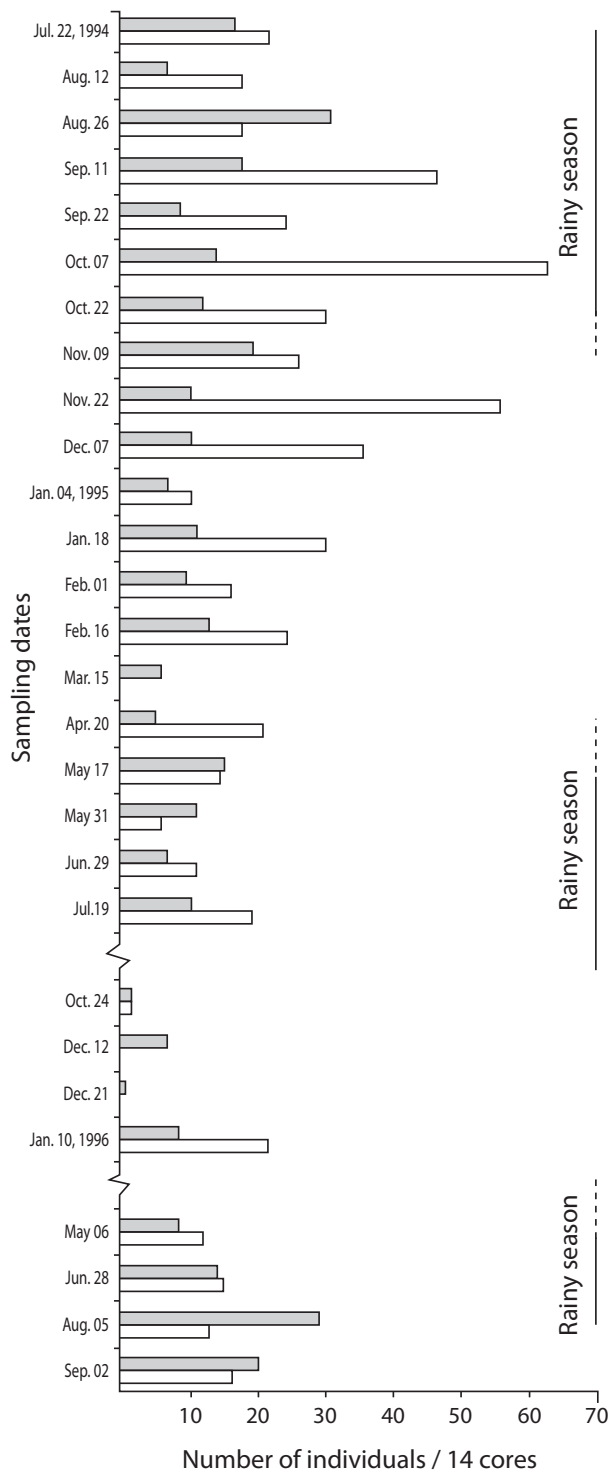


Fig. 4. Numbers of *Paraprionospio alata* (gray bars) and *Mediomastus californiensis* (white bars). The extents of the rainy seasons (lower salinities) are indicated. Gulf of Nicoya estuary, Pacific coast of Costa Rica. Punta Morales intertidal sand-mud flat. (July 1994 to September 1996).

Nicoya ranging in depths from 1 to 46 m and a total of 125 species (retained on a 500 micron mesh sieve) of polychaetes were identified. In the deep fjord-like Golfo Dulce estuary located south of the Gulf of Nicoya a total of 47 polychaete species were collected in 139 corers (same core and mesh size as in this study) taken at nine stations ranging in depth from 43 to 200 m (León-Morales & Vargas, 1998). On the Pacific coast of Central America, Molina-Lara & Vargas-Zamora (1995) conducted an evaluation of the polychaete fauna at 15 stations along a shallow estuary in El Salvador (13°N) using the same coring device and mesh size as in this study and identified 30 species. Dittmann & Vargas (2001) compared the faunas of Punta Morales and El Salvador with those of similar habitats in Australia and although there were no polychaete species names in common certain species appear to be playing similar ecological roles at both sides of the Pacific. This similarity of ecological roles is interesting and a promising avenue for future research to understand how energy flows in tidal flats at different latitudes. Dominance by deposit feeders for instance was a feature in common between Australia and Central America.

A feature of the Punta Morales polychaete assemblage is the numerical dominance by the capitellid *Mediomastus californiensis* at 33 of the 49 dates (Table 2). *M. californiensis*, (a sub-surface deposit feeder) has been reported from both sides of the American Continent. For instance, Gaston, Lee & Nasci (1998) found no seasonal population trends in this species in a coastal lagoon on the Northern Gulf of Mexico, where it reached densities ranging from 267 to 1258 individuals / 0.5 m². If the maximum density of 118 individuals of *M. californiensis* / 0.0248 m² (14 cores) included in Table 2 is extrapolated to 0.5 m² a value of 237 ind. / 0.05 m² is possible for Punta Morales. This number is similar to the minimum found in the coastal lagoon. *M. californiensis* has been reported by Weston (1990) as a deep burrowing (2-10 cm) worm that prefers shallow fine sandy sediments with low organic carbon content in waters of Puget Sound, Pacific coast of North America. At the Gulf of Nicoya *M. californiensis* was found at only 19 out of 41 subtidal grab station (Maurer & Vargas, 1984). This low figure may indicate that shallow and uneven grab penetration underestimated abundances. Cores taken in Punta Morales were cut at the 15 cm depth, which may have better sampled the population of this and other deep burrowing worms

Dominance at other dates was due to numbers of the surface deposit feeding spionid polychaetes *P. alata*, *S. duplex* and *C. calafia* (Table 2). Thus, the polychaete assemblage of the Punta Morales sand-mud flat is dominated

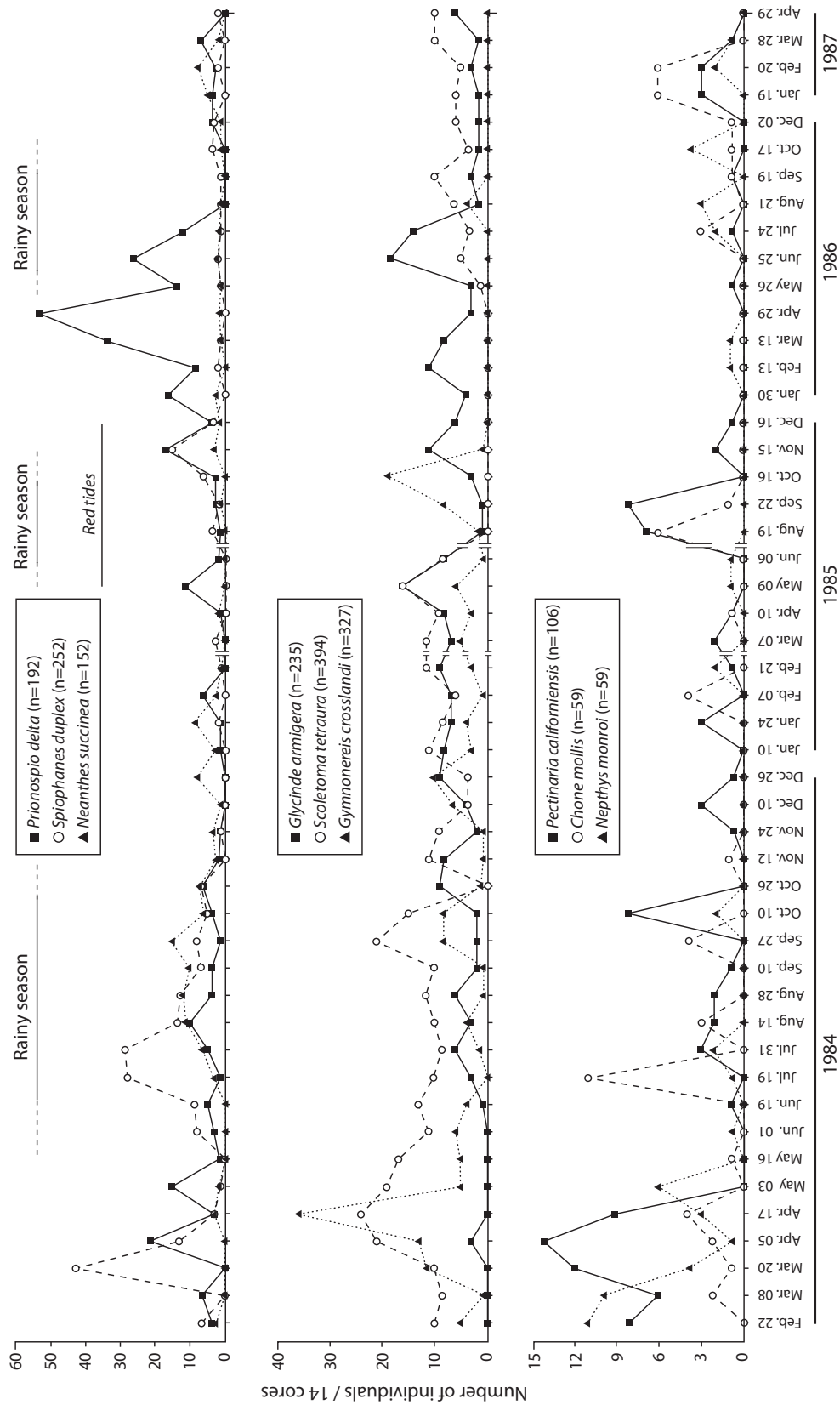


Fig. 5. Numbers of nine selected species of polychaete worms. The extents of the rainy seasons (lower salinities) and red tide outbreaks are indicated.. Gulf of Nicoya estuary, Pacific coast of Costa Rica. Punta Morales sand-mud flat (February 1984 to April 1987, 49 dates).

TABLE 3
 Examples of spatial patchiness: species name and date with the maximum (within brackets) number of individuals found.
 Distribution of individuals among the 14 cores (core area 17.7 cm² – core depth 15 cm). Punta Morales sand-mud flat.
 Gulf of Nicoya, Costa Rica. 1984-1987

Specie	Date	Total	Cores													
			1	2	3	4	5	6	7	8	9	10	11	12	13	14
<i>C. calafia</i>	Febr. 13, 1986	(285)	9	18	24	33	19	8	6	32	43	19	26	17	16	15
<i>M. californiensis</i>	April 10, 1985	(118)	10	13	15	10	8	9	0	4	5	5	9	14	6	10
<i>P. alata</i>	July 19, 1984	(64)	5	6	4	1	7	2	3	12	3	3	3	9	3	3
<i>P. delta</i>	April 29, 1986	(53)	8	1	5	15	4	1	9	3	0	2	2	0	2	1
<i>S. duplex</i>	March 20, 1984	(42)	0	2	4	2	2	3	3	7	1	4	10	4	0	1
<i>G. crosslandi</i>	April 29, 1986	(36)	1	1	0	5	2	2	4	3	4	9	3	2	0	0
<i>S. tetraura</i>	April 17, 1984	(24)	2	1	3	0	2	3	1	2	5	3	0	0	2	0
<i>G. armigera</i>	June 25, 1986	(18)	0	0	1	1	1	3	2	1	1	1	4	2	1	0
<i>N. succinea</i>	Sept. 27, 1984	(15)	2	2	0	0	2	0	1	2	1	0	1	0	2	2
<i>P. californiensis</i>	April 05, 1984	(14)	1	1	0	4	0	0	0	3	4	1	0	0	0	0
<i>C. mollis</i>	July 19, 1984	(11)	0	0	0	0	1	0	7	1	1	1	0	0	0	0
<i>N. monroi</i>	Febr. 22, 1984	(11)	2	2	1	0	0	0	1	0	0	2	2	1	0	0

by surface and subsurface deposit feeding polychaete worms. However, it is relevant the presence of other less numerically important species that could play key structuring roles due to their feeding habits as carnivores, omnivores, and suspension feeders. This variety of roles indicates the presence of a relatively well organized food web. A literature survey on tropical flats from different latitudes was conducted by Dittmann (2002) who concluded that the occurrence of macrobenthic species appears to be site specific and the composition of the local assemblages seems to be influenced by the presence of certain species (*ecosystem engineers*) that through their living activities (tube building, construction of burrows, sediment reworking) influence the presence or absence of other species.

Similarities between tidal flats seem to increase at higher taxonomic levels. Dittmann & Vargas (2001) found that there were 26 genera, and 30 families in common between Australia and Central America. A total of 25 families are included in Table 1. As a comparison, 35 polychaete families were found by Barrio-Frojan, Kendall, Paterson, Hawkins, Nimsantijaroen & Aryuthaka (2006) at five non-vegetated intertidal habitats in Thailand (9° N) in sediments composed of similar percentages of sand (51 to 71%) to that of Punta Morales (65%). With the exception of the Pectinoridae and Trochochaetidae found in Punta Morales, the remaining 23 families were also found in Thailand. Moreover, in Thailand nine families were represented by less than 5 individuals, while 10 families were so in Punta Morales. Both sedimentary environments were dominated by deposit feeders.

The polychaete fauna of the Punta Morales estuarine intertidal sand-mud flat appears patchy both in time and space. Data included in Figs. 2, 3, 4 and 5 provide evidence of patchiness on a temporal scale, while data included in Table 3 do so at the spatial scale. Spatial patchiness may be due to several factors ranging from settling preferences of larvae to survival of individuals after predation or other disturbances (Thrush, 1991). This area of research remains little addressed in tropical benthic studies. Polychaete worms usually comprise the highest percentage of macroinvertebrates found in sediment surveys and have quick population response to environmental disturbances at least in temperate latitudes (see Gray & Elliot, 2010).

The populations of polychaetes from the Punta Morales sand-mud flats may have reacted to two environmental disturbances of different spatial and temporal scales: At the regional scale and as previously discussed by Vargas-Zamora, Sibaja-Cordero & Vargas-Castillo (2012) sampling at the flat started in February 1984, several months after the strong (October 1982 - July 1983) El Niño Southern Oscillation (ENSO) high water temperatures returned to near normal values on the Pacific coast of Central America. The impact of this ENSO on sandy beach communities of Peru was reported by Arntz, Brey, Tarazona & Robles (1987). They found that invasions of macrobenthic species were more frequent during ENSO, and after November 1983 spionid polychaetes (*Dispio* and *Scolelepis*) became members of the community. The polychaete population patterns illustrated in Figs. 2, 3, 4, 5, 6, 7, 8 provide evidence in support of the hypothesis

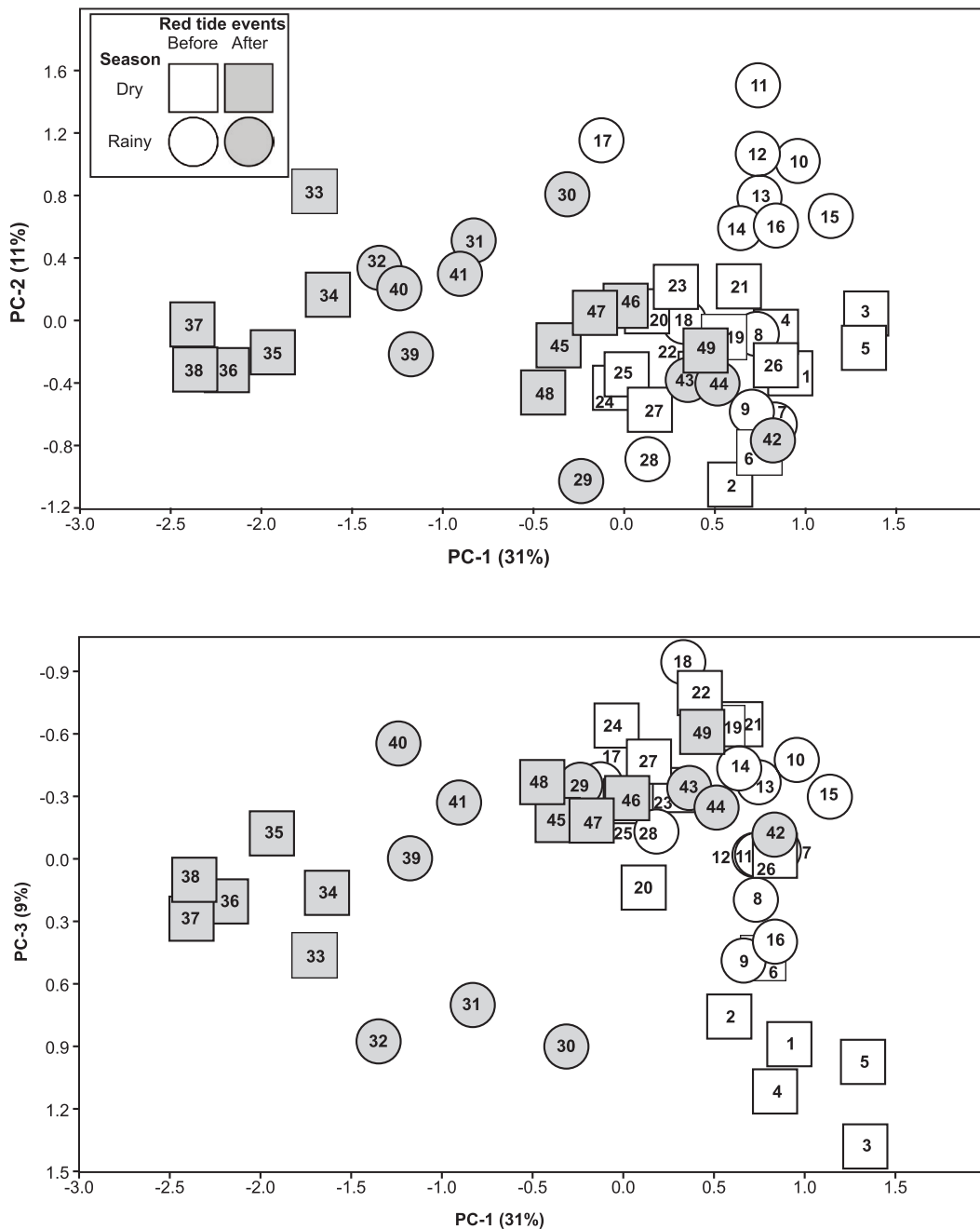


Fig. 6. Principal Component Analysis (PCA) based on $\log_{10}(x+1)$ transformed abundances of 43 species of polychate worms collected during 49 dates (labelled 1 to 49). PC1, PC2 and PC3 explain 51 % of the variance. Squares (dry season dates), circles (rainy season dates). Gray shaded figures represent dates after the red tide outbreaks of 1985. All dates listed in Table 2. Gulf of Nicoya estuary, Pacific coast of Costa Rica. Punta Morales sand-mud flat, February 22, 1984 (Date 1) to April 29, 1987 (Date 49).

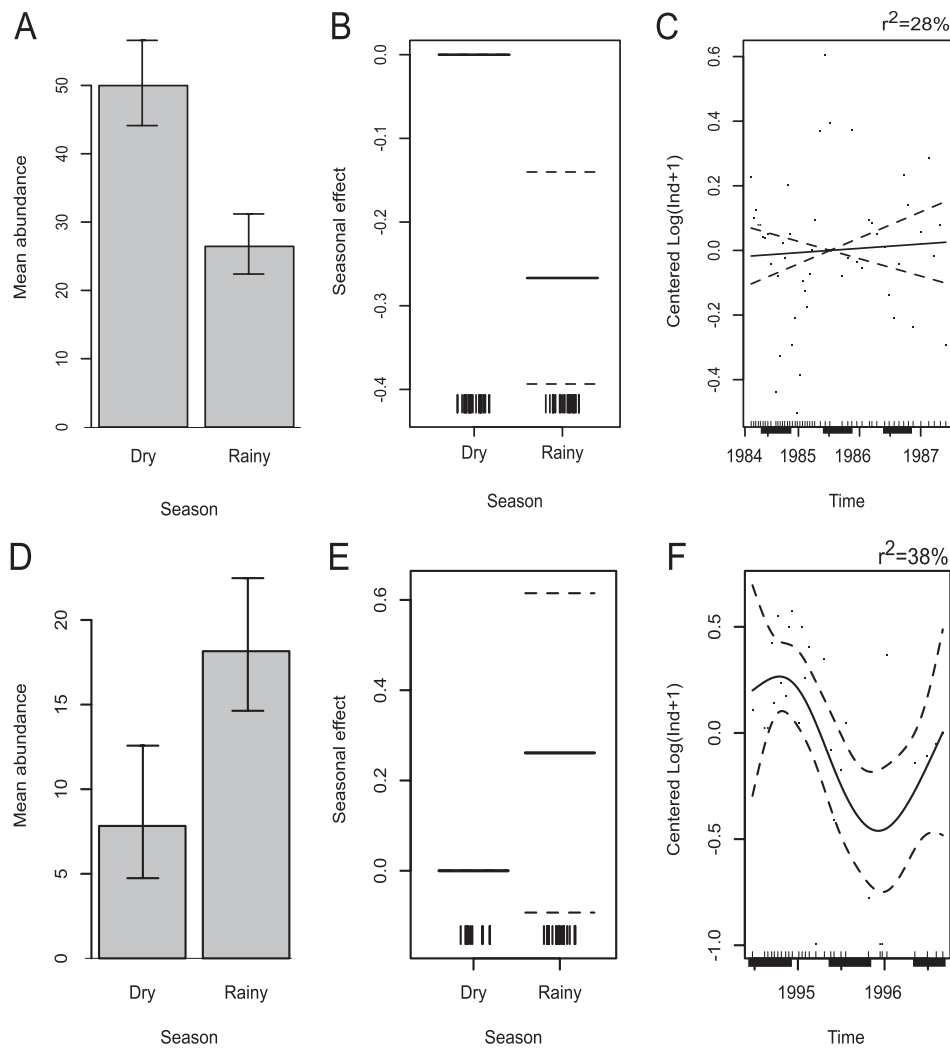


Fig. 7. Outputs of the Generalized Additive Models (GAM) for the abundances of the capitellid *Mediomastus californiensis* (1984-1987, 49 dates). **D, E, F:** (1994-1996, 28 dates). **A, D:** Seasonal (dry vs rainy) mean abundance with 95% confidence limits. **B, E:** Seasonal effect. **C, F:** Remnant long term temporal trend. Solid line is the fitted value for the model. Broken lines are the Bayesian credible intervals. Dark bars at the bottom = rainy seasons. Punta Morales sand-mud flat, Gulf of Nicoya estuary, Pacific, Costa Rica.

that the benthic macrofauna of the Punta Morales flat was impacted by the 1982-1983 ENSO. Abundances during the first sampling months are indicative of declining populations. Higher abundances of flatworms, ostracods, and cumaceans were also found early in 1984 and declined afterwards (Vargas, 1987; Vargas-Zamora, Sibaja-Cordero & Vargas-Castillo, 2012). However, these changes were not as evident with the mollusks (Vargas-Zamora & Sibaja Cordero, 2011).

At the Gulf of Nicoya scale the Punta Morales data set provide evidence of the response of the polychaete assemblage to an environmental disturbance that took place in this estuary in 1985. The results of a PCA (Fig. 6) indicate that a change in polychaete diversity and

abundance is evidenced by the separation of the sets of cores collected in May and June, 1985 (dates 28 and 29) from the cluster of previous dates. This separation was clear by date 30 (August 19) and continued to around date 41 (July 24, 1986), when faunal composition returned to be similar to that of the dates from early 1985 and before. Of particular relevance to the observed changes in the polychaete assemblage detected by PCA are the occurrences from June to November (rainy season) of 1985 of red tide patches in the mid upper Gulf of Nicoya.

Viquez & Hargraves (1995) described the occurrence of dinoflagellate blooms (*Cochlodinium catenatum*, *Gymnodinium catenatum*, and the non-toxic *Prorocentrum balticum*) in the Gulf of Nicoya estuary from January

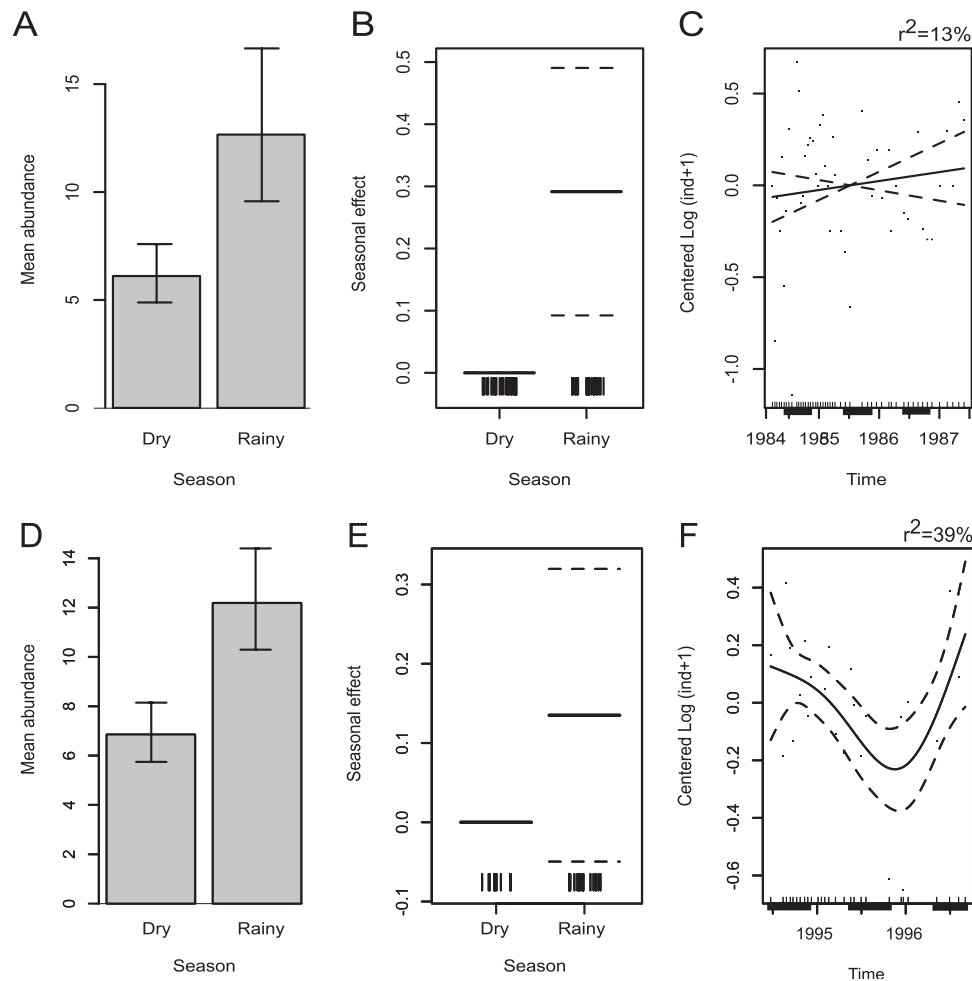


Fig. 8. Outputs of the Generalized Additive Models (GAM) for the abundances of the spionid *Paraprionospio alata* (1984-1987, 49 dates). **D, E, F:** (1994-1996, 28 dates). **A, D:** Seasonal (dry vs rainy) mean abundance with 95% confidence limits. **B, E:** Seasonal effect. **C, F:** Remnant long term temporal trend. Solid line is the fitted value for the model. Broken lines are the Bayesian credible intervals. Dark bars at the bottom = rainy seasons. Punta Morales sand-mud flat, Gulf of Nicoya estuary, Pacific, Costa Rica.

1985 to March 1986. These patches were frequent and dominated by *C. catenatum* until November, when *G. catenatum* became dominant. Dense patches of *C. catenatum* were found within the Punta Morales estuary, a few hundred meters North from the intertidal flat (Fig. 1). Although no sediment disturbances were observed at the time, a few dying *Tellina* clams were found on the sediment surface on August, 1985 (Vargas-Zamora & Sibaja-Cordero, 2011). Moreover, fish mortalities restricted to species of the family Sciaenidae were reported in the inner Gulf of Nicoya during late September and mid October 1985 (Szelistowski & Garita, 1989). Red tides apparently also reduced the densities of eggs and larvae of anchovies (Engraulidae) in and adjacent to the Punta Morales estuary (Ramírez, Szelistowski & López, 1989)

The impact of microalgal blooms on the benthos has been reported previously only from a few locations in temperate and subtropical latitudes. The results of the PCA based on polychaete abundances at the Punta Morales site are the first for this region of the tropical Pacific.

Dauer & Simon (1976) studied the impact of the 1971 dinoflagellate (*Gymnodinium breve*) bloom which caused anaerobic conditions in waters of the shallow Tampa Bay, Florida (28°N). Among the 22 more abundant species, the bloom reduced the total numbers of individuals and species by 97% and 77%, respectively. Some species with important densities (ind/m²) in 1970 disappeared (0 ind/m²) after the 1971 event and were found again in 1973, for instance: the onuphids *Onuphis eremita* (283 ind. in 1970- 0 ind. after -3 ind. in 1973) and *Diopatra cuprea*

(81-0-1), the nereidid *Nereis succinea* (33-7-3), and the glycerids *Glycera capitata* (16-0-2) and *G. ameriana* (3-0-45). Species like *Scolelepis texana* had a different pattern (16-13-2). A total of 54 polychaete species was found during their study and nine of them represented 79.6% of the total number of individuals. Among these nine species, *Paraprionospio pinnata*, *Polydora ligni*, *Nereis succinea*, *Magelona pettiboneae*, *Eteone heteropoda* and *Capitita ambiseta*, have representative genera in the Punta Morales intertidal flat (Table 1), indicating similar trophic roles of the polychaete assemblages.

Olsgard (1993) found significant reductions in the number of individuals and species in one year following a bloom of a toxic dinoflagellate (*Chrysochromulina polyloepis*) in the coastal waters of Norway (58°N). The change in faunal composition of the subtidal benthos became evident after a multivariate technique (DCA) was applied to the data set. This technique separated his data sets of 1987-1988 from those of 1989-1990. DCA also placed the 1990 set closer to that of 1987, indicating a tendency of the fauna to return to pre-bloom structure. When abundances before and after the bloom were compared, certain polychaete species showed reductions in abundance ranging from 25 to more than 80%. After the bloom many species of polychaetes present in low numbers disappeared from more of 30% of the stations sampled. The capitellid *Heteromastus filiformis* was first among the ten more abundant species during the study period and this rank was not affected by the bloom. No increases in abundance of opportunistic species (including *H. filiformis* and *Spiophanes kroyeri*) was observed after the bloom.

Wear & Gardner (2001) studied the impact of the 1998 bloom caused by the toxins of the naked dinoflagellate *Karenia brevisulcata* in Wellington Harbour (41° S), New Zealand. They found that the four main groups of organisms (polychaetes, mollusks, crustaceans and echinoderms) were equally affected. However, at one of the subtidal (11 m) stations at the entrance to the harbour the polychaetes were affected most, in comparison with the other three groups that had small increases or decreases in the number of individuals or species. In this context it is noteworthy that the spionid *P. delta* reached its peak of abundance in Punta Morales after the red tide outbreaks (Fig. 5).

Of special interest are the oscillations in abundance of the spionid *Polydora citrona* (now *Carazziella calafia*, Table 1) described by Vargas (1989). *C. calafia* was first recorded at the site in December of 1984 (3 individuals) and appeared sporadically until September 1985, when numbers increased from 18 to peaks of 145, 285, 271,

and 273 individuals in January, February, March and April of 1986, respectively. Numbers declined to 33 by May and returned to single digits by August, 1986. It is noteworthy that numbers of this spionid started to increase late (June to November of 1985) during the period of red tides and reached its maximum several months later.

At the micro-scale level no significant changes in abundance of *C. calafia* were evident in response to the deployment of wire mesh cages on the sediment during the dry (Totals: 7 ind. outside vs 9 ind. inside) and rainy (Totals: 247 outside vs 147 inside) seasons of 1985 (Vargas, 1988a, 1996). Several species of the Spionidae and Capitellidae polychaete families are known to increase in abundance (Table 4A) in temperate latitudes inside wire mesh cages deployed to ameliorate the impact of macro-predators (see Reise, 1985). At the tropical site, however, the population changes inside vs outside cages of the spionid *P. alata* and the capitellid *M. californiensis* were negligible (Table 4B).

In addition to these disturbances the Gulf of Nicoya and its biota is under the influence of the more predictable seasonal salinity cycle. Vargas (1987, 1988) indicated that the whole benthic macrofaunal community had a seasonal response as evidenced by the results of Cluster and Multiple Discriminant Analysis. Moreover, at the population level several species presented seasonal oscillations, being more evident in *M. californiensis* and *P. alata*. Three main results of the application of General Additive Models (GAM) analysis to the abundances of *M. californiensis* and *P. alata* (Figs. 7, 8) during the period of 1984-1987 and 1994-1998 were obtained: First, it confirmed Vargas (1987, 1998) observations that *M. californiensis* was more abundant during the dry seasons, while *P. alata* was so during the rainy seasons. Second: seasonality of these species was not detected in the 1994-1996 data set. Third: previously unnoticed underlying patterns of unknown origin were detected by the application of GAM.

Most of the ecological theories that guide the interpretation of the results of marine sediment surveys have been developed based on data from temperate latitudes. The books by Little (2000) on soft shores and estuarine habitats, and by Gray & Elliott (2010) on marine sediments in general address those theories. A better understanding of the ecology of tropical benthos could benefit from more long-term monitoring and the application of user-friendly statistical methods in search for patterns. Data collected over periods of more than a year continue to be rare in tropical marine benthic literature. Moreover, climatic change and increased coastal development make these data highly valuable for future comparisons. The

TABLE 4

Water temperature (°C), salinity, (o/oo) and total number of individuals per date for: **A.** *Streblospio benedicti* (Sb) and *Heteromastus filiformis* (Hf) in cores from uncovered and covered sediments (cage deployed June 17, 1977). Rehoboth bay shallow sandy coastal lagoon, Delaware (39° N). Atlantic. U.S.A. (Data from Vargas, 1979). **B.** *Paraprionospio alata* (Pa) and *Medionastus californiensis* (Mc) in cores from uncovered and covered sediments (cages deployed Feb. 7, May 9, Aug. 19, Nov. 15, 1985). Punta Morales (10° N) intertidal sand-mud flat, Pacific coast, Costa Rica

A.

Date	°C	o/oo	Uncovered		Caged	
			Sb	Hf	Sb	Hf
Summer-Fall						
July 19	31	30	13	74	380	31
August 8	28	27	23	76	246	21
August 19	25	29	70	94	986	759
August 31	27	30	59	43	445	273
September 10	24	29	40	71	532	534
September 20	23	28	79	68	517	335
October 1	17	29	83	32	284	247
October 15	12	26	91	44	384	412
November 6	8	29	76	45	333	312
November 19	4	29	56	56	359	302
Total			658	603	4403	3226

B.

Date	°C	o/oo	Uncovered		Caged	
			Pa	Mc	Pa	Mc
Dry season						
March 7	35	35	7	62	10	81
April 10	36	35	3	118	3	85
May 9	32	32	5	110	8	107
June 6	35	32	2	67	7	137
Total			17	357	28	410
Rainy season						
September 22	32	35	18	25	10	44
October 16	32	28	11	54	12	29
November 15	38	30	10	46	5	60
December 16	31	28	5	51	7	44
Total			44	176	34	177

Gulf of Nicoya estuary has been heavily influenced by sedimentation, mangrove forest alteration, pollution, and fishery methods leading to bottom damage (shrimp trawling), removal of top predators (shark fishing) and extraction of filter-feeder shellfish (Vargas & Mata, 2004). Borja, Dauer & Elliott (2010) point out that recovery of estuarine components may take from less than five years to more than 25 depending on the nature of the impacted

component. In this context a clear knowledge of the abundance patterns of polychaetes and other groups must be at hand to evaluate potential recoveries after stressors have been removed or their effects ameliorated.

ACKNOWLEDGEMENTS

This research was made possible by a grant from the Universidad de Costa Rica to project 808 - B3 - 113: *El bentos de Punta Morales – 30 años después*.

REFERENCES

- Alongi, D. M. (1989). Ecology of tropical soft-bottom benthos: a review with emphasis on emerging concepts. *Revista de Biología Tropical* 37, 85-100.
- Arntz, W.E., Brey, T., Tarazona, J. & Robles, A. (1987). Changes in the structure of a shallow sandy beach community in Peru during an El Niño event. *South African Journal of Marine Science* 5, 645-658.
- Barrio-Frojan, C.R.S., Kendall, M.A., Paterson, G.L.J., Hawkins, L.E., Nimsantijaroen, S. & Aryuthaka, C. (2006). Patterns of polychaete diversity in selected intertidal habitats. *Scientia Marina* 70S3, 239-248.
- Blake, J. A. (1979). Four new species of *Carazziella* (Polychaeta: Spionidae) from North and South America, with redescription of two previously described forms. *Proceedings of the Biological Society of Washington* 92, 446-481.
- Borja, A., Dauer, D.M. & Elliott, M. (2010). Medium-and long-term recovery of estuarine and coastal ecosystems: Patterns, rates, and restoration effectiveness. *Estuaries and Coasts* 33, 1249-1260.
- Clarke, K.R. & Warwick, R.M. (1994). *Changes in marine communities: an approach to statistical analysis and interpretation*. Plymouth Marine Laboratory, Plymouth, U.K.
- Dauer, D. M., & Simon, S.L. (1976). Repopulation of the polychaete fauna of an intertidal habitat following natural defaunation: species equilibrium. *Oecologia* 22, 99-117.
- Dean, H. K. (2009). *Polychaetes and echiurans*. Pp. 181-191 + CD. In: I.S. Wehrmann and J. Cortés (Eds.). *Marine Biodiversity of Costa Rica, Central America*. Monographs in Biology, 86. Springer. Berlin.
- Dittman, S., & Vargas, J. A. (2001). *Tropical tidal flat benthos compared between Australia and Central America*. In: K. Reise (Ed.), pp 275 - 293. *Ecological Comparisons of Sedimentary Shores*. Ecological Studies Vol. 151. Springer. Berlin.
- Dittmann, S. (2002). Benthic fauna in tropical tidal flats- a comparative perspective. *Wetlands Ecology and Management* 10, 189-195.

- Epifanio, C.E., Maurer, D. & Dittel, A.I. (1983). Seasonal changes in nutrients and dissolved oxygen in the Gulf of Nicoya, a tropical estuary on the Pacific coast of Central America. *Hydrobiologia* 101, 231-238.
- Gaston, G.R., Lee, D. L. & Nasci, J.C. (1988). Estuarine macrobenthos in Calcasieu Lake, Louisiana. Community and trophic structure. *Estuaries* 11, 182 – 200.
- Gray, J. S., & Elliott, M. (2010). *Ecology of Marine Sediments. From Science to Management* (2nd. Ed.) Oxford: Oxford. U.K.
- Jennings S., Nicholson M.D., Dinmore T.A. & Lancaster, J.E. (2002). Effects of chronic trawling disturbance on the production of infaunal communities. *Marine Ecology Progress Series* 243, 251–260.
- León-Morales, R., & Vargas, J. A. (1998). Macroinfauna of a tropical fjord-like embayment, Golfo Dulce, Costa Rica. *Revista de Biología Tropical* 46 (Supplement 6), 81-90.
- Little, C. (2000). *The biology of soft shores and estuaries*. Oxford University Press. Oxford. U.K.
- Maurer, D. & Vargas, J. A. (1984). Diversity of soft-bottom benthos in a tropical estuary: Gulf of Nicoya, Costa Rica. *Marine Biology* 81, 97-106.
- Maurer, D., Vargas, J.A. & Dean, H.K. (1988). Polychaetous Annelids from the Gulf of Nicoya, Costa Rica. *Internationale Revue ges Hydrobiologie* 73: 43-59.
- Meisner K., & Hutchings, P. A. (2003). *Spiophanes* species (Polychaeta: Spionidae) from eastern Australia – with descriptions of new species, new records and an emended generic diagnosis. *Records of the Australian Museum* 5, 117-40
- Molina-Lara, O. & Vargas-Zamora, J.A. (1995). Poliquetos (Annelida: Polychaeta) del estero de Jaltepeque, El Salvador una comparación 1959-1991. *Revista de Biología Tropical* 43, 195-205.
- Olsgard, F. (1993). Do toxic algal blooms affect subtidal soft-bottom communities ?. *Marine Ecology Progress Series* 102, 269-286.
- Ramírez, A.R., Szelistowski, W.A. & López, M. (1989.) Spawning pattern and larval recruitment in Gulf of Nicoya anchovies (Pisces: Engraulidae). *Revista de Biología Tropical* 37: 55-62.
- Reise, K. (1985). *Tidal flat ecology. An experimental approach to species interactions*. Ecological Studies 54. Springer, Berlin, Germany. 191p.
- Solano-Ulate, S. (2007). *Estudio comparativo de la estructura de la comunidad de macrofauna bentic en la zona fangosa de Playa Blanca, Punta Morales, Golfo de Nicoya, Costa Rica*. Tesis de Maestría. Universidad de Costa Rica. San Jose. Costa Rica.
- Stephenson, W., Williams, W.T. & Cook, S.D. (1970). Computer analyses of Petersen's original data on bottom communities. *Ecological Monographs*, 42, 387-415.
- Stoner, A., Manderson, J. & Pessutti, J. (2001). Spatially explicit analysis of estuarine habitat for juvenile winter flounder: combining Generalized Additive Models and Geographic Information Systems. *Marine Ecology Progress Series* 213, 253–271.
- Szelistowski, W. & Garita, J. (1989). Mass mortality of sciaenid fishes in the Gulf of Nicoya, Costa Rica. *Fishery Bulletin*. U.S. 87, 363-365.
- Trush, S.F. (1991). Spatial patterns in soft-bottom communities. *Trends in Ecology and Evolution* 6, 75-79.
- Vargas, J. A. (1979). *Predation and community structure of soft-bottom benthos in Rehoboth Bay, Delaware*. M.Sc. Thesis. College of Marine Studies. University of Delaware. Delaware. U.S.A. 108 p.
- Vargas, J.A. (1986). *A description of the structure of a tropical intertidal mud flat community*. Ph.D. Dissertation. Graduate School of Oceanography. University of Rhode Island, Narragansett, R.I., U.S.A. 181 p.
- Vargas, J. A. (1987). The benthic community of an intertidal mud flat in the Gulf of Nicoya, Costa Rica. Description of the community. *Revista de Biología Tropical* 35, 229-316.
- Vargas, J. A. (1988a). Community structure of macrobenthos and the results of macropredator exclusion on a tropical mud flat. *Revista de Biología Tropical* 36, 287-308.
- Vargas, J. A. (1988b). A survey of the meiofauna of an Eastern Tropical Pacific intertidal mud flat. *Revista de Biología Tropical* 36, 541-544.
- Vargas, J. A. (1989). *A three year survey of the macrofauna of an intertidal mud flat in the Gulf of Nicoya, Costa Rica*, p. 1905-1919. In O. Magoon, M. Converse, D. Miner, L.T. Tobin & D. Clark (eds.). Proceedings 6th Symposium on Coastal and Ocean Management, Vol. 2. American Society Civil Engineers. New York. U.S.A.
- Vargas, J. A. (1995). The Gulf of Nicoya estuary, Costa Rica. Past, present, and future cooperative research. *Helgoländer Meeresuntersuchungen* 49, 821-828.
- Vargas, J. A. (1996). *Ecological dynamics of a tropical intertidal mudflat community*, p. 355-371. In, K.F. Nordstrom & C.T. Roman (Eds.) Estuarine Shores: Evolution, Environments and Human Alterations. John Wiley & Sons Ltd., London. U.K.
- Vargas, J. A. & Mata, A. (2004). *Where the dry forest feed the sea: The Gulf of Nicoya estuary*, p. 126-135. In G.W. Frankie, A. Mata & S. B. Vinson (eds). Biodiversity conservation in Costa Rica: Learning the lessons in a seasonal dry forest. University of California Press, Berkeley. U.S.A.
- Vargas, J. A. & Dean, H. K. (2010). On *Branchiostoma californiense* (Cephalochordata) from the Gulf of Nicoya estuary, Costa Rica. *Revista de Biología Tropical* 58, 1143-1148.
- Vargas, J. A. & Solano, S. (2011). On *Mellitella stokesii* and *Amphipholis geminata* (Echinodermata), from an intertidal flat in the upper Gulf of Nicoya estuary, Pacific, Costa Rica. *Revista de Biología Tropical* 59, 193-198.

- Vargas-Zamora, J. A. & Sibaja-Cordero, J. A. (2011). A molluscan assemblage from a tropical intertidal estuarine sand-mud flat, Gulf of Nicoya, Pacific, Costa Rica (1984-1987). *Revista de Biología Tropical* 59, 1135-1148.
- Vargas-Zamora J. A., Sibaja-Cordero, J. A. & Vargas-Castillo, R. (2012). Crustaceans from a tropical estuarine sand-mud flat, Pacific, Costa Rica, (1984-1988) revisited. *Revista de Biología Tropical* 60, 1763-1781.
- Viquez, R. & Hargraves, P. E. (1995). Annual cycle of potentially harmful dinoflagellates in the Golfo de Nicoya, Costa Rica. *Bulletin of Marine Science* 57, 467-475.
- Voorhis, A., Epifanio, C.E., Maurer, D., Dittel A.I., & Vargas, J. A. (1983). The estuarine character of the Gulf of Nicoya, an embayment on the Pacific coast of Central America. *Hydrobiologia* 99, 225-237.
- Wear, R.G. & Gardner, J.P.A. (2001). Biological effects of the toxic algal bloom of February and March of 1998 on the benthos of Wellington Harbour, New Zealand. *Marine Ecology Progress Series* 218, 63-76.
- Weston, D.P. (1990). Quantitative examination of macrobenthic community structure along an organic enrichment gradient. *Marine Ecology Progress Series* 61, 233-244.
- Wood, S.N. (2006). *Generalized Additive Models: An introduction*. R.C. Chapman & Hall / CRC. Boca Raton, FL, USA.
- Wood, S.N., Goude, Y. & Shaw, S. (2015) Generalized Additive Models for large data sets. *Applied Statistics*, 64, 139-155.
- Yokoyama, H. (2005). A review of the genus *Paraprionospio* Caullery (Polychaeta: Spionidae). *Zoological Journal of the Linnean Society* 151, 253-284.