

Annex to the Final Report LIFE13/NAT/HU/000081

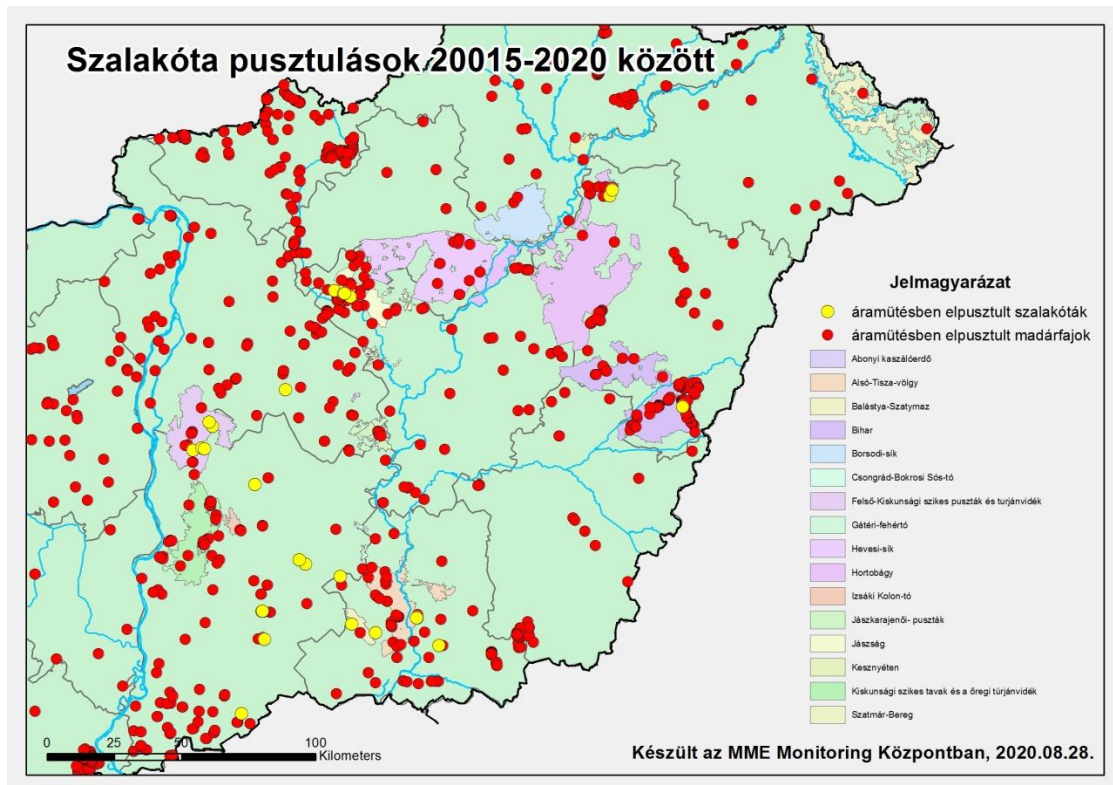


# Conflict maps of bird electrocution

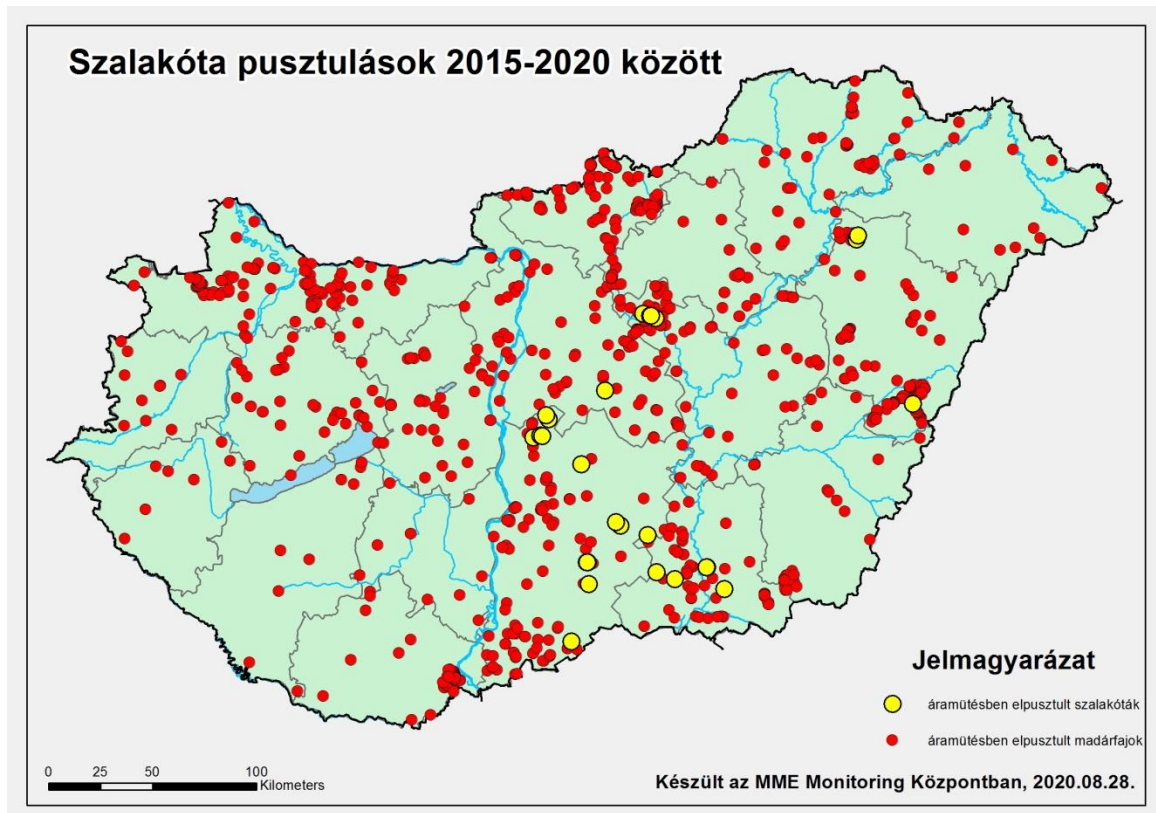
## Action E10

The work was supported by the European Union's LIFE - Nature Fund

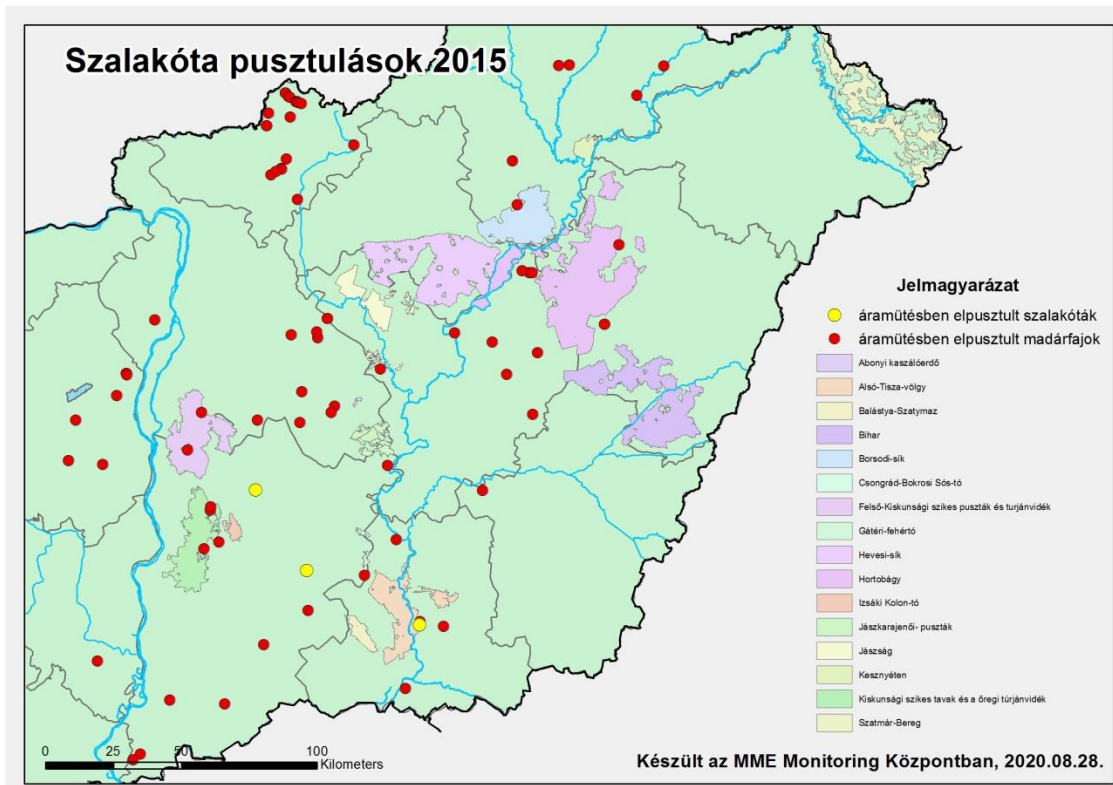




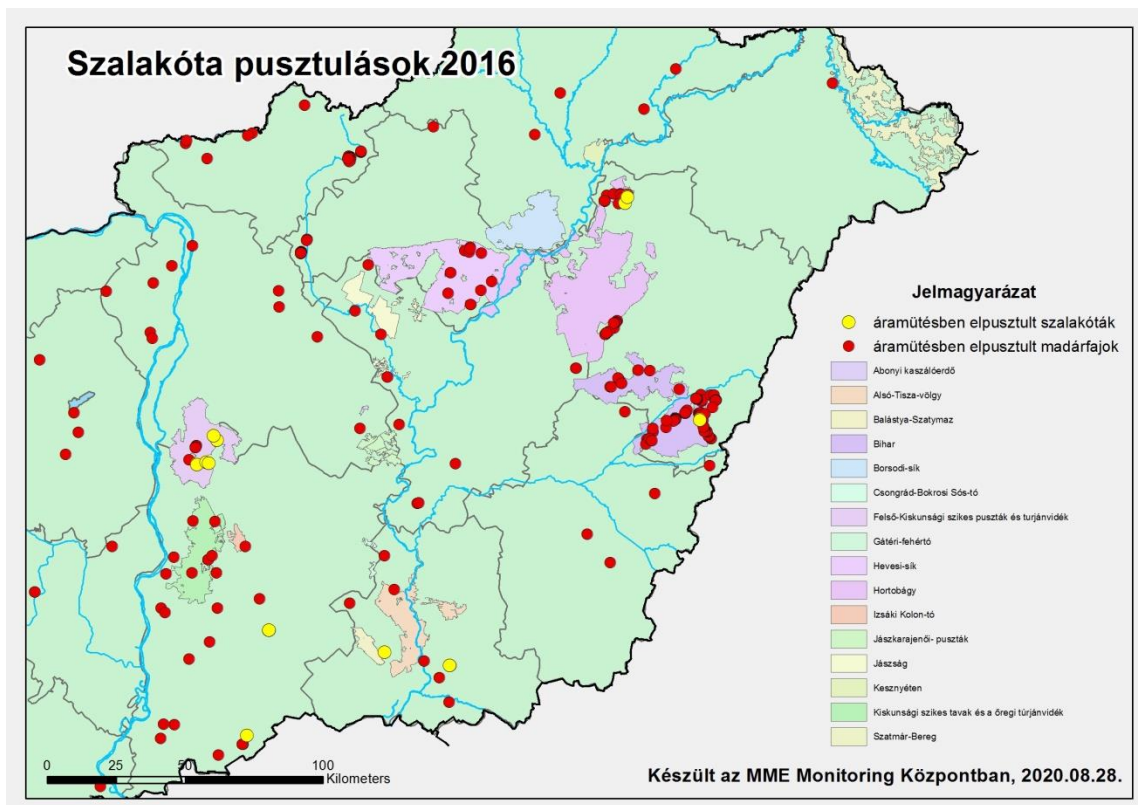
1. Map of found Rollers (yellow dots) and other birds (red dots) under the monitored pylons in the project area in the project period



2. Map of found Rollers (yellow dots) and other birds (red dots) under the monitored pylons in the project period in Hungary

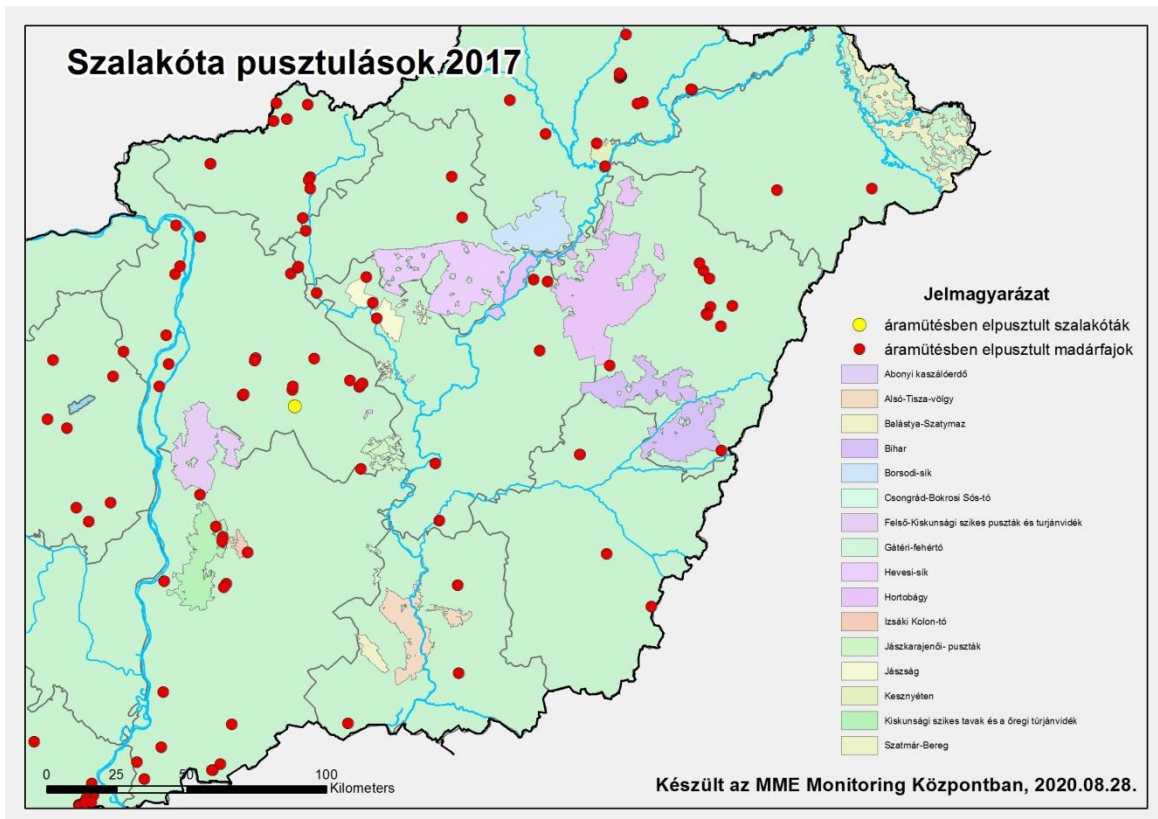


3. Map of found Rollers (yellow dots) and other birds (red dots) under the monitored pylons in 2015

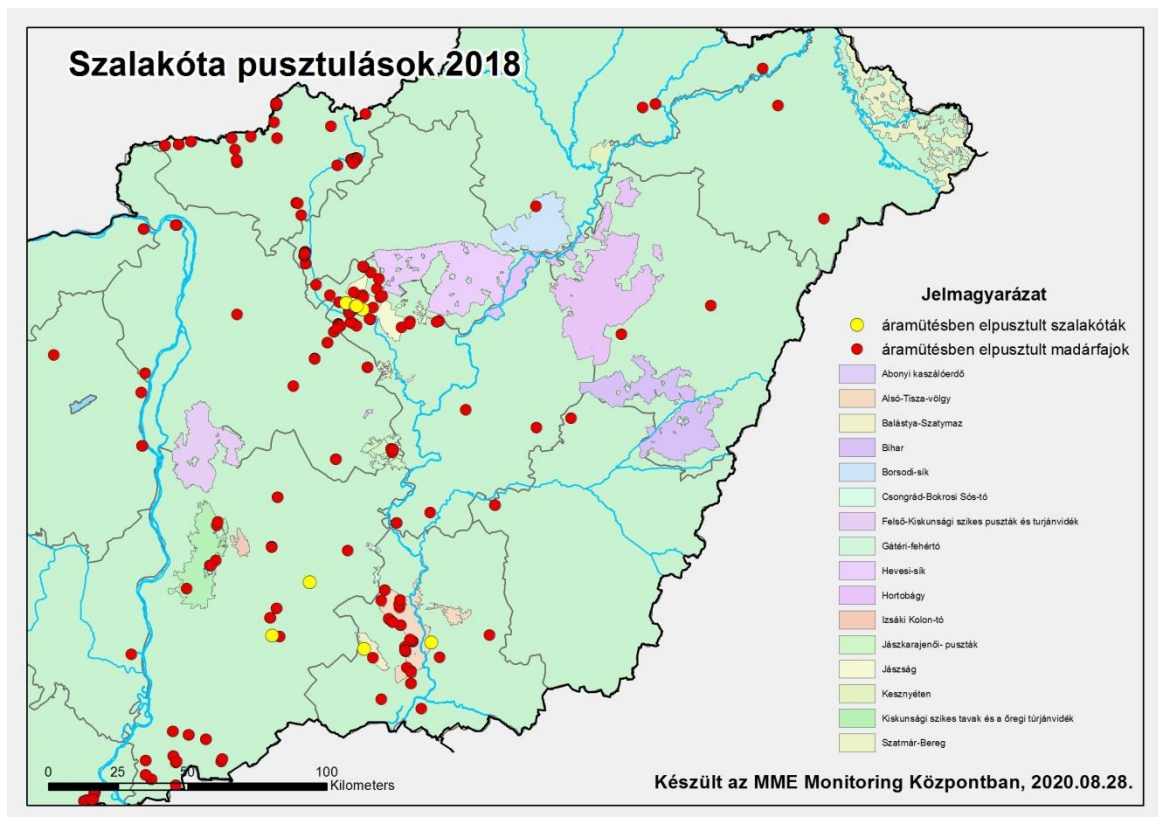


4. Map of found Rollers (yellow dots) and other birds (red dots) under the monitored pylons in 2016

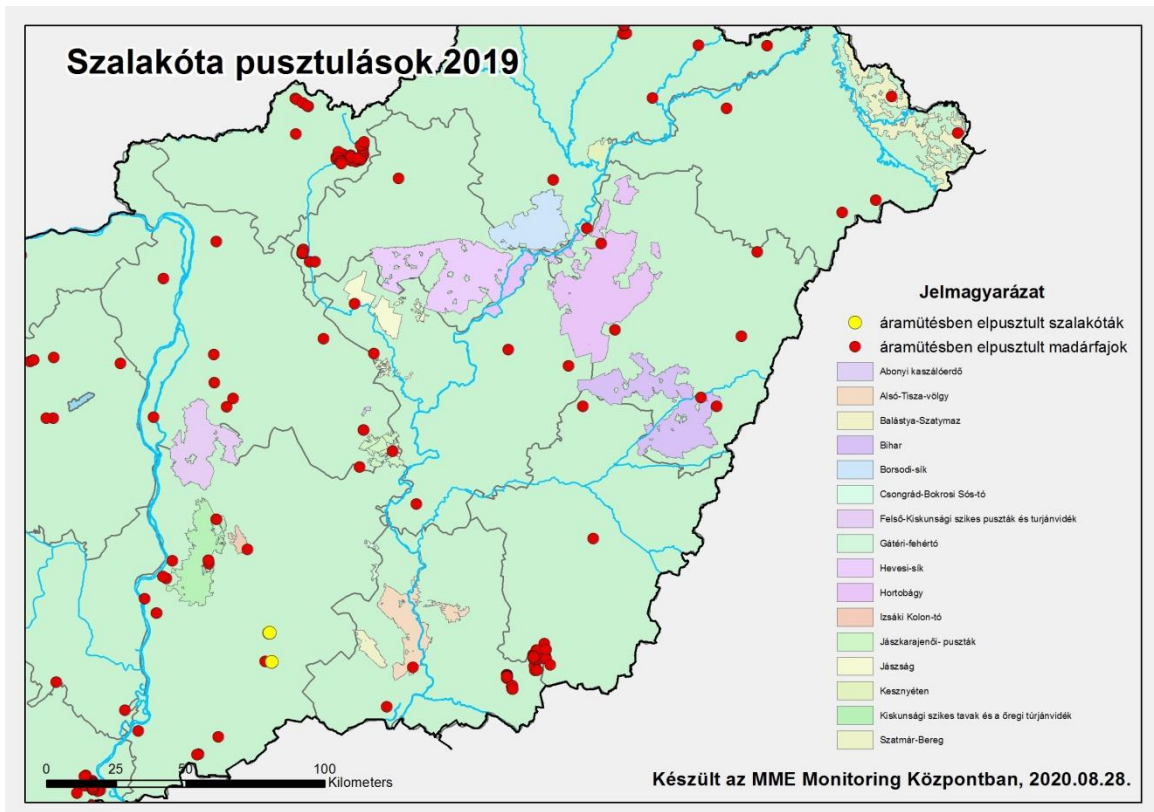




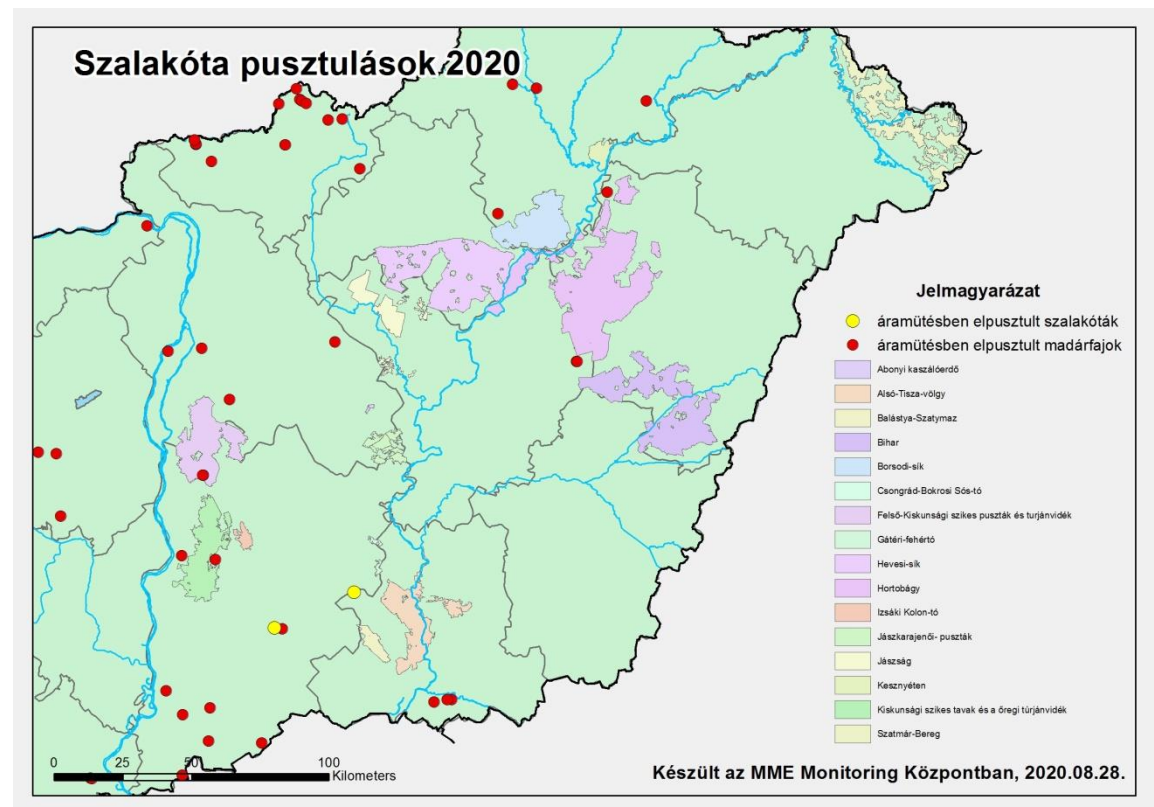
5. Map of found Rollers (yellow dots) and other birds (red dots) under the monitored pylons in 2017



6. Map of found Rollers (yellow dots) and other birds (red dots) under the monitored pylons in 2018

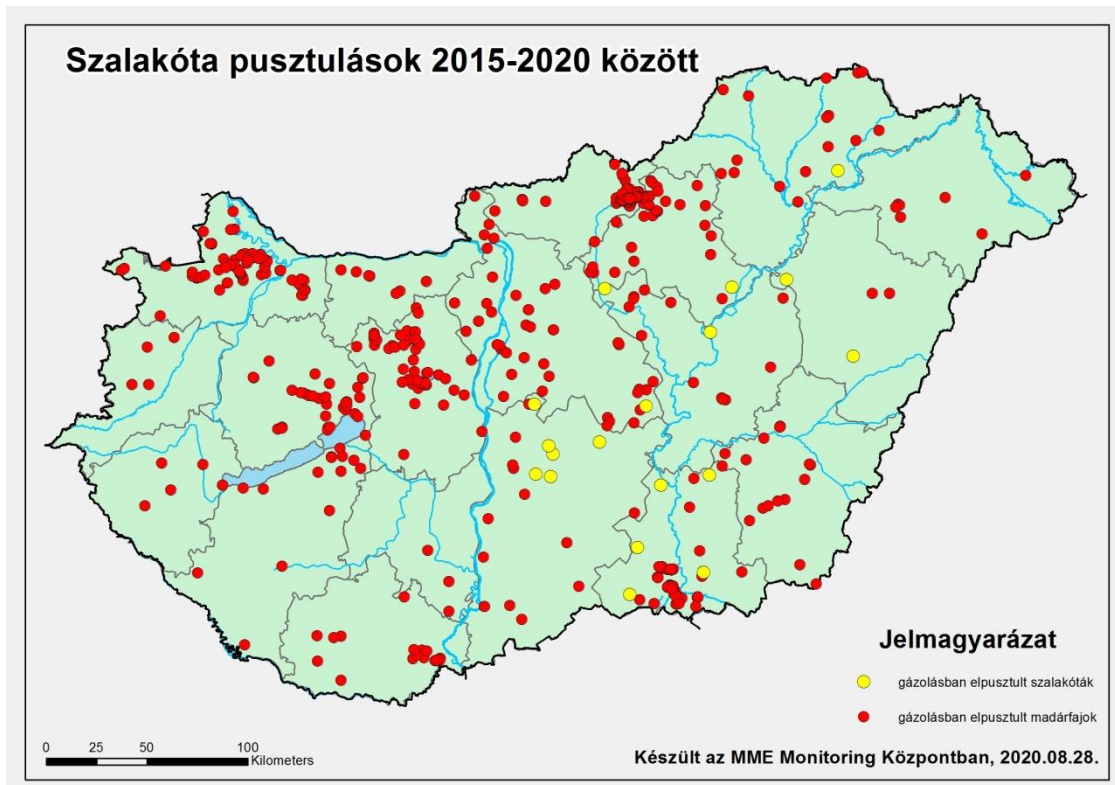


7. Map of found Rollers (yellow dots) and other birds (red dots) under the monitored pylons in 2019

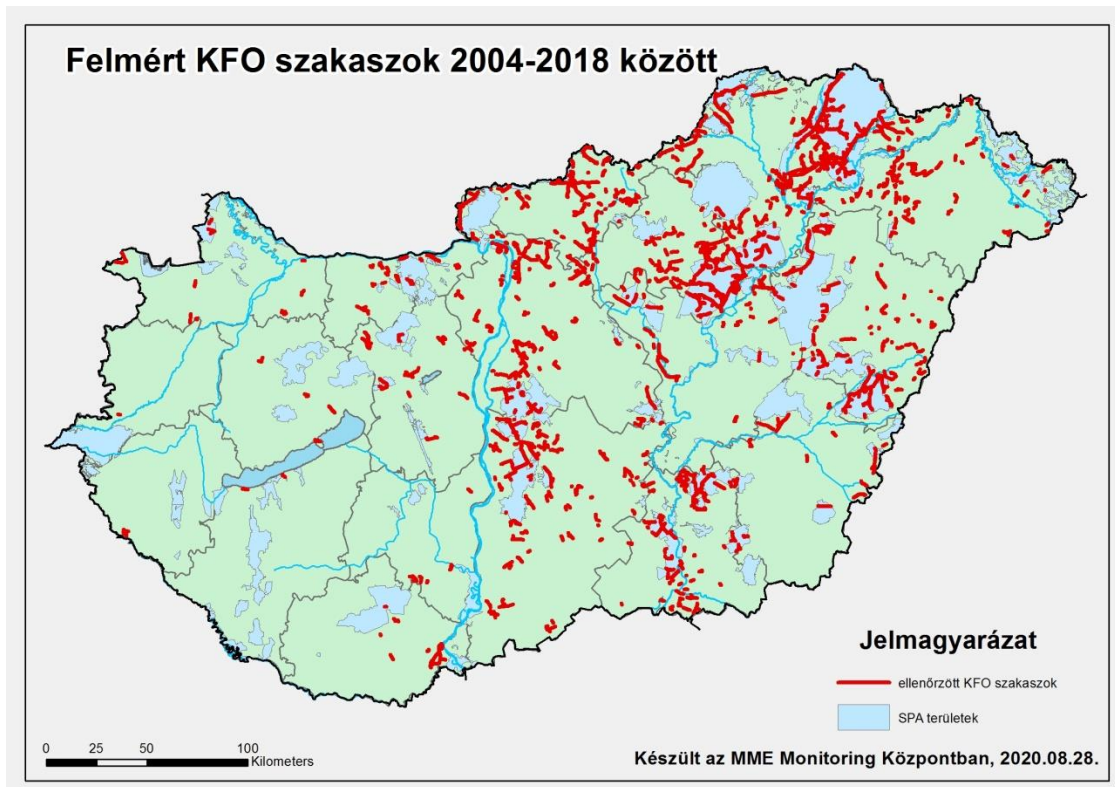


8. Map of found Rollers (yellow dots) and other birds (red dots) under the monitored pylons in 2020





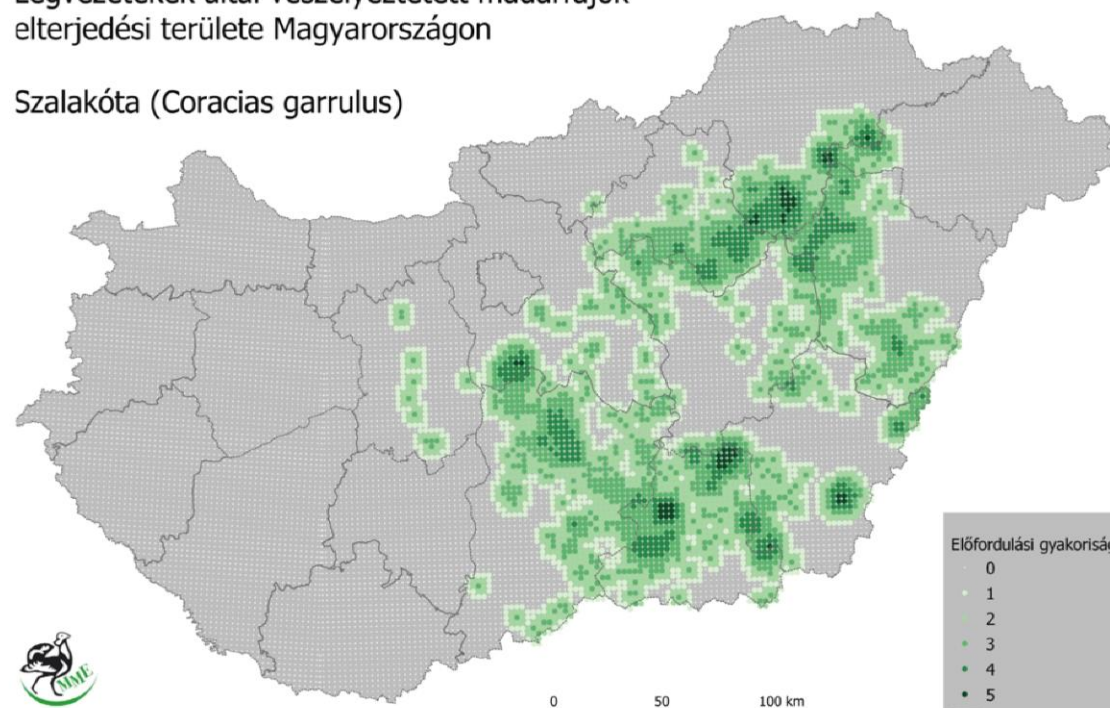
9. Map of found avian roadkills during the powerline monitoring (Rollers: yellow, other birds: red) in the project period



10. Map of the monitored powerlines between 2004 and 2018

Légvezetékek által veszélyeztetett madárfajok  
elterjedési területe Magyarországon

Szalakóta (*Coracias garrulus*)



© Magyar Madártani és Természetvédelmi Egyesület, 2020

11. Distribution map of European Roller as species threatened by powerlines