

# Population & Housing Census 2022

Population of Cities, Towns, Villages & Associated Localities



Mpala, Ke Botlhokwa

Private Bag 0024,  
Gaborone  
Tel: 3671 300  
Fax: 3952201  
Toll Free: 0800 600 200

E-mail: [info@statsbots.org.bw](mailto:info@statsbots.org.bw)  
Website: <http://www.statsbots.org.bw>



# Population & Housing Census 2022

Population of Cities, Towns, Villages & Associated Localities



### **Contact Census Office**

Statistics Botswana  
Private Bag 0024,  
Gaborone

**Telephone:** 367 1300,

**Fax:** 395 2201/3956087

**E-mail:** [info@statsbots.org.bw](mailto:info@statsbots.org.bw)

**Website:** [www.statsbots.org.bw](http://www.statsbots.org.bw)

**ISBN: 978-99968-933-8-4 ( Paperback)**

COPYRIGHT RESERVED

Extracts may be published if source is duly acknowledged

## Foreword

This report on the Population of Cities, Towns, Villages and Associated Localities is an expansion of the 3<sup>rd</sup> and 20<sup>th</sup> June 2022 reports on the Population of Cities, Towns, and Villages to include localities associated with each village and localities that are not associated with any village. It also serves to effect edits resulting from computational changes and revisions realized in some of the census districts. The report marks the completion of the disaggregated population count of the 2022 Population and Housing Census by sex.

As stated above, it is important to note that there have been changes in the population of some villages due to the re-alignment of villages and localities in some districts as well as changes in locality codes realized during further data management processes.

Significant effort has been made to check and ensure that correct place names are used. However, it should be noted that the names and/or boundaries of some villages are a subject of dispute or legal challenge. For such cases, the names used in this report are as per advice and guidance given by district authorities.

Further analysis of the census data will result in the release of a series of thematic reports which as part of their coverage provide obtained values on various demographic and statistical measures and indicators. These will bolster Statistics Botswana's continuing work to produce timely quality data for use nationally and internationally.

This updated and expanded report supersedes all the reports already published on populations of cities, towns and villages and is therefore the working and reference document going forward.



**Dr. Burton Mguni**  
**Statistician General**  
**December 2022**

## **Table Of Contents**

<b>Technical Notes.....</b>	<b>ii</b>
<b>Cartography Geo Coding Scheme.....</b>	<b>iii</b>
<b>Changes In The Populations In Some Districts and Villages.....</b>	<b>iii</b>
<b>Total Population Summary.....</b>	<b>iii</b>
<b>Population of Cities and Towns.....</b>	<b>1-7</b>
<b>Population of Large Villages ( 5000+).....</b>	<b>8-10</b>
<b>Population Of Villages &amp; Associated and Non Affiliated Localities.....</b>	<b>11-214</b>
<b>Alphabetical Index of Districts.....</b>	<b>216-217</b>
<b>Alphabetical Index of Villages.....</b>	<b>218-229</b>
<b>Alphabetical Index of Associated and Non Affiliated Localities.....</b>	<b>230-382</b>

## **1. Technical Notes**

### **1. TOTAL POPULATION**

Total population is established on the de facto definition of the population which refers to individuals recorded to the geographical area where they were present at a specified time. It comprises the number of persons who were reported and recorded to have spent the night with the household prior to the day it (household) was first contacted and enumerated, during the enumeration period.

### **2. CENSUS DISTRICT**

For census operational convenience, the country has been divided into 28 census districts of which some correspond to a whole administrative district or a sub-district, or a township. Cities and towns are census districts, and make up a total of seven (7). These are Gaborone, Francistown, Lobatse, Selibe-Phikwe, Orapa, Jwaneng and Sowa.

Other census districts are designated as follows: Southern District comprises of Ngwaketse, Barolong and Ngwaketse West census districts; Central district is sub-divided into Serowe/Palapye, Central Mahalapye, Central Bobonong, Central Boteti, and Central Tutume census districts; North West District comprises of Ngamiland East, Ngamiland West, the Okavango Delta and Chobe census districts; Ghanzi District comprises of Ghanzi, Charles Hill and the Central Kgalagadi Game Reserve (CKGR) census districts; Kgalagadi District is sub-divided into Kgalagadi South and Kgalagadi North census districts; Kweneng District is sub-divided into Kweneng East and Kweneng West census districts, and lastly, Kgatleng, South-East and North-East administrative districts are each designated as a census district.

### **3. VILLAGE**

Villages are determined by population size as one of the characteristics used to classify a settlement. Furthermore, a village is usually distinguished by the presence of a tribal authority (a Chief, a Tribal Authority, a Chief's Representative or Headman) and the availability of certain facilities such as a school, clinic or health centre, tribal administration offices, Botswana Police offices, Rural Administration Centre (RAC), water reticulation, Post Offices, etc.

### **4. LOCALITY**

A locality is defined as any human settlement with a name and identifiable boundaries. This could be part of a city, town, village, or a standalone entity such as a cluster of cattle posts, lands area (masimo) or a farm. Most standalone localities are associated with villages. However, there are those that are within a district but not associated to any village. These are called non-affiliated localities.

The geographical coding scheme, reflecting the administrative hierarchy of areas, to ensure consistency and clarity of the numeric identifiers is given below.

## Cartography Geo Coding Scheme

Ecological Classification	Locality Code
Cities and Towns	0
Village	1
Lands Area	2 or 7
Cattle Post	3 or 8
Mixture (lands and cattle post)	5
Freehold Farm	4 or 9
Mixture	5
Border Post or Camp	6
Non Affiliation	99

## 2. Changes In The Populations In Some Districts And Villages

The 2022 Population and Housing Census reports released so far, as previously stated, were subject to changes following further data processing. There have been some slight changes in the populations of some districts and also between localities within districts due to the following;

- a. **Realignment of some villages and localities within districts:** An example is a realignment of villages between Ngwaketse, Barolong and Ngwaketse West districts where some villages from Ngwaketse were excised to either Barolong or Ngwaketse West.
- b. **Changes due to assignment of codes and Enumeration Areas by Extensions:** Examples are Francistown and Gaborone cities. The two (2) cities were affected by the realignment of enumeration areas to extensions; while differences in other districts and villages' populations were affected by the realignment of locality codes between villages and their associated localities within a given district.
- c. **Changes in populations due to the realignment of some localities to their associated villages:** A sizeable number of localities did not have names and in the process of corrections based on coordinates, they were moved to their rightful associated villages and districts.

## Total Population Summary

	Total	Male	Female
Population of Cities and Towns	452,348	218,337	234,011
Population of villages	1,707,072	806,150	899,280
Population of All Localities (Associated and Non Affiliated)	200,189	125,857	75,496
<b>TOTAL</b>	<b>2,359,609</b>	<b>1,150,344</b>	<b>1,208,787</b>

# 2022 Population and Housing Census



Mpala, Ke Botlhokwa







# POPULATION OF CITIES AND TOWNS

**2.**

POPULATION AND HOUSING CENSUS 2022  
Population Of Cities, Towns And Villages & Associated Localities

**Population Of Cities and Towns**

	Total	Males	Females
<b>01 Gaborone City</b>	<b>246,325</b>	<b>118,727</b>	<b>127,598</b>
<b>001:</b> Kgale Hill Township Extention 1	<b>2,075</b>	935	1,140
<b>002:</b> Gaborone West Extension 2 (Phase 1)	<b>2,017</b>	949	1,068
<b>003:</b> Gaborone West Extension 3 (Phase 1)	<b>5,131</b>	2,542	2,589
<b>004:</b> Gaborone West Extension 4 (Phase 1)	<b>4,917</b>	2,402	2,515
<b>005:</b> Gaborone West Extension 5 (Phase 1)	<b>2,200</b>	1,019	1,181
<b>006:</b> Gaborone West Extension 6 (Phase 1)	<b>5,088</b>	2,459	2,629
<b>007:</b> Gaborone West Extension 7 (Phase 1)	<b>2,181</b>	1,065	1,116
<b>008:</b> Gaborone West Extension 8 (Phase 2)	<b>1,641</b>	801	840
<b>009:</b> Gaborone West Extension 9 (CBD)	<b>56</b>	38	18
<b>010:</b> Gaborone West Extension 10 (Phase 2)	<b>1,520</b>	722	798
<b>011:</b> Gaborone West Extension 11 (Phase 2)	<b>3,093</b>	1,431	1,662
<b>012:</b> Gaborone West Extension 12 (Phase 2)	<b>3,301</b>	1,511	1,790
<b>013:</b> Extension 13 Old Naledi (Industrial)	<b>144</b>	78	66
<b>014:</b> Gaborone West Extension 14 (Industrial)	<b>1</b>	1	-
<b>015:</b> Gaborone West Extension 15 (Phase 4)	<b>716</b>	352	364
<b>016:</b> Gaborone West Extension 16 (Phase 4)	<b>1,031</b>	484	547
<b>017:</b> Gaborone West Extension 17 (Phase 4)	<b>2,516</b>	1,146	1,370
<b>018:</b> Gaborone West Extension 18 (Phase 4)	<b>978</b>	490	488
<b>019:</b> Gaborone West Extension 19 (phase 4)	<b>654</b>	289	365
<b>020:</b> Gaborone West Extension 20 (Phase 4)	<b>1,597</b>	748	849
<b>021:</b> Gaborone West Extension 21 (Phase 4)	<b>1,216</b>	556	660
<b>022:</b> Gaborone West Extension 22 (Phase 9)	<b>1,476</b>	678	798
<b>023:</b> Gaborone West Extension 23 (Block 9)	<b>982</b>	468	514
<b>024:</b> Gaborone West Extension 24 (Block 9)	<b>1,256</b>	558	698
<b>025:</b> Gaborone West Extension 25 (Block 9)	<b>2,034</b>	920	1,114
<b>026:</b> Gaborone West Extension 26 (Phase 9)	<b>1,511</b>	690	821
<b>027:</b> Gaborone West Extension 27 (Phase 9)	<b>836</b>	357	479
<b>028:</b> Gaborone West Extension 28 (Block 9)	<b>694</b>	328	366
<b>029:</b> Gaborone West Extension 29 (Block 9)	<b>1,294</b>	607	687
<b>030:</b> Gaborone West Extension 30 (Block 3)	<b>2,701</b>	1,274	1,427
<b>031:</b> Gaborone West Extension 31 (Block 3)	<b>2,045</b>	922	1,123
<b>032:</b> Gaborone West Extension 32 (Block 3)	<b>1,085</b>	526	559
<b>033:</b> Gaborone West Extension 33 (Block 3)	<b>770</b>	387	383
<b>035:</b> Gaborone West Extension 35 (Block 8)	<b>4,133</b>	1,937	2,196
<b>036:</b> Gaborone West Extension 36 (Block 8)	<b>5,817</b>	2,689	3,128
<b>037:</b> Gaborone West Extension 37 (Block 8)	<b>5,260</b>	2,542	2,718
<b>038:</b> Gaborone West Extension 38 (Block 8)	<b>1,649</b>	774	875
<b>039:</b> Gaborone West Extension 39 (Block 6)	<b>2,807</b>	1,346	1,461
<b>040:</b> Gaborone West Extension 40 (Block 6)	<b>2,076</b>	1,078	998
<b>041:</b> Gaborone West Extension 41 (Block 6)	<b>2,189</b>	1,048	1,141
<b>042:</b> Gaborone West Extension 42 (Block 6)	<b>2,101</b>	1,036	1,065

## 3.

POPULATION AND HOUSING CENSUS 2022  
Population Of Cities, Towns And Villages & Associated Localities

	Total	Males	Females
<b>043:</b> Gaborone West Extension 43 (Block 5)	<b>4,689</b>	2,147	2,542
<b>048:</b> Gaborone West Extension 48 (Block 7)	<b>9,794</b>	4,515	5,279
<b>049:</b> Gaborone West Extension 49 (Block 5)	<b>2,480</b>	1,130	1,350
<b>091:</b> Extension 91 (New Naledi)	<b>1,093</b>	512	581
<b>092:</b> Extension 92 (New Canada)	<b>818</b>	383	435
<b>101:</b> Extension 1 (Mmaraka)	<b>5</b>	1	4
<b>102:</b> Extension 2 (Selemela)	<b>810</b>	366	444
<b>103:</b> Extension 3 (Main Mall)	<b>6</b>	1	5
<b>104:</b> Extension 4 (Dilalelo)	<b>1,144</b>	568	576
<b>105:</b> Extension 5 (Botswelero)	<b>478</b>	208	270
<b>106:</b> Extension 6 (Madirelo)	<b>503</b>	314	189
<b>107:</b> Extension 7 (Sekgwa)	<b>3,203</b>	1,612	1,591
<b>109:</b> Extension 9 (Phologolo)	<b>1,746</b>	744	1,002
<b>110:</b> Extension 10 (Boitshoko)	<b>1,185</b>	529	656
<b>111:</b> Extension 11 (Madibeng)	<b>763</b>	344	419
<b>112:</b> Extension 12 (Mephato)	<b>1,043</b>	486	557
<b>114:</b> Extension 14 (Badiri Township)	<b>482</b>	213	269
<b>115:</b> Extension 15 (Village)	<b>4,809</b>	2,522	2,287
<b>116:</b> Extension 16A (Broadhurst)	<b>3,909</b>	1,998	1,911
<b>118:</b> Gaborone International Commerce Park	<b>623</b>	310	313
<b>119:</b> Kgale Mews	<b>23</b>	7	16
<b>125:</b> Kgale Hill Township (Extension 28)	<b>506</b>	255	251
<b>139:</b> Maruapula (Extension 39)	<b>522</b>	253	269
<b>167:</b> WUC Sewage Ponds (Extension 67)	<b>155</b>	89	66
<b>211:</b> Madirelo (Extension 1)	<b>70</b>	40	30
<b>213:</b> Gaborone West Extension 13	<b>2</b>	2	-
<b>216:</b> Broadhurst Industrial (Extension 16)	<b>2</b>	-	2
<b>217:</b> Partial (Extension 17)	<b>527</b>	261	266
<b>218:</b> Partial (Extension 18)	<b>1,323</b>	647	676
<b>219:</b> Tshimotharo (Extension 19)	<b>1,247</b>	592	655
<b>220:</b> Broadhurst Industrial (Extension 20)	<b>1,334</b>	665	669
<b>221:</b> Ginger (Extension 21)	<b>914</b>	457	457
<b>222:</b> Ginger (Extension 22)	<b>1,721</b>	834	887
<b>223:</b> Maruapula (Extension 23)	<b>2,911</b>	1,427	1,484
<b>224:</b> Maruapula (Extension 24)	<b>454</b>	224	230
<b>225:</b> Broadhurst (Extension 25)	<b>4,180</b>	1,953	2,227
<b>226:</b> Broadhurst (Extension 26)	<b>3,347</b>	1,619	1,728
<b>227:</b> Broadhurst (Extension 27)	<b>6,638</b>	3,298	3,340
<b>228:</b> Partial (Extension 28)	<b>520</b>	239	281
<b>229:</b> Ginger (Extension 29)	<b>682</b>	345	337
<b>230:</b> Ginger (Extension 30)	<b>151</b>	60	91
<b>231:</b> Tsholofelo (Extension 31)	<b>1,254</b>	596	658
<b>232:</b> Tsholofelo (Extension 32)	<b>1,892</b>	904	988
<b>233:</b> Tawana (Extension 33)	<b>2,745</b>	1,312	1,433
<b>235:</b> Tshweneng (Extension 35)	<b>265</b>	124	141
<b>236:</b> Phiring (Extension 36)	<b>490</b>	233	257

## 4.

POPULATION AND HOUSING CENSUS 2022  
Population Of Cities, Towns And Villages & Associated Localities

	Total	Males	Females
<b>237:</b> Tshweneng (Extension 37)	<b>1,358</b>	641	717
<b>238:</b> Tshwenyana (Extension 38)	<b>1,012</b>	451	561
<b>240:</b> Tapologo Estate (Extension 40)	<b>178</b>	88	90
<b>241:</b> Tsholofelo (Extension 41)	<b>213</b>	105	108
<b>242:</b> Tsholofelo (Extension 42)	<b>340</b>	157	183
<b>243:</b> Phiring (Extension 43)	<b>3,216</b>	1,527	1,689
<b>244:</b> Tshweneng (Extension 44)	<b>134</b>	60	74
<b>245:</b> Phiring (Extension 45)	<b>305</b>	133	172
<b>246:</b> Taung (Extension 46)	<b>1,750</b>	795	955
<b>247:</b> Tshwenyana (Extension 47)	<b>90</b>	37	53
<b>248:</b> Ledumang (Extension 48)	<b>5,901</b>	2,897	3,004
<b>249:</b> Tshweneng (Extension 49)	<b>136</b>	64	72
<b>250:</b> Tsholofelo (Extension 50)	<b>178</b>	82	96
<b>251:</b> Tshweneng (Extension 51)	<b>191</b>	97	94
<b>252:</b> Tshweneng (Extension 52)	<b>79</b>	30	49
<b>253:</b> Tshweneng (Extension 53)	<b>158</b>	75	83
<b>254:</b> Tshweneng (Extension 54)	<b>124</b>	68	56
<b>255:</b> Industrial Area	<b>4</b>	3	1
<b>256:</b> Maruapula Extension	<b>1,808</b>	917	891
<b>258:</b> Maruapula Extension (Universal Estate)	<b>2,194</b>	1,038	1,156
<b>259:</b> Morula Park	<b>11</b>	10	1
<b>261:</b> Acacia Park	<b>1,380</b>	644	736
<b>262:</b> Segodi Park	<b>2,023</b>	876	1,147
<b>263:</b> Talana Park	<b>2,121</b>	973	1,148
<b>264:</b> Mowana Park	<b>1,938</b>	923	1,015
<b>265:</b> Golf Estate	<b>969</b>	445	524
<b>266:</b> Teto Estate	<b>2,180</b>	980	1,200
<b>269:</b> Gaborone West Extension 69 (Block 10)	<b>5,037</b>	2,315	2,722
<b>270:</b> Ledumang (Extension 70)	<b>740</b>	351	389
<b>271:</b> Tsholofelo East (Extension 71)	<b>1,566</b>	662	904
<b>272:</b> Tsholofelo East (Extension 72)	<b>4,056</b>	1,807	2,249
<b>290:</b> Segoditshane (Extension 90)	<b>217</b>	124	93
<b>295:</b> Sebele (Extension 95)	<b>1,804</b>	924	880
<b>298:</b> Gaborone North (Extension 98)	<b>6,024</b>	2,847	3,177
<b>308:</b> Bontleng (Extension 8)	<b>4,736</b>	2,286	2,450
<b>313:</b> Old Naledi (Extension 13)	<b>18,050</b>	9,501	8,549
<b>314:</b> Babusi (Extension 14)	<b>2,109</b>	982	1,127
<b>315:</b> New Stance (Extension 15)	<b>4,054</b>	2,001	2,053
<b>392:</b> Gaborone Dam Area	<b>49</b>	26	23
<b>393:</b> Conservation Area	<b>61</b>	37	24
<b>601:</b> Glen Valley	<b>3,132</b>	1,930	1,202
<b>602:</b> Village BDF Camp	<b>883</b>	512	371
<b>603:</b> Gaborone Village Prisons	<b>947</b>	667	280
<b>604:</b> University of Botswana	<b>4,306</b>	1,970	2,336
<b>605:</b> SSK Airport	<b>69</b>	36	33
<b>701:</b> Foreign Missions	<b>247</b>	111	136

## 5.

POPULATION AND HOUSING CENSUS 2022  
Population Of Cities, Towns And Villages & Associated Localities

	Total	Males	Females
<b>02 Francistown City</b>	<b>103,417</b>	<b>49,647</b>	<b>53,770</b>
<b>001:</b> Block 1	<b>5,704</b>	2,793	2,911
<b>002:</b> Block 2	<b>4,321</b>	2,175	2,146
<b>003:</b> Block 3	<b>2,074</b>	956	1,118
<b>004:</b> Block 4	<b>2,891</b>	1,361	1,530
<b>005:</b> Block 5	<b>1,594</b>	748	846
<b>006:</b> Block 6	<b>508</b>	247	261
<b>007:</b> Block 7	<b>3,528</b>	1,703	1,825
<b>008:</b> Block 8	<b>1,925</b>	890	1,035
<b>009:</b> Block 9	<b>1,931</b>	886	1,045
<b>010:</b> Block 10	<b>346</b>	160	186
<b>013:</b> Gerald Block 3	<b>5</b>	5	-
<b>101:</b> Moselewapula (Gerald)	<b>5,171</b>	2,452	2,719
<b>102:</b> Kanana (Gerald)	<b>7,748</b>	3,609	4,139
<b>103:</b> Somerset East (Extension 103)	<b>1,956</b>	941	1,015
<b>104:</b> Somerset West (Extension 104)	<b>2,298</b>	1,125	1,173
<b>105:</b> Satellite (Extension 105)	<b>3,819</b>	1,832	1,987
<b>106:</b> Coloured (Extension 106)	<b>3,217</b>	1,526	1,691
<b>107:</b> Minestone (Area A) Extension 107	<b>986</b>	494	492
<b>110:</b> CBD (Area C)	<b>57</b>	35	22
<b>111:</b> Area L	<b>488</b>	241	247
<b>112:</b> Area G	<b>407</b>	191	216
<b>113:</b> Blue Town	<b>2,897</b>	1,328	1,569
<b>114:</b> Government Camp	<b>689</b>	354	335
<b>115:</b> Prison (Area S)	<b>955</b>	729	226
<b>116:</b> Area S	<b>1,732</b>	952	780
<b>119:</b> Central Residential Area	<b>984</b>	442	542
<b>120:</b> Light Industrial Area	<b>542</b>	252	290
<b>121:</b> Somerset East	<b>2,033</b>	960	1,073
<b>122:</b> Area W	<b>2,100</b>	962	1,138
<b>124:</b> River Side South	<b>1,036</b>	528	508
<b>127:</b> Aero Drome (Extension 127)	<b>897</b>	413	484
<b>128:</b> White City (Extension 128)	<b>392</b>	177	215
<b>129:</b> River Side North (Extension 129)	<b>901</b>	421	480
<b>131:</b> Monarch West (Extension 131)	<b>4,477</b>	2,145	2,332
<b>132:</b> Monarch South (Extension 132)	<b>3,400</b>	1,621	1,779
<b>133:</b> Monarch East (Extension 133)	<b>6,213</b>	2,925	3,288
<b>135:</b> CBD Extension	<b>72</b>	38	34
<b>136:</b> Area Donga (Extension 136)	<b>4,960</b>	2,224	2,736
<b>137:</b> Selepa	<b>5,126</b>	2,346	2,780
<b>138:</b> Tati River North	<b>1,221</b>	624	597
<b>139:</b> Tati River South	<b>1,603</b>	770	833
<b>140:</b> Phase 4 Industrial	<b>40</b>	19	21
<b>141:</b> Airport	<b>86</b>	45	41
<b>142:</b> Gerald Wildlife Park	<b>12</b>	10	2
<b>143:</b> Gerald Prison	<b>792</b>	417	375
<b>144:</b> Dumela Industrial Area	<b>26</b>	21	5

## 6.

## POPULATION AND HOUSING CENSUS 2022

## Population Of Cities, Towns And Villages &amp; Associated Localities

	Total	Males	Females
145: Area G Industrial	1	1	-
146: Ntshe	2,365	1,132	1,233
148: Botsalano	1,937	930	1,007
149: Bulawayo Road Industrial	5	5	-
150: Area H	489	221	268
151: Area A	1,583	717	866
152: China Town	646	282	364
212: Gerald Block 12	5	5	-
213: Gerald Farms Extension	186	96	90
602: Donga BDF Camp	1,846	1,026	820
603: BDF Camp Area W	189	134	55
605: Gerald BDF Camp	5	5	-

	Total	Males	Females
<b>03 Lobatse</b>	<b>29,772</b>	<b>14,634</b>	<b>15,138</b>
101: Hillside/Boswelatlou (Extension 101)	1,038	485	553
102: Peleng (Extension 102)	7,374	3,673	3,701
103: B M C Maakaneng (Extension 103)	1,061	493	568
104: New Look (Extension 104)	1,118	524	594
105: Wood Hall 1 (Extension 105)	5,980	3,022	2,958
106: B.C Thema (Extension 106)	763	361	402
107: Motswedi (Extension 107)	2,753	1,258	1,495
108: Wood Hall 2Tsopeng (Extension 108)	5,233	2,567	2,666
109: Pitikwe (Extension 109)	2,460	1,124	1,336
110: Town Centre (Extension 110)	434	233	201
111: Jacaranda (Extension 111)	665	405	260
112: Wood Hall 3Airport (Extension 112)	846	465	381
113: Plantation Extension 113	47	24	23

	Total	Males	Females
<b>04: Selibe Phikwe</b>	<b>42,488</b>	<b>20,020</b>	<b>22,468</b>
101: Kopano (Extension 1)	2,153	1,063	1,090
102: Leseding (Extension 2)	795	374	421
103: Thakadiawa (Extension 3)	2,547	1,244	1,303
115: Botshabelo South (Extension 5)	3,353	1,560	1,793
116: Botshabelo North (Extension 6)	1,511	673	838
117: Mannathoko	35	16	19
118: Tidimane	58	27	31
119: Mokhondo	97	36	61
120: Botshabelo East	1,488	708	780
121: Botshabelo Central	1,763	815	948
122: Botshabelo West	1,654	778	876
123: BCL Mine	50	32	18
125: Moruleng	209	102	107
126: Makhubu	169	83	86
155: Senwelo (Extension 155)	15	9	6
156: Meriteng (Selibe-Phikwe S. School)	2,877	1,348	1,529
157: Mphakenoko (Pimville)	682	283	399

## 7.

POPULATION AND HOUSING CENSUS 2022  
Population Of Cities, Towns And Villages & Associated Localities

	Total	Males	Females
158: Bolelanoto (Industrial Site)	110	49	61
159: Kagiso	2,107	983	1,124
160: Sesame	4,716	2,117	2,599
161: Bontleng (Extension 161)	883	436	447
162: Itekeng Phase 1 (Extension 162)	5,229	2,352	2,877
163: Ikageleng Phase 1 (Extension 163)	4,265	1,882	2,383
172: Ralenyetse (Extension 172)	46	22	24
173: Mabothaphofu Phase II (Extension 173)	2,118	899	1,219
175: Mekoro	1,262	605	657
176: Kolobeng	7	4	3
177: Special Economic Zone	72	42	30
601: BDF Camp	2,217	1,478	739

	Total	Males	Females
<b>05: Orapa</b>	<b>8,648</b>	<b>3,987</b>	<b>4,661</b>
101: Morakeng	583	254	329
102: Temong	1,230	545	685
103: Tidimalo	1,015	485	530
104: Thabeng	1,034	472	562
105: Meriting	1,526	726	800
106: Kagisong	1,751	831	920
107: Tshepong	1,491	667	824
108: Madirelo	18	7	11

	Total	Males	Females
<b>06: Jwaneng</b>	<b>18,784</b>	<b>9,774</b>	<b>9,010</b>
101: Jwaneng Mall	5	4	1
102: Kgalagadi Area (Unit 2)	2,744	1,426	1,318
103: Rapohalane Keng Area (Unit 6)	2,587	1,259	1,328
104: Ngami Area (Unit 1)	2,514	1,305	1,209
105: Molopo Area (Unit 3)	2,371	1,188	1,183
106: Industrial Area	719	670	49
107: Mogale Area (Unit 5)	1,788	878	910
108: Masaasele (Unit 7)	2,433	1,214	1,219
112: Unit 8	1,541	794	747
115: Seole Area (unit 4)	2,011	992	1,019
117: Mine Golf Course	41	21	20
118: Jwaneng Mine Park	30	23	7

	Total	Males	Females
<b>07: Sowa</b>	<b>2,914</b>	<b>1,548</b>	<b>1,366</b>
153: Crescent (Soda Ash Camp/P Camp)	598	326	272
154: Phatsima	876	452	424
155: Moonlight	1,135	617	518
156: Popagano	144	83	61
160: Borakanelo	161	70	91
	<b>452,348</b>	<b>218,337</b>	<b>234,011</b>

**8.**

POPULATION AND HOUSING CENSUS 2022

Population Of Cities, Towns And Villages & Associated Localities

# POPULATION OF LARGE VILLAGES (5000 +)





POPULATION AND HOUSING CENSUS 2022  
Population Of Cities, Towns And Villages & Associated Localities

POPULATION OF LARGE VILLAGES (5000 +)				
SNO	Village Code and Name	Total	Males	Females
1	<b>30-24:</b> Village Mogoditshane	<b>88,004</b>	44,223	43,781
2	<b>70-01:</b> Village Maun	<b>85,350</b>	41,238	44,112
3	<b>30-01:</b> Village Molepolole	<b>74,861</b>	34,533	40,328
4	<b>50-01:</b> Village Serowe	<b>55,676</b>	25,846	29,830
5	<b>20-06:</b> Village Tlokweng	<b>55,508</b>	25,734	29,774
6	<b>50-02:</b> Village Palapye	<b>52,636</b>	25,891	26,745
7	<b>40-01:</b> Mochudi	<b>50,321</b>	23,719	26,602
8	<b>51-01:</b> Village Mahalapye	<b>48,431</b>	22,984	25,447
9	<b>10-01:</b> Village Kanye	<b>48,028</b>	22,273	25,755
10	<b>53-01:</b> Village Letlhakane	<b>36,404</b>	18,092	18,312
11	<b>20-04:</b> Village Ramotswa	<b>33,271</b>	15,626	17,645
12	<b>30-32:</b> Village Thamaga	<b>25,300</b>	11,628	13,672
13	<b>30-23:</b> Village Mmopane	<b>25,460</b>	12,378	13,082
14	<b>10-29:</b> Village Moshupa	<b>23,858</b>	11,097	12,761
15	<b>54-23:</b> Village Tonota	<b>23,296</b>	10,752	12,544
16	<b>52-01:</b> Village Bobonong	<b>21,216</b>	9,567	11,649
17	<b>30-07:</b> Village Gabane	<b>20,027</b>	9,490	10,537
18	<b>80-01:</b> Village Ghanzi	<b>19,012</b>	9,315	9,697
19	<b>54-07:</b> Village Tutume	<b>18,582</b>	8,592	9,990
20	<b>30-12:</b> Village Kopong	<b>13,823</b>	6,520	7,303
21	<b>52-13:</b> Village Mmadinare	<b>13,198</b>	5,981	7,217
22	<b>60-25:</b> Village Tati Siding	<b>12,404</b>	5,816	6,588
23	<b>90-05:</b> Village Tsabong	<b>11,651</b>	5,641	6,010
24	<b>30-21:</b> Village Metsimotlhabe	<b>11,617</b>	5,532	6,085
25	<b>71-26:</b> Village Gumare	<b>11,572</b>	5,452	6,120
26	<b>71-16:</b> Village Shakawe	<b>10,589</b>	5,159	5,430
27	<b>40-07:</b> Village Oodi	<b>10,257</b>	4,958	5,299
28	<b>40-04:</b> Village Bokaa	<b>9,146</b>	4,392	4,754
29	<b>72-02:</b> Village Kasane	<b>9,143</b>	4,576	4,567
30	<b>54-19:</b> Village Borolong	<b>8,917</b>	4,205	4,712
31	<b>51-28:</b> Village Shoshong	<b>8,887</b>	4,125	4,762
32	<b>10-26:</b> Village Molapowabojang	<b>8,722</b>	4,024	4,698
33	<b>72-03:</b> Village Kazungula	<b>8,704</b>	4,442	4,262
34	<b>31-01:</b> Village Letlhakeng	<b>8,343</b>	3,964	4,379
35	<b>54-02:</b> Village Nata	<b>7,779</b>	3,748	4,031
36	<b>53-07:</b> Village Tsienyane/Rakops	<b>7,439</b>	3,457	3,982
37	<b>30-22:</b> Village Mmankgodi	<b>7,396</b>	3,414	3,982
38	<b>50-16:</b> Village Lerala	<b>7,204</b>	3,381	3,823
39	<b>20-01:</b> Village Otse	<b>6,986</b>	3,384	3,602
40	<b>30-14:</b> Village Kumakwane	<b>6,826</b>	3,236	3,590
41	<b>10-16:</b> Village Sese	<b>6,798</b>	3,469	3,329
42	<b>91-01:</b> Village Kang	<b>6,764</b>	3,440	3,324
43	<b>30-02:</b> Village Lentsewetau	<b>6,653</b>	3,125	3,528
44	<b>20-03:</b> Village Ramotswa Station/Taung	<b>6,286</b>	3,131	3,155

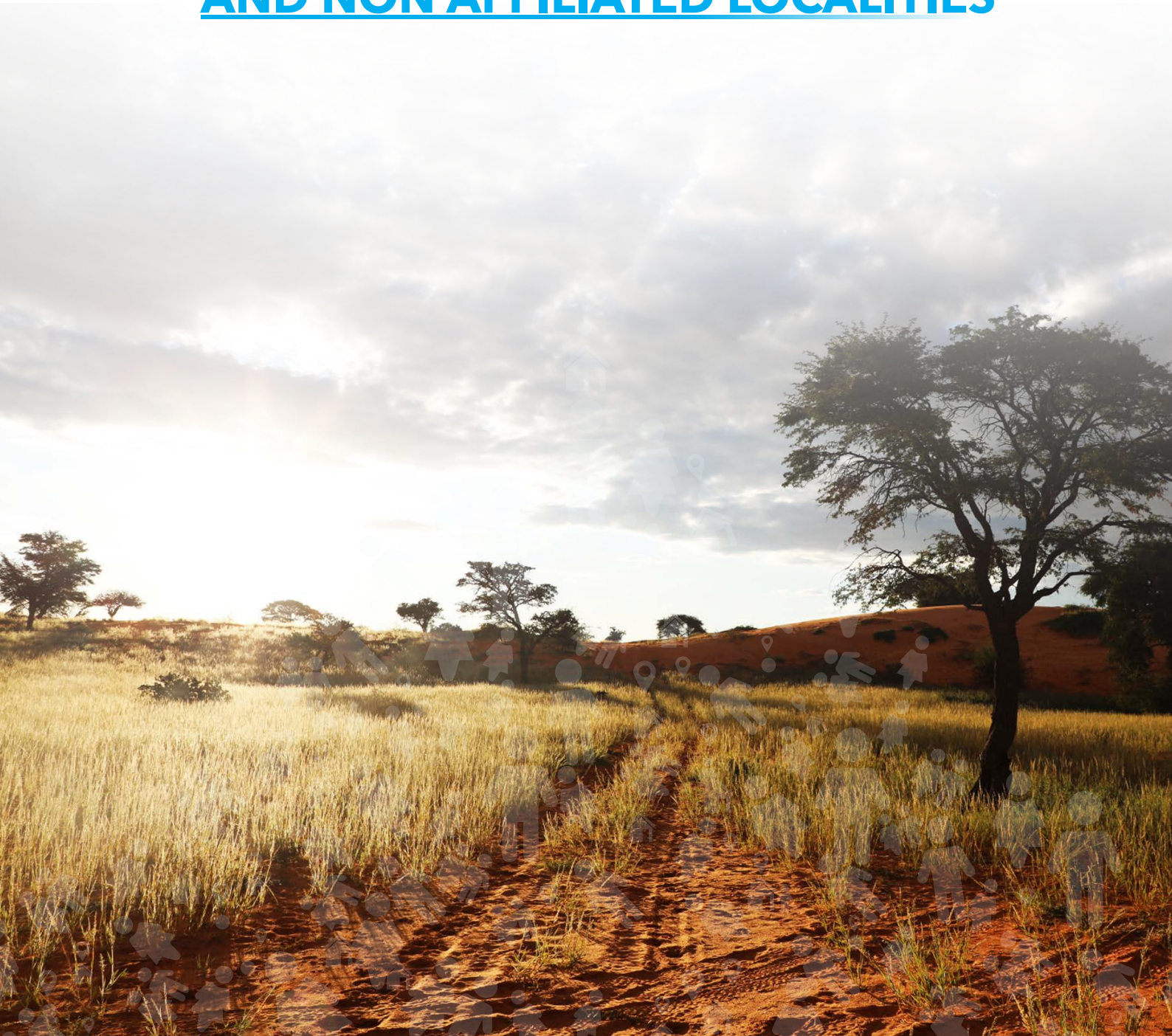
**10.**

## POPULATION AND HOUSING CENSUS 2022

## Population Of Cities, Towns And Villages &amp; Associated Localities

SNO	Village Code and Name	Total	Males	Females
45	<b>60-15:</b> Village Masunga	<b>6,216</b>	2,885	3,331
46	<b>10-14:</b> Village Lotlhakane	<b>6,045</b>	2,751	3,294
47	<b>52-11:</b> Village Sefophe	<b>6,001</b>	2,792	3,209
48	<b>40-03:</b> Village Rasesa	<b>5,966</b>	2,820	3,146
49	<b>54-01:</b> Village Maitengwe	<b>5,929</b>	2,633	3,296
50	<b>54-15:</b> Village Mathangwane	<b>5,918</b>	2,761	3,157
51	<b>54-29:</b> Village Shashe-Mooke	<b>5,897</b>	2,841	3,056
52	<b>11-10:</b> Village Good Hope	<b>5,672</b>	2,693	2,979
53	<b>54-30:</b> Village Gweta	<b>5,548</b>	2,602	2,946
54	<b>11-34:</b> Village Mmathethe	<b>5,421</b>	2,445	2,976
55	<b>51-13:</b> Village Sefhare	<b>5,381</b>	2,519	2,862
56	<b>54-17:</b> Village Chadibe	<b>5,371</b>	2,491	2,880
57	<b>52-02:</b> Village Tsetsebjwe	<b>5,248</b>	2,532	2,716
58	<b>91-03:</b> Village Hukuntsi	<b>5,224</b>	2,501	2,723
59	<b>80-07:</b> Village Charles Hill	<b>5,164</b>	2,535	2,629
		<b>1,117,346</b>	<b>531,351</b>	<b>585,995</b>

# POPULATION OF VILLAGES & ASSOCIATED AND NON AFFILIATED LOCALITIES

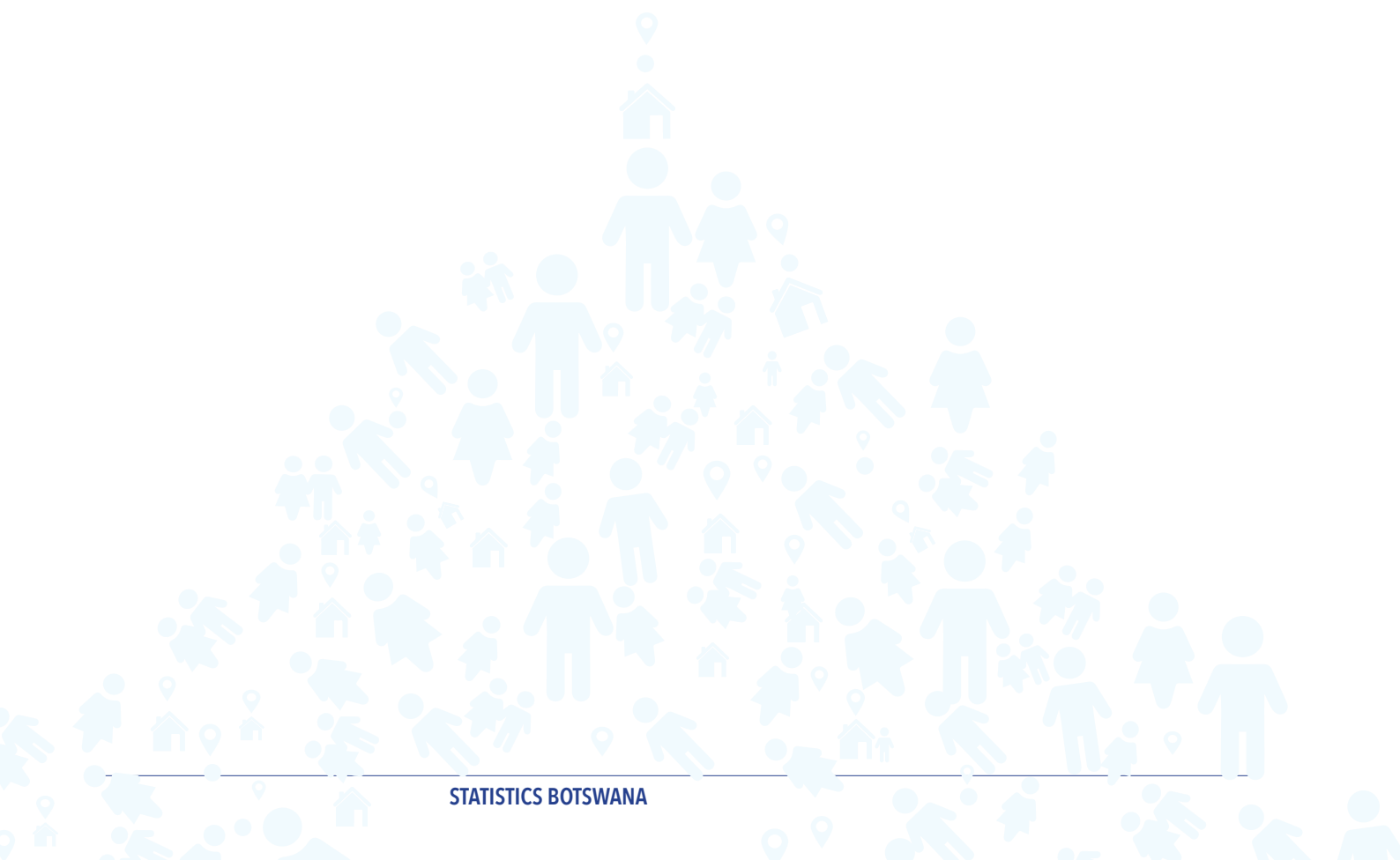


**12.**

POPULATION AND HOUSING CENSUS 2022

Population Of Cities, Towns And Villages & Associated Localities

# NGWAKETSE



## 13.

POPULATION AND HOUSING CENSUS 2022  
Population Of Cities, Towns And Villages & Associated Localities

POPULATION OF VILLAGES & ASSOCIATED AND NON AFFILIATED LOCALITIES			
Localities	Total	Males	Females
<b>10 Ngwaketse</b>	<b>139,383</b>	<b>67,337</b>	<b>72,046</b>
<b>10-01 Village Kanye and Associated Localities Total</b>	<b>51,677</b>	<b>24,649</b>	<b>27,028</b>
100: Village Kanye	48,028	22,273	25,755
201: Masoke	111	65	46
202: Maunyele	115	85	30
203: Gasethebe	61	46	15
204: Letlapana	30	24	6
205: Diphiring	64	38	26
206: Ngwanawarungwane	35	29	6
207: Taupone	61	42	19
208: Ramonnedi	128	91	37
209: Dinatshana	59	41	18
210: Mohuduhutswe	55	35	20
211: Morwetsane	19	16	3
212: Matshetshwana	39	29	10
213: Mmamodungwa	51	32	19
216: Diponyane	70	50	20
217: Mmanthubi	5	4	1
218: Sobatho	13	8	5
219: Mogapinyana	158	99	59
220: Ditojana	181	106	75
221: Dikakana	21	16	5
222: Ramothose	37	22	15
223: Tirwane	7	3	4
225: Masire's Farm	1	-	1
227: Gakhuduga	5	2	3
229: Lerokolo	1	1	-
231: Gamaio	4	2	2
232: Mmakabile	5	4	1
235: Ratshwenyana	15	11	4
238: Tlanege	245	158	87
239: Gamatlaping	14	11	3
241: Masokwe	67	46	21
242: Gamokgosi	21	14	7
243: Goora-seno	159	79	80
244: Betesankwe	2	1	1
245: Sepapanana	62	38	24
246: Moraga	27	24	3
249: Galewane	27	22	5
255: Mogojwanamotswedi	22	15	7
257: Madiabatho	36	28	8
258: Gaphotshwana	32	23	9
261: Seinapi	15	13	2
262: Gamokgoleo	13	8	5
271: Bakwenyane	23	19	4
272: Gamatlagatsana	22	14	8

## 14.

## POPULATION AND HOUSING CENSUS 2022

## Population Of Cities, Towns And Villages &amp; Associated Localities

Localities	Total	Males	Females
273: Mmapekanyang	111	58	53
301: Mheelo	2	1	1
302: Sekalaba	16	12	4
303: Mmakgodumo	48	32	16
305: Moatle	61	39	22
306: Logogwe	38	26	12
307: Lohalane	49	29	20
308: Diphawana	158	101	57
309: Molomo wa Kwena	25	16	9
310: Nneneke	61	34	27
311: Tsokwane	48	30	18
313: Mmagaoate	4	4	-
314: Makubu	1	1	-
316: Kwahu	10	7	3
318: Tshono	4	4	-
322: Phatayamookana	5	3	2
324: Makatanyane	2	2	-
325: Gamoralo	33	24	9
326: Nneneke 2	7	7	-
327: Lomapong	15	12	3
328: Makgoratlhaga	6	4	2
329: Gampudi	15	11	4
334: Gamogohe	30	17	13
336: Maemangwana	3	3	-
342: Mothinyane	21	14	7
343: Matlhakwana	11	7	4
344: Pitsaneng	244	126	118
371: Galosabanyana	1	1	-
373: Lowe	55	40	15
374: Lotlhware	28	19	9
376: Mokape	2	2	-
377: Makodu	22	15	7
379: Gaqwee	7	6	1
380: Mametlhosele	19	18	1
381: Mosepele	40	24	16
382: Motlhatsa	15	11	4
383: Metsalane/Maoto	3	3	-
501: Mabadisa	87	60	27
502: Moreane	60	38	22
503: Phokojeng	80	53	27
505: Mmasenyetse	41	28	13
507: Lubutse	5	5	-
703: Dipalane	18	15	3

## 15.

POPULATION AND HOUSING CENSUS 2022  
Population Of Cities, Towns And Villages & Associated Localities

Localities	Total	Males	Females
<b>10-02 Village Ranaka and Associated Localities Total</b>	<b>3,489</b>	<b>1,693</b>	<b>1,796</b>
100: Village Ranaka	3,207	1,489	1,718
201: Dinogeng	15	12	3
202: Tsitlane 2	6	4	2
203: Momare	5	3	2
204: Kgamagadi	3	2	1
206: Mmadinonyane	16	11	5
209: Mmadigetwane	20	18	2
210: Rakgokgonyane	37	29	8
211: Dinogeng 2	24	13	11
212: Lohatlheng	27	26	1
213: Lohawe	4	3	1
214: Lonatong	38	24	14
216: Mmabokgale	1	1	-
217: Tsitlane	35	24	11
218: Tsonye	43	26	17
301: Ranaka Cattle Post	2	2	-
302: Mokgarattha Cattle Post	4	4	-
401: Mokgarattha Poultry Farm	2	2	-
<b>10-03 Village Lotlhakane West and Associated Localities Total</b>	<b>2,107</b>	<b>973</b>	<b>1,134</b>
100: Village Lotlhakane West	2,056	944	1,112
201: Mophuelo Lands	16	8	8
202: Taushwele	23	14	9
501: Mongailwane	12	7	5
<b>10-05 Village Gasita and Associated Localities Total</b>	<b>2,203</b>	<b>1,243</b>	<b>960</b>
100: Village Gasita	1,188	561	627
201: Nganalabalo	4	2	2
202: Gamothoi	41	22	19
204: Konowe Lands	41	27	14
205: Gasekhukhu	21	16	5
206: Magantshana	7	6	1
207: Ramatlapeng	12	8	4
208: Gamonakana	31	24	7
209: Motheelelo	9	7	2
210: Molehise	97	74	23
301: Mamatsepa Cattle Post 1	8	7	1
302: Magakabe	23	21	2
303: Ditelele	1	1	-
304: Mahurane	16	14	2
305: Lokhomma	6	5	1
306: Matsuatsue	10	9	1
307: Tshitsane	17	16	1
308: Konowe Cattle Post	32	26	6
309: Lorojane	17	13	4
310: Logoreng	4	4	-
312: Galokhwa	7	6	1
313: Dintsana	210	121	89
314: Lokabane	33	26	7
316: Ramorekisi	29	16	13

## 16.

## POPULATION AND HOUSING CENSUS 2022

## Population Of Cities, Towns And Villages &amp; Associated Localities

Localities	Total	Males	Females
317: Ngopilo	15	10	5
318: Gasekitla	181	87	94
319: Mantsho	7	6	1
320: Seobeng	10	10	-
323: Gasekitla 2	8	5	3
324: Nganalabaloi Cattle Post	13	9	4
325: Mokgacha	10	9	1
326: Gamothoi Cattle Post	20	15	5
327: Mmamatsepa Cattle Post 2	17	12	5
328: Lokhomma Cattle Post 2	8	6	2
329: Radikhudu	3	2	1
330: Logoreng Cattle Post 2	15	13	2
402: Sethulo	4	4	-
501: Sethulwe	18	14	4
502: Moropeng	10	9	1
<b>10-06 Village Lorolwana and Associated Localities Total</b>	<b>2,442</b>	<b>1,169</b>	<b>1,273</b>
100: Village Lorolwana	2,225	1,007	1,218
201: Molelema	6	4	2
202: Mookane	26	14	12
203: Mosimane	34	25	9
204: Ngwatshotsho	4	3	1
205: Letsibogo	16	9	7
206: Kodie	23	17	6
302: Bogatakgomo	15	13	2
303: Rra Jacob No.2	4	4	-
304: Lorolwane	39	28	11
305: JN 16	8	8	-
306: Mashampa	32	29	3
307: Lokalaneng	2	2	-
310: Modimosane	8	6	2
<b>10-09 Village Kgomokasitwa and Associated Localities Total</b>	<b>1,713</b>	<b>856</b>	<b>857</b>
100: Village Kgomokasitwa	1,669	823	846
201: Gakapi	-	-	-
202: Ngalakane	8	6	2
204: Motserane	8	5	3
205: Kgaukgawane	5	2	3
206: Masiasole/Bahumagadi	19	16	3
208: Borite	3	3	-
301: Rasejamesi	1	1	-
302: Matlogane Cattlepost	-	-	-
<b>10-10 Village Pitseng and Associated Localities Total</b>	<b>1,552</b>	<b>724</b>	<b>828</b>
100: Village Pitseng	1,526	704	822
201: Bojamala	11	9	2
202: Loherwane	8	5	3
601: Makong/Matimela Camp	7	6	1



## 17.

POPULATION AND HOUSING CENSUS 2022  
Population Of Cities, Towns And Villages & Associated Localities

Localities	Total	Males	Females
<b>10-12 Village Lekgolobotlo and Associated Localities Total</b>	<b>1,537</b>	<b>784</b>	<b>753</b>
100: Village Lekgolobotlo	1,334	639	695
201: Monganaakodu	1	1	-
202: Motsomatlhose	63	39	24
203: Peloyakgama Lands	35	29	6
204: Basarwa	83	60	23
301: Dipoong	5	3	2
302: Magoswane	14	11	3
304: Rajosaeya	2	2	-
<b>10-13 Village Seherelela and Associated Localities Total</b>	<b>914</b>	<b>423</b>	<b>491</b>
100: Village Seherelela	884	403	481
201: Bolwetse	19	13	6
301: Moitshinki/Seherelela Cattle Post	11	7	4
<b>10-14 Village Lotlhakane and Associated Localities Total</b>	<b>6,684</b>	<b>3,111</b>	<b>3,573</b>
100: Village Lotlhakane	6,045	2,751	3,294
201: Gamoeng	38	17	21
202: Lojwaneng	26	20	6
203: Kgokgole	111	72	39
204: Gamoswaane	129	56	73
205: Makaletso	8	7	1
207: Toi	7	5	2
208: Maalogane	63	31	32
209: Marusweng	10	8	2
210: Magodire	47	31	16
211: Mosefthe	69	39	30
212: Toi Two	26	15	11
213: Tutudu	42	21	21
301: Metsimatala	55	31	24
302: Galetanyane	-	-	-
303: Majweaditau	5	4	1
413: Kgomo	3	3	-
<b>10-16 Village Sese and Associated Localities Total</b>	<b>7,119</b>	<b>3,686</b>	<b>3,433</b>
100: Village Sese	6,798	3,469	3,329
201: Sese Lands	44	32	12
202: Rathipe	17	11	6
203: Dipalane	55	40	15
301: Jwaneng Cattle Post	25	14	11
302: Dinonyane	58	40	18
303: Sese Cattle Post	27	16	11
305: Lotlhakolwane	32	24	8
309: Mokgere	63	40	23
<b>10-17 Village Sesung and Associated Localities Total</b>	<b>1,127</b>	<b>566</b>	<b>561</b>
201: Sesung Lands/Kgageng	12	11	1
301: Gamasarwa	18	10	8
302: Gatlhaba	91	62	29

## 18.

POPULATION AND HOUSING CENSUS 2022  
Population Of Cities, Towns And Villages & Associated Localities

Localities	Total	Males	Females
<b>10-18 Village Magotlhwane and Associated Localities Total</b>	<b>1,783</b>	<b>870</b>	<b>913</b>
100: Village Magotlhwane	1,751	845	906
201: Mokalana	8	5	3
202: Mokalana 2	16	13	3
301: Magotlhwane Cattle Post	8	7	1
<b>10-19 Village Segwagwa and Associated Localities Total</b>	<b>1,439</b>	<b>756</b>	<b>683</b>
100: Village Segwagwa	1,008	479	529
201: Ditladi	11	8	3
202: Maelo	107	58	49
203: Gamogweotsile	61	38	23
204: Loratalane	47	31	16
205: Letsopa	104	71	33
206: Gatsatsa	21	9	12
207: Dipineng	10	6	4
208: Tsatswi	1	1	-
209: Dinakana	6	5	1
211: Gantlelenama	20	13	7
302: Morebodi	18	15	3
303: Mosithwa	1	1	-
304: Gatau	8	7	1
305: Mekwele	7	7	-
601: Status Camp	9	7	2
<b>10-20 Village Manyana and Associated Localities Total</b>	<b>4,029</b>	<b>1,911</b>	<b>2,118</b>
100: Village Manyana	3,752	1,764	1,988
201: Boswelakgosi	6	3	3
202: Fikeng	2	2	-
204: Bikwe	200	97	103
205: Phogotlhwe	16	5	11
206: Manyelanong	23	17	6
207: Serowe	7	6	1
208: Dialane	14	9	5
209: Ramating	-	-	-
210: Bikwane	2	1	1
211: Thakadiawa	1	1	-
212: Makokwe	6	6	-
219: Mokata	-	-	-
<b>10-22 Village Dipotsana and Associated Localities Total</b>	<b>277</b>	<b>171</b>	<b>106</b>
100: Village Dipotsana	113	67	46
201: Seokangwane	49	26	23
202: Maphadikwe	36	23	13
203: Dipotsana lands	5	1	4
301: Dibajakwena	1	1	-
302: Gajanki	10	9	1
501: Lokgwathe	41	28	13
502: Ganamanyane	22	16	6

## 19.

POPULATION AND HOUSING CENSUS 2022  
Population Of Cities, Towns And Villages & Associated Localities

Localities	Total	Males	Females
<b>10-23 Village Diabo and Associated Localities Total</b>	<b>479</b>	<b>261</b>	<b>218</b>
100: Village Diabo	261	116	145
201: Maretswana	49	32	17
202: Gamarupe	14	10	4
203: Malau	121	78	43
205: Malesane	6	5	1
206: Lekaleng	8	7	1
207: Lerokoko	20	13	7
<b>10-26 Village Molapowabojang and Associated Localities Total</b>	<b>10,245</b>	<b>4,829</b>	<b>5,416</b>
100: Village Molapowabojang	8,722	4,024	4,698
201: Maisane	233	96	137
202: Fikalatshukudu	48	27	21
203: Phate	59	27	32
205: Molokwe 1	48	28	20
206: Motlhwatse	208	117	91
207: Gasetswinane/Tsheregethe	128	67	61
208: Mahitshwane	10	9	1
209: Mosamowakwena	91	43	48
210: Maleiso Lands	26	16	10
212: Gatshilwana	77	40	37
213: Molokwe 2	130	71	59
214: Goorathebeyame	7	2	5
215: Tshweneyagae	49	21	28
216: Kamawe	131	70	61
217: Maisane lands	142	78	64
301: Chi-Chi	26	16	10
302: Serala/ Seraleng	27	20	7
308: Mphaatshane	14	10	4
501: Kwelepane	16	13	3
502: Motsenekatse	37	21	16
503: Mmantshe	16	13	3
<b>10-27 Village Ralekgetho and Associated Localities Total</b>	<b>575</b>	<b>265</b>	<b>310</b>
100: Village Ralekgetho	554	250	304
201: Ramabihi	12	7	5
202: Ralekgetho Lands	9	8	1

## 20.

POPULATION AND HOUSING CENSUS 2022  
Population Of Cities, Towns And Villages & Associated Localities

Localities	Total	Males	Females
<b>10-28 Village Moshaneng and Associated Localities Total</b>	<b>2,418</b>	<b>1,190</b>	<b>1,228</b>
100: Village Moshaneng	1,961	906	1,055
201: Gatontobi	10	3	7
202: Taueshele	42	25	17
203: Setlhabatsane/Gamosa	26	15	11
204: Matshidiso	50	36	14
205: Tsube	5	3	2
206: Mmamoalahi	11	8	3
207: Mmasehudula	36	20	16
208: Makapane	82	40	42
209: Male / Mokapa	3	2	1
210: Mokata/Mokateng	16	11	5
211: Gamokalaka	22	16	6
212: Mokadinyane	18	13	5
213: Mabelane	18	11	7
214: Dilokwane	40	22	18
302: Motlhalawagomo	21	13	8
501: Phaleng	57	46	11
<b>10-29 Village Moshupa and Associated Localities Total</b>	<b>28,001</b>	<b>13,492</b>	<b>14,509</b>
100: Village Moshupa	23,858	11,097	12,761
202: Gamothaka	13	9	4
203: Lesototo	19	13	6
204: Ramakgetla	1	1	-
205: Kolwane	57	34	23
206: Motsheo	42	28	14
207: Mophuelo	7	6	1
208: Ngwanyanang	4	2	2
209: Sentsi	56	31	25
210: Matlhatlaganyane	19	14	5
211: Ditshole	2	2	-
212: Lerojana	1	1	-
214: Tlhojana-ya-Nkwe	10	5	5
215: Ramoshengwane	46	27	19
216: Lwale	1	1	-
218: Mogoduwaphuti	3	1	2
220: Marutlwe	94	49	45
221: Tlhokwane	36	20	16
222: Polokwe	224	124	100
223: Ditsobotlana	56	28	28
224: Matlapa	1	1	-
225: Ngwanaoesi	7	3	4
227: Digopo	16	11	5
228: Monnamme	20	13	7
232: Marotse	12	6	6
233: Bathobantle	23	11	12
234: Gaaranato	21	17	4

## 21.

POPULATION AND HOUSING CENSUS 2022  
Population Of Cities, Towns And Villages & Associated Localities

Localities	Total	Males	Females
235: Metsae	12	10	2
236: Matlhotshana	61	30	31
237: Monyenane	45	30	15
238: Mosiang	126	60	66
239: Ramakgarikgari	30	15	15
240: Suttle	3	2	1
243: Maitsibidiki	70	46	24
244: Mmamorolong	10	7	3
245: Mahatelo	6	3	3
246: Losunyana	46	28	18
247: Sehubidu	178	85	93
248: Mmankunyane	8	8	-
249: Madibamatswe	136	74	62
250: Molomoojang	102	55	47
251: Dibate	7	4	3
253: Galotlhwana	112	64	48
254: Molapo-wa-Basadi	41	22	19
255: Garamowana	13	8	5
256: Kgolomu	42	22	20
257: Rratlhong	146	82	64
258: Gakgolobo	15	7	8
259: Dikhudu/Ramarumoadira	37	22	15
260: Mahitshwane	42	26	16
261: Masasapa	38	25	13
262: Goomoloka	2	1	1
263: Mokaka	2	2	-
264: Matebele	36	23	13
269: Dithakatswana	36	23	13
272: Marapo-a-Tshukudu	5	3	2
273: Nkokotshane	6	5	1
274: Mogonono	44	25	19
276: Tlhojana-ya-Letsopa	6	5	1
278: Ramongalanyane	3	3	-
279: Leropo	16	11	5
280: Madutela	9	5	4
281: Pyetle	72	43	29
282: Matlhakola	22	16	6
284: Kgootla	22	15	7
285: Sobe	22	18	4
286: Seteemane	6	4	2
287: Setswathabe/Morope	30	24	6
288: Sephatlhaphatle	57	42	15
289: Moswedi	65	48	17
290: Tsopane	47	37	10
291: Gookodisa	169	99	70
292: Sesitajwe	35	22	13
293: Nkarang	1	1	-

## 22.

## POPULATION AND HOUSING CENSUS 2022

## Population Of Cities, Towns And Villages &amp; Associated Localities

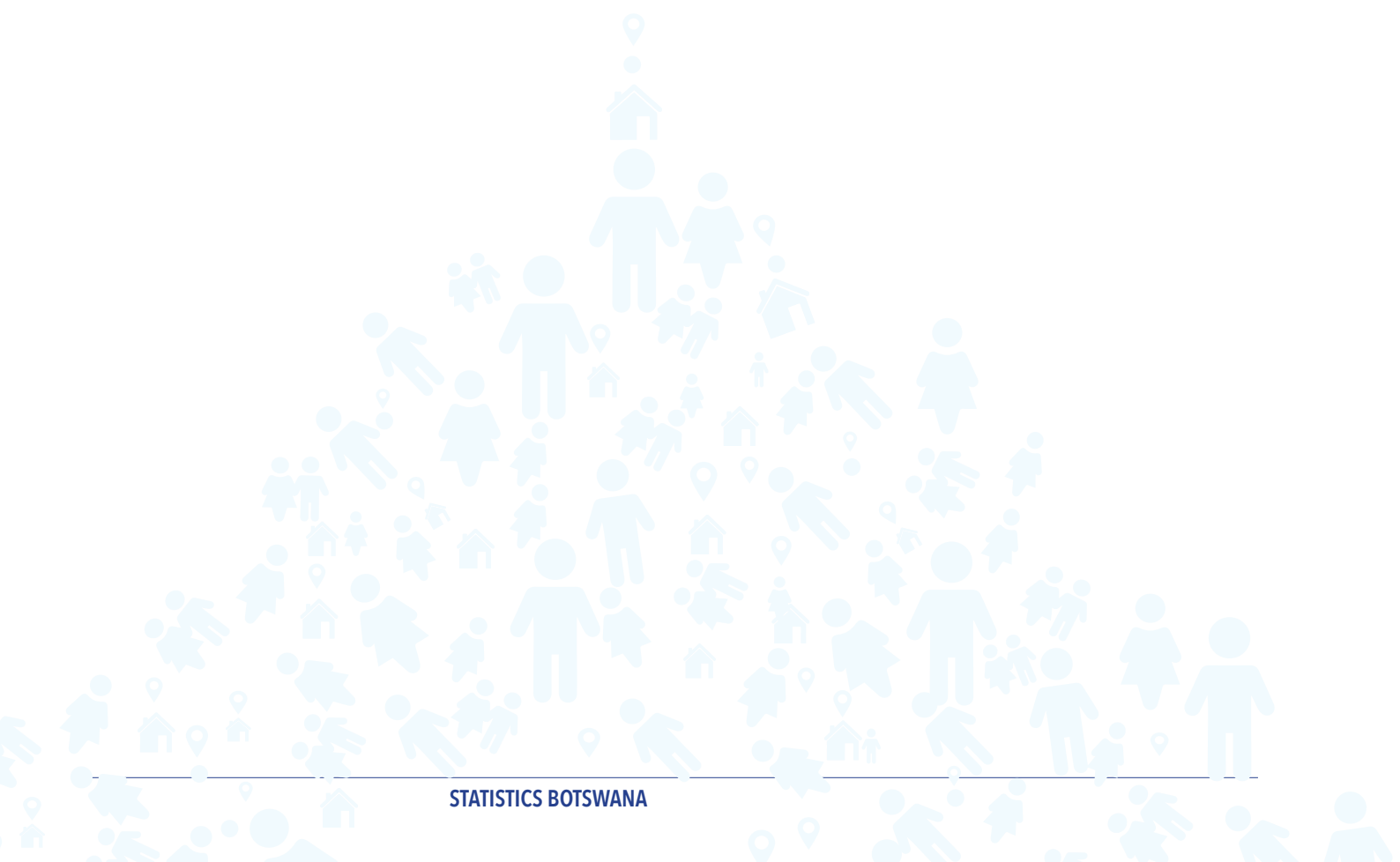
Localities	Total	Males	Females
294: Ledubeng	4	3	1
296: Ditshukutswane	7	5	2
297: Mmamitlwe	17	9	8
298: Rakokolo	3	1	2
402: Poultry Farm	3	1	2
701: Maphukuntsi	9	7	2
705: Naledi	260	155	105
708: Sekhutlo	91	51	40
709: Machana	361	179	182
710: Rapiitane	62	34	28
711: Kubukwane	288	158	130
712: Ditshweu	18	8	10
713: Dithobane	98	56	42
729: Nakalakukama/Madubane	33	22	11
730: Maitse	31	21	10
731: Motale	28	17	11
<b>10-30 Village Ntlhantlhe and Associated Localities Total</b>	<b>3,099</b>	<b>1,500</b>	<b>1,599</b>
100: Village Ntlhantlhe	2,842	1,326	1,516
201: Chawe	30	20	10
202: Gathupa	23	18	5
203: Sebokwane	53	32	21
204: Gakakatle	9	7	2
205: Rantseane	5	4	1
206: Tlhogobane	7	5	2
208: Mmamonkge	64	44	20
209: Mehane	21	14	7
210: Ntlhantlhe Lands	18	11	7
211: Tlhogobane 2	15	9	6
301: Tlhadiboe	5	4	1
302: Ntlhantlhe Cattle Post	6	5	1
401: Poultry Farms	1	1	-
<b>10-31 Village Tshwaane and Associated Localities Total</b>	<b>327</b>	<b>160</b>	<b>167</b>
100: Village Tshwaane	193	89	104
201: Tshwaane Lands	134	71	63
<b>10-35 Village Selokolela and Associated Localities Total</b>	<b>2,281</b>	<b>1,115</b>	<b>1,166</b>
100: Village Selokolela	1,750	766	984
201: Mmakwenakgosi	18	13	5
202: Ramatekwane	6	6	-
203: Diphata	147	102	45
207: Mmamaru	70	35	35
209: Mogogorwane	47	26	21
301: Mmakgopong	12	8	4
302: Sesana	57	45	12
304: Masiatilodi	30	28	2
305: Ditsetlho	25	12	13
307: Phitshane	37	22	15
308: Tlhojanankwe	2	2	-

## 23.

POPULATION AND HOUSING CENSUS 2022  
Population Of Cities, Towns And Villages & Associated Localities

Localities	Total	Males	Females
312: Galemuno	8	4	4
314: Tloung	2	2	-
320: Selokolela Cattle Post	24	17	7
401: Poultry Farms	10	7	3
501: Motlhalojane	36	20	16
<b>10-38 Village Mogonye and Associated Localities Total</b>	<b>1,081</b>	<b>514</b>	<b>567</b>
100: Village Mogonye	1,081	514	567
<b>10-39 Village Betesankwe and Associated Localities Total</b>	<b>772</b>	<b>415</b>	<b>357</b>
100: Village Betesankwe	507	255	252
202: Betesankwe Lands	74	35	39
203: Dibatleng/Mosung	73	50	23
301: Tloane	36	24	12
302: Betesankwe Cattle Post	45	26	19
303: Dinenebu	28	16	12
304: Senyamadi	8	8	-
305: Tshono	1	1	-
<b>Localities with No Affiliation</b>	<b>13</b>	<b>11</b>	<b>2</b>
401: Masiatlodi Ranch	2	2	-
402: Farm 1 JN	11	9	2

# BAROLONG





POPULATION AND HOUSING CENSUS 2022  
Population Of Cities, Towns And Villages & Associated Localities

Localities	Total	Males	Females
<b>11 Barolong</b>	<b>58,885</b>	<b>28,861</b>	<b>30,024</b>
<b>11-01 Village Pitsane Siding and Associated Localities Total</b>	<b>4,364</b>	<b>2,055</b>	<b>2,309</b>
100: Village Pitsane Siding	<b>4,312</b>	2,019	2,293
271: Bakwenyana	<b>52</b>	36	16
<b>11-02 Village Tlhareseleele and Associated Localities Total</b>	<b>775</b>	<b>397</b>	<b>378</b>
100: Village Tlhareseleele	<b>775</b>	397	378
<b>11-03 Village Pitsana-Potokwe and Associated Localities Total</b>	<b>1,012</b>	<b>470</b>	<b>542</b>
100: Village Pitsana-Potokwe	<b>1,012</b>	470	542
<b>11-04 Village Rakhuna and Associated Localities Total</b>	<b>1,980</b>	<b>1,075</b>	<b>905</b>
100: Village Rakhuna	<b>1,980</b>	1,075	905
<b>11-05 Village Malokaganyane and Associated Localities Total</b>	<b>252</b>	<b>129</b>	<b>123</b>
100: Village Malokaganyane	<b>239</b>	117	122
201: Malokaganyane Lands	<b>13</b>	12	1
<b>11-06 Village Bethel and Associated Localities Total</b>	<b>430</b>	<b>208</b>	<b>222</b>
100: Village Bethel	<b>430</b>	208	222
<b>11-07 Village Dinatshana and Associated Localities Total</b>	<b>754</b>	<b>350</b>	<b>404</b>
100: Village Dinatshana	<b>750</b>	346	404
201: Dinatshana Lands	<b>4</b>	4	-
<b>11-08 Village Ngwatsau and Associated Localities Total</b>	<b>474</b>	<b>232</b>	<b>242</b>
100: Village Ngwatsau	<b>407</b>	195	212
201: Morokolwane	<b>54</b>	30	24
202: Ngwatsau Lands	<b>13</b>	7	6
<b>11-09 Village Ramatlabama and Associated Localities Total</b>	<b>1,676</b>	<b>799</b>	<b>877</b>
100: Village Ramatlabama	<b>1,588</b>	750	838
405: Ramatlabana AI Camp	<b>84</b>	45	39
602: Roads BDF Camp	<b>4</b>	4	-
<b>11-10 Village Good Hope and Associated Localities Total</b>	<b>5,690</b>	<b>2,706</b>	<b>2,984</b>
100: Village Good Hope	<b>5,672</b>	2,693	2,979
201: Goodhope Lands	<b>17</b>	12	5
202: Phuting	<b>1</b>	1	-
<b>11-11 Village Mokatako and Associated Localities Total</b>	<b>978</b>	<b>523</b>	<b>455</b>
100: Village Mokatako	<b>837</b>	427	410
201: Malelalo	<b>8</b>	5	3
202: Gakikana	<b>13</b>	8	5
203: Matlakeng	<b>70</b>	48	22
204: Tshipane	<b>5</b>	4	1
205: Sekokwane	<b>29</b>	17	12
207: Diretsane	<b>16</b>	14	2
<b>11-12 Village Tswanyaneng and Associated Localities Total</b>	<b>491</b>	<b>255</b>	<b>236</b>
100: Village Tswanyaneng	<b>333</b>	161	172
201: Tswanyaneng Lands	<b>5</b>	4	1
202: Kgwaadira	<b>44</b>	25	19
204: Mogobe-wa-Dikgomo	<b>109</b>	65	44
<b>11-13 Village Metlojane and Associated Localities Total</b>	<b>1,110</b>	<b>560</b>	<b>550</b>
100: Village Metlojane	<b>914</b>	455	459
201: Gamokoto	<b>8</b>	5	3
202: Gatloung	<b>12</b>	7	5
203: Matasalalo	<b>161</b>	85	76
204: Metlojane Lands	<b>15</b>	8	7

POPULATION AND HOUSING CENSUS 2022  
Population Of Cities, Towns And Villages & Associated Localities

Localities	Total	Males	Females
<b>11-14 Village Borobadilepe and Associated Localities Total</b>	<b>330</b>	<b>165</b>	<b>165</b>
100: Village Borobadilepe	330	165	165
<b>11-15 Village Hebron and Associated Localities Total</b>	<b>890</b>	<b>419</b>	<b>471</b>
100: Village Hebron	890	419	471
<b>11-16 Village Logagane and Associated Localities Total</b>	<b>524</b>	<b>274</b>	<b>250</b>
100: Village Logagane	492	254	238
201: Logagane Lands	32	20	12
<b>11-17 Village Tswagare/Lothoje/Lokalana and Associated Localities</b>	<b>932</b>	<b>428</b>	<b>504</b>
100: Village Tswagare/Lothoje/Lokalana	891	399	492
201: Tswagare Lands	41	29	12
<b>11-18 Village Makokwe and Associated Localities Total</b>	<b>137</b>	<b>87</b>	<b>50</b>
100: Village Makokwe	137	87	50
<b>11-19 Village Marojane and Associated Localities Total</b>	<b>338</b>	<b>168</b>	<b>170</b>
100: Village Marojane	266	124	142
201: Marojane Lands	72	44	28
<b>11-20 Village Papatlo and Associated Localities Total</b>	<b>452</b>	<b>219</b>	<b>233</b>
100: Village Papatlo	452	219	233
<b>11-21 Village Phihitshwane and Associated Localities Total</b>	<b>538</b>	<b>271</b>	<b>267</b>
100: Village Phihitshwane	437	216	221
201: Phihitshwane Lands	101	55	46
<b>11-22 Village Molete and Associated Localities Total</b>	<b>390</b>	<b>210</b>	<b>180</b>
100: Village Molete	390	210	180
<b>11-23 Village Ditlharapa and Associated Localities Total</b>	<b>700</b>	<b>352</b>	<b>348</b>
100: Village Ditlharapa	688	346	342
201: Ditlharapa Lands	12	6	6
<b>11-24 Village Madingwana and Associated Localities Total</b>	<b>371</b>	<b>199</b>	<b>172</b>
100: Village Madingwana	331	170	161
201: Madingwana Lands	18	13	5
202: Madingwana Lands 2	22	16	6
<b>11-25 Village Kgoro and Associated Localities Total</b>	<b>818</b>	<b>373</b>	<b>445</b>
100: Village Kgoro	818	373	445
<b>11-26 Village Sheep Farm and Associated Localities Total</b>	<b>273</b>	<b>129</b>	<b>144</b>
100: Village Sheep Farm	273	129	144
<b>11-28 Village Mogwalale and Associated Localities Total</b>	<b>402</b>	<b>206</b>	<b>196</b>
100: Village Mogwalale	375	189	186
201: Mogwalale Lands	27	17	10
<b>11-29 Village Gathwane and Associated Localities Total</b>	<b>1,230</b>	<b>614</b>	<b>616</b>
100: Village Gathwane	1,099	528	571
201: Gathwane Lands	12	11	1
206: Tlakgama	32	18	14
207: Gatuma	78	48	30
208: Lenyaphiri	2	2	-
209: Kgakabanna	7	7	-
<b>11-30 Village Digawana and Associated Localities Total</b>	<b>4,857</b>	<b>2,294</b>	<b>2,563</b>
100: Village Digawana	4,356	2,033	2,323
201: Gopong lands	501	261	240

POPULATION AND HOUSING CENSUS 2022  
Population Of Cities, Towns And Villages & Associated Localities

Localities	Total	Males	Females
<b>11-31 Village Magoriapitse and Associated Localities Total</b>	<b>1,188</b>	<b>583</b>	<b>605</b>
100: Village Magoriapitse	1,048	482	566
201: Mokakakgang	7	7	-
204: Kwaadira	4	4	-
205: Magoriapitse lands/ Magoriapitsan	2	1	1
206: Morotwane	19	10	9
207: Mmabelema	31	21	10
208: Sehikile	15	12	3
210: Gamojela	7	7	-
213: Dihudi ga dintsi	19	16	3
215: Dikgoring	24	16	8
216: Kwatlapanane	12	7	5
<b>11-32 Village Lejwana and Associated Localities Total</b>	<b>833</b>	<b>396</b>	<b>437</b>
100: Village Lejwana	829	393	436
201: Lejwana Lands	2	1	1
202: Mokgere	2	2	-
<b>11-33 Village Mogojogojo and Associated Localities Total</b>	<b>1,136</b>	<b>573</b>	<b>563</b>
100: Village Mogojogojo	981	477	504
201: Mogojogojo Lands	27	19	8
301: Maruswa	109	63	46
303: Gaphatshwanyane	19	14	5
<b>11-34 Village Mmathethe and Associated Localities Total</b>	<b>7,562</b>	<b>3,785</b>	<b>3,777</b>
100: Village Mmathethe	5,421	2,445	2,976
202: Mmalore	170	116	54
204: Kutlokgoro	2	2	-
206: Moselebe 2	16	10	6
208: Moselebe 1	73	49	24
209: Galonakana 1	15	8	7
210: Gamatlhaku	43	32	11
211: Motlotswana	33	23	10
213: Gatselana	1	1	-
215: Seokangwane	27	20	7
216: Tladingwane	20	15	5
217: Lokabi	180	109	71
219: Golokabana	61	35	26
220: Mmathethe Lands	1	1	-
221: Tauekaname	48	29	19
222: Gatampa 1	184	89	95
223: Gamokope/Phetaba	85	49	36
224: Mmadikaloo	106	62	44
226: Phirientsho	26	20	6
227: Mathabaswane	18	18	-
228: Sekolopelo	20	15	5
231: Tsubue	16	14	2
233: Gamagangwa	17	12	5
235: Gatampa 2	26	23	3
236: Galonakana 2	29	21	8
237: Motsentshe Lands	365	198	167

POPULATION AND HOUSING CENSUS 2022  
Population Of Cities, Towns And Villages & Associated Localities

Localities	Total	Males	Females
238: Machana lands	80	34	46
301: Mmapulane	44	33	11
302: Kgajane	9	8	1
303: Mekwele	53	39	14
304: Thipe	19	12	7
305: Mmathethe Cattle Post	12	9	3
306: Mateane Cattle Post	3	2	1
307: Kwau	2	2	-
308: Lokabi Cattle Post	31	15	16
309: Selepane	5	4	1
313: Serogwe	52	31	21
314: Dithotana	49	36	13
315: Dintsana	37	26	11
317: Ramatlawela	16	13	3
320: Galuke/Marapoanche	9	6	3
503: Morwatubana	66	46	20
504: Loherwana	72	53	19
<b>11-35 Village Mokgomane and Associated Localities Total</b>	<b>1,102</b>	<b>543</b>	<b>559</b>
100: Village Mokgomane	847	397	450
201: Mahubakgama	11	9	2
203: Phakane	14	11	3
204: Galepulane	17	12	5
205: Mokgomane Lands	12	9	3
207: Gatintana	59	30	29
212: Kabe	123	64	59
230: Letlapana	19	11	8
<b>11-36 Village Phitshane Molopo and Associated Localities Total</b>	<b>1,800</b>	<b>890</b>	<b>910</b>
100: Village Phitshane Molopo	1,625	776	849
201: Moretlhwane	36	26	10
202: Leitlho la Tau	22	19	3
203: Majwaneng	78	37	41
204: Dikgatlhong	8	6	2
206: Makhujang	5	3	2
207: Phiring	3	2	1
208: Thuologwane	7	7	-
209: Mogobe wa Dikgama	2	2	-
210: Kgogwane	8	7	1
301: Bogamelakgomo	6	5	1
<b>11-37 Village Sedibeng and Associated Localities Total</b>	<b>744</b>	<b>341</b>	<b>403</b>
100: Village Sedibeng	744	341	403
<b>11-38 Village Musi and Associated Localities Total</b>	<b>267</b>	<b>156</b>	<b>111</b>
100: Village Musi	224	131	93
202: Musi Lands	39	22	17
203: Tlapaneng	4	3	1

POPULATION AND HOUSING CENSUS 2022  
Population Of Cities, Towns And Villages & Associated Localities

Localities	Total	Males	Females
<b>11-39 Village Tswaaneng and Associated Localities Total</b>	<b>927</b>	<b>475</b>	<b>452</b>
100: Village Tswaaneng	771	370	401
201: Lokgalo	58	35	23
202: Matshwiisa	4	4	-
301: Tswaaneng Cattle Post	10	10	-
501: Tswaaneng/Maruapula	84	56	28
<b>11-40 Village Gamajalela and Associated Localities Total</b>	<b>592</b>	<b>282</b>	<b>310</b>
100: Village Gamajalela	571	269	302
201: Gamajalela Lands	21	13	8
<b>11-41 Village Dikhukhung and Associated Localities Total</b>	<b>319</b>	<b>172</b>	<b>147</b>
100: Village Dikhukhung	303	159	144
202: Mabate	4	3	1
203: Dikhukhung Lands	12	10	2
<b>11-42 Village Leporung and Associated Localities Total</b>	<b>691</b>	<b>322</b>	<b>369</b>
100: Village Leporung	646	289	357
201: Boepakwele	4	3	1
202: Leporung lands	2	2	-
203: Ngwabii	8	5	3
204: Tsogwane	12	10	2
205: Makhujwaneng	7	4	3
304: Sekwerenyane Cattle Post	5	4	1
501: Sekwerenyane	7	5	2
<b>11-43 Village Mmakgori and Associated Localities Total</b>	<b>806</b>	<b>386</b>	<b>420</b>
100: Village Mmakgori	749	346	403
201: Marojane	11	3	8
202: Mmakgori Lands	36	30	6
301: Motlopi Syndicate	2	2	-
501: Ponpong	8	5	3
<b>11-44 Village Mabule and Associated Localities Total</b>	<b>1,885</b>	<b>862</b>	<b>1,023</b>
100: Village Mabule	1,835	825	1,010
201: Gamelongwana	6	3	3
202: Gamodisenyane	1	1	-
203: Botsilwane	10	6	4
204: Sehatlhane	2	2	-
213: Mmalekalaka	3	2	1
214: Kgaolo Mahudiso	2	1	1
301: Dinareng / Setimeleng	26	22	4
<b>11-45 Village Tshidilamolomo and Associated Localities Total</b>	<b>807</b>	<b>392</b>	<b>415</b>
100: Village Tshidilamolomo	754	353	401
201: Shadi	10	9	1
202: Marapalalo	1	1	-
203: Kgalola	20	14	6
204: Marojana	5	4	1
206: Magageng	4	3	1
207: Sekgwa sa Maburu	13	8	5

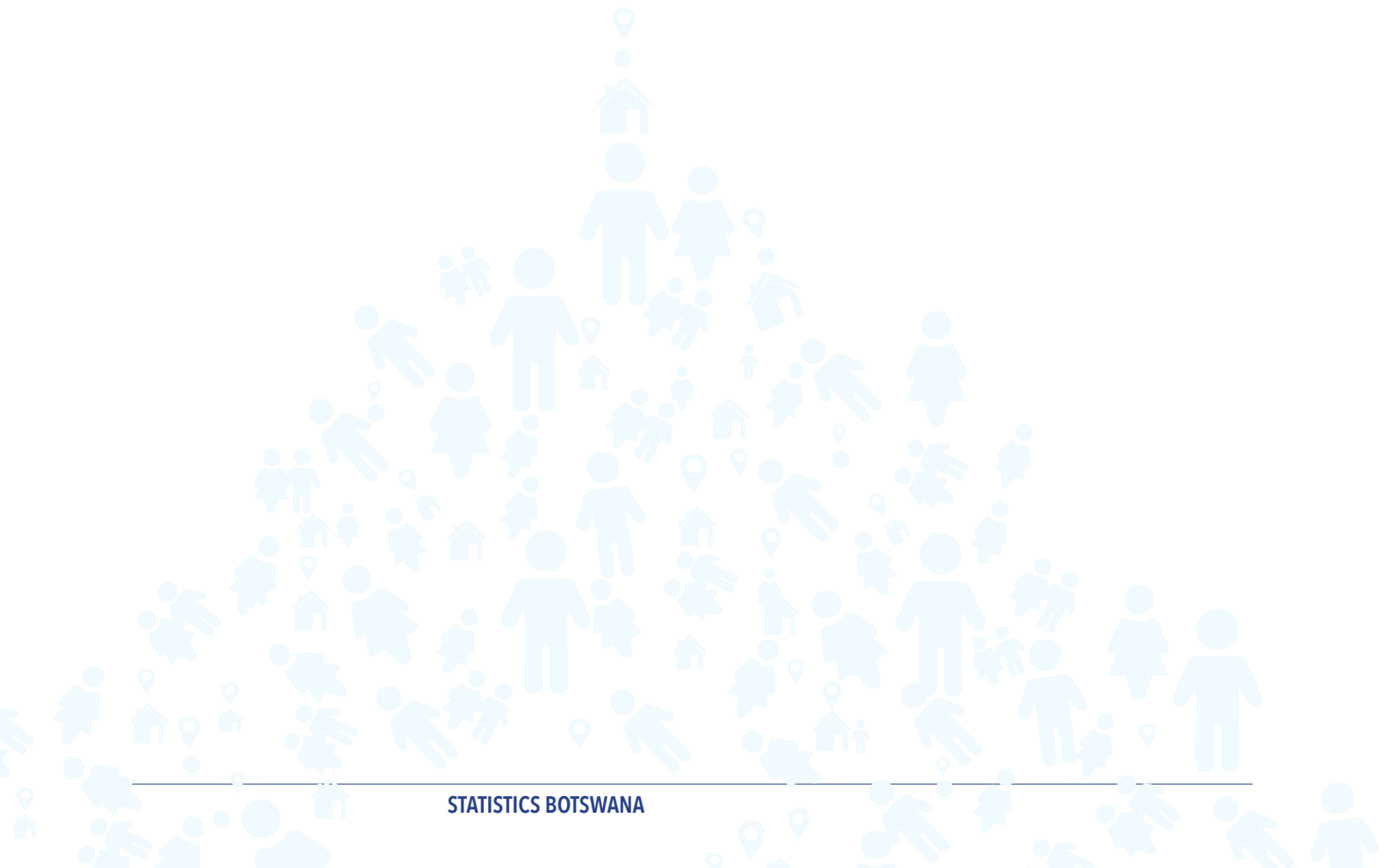
## 30.

POPULATION AND HOUSING CENSUS 2022  
Population Of Cities, Towns And Villages & Associated Localities

Localities	Total	Males	Females
<b>11-47 Village Metlobo and Associated Localities Total</b>	<b>1,407</b>	<b>774</b>	<b>633</b>
100: Village Metlobo	1,039	490	549
201: Metlobo Lands	19	14	5
202: Ntsolwane	39	28	11
204: Bodumatau	3	3	-
205: Swaolophuthi	72	51	21
207: Marapoanamane	13	11	2
301: Tshelwane	32	28	4
302: Morenane	21	20	1
303: Pudusetsa	38	27	11
304: Mosepetse	4	4	-
305: Metsimonate	3	3	-
307: Tswasi	1	1	-
309: Mosikemolelo	9	7	2
310: Dikopanye	22	16	6
312: Gamabua	4	4	-
313: Mothoke	17	12	5
501: Radibuana	48	35	13
502: Tshuthe	23	20	3
<b>11-48 Village Lorwana and Associated Localities Total</b>	<b>1,721</b>	<b>780</b>	<b>941</b>
100: Village Lorwana	1,721	780	941
<b>11-51 Village Kangwe and Associated Localities Total</b>	<b>265</b>	<b>140</b>	<b>125</b>
100: Village Kangwe	142	59	83
201: Kangwe Lands	42	31	11
203: Ralegodu	78	48	30
301: Kangwe Cattle Post	3	2	1
<b>11-52 Village Sekhutlane and Associated Localities Total</b>	<b>1,423</b>	<b>664</b>	<b>759</b>
100: Village Sekhutlane	1,266	555	711
201: Longaneng/ Dithotana	10	5	5
202: Sekhutlane Lands	26	12	14
303: Kobosi / Maswaswe	18	13	5
304: Sekhutlane Cattlepost	13	11	2
305: Dipineng	63	47	16
306: Matheankwe	5	4	1
308: Sekhutlane Cattle Post 2	10	5	5
309: Letlhabula	12	12	-

Localities	Total	Males	Females
<b>Localities with No Affiliation</b>	<b>242</b>	<b>178</b>	<b>64</b>
401: Dikgatlhong Research Station	7	5	2
402: Ntlhantlhe Ranches	14	12	2
403: Morapedi Ranch	4	2	2
404: Musi Ranch No 1	10	10	-
406: Sedibeng Ranch	4	4	-
407: Farm 7 - JO (BVI Ranch)	17	13	4
412: Goodhope Ranch	5	4	1
413: Goosen Farm	14	7	7
415: Molefi Ranch	5	4	1
419: Dodi Farm 3	2	2	-
422: Farm 5 - JO (Mosesedi Cluster)	4	4	-
424: Dibeela Group Farm	8	6	2
425: Farm 4 - JO (P D K2)	20	15	5
426: JN 17	37	25	12
427: Farm 2 - JO	10	8	2
428: Musi Ranch 8	6	5	1
429: Farm 1 - JO	4	4	-
434: Farm 10 - JO (Sedibeng Corridor Cluster)	6	5	1
437: Farm 6 - JO (Mosesedi Cluster)	27	18	9
438: Musi Ranch 9	22	13	9
439: Itsekeng Ranches	10	7	3
441: Moshupa Ranches	6	5	1

# NGWAKETSE WEST





POPULATION AND HOUSING CENSUS 2022  
Population Of Cities, Towns And Villages & Associated Localities

Localities	Total	Males	Females
<b>12 Ngwaketse West</b>	<b>23,660</b>	<b>11,948</b>	<b>11,712</b>
<b>12-01 Village Mabutsane and Associated Localities Total</b>	<b>2,711</b>	<b>1,344</b>	<b>1,367</b>
100: Village Mabutsane	2,507	1,202	1,305
201: Gasekhukhu	31	18	13
202: Basalagadi	10	3	7
203: Khawa	2	2	-
205: Kabana	12	12	-
206: Palamaokuwe	4	4	-
207: Marapalalo	4	2	2
208: Lokatsane	17	9	8
209: Motlopi	15	11	4
212: Sekgwannabatho	7	5	2
301: Ghia	8	7	1
302: Ditlhako	16	10	6
303: Sekgwasantsho	15	13	2
304: Kenna	29	20	9
305: Makalamabedi	21	16	5
306: Bokspan	3	3	-
308: Lwale	2	2	-
311: Nankhwane	1	1	-
501: Nyetse	3	2	1
601: Matimela Camp	4	2	2
<b>12-02 Village Morwamosu and Associated Localities Total</b>	<b>907</b>	<b>455</b>	<b>452</b>
100: Village Morwamosu	847	406	441
210: Khuthane	12	9	3
301: K 18	8	6	2
303: Mathathane	16	13	3
305: Madikane	11	10	1
307: K18 Cattle Post	9	7	2
501: Bothobelo	4	4	-
<b>12-03 Village Sekoma and Associated Localities Total</b>	<b>1,727</b>	<b>839</b>	<b>888</b>
100: Village Sekoma	1,471	675	796
201: Mmamotswai	7	2	5
202: Makhaneng	39	15	24
206: Dikabane	21	14	7
209: Mabate	16	12	4
210: Nokayakgokong	14	7	7
211: Natsalamane	16	9	7
213: Masitaoka/Mmatsalamme	11	6	5
214: Kgaphetse	24	16	8
215: Seokangwane	1	1	-
301: Mathiba	14	10	4
302: Nakatsakgama	10	6	4
303: Mmadifaolana	13	10	3
304: Kakwala/Boikhutso	20	16	4
305: Tsengwa	3	3	-
308: Chesu	10	10	-
310: Tetsi	6	4	2
311: Khunwane	13	10	3
408: Seolo	14	10	4
720: Kadoe	4	3	1

## 34.

POPULATION AND HOUSING CENSUS 2022  
Population Of Cities, Towns And Villages & Associated Localities

Localities	Total	Males	Females
<b>12-04 Village Khonkhwa and Associated Localities Total</b>	<b>709</b>	<b>351</b>	<b>358</b>
100: Village Khonkhwa	655	313	342
201: Monnye	15	12	3
202: Gwakge	8	6	2
205: Seribamo	6	4	2
208: Mosiadira	4	1	3
209: Mantshane	9	8	1
304: Khonkhwa Cattle Post	12	7	5
<b>12-05 Village Keng and Associated Localities Total</b>	<b>1,390</b>	<b>669</b>	<b>721</b>
100: Village Keng	1,220	563	657
201: Mamolejwane	12	8	4
205: Mokgachodi	8	4	4
206: Mosesane	1	1	-
207: Seokopi	30	18	12
208: Losabanyane/Kwau	3	2	1
209: Oke	7	3	4
213: Mashiantja	7	6	1
214: Ngwankhubu	16	9	7
301: Zerozero	45	31	14
302: Kgame	18	12	6
303: Lekopa/Pampiri	7	3	4
304: Mboro	1	1	-
306: Basalagadi	15	8	7
<b>12-06 Village Khakhea and Associated Localities Total</b>	<b>3,410</b>	<b>1,672</b>	<b>1,738</b>
100: Village Khakhea	3,084	1,446	1,638
201: Bosekelo	25	16	9
203: Thari	29	18	11
204: Sotoma	2	1	1
206: Lehiwa	22	14	8
207: Matshaolane/Modipane	14	8	6
208: Ditshwane	13	10	3
209: Makhwekhwene	43	18	25
210: Selalong 1	7	5	2
211: Lokhasi	23	18	5
212: Bohelabatho	1	1	-
302: Seatlhodi	14	12	2
303: Majwana	16	14	2
304: Malote	3	2	1
305: Ratlhadia	41	29	12
306: Khesekwa 1	1	1	-
307: Khesekwa 2	2	1	1
311: Tlhareseleele	1	1	-
312: Champane	15	14	1
315: Tsanayana	26	22	4
316: Oke	2	2	-
501: Molehele	14	11	3
502: Thotayamonnaalela	12	8	4

POPULATION AND HOUSING CENSUS 2022  
Population Of Cities, Towns And Villages & Associated Localities

Localities	Total	Males	Females
<b>12-07 Village Kokong and Associated Localities Total</b>	<b>1,189</b>	<b>586</b>	<b>603</b>
100: Village Kokong	1,141	554	587
202: Dikabana	4	3	1
204: Matlopi Lands	9	4	5
206: Masuputso Lands	2	2	-
209: Motlhaba	3	2	1
212: Botshabelo	1	1	-
213: Matlamma	5	2	3
215: Kangane	6	4	2
216: Thebeiyoo	1	1	-
218: Modimonthusa	7	6	1
220: Kolonwaneng / Tsebeyatlou	1	1	-
226: Hatokwe Lands	3	2	1
301: Molatswana	3	1	2
302: Mogobewamokala	3	3	-
<b>12-08 Village Kanaku and Associated Localities Total</b>	<b>475</b>	<b>247</b>	<b>228</b>
100: Village Kanaku	418	203	215
202: Kanaku Lands	57	44	13
<b>12-09 Village Mahotshwane and Associated Localities Total</b>	<b>1,472</b>	<b>703</b>	<b>769</b>
100: Village Mahotshwane	1,181	537	644
201: Dikantsi	45	21	24
203: Thothome	2	1	1
204: Makgakge	38	22	16
205: Mhakue	4	3	1
206: Bathubapeudi	15	5	10
207: Marang/Khudu	22	14	8
208: Boalatsobe /Moruele Lands	43	17	26
209: Meswane	12	9	3
211: Thotshane	4	4	-
214: Marang	8	6	2
215: Maruele	8	3	5
216: Madiaela	9	5	4
217: Tsotzwe	29	15	14
301: Tapaleikadile	2	2	-
302: Khudutlou	9	8	1
306: Lomao	3	2	1
308: Dikgate	30	22	8
309: Makajane	3	2	1
310: Nakalatlou	5	5	-
<b>12-10 Village Itholoke and Associated Localities Total</b>	<b>890</b>	<b>425</b>	<b>465</b>
100: Village Itholoke	763	351	412
201: Matsaolwane	11	8	3
202: Maditirana	18	10	8
203: Mosheshene	55	32	23
204: Lesari	30	17	13
205: Lerumo	9	3	6
301: Gakhaiwa	3	3	-
303: Ranyane	1	1	-

## Population Of Cities, Towns And Villages &amp; Associated Localities

Localities	Total	Males	Females
<b>12-11 Village Kutuku and Associated Localities Total</b>	<b>415</b>	<b>224</b>	<b>191</b>
100: Village Kutuku	403	214	189
201: Mmataloke	3	2	1
501: Tladitapane	9	8	1
<b>12-12 Village Maokane and Associated Localities Total</b>	<b>2,467</b>	<b>1,330</b>	<b>1,137</b>
100: Village Maokane	2,098	1,033	1,065
201: Mokgethwe	4	4	-
202: Machaanyane	32	23	9
203: Mosadimogolo	16	14	2
207: Sekgakgarua	27	26	1
301: Dira	4	3	1
304: Serotswana	9	8	1
305: Molemane	15	9	6
306: Tshaane	2	2	-
307: Nhane	28	22	6
309: Oke	15	9	6
311: Khwekhwe	8	7	1
312: Ukwi Cattle Post	7	7	-
313: Matlhono	39	30	9
314: Lokaleng	28	20	8
317: Masime	5	5	-
318: Mhogole	11	8	3
319: Mokoka	19	17	2
320: Madige	17	14	3
321: Mhunotwane	5	5	-
322: Molatelele	12	11	1
323: Tsele	15	12	3
324: Ukhwi Cattle Post 2	37	30	7
325: Monganyane	4	3	1
326: Nhane 2	2	2	-
501: Gadikao	8	6	2
<b>12-13 Village Mokhomba and Associated Localities Total</b>	<b>1,840</b>	<b>1,002</b>	<b>838</b>
100: Village Mokhomba	1,077	503	574
201: Molebalo	28	21	7
203: Tale	10	7	3
204: Ditshotlho	5	3	2
301: Mokhomma Cattle Post	5	5	-
302: Mmananogane	2	2	-
303: Bodumatau	193	106	87
304: Kaduwe	351	226	125
305: Dinonyane	25	20	5
306: Serotasapoo	12	10	2
307: Honye	24	22	2
308: Sekwele	9	8	1
309: Mosadihela	9	8	1
310: Moseilha Stop	8	8	-
311: Lopapa	31	19	12
312: Mokunukwane	6	4	2
313: Lotlharapa	13	7	6
501: Lekwadibane	32	23	9

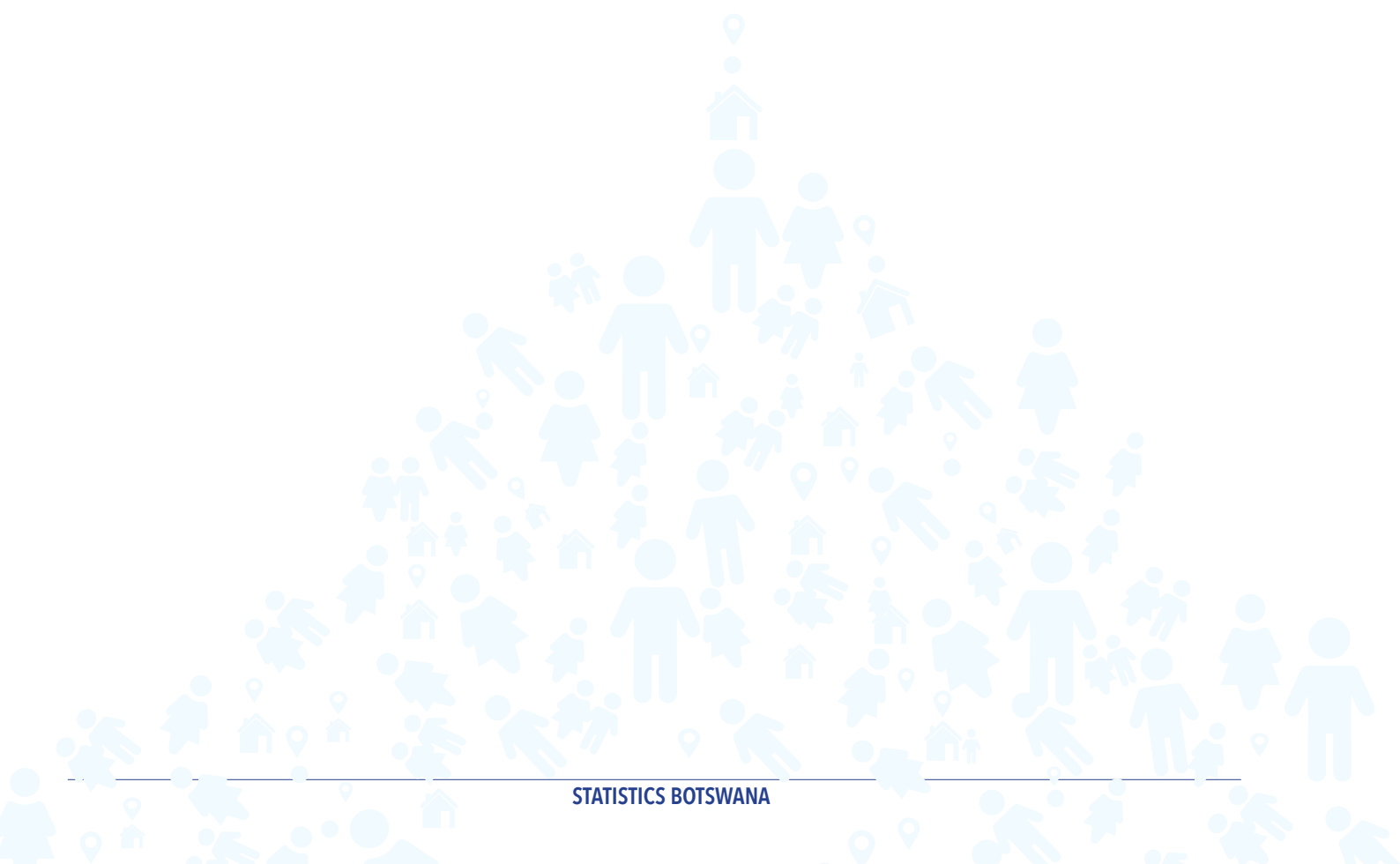
POPULATION AND HOUSING CENSUS 2022  
Population Of Cities, Towns And Villages & Associated Localities

Localities	Total	Males	Females
<b>12-14 Village Samane and Associated Localities Total</b>	<b>836</b>	<b>432</b>	<b>404</b>
100: Village Samane	695	323	372
201: Lophalaphala	1	1	-
203: Mokopi	6	2	4
301: Moleleme	11	9	2
302: Malokokwane	19	13	6
303: Khikhi	1	1	-
304: Botlhatsametsi	7	7	-
305: Mmutle	5	4	1
306: Lodingwane /Dikwakwane	10	10	-
307: Kue	37	26	11
308: Ngampopela	3	2	1
309: Lenong	18	14	4
310: Dinoge / Mmahumalebe	11	9	2
312: Matlhatswane	2	1	1
313: Ditawana	3	3	-
314: Mabeleng	1	1	-
402: Bonyamabogo Farm	3	3	-
413: Kgomo	3	3	-
<b>12-15 Village Lefoko and Associated Localities Total</b>	<b>816</b>	<b>387</b>	<b>429</b>
100: Village Lefoko	768	359	409
301: Iefoko cattlepost	22	10	12
302: Dikukube	26	18	8
<b>12-16 Village Tsonyane and Associated Localities Total</b>	<b>977</b>	<b>515</b>	<b>462</b>
100: Village Tsonyane	770	379	391
201: Lebutse	68	46	22
301: Matunte	13	9	4
302: Oki	4	2	2
303: Tsonyane Cattle Post	8	7	1
304: Moitshinyi	28	22	6
305: Ditumalano	4	3	1
306: Dithutlwa	52	31	21
501: Taka	30	16	14
<b>12-17 Village Tlhankane and Associated Localities Total</b>	<b>1,154</b>	<b>545</b>	<b>609</b>
100: Village Tlhankane	1,154	545	609
Localities with No Affiliation	275	222	53
401: Selebatso Farm	14	9	5
403: Kgomoyatheko farm	2	2	-
406: Kgasa's farm	6	5	1
407: Gerhard Meyer	8	8	-
409: Farm K 20 (Mohutsiwa's Farm)	8	8	-
414: Sebonego /Marigane K N 94	8	7	1
416: Gasannelwe's Farm	6	3	3
417: Farm KN 55 (Charles Farm)	6	4	2
418: Masisi Farm	19	14	5
419: Farm KN 60 (Bodumatau/Sebonego Marigane)	20	15	5
422: Farm KN 56 (Makepe's farm)	2	2	-

POPULATION AND HOUSING CENSUS 2022  
Population Of Cities, Towns And Villages & Associated Localities

Localities	Total	Males	Females
423: Farm KN 57 (Gare's Farm)	6	6	-
424: Gofamodimo's Farm	11	9	2
428: Farm KN 22(Tubane's/Thebe Farm)	3	2	1
433: Radius Ranch	2	1	1
435: Ranch KN 51 (Tema Ranch)	37	23	14
437: Farm K 21 (Machana Syndicate)	2	2	-
438: Kgakai	5	4	1
440: Farm KN 61 (Masepamagolo)	8	8	-
441: Gaileys Farm	5	5	-
443: Phokojana Farm	3	3	-
444: Farm KN 64 (Tshinka/Gares's Farm)	7	7	-
447: Farm KN 23 (Masire's Farm)	29	23	6
448: Sebonego	4	4	-
450: Farm K 15 (Mokalana/Ishmael Sons)	8	5	3
452: Viking Ranch	4	4	-
453: Boloto Farm	2	2	-
455: Taung Ranch	7	7	-
457: Dinake Farm	1	1	-
460: Farm KN 12	5	5	-
461: Farm KN 14 (Bonyamabogo)	7	7	-
465: Farm KN 52 (Willy Katuruma)	16	13	3
467: Lekopa Pampiri Farm	4	4	-

# SOUTH EAST



POPULATION AND HOUSING CENSUS 2022  
Population Of Cities, Towns And Villages & Associated Localities

Localities	Total	Males	Females
<b>20 South East</b>	<b>111,440</b>	<b>53,060</b>	<b>58,380</b>
<b>20-01 Village Otse and Associated Localities Total</b>	<b>7,445</b>	<b>3,693</b>	<b>3,752</b>
100: Village Otse	6,986	3,384	3,602
201: Otse Lands	4	4	-
203: Manyelanong	30	23	7
204: Rakurung	17	15	2
205: Sekutswane	137	97	40
206: Maladiepe 1	37	24	13
207: Ratauyagae	67	44	23
208: Maruswana	16	15	1
210: Maokamatshwane	104	60	44
212: Mmamenwe	38	20	18
214: Maleladiepe	6	5	1
215: Tauyadira	3	2	1
<b>20-03 Village Ramotswa Station/Taung and Associated Localities Total</b>	<b>6,286</b>	<b>3,131</b>	<b>3,155</b>
100: Village Ramotswa Station/Taung	6,286	3,131	3,155
<b>20-04 Village Ramotswa and Associated Localities Total</b>	<b>34,892</b>	<b>16,618</b>	<b>18,274</b>
100: Village Ramotswa	33,271	15,626	17,645
202: Disana	5	5	-
203: Magotane	28	19	9
204: Potsane	84	60	24
205: Matlapekwe	-	-	-
206: Lephalleng	16	8	8
210: Lesetlhane	64	43	21
211: Ditsotswane 1	53	40	13
212: Gamarete	29	18	11
213: Seoposengwe	13	10	3
214: Bojankwe	24	13	11
215: Dikgatlhong	32	25	7
217: Seribe	43	32	11
219: Lareng	40	30	10
220: Tsokwane	42	30	12
221: Sepitswane	23	12	11
222: Selokwane	7	4	3
223: Dithojwane	6	4	2
224: Sengoma	27	21	6
225: Lefafu	7	2	5
227: Boatle	77	60	17
230: Ditsotswane 2	2	1	1
402: Sentlhane	163	92	71
405: Mmokolodi Farm	478	249	229
433: Forest Hill	13	13	-
501: Metsimaswaane	345	201	144



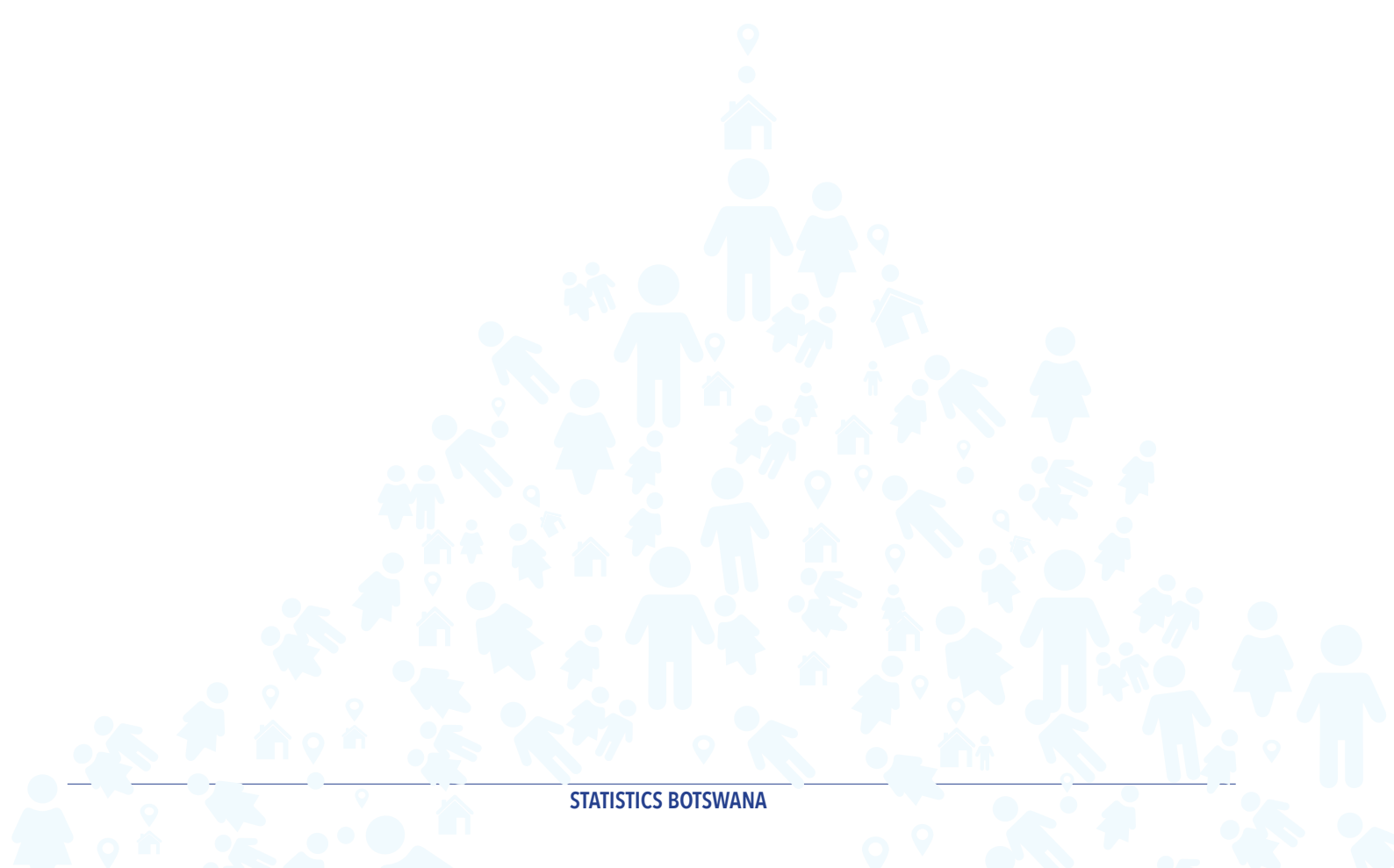
POPULATION AND HOUSING CENSUS 2022  
Population Of Cities, Towns And Villages & Associated Localities

Localities	Total	Males	Females
<b>20-05 Village Mogobane and Associated Localities Total</b>	<b>3,385</b>	<b>1,613</b>	<b>1,772</b>
100: Village Mogobane	2,926	1,323	1,603
201: Malenale	99	51	48
202: Kika	25	17	8
205: Mmamaireng	197	132	65
207: Lekgwapheng	30	23	7
209: Taung	11	7	4
211: Phataneng	35	13	22
212: Kgosiane	53	38	15
213: Kgabandalantorogo	1	1	-
301: Diphalleng	7	7	-
303: Lephalleng	1	1	-
<b>20-06 Village Tlokweng and Associated Localities Total</b>	<b>57,105</b>	<b>26,681</b>	<b>30,424</b>
100: Village Tlokweng	55,508	25,734	29,774
201: Sefoke	79	54	25
202: Mabutswe	161	100	61
204: Mmamogofu	50	33	17
205: Terateng	46	31	15
206: Letlapeng	6	3	3
207: Maratadiba	98	63	35
208: Radipotsanyane	17	15	2
209: Mabowana	61	46	15
210: Ramokwebetwane	128	85	43
212: Mathothwana	87	63	24
213: Kala Farms	1	1	-
302: Majweadikgokong	4	3	1
304: Mosonngwa	23	17	6
305: Lemmonyane	39	27	12
306: Magwading	17	12	5
401: Keinmoe's Farm	-	-	-
402: Ruretse	358	201	157
405: Derek Brink's Farm	17	8	9
502: Egypt	71	48	23
601: Tlokweng Gate	334	137	197
<b>Localities with No Affiliation</b>	<b>2,327</b>	<b>1,324</b>	<b>1,003</b>
401: Hildavale Farm 1 / Sebege's Farm/	7	2	5
403: Glaisdale's Farm / ITJ	6	6	-
405: Crowsley Park	9	4	5
406: Thabantle Farm	2	1	1
408: Mokoni	1	1	-
409: Thornton Park Farm	1	-	1
411: De Rust's Farm	21	11	10
412: Nienabersrust Farm	4	3	1
413: Kerekang's Farm	1	1	-
414: Doornlaagte Farm	9	7	2
415: Lobatse Estates H.Q.	10	7	3
416: Odendaalsrust Farm	37	21	16

## Population Of Cities, Towns And Villages &amp; Associated Localities

Localities	Total	Males	Females
419: Lobatse Estates Farm	31	20	11
421: New Pass	17	13	4
425: Sunnyside Farm	54	31	23
428: Pumula Farm 1	147	88	59
433: Hildavale	98	70	28
438: Mount Olive Farm	4	4	-
443: Morokwe's Farm	17	10	7
444: Knock Duff's Farm	21	16	5
447: Mogwe's Farm	3	3	-
456: Morokwe II	4	4	-
458: Maradu	11	6	5
459: Maruping	1	1	-
462: No Name	2	1	1
465: Waugh	1	1	-
468: Crowsley Park 2	16	11	5
469: Doornlagte 2	6	5	1
471: R Farm	5	3	2
489: David Bachanan	11	7	4
490: Wilson's Farm	22	11	11
495: Notwane/J. Wilsons Farm	2	2	-
496: Feedmaster	3	2	1
498: Notwane Side	419	245	174
601: BDF Camp	47	36	11
602: Kgale Quarry	1	1	-
608: St. Joseph College	556	262	294
609: Lion Park	146	87	59
612: Pioneer Border Post	74	37	37
613: Manong Game Lodge	8	6	2
614: Big Valley Lodge	120	69	51
906: L.J Erasmus	16	9	7
910: Botata Farm Fitt's	14	9	5
911: Kelly's	4	2	2
919: Notwane Farm	29	19	10
941: Lobatse Farms	14	8	6
942: Crocodile Farms	19	11	8
945: Fouls Rust / Peak Pullets	3	1	2
947: Crocodile Pools	59	37	22
948: Sharps Farm	2	2	-
949: Dikotlha Farm	1	1	-
950: Interoute Farm	1	-	1
951: Ntaela Farm	3	1	2
953: North Trade Holdings	2	1	1
954: Manyena Farm	1	1	-
956: Farm 75	3	3	-
958: Geodore Estates	6	3	3
959: Mokaila Farm	3	3	-
960: Farm 14-JO (Geluk)	1	1	-
961: Lobatse Farms	30	13	17
962: Springfield Farm (Maruping)	154	81	73
964: Lobatse Farms (Portion 27)	7	2	5

# KWENENG EAST



POPULATION AND HOUSING CENSUS 2022  
Population Of Cities, Towns And Villages & Associated Localities

Localities	Total	Males	Females
<b>30 Kweneng East</b>	<b>330,220</b>	<b>160,912</b>	<b>169,308</b>
<b>30-01 Village Molepolole and Associated Localities Total</b>	<b>80,734</b>	<b>38,039</b>	<b>42,695</b>
100: Village Molepolole	74,861	34,533	40,328
201: Boditsane	44	32	12
202: Boditse	1	1	-
203: Mosanteng	107	69	38
204: Diagane	223	143	80
205: Katswane	16	9	7
207: Mantsho	105	50	55
209: Ditshukudu	82	56	26
211: Gamakoko	10	3	7
212: Gathoka	168	90	78
213: Losilakgokong	93	52	41
214: Gamoleele	117	70	47
215: Gamawatle	80	46	34
216: Gamonkga	14	10	4
217: Garuthwi	5	4	1
218: Mmatematema	15	7	8
219: Kgabodukwe	44	31	13
220: Kgomodinake	6	1	5
221: Khudu-ya-Majako	135	76	59
223: Lwale	57	43	14
225: Madiabatho	45	30	15
226: Mosokotswe	334	172	162
228: Mmakanke 1	4	3	1
229: Maiso	78	54	24
230: Magokotswane	44	20	24
231: Seherelela	238	148	90
232: Mmamarobole	100	62	38
233: Mamputhe	12	11	1
235: Mmanoko	177	101	76
237: Mapapeng	103	68	35
240: Selokwana	101	66	35
241: Mhatane	21	12	9
242: Mhatswe	20	10	10
246: Makgwapana	3	1	2
247: Mmakanke 1	96	60	36
248: Masebosebo	130	69	61
249: Mosekele	108	70	38
250: Mosinki	183	108	75
252: Mpue	30	22	8
254: Ngwanaphiri	28	13	15
255: Phatlhaneng	80	51	29
256: Peloyathwane	60	36	24
257: Mmakanke 2	118	72	46
258: Phiring	105	63	42
259: Rammala	63	38	25
261: Ramotimane	43	29	14
262: Ntsedimane	35	29	6

POPULATION AND HOUSING CENSUS 2022  
Population Of Cities, Towns And Villages & Associated Localities

Localities	Total	Males	Females
265: Mmakanke 3	235	131	104
269: Seloko	60	38	22
270: Semarule	204	119	85
271: Sesanankgopa	121	78	43
272: Setswaneng	1	1	-
273: Sukwane	61	42	19
274: Suping	100	52	48
275: Tshiping	145	93	52
276: Tshupane	7	6	1
278: Letlapaneng	87	45	42
279: Motlhowe	12	9	3
289: Goomasala	3	2	1
292: Marapalalo	4	3	1
295: Mmamojewa	79	41	38
298: Mamhiko	2	1	1
299: Mmohung	122	52	70
702: Moshawaneng	47	32	15
703: Mmutle	100	63	37
706: Tswete	75	49	26
710: Selokwane	4	2	2
712: Maphallwane	80	47	33
717: Monyatale	126	73	53
721: Ngope-la-Thagadi	49	27	22
725: Mogahe	106	65	41
735: Seribotsane	47	29	18
736: Kgopotelele	34	22	12
741: Mosokwane	48	24	24
743: Maope	54	37	17
749: Ramagapu	42	23	19
750: Tshelesele	23	16	7
752: Mahibitswane	83	52	31
753: Magagarape	30	20	10
798: Tlapeng	1	1	-
<b>30-02 Village Lentsweletau and Associated Localities Total</b>	<b>9,080</b>	<b>4,708</b>	<b>4,372</b>
100: Village Lentsweletau	6,653	3,125	3,528
201: Kobane / Gakale	2	2	-
202: Dibonong	7	7	-
203: Ramankung	253	133	120
204: Dikateng	22	13	9
205: Matlhapelo	5	2	3
208: Letswatswa	147	92	55
209: Manyelanong	71	43	28
210: Garanjela	43	30	13
211: Dikolakolana	68	42	26
212: Moetlo	94	51	43
213: Letlapanana	52	33	19
214: Kgophane	3	3	-
215: Dipotongwane	104	66	38

## Population Of Cities, Towns And Villages &amp; Associated Localities

Localities	Total	Males	Females
216: Sekhukhwane	132	92	40
217: Mokotswane	64	49	15
218: Mmadikgomo	51	36	15
219: Digwagwa	35	27	8
220: Mothabawaphotsana	20	18	2
221: Mmamoto	135	89	46
222: Galetlhokwana	9	6	3
223: Lekgalong	48	27	21
224: Tsuje	45	24	21
225: Garanjela	53	39	14
226: Khuru	1	1	-
227: Maokagane	97	64	33
228: Ngwanche	34	26	8
229: Telekele	94	62	32
230: Majatshipo	26	21	5
231: Mokgalwana	60	39	21
233: Kgoro-ya-Mokgalo	10	9	1
401: Lion Rock Farm	2	2	-
504: Dikgonnyeng	11	9	2
505: Ditshoso	156	94	62
506: Tlowe	9	7	2
507: Powana	52	43	9
508: Mogobe-wa-Mosu	27	19	8
509: Thakatswane	19	15	4
512: Tibitswane	29	19	10
513: Sekutle	47	35	12
514: Kgopane	113	72	41
515: Mediane	73	46	27
516: Tleke	27	23	4
517: Bohutsana	77	53	24
<b>30-03 Village Mahetlwe and Associated Localities Total</b>	<b>1,155</b>	<b>636</b>	<b>519</b>
100: Village Mahetlwe	721	329	392
201: Pheroge	29	24	5
202: Phetsolakgare	48	27	21
203: Mahetlwe Lands	4	3	1
204: Marungwane	24	18	6
205: Semeseme	39	24	15
207: Motlhwaane	8	8	-
208: Mmaphefo	30	24	6
209: Gamhemele	6	5	1
210: Malopane	21	17	4
212: Lepare	37	23	14
213: Tlhokamoriri	10	6	4
214: Thotayalehuma	2	1	1
513: Tsitadira/Dipeleng	30	23	7
514: Mogatelwane	94	64	30
515: Mabelwana	12	9	3
516: Gajong	40	31	9

POPULATION AND HOUSING CENSUS 2022  
Population Of Cities, Towns And Villages & Associated Localities

Localities	Total	Males	Females
<b>30-04 Village Gakgatla and Associated Localities Total</b>	<b>974</b>	<b>520</b>	<b>454</b>
100: Village Gakgatla	632	297	335
201: Gakgatla Lands 1	54	35	19
202: Mashadi	47	31	16
203: Gakgatla Lands 2	49	31	18
204: Chaoka	91	63	28
205: Gakgatla Lands 3	101	63	38
<b>30-05 Village Gamodubu and Associated Localities Total</b>	<b>2,154</b>	<b>1,097</b>	<b>1,057</b>
100: Village Gamodubu	1,613	794	819
201: Gamodubu Lands 1	166	92	74
202: Gamodubu Lands 2	22	16	6
204: Gamodubu Lands 3	353	195	158
<b>30-07 Village Gabane and Associated Localities Total</b>	<b>21,552</b>	<b>10,370</b>	<b>11,182</b>
100: Village Gabane	20,027	9,490	10,537
201: Lelotong	91	54	37
202: Moritsane	37	18	19
203: Senamakola	52	29	23
204: Rakola	246	157	89
205: Kamenakwe	224	137	87
206: Tsorogwane	72	42	30
207: Makgowa	19	6	13
211: Rasoko	70	36	34
212: Diremogolo Lands / Lesetlhaneng	46	29	17
213: Mokolwe	329	174	155
214: Lesetlhane	15	8	7
501: Talane	237	138	99
502: Ditlhakane	45	24	21
504: Goo-Nku	28	18	10
505: Segakwaneng	14	10	4
<b>30-09 Village Hatsalatladi and Associated Localities Total</b>	<b>2,251</b>	<b>1,227</b>	<b>1,024</b>
100: Village Hatsalatladi	1,314	614	700
201: Magodung	17	10	7
203: Mahibitswane	24	19	5
204: Lejwane	41	27	14
210: Moleleme	127	90	37
224: Dikuteng	17	11	6
305: Zanazara	9	9	-
308: Nakalatlou	9	7	2
314: Mogobetwane	74	39	35
319: Mohoke	6	5	1
320: Phethekga	61	38	23
501: Maologane/Ganthiba	53	34	19
502: Magonwane	23	12	11
503: Mmaphefo	5	3	2
508: Moamogwa	159	112	47
509: Bontane	17	15	2
511: Letlhatshane	24	17	7
512: Tlhale	30	23	7
519: Moselele	142	83	59
522: Rasegwagwa	76	43	33
523: Rammalanyane	23	16	7

## Population Of Cities, Towns And Villages &amp; Associated Localities

Localities	Total	Males	Females
<b>30-11 Village Ramaphalle and Associated Localities Total</b>	<b>823</b>	<b>411</b>	<b>412</b>
100: Village Ramaphalle	823	411	412
<b>30-12 Village Kopong and Associated Localities Total</b>	<b>15,614</b>	<b>7,570</b>	<b>8,044</b>
100: Village Kopong	13,823	6,520	7,303
201: Ramahupela	21	10	11
202: Sasakwe 2	203	105	98
203: Galekgatshwane	475	261	214
204: Sasakwe 1	215	141	74
205: Ranyare	67	38	29
208: Letlhakane	38	28	10
210: Sasakwe 4	185	109	76
300: Sekwakwanego	3	3	-
511: Kutwane	37	27	10
517: Raditau	279	157	122
520: Tlhape/Monarch	114	79	35
521: Kgaphamadi	154	92	62
<b>30-13 Village Tloaneng and Associated Localities Total</b>	<b>1,396</b>	<b>672</b>	<b>724</b>
100: Village Tloaneng	1,326	623	703
201: Motswereng	53	34	19
301: Rasedie	17	15	2
<b>30-14 Village Kumakwane and Associated Localities Total</b>	<b>7,374</b>	<b>3,571</b>	<b>3,803</b>
100: Village Kumakwane	6,826	3,236	3,590
202: Lenganeng	47	30	17
203: Kolobeng	136	75	61
204: Pitsegaeagelwe	16	11	5
205: Mophakane	70	37	33
206: Dikhutsana	247	159	88
209: Gorasekwena	29	21	8
502: Ditlhakane	3	2	1
<b>30-15 Village Lephephe and Associated Localities Total</b>	<b>1,154</b>	<b>630</b>	<b>524</b>
100: Village Lephephe	750	347	403
201: Metsimahibidu	3	3	-
202: Maowane	34	25	9
204: Motlabaki	104	52	52
205: Disingwane	16	11	5
206: Mololwane	22	9	13
207: Ramakgai	7	6	1
208: Malathatomo/Mampung	9	5	4
301: Poloko	12	12	-
303: Rametsana	42	36	6
304: Botubeng	1	1	-
306: Phuduhudu/Magolela	9	7	2
308: Mphempe/Naoleababa	2	2	-
310: Mogoithowalenong	16	15	1
311: Lenato	2	2	-
501: Lerutobolo/Mampu	12	9	3
502: Matlapeng	55	42	13
504: Gamotsele	8	8	-
505: Mogale	12	7	5
506: Makabanyane/Dikgokong	33	26	7
601: Dithope's Ranch Camp	5	5	-



POPULATION AND HOUSING CENSUS 2022  
Population Of Cities, Towns And Villages & Associated Localities

Localities	Total	Males	Females
<b>30-18 Village Boatlname and Associated Localities Total</b>	<b>2,019</b>	<b>1,004</b>	<b>1,015</b>
100: Village Boatlname	1,405	613	792
201: Topolisi/Kgopasakgomo	20	15	5
202: Khudumatsebe	5	2	3
203: Ralephaphasela	23	11	12
204: Kgorowe	28	18	10
207: Dithoteng	23	19	4
208: Kgogwane	35	23	12
301: Motswaiso	10	6	4
302: Gata-la-Thutlwa	35	28	7
303: Mmanhatshe	11	7	4
304: Tshwaramaseila	3	2	1
305: Hubasanoko/Mmari	73	38	35
307: Pune	22	9	13
308: Senthumole	5	4	1
310: Mmathubolo 1	91	44	47
311: Batshabi	10	10	-
312: Mogono/Senwane	31	22	9
313: Morulane	13	12	1
314: Mmamekgwe	16	14	2
317: Sekgwasentsho	5	5	-
318: Dikgama	19	12	7
401: Mosetsanamontle 1	5	5	-
402: Mighty	16	12	4
403: Mosetsanamontle 2	15	10	5
502: Morotobolo/Dichaokeng/Kgogo	15	14	1
503: Mmakhuu	56	31	25
505: Lekhujwane	29	18	11
<b>30-21 Village Metsimothabe and Associated Localities Total</b>	<b>13,542</b>	<b>6,576</b>	<b>6,966</b>
100: Village Metsimothabe	11,617	5,532	6,085
201: Mosusu	66	41	25
202: Monageng	34	20	14
203: Diphiring	415	237	178
204: Mogojwe	291	149	142
205: Ditoronkong	347	192	155
501: Letswaaneng	125	64	61
503: Gamononyana	446	240	206
504: Mmamhiko	201	101	100
<b>30-22 Village Mmankgodi and Associated Localities Total</b>	<b>8,013</b>	<b>3,774</b>	<b>4,239</b>
100: Village Mmankgodi	7,396	3,414	3,982
201: Molatlhegi	34	18	16
204: Papalo	1	1	-
207: Marotse	4	4	-
208: Ramotlhabeng	127	67	60
209: Mmokwanyane	4	3	1
210: Dimawe	33	21	12
211: Sengaparile	8	5	3
213: Phiri-ya-Bokwete	126	79	47
214: Raubeng	60	36	24
215: Fikeng	110	67	43
501: Lekwape	110	59	51

POPULATION AND HOUSING CENSUS 2022  
Population Of Cities, Towns And Villages & Associated Localities

Localities	Total	Males	Females
<b>30-23 Village Mmopane and Associated Localities Total</b>	<b>25,618</b>	<b>12,469</b>	<b>13,149</b>
100: Village Mmopane	25,460	12,378	13,082
201: Mmopane Lands	136	81	55
205: Rasiti	22	10	12
<b>30-24 Village Mogoditshane and Associated Localities Total</b>	<b>88,146</b>	<b>44,301</b>	<b>43,845</b>
100: Village Mogoditshane	88,004	44,223	43,781
201: Nkoyaphiri	133	72	61
203: Monageng	9	6	3
<b>30-29 Village Shadishadi and Associated Localities Total</b>	<b>1,646</b>	<b>869</b>	<b>777</b>
100: Village Shadishadi	873	371	502
203: Shadishadi Lands	79	50	29
206: Maphoko	131	76	55
208: Masololwane/Leswalo	42	29	13
209: Lerulane	18	12	6
302: Khunkhe	3	3	-
303: Sekwate	2	2	-
304: Thajwe	7	6	1
305: Nakalakangkong	11	8	3
306: Botsilwane	5	5	-
308: Ditotojane	1	1	-
309: Chabuchabu	34	24	10
311: Mmanxhoga	20	15	5
312: Maitsakwane	3	3	-
313: Leroolankwe	12	6	6
501: Mafatlhe	64	44	20
503: Selepana / Potsana	5	5	-
504: Thotanyamorala	30	23	7
507: Kokonje	167	106	61
508: Mafatshe/Ratsheko	14	11	3
509: Shonono	125	69	56
<b>30-30 Village Sojwe and Associated Localities Total</b>	<b>2,636</b>	<b>1,251</b>	<b>1,385</b>
100: Village Sojwe	2,419	1,105	1,314
201: Diphuduhudu	15	11	4
202: Serekelo	12	10	2
203: Leoifo	42	31	11
204: Marobela	2	2	-
205: Sholomo/Ditlharapeng	12	8	4
301: Thitotona	7	5	2
302: Kwaladipala	3	3	-
501: Makgwarapana	9	6	3
502: Thota-ya-Marula	50	30	20
503: Sethule	19	14	5
504: Gamokao	46	26	20
<b>30-32 Village Thamaga and Associated Localities Total</b>	<b>27,411</b>	<b>12,858</b>	<b>14,553</b>
100: Village Thamaga	25,300	11,628	13,672
201: Kgonkwe/Kgonwane	3	3	-

Localities	Total	Males	Females
202: Diphepe	32	24	8
203: Dilegane	8	5	3
204: Ntletalelhare	38	22	16
206: Metsimabe	107	71	36
207: Masebele	295	158	137
208: Sephatlhaphatlhe	20	9	11
209: Ramoakgatanyana	231	122	109
211: Ditshesebe	57	39	18
212: Mmampaba	116	73	43
213: Dinkgwana	71	44	27
214: Tlharesekole	51	32	19
215: Kolwane	10	7	3
216: Morarwana	41	24	17
217: Majwaneng	66	37	29
218: Mabeo	34	21	13
219: Rammidi	119	72	47
220: Diphepe 1	70	36	34
221: Mahatelwa	81	43	38
222: Thamaga Lands	17	12	5
223: Marotse	161	92	69
224: Gamatsaka	33	23	10
225: Thokwane	40	25	15
226: Sebotseng	24	14	10
230: Dilege	32	16	16
231: Ramasanyane	134	81	53
324: Diphephe 2	179	104	75
501: Sehatlhane	41	21	20
506: Lephala	-	-	-
<b>30-35 Village Mmanoko and Associated Localities Total</b>	<b>1,878</b>	<b>893</b>	<b>985</b>
100: Village Mmanoko	1,861	880	981
201: Mmanoko Lands	17	13	4
<b>30-36 Village Kubung and Associated Localities Total</b>	<b>1,432</b>	<b>703</b>	<b>729</b>
100: Village Kubung	996	460	536
202: Mmaphang	1	1	-
203: Dikhutlana / Dikhutlaneng	99	52	47
205: Tlapeng	165	94	71
208: Lephalleng	39	23	16
209: Molapowaditau	15	8	7
210: Phokoje	27	17	10
221: Sepene	46	21	25
232: Mmaphang	39	23	16
308: Tshwenetshwene	5	4	1
<b>30-37 Village Losilakgokong and Associated Localities Total</b>	<b>727</b>	<b>396</b>	<b>331</b>
100: Village Losilakgokong	249	116	133
201: Bokone	11	8	3
202: Gammala	65	43	22
203: Mokateng	48	31	17


## Population Of Cities, Towns And Villages &amp; Associated Localities

Localities	Total	Males	Females
204: Kgomodinaka	68	39	29
501: Ramosisa	23	16	7
502: Konye	34	17	17
503: Mokateng	37	23	14
504: Tsimane	2	2	-
505: Ratshere	71	40	31
506: Makorojwe	119	61	58
<b>30-39 Village Kgope and Associated Localities Total</b>	<b>899</b>	<b>470</b>	<b>429</b>
100: Village Kgope	534	256	278
201: Mopipi-Wa-Ditshwakga	62	46	16
203: Mantswaneng	121	65	56
204: Kgope Lands	31	16	15
205: Sego-Motlhabe	88	44	44
206: Iyeiyane	63	43	20
<b>30-40 Village Mogonono and Associated Localities Total</b>	<b>417</b>	<b>231</b>	<b>186</b>
100: Village Mogonono	238	121	117
201: Morukotshwane	8	8	-
202: Mogonono Lands	41	28	13
203: Boseja	99	53	46
204: Gakhukhu	31	21	10
<b>30-41 Village Kweneng and Associated Localities Total</b>	<b>988</b>	<b>498</b>	<b>490</b>
100: Village Kweneng	879	426	453
301: Ntshotlho	7	7	-
302: Legotlhong	5	5	-
303: Tlhabelapele/Setopi	6	5	1
306: Kweneng Cattle Post	5	4	1
307: Lebesane	37	16	21
308: Tshwenetshwene	44	30	14
309: Seboloko	5	5	-
<b>30-42 Village Ditshukudu and Associated Localities Total</b>	<b>270</b>	<b>121</b>	<b>149</b>
100: Village Ditshukudu	270	121	149
<b>30-43 Village Mokolodi and Associated Localities Total</b>	<b>1,403</b>	<b>691</b>	<b>712</b>
100: Village Mokolodi	1,250	601	649
201: Goo lebese	153	90	63
<b>30-44 Village Mmatseta and Associated Localities Total</b>	<b>2,167</b>	<b>1,055</b>	<b>1,112</b>
100: Village Mmatseta	2,120	1,031	1,089
518: Mmatseta Lands	47	24	23
<b>30-45 Village Leologane and Associated Localities Total</b>	<b>1,179</b>	<b>529</b>	<b>650</b>
100: Village Leologane	1,128	504	624
302: Xharokoro	3	1	2
304: Thotayamorala	11	7	4
501: Thota_ya_Marula	37	17	20
<b>30-46 Village Gakuto and Associated Localities Total</b>	<b>4,122</b>	<b>2,029</b>	<b>2,093</b>
100: Village Gakuto	3,227	1,522	1,705
509: Gakutlo Lands 1	214	123	91
510: Gakutlo Lands 2	284	156	128
511: Gakutlo Lands 3	128	76	52
512: Gakutlo Lands 4	269	152	117

POPULATION AND HOUSING CENSUS 2022  
**Population Of Cities, Towns And Villages & Associated Localities**

Localities	Total	Males	Females
<b>30-47 Village Dikgathong and Associated Localities Total</b>	<b>475</b>	<b>215</b>	<b>260</b>
100: Village Dikgathong	379	162	217
201: Dikgathong Lands	96	53	43
<b>30-48 Village Medie and Associated Localities Total</b>	<b>962</b>	<b>522</b>	<b>440</b>
100: Village Medie	828	420	408
201: Diphale	133	101	32
202: Dipholo	1	1	-
<b>Localities with No Affiliation</b>	<b>9</b>	<b>6</b>	<b>3</b>
601: Poultry farm	9	6	3

# KWENENG WEST



Localities	Total	Males	Females
<b>31 Kweneng West</b>	<b>57,763</b>	<b>29,631</b>	<b>28,132</b>
<b>31-01 Village Letlhakeng and Associated Localities Total</b>	<b>9,588</b>	<b>4,721</b>	<b>4,867</b>
100: Village Letlhakeng	8,343	3,964	4,379
201: Gaothobogwe	1	1	-
203: Mosome	28	13	15
205: Dikgonnyane	2	2	-
206: Kokojane 1	20	15	5
207: Matswi	35	25	10
208: Ramonko	1	1	-
209: Bojale	6	2	4
213: Morabane 2	53	34	19
214: Morabane 3	130	76	54
216: Maanege 1	95	55	40
217: Gabosigwane	15	9	6
218: Maanege 2	198	100	98
219: Kokojane 2	3	2	1
220: Gatalamokwena	10	6	4
223: Tshomole	8	4	4
232: Motsholadijo/Sekwatla	2	2	-
233: Sekhozana	8	4	4
234: Kgesakwe	6	3	3
235: Mmusi	7	5	2
257: Poloka	11	7	4
283: Tshugane	5	5	-
287: Gatshepe	34	21	13
290: Maanege 3	42	28	14
299: Morabane 1	41	30	11
301: Mmamoetane	3	3	-
303: Mohitlhapodi	15	15	-
304: Matlagatse Cattlepost	15	11	4
307: Mokhutshwane	1	1	-
501: Gamogonodiwa	4	2	2
502: Gamakaba	10	8	2
503: Pelotshetlha 1	24	18	6
505: Ditlou	2	1	1
506: Basimane	40	22	18
507: Tswaiweng	9	9	-
508: Mahupu / Tsodiarona	28	20	8
510: Matshajwe 1	1	1	-
511: Mmamarumo	15	8	7
512: Makgarapane	6	5	1
514: Mogonediwa	5	2	3
516: Kojwe	1	1	-
518: Kabaneng	25	11	14
520: Matshajwe 2	3	2	1
521: Pelotshetlha 2	16	10	6

## Population Of Cities, Towns And Villages &amp; Associated Localities

Localities	Total	Males	Females
522: Gamodingwana	9	5	4
523: Tlantsape	3	3	-
525: Nkgagane	2	2	-
528: Sebatalegare	17	10	7
537: Matlotla a Moipisi	25	15	10
538: Dinku	2	2	-
539: Kubutona	63	40	23
540: Moruswane	24	18	6
550: Raphuti	16	9	7
709: Mapharangwane	88	45	43
718: Nakalatshukudu	2	2	-
727: Mmamagano	9	5	4
732: Gathibedi	1	1	-
<b>31-02 Village Botlhapatlou and Associated Localities Total</b>	<b>2,416</b>	<b>1,318</b>	<b>1,098</b>
100: Village Botlhapatlou	1,493	672	821
201: Gamotlhale	17	12	5
203: Gamoswaane	77	55	22
204: Gaphiri	29	21	8
205: Sebesakgama	1	1	-
206: Mmaphoroka	69	52	17
207: Gamhemele	8	6	2
208: Gasithoiwa	10	6	4
209: Mmalebolawa	15	11	4
210: Chaokeng	-	-	-
211: Masepaankga	6	3	3
212: Bokao	4	4	-
213: Mmakgabane	34	22	12
214: Maphallwane	119	73	46
215: Tlhosi	14	9	5
216: Mosele	37	26	11
217: Moleleme	32	22	10
218: Kobane	65	40	25
219: Konate	4	4	-
220: Legape/Kokonke	32	19	13
221: Mmankgodi Lands	20	15	5
222: Bobaathebe	20	13	7
224: Mokgaleete	16	12	4
226: Ngwetwe	19	15	4
227: Masifipa	2	2	-
228: Moremametsi	9	7	2
229: Diphutsana	5	4	1
230: Tlhosi 2	34	23	11
231: Mmaphoroka 2	73	51	22
301: Kgaolamonwana	3	3	-
302: Ditshilwane	1	1	-
321: Sekono	16	14	2
322: Shaamadi	4	4	-
323: Dikgama	5	5	-



POPULATION AND HOUSING CENSUS 2022  
Population Of Cities, Towns And Villages & Associated Localities

Localities	Total	Males	Females
509: Mopipi	13	10	3
517: Ditladi	58	41	17
518: Mmamonageng	18	16	2
519: Rakgamane	1	1	-
521: Bokaekanyane	11	7	4
523: Motlotswana	22	16	6
<b>31-03 Village Ditshegwane and Associated Localities Total</b>	<b>3,228</b>	<b>1,601</b>	<b>1,627</b>
100: Village Ditshegwane	2,607	1,211	1,396
201: Tshethwane	34	23	11
203: Mookane	4	3	1
204: Ramage	6	4	2
205: Ramogwane / Dikokwane	1	1	-
207: Setseno	20	13	7
208: Tshaokeng	13	7	6
209: Katake	6	5	1
210: Letsete	7	3	4
212: Botlhoko	17	12	5
213: Kojwe	99	62	37
214: Dire	2	2	-
216: Kgare	162	75	87
217: Sebotswana	100	66	34
218: Dintshe	2	1	1
219: Ookwa	28	17	11
222: Mashongwe/Ramogawane	3	3	-
223: Phikwe	9	6	3
224: Heyane	28	22	6
225: Makwatse	12	11	1
226: Mojatholo	8	7	1
227: Mowana	15	9	6
228: Leganolaphokoje	2	2	-
229: Sekgatlampane	2	2	-
230: Phogophogo	3	3	-
301: Mmamoetsane	13	10	3
302: Segotsane	16	15	1
303: Tshonye	9	6	3
<b>31-04 Village Dutilwe and Associated Localities Total</b>	<b>1,862</b>	<b>966</b>	<b>896</b>
100: Village Dutilwe	1,464	692	772
201: Loze	10	7	3
202: Lebatse	6	5	1
203: Sebabane Pan	13	6	7
204: Lokwakwe	20	13	7
205: Khane	22	11	11
207: Okwe	18	13	5
209: Kwetla	17	13	4
210: Mmasetlogelwa	12	4	8
212: Khuze Pan	13	12	1
213: Polaseng	4	2	2
214: Khwikwi	3	3	-
217: Maokaneng	3	3	-

## Population Of Cities, Towns And Villages &amp; Associated Localities

Localities	Total	Males	Females
222: Lolwaneng	4	2	2
228: Nhwi	49	32	17
229: Sione	10	6	4
304: Mmalawadipodi	13	8	5
305: Pitsane	3	3	-
306: Thosi	8	5	3
307: Dore	17	13	4
309: Magwa	3	3	-
313: Tshabamaburu	3	3	-
314: Masokwane	6	6	-
317: Mosielele	2	2	-
319: Sekoche	4	3	1
320: Peloyaphokoje	5	4	1
321: Maretlweng	10	8	2
322: Matlhalerwa	1	1	-
323: Majaaretse	5	5	-
325: Molalaphiri	4	3	1
326: Pijane	6	6	-
328: Sekgwasatholo	6	6	-
501: Petsane	69	46	23
502: Khekha	9	5	4
504: Ukhwa	9	4	5
507: Mokgaloolabile	11	8	3
<b>31-05 Village Moshaweng and Associated Localities Total</b>	<b>3,562</b>	<b>1,893</b>	<b>1,669</b>
100: Village Moshaweng	1,700	753	947
201: Moshaweng Lands	65	39	26
203: Leowang	47	27	20
204: Tshetso	20	17	3
205: Dithwane 1	9	8	1
206: Tshamakwe	14	7	7
208: Dikhutlaneng	44	24	20
209: Dithwane 2	6	5	1
210: Gasese/Moshaweng Lands	25	15	10
211: Taunyana	12	6	6
212: Kgorotsamosopa	43	25	18
213: Mogopodi	34	25	9
214: Tshamagwe	100	48	52
215: Monganyane	8	4	4
216: Ditshethaneng	3	1	2
217: Makunyetso	14	13	1
218: Mmankgodí	54	31	23
219: Rathini	15	11	4
220: Molatomosesane	6	5	1
221: Mathiba	24	16	8
222: Phutsane	11	8	3
223: Mogopodi 2	31	16	15
228: Dikhudu	14	11	3
229: Motale	3	3	-
230: Tshwegwe	58	34	24

POPULATION AND HOUSING CENSUS 2022  
Population Of Cities, Towns And Villages & Associated Localities

Localities	Total	Males	Females
301: Rebakwena	60	40	20
502: Kgopoketsone	9	7	2
503: Setholwe 1	18	12	6
504: Masweabasadi 1	100	59	41
506: Tsimane	41	21	20
507: Mogonono	5	4	1
508: Mamoagi 1	31	23	8
509: Mmamosadipitse	51	25	26
510: Setholwe 2	54	34	20
511: Masweabasadi 2	30	20	10
512: Mamoagi 2	215	115	100
516: Seletse	72	43	29
517: Mamoagi 3	54	29	25
519: Phokoje	9	6	3
521: Basarwa	99	63	36
522: Mokawane	54	38	16
526: Matebele	38	29	9
527: Tlhokwalatsela	9	8	1
528: Digwagwa	28	18	10
529: Gamorate	15	11	4
530: Tshabutshabu	28	19	9
531: Dinonyane	19	11	8
533: Nakaditholo	26	17	9
534: Peyanamarago	29	15	14
538: Kakane	45	34	11
540: Gaponto	46	29	17
541: Matsaunyane	17	11	6
<b>31-06 Village Khudumelapye and Associated Localities Total</b>	<b>4,006</b>	<b>2,006</b>	<b>2,000</b>
100: Village Khudumelapye	3,135	1,445	1,690
202: Mereatswe	7	2	5
203: Kgokolo	15	8	7
204: Bopelo/Buleladitswe	6	4	2
205: Molengwana 1	8	7	1
206: Molengwana 2	2	2	-
207: Marapo-a-Tau	6	5	1
208: Lecheng	8	4	4
210: Mathathe	48	29	19
211: Ngage	21	11	10
212: Nkgotlwane	13	8	5
217: Morabeng	4	3	1
220: Motlhabaneng	2	1	1
221: Dipageng	2	2	-
223: Letsididi	1	1	-
225: Kidinyane	4	3	1
226: Kgwesakwe	150	91	59
227: Tachane	18	9	9
230: Modikanonyane	26	14	12
231: Menoakhudu	3	2	1

## Population Of Cities, Towns And Villages &amp; Associated Localities

Localities	Total	Males	Females
232: Malatswane	52	29	23
233: Kaoma	2	2	-
235: Kosie	38	17	21
236: Tshamatsho	27	16	11
237: Madubatshe	29	17	12
238: Sejweng 2	36	23	13
239: Ngokotela/Wakateng	4	3	1
242: Lerulakane	31	16	15
245: Phalanyane Lands	19	14	5
302: Kgobe	13	9	4
303: Ditswaaladi	16	15	1
305: Khinyedi/Sobela	3	3	-
306: Palamaokue	7	7	-
307: Phalanyane 1	10	9	1
311: Mokhutlheng	1	1	-
312: Mokalane	2	2	-
314: Godi/Xhanagadi	10	10	-
315: Auwekaroo	7	5	2
317: Moganela	12	12	-
319: Mathibatsela/Bagwasi	49	33	16
320: Phinyedi	10	10	-
322: Lematswe	5	3	2
323: Kolojwane	70	44	26
324: Matshabane	2	2	-
325: Phalanyane 2	26	13	13
326: Senthagasamanong	18	13	5
327: Mathibatsela Cattle Post	7	7	-
401: Maswaswe 2	8	8	-
402: Maswaswe 1	7	7	-
406: Rasethotho	5	4	1
510: Sebabeng	1	1	-
<b>31-07 Village Serinane and Associated Localities Total</b>	<b>1,228</b>	<b>596</b>	<b>632</b>
100: Village Serinane	1,198	573	625
201: Sebetesankwe	30	23	7
<b>31-08 Village Mantshwabisi and Associated Localities Total</b>	<b>1,142</b>	<b>597</b>	<b>545</b>
100: Village Mantshwabisi	795	356	439
202: Phuramarapo	4	3	1
203: Mosome	21	19	2
204: Phunyakgetsi	22	21	1
208: Diponyane	23	20	3
209: Matagatse Lands	206	122	84
210: Sehatse	12	8	4
211: Thakadiawa	15	13	2
301: Matlho-a-podi	9	8	1
302: Makojwe	29	23	6
303: Dilepe	6	4	2

Localities	Total	Males	Females
<b>31-09 Village Motokwe and Associated Localities Total</b>	<b>2,034</b>	<b>1,091</b>	<b>943</b>
100: Village Motokwe	1,720	842	878
202: Samane/ Khekenye Lands	16	10	6
206: Segeng	14	12	2
207: Ditshukudu	7	4	3
208: Khakhwaya	7	4	3
302: Khokhamoya/Samane	24	16	8
303: Dikolobe	6	6	-
304: Makhujwane	14	11	3
305: Maokamelo	1	1	-
306: Sonyane	3	2	1
308: Dikukama	12	10	2
309: Makajane	4	4	-
310: Mathaologe	6	3	3
311: Masenkaneng	40	34	6
312: Kgotwe	8	8	-
313: Tlhogoyamosarwa	12	12	-
314: Sekaname	12	11	1
315: Maakaneng Cattle Post	12	9	3
316: Leretlweng	3	3	-
317: Number 6	11	10	1
319: Sanyane	19	14	5
320: Mphako	6	4	2
321: Kakane Cattle Post	15	12	3
322: Motokwe Community Syndicate	3	3	-
323: Number 2	4	4	-
325: Serumule	11	8	3
326: Number 3	11	7	4
327: Gotlasiama	3	3	-
328: Number 4	9	9	-
501: Matotswa	21	15	6
<b>31-10 Village Ngware and Associated Localities Total</b>	<b>1,398</b>	<b>688</b>	<b>710</b>
100: Village Ngware	1,124	498	626
201: Ngwarenyana	2	2	-
202: Mongabi	8	6	2
206: Dinonyane	17	10	7
208: Ngwamogware	11	5	6
209: Dikgonnye	7	5	2
210: Masasabego	2	1	1
211: Matangwaneng	2	-	2
212: Dinonyane 2	24	17	7
302: Kgamazenezene	4	4	-
304: Bodile	7	6	1
308: Masepa-A-Kukama	2	2	-
309: Kholo/Xholo	7	7	-
313: Tswaedi	23	20	3
314: Selepesekae	22	21	1
315: Monatowadinotshi	2	2	-

## Population Of Cities, Towns And Villages &amp; Associated Localities

Localities	Total	Males	Females
316: Nareetsile	1	1	-
318: Gantsuno	1	1	-
319: Dikhutlaneng	7	2	5
401: Ra-Moalosi(Farm camp 1&2)	14	10	4
402: Matlotakgang	7	6	1
501: Mmakgotsane/Setlhare	44	30	14
502: Matsane	32	14	18
503: Zale	2	1	1
505: Matsane 2	4	1	3
507: Marungwane	6	4	2
509: Malwelwe2	16	12	4
<b>31-11 Village Salajwe and Associated Localities Total</b>	<b>3,160</b>	<b>1,578</b>	<b>1,582</b>
100: Village Salajwe	2,602	1,217	1,385
202: Segasanoga	8	6	2
203: Mosigosisa	4	2	2
204: Khwaki	5	1	4
205: Kungwane	21	19	2
206: Mathole	10	4	6
207: Motetane	23	15	8
208: Mmuwi	11	6	5
209: Morale	22	13	9
210: Tsia	6	5	1
212: Semakale	2	2	-
213: Gasebe	8	3	5
215: Lolwane	11	9	2
217: Mongatane	34	14	20
223: Makakarama	2	2	-
224: Phatswa	12	7	5
225: Maphuenyane	9	3	6
226: Tshetso	34	25	9
227: Gwigwi	36	23	13
228: Mosime	46	22	24
229: Ngangasi	13	9	4
230: Mosobo	63	40	23
234: Maratabatho	5	2	3
235: Dingabe	5	3	2
301: Mahuhumo	27	16	11
304: Ditampana	16	14	2
305: Kitia	19	15	4
306: Mokujwane	3	2	1
307: Mapenapena	7	6	1
308: Masepa-A-Korwe	15	12	3
309: Selapo	15	12	3
310: Moswaathuthwa	8	5	3
311: Mashangane	17	15	2
312: Mongane	6	6	-
313: Mogogwane	6	5	1
501: Maninyane	29	18	11

POPULATION AND HOUSING CENSUS 2022  
Population Of Cities, Towns And Villages & Associated Localities

Localities	Total	Males	Females
<b>31-12 Village Takatokwane and Associated Localities Total</b>	<b>4,341</b>	<b>2,157</b>	<b>2,184</b>
100: Village Takatokwane	3,444	1,587	1,857
201: Taneeme	2	2	-
203: Magakabe 1	105	45	60
204: Tsodane	3	2	1
205: Sekwakwane 3	64	30	34
210: Mokame	29	17	12
212: Sekwakwane 1	4	1	3
213: Sekwakwane 2	18	13	5
214: Ntotonene	23	14	9
215: Mmitseng	4	2	2
216: Teremajwe	9	8	1
301: Nhowa	4	4	-
302: Leggajwane	1	1	-
303: Matlapaneng	39	31	8
304: Leru-La-Pula	5	4	1
305: Lehuti	2	2	-
306: Satse	26	21	5
307: Senwamaretse	4	4	-
311: Somo	24	21	3
312: Legkwabe 1	26	18	8
313: Jerusalema/Dikhudu	13	10	3
314: Diolwane	2	2	-
317: Mothowaswa	11	7	4
318: Tsasiti	1	1	-
319: Majwana	8	6	2
320: Mogobewakgoro	2	2	-
321: Tsodo	6	6	-
322: Maseru	13	11	2
323: Legkwabe 2	3	3	-
324: Kgoro	35	22	13
325: Manone	2	2	-
326: Ntsho	8	5	3
327: Kochwe	22	17	5
328: Makhene	3	1	2
401: Mmaphokoje	6	5	1
503: Dikgankana	6	5	1
510: Mabote	5	4	1
511: Nhahutlwane	97	67	30
517: Khesekwa	2	2	-
518: Maseru	83	37	46
520: Gamosimane	2	-	2
521: Mothale	52	37	15
532: Dikabana	8	4	4
534: Serejwane	32	22	10
535: Nhahutlwe	2	2	-
537: Makalamabedi	26	13	13
538: Seatswe	52	36	16
542: Molapong	3	1	2

## Population Of Cities, Towns And Villages &amp; Associated Localities

Localities	Total	Males	Females
<b>31-13 Village Tsetseng and Associated Localities Total</b>	<b>598</b>	<b>326</b>	<b>272</b>
100: Village Tsetseng	495	241	254
202: Gataolo	10	5	5
207: Tsalatswe	3	3	-
208: Gathaga	41	33	8
301: Magane	5	5	-
302: Jwage	16	13	3
303: Makgabisa	10	10	-
304: Ditlammana	3	3	-
305: Botshelo	7	7	-
306: Tshinka Syndicate	8	6	2
<b>31-14 Village Tswaane and Associated Localities Total</b>	<b>851</b>	<b>420</b>	<b>431</b>
100: Village Tswaane	809	390	419
201: Kane	11	9	2
220: Kgake	5	1	4
221: Maithatong Lands	2	1	1
301: Tshantshije	12	10	2
302: Kane Cattle Post	11	8	3
303: Komane	1	1	-
<b>31-15 Village Monwane and Associated Localities Total</b>	<b>1,926</b>	<b>1,050</b>	<b>876</b>
100: Village Monwane	742	331	411
201: Mmaothate 1	163	92	71
202: Gathibedi	35	20	15
203: Diphofu	134	69	65
204: Makololwane/Botshelo	64	45	19
205: Kgatiswe	25	22	3
206: Kaile	8	4	4
207: Radinku	14	9	5
208: Tshilwane	11	7	4
209: Seletesakgophane	8	7	1
210: Phahung	16	10	6
211: Mokhalaheri	25	17	8
212: Mokgwaphane	3	2	1
213: Mmaothate 2	66	40	26
214: Mmaothate 3	172	98	74
215: Katswane	60	39	21
302: Mmadichabaditsile	8	7	1
501: Dikgonyane	90	66	24
502: Matsuke 1	170	93	77
503: Matsuke 2	112	72	40
<b>31-16 Village Malwelwe and Associated Localities Total</b>	<b>1,642</b>	<b>792</b>	<b>850</b>
100: Village Malwelwe	1,414	634	780
201: Maiphitlhwane	26	19	7
202: Sekhwesane	37	23	14
204: Sebisakhama	30	20	10
301: Mothakolwane	12	12	-
303: Mogoithlowadinotshi	4	4	-
523: Setchi	35	19	16
534: Setshe	84	61	23



POPULATION AND HOUSING CENSUS 2022  
Population Of Cities, Towns And Villages & Associated Localities

Localities	Total	Males	Females
<b>31-17 Village Maboane and Associated Localities Total</b>	<b>2,829</b>	<b>1,469</b>	<b>1,360</b>
100: Village Maboane	1,811	849	962
201: Diphefodiatfoka	33	22	11
202: Lehubutshwane	28	14	14
203: Masope	203	104	99
205: Magagarape 1	69	38	31
206: Gamotsamai	31	15	16
207: Mokokomadi	50	34	16
208: Matshalane	65	37	28
209: Kalaitshwago	7	6	1
210: Sejamotsatsa	16	8	8
211: Tsothane	16	7	9
212: Metsidipuo	8	5	3
213: Digung	9	6	3
214: Moswelatonki	7	5	2
216: Kalaitshogo	3	2	1
217: Lesetlheng	8	6	2
218: Tantapane	31	20	11
219: Thulakoma	8	5	3
220: Taung	28	16	12
221: Mosarwambe	43	30	13
223: Magagarape 2	87	58	29
302: Khankwe/Khango	17	15	2
303: Tshwabi	21	14	7
304: Kadije	35	27	8
305: Mosarwanyane	29	22	7
307: Tsoto	2	1	1
309: Tshwane	2	1	1
310: Diolwane	2	2	-
311: Letsopeng	3	2	1
312: Lemao	13	10	3
313: Kwakwa	6	4	2
315: Moretlwa Cattle Post	1	1	-
316: Sekwekwerege	3	2	1
502: Phuduhudu	51	26	25
508: Kosuwe	83	55	28
<b>31-18 Village Sesung and Associated Localities Total</b>	<b>2,029</b>	<b>942</b>	<b>1,087</b>
100: Village Sesung	2,014	933	1,081
201: Mokitswe	6	4	2
202: Mogagole	7	4	3
203: Legojwanalabasarwa	2	1	1

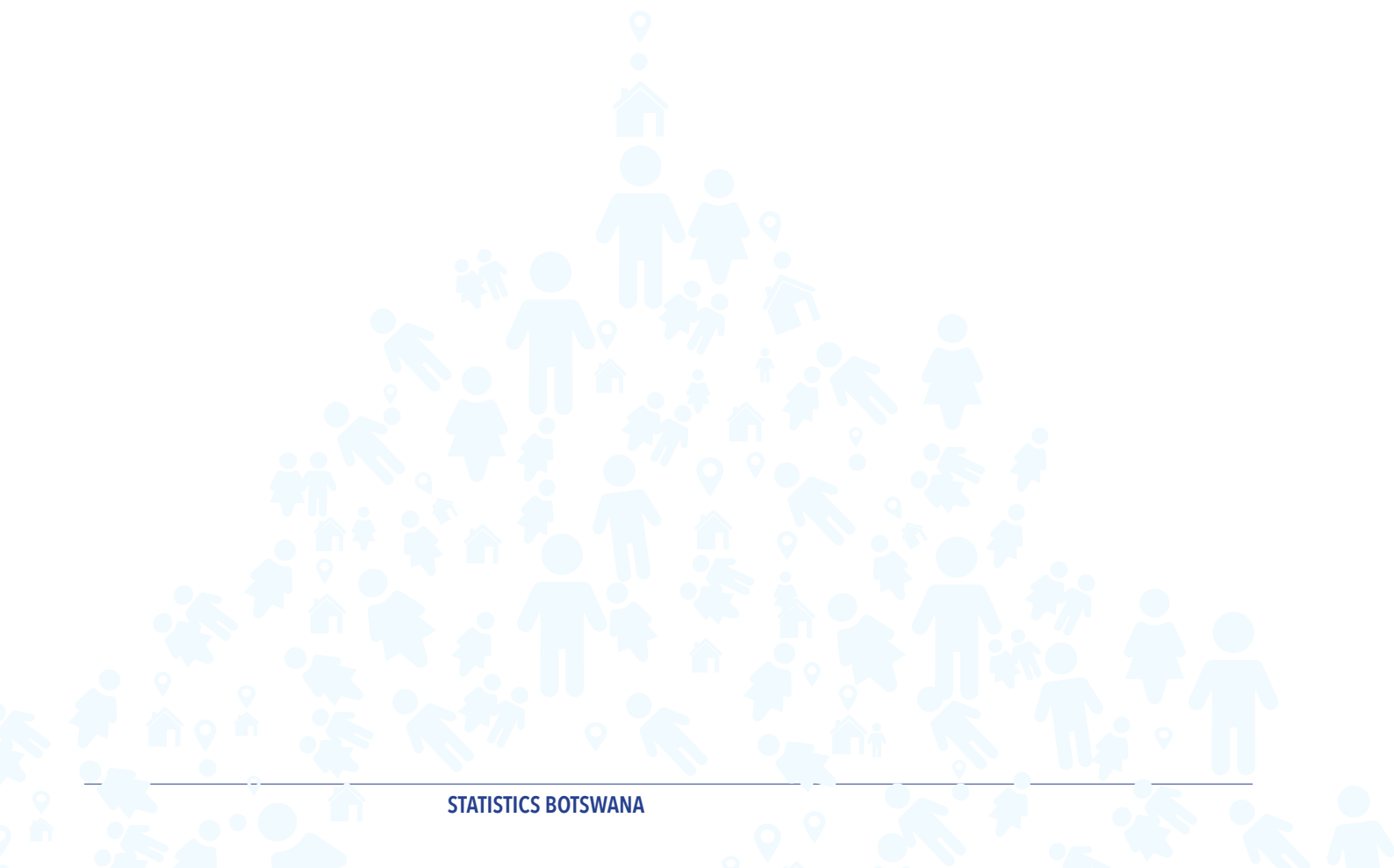
POPULATION AND HOUSING CENSUS 2022  
Population Of Cities, Towns And Villages & Associated Localities

Localities	Total	Males	Females
<b>31-19 Village Sorilatholo and Associated Localities Total</b>	<b>1,481</b>	<b>724</b>	<b>757</b>
100: Village Sorilatholo	1,373	654	719
201: Chabuchabu	4	4	-
202: Dikgokong	14	10	4
203: Mokhawadikgomo	-	-	-
204: Dilomakwati	1	1	-
205: Senthumole/Mpata/Lebaoboe	20	12	8
206: Phage	14	7	7
301: Ditshotego/Lethejwa	14	8	6
302: Marakakgotla	1	1	-
303: Leswana	3	3	-
304: Kgarebe	18	13	5
501: Mokoduwe	4	2	2
502: Makalamabedi	9	4	5
503: Jaolatlhe	2	2	-
504: Sekgwasentsho	4	3	1
<b>31-20 Village Kotolaname and Associated Localities Total</b>	<b>974</b>	<b>462</b>	<b>512</b>
100: Village Kotolaname	689	304	385
202: Mogobodi	43	28	15
204: Dikhaneng	56	33	23
205: Diphalaneng	32	17	15
206: Sengolwane	7	6	1
207: Lehatleng	44	27	17
208: Raditlou	29	15	14
209: Mamojaki	6	2	4
302: Diphalaneng	13	5	8
303: Lankho	4	4	-
504: Ramesese	51	21	30
<b>31-21 Village Metsibotlhoko and Associated Localities Total</b>	<b>663</b>	<b>329</b>	<b>334</b>
100: Village Metsibotlhoko	572	264	308
201: Mathangane/Borole	18	13	5
202: Maseole	11	9	2
203: Metsibotlhoko Lands	28	16	12
301: Tshweisane/Sehutshane	17	14	3
302: Mathangane Cattle Post	17	13	4
<b>31-22 Village Kaudwane and Associated Localities Total</b>	<b>1,354</b>	<b>657</b>	<b>697</b>
100: Village Kaudwane	1,283	605	678
301: Tshiping	13	9	4
302: Moilwane	11	11	-
303: Manarele	10	9	1
304: Serapo	5	4	1
501: Morabeng	32	19	13
<b>31-23 Village Diphuduhudu and Associated Localities Total</b>	<b>1,175</b>	<b>613</b>	<b>562</b>
100: Village Diphuduhudu	945	447	498
201: Mmamosharwe	31	17	14
203: Seitsantse	56	35	21
206: Kolodi	19	11	8
207: Morupule	15	12	3

POPULATION AND HOUSING CENSUS 2022  
Population Of Cities, Towns And Villages & Associated Localities

Localities	Total	Males	Females
301: Xhabega	6	6	-
302: Maiteko	19	14	5
303: Thuthwamabolaelo	10	10	-
304: Masepaakukama	4	4	-
305: Thipakaebaya/Xhanko	6	5	1
307: Xhabakhura	6	4	2
308: Lejobu 3	8	8	-
309: Ditshaubane	2	2	-
310: Palebale	10	8	2
311: LO 9/Lejedu	3	3	-
312: Masepaakukama 1	3	3	-
313: Nato	3	2	1
314: Lehataneng	13	11	2
315: Diphuduhudu Cattle Post	8	4	4
317: Phudutshwana	4	4	-
318: Xwidisi	3	2	1
319: Kwaladipala	1	1	-
<b>31-24 Village Maratswane and Associated Localities Total</b>	<b>550</b>	<b>272</b>	<b>278</b>
100: Village Maratswane	441	213	228
201: Motlotsane	7	4	3
202: Letlapeng	58	34	24
203: Sekgwasentsho Lands	12	6	6
205: Maratswane Lands	32	15	17
<b>31-25 Village Khekhenye and Associated Localities Total</b>	<b>654</b>	<b>354</b>	<b>300</b>
100: Village Khekhenye	654	354	300
<b>Localities with No Affiliation</b>	<b>3,072</b>	<b>2,009</b>	<b>1,063</b>
410: Kamaku's Farm	3	3	-
411: Malope/Farm KN-45	3	3	-
413: Sikwa Farm	7	3	4
414: Kwakwadi	3	3	-
421: Lopang	8	7	1
423: Moretlwane	2	2	-
424: Rakolonyane	7	6	1
425: YU 4 Farm	12	9	3
426: JIO Farm	6	5	1
427: Monageng Farm	3	3	-
428: Mocha Ranch	8	6	2
430: Seseng Farm	13	10	3
433: Bonno Farm	7	7	-
436: Farm	19	12	7
437: Seseng Farm	6	6	-
439: Farm	6	6	-
440: Mosepele farm (feed lot)	1	1	-
601: Thebephatshwa Air Base (BDFCamp)	2,929	1,894	1,035
602: Khutse South Gate Camp	18	14	4
603: Khutse Gate Scout Camp	11	9	2

# KGATLENG



POPULATION AND HOUSING CENSUS 2022  
Population Of Cities, Towns And Villages & Associated Localities

Localities	Total	Males	Females
<b>40 Kgalleng</b>	<b>121,882</b>	<b>60,242</b>	<b>61,640</b>
<b>40-01 Mochudi and Associated Localities Total</b>	<b>52,979</b>	<b>25,537</b>	<b>27,442</b>
100: Mochudi	50,321	23,719	26,602
101: Kgosing	668	307	361
102: Morema	199	102	97
103: Mabudisa	2,173	1,001	1,172
104: Ntshinoge	5,161	2,413	2,748
105: Makakatlela	2,647	1,288	1,359
106: Mosanteng	5,328	2,497	2,831
107: Manamakgote	1,608	785	823
108: Moshawana	2,874	1,369	1,505
109: Phaphane	4,454	2,139	2,315
110: Raserura	2,513	1,189	1,324
111: Rampedi	712	327	385
112: Boseja-Borwa	12,076	5,636	6,440
113: Tshukudu	528	263	265
114: Boseja-Bokone	4,754	2,277	2,477
115: Makgophane	4,626	2,126	2,500
202: Radiajana	116	81	35
203: Kotantsho	53	45	8
204: Mmamarobole	5	4	1
205: Matlhage	61	47	14
206: Mmabane	136	68	68
207: Mononnye	35	27	8
208: Kobeng	14	9	5
210: Kgwarape 2	22	16	6
212: Mmaesoke	20	13	7
213: Ditshilwana	25	19	6
215: Mmatshwene	63	41	22
217: Leloto	12	12	-
218: Mabolaelo	46	34	12
219: Chaoke	26	18	8
220: Ditshego	6	5	1
221: Moologe	173	106	67
222: Ntshkeletse South	33	27	6
224: Marapo	35	25	10
225: Seshoboloko	32	26	6
226: Rabotsiripa 1	100	68	32
227: Monwane	21	17	4
228: Mmasesa	49	40	9
230: Dutela	56	42	14
231: Diphala	21	19	2
232: Mogonono West	37	22	15
233: Dipoana	36	24	12
234: Phatlhana	176	106	70
235: Lengotswane & Makaleng	39	25	14
236: Rabotsiripa 2	56	34	22
237: Segoditshane	52	33	19

POPULATION AND HOUSING CENSUS 2022  
Population Of Cities, Towns And Villages & Associated Localities

Localities	Total	Males	Females
239: Mogoglegwa	49	35	14
241: Ramotswadikgomo	13	12	1
242: Mogonono East	98	66	32
243: Magogodi	15	9	6
244: Dikhutsana	20	16	4
246: Motlatlagwe	13	7	6
249: Nfeke	7	6	1
252: Pholotona	50	31	19
253: Lengotswane	2	1	1
255: Mmabe	33	24	9
258: Ramokolonyana	67	48	19
259: Ramodibe	195	122	73
260: Ramabele	44	20	24
261: Ditlou	51	32	19
262: Lephala	9	6	3
263: Tomosi	28	19	9
265: Dinoga	18	12	6
266: Ledule	69	43	26
272: Mahutangwane	15	10	5
273: Mamarobole	16	11	5
274: Leloto 2	8	5	3
301: Mmakgomo	63	42	21
303: Phataname	22	21	1
307: Seswaane	1	1	-
308: Dikalakana	10	9	1
310: Dikeletsane	63	54	9
311: Mmane	16	15	1
312: Lekwatsi	29	22	7
315: Bogwete	8	5	3
318: Majwane	41	37	4
322: Lesabe	10	9	1
503: Thebele	6	5	1
504: Ramputswa	13	10	3
<b>40-02 Village Pilane Station and Associated Localities Total</b>	<b>3,222</b>	<b>1,601</b>	<b>1,621</b>
100: Village Pilane Station	3,222	1,601	1,621
<b>40-03 Village Rasesa and Associated Localities Total</b>	<b>7,127</b>	<b>3,606</b>	<b>3,521</b>
100: Village Rasesa	5,966	2,820	3,146
201: Tshele	88	58	30
202: Diphuduhudu	46	28	18
203: Seleme	218	147	71
204: Marokolwane/ Mmamarobole	68	52	16
205: Senamane	67	44	23
206: Kgope	171	117	54
208: Diphiri	10	9	1
209: Nkailsoka	43	27	16
210: Diphiring	60	40	20
212: Tlokweg 1	28	17	11
235: Tlokweg	179	113	66

POPULATION AND HOUSING CENSUS 2022  
Population Of Cities, Towns And Villages & Associated Localities

Localities	Total	Males	Females
301: Borojana	22	16	6
302: Morekolwane	36	24	12
501: Sowelong	38	28	10
503: Phatlhaneng	87	66	21
<b>40-04 Village Bokaa and Associated Localities Total</b>	<b>10,169</b>	<b>5,093</b>	<b>5,076</b>
100: Village Bokaa	9,146	4,392	4,754
201: Lenganeng	48	32	16
202: Tilwane	77	57	20
203: Ditshetshwana	48	33	15
204: Thoredi	32	19	13
205: Boswelakgosi	4	3	1
206: Molongwane 1	57	42	15
207: Molongwane 2	104	78	26
210: Ruele	39	28	11
211: Magotlho-a-Disa	92	63	29
212: Rabotsepo	32	25	7
214: Molongwane	206	142	64
215: Mmamashia	182	118	64
216: Mokobeng	5	3	2
502: Setshego	97	58	39
<b>40-05 Village Morwa and Associated Localities Total</b>	<b>5,188</b>	<b>2,553</b>	<b>2,635</b>
100: Village Morwa	4,988	2,414	2,574
201: Metsimotlhaba	146	105	41
203: Magodialla	1	1	-
256: Legotlhong 1	53	33	20
<b>40-06 Village Matebeleng and Associated Localities Total</b>	<b>3,884</b>	<b>2,030</b>	<b>1,854</b>
100: Village Matebeleng	3,198	1,590	1,608
201: Mmatshipa	192	134	58
202: Moelole	7	7	-
203: Belabela	315	208	107
204: Lesetlheng	7	6	1
206: Legotlhong	156	78	78
501: Kokobela	9	7	2
<b>40-07 Village Oodi and Associated Localities Total</b>	<b>10,782</b>	<b>5,274</b>	<b>5,508</b>
100: Village Oodi	10,257	4,958	5,299
201: Kgalapitse	192	112	80
202: Mosese	143	81	62
203: Ramokebetwane	49	32	17
204: Boladu	-	-	-
211: Nkudialela	141	91	50
<b>40-08 Village Modipane and Associated Localities Total</b>	<b>8,341</b>	<b>4,031</b>	<b>4,310</b>
100: Village Modipane	3624	1708	1916
201: Kopi	46	27	19
202: Mokatse	4321	2067	2254
204: Bodumatau	121	67	54
205: Boragane	31	24	7
206: Modipane Lands	61	39	22
210: Kgwarape	85	57	28
301: Segakwana	52	42	10

## 72.

## POPULATION AND HOUSING CENSUS 2022

## Population Of Cities, Towns And Villages &amp; Associated Localities

Localities	Total	Males	Females
<b>40-09 Village Mabalane and Associated Localities Total</b>	<b>1,352</b>	<b>663</b>	<b>689</b>
100: Village Mabalane	1,227	569	658
201: Ramokwena	23	20	3
202: Nkopane	24	14	10
203: Lebatlane	19	13	6
204: Pelotshetlha	8	6	2
206: Segakwana	28	23	5
207: Manonnye	9	6	3
208: Malekgorwane	7	5	2
501: Matswereng	5	5	-
502: Mokgongwana	2	2	-
<b>40-10 Village Sikwane and Associated Localities Total</b>	<b>1,598</b>	<b>714</b>	<b>884</b>
100: Village Sikwane	1,580	701	879
502: Kgonono	18	13	5
<b>40-11 Village Mmathubudukwane and Associated Localities Total</b>	<b>2,611</b>	<b>1,217</b>	<b>1,394</b>
100: Village Mmathubudukwane	2,517	1,145	1,372
201: Rantlape	21	17	4
202: Lekoba	5	2	3
203: Rantsipe	17	14	3
204: Segwati	6	6	-
205: Lenkwane	5	4	1
206: Mmaphitshane	15	10	5
212: Sefako	9	6	3
501: Ramotsumi	14	11	3
502: Lesunyana	2	2	-
<b>40-12 Village Ramonaka and Associated Localities Total</b>	<b>628</b>	<b>306</b>	<b>322</b>
100: Village Ramonaka	622	301	321
201: Ramonaka lands	6	5	1
<b>40-13 Village Malolwane and Associated Localities Total</b>	<b>3,371</b>	<b>1,716</b>	<b>1,655</b>
100: Village Malolwane	2,806	1,298	1,508
201: Borakalalo	45	25	20
202: Diile	19	15	4
203: Dikgokonye	42	33	9
204: Ditlhokwe	76	54	22
206: Nkowe	48	38	10
207: Maphephe	6	5	1
208: Tlhapadiatla	19	15	4
209: Mmilo	33	14	19
210: Diitshesebe	4	4	-
212: Morulaoesi	66	46	20
301: Ditshetswana	30	27	3
303: Mmamotsatsing	24	20	4
304: Sekotlo/Maoka	55	42	13
305: Moshibidu	20	17	3
306: Sekgwasabokaa	15	14	1
307: Ramonnye	8	7	1
308: Sekoto	2	2	-
309: Katane	21	20	1
310: Mekgatle	11	8	3
501: Bodiakhuudu	21	12	9



POPULATION AND HOUSING CENSUS 2022  
Population Of Cities, Towns And Villages & Associated Localities

Localities	Total	Males	Females
<b>40-14 Village Oliphants Drift and Associated Localities Total</b>	<b>1,375</b>	<b>815</b>	<b>560</b>
100: Village Oliphants Drift	911	421	490
201: Thakadu	33	25	8
202: Motlhaje	12	12	-
203: Sebito	5	2	3
204: Manyenyele	15	11	4
205: Ntswaneng	5	3	2
301: Tlharedintle	25	18	7
303: Setshabakapere	8	8	-
304: Seritibyane	29	28	1
305: Bloisele	13	11	2
306: Thejwane	6	5	1
307: Sepitswane	26	18	8
308: Ramosari	3	3	-
309: Lesu	12	12	-
311: Sepere	5	4	1
312: Khurunyane	32	21	11
313: Marobo	8	7	1
314: Makgopong Grazing Area	27	25	2
315: Mabitse	9	9	-
317: Rankwatile	7	7	-
318: Lekgarapana	9	9	-
319: Mapupupu	4	4	-
320: Tlabeane	10	8	2
321: Lenganeng	34	29	5
323: Lephalamorena	15	15	-
324: Mmamantswe	8	6	2
325: Majwaneng	11	11	-
327: Lethakane	1	1	-
328: Phiring	11	11	-
329: Moseilha	8	8	-
330: Tshipabosigo	18	15	3
331: Sosobane	14	14	-
332: Sebalamakgolo	6	6	-
501: Borobise	27	23	4
503: Magutla	8	5	3
<b>40-15 Village Artisia and Associated Localities Total</b>	<b>3,330</b>	<b>1,802</b>	<b>1,528</b>
100: Village Artisia	2,422	1,087	1,335
201: Diroka	28	19	9
202: Ditladi	6	4	2
203: Thagale	123	100	23
208: Lelotong	4	3	1
301: Matlhagare	105	83	22
302: Mateane	22	21	1
303: Mfetlhedi	2	1	1
304: Dikhudu	3	3	-
305: Ditshwannye	14	11	3
306: Mmamagwaile	10	9	1

## 74.

## POPULATION AND HOUSING CENSUS 2022

## Population Of Cities, Towns And Villages &amp; Associated Localities

Localities	Total	Males	Females
307: Marukuku	28	23	5
308: Legotlholamalete	8	8	-
309: Seboloko	9	7	2
310: Makhujwane	10	9	1
311: Mokoduane	24	20	4
312: Bodungwane	62	29	33
313: Bodungwe	16	16	-
314: Masuathaga	14	12	2
315: Dikgama	32	26	6
316: Makgobokgobo	10	7	3
317: Phatanatipi	12	12	-
318: Monogabotlhaba	51	35	16
319: Mokolobate	8	7	1
320: Boswangope	30	23	7
321: Bollakgokonyane	3	3	-
322: Tautshokwane	23	19	4
323: Ramolosi	29	20	9
324: Bojelaoitsane	3	3	-
325: Sebonwane	60	40	20
327: Thakatswane	1	1	-
328: Kgobaseretse	38	35	3
329: Mashibitswane/ Sebalamakgolo	22	20	2
330: Masepa-a-phiri	8	6	2
331: Makobane	10	10	-
335: Ramotshweu	20	17	3
336: Masebetha	11	9	2
337: Dipholo	3	3	-
338: Mmaletsoku	8	7	1
339: Letlhakane	22	20	2
501: Mpepu	16	14	2
<b>40-16 Village Malotwana Siding and Associated Localities Total</b>	<b>1,702</b>	<b>959</b>	<b>743</b>
100: Village Malotwana Siding	1,037	497	540
201: Monametsana	58	46	12
202: Malotwana	103	75	28
204: Ngotlwane	54	30	24
205: Thagale	70	53	17
206: Tlhagale 2	6	6	-
207: Mampokoro	58	39	19
208: Mmankotlwane	25	23	2
301: Matobonyane	116	74	42
501: Lephale	106	72	34
502: Diolo	28	16	12
503: Lesiaphiri	17	12	5
504: Molapowamalotwana	24	16	8
<b>40-17 Village Leshibitse and Associated Localities Total</b>	<b>831</b>	<b>455</b>	<b>376</b>
100: Village Leshibitse	579	264	315
201: Leshibitse Lands	10	9	1
301: Kgorotlhwe	13	11	2

POPULATION AND HOUSING CENSUS 2022  
Population Of Cities, Towns And Villages & Associated Localities

Localities	Total	Males	Females
302: Kidinye	21	17	4
304: Temesele	57	44	13
305: Linchwe	40	29	11
307: Pitsetshweu	14	14	-
308: Nokana	22	15	7
309: Masama	1	1	-
311: Bokamoso	17	12	5
313: Lefarwe Lands	12	7	5
314: Three	20	16	4
315: Gate seven	9	6	3
601: Gate Seven Camp	16	10	6
<b>40-18 Village Ramotlabaki and Associated Localities Total</b>	<b>799</b>	<b>430</b>	<b>369</b>
100: Village Ramotlabaki	526	247	279
301: Ratlhokwa	53	35	18
303: Maologane	26	20	6
304: Manong	5	5	-
305: Ntlhopheng	26	16	10
306: Pala Camp	70	36	34
308: Matlhalerwa	7	7	-
309: Maomane	19	13	6
310: Sekorola	2	2	-
311: Tswaing	1	1	-
312: Ditshilo	4	4	-
314: Makorwana	24	18	6
315: Ramotlabaki	23	14	9
316: Phalane	13	12	1
<b>40-19 Village Kgomodiatshaba and Associated Localities Total</b>	<b>715</b>	<b>372</b>	<b>343</b>
100: Village Kgomodiatshaba	522	237	285
201: Khurutshe lands	96	51	45
302: Xalana	13	12	1
303: Boswelakgama	11	10	1
304: Polokabatho	19	14	5
306: Mokata	8	8	-
307: Mfaladi	15	12	3
308: Leselo	7	6	1
309: Kgwele	1	1	-
310: Moralana	9	7	2
311: Tshipastena	14	14	-
<b>40-20 Village Dikgonnye and Associated Localities Total</b>	<b>1,091</b>	<b>645</b>	<b>446</b>
100: Village Dikgonnye	506	236	270
201: Makanyane	41	20	21
203: Diphagane	16	13	3
204: Molekane	8	6	2
206: Mmaofonditse	8	4	4
209: Mahuhumetsa 2	38	29	9
210: Mahuhumetsa	174	125	49
301: Dikgonnye Cattle post	165	117	48
302: Kgatsana	6	6	-

## Population Of Cities, Towns And Villages &amp; Associated Localities

Localities	Total	Males	Females
303: Matsimola	18	14	4
304: Lebuladitholo	16	12	4
305: Molekane	2	2	-
502: Kokome	23	17	6
503: Tibitswana	51	29	22
505: Mosweunyana	19	15	4
<b>40-22 Village Dikwididi and Associated Localities Total</b>	<b>787</b>	<b>423</b>	<b>364</b>
100: Village Dikwididi	530	258	272
201: Dikwididi Lands	12	5	7
203: Ramaungo	19	14	5
204: Khwidiri	10	7	3
206: Ditlou	12	9	3
207: Malekgorwane	42	32	10
208: Leswama	20	15	5
219: Chaoke Lands	30	18	12
501: Tshetlhong	25	17	8
502: Ramatlhaku	19	7	12
503: Mosarwa	41	22	19
504: Thulare	27	19	8

# CENTRAL SEROWE/PALAPYE

## 78.

## POPULATION AND HOUSING CENSUS 2022

## Population Of Cities, Towns And Villages &amp; Associated Localities

Localities	Total	Males	Females
<b>50 Central Serowe/ Palapye</b>	<b>202,740</b>	<b>98,762</b>	<b>103,978</b>
<b>50-01 Village Serowe and Associated Localities Total</b>	<b>61,095</b>	<b>29,457</b>	<b>31,638</b>
100: Village Serowe	55,676	25,846	29,830
201: Hulwane	90	58	32
202: Sajwe	43	30	13
203: Nalalatladi	37	25	12
204: Botepetepe	61	41	20
205: Masama	394	238	156
206: Segakwana	93	62	31
207: Bikwe	157	88	69
208: Masuakoloi	80	59	21
209: Mosuspan	20	11	9
210: Kgaswe	107	65	42
211: Kakamane	138	87	51
212: Masudiakgopo	9	6	3
213: Mahataanare	66	33	33
215: Bollankwe	1	1	-
216: Mmantshadidi	151	108	43
217: Ramashaba	22	15	7
218: Dithojane	93	60	33
219: Jwenyane	48	31	17
220: Naka-tsa-Kgama	37	27	10
221: Mogatsapoo	163	105	58
223: Ditshoswane	10	8	2
225: Mathape	28	18	10
226: Tshetlhong 1	43	30	13
227: Mangolwane	13	12	1
229: Ditharapeng	22	17	5
230: Tsokung	3	3	-
231: Mmabogopa	42	25	17
232: Mmangwedi	37	24	13
235: Khumanego	17	15	2
236: Mookoso	2	-	2
237: Mmadikolobe	13	9	4
238: Maumo	92	60	32
239: Palamaokwe	16	11	5
242: Tshetlhong 2	136	80	56
244: Morongwa	72	46	26
245: Naka-la-Phala 1	7	4	3
247: Mmamorontshe	82	60	22
248: Monokela	31	20	11
249: Phate	27	19	8
250: Old Kutswa	1	-	1
251: Itsokwane 1	142	86	56
252: Dikukumuru	82	49	33
253: Naka-la-Phala 2	1	1	-
254: Itsokwane	33	24	9
257: Letetengwa	56	38	18
259: Mahapswe	78	53	25
260: Seshere	3	1	2

POPULATION AND HOUSING CENSUS 2022  
Population Of Cities, Towns And Villages & Associated Localities

Localities	Total	Males	Females
261: Bojelahudu	1	1	-
262: Moriri	24	17	7
263: Shakge	52	35	17
264: Lehatshe 2	-	-	-
265: Mabuduloge	19	13	6
266: Sokwe	134	82	52
267: Serokolwane	81	53	28
268: Mpherethe	11	10	1
269: Moko	109	77	32
270: Phikwe	4	3	1
272: Motlhabaosabonwe	110	73	37
273: Balantoko	99	67	32
274: Mabolawa	132	83	49
275: Nkuke	13	9	4
276: Motolo	38	27	11
277: Tlhwareng	3	3	-
278: Serowe Lands	35	20	15
279: Segakwana 2	47	32	15
301: Patwene	3	3	-
302: Metsimasweu	21	15	6
303: Phikwane	27	18	9
304: Lehatshe	-	-	-
305: Rancheng	6	6	-
307: Mochinyana(Goxuba)	2	2	-
308: Xanabee	2	1	1
313: Makiti-a-Mangana	2	2	-
315: Manganaosi	8	5	3
319: Tshoswane	4	3	1
321: Xwagore	1	1	-
329: Ghoche	4	4	-
331: Mahatane Cattle Post	16	11	5
332: Moitshopari	10	6	4
333: Nxanakao	11	10	1
334: Mogabaladi	14	11	3
335: Kautshephe	8	5	3
337: Makhidintsi	4	4	-
338: Gwagoree	11	9	2
340: Madibamantsho	10	8	2
341: Khubu-la-Dintsa	7	5	2
342: Cairo	2	2	-
344: Molae	9	5	4
345: Mogobe-Wa-Makgalo	21	17	4
347: Sowa	78	54	24
350: Dikara	10	5	5
351: Mahatane	3	3	-
352: Mangana	25	20	5
353: Moselesejane	10	6	4
355: Tiekom	14	10	4

## Population Of Cities, Towns And Villages &amp; Associated Localities

Localities	Total	Males	Females
357: Xhodisa	1	1	-
361: Metsibotlhoko	5	4	1
363: Titiri	11	9	2
365: Mpa-ya-Tshukudu	3	2	1
367: Nkawane	8	6	2
368: Goitane	-	-	-
369: Seolwane	3	2	1
371: Motsena	9	4	5
372: Tshephe	6	4	2
373: Morukuru	16	10	6
376: Besijjena	6	6	-
378: Mosokaphala	7	6	1
379: Gamgoree	11	9	2
380: Xlalajena	6	3	3
385: Kgarangwe	8	6	2
387: Mathoboro	6	3	3
388: Metsibotlhoko	1	1	-
389: Tshwagong	13	8	5
391: Nyetse	3	-	3
392: Kujoo	15	14	1
395: Geeshore	10	6	4
396: Lephala	12	10	2
397: Toromole	1	1	-
398: Moraleng	17	11	6
401: Makhing Farm	11	11	-
403: Serowe Farmers	5	5	-
404: Balidze's Farm(Daukome)	8	6	2
405: Ramasie's Farm/Phokoje	10	5	5
407: Xhaosa	-	-	-
408: Goobokoo Farm	16	9	7
409: Xhoobeng Farm	20	10	10
411: Makhemabedi	26	14	12
413: Tobetobe	2	2	-
414: Marantafale	6	4	2
415: Mahatana	1	1	-
417: Nkani / Metsibotlhoko	8	5	3
418: haega	5	2	3
419: Doleya	2	2	-
420: Naka-tsa-Kgama	2	2	-
421: Modisatota	7	6	1
422: Gumas Intergrated Farm	3	2	1
423: Mogonono Farm	19	13	6
425: Sandano Farm	2	2	-
426: Rador Farm	2	1	1
427: Maxhiakgore	12	8	4
428: Mshalalwe	5	4	1
429: Kalahari	27	20	7
431: Ganaape Farm	9	8	1
432: Bashimoesi	2	2	-



POPULATION AND HOUSING CENSUS 2022  
Population Of Cities, Towns And Villages & Associated Localities

Localities	Total	Males	Females
433: Xamjuwe	4	2	2
434: Chalane Farm	6	3	3
436: Gaexae	5	3	2
438: Mathoame Ranch	7	3	4
439: The way farm	3	3	-
440: Mangana	14	10	4
441: Gamgoree	2	1	1
501: Chekanyane/Makolori	5	4	1
502: Marulamantsi	6	4	2
511: Makhiranting	1	1	-
514: Mokobane	-	-	-
526: Mokgacha-wa-Maje	4	3	1
527: Selaga	6	6	-
530: Tatanana	3	2	1
533: Zwabau	5	2	3
534: Xaxa	13	9	4
538: Daukome C/Post	4	2	2
542: Tsiga	2	1	1
544: Pabase	13	9	4
545: Kolokome	16	10	6
549: Bootsei	4	2	2
554: Gwijinaa	20	13	7
558: Swarekare	1	1	-
560: Dine	7	7	-
561: Kaogoree	-	-	-
565: B2	11	8	3
567: Gaedu	3	3	-
572: Mmadipudi	-	-	-
574: Ditawana	2	2	-
579: Lekgori	2	2	-
580: Bonwapitse	7	5	2
581: Pelotshwaana	3	3	-
582: Madibamantsho	6	5	1
584: Dzerudzwane	20	11	9
587: Masomabedi	7	6	1
588: Motsosangwedi	6	6	-
589: Mahibitswane	16	15	1
597: Gabetsha	1	1	-
599: Mhata	21	16	5
601: Daukome	4	1	3
609: Ditharapa Vet Camp	2	2	-
801: Jwagoree	65	42	23
802: Maphanephane	1	1	-
803: Matlapana	16	14	2
804: Ruthwane	1	1	-
807: Senwatibi	10	7	3
808: Matsiara	4	4	-
810: Kobe	41	31	10
811: Makwa	125	83	42

## Population Of Cities, Towns And Villages &amp; Associated Localities

Localities	Total	Males	Females
812: Xhuuxhuga	6	6	-
813: Xhanakae	13	9	4
814: Ngonaju	10	7	3
815: Moralane	24	19	5
817: Tamatsiri	4	3	1
818: Kgokonyane	5	5	-
819: Bolelathaga	32	23	9
820: Masenyane	25	13	12
821: Rangaletsang	17	11	6
822: Mosi	18	14	4
823: Mothaphutha	6	4	2
825: Capetown	10	8	2
826: Kokorega	11	8	3
828: Kabinakwe	9	7	2
829: Pougwe	9	7	2
836: Sedibakgolo	1	1	-
837: Isasaa	1	1	-
838: Setlhorana	4	3	1
839: Molodi	15	11	4
844: Lebalamakgasa	2	2	-
846: Maipaafela	6	6	-
847: Matopi a Takana	8	5	3
852: Ditshele	3	3	-
854: Matikwe 2	2	2	-
855: Amojinae	7	5	2
856: Kgomoenose	12	7	5
862: Tawe	14	12	2
863: Saejane	6	3	3
866: Madiga	18	13	5
867: Tsarutshuu	9	7	2
868: Sethorana	11	5	6
871: Kaexwaa	1	1	-
872: Serwe	16	10	6
873: Xjhosha	9	4	5
875: Makiaphiri	8	7	1
<b>50-02 Village Palapye and Associated Localities Total</b>	<b>54,337</b>	<b>26,979</b>	<b>27,358</b>
100: Village Palapye	52,636	25,891	26,745
201: Setatse 1	122	78	44
202: Patikwane	60	44	16
203: Modibedi	24	14	10
204: Molaka/Leboana	1	1	-
206: Lemone	145	81	64
208: Leupane	9	6	3
209: Morupule Lands	28	24	4
211: Dikabeane	6	3	3
212: Makoro Siding	63	40	23
214: Mpudula	16	8	8

POPULATION AND HOUSING CENSUS 2022  
Population Of Cities, Towns And Villages & Associated Localities

Localities	Total	Males	Females
216: Botwetwee	25	14	11
217: Makoro	223	130	93
218: Mokowe	4	2	2
219: Majwana-maswaana	1	1	-
220: Palapye Lands	67	45	22
221: Modole	11	7	4
222: Dikabeane 2	34	19	15
223: Makoro 2	14	8	6
301: Phuduhudu	146	98	48
302: Molapo-wa-Dipitse	22	17	5
305: Sesokwe	34	20	14
306: Maduteleng	7	3	4
307: Mmakgabo	12	7	5
501: Dikabeya	84	54	30
502: Mohibitswane	79	57	22
506: Mankgatau	6	5	1
507: Bonwokatlhako	83	67	16
508: Dikabeya 2	55	28	27
509: Dikabeya 3	93	66	27
510: Bonwokatlhako 2	82	55	27
600: Morupule Mine	77	43	34
601: Makoro Foot & Mouth Camp	4	4	-
603: Ramoherwana Vet Camp	11	6	5
604: Makoro quarantine Camp	2	1	1
606: Makoro Brick Tile	30	19	11
610: Majestic Five	8	6	2
612: Morupule Mine	3	1	2
613: Morupule Power Station	10	6	4
<b>50-03 Village Lecheng and Associated Localities Total</b>	<b>3,819</b>	<b>1,822</b>	<b>1,997</b>
100: Village Lecheng	3,352	1,550	1,802
201: Maokwe	120	73	47
202: Mmamadila	25	15	10
208: Dinonong	14	7	7
209: Makobeng	10	8	2
210: Pitsewesi	29	19	10
211: Malegombo	22	14	8
213: Mhate	28	12	16
214: Mojakubu	10	7	3
215: Maboaneng	16	10	6
216: Seresetwane	72	47	25
217: Mahututu	3	2	1
218: Marobonya	2	1	1
219: Mogobewadira	20	12	8
220: Lekadiba	39	18	21
221: Bodibeng	15	10	5
222: Diphore	11	6	5
223: Setatse East	13	5	8
501: Rakhunotswana	7	4	3
602: Lecheng Vet Camp	11	2	9

## Population Of Cities, Towns And Villages &amp; Associated Localities

Localities	Total	Males	Females
<b>50-04 Village Moremi and Associated Localities Total</b>	<b>824</b>	<b>390</b>	<b>434</b>
100: Village Moremi	598	267	331
201: Leboana	155	85	70
202: Dikakabala	24	13	11
203: Rasentshadi	11	7	4
204: Moremi Lands	14	6	8
301: Moremi	14	9	5
601: Goo Moremi Gorge	8	3	5
<b>50-05 Village Malaka and Associated Localities Total</b>	<b>1,167</b>	<b>532</b>	<b>635</b>
100: Village Malaka	1,112	493	619
201: Matoteng	8	6	2
203: Mosa	27	18	9
205: Mhapha	4	2	2
302: Senongope	16	13	3
<b>50-06 Village Mogapi and Associated Localities Total</b>	<b>2,552</b>	<b>1,248</b>	<b>1,304</b>
100: Village Mogapi	2,214	1,005	1,209
201: Mojemane	12	8	4
202: Nkgobotwane	1	1	-
203: Thakadiawa	12	8	4
204: Matlane	9	5	4
205: Raphusu	2	2	-
206: Ramosasi	11	7	4
207: Sotoma	1	1	-
209: Gobolatau	14	7	7
302: Marutujwe	1	1	-
303: Setshweu	13	11	2
304: Seokeng	98	64	34
305: Selophale	21	17	4
306: Mokgacha-wa-Dinama 1	77	58	19
308: Kgophathathe	57	46	11
309: Tshokana	8	6	2
317: Rasepepe	1	1	-
<b>50-07 Village Mogapinyana and Associated Localities Total</b>	<b>1,915</b>	<b>915</b>	<b>1,000</b>
100: Village Mogapinyana	1,754	799	955
201: Mabalelo	12	8	4
202: Marolahutshe	24	15	9
203: Rakgokwane	5	3	2
204: Khie	-	-	-
205: Sepenane	13	11	2
206: Ramoreta	2	1	1
301: Setote	51	33	18
302: Sebesetsane	29	25	4
303: Bokotelo	16	11	5
306: Madibamantsho	7	7	-
325: Maore/Makoba	2	2	-

POPULATION AND HOUSING CENSUS 2022  
Population Of Cities, Towns And Villages & Associated Localities

Localities	Total	Males	Females
<b>50-08 Village Kgagodi and Associated Localities Total</b>	<b>1,700</b>	<b>855</b>	<b>845</b>
100: Village Kgagodi	1,593	774	819
201: Molaodi	3	3	-
202: Mmuomohibidu	2	2	-
203: Mmabanyana	8	7	1
204: Kobalebakami	13	10	3
205: Senthane	6	5	1
207: Rasegojwa	1	1	-
209: Mohibidu	6	6	-
210: Kgagodi Lands	28	22	6
211: Dikgoropa	3	3	-
301: Tlhagasanong	6	2	4
304: Maratele	31	20	11
<b>50-09 Village Maunatlala and Associated Localities Total</b>	<b>4,226</b>	<b>1,952</b>	<b>2,274</b>
100: Village Maunatlala	3,862	1,753	2,109
201: Sesarweng	57	27	30
202: Mmabothubela	35	19	16
203: Mothathane	9	7	2
205: Mototswane	26	16	10
206: Kobalemakabe	44	21	23
207: Moralana	13	8	5
208: Chalaole	13	7	6
209: Segobedie	1	1	-
211: Kgaragana	2	1	1
213: Molapong	2	1	1
214: Mokgalwaneng	4	2	2
215: Tlhapang-ka-Mashi	6	3	3
216: Setshweumane	16	9	7
302: Elebi	47	32	15
303: Lotsane	18	11	7
305: Tshokana	57	23	34
306: Ntsingwane	6	5	1
307: Marokolwane	3	3	-
308: Palamaokue	5	3	2
<b>50-10 Village Tamasane and Associated Localities Total</b>	<b>1,633</b>	<b>841</b>	<b>792</b>
100: Village Tamasane	1,426	694	732
202: Mosamo	18	10	8
203: Tamasane Lands	15	12	3
204: Mmamaruswa	4	1	3
301: Lechana	38	28	10
302: Toromole	7	5	2
303: Maotokgonyana	34	20	14
304: Palamaokue	19	18	1
305: Mmalesogo	6	4	2
306: Khupare	6	6	-
308: Mmadikukama	2	2	-
401: Bokamoso Farm	3	1	2
402: Sepadi / Stanley's Farm	11	7	4
501: Tshisi	19	17	2
502: Diolomachene	3	2	1

## Population Of Cities, Towns And Villages &amp; Associated Localities

Localities	Total	Males	Females
503: Senthane	11	8	3
505: Sepadi	3	-	3
506: Matimela	5	3	2
507: Mogobe wa Mophane	3	3	-
<b>50-11 Village Diloru and Associated Localities Total</b>	<b>644</b>	<b>298</b>	<b>346</b>
100: Village Diloru	632	286	346
301: Sekokonyane	6	6	-
302: Mmadiphalne	2	2	-
303: Malokoloko	4	4	-
<b>50-12 Village Lesenepole/ Matolwane and Associated Localities Total</b>	<b>2,455</b>	<b>1,163</b>	<b>1,292</b>
100: Village Lesenepole/ Matolwane	2,403	1,133	1,270
201: Lesenepole Lands	4	3	1
203: Matoposane/Morobosi	7	4	3
205: Mpane	1	-	1
206: Mokolobeng	23	12	11
207: Mokgatcha-wa_ditshepe	17	11	6
<b>50-13 Village Mosweu and Associated Localities Total</b>	<b>527</b>	<b>274</b>	<b>253</b>
100: Village Mosweu	437	213	224
201: Maipaafela	74	48	26
202: Mmamothhotlhore	16	13	3
<b>50-14 Village Mokokwana and Associated Localities Total</b>	<b>435</b>	<b>193</b>	<b>242</b>
100: Village Mokokwana	427	186	241
301: Motsingwane	8	7	1
<b>50-15 Village Seolwane and Associated Localities Total</b>	<b>1,795</b>	<b>819</b>	<b>976</b>
100: Village Seolwane	1,596	701	895
201: Mmamongadi	43	27	16
202: Makgothwane	12	5	7
203: Mmabanyana	2	1	1
204: Marogwane	-	-	-
205: Maphaneng	-	-	-
206: Mmadichijane	1	-	1
207: Mabalane	14	9	5
208: Mokuruenyane	18	8	10
209: Matshajwana	6	2	4
211: Lepoke	1	-	1
301: Moleejane	27	19	8
302: Letsibogo	75	47	28
<b>50-16 Village Lerala and Associated Localities Total</b>	<b>7,874</b>	<b>3,748</b>	<b>4,126</b>
100: Village Lerala	7,204	3,381	3,823
201: Mmakgabo	114	53	61
202: Motobetsong	4	2	2
203: Pakame	64	34	30
204: Lerala Lands	136	69	67
205: Lephaneeng	107	51	56
206: Thakadiawa	22	11	11
207: Kukubjwe	18	9	9
210: Mokgacha	3	2	1
211: Jwelelwete	22	12	10

POPULATION AND HOUSING CENSUS 2022  
Population Of Cities, Towns And Villages & Associated Localities

Localities	Total	Males	Females
213: Nawane	16	8	8
214: Rakeswele	7	4	3
216: Taukoma	17	7	10
217: Taukoma 2	14	9	5
301: Mmabereku	3	3	-
302: Sesulela	37	28	9
303: Mmabohume	7	5	2
304: Nakatsakgokong	19	13	6
305: Ngwapa Lerala	37	28	9
306: Bobuakwena	22	18	4
609: Lerala Vet Gate	1	1	-
<b>50-17 Village Majwaneng and Associated Localities Total</b>	<b>1,877</b>	<b>837</b>	<b>1,040</b>
100: Village Majwaneng	1,779	789	990
201: Bolelantokwe	3	-	3
202: Bapeding	1	-	1
204: Boratapula	57	29	28
205: Maipafela/Serulatsane	23	13	10
206: Sekgarapane	10	3	7
207: Mmamolelekwa	4	3	1
<b>50-18 Village Ratholo and Associated Localities Total</b>	<b>2,516</b>	<b>1,151</b>	<b>1,365</b>
100: Village Ratholo	2,338	1,049	1,289
201: Metsimasweu	17	14	3
202: Mmaphiri	6	4	2
203: Mmakolobe	23	11	12
204: Mabolobolo	7	6	1
206: Sekhiting	3	2	1
207: Serulatswe	2	2	-
208: Moduane	28	17	11
209: Sekgarapane	30	15	15
210: Nakalatshukudu	27	11	16
213: Mmamhatane	14	6	8
214: Mafoko	-	-	-
215: Motemane	2	2	-
216: Mokgalwane	5	5	-
217: Maiphithwane	7	5	2
601: Ratholo Vet Gate	7	2	5
<b>50-19 Village Moeng and Associated Localities Total</b>	<b>255</b>	<b>114</b>	<b>141</b>
301: Merakana	5	5	-
601: Moeng College	250	109	141
<b>50-20 Village Gootau and Associated Localities Total</b>	<b>1,515</b>	<b>697</b>	<b>818</b>
100: Village Gootau	1,455	657	798
202: Mohibitswane	14	10	4
204: Peterolong	6	3	3
206: Gootau Lands	14	12	2
207: Marumantsho	6	3	3
210: Morokolwane	2	1	1
211: Orukutshane	9	5	4
214: Sekgobokaneng	2	2	-
215: Letsiana	4	2	2
601: Goo-Tau Vet Camp	3	2	1

## Population Of Cities, Towns And Villages &amp; Associated Localities

Localities	Total	Males	Females
<b>50-21 Village Goo-Sekgweng and Associated Localities Total</b>	<b>682</b>	<b>325</b>	<b>357</b>
100: Village Goo-Sekgweng	666	315	351
201: Dithateng	15	9	6
205: Mogomele	1	1	-
<b>50-22 Village Matlhakola and Associated Localities Total</b>	<b>1,195</b>	<b>570</b>	<b>625</b>
100: Village Matlhakola	1,192	567	625
203: Matlhakola lands	2	2	-
601: Matlhakola Vet Gate	1	1	-
<b>50-23 Village Topisi and Associated Localities Total</b>	<b>2,104</b>	<b>1,039</b>	<b>1,065</b>
100: Village Topisi	1,607	701	906
301: Naka-la-Phala	44	35	9
302: Ratobo Cattle Post	35	25	10
303: Motanalo	11	6	5
304: Kolojwane	2	2	-
305: Mhatane	6	6	-
307: Mmamosarwana	18	14	4
308: Dilolwane	15	11	4
309: Lechana	252	150	102
310: Toutswe	6	5	1
311: Shalakwe	32	24	8
313: Maope	21	17	4
315: Seokane	13	8	5
317: Makgwelekgwele	9	8	1
319: Lekotswana	1	1	-
320: Topisi Cattle Post	32	26	6
603: Maope Quarry Camp	-	-	-
<b>50-24 Village Paje and Associated Localities Total</b>	<b>3,175</b>	<b>1,571</b>	<b>1,604</b>
100: Village Paje	2,735	1,247	1,488
201: Lephalleng	22	16	6
202: Mokala	49	30	19
203: Taukome Lands 1	33	22	11
205: Pitikwane	5	4	1
207: Seokasho	63	53	10
209: Thakadiawa	1	1	-
210: Segawana	5	-	5
212: Tebele	1	1	-
214: Patwe	38	24	14
248: Monokela	46	30	16
250: Rankaelang	5	3	2
301: Kwatsi	2	2	-
302: Aedene	11	5	6
303: Nkate	4	3	1
305: Morukuru	2	2	-
306: Mokongwe	17	13	4
308: Bolelakoro	10	8	2
401: Mmantika	12	9	3
402: Kokoros Feedlot	2	2	-
403: Karoo Farms	4	3	1
405: Serwe Farm	7	4	3



POPULATION AND HOUSING CENSUS 2022  
Population Of Cities, Towns And Villages & Associated Localities

Localities	Total	Males	Females
406: Springillies Farm	3	3	-
501: Moele	26	18	8
502: Khama Rhino	8	7	1
601: B.D.F. Camp	61	58	3
901: Zero-Zero	3	3	-
<b>50-25 Village Mabeleapudi and Associated Localities Total</b>	<b>2,977</b>	<b>1,471</b>	<b>1,506</b>
100: Village Mabeleapudi	2,407	1,116	1,291
201: Mabeleapudi Lands	251	159	92
202: Sephepe	40	22	18
204: Shashane	63	41	22
205: Mojaditholo/Madijwane	17	9	8
207: Raboswame	47	24	23
208: Diphiri	5	3	2
209: Maipaafela	6	3	3
210: Photsana	9	6	3
211: Phokgomme	19	15	4
304: Tlapaneng/Phora	7	6	1
307: Thamane	12	9	3
309: Mangole	3	2	1
310: Mokeme	6	4	2
323: Bodumatau	10	10	-
324: Thutswe	2	2	-
501: Hakeamoroba	73	40	33
<b>50-26 Village Tshimoyapula and Associated Localities Total</b>	<b>2,473</b>	<b>1,233</b>	<b>1,240</b>
100: Village Tshimoyapula	2,073	958	1,115
201: Bibiri	41	31	10
202: Monganaesi	48	27	21
203: Maphanephane	23	13	10
204: Borotelatshwene	26	7	19
205: Rasetokwane	26	14	12
206: Serowenyana	6	4	2
207: Tshimoyapula Lands	14	10	4
208: Ratutu	3	3	-
301: Leropa	4	3	1
302: Topinya	5	3	2
303: Bojanamane	21	15	6
304: Bonwanonyane	4	3	1
305: Nakalakgama	5	4	1
306: Mapena	13	10	3
307: Tsimachoko	7	5	2
308: Lechana	1	1	-
310: Mokoba-waga-Shadi	9	7	2
311: Titilejwana	5	3	2
312: Mmatshadidi	19	18	1
313: Ditootso	20	17	3
314: Molodi	11	11	-
315: Bojakhudu	2	2	-
316: Sese	16	11	5

## Population Of Cities, Towns And Villages &amp; Associated Localities

Localities	Total	Males	Females
317: Jaja	10	8	2
321: Maswe-a-banna	11	9	2
322: Tsitsilejwe	11	6	5
323: Thangwane	11	8	3
324: Sesase	12	9	3
325: Makala	6	5	1
327: Rotutu	6	4	2
328: Hutsikie	4	4	-
<b>50-27 Village Mmashoro and Associated Localities Total</b>	<b>3,894</b>	<b>1,976</b>	<b>1,918</b>
100: Village Mmashoro	2,939	1,362	1,577
201: Makgakga- a- Matlamma	58	30	28
202: Mmashoro Lands	45	27	18
204: Motlhaka	54	38	16
208: Mokataka	33	21	12
209: Makgaba	166	92	74
210: Mothale	68	32	36
211: Mmaditanka	23	17	6
301: Mangana	5	5	-
302: Thupana	7	6	1
303: Dimajwe 2	5	4	1
305: Tshoswane	93	60	33
306: Molae	36	26	10
307: Ditawana	12	7	5
308: Moselesejane	29	22	7
309: Kamokamo	4	4	-
310: Makoba	5	2	3
311: Mokgobo	15	14	1
313: Guukaka	8	3	5
314: Xanedao	1	1	-
315: Maheijuu	4	3	1
317: Bosutswe	32	17	15
318: Xurugoree	3	1	2
319: Marula	9	7	2
320: Maboro	2	2	-
321: Makobaosi	7	5	2
322: Matsilajwe	10	7	3
323: Thaburane	6	6	-
324: Rantalajwe	5	5	-
325: Maore/Makoba	4	3	1
326: Molwane	6	5	1
327: Mpayammidi	13	9	4
328: Mmadikolobe	6	5	1
329: Samphete	6	5	1
330: Marukuru	3	2	1
331: Tapo	7	5	2
332: Kokhaa Farm	1	1	-
333: Mmadinare	10	8	2
334: Baswe	5	2	3
335: Toromo	1	1	-

POPULATION AND HOUSING CENSUS 2022  
Population Of Cities, Towns And Villages & Associated Localities

Localities	Total	Males	Females
336: Botshabelo	10	8	2
337: Tjobu	11	5	6
338: Motokota	5	2	3
339: Xwigiri	3	2	1
341: Xhara Cattle Post	7	5	2
342: Manganaosi	3	3	-
343: Xara	6	6	-
344: Metsebothhoko	4	4	-
401: Tokae 2	1	1	-
402: Mhata/Mahatane Ranch	17	11	6
403: Phaleche	7	7	-
404: Daukome Farm	16	12	4
405: Maselesele Farm	4	3	1
406: Mmakai Farm	5	5	-
407: Southeriton Farm	3	3	-
501: Mahasana	5	4	1
514: Kugae	29	16	13
515: Thukhai	5	2	3
516: Tshome	4	2	2
848: Mohoke	3	3	-
<b>50-28 Village Mogorosi and Associated Localities Total</b>	<b>3,588</b>	<b>1,687</b>	<b>1,901</b>
100: Village Mogorosi	3,027	1,367	1,660
201: Nkgalo	24	12	12
202: Moleejane	68	36	32
203: Khubu-la-Bapedi	30	21	9
205: Lesoko	172	94	78
211: Lesie	174	100	74
212: Mmapote	9	7	2
213: Rampodu Cluster	30	16	14
215: Mogorosi Lands	8	3	5
301: Maumo	8	5	3
303: Setekwane	8	5	3
304: Majadinare	7	4	3
305: Masetlheng	6	6	-
306: Lwale	7	4	3
307: Magokane	7	5	2
501: Mmadikokwana	3	2	1
<b>50-29 Village Thabala and Associated Localities Total</b>	<b>3,564</b>	<b>1,720</b>	<b>1,844</b>
100: Village Thabala	2,911	1,315	1,596
203: Dibobe	8	6	2
204: Maumoo	3	2	1
205: Matshoswane	8	5	3
207: Mmakgari	1	1	-
209: Raphaladi	2	1	1
210: Mhethi	13	6	7
211: Masoko	58	35	23
213: Motshegaletau Lands	39	23	16
214: Kotojwe	13	6	7
215: Mmapilane	21	11	10
221: Sesalejwe	6	4	2

## Population Of Cities, Towns And Villages &amp; Associated Localities

Localities	Total	Males	Females
226: Dikokola	42	21	21
227: Mmasegoa	19	13	6
228: Thabala Lands	33	21	12
229: Ramosimane	14	9	5
230: Rantsiane	2	2	-
231: Rashaodi	7	6	1
301: Mabedela	11	4	7
302: Sanakoma	11	7	4
305: Ramokgophane	7	3	4
306: Tshaakane	6	4	2
307: Ramogonwane	19	17	2
312: Sepswe	12	4	8
313: Lepalapala	5	3	2
314: Monkgaphokoje	7	5	2
315: Boiteko	11	6	5
319: Lebu	10	7	3
320: Kgetsana	20	14	6
321: Tita	5	2	3
326: Xootsha	12	5	7
327: Nawa	6	4	2
331: Sekuta	11	9	2
332: Podishoro	25	21	4
333: Hulapetsana	21	13	8
334: Legotlhong	18	11	7
338: Deneye	3	2	1
340: Ditshepe	3	1	2
342: Xonogena	46	29	17
343: Shashe	9	5	4
344: Motopi	13	9	4
345: Mhethi 2	2	2	-
401: Kadimano	12	7	5
402: Kabu	1	1	-
403: Mmapula	-	-	-
404: Makhiabatshumi	3	1	2
405: Setatadi Farm	5	5	-
406: Xhamajenaa	20	8	12
413: Center Veld Farm	5	5	-
501: Nstwelamorula	7	5	2
502: Radintshi	1	1	-
601: Thabala Vet Camp	5	3	2
602: Kautshepe Vet Camp	6	6	-
805: Xukuru	6	4	2
806: Drogo	-	-	-
<b>50-30 Village Moiyabana and Associated Localities Total</b>	<b>4,080</b>	<b>2,015</b>	<b>2,065</b>
100: Village Moiyabana	3,264	1,482	1,782
201: Pidimane	34	19	15
202: Bobothakgama	19	16	3

POPULATION AND HOUSING CENSUS 2022  
Population Of Cities, Towns And Villages & Associated Localities

Localities	Total	Males	Females
203: Phage	6	5	1
204: Thame	21	12	9
206: Marulamantsi	6	3	3
207: Moipolai	114	71	43
208: Kedikilwe	26	16	10
209: Mmapabane	1	1	-
211: Boyong	27	14	13
214: Mmamokgotshe	26	14	12
215: Dinakedi	9	7	2
217: Molowane	26	14	12
218: Theme/ Mojalapeo	48	26	22
221: Mmamakau	41	29	12
222: Manganeng	7	5	2
223: Mokale ward	6	2	4
301: Tallie	28	19	9
302: Molelwane	2	2	-
303: Kwaleta	3	3	-
304: Morukutshane	8	5	3
308: Gwabakwe	13	7	6
309: Pulenyane	10	7	3
312: Tutu	7	3	4
314: Kwiti	9	6	3
317: Piditxana	1	1	-
319: Hukutswe	5	4	1
324: Kgetsiyathutlwa	6	6	-
331: Gadie	2	1	1
334: Moleejane	11	8	3
336: Nyamakatse	10	7	3
339: Kelele	1	1	-
347: Malaakhakhe	3	3	-
365: Manganyane/Mogolori	6	6	-
366: Monyelenyele	2	1	1
367: Xhozeng	2	2	-
379: Kedinyana	9	5	4
399: Korakora	10	7	3
401: Dugoo	12	6	6
405: Seporogwane	10	6	4
410: Ditshukudu	11	9	2
411: Xexeka	10	8	2
416: Gunuwe	23	14	9
450: Gadie	14	8	6
451: Shweoge ranch	6	4	2
452: Gasemohetse Ranch	3	3	-
453: Kwiti	6	2	4
455: Xexe Farm	8	6	2
456: Xarogena	16	10	6
457: Thobolo-ka-xhanchi	6	5	1
458: Thowatibe	12	8	4

## Population Of Cities, Towns And Villages &amp; Associated Localities

Localities	Total	Males	Females
459: Bosotwane	12	8	4
503: Gwijjinaa	2	2	-
803: Moabi	12	11	1
805: Mohungwe	14	12	2
806: Mooko	5	3	2
807: Dipabola	11	5	6
808: Magongwane	3	3	-
809: Pudixana	13	8	5
810: Kgamana	9	7	2
812: Masokwana	-	-	-
813: Kaleke	20	17	3
822: Sekgete	2	2	-
824: Didibana	5	4	1
848: Ghae-Tshoonyee	6	4	2
<b>50-31 Village Mabuo and Associated Localities Total</b>	<b>985</b>	<b>482</b>	<b>503</b>
100: Village Mabuo	882	404	478
201: Mmolawana	35	27	8
202: Khubitswana	12	8	4
203: Molefi	7	5	2
301: Kwajena	7	7	-
302: Morowakho	5	3	2
303: Sebonego	5	5	-
304: Rakgabala	9	7	2
305: Ratshukudu	7	4	3
314: Maburu	10	6	4
316: Mmadikolobe	3	3	-
401: Dinare	3	3	-
<b>50-32 Village Radisele and Associated Localities Total</b>	<b>3,509</b>	<b>1,636</b>	<b>1,873</b>
100: Village Radisele	3,164	1,446	1,718
203: Mabatwe	17	9	8
204: Madiaela	93	56	37
205: Kebuakabomo	41	25	16
206: Radisele	138	64	74
207: Bikwe	3	2	1
208: Thebane	19	12	7
209: Maphaphamane	1	1	-
210: Metsimaswaane	1	1	-
301: Leneelo	18	12	6
501: Samokoshwane	11	6	5
503: Ramatloteng	3	2	1
<b>50-33 Village Mogome and Associated Localities Total</b>	<b>725</b>	<b>350</b>	<b>375</b>
100: Village Mogome	615	281	334
201: Tlhalerwana	32	18	14
202: Mogome Lands	17	13	4
203: Tshetho	3	3	-
204: Mogome Lands 2	58	35	23

POPULATION AND HOUSING CENSUS 2022  
Population Of Cities, Towns And Villages & Associated Localities

Localities	Total	Males	Females
<b>50-34 Village Mokgware and Associated Localities Total</b>	<b>486</b>	<b>263</b>	<b>223</b>
100: Village Mokgware	474	254	220
201: Tsokung	3	2	1
202: Sadikgabo	2	2	-
301: Mogoiva	7	5	2
<b>50-36 Village Motshegaletau and Associated Localities Total</b>	<b>1,259</b>	<b>599</b>	<b>660</b>
100: Village Motshegaletau	1,238	585	653
201: Mohitshwane	3	3	-
353: Mmaditshoswane	18	11	7
<b>50-37 Village Malatswai and Associated Localities Total</b>	<b>2,115</b>	<b>997</b>	<b>1,118</b>
100: Village Malatswai	1,867	839	1,028
201: Malatswai Lands	6	5	1
301: Malatswai Cattle Post	185	111	74
303: Xhomgaranyo	15	13	2
304: Mahelekwane	1	1	-
305: Mmuphuela	4	4	-
306: Tshorosa	1	1	-
307: Mokoko	10	5	5
401: Kamtharago	13	8	5
402: Gobeetshaa Farm	4	3	1
404: Motlhatshe Ranch	8	6	2
601: Malatswai Gate Camp	1	1	-
<b>50-38 Village Mokhungwana and Associated Localities Total</b>	<b>300</b>	<b>145</b>	<b>155</b>
100: Village Mokhungwana	283	136	147
201: Motlhabeng	17	9	8
<b>50-40 Village Serule and Associated Localities Total</b>	<b>3,424</b>	<b>1,719</b>	<b>1,705</b>
100: Village Serule	3,062	1,485	1,577
201: Palamaokue	54	30	24
202: Majojo	76	43	33
203: Serule Lands	4	1	3
301: Xumi Xwa	19	11	8
306: Mogolori	3	2	1
310: Marulamantsi	5	5	-
311: Lebu	18	14	4
312: Jelante	8	6	2
313: Matopi	7	5	2
314: Tshanana	6	5	1
315: Tshoswane	5	3	2
317: Letlapeng	69	42	27
318: Lephiri	3	3	-
320: Nkgobotlwane	7	6	1
325: Nkabejana	22	19	3
328: Marulamabedi	2	2	-
333: Xobexwa	1	1	-
334: Mmakhumo	2	2	-
335: Ramaphole	8	5	3
337: Masokobale	16	8	8
338: Marotobolo	9	7	2

Localities	Total	Males	Females
339: Metsimahibidu	5	4	1
340: Belo Belo	1	1	-
341: Motshotshane	4	4	-
605: Sese Vet Camp	8	5	3
<b>50-41 Village Moreomabele and Associated Localities Total</b>	<b>744</b>	<b>357</b>	<b>387</b>
100: Village Moreomabele	744	357	387
<b>50-42 Village Gojwane and Associated Localities Total</b>	<b>1,979</b>	<b>977</b>	<b>1,002</b>
100: Village Gojwane	1,888	916	972
201: Sese Lands	33	18	15
202: Lelatso	10	6	4
203: Mmachabaesele	9	6	3
301: Kanana	7	5	2
302: Komashe	1	1	-
305: Mookane	17	12	5
306: Seimaxwe	5	4	1
307: Bonwanotshi	2	2	-
308: Manasechu	3	3	-
309: Mogobong	2	2	-
310: Mmaditau	2	2	-
<b>50-43 Village Manaledi and Associated Localities Total</b>	<b>341</b>	<b>159</b>	<b>182</b>
100: Village Manaledi	327	149	178
201: Manaledi Lands	13	9	4
203: Mophane	1	1	-
<b>50-44 Village Dimajwe and Associated Localities Total</b>	<b>2,239</b>	<b>1,085</b>	<b>1,154</b>
100: Village Dimajwe	1,788	809	979
207: Dimajwe Lands	91	48	43
208: Masukane	30	18	12
209: Dioloditshweu	58	30	28
302: Mokobaise	29	21	8
303: Bolopudi	4	4	-
304: Dikgotswa	9	6	3
305: Mohaka	15	10	5
306: Matsomakakgetse	19	15	4
307: Samolomo	52	29	23
308: Gaexwa	10	6	4
309: Ramodikwa	3	2	1
311: Chichimoja	8	5	3
312: Chuchu	7	5	2
313: Maruleng	6	5	1
314: Nthetholang	24	12	12
315: Rebabedi	8	5	3
316: Matlopi	6	4	2
317: Xgoree	12	8	4
318: Charotee	4	4	-
319: Mmadigaga	4	2	2
320: Ziba	11	9	2
321: Matamatisi	4	3	1



POPULATION AND HOUSING CENSUS 2022  
Population Of Cities, Towns And Villages & Associated Localities

Localities	Total	Males	Females
322: Dinxaga	11	6	5
323: Tsholwane	4	4	-
324: Madibamantsho	14	10	4
325: Gamgoree	8	5	3
<b>50-45 Village Majwanaadipitse and Associated Localities Total</b>	<b>955</b>	<b>499</b>	<b>456</b>
100: Village Majwanaadipitse	727	349	378
201: Majwanaadipitse Lands	67	39	28
202: Ngwanaije	3	3	-
203: Ramosenyi	7	6	1
204: Mohise	9	7	2
301: Xhiraka	1	1	-
303: Mmasekotele	26	19	7
304: Tlapana	35	25	10
305: Moswetse	36	19	17
306: Metsimonate	19	12	7
307: Bonwaphala	10	7	3
308: Metsimahibidu	9	6	3
309: Matsabana	6	6	-
<b>50-46 Village Sehunou and Associated Localities Total</b>	<b>1,285</b>	<b>584</b>	<b>701</b>
100: Village Sehunou	1,274	576	698
201: Sehunou Lands	11	8	3
<b>Localities with No Affiliation</b>	<b>1,501</b>	<b>1,018</b>	<b>483</b>
401: Royan Farm	24	17	7
402: Saasane	29	24	5
403: Morukuku	1	1	-
404: Mokati	12	8	4
405: Mogothonokorala	19	10	9
406: Alaphate	11	8	3
438: Seleka ranch	92	49	43
439: Steven's Game Ranch	10	8	2
440: Mmabahumi	17	13	4
441: African Ranch	185	96	89
443: Virginia Estate	1	1	-
444: Limpopo Inn Farm	9	7	2
445: Two River Farm	48	30	18
447: Geluk Farm	130	123	7
449: Kijane(Pty) Ltd Ranch	42	23	19
450: Elibi Ranch	11	9	2
454: Dipabe Farm	3	1	2
455: Gosiam's Farm	18	15	3
456: Mokgethe's Farm (Richmark)	31	20	11
457: Chile Farm	7	5	2
458: Roy Young's Farm	4	4	-
459: Mr Rooibok's Farm	9	6	3
460: Southern Thuli	7	4	3
463: Tuli Ruins Farm	-	-	-
465: Oxtan Farm	2	2	-
468: Arizon Ranch	7	5	2

## Population Of Cities, Towns And Villages &amp; Associated Localities

Localities	Total	Males	Females
469: Poloko Farm	10	10	-
470: Sesulela/Mabili	2	2	-
471: Molope	7	4	3
473: Virginia/Mokaatlhobolo	5	4	1
474: Lechesa/Chepete	7	6	1
475: Pakatse	7	7	-
479: Ditshukudu	-	-	-
480: Thapa Diatla	4	3	1
481: Pijenaa	4	3	1
482: Kagotsi	11	10	1
483: Teleba	20	12	8
484: Magothwane	23	14	9
485: Nkgamelang	18	11	7
486: Padima	23	12	11
487: Daugena	26	15	11
488: Bright Water Farm	13	7	6
489: Letsa Ranch	5	4	1
490: Bolela	4	4	-
491: Gaetsha	3	3	-
492: Chaixam Ranch	10	7	3
493: Debegotso	-	-	-
494: Butajinaa	1	1	-
495: Chebatsodo	3	3	-
496: Xumabee	19	15	4
497: Xadutshaa	9	7	2
498: Xebe	13	8	5
499: Tsholetsa Khiba	9	4	5
501: Mmokolodi	4	3	1
503: Lotsane Raedame	5	5	-
601: Hogs Quick	2	-	2
603: Bull Camp	10	6	4
608: Suricata Lodges	6	4	2
609: Tlou Energy	7	6	1
610: Dallas Camp	8	6	2
612: African Energy Camp (Sese Coal Mine)	2	2	-
901: Sedibane	2	2	-
902: Cross Farm	11	8	3
903: Gambee Ranch	16	9	7
904: Moxhaxhau	29	11	18
905: Debetshaa	7	6	1
907: Gamgenna	11	7	4
908: Xlaxla	2	2	-
910: Gabea	2	2	-
911: Tatana	5	4	1
914: Jubee	3	2	1
915: Letsoma Cattle Ranch	6	6	-
916: Chacha Farms	20	10	10

POPULATION AND HOUSING CENSUS 2022  
Population Of Cities, Towns And Villages & Associated Localities

Localities	Total	Males	Females
917: Gaedu Farm	3	3	-
918: Mabedi Farms	4	4	-
920: Gommotara Ranch	8	6	2
921: Tsookatsie	6	5	1
922: Goena	9	6	3
923: Xharojena Farm	7	6	1
924: Uwe Aboo	6	3	3
925: Tshoswane	10	8	2
926: Mokalane	1	1	-
928: Farm C10	7	4	3
929: Drook 2	6	4	2
930: Gumo Gumo Farm	6	4	2
931: Makheamanong/Tseneng	3	3	-
932: Mmaditshoswane	10	7	3
933: Mmachoana	7	7	-
934: Mmadanago	18	16	2
935: Mmadinoga Farm	8	5	3
936: Matonane	6	4	2
937: Zuruzeego	7	6	1
938: Xause Farm	5	4	1
939: Xaserane	9	6	3
940: Pixwa	10	7	3
941: Moleejane	14	10	4
942: Mmamolathwa	8	7	1
943: Kuwane	12	9	3
944: Bootsia Farm	4	4	-
946: Ditshepe Ranch	4	3	1
947: Karea Chum Chum	18	9	9
948: Ghabazee Ranch	19	10	9
950: Xonga Farm	6	2	4
952: Khokho Farm	2	2	-
953: Farm Stevenfords 5-MQ(Edenberg/Soon Farm)	4	2	2
955: Xhikadie	6	5	1
956: Morake	1	1	-
957: Xhautsetserere	4	4	-
959: Xamago	12	8	4
960: Tshwamarago	3	2	1
962: Sello sa Ngwana	2	1	1
965: Anao	2	2	-
966: Awunaxae	2	2	-
968: Xhose	4	3	1
969: Nyunetshudi	5	3	2
970: Xhobadene Ranch	3	3	-
971: Daostaela	6	3	3
972: Ibichoo	4	1	3
973: Xhalo	9	5	4
974: Maotomabedi Farm	4	3	1

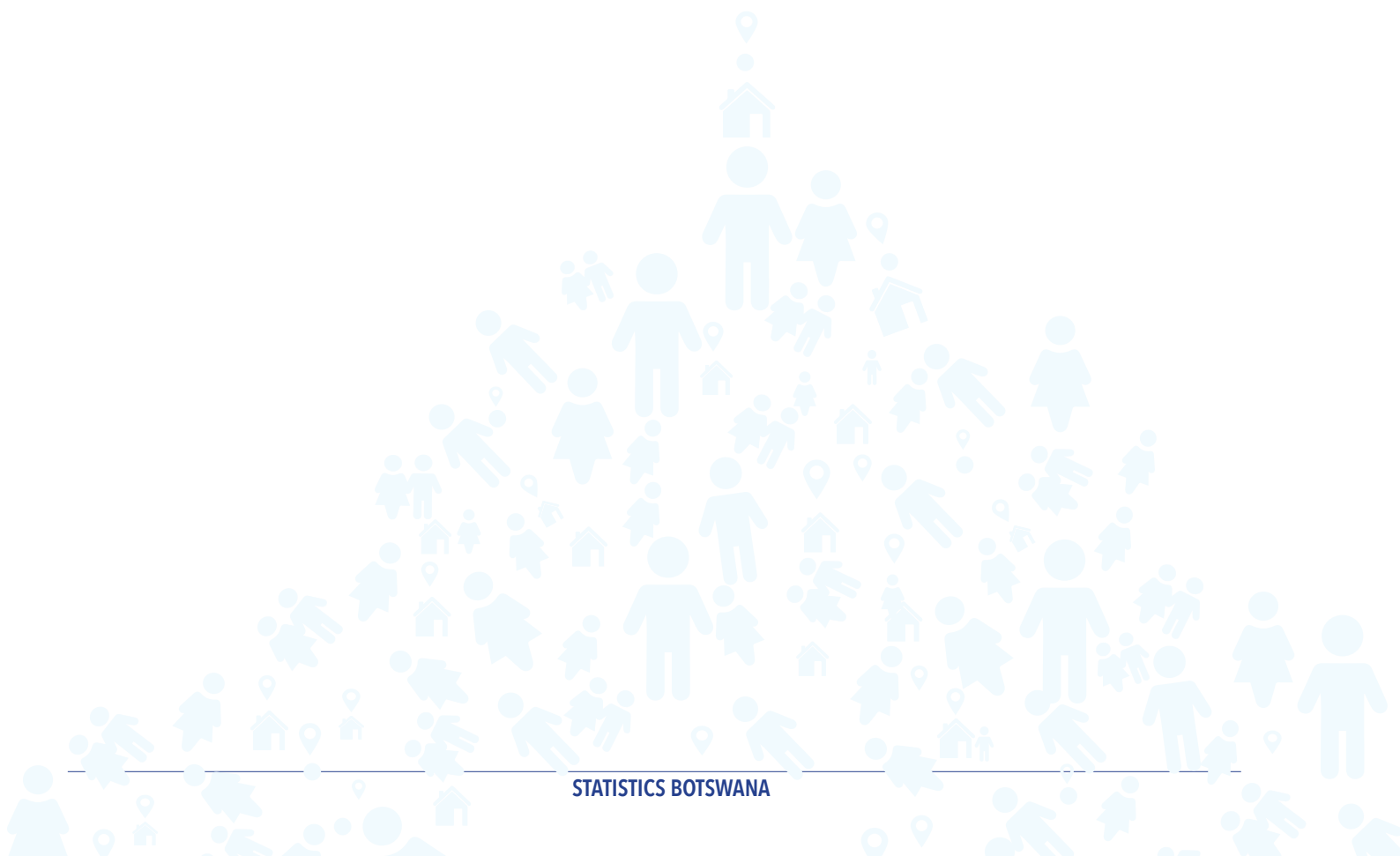
**100.**

## POPULATION AND HOUSING CENSUS 2022

## Population Of Cities, Towns And Villages &amp; Associated Localities

Localities	Total	Males	Females
976: Sebiwa	4	2	2
977: Farm 7	16	10	6
979: Xhalagore	1	1	-
980: Xharobe	5	5	-
981: Xinxaa Ranch	3	1	2
982: Xobaxoba	7	5	2
983: Xwee Farm	2	1	1
985: Jubee	3	1	2
986: Moaloso a letamo	1	1	-
987: Menyatso ward	2	2	-

# CENTRAL MAHALAPYE



## 102.

POPULATION AND HOUSING CENSUS 2022  
Population Of Cities, Towns And Villages & Associated Localities

Localities	Total	Males	Females
<b>51 Central Mahalapye</b>	<b>131,977</b>	<b>64,447</b>	<b>67,530</b>
<b>51-01 Village Mahalapye and Associated Localities Total</b>	<b>51,360</b>	<b>25,037</b>	<b>26,323</b>
100: Village Mahalapye	48,431	22,984	25,447
101: Borotsi	3,497	1,651	1,846
102: Botlaote	1,115	513	602
103: Government Enclave	495	254	241
104: Railway Area	294	156	138
105: Xhosa II	1,764	866	898
106: Tshikinyega	9,667	4,531	5,136
107: Dilaene	3,131	1,482	1,649
108: Herero	1,128	484	644
109: Tidimalo	2,346	1,110	1,236
110: Madiba	4,525	2,084	2,441
111: Thomadihotse	3,635	1,672	1,963
112: Mahalapye Sec School Area	713	336	377
113: Flowertown/Boseja	5,791	2,764	3,027
114: Prisons Area	1,015	788	227
115: Xhosa I	5,906	2,710	3,196
116: Mowana	3,409	1,583	1,826
201: Xhosa	1	1	-
202: Mokgacha	27	19	8
203: Thokolo 1	37	25	12
204: Thokolo 2	59	39	20
207: Modiane 1	47	31	16
208: Mounswana	46	32	14
209: Gwape 1	42	26	16
210: Morale 1	85	63	22
212: Modiane 2	120	90	30
213: Malepe	145	98	47
215: Moko	33	20	13
219: Gwape 2	14	10	4
220: Sukunya	34	28	6
221: Mokoswane Lands	78	44	34
224: Ramosetsanyana	57	34	23
225: Ledumeleng	70	42	28
228: Madiba Lands	9	6	3
230: Kainangwe Lands	58	41	17
301: Tswaing 1	5	3	2
302: Tswaing 2	41	30	11
303: Tswaing 3	26	18	8
304: Tswaing 4	12	6	6
305: Mmamano	21	15	6
306: Lose	12	11	1
307: Botlhapakolobe	-	-	-
308: Lesware	45	36	9
309: Kedikiwe	39	29	10
310: Majwana	72	59	13

POPULATION AND HOUSING CENSUS 2022  
Population Of Cities, Towns And Villages & Associated Localities

Localities	Total	Males	Females
311: Tidi	13	8	5
312: Lekawa 1	49	32	17
313: Mmadiperetla	91	50	41
314: Mokgacha-wa-Dikhuu 2	3	3	-
315: Kainangwe	156	97	59
317: Kgarangwe 1	35	20	15
318: Patikwane	45	31	14
319: Mmamasiioanoka	83	59	24
320: Bonwathothi	21	17	4
322: Mmitwe	69	58	11
323: Maowang	20	14	6
324: Madibana	13	12	1
325: Semitwe	46	34	12
326: Tapalamanong	1	-	1
327: Moloko/Masokwane	93	62	31
328: Lekawa 2	5	5	-
331: Mocoswane 1	13	8	5
332: Mmasease	2	2	-
333: Mmalegare	8	7	1
334: Sekokobiri	125	74	51
335: Mathokgotse	188	141	47
336: Gasetse	39	28	11
338: Ntswaneng II	-	-	-
339: Ntswaneng I	29	20	9
340: Rajigana	10	8	2
341: Bonwapitse	-	-	-
342: Maipaafela Pan	19	18	1
343: Titsane	77	62	15
344: Dilotso	39	28	11
345: Makubelo 1	52	35	17
346: Ranala	2	1	1
347: Bodungwe 1	25	19	6
349: Bodungwe 2	14	13	1
350: Mmabolwetse	3	2	1
353: Mokgacha-wa-Dikhuu 1	18	14	4
354: Sethukge	22	18	4
355: Mmalehutso	4	4	-
357: Moselane	42	33	9
358: Kgarangwe 2	23	20	3
359: Matsomane	23	20	3
360: Makubelo 2	30	24	6
361: Morale 2	38	25	13
401: Morale Pasture Research Statio	1	1	-
402: Morale Farm	48	33	15
501: Tshilong	33	22	11
601: Water Utilities	24	15	9

## Population Of Cities, Towns And Villages &amp; Associated Localities

Localities	Total	Males	Females
<b>51-02 Village Palla Road/Dinokwe and Associated Localities Total</b>	<b>1,885</b>	<b>968</b>	<b>917</b>
100: Village Palla Road/Dinokwe	1,392	619	773
201: Mogolori	33	26	7
202: Dinokwe	2	1	1
301: Magonono/Capricorn	49	32	17
302: Mogolori	34	25	9
303: Lethekane	197	137	60
304: Lekadiba	24	19	5
305: Sesekane	67	44	23
306: Seroojane	5	4	1
307: Mogobewabasadi	2	1	1
308: Thuparobega	60	42	18
309: Tsonyenyane	3	3	-
310: Nkunyane	16	14	2
312: Mphebatho	1	1	-
<b>51-03 Village Mookane and Associated Localities Total</b>	<b>3,494</b>	<b>1,678</b>	<b>1,816</b>
100: Village Mookane	3,001	1,351	1,650
201: Sesanasamotopi	5	4	1
202: Ditsomane 2	37	19	18
203: Makobana	38	21	17
205: Ramoteketa	36	25	11
206: Makolwane	45	36	9
207: Ditshilo	32	18	14
208: Mahatane	41	30	11
209: Menoge	31	18	13
210: Ngwanaatshono	2	2	-
211: Legaragatlhana	24	15	9
302: Sheleketa	24	15	9
303: Mmantshwe	8	8	-
304: Monyai	32	17	15
305: Mphebatho 2	15	11	4
306: Legotlhong	10	9	1
307: Mmamabula 2	1	1	-
312: Mphebatho	49	27	22
315: Mmamabula	20	16	4
317: Mabuane	1	1	-
318: Mosung	24	20	4
321: Lerukuru	2	2	-
322: Letsotsojane	16	12	4
<b>51-04 Village Mmaphashalala and Associated Localities Total</b>	<b>1,577</b>	<b>788</b>	<b>789</b>
100: Village Mmaphashalala	1,342	613	729
201: Maphashalala Lands	19	11	8
301: Mmaphashalala Cattlepost 1	49	38	11
303: Poong	3	3	-
305: Magotlhwane	60	39	21
306: Seruruma	93	76	17
308: Mmaphashalala Cattlepost 2	11	8	3



POPULATION AND HOUSING CENSUS 2022  
Population Of Cities, Towns And Villages & Associated Localities

Localities	Total	Males	Females
<b>51-05 Village Taupye and Associated Localities Total</b>	<b>845</b>	<b>393</b>	<b>452</b>
100: Village Taupye	825	376	449
301: Dikgatlhong	20	17	3
<b>51-06 Village Dibete Station and Associated Localities Total</b>	<b>1,726</b>	<b>819</b>	<b>907</b>
100: Village Dibete Station	1,403	612	791
202: Ditsomane	26	12	14
203: Sesana	-	-	-
204: Majwaneng	61	41	20
301: Penamarago	4	4	-
307: Koromo	13	8	5
308: Lecha	3	3	-
314: Mogonyane	32	21	11
316: Kgorwane	42	27	15
317: Mabuane	15	10	5
319: Maipaafela	20	12	8
401: Ostrich Farm	1	1	-
601: Dibete Quarantine Camp	19	12	7
602: Dibete Police Station	69	41	28
603: Dibete A1 Camp	18	15	3
<b>51-07 Village Dovedale and Associated Localities Total</b>	<b>1,105</b>	<b>538</b>	<b>567</b>
100: Village Dovedale	1,006	452	554
201: Dovedale Lands	1	1	-
301: Lekotsane 1	6	6	-
302: Lekotsane 2	5	5	-
303: Mokgacha	5	5	-
304: Sekwaba	61	53	8
305: Boatanaga	18	13	5
306: Makatakwa	1	1	-
308: Letlhakoleng	2	2	-
<b>51-08 Village Kudumatse and Associated Localities Total</b>	<b>2,130</b>	<b>1,045</b>	<b>1,085</b>
100: Village Kudumatse	1,876	870	1,006
201: Rapiitse	16	9	7
202: Mmasetsola	42	24	18
301: Dikgatlhong 1	15	12	3
302: Dikgatlhong 2	31	24	7
303: Seditsane 1	9	9	-
304: Thakadibe 1	94	61	33
306: Kudumatse Cattle Post	23	14	9
307: Seditsane 2	1	1	-
350: Mmabolwetse	8	7	1
351: Mmaphala 1	15	14	1
<b>51-09 Village Makwate and Associated Localities Total</b>	<b>1,971</b>	<b>952</b>	<b>1,019</b>
100: Village Makwate	1,806	834	972
201: Kiti	26	15	11
202: Mogami	4	2	2
301: Monyaneng	-	-	-
302: Lengwele	26	18	8
303: Mhikwe	61	48	13
304: Mmamokokane	38	26	12
305: Bokaa	10	9	1

## Population Of Cities, Towns And Villages &amp; Associated Localities

Localities	Total	Males	Females
<b>51-10 Village Shakwe and Associated Localities Total</b>	<b>1,508</b>	<b>765</b>	<b>743</b>
100: Village Shakwe	1,272	588	684
201: Shakwe Lands	97	67	30
301: Nkgodi	17	14	3
302: Makobese	24	18	6
303: Makobesane	25	21	4
304: Malatso 1	12	8	4
305: Mookametsana	21	18	3
307: Masweaphiri	10	8	2
308: Malatso 2	30	23	7
<b>51-11 Village Moshopha and Associated Localities Total</b>	<b>1,501</b>	<b>768</b>	<b>733</b>
100: Village Moshopha	1,191	537	654
201: Kolomaje	3	3	-
202: Thakadiawa	17	15	2
203: Mabeleapodi	8	6	2
204: Moralana	22	15	7
205: Ditakane	1	1	-
206: Dipuding	4	3	1
301: Matlhakamme	5	4	1
302: Mokgowane	59	46	13
303: Moekatsi	15	14	1
304: Choele	62	49	13
305: Mokoduane	14	10	4
306: Dinatshana	1	1	-
307: Mosu	70	41	29
308: Moaneng	13	10	3
309: Koroma	13	10	3
310: Malatsweng	3	3	-
<b>51-12 Village Machaneng and Associated Localities Total</b>	<b>3,026</b>	<b>1,463</b>	<b>1,563</b>
100: Village Machaneng	2,786	1,291	1,495
201: Machaneng Lands	87	54	33
301: Thokolo	66	49	17
302: Motswerekgomo	72	57	15
303: Matebejana	15	12	3
<b>51-13 Village Sefhare and Associated Localities Total</b>	<b>5,744</b>	<b>2,747</b>	<b>2,997</b>
100: Village Sefhare	5,381	2,519	2,862
201: Lenganeng	4	3	1
202: Lelotong	13	6	7
203: Makobeng	31	15	16
204: Mokoloboto	36	21	15
205: Mafoloso	9	3	6
206: Morobisi	9	6	3
207: Booke	1	1	-
208: Murukutshwane	18	11	7
210: Newclear 1	-	-	-
212: Ditshoswane	95	61	34
213: Motlhaba	51	34	17
214: Marotse	9	5	4
215: Rabalang	23	13	10
216: Lwale	42	31	11

POPULATION AND HOUSING CENSUS 2022  
Population Of Cities, Towns And Villages & Associated Localities

Localities	Total	Males	Females
218: Mokoloboto 2	6	3	3
302: Mothibathibane	3	3	-
601: Sefhare BDF Camp	13	12	1
<b>51-14 Village Chadibe and Associated Localities Total</b>	<b>3,854</b>	<b>1,825</b>	<b>2,029</b>
100: Village Chadibe	3,678	1,722	1,956
202: Mmadikgabo	45	24	21
203: Gamathako	24	19	5
204: Molapong	9	6	3
206: Mmaokhana	96	54	42
207: Mmaleswabi	1	-	1
208: Marutwaneng	1	-	1
<b>51-15 Village Bonwapitse and Associated Localities Total</b>	<b>1,180</b>	<b>607</b>	<b>573</b>
100: Village Bonwapitse	929	440	489
201: Bonwapitse Lands 1	139	98	41
202: Bonwapitse Lands 2	112	69	43
<b>51-16 Village Mmutlane and Associated Localities Total</b>	<b>1,008</b>	<b>517</b>	<b>491</b>
100: Village Mmutlane	850	406	444
201: Diphata	8	4	4
202: Khuduyabaeng	5	4	1
204: Marapalalo	39	32	7
205: Diatshaba	4	3	1
206: Mokgalega	8	5	3
207: Maologane	4	4	-
208: Thakadiawa	69	40	29
209: Tlapa-la-Kgomo	21	19	2
<b>51-17 Village Mokobeng and Associated Localities Total</b>	<b>2,326</b>	<b>1,035</b>	<b>1,291</b>
100: Village Mokobeng	2,257	991	1,266
201: Rabadimo	7	3	4
203: Maaladiatla	5	3	2
204: Mmamoeledi	21	14	7
205: Mokobeng Lands	4	1	3
206: Rakhudu	27	20	7
301: Kgorotlwe	5	3	2
<b>51-18 Village Ngwapa and Associated Localities Total</b>	<b>772</b>	<b>402</b>	<b>370</b>
100: Village Ngwapa	579	270	309
202: Boithwa	49	28	21
203: Bagthrae	45	30	15
301: C10	11	7	4
302: Ngwapa Cattle Post	88	67	21
<b>51-19 Village Tumasera and Associated Localities Total</b>	<b>2,857</b>	<b>1,361</b>	<b>1,496</b>
100: Village Tumasera	2,636	1,236	1,400
201: Mmatswalekemogwe	2	2	-
202: Tupyae	34	21	13
203: Mmathoa	1	-	1
205: Moetse	20	14	6
206: Mmamonyopi	28	17	11
207: Mmasebue	3	2	1
208: Mmamoneelwa	6	3	3
209: Malekalethabo	11	5	6
210: Serokolo	10	6	4

## Population Of Cities, Towns And Villages &amp; Associated Localities

Localities	Total	Males	Females
211: Mantsibudi	22	15	7
212: Maletse	80	37	43
213: Sesholo	4	3	1
<b>51-20 Village Ramokgonami and Associated Localities Total</b>	<b>4,314</b>	<b>2,033</b>	<b>2,281</b>
100: Village Ramokgonami	3,932	1,831	2,101
201: Molapong	51	28	23
202: Borotsi	53	27	26
204: Sekgarapana 1	21	11	10
206: Isheshane	57	29	28
207: Mosesane	49	20	29
209: Nakalakolobe	40	19	21
210: Molapong	3	2	1
211: Moralane	38	25	13
212: Mokgalwaneng	47	26	21
213: Sekgarapana 2	5	2	3
214: Serengwe	18	13	5
<b>51-21 Village Maape and Associated Localities Total</b>	<b>1,456</b>	<b>718</b>	<b>738</b>
100: Village Maape	1,314	632	682
201: Moamokeme	15	7	8
202: Majwaneng	62	39	23
203: Kopung	14	8	6
204: Mokotong	50	31	19
205: Moshakgalo	1	1	-
<b>51-22 Village Piliikwe and Associated Localities Total</b>	<b>1,795</b>	<b>886</b>	<b>909</b>
100: Village Piliikwe	1,346	618	728
201: Dikhu	22	11	11
204: Tsholwane	11	8	3
205: Radisele Lands	306	172	134
206: Diphata	58	37	21
208: Letshage	6	6	-
301: Rasesolo	39	28	11
302: Matsweenyane	2	1	1
601: Radisele Farms	5	5	-
<b>51-23 Village Mhalapitsa and Associated Localities Total</b>	<b>818</b>	<b>406</b>	<b>412</b>
100: Village Mhalapitsa	778	381	397
201: Lebu	2	1	1
202: Semkhubu	6	4	2
203: Thakadiawa	32	20	12
204: Botibakgori	-	-	-
<b>51-24 Village Borotsi and Associated Localities Total</b>	<b>1,086</b>	<b>503</b>	<b>583</b>
100: Village Borotsi	1,086	503	583
<b>51-25 Village Tewane and Associated Localities Total</b>	<b>778</b>	<b>396</b>	<b>382</b>
100: Village Tewane	583	271	312
201: Tewane Lands	93	57	36
202: Bolokabatho	33	18	15
303: Rabasele	31	25	6
304: Maminalengwete	11	8	3
501: Tewane Siding	27	17	10

POPULATION AND HOUSING CENSUS 2022  
Population Of Cities, Towns And Villages & Associated Localities

Localities	Total	Males	Females
<b>51-26 Village Kalamare and Associated Localities Total</b>	<b>2,938</b>	<b>1,557</b>	<b>1,381</b>
100: Village Kalamare	2,350	1,146	1,204
201: Tshilo	8	6	2
202: Ngwanaitsele	76	44	32
203: Borakalalo	35	26	9
204: Moshabi	64	39	25
205: Motere/Mmanare	51	31	20
207: Kgoboge	36	20	16
209: Nkgorotshwane	38	21	17
210: Moholwane	71	43	28
303: Bonwanotshe	25	22	3
304: Ratshimo	4	3	1
305: Phuduhudu	40	32	8
306: Mooko	30	28	2
307: Nkgorotswane	38	35	3
311: Rakabaswa	3	2	1
312: Mmamoeletsi	69	59	10
<b>51-27 Village Mokgenene and Associated Localities Total</b>	<b>1,077</b>	<b>511</b>	<b>566</b>
100: Village Mokgenene	1,000	469	531
301: Dithupa	15	5	10
501: Senthane	62	37	25
<b>51-28 Village Shoshong and Associated Localities Total</b>	<b>11,058</b>	<b>5,585</b>	<b>5,473</b>
100: Village Shoshong	8,887	4,125	4,762
201: Marutwe	50	27	23
202: Kenwakae	7	6	1
203: Tlapaneng	44	33	11
205: Leretwa	7	3	4
206: Letsomo	30	19	11
207: Dihate	33	20	13
209: Phutsilerema	68	34	34
211: Kapye	67	45	22
212: Lekopo	6	4	2
213: Leropo	131	78	53
214: Mabole	28	24	4
215: Gatalatlou	52	25	27
216: Lesetwane	48	33	15
217: Suane	50	28	22
218: Mapapa	5	1	4
219: Mmeotsogile	3	3	-
220: Seripe	5	3	2
223: Reetsang	12	9	3
224: Marapalalo 1	139	92	47
225: Marutweng	38	22	16
226: Mahutagane	42	29	13
227: Palamaokuwe	25	13	12
228: Pelotshwaana	-	-	-
229: Kgemekgeme	68	40	28
231: Mmamabele	43	31	12
232: Ntsikwe/Leloto	31	20	11

**110.**

POPULATION AND HOUSING CENSUS 2022

Population Of Cities, Towns And Villages & Associated Localities

Localities	Total	Males	Females
302: Motubane	4	3	1
304: Kolo	10	9	1
307: Mahibitswane	50	39	11
309: Kototsi	-	-	-
310: Kgadikwe	4	4	-
312: Selehe	4	4	-
313: Segompo	31	23	8
314: Thupane	22	14	8
315: Sekgwa-Sa-Basarwa	26	17	9
316: Ramoilwa	29	17	12
318: Letlhajwe	16	7	9
319: Dibe	5	4	1
320: Thekwane	23	19	4
321: Konowa	69	58	11
322: Patadikhubidu	8	8	-
324: Boemakgama	17	11	6
326: Kadimotse	8	8	-
327: Mesaso	14	9	5
328: Lekabi 1	1	1	-
329: Mmakhunwana	7	5	2
330: Mesoke	44	30	14
331: Naka-tsa-Kgama	23	17	6
332: Mojaphofu	7	5	2
334: Shanga	18	13	5
335: Selinye	110	75	35
339: Tshepeyagae	7	5	2
343: Rametsana 1	42	27	15
344: Bolawe	9	6	3
345: Senyane	33	21	12
346: Hubasakgosi	3	3	-
347: Ramaselwana	9	4	5
348: Mhakane	4	4	-
349: Seipone	24	17	7
351: Sekhu	6	5	1
352: Mmasechele	27	24	3
353: Dikalakane	28	22	6
355: Mhakane 2	5	3	2
356: Mmatlou	13	9	4
357: Phatse	56	39	17
358: Naka-la-Pudi	1	1	-
359: Mmilo	13	10	3
360: Bogalakepu	11	10	1
361: Madilabye	5	5	-
365: Pitseosi	18	11	7
366: Dioloditshweu	20	14	6
369: Sekanta	18	16	2
372: Mabokela	3	3	-
373: Manxoga	4	4	-
374: Bonwagomo	19	11	8
375: Mmamanaka	13	10	3

POPULATION AND HOUSING CENSUS 2022  
Population Of Cities, Towns And Villages & Associated Localities

Localities	Total	Males	Females
379: Lekabi 3	2	2	-
380: Rametsana 2	6	5	1
501: Modubane	44	31	13
503: Mathabanelo	122	72	50
601: BDF Camp	24	24	-
<b>51-29 Village Moralane and Associated Localities Total</b>	<b>1,421</b>	<b>663</b>	<b>758</b>
100: Village Moralane	1,310	588	722
201: Deneejenaa	10	3	7
203: Moralane Lands	26	15	11
301: Tsumpane	39	28	11
302: Gobogo	22	16	6
303: Moralane Cattle Post 1	8	8	-
304: Moralane Cattle Post 2	4	3	1
504: Mookane	2	2	-
<b>51-30 Village Mosolotshane and Associated Localities Total</b>	<b>3,144</b>	<b>1,616</b>	<b>1,528</b>
100: Village Mosolotshane	2,375	1,113	1,262
201: Mosolotshane Lands	38	23	15
203: Taukgolo	35	26	9
205: Masuduakgomo	62	42	20
206: Phalapye	23	16	7
207: Leetselenthe	206	106	100
209: Goo-Sefako	31	18	13
212: Serowenyana	21	14	7
214: Metsimahibidu	34	26	8
217: Nache	65	51	14
218: Lebotane	20	13	7
301: Mhate	68	37	31
302: Kamolatlhwa	25	22	3
304: Ramojapotse	49	37	12
307: Mosolotshane Cattle Post	79	63	16
308: Ramosukudu/Mmakaang	7	5	2
309: Manakalengwe	5	3	2
313: Mmantekole	1	1	-
<b>51-31 Village Kodibeleng and Associated Localities Total</b>	<b>2,110</b>	<b>1,058</b>	<b>1,052</b>
100: Village Kodibeleng	1,589	703	886
201: Ramantswe	144	94	50
203: Kwapeleng	27	17	10
301: Merolo	18	15	3
302: Sebere	9	7	2
303: Masowe	3	3	-
305: Manonyane	3	3	-
306: Mothowaeng	4	4	-
307: Ramogapele	24	16	8
308: Motsiapane	13	12	1
309: Matsubane	7	7	-
310: Motonke	11	7	4
311: Makgabe	3	3	-
312: Tsokwe	16	10	6

## 112.

## POPULATION AND HOUSING CENSUS 2022

## Population Of Cities, Towns And Villages &amp; Associated Localities

Localities	Total	Males	Females
313: Madila	4	4	-
314: Manyanyape	14	10	4
317: Maitsonkwane	7	2	5
318: Ditampane	4	4	-
319: Mahataashongwane	7	5	2
320: Mokokore	55	35	20
322: Tsepane	-	-	-
323: Khuse	8	4	4
326: Matlatlawe	2	2	-
328: Radankgwe	6	4	2
329: Teekane	4	2	2
331: Makgobung	5	5	-
332: Marele	6	5	1
333: Dibokwe	1	1	-
402: Tsupe Farm	6	3	3
403: Xharau Farm	1	1	-
404: Maselesejane Farm	1	1	-
405: Marapo a phofu	3	3	-
501: Matswereamanong	105	66	39
<b>51-32 Village Ikongwe and Associated Localities Total</b>	<b>536</b>	<b>231</b>	<b>305</b>
100: Village Ikongwe	536	231	305
<b>51-33 Village Poloka and Associated Localities Total</b>	<b>1,049</b>	<b>511</b>	<b>538</b>
100: Village Poloka	902	403	499
201: Ramputswa	-	-	-
204: Phokojwe	28	22	6
301: Bodibajankwe	3	3	-
304: Mogobe-wa-Marole	24	20	4
305: Mosung	20	16	4
306: Tlagae	1	1	-
308: Masobeya	30	18	12
309: Chaaka	6	5	1
310: Metsimonate	10	4	6
501: Makane	13	10	3
502: Leselo	12	9	3
<b>51-34 Village Otse and Associated Localities Total</b>	<b>2,753</b>	<b>1,347</b>	<b>1,406</b>
100: Village Otse	2,360	1,081	1,279
201: Tsite	78	45	33
203: Mosogotlhe	43	29	14
301: Tshetlhong	10	5	5
302: Mosweunyana	14	10	4
304: Mogobe wa Marole	13	8	5
306: Seatse	7	4	3
307: Mokgacha	46	37	9
308: Matlhakoleng	5	4	1
309: Kgakge	6	3	3
310: Tshutara	4	3	1
311: Kgau	4	4	-



POPULATION AND HOUSING CENSUS 2022  
Population Of Cities, Towns And Villages & Associated Localities

Localities	Total	Males	Females
312: Letoping	2	2	-
313: Unlisted Locality	3	2	1
314: Batsietswe	6	6	-
315: Malebala	3	3	-
401: Didimalo Farm	1	1	-
402: Kari ka Chebai Farm	48	27	21
403: Kgabisa Ranch	13	8	5
404: Maotomabedi Farm	12	10	2
405: Amao Ranch	6	6	-
406: Xhurushe	13	7	6
408: Motswedi Farm	8	4	4
409: Motswiri Farm	8	6	2
410: Swaagadi Farm	6	4	2
411: Rakgangkwa	9	8	1
413: Mboo Farm	2	2	-
414: Magothwana Farm	5	4	1
415: Motswiri Farm 2	4	4	-
416: Mokgacha Game Farm	11	7	4
601: Veterinary Camp	3	3	-
<b>51-35 Village Mathako and Associated Localities Total</b>	<b>875</b>	<b>406</b>	<b>469</b>
100: Village Mathako	875	406	469
<b>51-36 Village Mokoswane and Associated Localities Total</b>	<b>704</b>	<b>330</b>	<b>374</b>
100: Village Mokoswane	704	330	374
<b>51-37 Village Seleka and Associated Localities Total</b>	<b>2,222</b>	<b>990</b>	<b>1,232</b>
100: Village Seleka	2,115	926	1,189
201: Boratapula	21	16	5
202: Senonnori	17	8	9
203: Thethebotsi	11	4	7
204: Palamaokue	1	1	-
205: Mohudiri	1	-	1
206: Mmamonyopi	4	2	2
207: Masebue	2	1	1
301: Sepadile	50	32	18
<b>51-38 Village Tobela and Associated Localities Total</b>	<b>268</b>	<b>139</b>	<b>129</b>
100: Village Tobela	247	125	122
203: Tobela Lands	21	14	7
<b>51-39 Village Setsile and Associated Localities Total</b>	<b>376</b>	<b>191</b>	<b>185</b>
100: Village Setsile	318	153	165
201: Setsile Lands	58	38	20
<b>51-40 Village Letfloreng and Associated Localities Total</b>	<b>498</b>	<b>233</b>	<b>265</b>
100: Village Letfloreng	498	233	265
<b>Localities with No Affiliation</b>	<b>832</b>	<b>429</b>	<b>403</b>
401: Game Lodge	3	2	1
404: Phala Camp	10	6	4
405: Masama Ranch	8	8	-
406: Stratford Farm	1	1	-
407: Phala Ranch	7	7	-
408: Graignear Farm	9	5	4

Localities	Total	Males	Females
409: Saaspost Game Ranch	6	2	4
410: Dornaway Farm	4	1	3
411: Dovedale Ranch	2	1	1
412: Riversley Ranch	-	-	-
413: Basing Hall	2	1	1
414: Makwapeng's Farm	1	1	-
415: Dikgatlhong Farm	24	13	11
418: Parshalt Farm	13	6	7
419: May Flower Farm	2	1	1
420: Martins Drift Border Post	223	100	123
421: Good Hope Farm	14	6	8
422: Water Loo Ranch	12	8	4
423: Marakalalo Farm 1	13	9	4
424: Marakalalo Farm 2	6	4	2
425: Marakalalo Farm 3	24	14	10
427: Kweneng Ranches	3	2	1
428: Sunnyside Farm 1	22	9	13
430: Sunnyside Farm 2	25	22	3
431: Seleka Demonstration Ranch	4	4	-
432: Lenalatladi Farm	16	11	5
434: Marakalalo Farm 4	8	5	3
435: Holmlea Farm	1	1	-
436: Shapane Ranch	2	1	1
437: Devonshire Farm	7	3	4
438: Corn Farm	3	3	-
439: Request Farm	29	14	15
440: Kwalata Farm	25	15	10
441: Oatlands (Fox Ranches)	6	4	2
442: Sherwood Ranch	237	102	135
444: Sherwood Farm 2-MQ	29	17	12
448: Salt Valley (Fox Ranches)	2	1	1
453: Annex Palla Farm	1	1	-
601: Martin's Drift Police Station	23	15	8
602: Parrshalt Boarder Post	5	3	2

# CENTRAL BOBONONG



## Population Of Cities, Towns And Villages &amp; Associated Localities

Localities	Total	Males	Females
<b>52 Central Bobonong</b>	<b>77,504</b>	<b>36,990</b>	<b>40,514</b>
<b>52-01 Village Bobonong and Associated Localities Total</b>	<b>23,519</b>	<b>10,939</b>	<b>12,580</b>
100: Village Bobonong	21,216	9,567	11,649
201: Matsaganeng	42	23	19
202: Mothwane	49	35	14
203: Lekomoto	36	21	15
204: Leribe	23	12	11
205: Motloutse	183	91	92
207: Musu	22	16	6
208: Mmadikgopa	7	5	2
209: Mmaditshwene	38	22	16
210: Thakadiawa	3	2	1
211: Njakateng	7	7	-
212: Kweneng	16	10	6
213: Sekgopswe	51	33	18
214: Mmamanaka	50	26	24
215: Keisane	73	42	31
216: Mosalakwaane	120	74	46
217: Longaneng	15	10	5
218: Sekoding	40	19	21
219: Makala	6	4	2
220: Tsebanana	34	18	16
221: Masalakwaane	1	1	-
222: Mmapoo	24	16	8
224: Maiswe	106	63	43
226: Mmamoeledi	49	23	26
227: Masiadieme	75	45	30
228: Tsiteng	31	14	17
229: Thune 1	114	57	57
230: Magoflhong	10	4	6
231: Senkgamorudu	3	2	1
232: Famo	96	51	45
233: Motloutse 2	1	1	-
234: Kgwatalala	20	14	6
235: Motongolong	20	14	6
236: Pudipedi	23	13	10
237: Motlhabeng	31	19	12
238: Thune 2 (Ditootsong)	112	63	49
239: Mmadikgomo	9	6	3
240: Sekwadela	31	13	18
241: Segakwana/Legare	10	5	5
242: Mogobewamanong	34	18	16
243: Mangwana	14	8	6
244: Maphashalala	14	8	6
245: Mphabatho	6	5	1
246: Rrasosong	6	4	2
247: Mothabangwane	4	3	1
302: Maphuthakgaba	10	5	5
303: Majojo	41	20	21

POPULATION AND HOUSING CENSUS 2022  
Population Of Cities, Towns And Villages & Associated Localities

Localities	Total	Males	Females
304: Semabaje	39	27	12
305: Dikanti	2	1	1
306: Bozolome	32	19	13
307: Mapanda	15	11	4
309: Maiphitlhwane	6	2	4
310: Mogogaphate	16	7	9
312: Maebele	2	1	1
314: Bolopela	34	24	10
315: Motloutse Cattle Post	12	7	5
316: Ranthasi	16	9	7
318: Lephokwe Cattle Post	59	42	17
319: Metsimaswaane	62	44	18
321: Mashambe	29	22	7
322: Dinde	9	7	2
323: Tshilong	3	2	1
325: Gobe	20	17	3
328: Lenyetse	8	5	3
329: Matsiane	30	19	11
331: Mmaditshipi	1	1	-
332: Moshashambe	1	1	-
333: Maphashalala Cattle Post	19	10	9
334: Dipeane	13	11	2
335: Mathathane Cattle Post	18	13	5
336: Maeke	1	1	-
338: Godumapula	21	14	7
362: Kolokome	6	3	3
364: Motsotswane	1	1	-
367: Marokoring	21	15	6
368: Bobonong Cattle Post	6	3	3
369: Ditotsong	7	4	3
372: Bodibaj wakwena	2	2	-
373: Shape	6	5	1
375: Khurumela	1	1	-
501: Mmadikolobe	24	17	7
502: Philip	14	7	7
601: BDF Camp	37	32	5
<b>52-02 Village Tsetsebjwe and Associated Localities Total</b>	<b>5,821</b>	<b>2,889</b>	<b>2,932</b>
100: Village Tsetsebjwe	5,248	2,532	2,716
201: Kurwaneng	10	5	5
202: Sepalamoriri	13	10	3
203: Gwagwa	-	-	-
204: Mmamaunatlala Lands	30	17	13
206: Chuchu	1	1	-
207: Majwanamatshwaana	1	1	-
210: Backline Farm (to confirm)	3	2	1
211: Sememedi	2	1	1
212: Mokgophane	-	-	-
213: Ratapeng	5	3	2

## Population Of Cities, Towns And Villages &amp; Associated Localities

Localities	Total	Males	Females
214: Tsetsebjwe Lands	4	3	1
301: Sephephe	67	47	20
302: Pelo-ya-Naga	27	15	12
303: Mmadipitse	31	17	14
304: Phakwe	90	50	40
305: Tshilong	4	2	2
306: Metsibotlhoko	107	67	40
307: Mmadepo	-	-	-
308: Semela	18	11	7
309: Sikare	5	5	-
310: Tsetsejwe cattle post	17	15	2
311: Mhawana	20	12	8
312: Moleje	10	8	2
313: Lekopong	19	13	6
314: Mmadiolo	5	3	2
316: Backline	2	1	1
318: Sejamataka	2	1	1
501: Mokgojwe	79	46	33
502: Matsetsejwana	1	1	-
<b>52-03 Village Tshokwe and Associated Localities Total</b>	<b>1,771</b>	<b>809</b>	<b>962</b>
100: Village Tshokwe	1,586	704	882
201: Tshokwe	119	66	53
202: Mosima	23	10	13
203: Mohofa	23	14	9
303: Mokoshwane	4	1	3
305: Mabowana	5	4	1
306: Motloutse Cattle Post	1	1	-
307: Tshokwe Cattlepost	2	2	-
320: Lesabokwe	1	1	-
601: Mmadikgaka Veterinary Camp	7	6	1
<b>52-04 Village Mathathane and Associated Localities Total</b>	<b>2,800</b>	<b>1,282</b>	<b>1,518</b>
100: Village Mathathane	2,587	1,156	1,431
201: Tshweung	20	11	9
203: Makodwane	13	7	6
204: Mathathane Lands	2	2	-
301: Makadibeng	1	1	-
302: Madale	3	-	3
303: Seletswe	106	62	44
305: Semphane	4	2	2
306: Vaalrants/Seletswane	15	9	6
310: Dikgatlhong/Manake	36	23	13
311: Mahokojwe	3	3	-
312: Senonwane	3	3	-
477: Tuli Wilderness 2	7	3	4
<b>52-05 Village Lentswelemoriti and Associated Localities Total</b>	<b>404</b>	<b>205</b>	<b>199</b>
100: Village Lentswelemoriti	242	104	138
201: Mashatu	44	20	24
202: Lephaneeng	3	2	1
401: Tuli Block	86	53	33
501: Lentswelemoriti Lands	6	3	3
614: BDF Worker's Camp	23	23	-

POPULATION AND HOUSING CENSUS 2022  
Population Of Cities, Towns And Villages & Associated Localities

Localities	Total	Males	Females
<b>52-06 Village Semolale and Associated Localities Total</b>	<b>1,653</b>	<b>820</b>	<b>833</b>
100: Village Semolale	1,497	699	798
201: Boswelabatho	5	3	2
202: Somolale Lands	4	2	2
206: Ramosasi	1	1	-
301: Tauemetsaleebana	2	2	-
302: Madikana	14	9	5
303: Mmadidau/Gwelamogapi	9	8	1
305: Perepere/Mokgadiangwako	1	-	1
306: Mmabasarwa	13	11	2
310: Manyonya	3	1	2
311: Mmakwena	6	6	-
312: Makhurane	21	20	1
313: Mmadiphiri	6	6	-
314: Setombo	3	3	-
318: Tauekaname	4	1	3
320: Somolale Cattle post	5	5	-
501: Madiope	38	25	13
502: Mmajale	2	2	-
607: BDF Camp	19	16	3
<b>52-07 Village Kobojango and Associated Localities Total</b>	<b>2,184</b>	<b>1,013</b>	<b>1,171</b>
100: Village Kobojango	1,981	880	1,101
201: Setombo	15	8	7
202: Setakeng	14	8	6
204: Setempe	16	11	5
205: Gobadwe	27	22	5
303: Mmaseedama	24	13	11
305: Moshalalwe	3	2	1
306: Raselebogo	2	2	-
307: Kobojango Cattle Post	44	29	15
308: Mabate	10	7	3
309: Mokgatsha wa Dikgabo	4	2	2
501: Dinde	44	29	15
<b>52-08 Village Lepokole and Associated Localities Total</b>	<b>1,143</b>	<b>542</b>	<b>601</b>
100: Village Lepokole	1,051	481	570
201: Lepokole Lands	14	9	5
301: Lepokole Cattle Post	60	36	24
302: Dibete	2	2	-
304: Pudumetsa	2	2	-
305: Mabotae	1	1	-
306: Maragasale	2	2	-
311: Mabate	11	9	2
<b>52-09 Village Molalatau and Associated Localities Total</b>	<b>3,482</b>	<b>1,713</b>	<b>1,769</b>
100: Village Molalatau	2,703	1,220	1,483
201: Rankwate	11	9	2
202: Pepe Lands	4	3	1
204: Sengakane	10	7	3
205: Maeke	30	18	12
206: Lephokwe	6	4	2

## 120.

## POPULATION AND HOUSING CENSUS 2022

## Population Of Cities, Towns And Villages &amp; Associated Localities

Localities	Total	Males	Females
207: Molalatau lands	12	6	6
208: Mmampeu	-	-	-
209: Mongwaneng	19	10	9
210: Motloutse	48	31	17
301: Mokakatedi	61	37	24
302: Lekgolwe	109	65	44
303: Sematheane/Masokong	51	33	18
304: Pepe	33	29	4
305: Dikgathong/Motloutse	18	14	4
306: Sheishanke	14	10	4
307: Mhadane	13	11	2
308: Mhawaneng	113	67	46
309: Thunemarokoreng	17	11	6
311: Maeke	15	7	8
315: Mmaditsie	6	5	1
320: Gaboutwelwe	6	4	2
501: Chabodo	2	2	-
502: Seboo	48	23	25
503: Mmabasetsana	8	7	1
504: Maekoane	27	20	7
506: Molalatawana	15	11	4
507: Thune	59	34	25
508: Semaroba	11	6	5
510: Thuni-Maekoane	13	9	4
<b>52-10 Village Tobane and Associated Localities Total</b>	<b>3,622</b>	<b>1,764</b>	<b>1,858</b>
100: Village Tobane	3,001	1,369	1,632
201: Madibeng	117	64	53
202: Shojwane	24	13	11
204: Morula-wa-Basadi	18	12	6
205: Dambashalala	1	1	-
206: Tobane Lands	28	17	11
207: Lekono	4	2	2
301: Selokwane	90	50	40
302: Majwana-a-Diphiri	2	2	-
303: Sebalwe 1	36	23	13
304: Sebalwe 2	46	36	10
306: Topeng	56	37	19
307: Dikgabong	4	3	1
308: Metsiletswai	6	4	2
309: Molabe (Tonki e a sotlega)	37	23	14
311: Majande	5	5	-
313: Ngoloholo/Panya	2	2	-
316: Majweng	42	26	16
317: Didibeng	9	7	2
319: Motloutse	15	12	3
321: Mmadikgaka	28	20	8
322: Lentswe-le-Kgoro	11	8	3
323: Mmamidi	11	8	3
325: Ntapu	3	3	-



POPULATION AND HOUSING CENSUS 2022  
Population Of Cities, Towns And Villages & Associated Localities

Localities	Total	Males	Females
327: Madibeng	1	1	-
328: Leralala	3	2	1
330: Mahibitswane	4	3	1
331: Morotowadinku	4	2	2
333: Majulaja	4	2	2
334: Rabasupi	2	2	-
336: Malomoakgomo	8	5	3
<b>52-11 Village Sefophe and Associated Localities Total</b>	<b>6,861</b>	<b>3,390</b>	<b>3,471</b>
100: Village Sefophe	6,001	2,792	3,209
201: Lentswana	3	3	-
202: Mokgatsha	15	11	4
203: Mokgalwane	93	53	40
204: Lefiswana	4	3	1
205: Mmankwe	46	34	12
207: Mowana	76	53	23
208: Mmaborumane	16	12	4
210: Mmadikgama	14	10	4
211: Mogaleng	31	15	16
229: Sefophe Lands	8	5	3
301: Seoka (Mmamotshabi)	19	17	2
302: Seoka (Masung)	16	10	6
303: Lebethu	50	37	13
304: Dimonyana	16	13	3
305: Seoka (Paakane)	31	26	5
306: Bonwanonyane	18	14	4
307: Tsokotsa	12	6	6
308: Didiba	10	6	4
311: Rrasuwe	44	33	11
313: Monoe	10	5	5
314: Makgwaphe	37	24	13
315: Mathathani	78	53	25
316: Sepalamoriri	2	2	-
317: Mphothe	21	16	5
318: Tapa-la-Phala	92	61	31
319: Poso	22	18	4
320: Maboleyaleya	11	7	4
321: Mmasetshweu	1	1	-
322: Lekopong	12	7	5
327: Marutujwe	2	2	-
328: Mosatse	1	1	-
329: Lebalaneng	5	3	2
330: Leferwana	8	7	1
331: Majeditshipa	6	5	1
332: Thagasanong	3	3	-
333: Maplankeng	3	3	-
336: Terakopa	3	1	2
337: Masoko	13	10	3
601: Verterinary Camp	1	1	-
603: Makgwaphe Insemination camp	6	6	-
604: Verterinary Camp 2	1	1	-

## 122.

## POPULATION AND HOUSING CENSUS 2022

## Population Of Cities, Towns And Villages &amp; Associated Localities

Localities	Total	Males	Females
<b>52-12 Village Mabolwe and Associated Localities Total</b>	<b>892</b>	<b>409</b>	<b>483</b>
100: Village Mabolwe	816	353	463
201: Mabolwe Lands	5	3	2
303: Chilong	1	-	1
308: Majeloadikgaka	19	10	9
601: Mabolwe Vet Camp	30	23	7
602: SSG Camp	16	16	-
603: Mabolwe Border	5	4	1
<b>52-13 Village Mmadinare and Associated Localities Total</b>	<b>15,660</b>	<b>7,484</b>	<b>8,176</b>
100: Village Mmadinare	13,198	5,981	7,217
201: Mhatane	36	24	12
202: Nkwanapedi	114	59	55
203: Manga/Maphane	72	43	29
204: Mmadikgaka	12	7	5
205: Mafolapaji	22	13	9
208: Mapakata	83	42	41
209: Motloutse Lands	72	38	34
210: Phokoje	165	84	81
211: Letlhakane	90	53	37
212: Nkgobotlwane	103	72	31
213: Letlhakane West	45	25	20
216: Mathathane Lands	5	5	-
220: Machakopa	36	28	8
223: Korologo	11	5	6
224: Mohokoje	15	7	8
226: Thomela	16	7	9
305: Mpazane	2	1	1
307: Robelela Cattlepost	11	6	5
308: Sedimo	21	14	7
312: Khurumela	22	12	10
313: Mahunwane	11	9	2
314: Kelekeshane	7	5	2
315: Mankwe	17	13	4
317: Semelamela	18	11	7
318: Mmaseshola	6	6	-
319: Lesongwane	48	30	18
320: Mmadikgabo	5	5	-
321: Juru-Tshaa	2	2	-
322: Hamaau	4	3	1
323: Marulamabedi	20	10	10
324: Pedimpitwe	18	13	5
325: Dikgokong	81	49	32
326: Masoko	34	23	11
327: Mokoswane	8	6	2
328: Madibeng	47	34	13
329: Lebala	80	48	32
330: Selebi	18	12	6
331: Ditsokwane	14	7	7
333: Nomoro 2	11	9	2
334: Majweng	39	22	17

## Population Of Cities, Towns And Villages &amp; Associated Localities

Localities	Total	Males	Females
335: Bodumatau	4	2	2
336: Thareselele	2	1	1
337: Sepanepoleke	40	22	18
338: Sedibe	58	36	22
339: Mmadikgaka	48	31	17
340: Dikalate	5	4	1
341: Gukwe	15	11	4
342: Moralane Cattle Post	12	7	5
343: Metsimashibidu	9	6	3
344: Pekane	5	4	1
345: Dibokolodi	17	9	8
346: Mmaphoko	4	3	1
347: Mmatabekwa	1	1	-
348: Maipaafela	8	6	2
349: Ramoipone	1	1	-
350: Moshakabela	26	18	8
351: Sematshwane	11	8	3
353: Mmankwamba/Majweng	3	2	1
354: Mmankwe	23	14	9
355: Mahibitswane	7	3	4
356: Sampowane	79	46	33
357: Mahele	1	1	-
361: Rampanyane	28	17	11
362: Kolokome	24	15	9
363: Moralane	39	25	14
364: Motsotswana	60	31	29
365: Lebu	30	19	11
367: Seokane	13	12	1
368: Mmadipotsane	22	16	6
369: Nkwanapedi	11	7	4
370: Mmamookane	5	2	3
371: Masiakgabo	48	38	10
374: Mmasepekere	1	1	-
376: Letlhakane cattle post	40	26	14
381: Mmashweshwe	3	2	1
384: Maphaneng	19	9	10
385: Letlhakane	5	3	2
387: Torome	19	14	5
388: Mogobotwane	31	19	12
389: Legotho	2	2	-
390: Mmadinare Lands	5	4	1
391: Motlhoatibe	2	2	-
392: Ramorupisi	2	1	1
393: Rampoto	8	6	2
395: Bolaphiri	2	2	-
396: Marukuru	5	4	1
399: Khurumela	27	16	11
402: Letlhakane West Ranch	1	1	-
403: Motloutse Farm	8	8	-
409: Jerry's Farm	4	3	1

## 124.

## POPULATION AND HOUSING CENSUS 2022

## Population Of Cities, Towns And Villages &amp; Associated Localities

Localities	Total	Males	Females
410: Motswiri Farm	2	2	-
411: Betvill Farm	3	-	3
501: Monatsane	97	57	40
502: Mmatau	76	41	35
<b>52-14 Village Robelela and Associated Localities Total</b>	<b>1,100</b>	<b>544</b>	<b>556</b>
100: Village Robelela	924	429	495
201: Kebitsamang	53	23	30
202: Bodumatlou	9	6	3
203: Lekomoto	2	1	1
204: Robelela Lands	20	14	6
301: Dikgatlhong	16	10	6
302: Molomowapudi	7	5	2
303: Motolo	11	10	1
304: Rashasha	15	10	5
305: Ramotshabi	3	3	-
306: Gurujwaa	6	6	-
307: Majwenyane	2	2	-
308: Rabapela	11	8	3
311: Ditselamotsuu	1	1	-
312: Mmankwe	10	6	4
601: Dikgatlhong Dam Workers Camp	1	1	-
603: BDF Camp	8	8	-
604: Bush Camp	1	1	-
<b>52-15 Village Damochojena and Associated Localities Total</b>	<b>1,740</b>	<b>856</b>	<b>884</b>
100: Village Damochojena	1,527	714	813
201: Damochojena Lands	94	50	44
202: Serule Lands	9	5	4
303: Makgorwane	16	15	1
304: Tale	15	13	2
305: Tapalamanyata	1	1	-
306: Moebotse	7	5	2
307: Makoba	1	1	-
308: Mmamasuga	3	3	-
310: Mosemodi	6	6	-
311: MakwambaMajweng	5	4	1
312: Moralane	10	7	3
315: Seokane	22	17	5
359: Marotobale	24	15	9
<b>52-17 Village Motlhabaneng and Associated Localities Total</b>	<b>2,028</b>	<b>912</b>	<b>1,116</b>
100: Village Motlhabaneng	1,790	774	1,016
303: Makadibeng	68	44	24
304: Debele	5	4	1
306: Lekono	10	5	5
308: Letswereng	16	11	5
309: Monyomotlobo	12	9	3
310: Mphukhudi	17	9	8
311: Mabate	4	3	1
312: Mmadikgaka	1	1	-
313: Sedalane	1	1	-

POPULATION AND HOUSING CENSUS 2022  
Population Of Cities, Towns And Villages & Associated Localities

Localities	Total	Males	Females
314: Mhadane	31	19	12
501: Motlhabaneng Lands	3	2	1
502: Matshekge	60	22	38
602: Mabate Veterinary Camp	10	8	2
<b>52-39 Village Moletemane and Associated Localities Total</b>	<b>2,087</b>	<b>939</b>	<b>1,148</b>
100: Village Moletemane	2,077	932	1,145
201: Moletemane Lands	4	2	2
367: Seokane	6	5	1
<b>Localities with No Affiliation</b>	<b>737</b>	<b>480</b>	<b>257</b>
401: Lesego Ranch	4	3	1
462: Backline Farm	1	1	-
471: Lephale Longwope	41	25	16
473: Limpopo Farm	56	44	12
476: Mooimeisies Fontein Farm	2	1	1
477: Tuli Wilderness 2	2	-	2
480: Baiens Drift Farm	10	5	5
482: Terrafou	4	2	2
489: Mr Frankie/Mmatlou	2	1	1
492: Oasis Lodge	6	4	2
493: Mr Mopani Farm 36	2	2	-
496: Lengope Farm	10	6	4
498: Talana Farm 43	28	12	16
499: Kunkuru Products Farm	2	2	-
602: Nokalodi Camp	1	-	1
604: Zanzibar Disease Control	21	12	9
605: Baine Drift Reserved	142	118	24
606: Platjan	10	9	1
607: Mashatu Main Office (Mashatu Game Reserve)	6	3	3
614: BDF Camp	13	13	-
615: Mashatu Camp	66	32	34
617: Rock Camp	13	5	8
618: Setlhare Lodges	13	7	6
619: Two Mashatu Safari Camp	2	1	1
620: Kolokolo Lodge	4	4	-
621: Legae	7	4	3
623: Lubber Rust Lodge	-	-	-
624: Limpopo Lipadi Volunteers Camp	4	1	3
628: Tshwehe	3	2	1
629: Oasis Lodge	4	2	2
901: Tuli Lodge	27	20	7
903: Nitani	6	4	2
904: Limpopo Camp	43	24	19
905: Shalimpo	19	15	4
907: Motombe	2	2	-
908: Kanda Lodge	2	1	1
912: Jwala Lodge	13	8	5
914: Fika Futi	2	1	1
915: Mr Fairfield 45	7	3	4

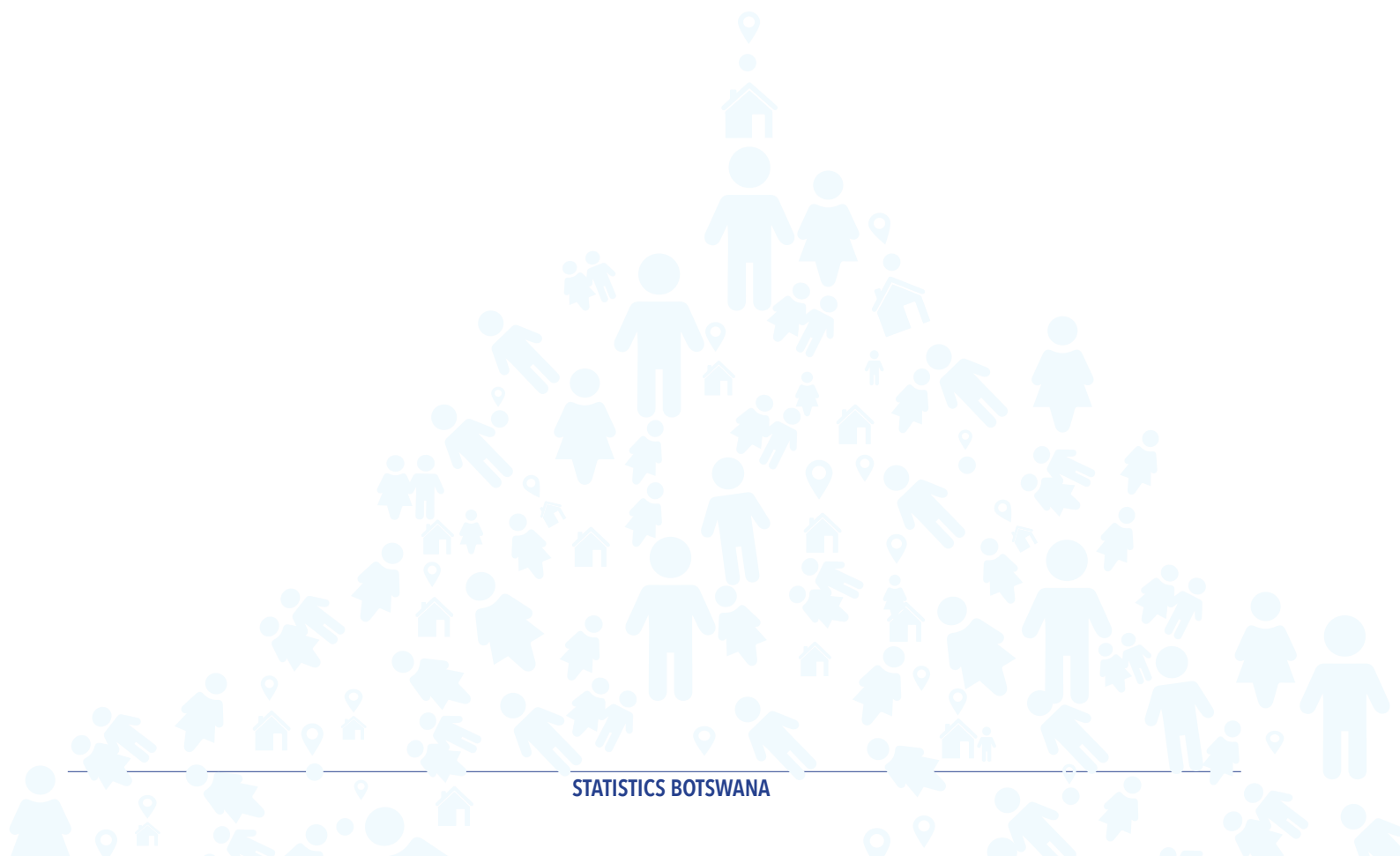
**126.**

## POPULATION AND HOUSING CENSUS 2022

## Population Of Cities, Towns And Villages &amp; Associated Localities

Localities	Total	Males	Females
916: Majuba	4	2	2
917: Charter House Camp	8	6	2
920: Mengwe Lodge	16	11	5
921: Shashe Lodge	-	-	-
922: Hatari lodge	-	-	-
927: Kwenante	46	19	27
928: Kwadiba Ranch	18	18	-
929: Kudos Faniker/Moemisis Farm	4	2	2
930: Limpopo Game Range	13	9	4
931: Longwood Farm House	3	1	2
933: Lodge	12	6	6
934: Dopotta Lodge	11	6	5
935: Roosedaal	2	1	1

# CENTRAL BOTETI



## Population Of Cities, Towns And Villages &amp; Associated Localities

Localities	Total	Males	Females
<b>53 Central Boteti</b>	<b>74,553</b>	<b>37,211</b>	<b>37,342</b>
<b>53-01 Village Letlhakane and Associated Localities Total</b>	<b>38,845</b>	<b>19,616</b>	<b>19,229</b>
100: Village Letlhakane	<b>36,404</b>	18,092	18,312
201: Zantete	7	6	1
202: Motatawa	61	39	22
203: Mapeta	61	37	24
205: Mogobe wa Dira	3	2	1
206: Tutebe	123	68	55
211: Keazowa	34	20	14
212: Jiigae	29	16	13
213: Mapete	17	13	4
214: Metsiaela	37	27	10
215: Abakhudi	5	5	-
216: Majakathata	23	12	11
217: Aiomo	2	2	-
218: Gaegaba	19	19	-
219: Gamotshuku	15	10	5
220: Gorexaoga	8	4	4
222: Lebu La Kgokong	5	2	3
223: Mokoba	12	8	4
224: Mahata Osi	15	8	7
225: Mangapo a Nkwe	2	2	-
226: Matshate	4	1	3
227: Thapamadi	7	4	3
228: Xharukamastsuruu	6	6	-
229: Xheekudi	4	3	1
230: Swaiswane	3	3	-
231: Mmasukiri	7	5	2
232: Tharogoo	4	3	1
233: Takwane	5	4	1
234: Iyodimokae	4	3	1
236: Robaletheka	5	4	1
239: Sediba Saphela	9	7	2
301: Ledutela	1	1	-
302: Kgarapamokao	68	41	27
304: Phaiphai	14	11	3
306: Damotshaa	18	12	6
307: Tsatsing	14	7	7
308: Kgokonyane	16	10	6
309: Setotong	171	100	71
310: Mangana	8	6	2
311: Gaegore	-	-	-
313: Matswake	28	17	11
315: Gaekhore	10	3	7
316: Kaka	7	4	3
318: Obesi 3	21	11	10
319: Xana	2	1	1
320: Mahata	5	4	1



POPULATION AND HOUSING CENSUS 2022  
Population Of Cities, Towns And Villages & Associated Localities

Localities	Total	Males	Females
322: Kukamana	11	5	6
327: Xaegore	6	4	2
328: Zoojena	18	9	9
329: Gaema	15	11	4
331: Metsiamantsho	4	4	-
332: Setata	30	17	13
334: Goa	34	24	10
335: Xekudi	8	3	5
336: Lebu	21	14	7
337: Tshonyane	8	6	2
338: Khaunasee	1	1	-
339: Kaebegao	3	1	2
340: Xhoojena/Sediba sa Morama	1	1	-
341: Tsimokia & Xharekoo	5	4	1
344: Nkwanapedi	1	1	-
346: Mmaletswai	11	7	4
347: Ditawana	42	30	12
348: Tsoronyane	1	1	-
349: Sejamakowe	7	3	4
350: Sedibana	2	2	-
351: Xonejena	9	8	1
353: Txotropigao	11	6	5
358: Khwedaotsia	1	1	-
359: Motopi	2	1	1
362: Isakao	-	-	-
364: Mhisenyane	6	4	2
367: Subuxao	15	8	7
369: Garagamago	5	3	2
373: Dioloditshweu	7	4	3
374: Masokaphala	2	1	1
375: Xaenekaga	2	2	-
376: Sedibakgalo	3	2	1
378: Xotshaa	7	6	1
379: Sehumane	49	27	22
387: Menepara	7	6	1
388: Tapana	5	3	2
390: Tukamoiru	24	16	8
391: Gubekhudi	13	8	5
393: Lekau	29	17	12
394: Debe	18	14	4
395: Xhaotshao	25	16	9
396: Xouxhwakau	1	1	-
402: Gamxee	4	2	2
406: Konyana	3	3	-
407: Metsiakgama	3	2	1
412: Xaamo	10	8	2
413: Tsetse	4	4	-

## Population Of Cities, Towns And Villages &amp; Associated Localities

Localities	Total	Males	Females
416: Gweema / Tlhogoyanoko	11	8	3
422: Zantete Farm	14	7	7
424: Bohi Farm	18	8	10
464: Kaekhora/Nkami;s Farm	16	13	3
466: Gamjena / Mogotlhomoleele	7	4	3
471: Tsetsere	-	-	-
472: Calve's Ranger	9	5	4
473: Osupeng Farm	7	7	-
474: Malatswai Trust	4	4	-
475: Khobezi	11	7	4
476: Madutela	8	5	3
477: Kellinicks Farm	1	1	-
478: Mosaditshwana	1	1	-
480: Farm B4	1	1	-
481: Gamodee	3	1	2
482: Xwaekae	4	3	1
496: Kaka	9	6	3
497: Xhwixhwinee	-	-	-
501: Kgalagadiu	20	16	4
502: Ngabengau	33	21	12
503: Buhe	6	5	1
504: Mothabeng	-	-	-
505: Giigaa	10	6	4
506: Kgalagadi	2	2	-
508: Mmapete	2	1	1
509: Mapetlhe	6	4	2
602: Mokoba Camp	1	1	-
603: DK2 Mine	17	10	7
604: Orapa Quarantine Camp	29	17	12
605: Setata Gate	-	-	-
609: Makoba A.I Camp 1	3	3	-
610: Makoba A.I Camp 2	-	-	-
612: Firestone	1	1	-
703: Mogorogorwana	3	3	-
704: Gorajena	42	25	17
801: Keazoa	146	89	57
802: Xhoojena	15	10	5
810: Phuduhutswana	3	3	-
811: Durban	-	-	-
813: Thubasegwana	5	5	-
816: Gaexano/Masebula	27	15	12
820: Motatawe	20	16	4
825: Xhadimokwa	-	-	-
830: Keletswane/Keya	1	1	-
831: Maphanephane	6	4	2
832: Xagao	37	19	18
836: Khurudong	17	7	10
837: Bonno/Kwii 2	4	1	3

POPULATION AND HOUSING CENSUS 2022  
Population Of Cities, Towns And Villages & Associated Localities

Localities	Total	Males	Females
838: Abajenakiru	29	13	16
841: Gao	2	2	-
845: Makoba Gate (Daowoo)	10	4	6
848: Gaegae	9	6	3
851: Xuuga	9	8	1
852: Tsaba-tsaba / Pelobotlhoko	10	8	2
855: Makobane	19	11	8
856: Gubujena	4	4	-
858: Tomtopikae 1	13	9	4
859: Thamagana	4	3	1
860: Tomtopikae 2	3	1	2
861: Mogothomalele	71	37	34
866: Motsetsane	1	1	-
871: Kanana	5	5	-
873: Kubekhuti	15	8	7
874: Kaekao	6	5	1
875: Makgabaneng	7	4	3
876: Marulamantsi	13	10	3
877: Thea	18	11	7
878: Mahatana	20	11	9
879: Kabexao	3	3	-
880: Letsibogo	16	8	8
881: Xudinweu	39	19	20
882: Makolwane	73	40	33
884: Tshipijena	21	12	9
885: Kgarajwe	3	3	-
886: Dximdximsxaa	3	3	-
887: Amanao	3	3	-
888: Saotshaa	8	6	2
889: Sobodeni	4	3	1
891: Turujena	2	1	1
892: Xhwaatsha	2	2	-
893: Mogorogorwane	3	2	1
<b>53-02 Village Mosu and Associated Localities Total</b>	<b>2,573</b>	<b>1,294</b>	<b>1,279</b>
100: Village Mosu	1,697	764	933
201: Tsutsoga	123	69	54
202: Kotitsha	63	33	30
203: Jemare	58	36	22
204: Moana	49	32	17
205: Ntane	159	91	68
206: Gaezazoa	15	10	5
207: Sedibana	41	28	13
208: Mmakgama	65	41	24
209: Xatsha	5	2	3
301: Iyaga	6	6	-
302: Lerute	10	9	1
303: Tshebajena	32	20	12
305: Xotshaa	30	18	12

## 132.

## POPULATION AND HOUSING CENSUS 2022

## Population Of Cities, Towns And Villages &amp; Associated Localities

Localities	Total	Males	Females
307: Tswane	-	-	-
308: Goutshaa	24	15	9
309: Mmagwaila	11	9	2
311: Seselelo	12	10	2
312: Lebu	24	14	10
315: Debe	5	3	2
317: Phanyane	7	7	-
318: Xwitara	22	12	10
320: Kwakwatshaa	12	8	4
322: Nokayabokalaka	16	8	8
323: Kaetshaa	1	1	-
324: Zanete	9	4	5
325: Xwiningae	4	2	2
328: Powerline	3	2	1
329: Marukuru	1	1	-
330: Tebele	5	2	3
331: Xhanejena	8	4	4
332: Botshelojena	1	1	-
333: Kabemokao	6	3	3
502: Tuujenaa	9	7	2
503: Tswai	6	3	3
601: Tlapana Gate	1	1	-
602: Mmeya	2	2	-
604: Thalamabele	13	8	5
823: Tankagore	18	8	10
<b>53-03 Village Mmatshumo and Associated Localities Total</b>	<b>2,026</b>	<b>1,063</b>	<b>963</b>
100: Village Mmatshumo	1,719	841	878
201: Chekamokgoro	15	9	6
202: Poogore/Tshwagau	29	21	8
203: Xenejena	8	4	4
204: Mmatshumo	8	6	2
206: Zootsha	-	-	-
301: Kabejena	24	17	7
303: Tshwagong	37	32	5
304: Khoitsha	4	3	1
305: Makgadikgadi	1	1	-
306: Matserengwa	10	7	3
307: Gumukago	5	4	1
309: Matsalankwe	9	9	-
311: Goexao	4	4	-
312: Kwaja	15	7	8
313: Guguga	4	3	1
315: Kanekanega	7	4	3
316: Tshwantsha	5	3	2
317: Lebunyane	8	5	3
318: Magapojena	1	1	-
319: Mmathamaga	15	12	3
321: Peboroga	7	5	2

POPULATION AND HOUSING CENSUS 2022  
Population Of Cities, Towns And Villages & Associated Localities

Localities	Total	Males	Females
323: Khuwe/Kuo	8	5	3
328: Gabamodumo	10	7	3
330: Zorope	6	4	2
331: Kitso	-	-	-
335: Tsetserekao	2	2	-
336: Sasa	5	4	1
339: Khanetshaa	4	4	-
340: Matsiara	10	4	6
341: Khwee	4	4	-
342: Sabasadi	13	7	6
343: Tsoomo	1	1	-
344: Chamoga	5	3	2
345: Kwitso	1	1	-
346: Chesijwa	1	1	-
601: Veterenary Camp	-	-	-
602: Makumojena Gate	6	6	-
603: Lekhubu	8	6	2
604: Tshwagong Gate	7	6	1
<b>53-04 Village Mopipi and Associated Localities Total</b>	<b>4,960</b>	<b>2,390</b>	<b>2,570</b>
100: Village Mopipi	4,115	1,827	2,288
201: Chikwe	8	7	1
202: Gwape	5	-	5
204: Phorokwe	19	12	7
205: Xanamokwe	11	8	3
206: Tjarowe	5	5	-
207: Xari	3	1	2
209: Xadi	-	-	-
302: Bokgobokanelo	27	16	11
304: Doatshaa East II	-	-	-
306: Zamasuse	14	11	3
307: Gubuga	26	21	5
308: Makhandela	21	13	8
309: Gubudaga	17	12	5
311: Lentswana	6	5	1
314: Xwitshaa	5	4	1
315: Tantika	8	7	1
318: Soophiri	6	5	1
319: Maditsenyane	40	28	12
320: Sorokotsha	7	4	3
321: Xoaxana	1	1	-
322: Phatshwanyane	38	23	15
323: Beetshaa I	6	5	1
325: Txabanka	12	6	6
326: Canekaga	30	20	10
327: Xaakgae	19	9	10
329: Nngerekamo	34	25	9
332: Mawela	2	1	1
333: Kubi	15	12	3

## Population Of Cities, Towns And Villages &amp; Associated Localities

Localities	Total	Males	Females
336: Mokomotu	11	8	3
337: Maphanyane	42	23	19
338: Morula	61	43	18
339: Tshogautsha	23	15	8
340: Matsiara	5	3	2
343: Xaungana	3	2	1
344: Phokomogore	3	3	-
345: Morala	5	4	1
346: Xudi	5	4	1
348: Ngwiburu	8	5	3
351: Xhootowe	10	6	4
352: Metsimasweu	20	16	4
354: Malale	5	4	1
356: Maipaafela	4	2	2
359: Chaega	9	6	3
361: Khoningo	5	5	-
363: Karogao	16	9	7
366: Xubukuga	27	24	3
367: Tshai	1	1	-
369: Motsai	5	1	4
370: Maditse	22	16	6
372: Moexane	5	1	4
374: Xaredamo	6	5	1
376: Magotho	33	21	12
378: Ngaoxa	3	2	1
379: Mopipi Cattle Post	20	15	5
380: Tjai Gate	2	2	-
381: Thai	6	4	2
382: Utsha	2	1	1
501: Matshana	23	16	7
502: Mankgare	22	6	16
504: Mopipi Lands	25	13	12
506: Gwii	21	14	7
605: Xhago Gate	2	2	-
<b>53-05 Village Xhumo and Associated Localities Total</b>	<b>2,195</b>	<b>1,020</b>	<b>1,175</b>
100: Village Xhumo	2,041	927	1,114
203: Matsogo	4	4	-
204: Tsibi	7	5	2
209: Soisane	8	4	4
214: Kaokare	7	6	1
215: Daukudi	2	2	-
216: Jiboi	20	9	11
217: Xhumo Lands	1	-	1
302: Makolwane / Xinxdoroga / Kwejena	4	1	3
304: Bietsao	6	4	2
309: Xaagadumo	5	1	4
312: Lebunyane	1	1	-
315: Jubui	8	4	4
316: Xhoa	8	5	3
317: Xungoroga	13	9	4

POPULATION AND HOUSING CENSUS 2022  
Population Of Cities, Towns And Villages & Associated Localities

Localities	Total	Males	Females
323: Gudiko	35	20	15
331: Nkoyaletswai	19	14	5
333: Ruthuwe	5	3	2
501: Golabone	1	1	-
<b>53-06 Village Kedia and Associated Localities Total</b>	<b>2,099</b>	<b>1,046</b>	<b>1,053</b>
100: Village Kedia	1,563	713	850
201: Mmoro	12	5	7
301: Kaungabe	12	7	5
303: Guutshaa	26	19	7
305: Xagadomo	50	32	18
307: Xhamxao	60	32	28
309: Yokae	32	24	8
310: Ganxadio	13	9	4
311: Xhorodomo	7	6	1
312: Xoaem	14	10	4
313: Tshoswane	10	8	2
314: Abatsapaa	17	10	7
315: Xalau	10	5	5
316: Mogothon	7	6	1
317: Xwiatsaro	5	3	2
318: Xhaitsharo	5	2	3
319: Lebunyana	70	41	29
320: Ootsha	3	1	2
321: Lyokae 2	4	2	2
322: Maleta	16	11	5
323: Lephane	6	5	1
402: Gamxidi	20	14	6
403: Farm 4B	27	14	13
404: Tujena	14	10	4
405: Letalolantshwe	11	5	6
406: Metsiapula	11	6	5
407: Noko Ranch	8	3	5
408: Xharogo	2	2	-
409: Tshabankwe	9	5	4
410: Vaaka Farm	19	12	7
411: Xhaakae	3	2	1
412: Gidon	3	3	-
413: Xhaetsha	27	16	11
601: Kedia Gate	1	1	-
602: Xhararekho	1	1	-
603: Xhaago Gate	1	1	-
<b>53-07 Village Tsienyane/Rakops and Associated Localities Total</b>	<b>8,021</b>	<b>3,885</b>	<b>4,136</b>
100: Village Tsienyane/Rakops	7,439	3,457	3,982
201: Mosung	3	1	2
204: Osa	25	25	-
302: Kweekodi	21	12	9
303: Habe	6	6	-
307: Tsoe	71	45	26
309: Zaoga	11	7	4

## Population Of Cities, Towns And Villages &amp; Associated Localities

Localities	Total	Males	Females
310: Sukwane 2	-	-	-
311: Xwitshaa	8	6	2
313: Matsiara	31	21	10
315: Phukalanche/ Guz	9	8	1
320: Ngabetsoro	1	1	-
323: Seokwane 3	69	42	27
324: Mochaba	18	17	1
325: Herero	-	-	-
336: Ngabetsha	32	26	6
340: Quakhara (Skiner)	14	8	6
341: Sukwane 1	1	1	-
344: Kamdau	3	2	1
347: Ditawane	15	14	1
349: Xhixho 2	-	-	-
351: Nakalaphala	2	2	-
354: Ramosanga	20	11	9
356: Matlopi	9	7	2
359: Phefodiatfoka	23	21	2
360: Pelotshweu	4	2	2
361: Xhixho	6	5	1
364: Seokwane	4	4	-
365: Seokwane 2	27	22	5
366: Guitshaa	2	1	1
367: Lenganeng	5	2	3
368: Xamagore	6	4	2
370: Gongwane	1	-	1
371: Karugai 1	2	2	-
372: Twenty-ten(2010)	12	10	2
373: Rengee	7	6	1
376: Magowa	4	4	-
377: Magodi	19	13	6
379: Mpaphofu	4	3	1
381: Tapanana	10	3	7
382: Chitambe	7	7	-
383: Tapaladikhudu	3	3	-
385: Dodi	2	2	-
389: Karogae 1	6	6	-
390: Tjja	20	16	4
391: Mpaleo	1	1	-
392: Kangwede	10	8	2
393: Karugaa	7	4	3
394: Manganeng	6	3	3
501: Seokwane 1	11	10	1
602: Mokoboxane End Camp	4	4	-



POPULATION AND HOUSING CENSUS 2022  
Population Of Cities, Towns And Villages & Associated Localities

Localities	Total	Males	Females
<b>53-08 Village Toromoja and Associated Localities Total</b>	<b>1,295</b>	<b>652</b>	<b>643</b>
100: Village Toromoja	996	453	543
201: Gooi	80	42	38
202: Nyimikwane	46	29	17
302: Dopo	18	17	1
303: Metsane	28	17	11
304: Mmaletswai	28	17	11
306: Mande	-	-	-
307: Dwaga	24	18	6
308: Sebolayaphuti	1	1	-
310: Morakamoxana	5	3	2
311: Botepetepe	5	5	-
314: Dorowa	7	3	4
316: Mmamotsumi	16	14	2
317: Matsaudi	8	6	2
318: Kweche	14	11	3
321: Mokolwane	2	2	-
323: Nyomborodumo	9	7	2
326: Mothubatshipi	2	2	-
327: Majwemetsi	1	-	1
328: Koroxana	3	3	-
329: Ramasheleng	2	2	-
<b>53-09 Village Moreomaoto and Associated Localities Total</b>	<b>846</b>	<b>414</b>	<b>432</b>
100: Village Moreomaoto	751	352	399
201: Masenga	2	2	-
302: Menoakwena	31	21	10
303: Kaothowe	21	10	11
305: Jothobe	3	2	1
306: Tsoodobe	4	4	-
308: Koedumo	4	4	-
309: Ramatsiara	24	15	9
310: Machiancha	6	4	2
<b>53-10 Village Makalamabedi and Associated Localities Total</b>	<b>1,804</b>	<b>910</b>	<b>894</b>
100: Village Makalamabedi	1,591	749	842
201: Dorokae	45	32	13
203: Tshatshamo	63	46	17
301: Beelangwana	3	3	-
308: Hippo/valley	11	11	-
314: Ngwanaakhutsana	14	9	5
316: Letsiara	40	28	12
317: Boitapoloso	5	4	1
324: Makabenyana	1	1	-
325: Jimmy Moshebe	7	6	1
336: Kambaende	1	1	-
339: Mpayabana	9	8	1
340: MasikaMeno	-	-	-
343: Tjomova	7	7	-
344: Masexegubs	7	5	2

## Population Of Cities, Towns And Villages &amp; Associated Localities

Localities	Total	Males	Females
<b>53-11 Village Khwee and Associated Localities Total</b>	<b>2,056</b>	<b>1,041</b>	<b>1,015</b>
100: Village Khwee	1,509	686	823
201: Messi monate	2	2	-
301: Mosetharobega	19	11	8
302: Kangixunio	8	6	2
303: Nxaem	5	4	1
305: Kukejem	1	1	-
306: Xaatire	12	8	4
308: B5	8	5	3
311: Dodene	57	32	25
313: Mophane	12	9	3
314: Baaswene	6	5	1
315: Chaigabe B	21	14	7
316: Baye	11	8	3
317: Tikela	24	16	8
318: Kaekorwe	9	5	4
319: Padiojo	17	9	8
320: Rebabedi	9	8	1
321: Zanakho	3	2	1
322: Gamokhoo	13	11	2
324: Kudiba	2	2	-
325: Mmadinotshi	5	4	1
326: Tapane	15	10	5
327: Thuxhu	6	5	1
328: Tshimologo	3	1	2
329: Zanziba	6	3	3
330: Xhenejena	2	1	1
331: Mpona	4	4	-
332: Tapana	10	5	5
333: Tsetsetwe	5	3	2
334: Bogobegao	3	3	-
340: Xhumoo	11	6	5
401: Kudiootsha	6	4	2
402: Papaya Mothose	22	17	5
403: Pijjena	18	12	6
404: Tsaittee	12	6	6
405: Pegalerusa	14	10	4
406: Ramabobo	25	19	6
407: Xhookai Farm	14	10	4
408: Chubijena	9	3	6
409: Gaaxwa	2	1	1
411: Gxwabe	6	4	2
412: Bonwagomo	6	2	4
414: Pelotshwana	6	5	1
415: Galakwe Farm	5	2	3
416: Kwee Farm	23	14	9
417: Garethsha	4	4	-
419: Bioko Farm	8	5	3
421: Kgori	6	5	1

POPULATION AND HOUSING CENSUS 2022  
Population Of Cities, Towns And Villages & Associated Localities

Localities	Total	Males	Females
501: Kwiwogo	10	5	5
502: Chachana	10	6	4
503: Ngwaring	3	2	1
504: Number 7	11	7	4
505: Ebikubi	12	6	6
506: Dutara	5	2	3
507: Kokamane	1	1	-
<b>53-12 Village Kumaga and Associated Localities Total</b>	<b>1,263</b>	<b>603</b>	<b>660</b>
100: Village Kumaga	1,016	440	576
301: Marotobolo	39	23	16
303: Ngamisane	31	24	7
304: Nxwee	2	1	1
305: Xhoxaa	3	3	-
306: Bosobeya	10	5	5
308: Dikwalo	59	35	24
309: Morotobolo	2	2	-
310: Khudiedom	20	16	4
312: Bodumatau	3	2	1
313: Katuo	1	1	-
314: Nganami	5	4	1
315: Subiya	10	5	5
316: Khweekhudi	2	2	-
318: Ngoekhudi	1	1	-
319: Shumaa	21	13	8
602: Kumaga Wildlife Office	10	10	-
604: Leroo-la-Tau Safari Camp	28	16	12
<b>53-13 Village Motopi and Associated Localities Total</b>	<b>1,391</b>	<b>704</b>	<b>687</b>
100: Village Motopi	1,272	614	658
201: Palamaokuwe	14	11	3
202: Tuta	8	7	1
301: Kubu	7	6	1
302: Ramothupe	27	22	5
303: Moxhiqi	24	17	7
501: Moseitho	18	11	7
502: Setshobenaga	21	16	5
<b>53-14 Village Mmadikola and Associated Localities Total</b>	<b>1,421</b>	<b>701</b>	<b>720</b>
100: Village Mmadikola	1,004	491	513
201: Sekgophane	356	165	191
202: Ramathe	3	3	-
301: Nganeo	12	11	1
302: Ntebejane	2	1	1
303: Lenganeng	12	10	2
304: Xaega	14	8	6
305: Xhodio	7	5	2
307: Matsaodi	11	7	4

## Population Of Cities, Towns And Villages &amp; Associated Localities

Localities	Total	Males	Females
<b>53-15 Village Mokoboxane and Associated Localities Total</b>	<b>2,843</b>	<b>1,382</b>	<b>1,461</b>
100: Village Mokoboxane	2,598	1,234	1,364
302: Tsumingao	20	13	7
303: Xhaago	21	15	6
305: Seipone	16	8	8
306: Gaeyoga	1	1	-
307: Xhotuwe	15	8	7
309: Churube	18	9	9
310: Xaretsao	17	11	6
311: Ifibare	4	2	2
312: Xiaiga	8	5	3
313: Betsoroga	10	6	4
314: Xoishaga	28	13	15
315: Maipaahela	9	6	3
316: Doatshaa	8	8	-
317: Matopi	6	3	3
501: Machana	20	11	9
502: Motiangongo	10	6	4
503: Manxhodai	18	10	8
505: Khoningo	6	4	2
506: Tweku	8	7	1
602: Guguga Gate	2	2	-
<b>53-16 Village Xere and Associated Localities Total</b>	<b>795</b>	<b>407</b>	<b>388</b>
100: Village Xere	742	369	373
301: Xere	6	4	2
303: Kgomotshwana	5	5	-
304: Ngabetsoro	27	18	9
305: Pula	15	11	4
<b>Localities with No Affiliation</b>	<b>120</b>	<b>83</b>	<b>37</b>
401: Xhookai Farm	2	2	-
405: Dzamugamago	18	12	6
416: Motswere	9	5	4
417: Epaleruswa	1	1	-
419: Metsiakhudu	10	6	4
420: Kaxaa	6	3	3
421: Xaamaku	4	3	1
422: Xaamatsha	4	1	3
602: Kgokong Camp	66	50	16

# CENTRAL TUTUME



## Population Of Cities, Towns And Villages &amp; Associated Localities

Localities	Total	Males	Females
<b>54 Central Tutume</b>	<b>165,311</b>	<b>79,320</b>	<b>85,991</b>
<b>54-01 Village Maitengwe and Associated Localities Total</b>	<b>6,302</b>	<b>2,868</b>	<b>3,434</b>
100: Village Maitengwe	5,929	2,633	3,296
201: Shuzhwa	34	16	18
204: Matulungundu	73	46	27
205: Mphapho	44	27	17
206: Bani La Mpawana	1	1	-
207: Mazuwe	25	21	4
208: Mengwe	6	4	2
209: Maitengwe Lands	2	1	1
302: Purijane	7	7	-
504: Sabase	88	54	34
506: Nthulawebundu	75	47	28
507: Nsekesa	6	2	4
508: Ntshwailo	11	8	3
511: Chakale	-	-	-
602: Maitengwe Veterinary Camp	1	1	-
603: Maitengwe Border Post	-	-	-
<b>54-02 Village Nata and Associated Localities Total</b>	<b>8,472</b>	<b>4,181</b>	<b>4,291</b>
100: Village Nata	7,779	3,748	4,031
201: Palamaokue	31	25	6
202: Jinaxhwa	23	15	8
203: Moaloso	7	4	3
207: Semonwane (Tshoathhola)	91	55	36
304: Manganagoree	32	20	12
305: Marukuru	-	-	-
306: Buku	38	30	8
307: Ngabejinah	17	11	6
309: Manjerankwe	21	13	8
310: Mothowetho	10	7	3
311: Majerengwe	25	16	9
312: Nata Range	20	16	4
442: Kukama Hunting Safari Camp	7	4	3
501: Makalamabedi	8	2	6
502: Mmadinoga	46	27	19
503: Xwirikatso	9	4	5
505: Didibakwe	77	49	28
506: Jimakando	41	26	15
508: Xhongwane	-	-	-
509: Tsatsomtshaa	26	13	13
510: Kwagatshaa	36	20	16
515: Lebate	60	30	30
518: Matare	10	7	3
524: Gorootshane	2	1	1
525: Gamtshaa	18	16	2
526: Boiphitlho	19	12	7
601: Vet Gate Camp	19	10	9

POPULATION AND HOUSING CENSUS 2022  
Population Of Cities, Towns And Villages & Associated Localities

Localities	Total	Males	Females
<b>54-03 Village Dagwi and Associated Localities Total</b>	<b>1,057</b>	<b>463</b>	<b>594</b>
100: Village Dagwi	1,048	456	592
201: Dagwi	7	5	2
202: Mujiwa	2	2	-
<b>54-04 Village Nkange and Associated Localities Total</b>	<b>4,221</b>	<b>1,931</b>	<b>2,290</b>
100: Village Nkange	4,006	1,805	2,201
202: Ndzonga	135	69	66
203: Ngomana	16	11	5
212: Mpungwana	33	22	11
214: Makuthu	9	9	-
303: Zwephele	3	2	1
514: Chentala	-	-	-
515: Phonchi	19	13	6
<b>54-05 Village Senete and Associated Localities Total</b>	<b>2,669</b>	<b>1,268</b>	<b>1,401</b>
100: Village Senete	2,457	1,118	1,339
201: Dzibalamakhiya	19	14	5
202: Benijena	19	17	2
203: Makutumane	49	33	16
204: Mmapula	7	6	1
205: Matsiro	5	4	1
206: Mbomboro	15	12	3
208: Senete Lands (Nsuswana)	55	38	17
302: Bale	6	5	1
314: Matondo	11	6	5
315: Phiritshwana	-	-	-
502: Dzengedzi	-	-	-
504: Chidumila	10	8	2
601: Senete Vet Camp	12	4	8
602: Chidumila Vet Camp	4	3	1
<b>54-06 Village Changate and Associated Localities Total</b>	<b>855</b>	<b>381</b>	<b>474</b>
100: Village Changate	853	380	473
201: Changate Lands	2	1	1
<b>54-07 Village Tutume and Associated Localities Total</b>	<b>19,391</b>	<b>9,092</b>	<b>10,299</b>
100: Village Tutume	18,582	8,592	9,990
201: Karana	83	49	34
202: Gwemazhani	-	-	-
203: Nsuswane	188	105	83
204: Thonongola	15	8	7
205: Xhobo	7	7	-
207: Madikwe Lands	34	20	14
208: Chenkwakwa	71	40	31
209: Kaego	52	36	16
210: Thabatsane	97	56	41
211: Banijena	47	34	13
213: Magapatona	4	1	3
214: Tenene/Bayanga	30	19	11
215: Makhubola	23	14	9
216: Matombomashaba	90	69	21
221: Chadibaye	6	3	3

## Population Of Cities, Towns And Villages &amp; Associated Localities

Localities	Total	Males	Females
222: Nfuniwangina	1	1	-
223: Mothala	6	3	3
224: Mpesukwe	11	9	2
225: Selolwane Lands	2	2	-
301: Makhubola	20	11	9
303: Donjani	17	10	7
305: Mapontela	4	2	2
601: Tshaathoka	1	1	-
<b>54-08 Village Matobo and Associated Localities Total</b>	<b>1,566</b>	<b>717</b>	<b>849</b>
100: Village Matobo	1,553	708	845
201: Ntobgwe	13	9	4
<b>54-09 Village Goshwe and Associated Localities Total</b>	<b>1,640</b>	<b>799</b>	<b>841</b>
100: Village Goshwe	1,640	799	841
201: Chilokoti	-	-	-
202: Mangole	-	-	-
<b>54-10 Village Moseitse and Associated Localities Total</b>	<b>2,397</b>	<b>1,214</b>	<b>1,183</b>
100: Village Moseitse	2,064	1,005	1,059
202: Lekhubu	7	6	1
301: Gumte	7	6	1
501: Pitawaago	11	9	2
502: Mahume	5	3	2
503: Dinonyane	13	6	7
508: Khudutshikaraa	70	42	28
509: Mokgalo	112	68	44
510: Gagaga	45	26	19
515: Kolobetshaa	38	24	14
517: Xoojiba	25	19	6
521: Guba	-	-	-
524: Moseitse	-	-	-
<b>54-11 Village Nswazwi and Associated Localities Total</b>	<b>2,296</b>	<b>1,063</b>	<b>1,233</b>
100: Village Nswazwi	2,239	1,029	1,210
201: Kombani	-	-	-
205: Setabanna	48	30	18
206: Nswazwi Lands	9	4	5
<b>54-12 Village Nshakashokwe and Associated Localities Total</b>	<b>2,814</b>	<b>1,308</b>	<b>1,506</b>
100: Village Nshakashokwe	2,491	1,099	1,392
201: Nshakashokwe Lands	323	209	114
<b>54-13 Village Sebina and Associated Localities Total</b>	<b>4,202</b>	<b>1,922</b>	<b>2,280</b>
100: Village Sebina	3,865	1,730	2,135
201: Phanga	36	24	12
202: Sebina Lands	291	163	128
204: Sebinanyana	2	1	1
205: Sebina lands 2	8	4	4
<b>54-14 Village Marobela and Associated Localities Total</b>	<b>1,984</b>	<b>941</b>	<b>1,043</b>
100: Village Marobela	1,970	930	1,040
203: Mafongo Lands	14	11	3
<b>54-15 Village Mathangwane and Associated Localities Total</b>	<b>6,714</b>	<b>3,238</b>	<b>3,476</b>
100: Village Mathangwane	5,918	2,761	3,157
201: Mathangwane Lands	162	105	57
202: Mphatane	160	97	63



POPULATION AND HOUSING CENSUS 2022  
Population Of Cities, Towns And Villages & Associated Localities

Localities	Total	Males	Females
203: Mathangwane Lands 2	20	16	4
501: Mosu	247	140	107
502: Mphane	63	40	23
504: Kgoronyane	67	46	21
505: Bokololo	1	1	-
506: Lobakwe	76	32	44
<b>54-16 Village Marapong and Associated Localities Total</b>	<b>2,755</b>	<b>1,243</b>	<b>1,512</b>
100: Village Marapong	2,493	1,099	1,394
201: Maotakgang	88	44	44
301: Shoroोजना	131	71	60
501: Mosupe	40	26	14
509: Mokgalo	3	3	-
<b>54-17 Village Chadibe and Associated Localities Total</b>	<b>5,578</b>	<b>2,589</b>	<b>2,989</b>
100: Village Chadibe	5,371	2,491	2,880
201: Molonda/Japane	197	90	107
202: Chadibe	10	8	2
<b>54-18 Village Matsitama and Associated Localities Total</b>	<b>2,263</b>	<b>1,170</b>	<b>1,093</b>
100: Village Matsitama	1,502	711	791
201: Matsitama Lands	50	36	14
304: Baswabile	9	7	2
501: Tshobambaa	3	2	1
502: Separamdala	45	34	11
503: Mmalegong	7	4	3
504: Potokwa	49	33	16
506: Matakana	93	43	50
507: Pijane	85	53	32
510: Jamane	59	24	35
511: Mmapatse	125	73	52
512: Peter Marago	11	8	3
513: Palamaakuwe	7	5	2
514: Naka-la-Kgongwana	54	41	13
515: Zezepa	84	45	39
516: Shalakwe	25	16	9
521: Kgalaphuduhudu	1	1	-
525: Dibe	29	20	9
526: Samsongwe	11	9	2
527: Tsarotsaro	9	4	5
541: Bolelkgomo	1	-	1
600: Matsitama Mine	4	1	3
<b>54-19 Village Borolong and Associated Localities Total</b>	<b>8,969</b>	<b>4,244</b>	<b>4,725</b>
100: Village Borolong	8,917	4,205	4,712
201: Mphane	20	15	5
202: Mbonde	4	4	-
205: Borolong Lands	28	20	8

## Population Of Cities, Towns And Villages &amp; Associated Localities

Localities	Total	Males	Females
<b>54-20 Village Dukwi and Associated Localities Total</b>	<b>4,793</b>	<b>2,402</b>	<b>2,391</b>
100: Village Dukwi	4,075	1,972	2,103
201: Mashambo	20	12	8
202: Kooxapei	6	3	3
301: Dhxerekaree	10	6	4
302: Dzerogoree	11	5	6
304: Marudaa	12	8	4
305: Hondegoree	32	26	6
306: Dukwigoretsooree	28	15	13
307: Tsoogoree	3	2	1
308: Xwaatibee	2	2	-
309: Tumbe	12	8	4
311: Bahumi	1	1	-
312: Senthumole	11	8	3
313: Marulamabedi	6	6	-
501: Semowane	10	5	5
502: Njutshaa	121	71	50
503: Nfutshaa	1	1	-
504: Tshwaane	143	79	64
505: Tsiagakee	8	7	1
506: Malelejwe	214	125	89
507: Kwadiba	3	3	-
508: Kgwana	5	2	3
509: Xoosha	2	1	1
512: Mhatane	12	10	2
513: Njukuree/Bushman mine	2	2	-
514: Komtsia	8	5	3
601: Dukwi Vet Gate+Quarantine	11	7	4
603: Water Util/Dukwi Refugee Camp	24	10	14
606: Geo Research Camp	-	-	-
<b>54-21 Village Mafongo / Hobona and Associated Localities Total</b>	<b>1,726</b>	<b>803</b>	<b>923</b>
100: Village Mafongo / Hobona	1,583	728	855
204: Hobona Lands	143	75	68
<b>54-22 Village Mokubilo and Associated Localities Total</b>	<b>2,534</b>	<b>1,240</b>	<b>1,294</b>
100: Village Mokubilo	2,047	960	1,087
201: Madiphala	4	4	-
202: Xamma	18	13	5
305: Tsampana	21	17	4
306: Kaixhao	18	14	4
308: Matsiara	79	44	35
309: Gabeaxwe	2	2	-
501: Tsonagoree	12	9	3
502: Makgaba	255	130	125
507: Jabara	41	27	14
508: Daumagoree	7	5	2
509: Tsoogoree	7	4	3
510: Gooratshimologo	21	10	11
601: Xaotshaa Gate	2	1	1

POPULATION AND HOUSING CENSUS 2022  
Population Of Cities, Towns And Villages & Associated Localities

Localities	Total	Males	Females
<b>54-23 Village Tonota and Associated Localities Total</b>	<b>25,766</b>	<b>12,359</b>	<b>13,407</b>
100: Village Tonota	23,296	10,752	12,544
201: Tonota Molapo	63	41	22
202: Gulushabe	334	208	126
206: Makhubu	69	41	28
208: Seswe/Masoko	6	5	1
209: Ramogakamme	7	5	2
211: Rakhale	8	6	2
212: Patikwane	68	31	37
213: Gobosholo	63	41	22
214: Bonwantsa	23	11	12
215: Tlapa-la-Dipoo	107	72	35
216: Mabile	65	45	20
217: Makomoto	200	125	75
218: Marulamabedi	97	62	35
219: Poditshaa	3	1	2
220: Thakadiawa	99	75	24
221: Dulumachina	12	7	5
222: Rrapereku	1	1	-
226: Malote	33	20	13
227: Kopametsi	34	25	9
228: Tapeng	19	13	6
229: Thanasanku	100	62	38
230: Tholotsane	124	81	43
231: Masikiya	21	18	3
232: Tshethae	26	21	5
234: Majwana Mantshonyana	1	1	-
239: Rutwang	1	1	-
240: Mabile 2	66	41	25
301: Morotole	44	29	15
302: Maphanephane	5	5	-
303: Sasao	17	12	5
304: Legotho	44	28	16
305: Masalesa	25	11	14
306: Maisale	53	37	16
308: Tshipeng	14	8	6
310: Mpapaleke	1	1	-
312: Kaisara	-	-	-
316: Maipafela	21	18	3
317: Sekao	4	4	-
318: Bareng	10	8	2
319: Kautshane	6	6	-
403: Tsitsirwane	6	4	2
501: Gaswe/Gonga	24	12	12
502: Seswe	118	71	47
503: Gonga	27	20	7
505: Moshamo	75	45	30

## Population Of Cities, Towns And Villages &amp; Associated Localities

Localities	Total	Males	Females
506: Tweetwee	105	70	35
508: Madibeng	8	8	-
510: Ntsorogwane	2	2	-
511: Majwana-aga-Kemiso	12	8	4
512: Kgari	25	12	13
516: Foley Siding	4	2	2
519: Chamane	26	19	7
520: Maipafela	58	39	19
530: Mohawana	2	2	-
534: Diolo Matshena	50	37	13
536: Bojakgosi	13	10	3
537: Mmadikae	13	12	1
602: Sasao Vet Camp	3	3	-
607: Tshethae Vet Camp	2	2	-
608: Thakadiawa Vet Camp	3	2	1
610: Seswe Vet Camp	-	-	-
613: Motloutse Vet Camp	-	-	-
<b>54-24 Village Borotsi and Associated Localities Total</b>	<b>1,406</b>	<b>637</b>	<b>769</b>
100: Village Borotsi	1,388	625	763
201: Thanasanku	2	-	2
204: Dibongwane	16	12	4
<b>54-25 Village Mandunyane and Associated Localities Total</b>	<b>5,001</b>	<b>2,487</b>	<b>2,514</b>
100: Village Mandunyane	4,584	2,191	2,393
201: Saanyaneng	5	4	1
203: Tapeng La Basadi	13	10	3
204: Vee	75	49	26
205: Mandunyane Lands	97	72	25
302: Bodibeng	27	21	6
303: Bokololo	67	46	21
305: Makalaadikgabo	18	16	2
306: Guruguru	6	5	1
307: Fsweke	2	2	-
505: Sepalola	74	47	27
506: Leriba/Siemaxwe	10	8	2
507: Dimotswe	23	16	7
510: Caarong	-	-	-
<b>54-26 Village Natale and Associated Localities Total</b>	<b>1,701</b>	<b>797</b>	<b>904</b>
100: Village Natale	1,638	759	879
201: Natale Lands	63	38	25
<b>54-27 Village Shashe/Semotswane and Associated Localities Total</b>	<b>4,011</b>	<b>1,970</b>	<b>2,041</b>
100: Village Shashe/Semotswane	3,805	1,830	1,975
201: Tlapeng	1	1	-
202: Dibongwane	124	86	38
304: Mogobewabasadi	48	31	17
307: Majwana Mantsho	5	4	1
502: Mogobe wa noga	21	12	9
503: Kunkuru	7	6	1

POPULATION AND HOUSING CENSUS 2022  
Population Of Cities, Towns And Villages & Associated Localities

Localities	Total	Males	Females
<b>54-28 Village Foley and Associated Localities Total</b>	<b>915</b>	<b>459</b>	<b>456</b>
100: Village Foley	865	418	447
202: Foley East	32	28	4
203: Foley West	3	3	-
204: Mankgai	9	6	3
301: Masiloanoka	2	1	1
302: Cimanxe	3	2	1
601: Makomoto Vet Camp	1	1	-
<b>54-29 Village Shashe-Mooke and Associated Localities Total</b>	<b>6,670</b>	<b>3,346</b>	<b>3,324</b>
100: Village Shashe-Mooke	5,897	2,841	3,056
201: Majwana a dipela	107	72	35
202: Makubandundu	26	15	11
203: Mphane	452	275	177
302: Jamakala	44	39	5
501: Mooke	118	82	36
502: Shashe-Mooke Cattle Post	1	1	-
503: Gooratiro	21	18	3
539: Kanana -Kopi	4	3	1
<b>54-30 Village Gweta and Associated Localities Total</b>	<b>6,776</b>	<b>3,371</b>	<b>3,405</b>
100: Village Gweta	5,548	2,602	2,946
202: Junah 1	9	4	5
203: Junar	17	9	8
204: Taudiabopa	9	7	2
205: Moreomabele	43	25	18
208: Gweta Lands	24	15	9
209: Mokolwane	40	20	20
212: Gozoba	58	30	28
213: Botshabelo	6	5	1
214: Ngaidzo	12	9	3
215: Kwanambe	47	30	17
218: Kaidobe	35	19	16
219: Xhooga	30	19	11
220: Senagoree	22	13	9
221: Mabotele	-	-	-
224: Xhoo	2	1	1
225: Tsukae	13	6	7
228: Chevubu	4	1	3
229: Chale	13	8	5
230: Bodumatau	11	8	3
231: Dwao	16	8	8
233: Xadi	-	-	-
234: Gongwa	46	24	22
239: Nxwanco	45	22	23
241: Xhoni	18	9	9
244: Phakalane	2	1	1
245: Malemakule	2	1	1
246: Ditshoto	3	3	-
247: Mowana	-	-	-

## 150.

## POPULATION AND HOUSING CENSUS 2022

## Population Of Cities, Towns And Villages &amp; Associated Localities

Localities	Total	Males	Females
301: Xhamakhwane	37	25	12
302: Nekate	4	3	1
303: Marulamantsi	113	74	39
305: Xhugana	-	-	-
307: Xisini	12	9	3
308: Bojatau	38	26	12
310: Xoxana	14	9	5
311: Zigobe	70	45	25
312: Zazana	8	8	-
313: Maotomabe	46	32	14
315: Xeao	14	8	6
317: Yaoyaoga	17	13	4
319: Manche	2	2	-
322: Depa	12	8	4
324: Pegapitsa	9	6	3
325: Gogoga	19	11	8
326: Sokaphala	11	9	2
327: Magotho	7	4	3
328: Xinexwa	1	1	-
329: Xhaukhara	32	22	10
330: Xhauumga	11	7	4
337: Xhaogaxara	1	1	-
341: Kamangao	15	10	5
342: Xixana	6	3	3
343: Sexara	12	11	1
344: Tsenakamo	12	10	2
345: Waxana	2	2	-
351: Ngabaxuabo	1	1	-
353: Thabatshukudu	29	20	9
357: Kauxubaga	16	10	6
358: Xaa	9	6	3
359: Ngabanxaga	3	3	-
360: Nxaragoni	2	2	-
361: Xamojjire	8	5	3
362: Abadom	2	2	-
363: Koroga	7	5	2
365: Kauxae	2	1	1
366: Xhonxa	9	6	3
367: Gonxatshani	7	6	1
372: Kaukae	6	6	-
373: Mogobewaditau	2	1	1
374: Kgagolakgama	3	1	2
375: Nxaraggoni 2	4	2	2
501: Chefubu	9	6	3
504: Xhauxaba	6	5	1
507: Maronga	37	17	20
606: Kaukae Camp	2	2	-
901: Planet Baobab	12	6	6

POPULATION AND HOUSING CENSUS 2022  
Population Of Cities, Towns And Villages & Associated Localities

Localities	Total	Males	Females
<b>54-31 Village Zoroga and Associated Localities Total</b>	<b>1,751</b>	<b>810</b>	<b>941</b>
100: Village Zoroga	1,592	705	887
201: Zoroga Lands	27	14	13
301: Tamutaha	8	7	1
302: Kwaxhwa	18	11	7
303: Nakalatholo	10	7	3
304: Sekathoko	5	4	1
305: Tshakhwemokao	3	2	1
306: Dwanxana	7	7	-
307: Mabola	2	2	-
308: Tamaku	7	4	3
309: Ngabeqwago	4	4	-
311: Makolwane	5	3	2
312: Xandxana	2	2	-
313: Xhwagori	7	5	2
501: Ntwetwe	38	22	16
502: Thitoyaseolo	12	7	5
601: Ntwetwe bdf Camp	4	4	-
<b>54-32 Village Lepashe and Associated Localities Total</b>	<b>871</b>	<b>418</b>	<b>453</b>
100: Village Lepashe	828	386	442
202: Lepashe lands	12	7	5
301: Makolojwane	8	7	1
302: Chimanamana	7	6	1
303: Jorotane	11	7	4
306: Gungae	5	5	-
<b>54-33 Village Mmanxotae and Associated Localities Total</b>	<b>1,151</b>	<b>539</b>	<b>612</b>
100: Village Mmanxotae	987	448	539
201: Moleele	46	18	28
306: Xhakajwa	36	26	10
501: Seaxa	82	47	35
<b>54-34 Village Sepako and Associated Localities Total</b>	<b>1,206</b>	<b>573</b>	<b>633</b>
100: Village Sepako	1,152	546	606
301: Tlhobolotswana	22	10	12
307: Paiwa	5	3	2
501: Makalamabedi	23	13	10
502: Matare 2	4	1	3
<b>54-35 Village Semitwe and Associated Localities Total</b>	<b>1,128</b>	<b>542</b>	<b>586</b>
100: Village Semitwe	979	458	521
201: Semitwe Lands	27	18	9
202: Thalogang 2	120	64	56
501: Thabatshukudu	-	-	-
502: Tsholotibi	2	2	-
<b>54-36 Village Makobo and Associated Localities Total</b>	<b>2,364</b>	<b>1,123</b>	<b>1,241</b>
100: Village Makobo	2,191	1,016	1,175
201: Makobo Lands	93	62	31
202: Thalogang	80	45	35

## Population Of Cities, Towns And Villages &amp; Associated Localities

Localities	Total	Males	Females
<b>54-37 Village Mabesekwa and Associated Localities Total</b>	<b>2,938</b>	<b>1,542</b>	<b>1,396</b>
100: Village Mabesekwa	2,085	989	1,096
201: Dimotswe	152	90	62
301: Katsejena	10	5	5
303: Sankwana	19	11	8
304: Lebu	7	5	2
308: Koromoo	14	12	2
309: Tsaroteng	16	14	2
310: Boswelamotho	23	14	9
311: Xhoronxa	5	5	-
312: Marulamantsi	7	4	3
313: Lephiri	11	7	4
314: Sebapalemotho	2	2	-
504: Lekopswe	8	6	2
505: Bonwaphofu	3	3	-
506: Chenkane	20	16	4
507: Mqhelekwane	42	24	18
509: Bolelakgomo	36	25	11
511: Monaiwa	18	18	-
513: Sophia	6	4	2
514: Sekulwane	30	19	11
515: Nyonyobe	65	40	25
516: Lebu	5	5	-
517: Lebethu	2	1	1
518: Bonwanotshe	16	14	2
519: Takutshe	75	49	26
520: Makweetane	14	10	4
521: Tshababatshi	2	2	-
523: Dihudi	11	9	2
524: Lekoba	202	111	91
525: Nakalaphofu	24	21	3
526: Bonwatshope	3	3	-
602: Xhoojena Vet Gate	5	4	1
<b>54-38 Village Jamataka and Associated Localities Total</b>	<b>1,125</b>	<b>552</b>	<b>573</b>
100: Village Jamataka	1,079	522	557
201: Belina	20	10	10
202: Motsidiemang	11	8	3
301: Tashata	3	3	-
302: Kole	12	9	3
<b>54-43 Village Tshokatshaa and Associated Localities Total</b>	<b>719</b>	<b>338</b>	<b>381</b>
100: Village Tshokatshaa	693	322	371
201: Tshokatshaa Lands	22	12	10
401: Xhauxhana	1	1	-
501: Ngabexhwee	3	3	-



POPULATION AND HOUSING CENSUS 2022  
Population Of Cities, Towns And Villages & Associated Localities

Localities	Total	Males	Females
<b>54-44 Village Makuta and Associated Localities Total</b>	<b>987</b>	<b>466</b>	<b>521</b>
100: Village Makuta	907	422	485
201: Makowa	11	6	5
202: Makuta Lands	52	28	24
203: Matagala	17	10	7
<b>54-45 Village Maposa and Associated Localities Total</b>	<b>546</b>	<b>284</b>	<b>262</b>
100: Village Maposa	528	270	258
301: Zarapee	18	14	4
<b>54-46 Village Kutamogree and Associated Localities Total</b>	<b>1,431</b>	<b>658</b>	<b>773</b>
100: Village Kutamogree	1,397	636	761
501: Lepashane	34	22	12
<b>54-47 Village Mmeya and Associated Localities Total</b>	<b>1,110</b>	<b>560</b>	<b>550</b>
100: Village Mmeya	1,043	517	526
301: Samgaro	14	10	4
302: Mokokwe	6	2	4
305: Dedemko	6	4	2
306: Tswadibe	20	16	4
307: Xhaitshaadom	-	-	-
308: Mmadikgaka	16	8	8
502: Phatsima	5	3	2
<b>Localities with No Affiliation</b>	<b>540</b>	<b>412</b>	<b>128</b>
403: Mabutho's Farm	5	3	2
404: Mashani's Ranch	2	2	-
406: Maswibillli Ranch	2	1	1
410: L.M.U. Farm	2	2	-
413: Masunga Syndicate	-	-	-
415: Joseph Ranch	-	-	-
416: Charles Malikongwa Ranch	-	-	-
417: Makosha Ranch	3	3	-
420: Tiego Garebamono	-	-	-
423: Badzili Nfla Ranch	7	7	-
426: No 4 (Gobona)	1	1	-
427: Ramotamosa	21	14	7
428: Metsibotlhoko (Tangane)	6	4	2
432: Bojatholo Farm (Mokgethi)	7	4	3
434: Mathangwane(Makgaolakgang)	3	3	-
443: Dikgomo Farm	50	20	30
444: Macheke Farm	2	2	-
601: Ngwasha	11	9	2
608: Tent Camp	8	8	-
615: SSG Camp	-	-	-
616: Ngwasha Police Camp	7	3	4
617: Elephant Sand Lodge	49	31	18
619: Sowa Camp	206	172	34
620: Sowa Mine	31	18	13
621: Sowa Town	117	105	12

# NORTH EAST

Localities	Total	Males	Females
<b>60 North East</b>	<b>69,352</b>	<b>32,734</b>	<b>36,618</b>
<b>60-01 Village Mbalambi and Associated Localities Total</b>	<b>979</b>	<b>448</b>	<b>531</b>
100: Village Mbalambi	976	445	531
201: Mbalambi Lands	3	3	-
<b>60-03 Village Gambule and Associated Localities Total</b>	<b>567</b>	<b>252</b>	<b>315</b>
100: Village Gambule	567	252	315
<b>60-04 Village Gulubane and Associated Localities Total</b>	<b>857</b>	<b>417</b>	<b>440</b>
100: Village Gulubane	815	380	435
201: Gulubane Lands	12	11	1
202: Mocha Lands	3	3	-
301: Ntimbhale	17	14	3
302: Tlhatlhaganyane cattlepost	10	9	1
<b>60-05 Village Gungwe and Associated Localities Total</b>	<b>448</b>	<b>214</b>	<b>234</b>
100: Village Gungwe	448	214	234
<b>60-06 Village Jackalas 1 and Associated Localities Total</b>	<b>1,352</b>	<b>641</b>	<b>711</b>
100: Village Jackalas 1	1,352	641	711
601: Border Post	-	-	-
602: Ramokgwebana SSG Camp	-	-	-
603: Vakaranga Vererinary Camp	-	-	-
<b>60-07 Village Jackalas no2 and Associated Localities Total</b>	<b>1,391</b>	<b>633</b>	<b>758</b>
100: Village Jackalas 2	1,388	630	758
201: Jackalas Lands	3	3	-
<b>60-08 Village Kalakamati and Associated Localities Total</b>	<b>991</b>	<b>481</b>	<b>510</b>
100: Village Kalakamati	961	460	501
202: Kalakamati lands	12	8	4
301: Kalakamati Cattlepost	13	12	1
302: Dembezi	5	1	4
<b>60-09 Village Letsholathebe and Associated Localities Total</b>	<b>697</b>	<b>321</b>	<b>376</b>
100: Village Letsholathebe	665	302	363
301: Letsholathebe cattle Post	26	14	12
401: Ndwapi's farm	6	5	1
<b>60-10 Village Makaleng and Associated Localities Total</b>	<b>1,514</b>	<b>711</b>	<b>803</b>
100: Village Makaleng	1,463	678	785
201: Makaleng Land	28	17	11
202: Mambo lands	12	8	4
301: Makaleng cattle post	11	8	3
<b>60-11 Village Mulambakwena and Associated Localities Total</b>	<b>1,177</b>	<b>550</b>	<b>627</b>
100: Village Mulambakwena	1,177	550	627
<b>60-12 Village Mambo and Associated Localities Total</b>	<b>577</b>	<b>268</b>	<b>309</b>
100: Village Mambo	577	268	309
<b>60-13 Village Mapoka and Associated Localities Total</b>	<b>1,459</b>	<b>647</b>	<b>812</b>
100: Village Mapoka	1,457	645	812
401: Farm 6	2	2	-
<b>60-14 Village Masingwaneng and Associated Localities Total</b>	<b>852</b>	<b>394</b>	<b>458</b>
100: Village Masingwaneng	848	392	456
201: Masingwaneng Lands	4	2	2
<b>60-15 Village Masunga and Associated Localities Total</b>	<b>6,216</b>	<b>2,885</b>	<b>3,331</b>
100: Village Masunga	6,216	2,885	3,331

## Population Of Cities, Towns And Villages &amp; Associated Localities

Localities	Total	Males	Females
<b>60-16 Village Matsiloje and Associated Localities Total</b>	<b>2,880</b>	<b>1,436</b>	<b>1,444</b>
100: Village Matsiloje	2,368	1,123	1,245
201: Matsiloje Lands	21	11	10
202: Rakops	138	74	64
203: Thekwane	12	9	3
205: Lephane lands	83	49	34
304: Matsiloje Camp	43	34	9
306: Matsiloje C/Post	22	14	8
308: Golongwe	22	12	10
309: Mabethe	19	17	2
501: Pobepobe	130	79	51
502: Mhatane	22	14	8
<b>60-17 Village Moroka and Associated Localities Total</b>	<b>2,027</b>	<b>902</b>	<b>1,125</b>
100: Village Moroka	2,000	892	1,108
201: Moroka Lands	27	10	17
<b>60-18 Village Mosojane and Associated Localities Total</b>	<b>1,150</b>	<b>519</b>	<b>631</b>
100: Village Mosojane	1,145	517	628
204: Mosojane Lands	5	2	3
<b>60-19 Village Nlakhwane and Associated Localities Total</b>	<b>1,552</b>	<b>691</b>	<b>861</b>
100: Village Nlakhwane	1,547	688	859
201: Nlakhwane Lands	5	3	2
<b>60-20 Village Ramokgwebana and Associated Localities Total</b>	<b>1,565</b>	<b>686</b>	<b>879</b>
100: Village Ramokgwebana	1,565	686	879
<b>60-21 Village Sechele and Associated Localities Total</b>	<b>606</b>	<b>298</b>	<b>308</b>
100: Village Sechele	593	285	308
201: Sechele Lands	13	13	-
<b>60-22 Village Sekakangwe and Associated Localities Total</b>	<b>964</b>	<b>432</b>	<b>532</b>
100: Village Sekakangwe	964	432	532
<b>60-23 Village Senyawwe and Associated Localities Total</b>	<b>1,521</b>	<b>689</b>	<b>832</b>
100: Village Senyawwe	1,481	664	817
201: Mapangane	1	1	-
202: Dikete 1	6	5	1
203: Dikete 2	31	17	14
301: Dhapezha	2	2	-
<b>60-24 Village Siviya and Associated Localities Total</b>	<b>1,366</b>	<b>614</b>	<b>752</b>
100: Village Siviya	1,366	614	752
<b>60-25 Village Tati Siding and Associated Localities Total</b>	<b>12,538</b>	<b>5,912</b>	<b>6,626</b>
100: Village Tati Siding	12,404	5,816	6,588
201: Shashe Lands	4	2	2
202: Tati Lands 3	114	83	31
203: Tati Lands 1	5	4	1
301: Tati C/Post	11	7	4
<b>60-26 Village Themashanga and Associated Localities Total</b>	<b>2,025</b>	<b>967</b>	<b>1,058</b>
100: Village Themashanga	1,955	927	1,028
201: Sekonje	36	19	17
202: Themashanga Lands	17	9	8
301: Kontshe	7	2	5
302: Manhutton	10	10	-

POPULATION AND HOUSING CENSUS 2022  
Population Of Cities, Towns And Villages & Associated Localities

Localities	Total	Males	Females
<b>60-27 Village Tsamaya and Associated Localities Total</b>	<b>2,201</b>	<b>981</b>	<b>1,220</b>
100: Village Tsamaya	2,190	975	1,215
203: Tsamaya Lands	7	4	3
602: Bisoli Siding NQ 88	4	2	2
<b>60-28 Village Tshesebe and Associated Localities Total</b>	<b>2,396</b>	<b>1,144</b>	<b>1,252</b>
100: Village Tshesebe	2,375	1,135	1,240
201: Dinamane	21	9	12
<b>60-29 Village Zwenshambe and Associated Localities Total</b>	<b>1,776</b>	<b>810</b>	<b>966</b>
100: Village Zwenshambe	1,776	810	966
<b>60-31 Village Butale and Associated Localities Total</b>	<b>640</b>	<b>294</b>	<b>346</b>
100: Village Butale	635	293	342
201: Butale lands	5	1	4
<b>60-32 Village Masukwane and Associated Localities Total</b>	<b>727</b>	<b>333</b>	<b>394</b>
100: Village Masukwane	727	333	394
<b>60-33 Village Shashe Bridge and Associated Localities Total</b>	<b>1,225</b>	<b>575</b>	<b>650</b>
100: Village Shashe Bridge	1,225	575	650
<b>60-34 Village Matshelagabedi and Associated Localities Total</b>	<b>4,716</b>	<b>2,290</b>	<b>2,426</b>
100: Village Matshelagabedi	3,987	1,882	2,105
201: Matshelagabedi Lands	43	25	18
204: Sekukwe 1	167	95	72
205: Sekukwe 2	360	193	167
301: Mhafane/Vulankane	159	95	64
<b>60-35 Village Ditladi and Associated Localities Total</b>	<b>2,016</b>	<b>1,031</b>	<b>985</b>
100: Village Ditladi	1,756	855	901
201: Sengana	58	45	13
202: Ditlatsana	75	47	28
301: Lekomotu	60	38	22
302: Morotole	67	46	21
<b>60-36 Village Botalaote and Associated Localities Total</b>	<b>287</b>	<b>146</b>	<b>141</b>
100: Village Botalaote	279	142	137
201: Zalu	8	4	4
<b>60-37 Village Toteng and Associated Localities Total</b>	<b>302</b>	<b>119</b>	<b>183</b>
100: Village Toteng	302	119	183
<b>60-38 Village Matenge and Associated Localities Total</b>	<b>487</b>	<b>233</b>	<b>254</b>
100: Village Matenge	485	232	253
201: Matenge Lands	2	1	1
<b>60-39 Village Vukwi and Associated Localities Total</b>	<b>495</b>	<b>242</b>	<b>253</b>
100: Village Vukwi	495	242	253
<b>60-40 Village Pole and Associated Localities Total</b>	<b>254</b>	<b>113</b>	<b>141</b>
100: Village Pole	254	113	141
<b>60-41 Village Kgari and Associated Localities Total</b>	<b>621</b>	<b>284</b>	<b>337</b>
100: Village Kgari	619	282	337
202: Kgari lands	2	2	-
<b>60-42 Village Mowana and Associated Localities Total</b>	<b>570</b>	<b>274</b>	<b>296</b>
100: Village Mowana	548	265	283
501: Koronyane	22	9	13
<b>60-43 Village Mabudzane and Associated Localities Total</b>	<b>1,027</b>	<b>479</b>	<b>548</b>
100: Village Mabudzane	996	457	539
201: Mabudzane Lands	31	22	9

## Population Of Cities, Towns And Villages &amp; Associated Localities

Localities	Total	Males	Females
<b>60-44 Village Matopi and Associated Localities Total</b>	<b>485</b>	<b>241</b>	<b>244</b>
100: Village Matopi	444	211	233
301: Matopi Cattle Post	28	22	6
403: Sebokolodi Farm	10	5	5
405: Kachana's Farm	3	3	-
<b>60-45 Village Pataya Matebele and Associated Localities Total</b>	<b>553</b>	<b>295</b>	<b>258</b>
100: Village Pataya Matebele	479	240	239
303: Ngoma cattlepost	2	2	-
304: Mashwekete	16	12	4
310: Shashe Cattlepost	56	41	15
<b>Localities with No Affiliation</b>	<b>1,303</b>	<b>842</b>	<b>461</b>
401: J.Strauss Farm	74	45	29
402: Mazwiduma Farm	6	4	2
406: Farm 77 NQ/8 (Makgekgenene's Farm)	2	2	-
408: Albert's Farm	18	8	10
413: Mabete's Farm(Ngagane Farm)	37	21	16
414: Ngangane Farm2	18	17	1
415: Wayside Farm	10	6	4
416: Acre Plots(Billy Farm)	2	2	-
418: Thantabani	5	3	2
419: Shashe Brigade	31	17	14
420: Lowi's Farm	-	-	-
426: Farm	5	3	2
427: Becker's Farm	2	2	-
432: Sikukwe	1	1	-
439: Brink's Farm 2 (Irvine Farm 2021)	10	6	4
441: Roman Catholic	8	6	2
443: Bisoli Ranch	5	4	1
444: Hunger's Farm	3	3	-
446: Pillar's Farm	13	6	7
448: S.Pillar's Farm	23	14	9
452: Diana Ranch	-	-	-
453: Bill Haskins's Farm	5	3	2
455: Chite's Farm	8	8	-
457: Moroka's Farm	1	1	-
458: Munger's Farm	12	8	4
459: Munger and Sons	9	8	1
463: Nyepi's Farm	6	5	1
466: Monyatsiwa's Farm	6	3	3
469: Phenyamere's Farm	1	1	-
470: Kamanyaga's Farm	3	2	1
472: Farm 77 NQ/2 (JP Roos Vegetables)	15	10	5
473: Siwawa's Farm	10	6	4
475: Nsumiwa's Farm	5	4	1
479: P.J.Bernard's Farm	8	4	4
481: Mfa's Farm	30	18	12
482: Maphosa's Farm	5	5	-
484: Chiundula's Farm	10	7	3
485: Matekwane & Jomo's Farm	-	-	-
486: Smith's Farm	49	26	23

POPULATION AND HOUSING CENSUS 2022  
Population Of Cities, Towns And Villages & Associated Localities

Localities	Total	Males	Females
487: Slave's Farm	3	3	-
488: Painter's Farm	6	3	3
489: Butale's Farm	1	1	-
491: Dr. Sibanda's Farm	2	2	-
492: Mbaakanyi's Farm	1	1	-
494: Sebego's Farm	29	16	13
496: Gwisa Farm	7	5	2
497: Tibone farm	8	5	3
498: Nshakashogwe	3	2	1
502: Farm 53 NQ	20	11	9
517: Lesego NQ12	2	2	-
523: Gerald farm	2	1	1
524: Eric Farm	2	1	1
527: Molapisi	3	2	1
528: Monarch farm	44	28	16
530: Bushi's farm	8	5	3
531: Selepa farm	42	26	16
533: Rhinomech Investment	6	5	1
534: Mahube s farm	5	3	2
535: Dresnors Farm	4	3	1
536: NQ 21	2	1	1
538: Modibo's Farm	15	5	10
539: Moseilha's farm	2	2	-
544: Nicholas Ushe Farm	3	2	1
545: Seeletso's farm	9	7	2
547: Bernard Thote	4	2	2
603: Veterinary Camp 1	6	4	2
604: Plot Camp	1	1	-
605: Modumela Lodge	6	5	1
606: Veterinary Camp 2	1	1	-
622: Veterinary Camp 15	6	5	1
626: Matopi S S G Camp	6	6	-
633: Veterinary Camp 25	-	-	-
644: BDF Camp	233	161	72
645: Matopi BDF Camp	8	7	1
648: Motopi SSG Camp	9	8	1
650: Impala Research(Farm 32 )	42	18	24
680: Shashe Soilne	1	1	-
903: Impala Ranch 2	26	11	15
904: Tati Hide Away Camp	2	1	1
906: Coins NQ 29	4	4	-
907: Business Research	20	14	6
909: Bernard	4	3	1
911: Angelique Farm	1	-	1
912: Matekwane Farm	3	3	-
913: Farm Saunders	2	2	-
917: Farm	1	1	-
918: Dr Mompatis farm	2	2	-
919: Plot 97	2	1	1

Localities	Total	Males	Females
921: Mathangwane farm	7	7	-
922: Thana	1	1	-
925: Kattie Farm	6	4	2
926: Cobby Farm	1	1	-
927: Gerald Farms2	4	2	2
928: Mbakile Farm	7	5	2
930: Jomo Estate	10	7	3
934: Charles Estate	-	-	-
942: Theonissien Farm NQ63	12	9	3
945: Calla NQ 41	19	11	8
948: Plot 11 NQ2	11	8	3
950: Little Paradise	17	10	7
956: Tachila Nature Reserve	20	15	5
958: Honest Harvest Farm	3	2	1
961: Pembele's farm	3	2	1
963: Nabe NQ 29	2	2	-
965: WoodLands Farm	12	6	6
966: Daniels Farm(Leone Daniels farm 2021)	15	7	8
967: Strydom Farm	3	1	2
970: Pretorious NQ 25	2	2	-
971: Glading Farm(ForsythFarm 2021)	4	2	2
973: Podium 12	1	1	-
975: Dumas	11	6	5
976: Plot 16 (Farm 109)	2	2	-
977: Fern Farm	8	5	3
983: Plot 17 NQ 25	4	4	-
986: Motopi Farm	2	1	1
991: Poultry Farm	-	-	-
992: Security System Farm	2	2	-
994: African Camp	-	-	-
996: Northern Ranching	20	12	8
997: Engelton's farm	9	6	3
999: Botalaote Farms	10	7	3



# NGAMILAND EAST



## Population Of Cities, Towns And Villages &amp; Associated Localities

Localities	Total	Males	Females
<b>70 Ngamiland East</b>	<b>121,398</b>	<b>60,331</b>	<b>61,067</b>
<b>70-01 Village Maun and Associated Localities Total</b>	<b>90,308</b>	<b>44,107</b>	<b>46,201</b>
100: Village Maun	85,350	41,238	44,112
201: Sedibana	137	72	65
202: Bora	40	24	16
204: Xaraxau Flats	165	97	68
205: Goruku	59	35	24
206: Mushu	16	14	2
207: Shashe	340	200	140
209: Tsetseku	33	23	10
211: Maphane	178	99	79
212: Samodupi	350	201	149
213: Kookale	144	86	58
214: Disaneng	114	53	61
216: Xaega	19	12	7
217: Tsibogo-la-Matebele	70	41	29
218: Xhana	151	93	58
219: Tatamoga	87	56	31
220: Gxwegxwa	36	29	7
221: Kgantshang	97	66	31
222: Nxcotego	1	1	-
223: Dikgatlhong	71	39	32
224: Daugha	59	33	26
225: Lediba	30	19	11
227: Dihambo	269	156	113
228: Xhobe	183	105	78
229: Mapororo Properties	95	56	39
230: Polokabatho	260	133	127
231: Xhutego	24	13	11
232: Khoxoba	54	32	22
234: Xoo	71	43	28
235: Gogomoga	118	63	55
236: Tsotsia	19	10	9
237: Xhudumu	52	31	21
238: Chuchubega	262	146	116
240: Xakukara	13	10	3
241: Koromo	168	95	73
242: Tjozombapo	82	47	35
245: Chanoga	1	1	-
246: Mowana	16	9	7
247: Mowana	124	72	52
248: Kgantshang 2	117	74	43
249: Gxwegxwa 2	173	91	82
250: Kgantshang 3	3	1	2
253: Samodupi 2	171	109	62
254: Tsanekona 2	106	54	52

POPULATION AND HOUSING CENSUS 2022  
Population Of Cities, Towns And Villages & Associated Localities

Localities	Total	Males	Females
255: Tsanekona 3	79	40	39
256: Tsanekona	16	9	7
301: Marophe	22	16	6
302: Tshadamo	12	9	3
303: Thamalakane	89	55	34
304: Mowana Syndicate	17	15	2
305: Somelo	9	4	5
306: Gwedhao	32	18	14
401: Tshihill Farm	5	4	1
501: Thamalakane West	2	1	1
503: Mowana South	48	26	22
504: Mankunyane	11	4	7
601: Sitatunga Camp	26	18	8
606: Buffalo Trials Camp 2	6	2	4
608: Mowana Camp	6	4	2
<b>70-02 Village Makalamabedi and Associated Localities Total</b>	<b>830</b>	<b>476</b>	<b>354</b>
100: Village Makalamabedi	414	194	220
201: Sedibana	23	12	11
202: Mmumosweu	18	11	7
203: Xhiredom	71	39	32
204: Xhwee	43	22	21
301: Kanana	5	4	1
302: Mpayabana	13	9	4
303: Maotoakgomo	4	4	-
304: Babalelampa	3	3	-
305: Palamaokuwe	7	6	1
307: Bohiwakgoma	1	1	-
309: Nnakgolo	3	3	-
310: Segolame	2	2	-
312: Bonno	1	1	-
313: Mmadinotshe	-	-	-
315: Ngwanaitseele	4	4	-
317: Mokgalo	2	2	-
318: Golaobone	5	4	1
319: Letlhajwa	4	4	-
331: Boswelaphiri	9	7	2
333: Mosumoleele	3	3	-
334: Mpayakgori	3	3	-
335: Maloto	4	3	1
336: Pelotshweu	14	8	6
340: Sulabompe	33	20	13
349: Marothodi	9	4	5
353: Phenyo	1	1	-
354: Mphoyamodimo	21	16	5
358: Lentswana	10	5	5
359: Ranch No.80	10	7	3
360: Tshwaragano	2	2	-
385: Phefodiatoka Gates	5	5	-
391: Tjjutiro	2	2	-

## Population Of Cities, Towns And Villages &amp; Associated Localities

Localities	Total	Males	Females
502: Xhwango	-	-	-
606: Motopi Vet Camp	1	1	-
612: A.I.2 Vet Camp	-	-	-
613: A.I. Camp	5	4	1
614: Makalamabedi North Gate	42	39	3
615: Deception Valley Lodge	14	7	7
616: Hainaveld 66-70 Conservacy	19	14	5
<b>70-03 Village Shorobe and Associated Localities Total</b>	<b>2,056</b>	<b>1,019</b>	<b>1,037</b>
100: Village Shorobe	1,027	459	568
201: Nxabe	90	48	42
202: Shokomokwe	82	41	41
203: Gabamochaa	110	69	41
204: Quoguoao/Xuoxao	242	134	108
206: Mochabo	298	135	163
208: Boura	15	6	9
210: Matsaudi	17	9	8
211: Toroga	10	6	4
212: Molalagaka	2	1	1
213: Gumakhwe	26	15	11
214: Chixoma	37	26	11
217: Nxanxana	36	28	8
301: Xininkhwe	5	4	1
302: Tsatsabaga	9	6	3
308: Sanyana	17	11	6
310: Lerobo	2	1	1
335: Thari ya Nanane	1	1	-
501: Xere	20	14	6
608: Gomoti River Lodge	6	1	5
610: Mawana Vet Gate	4	4	-
<b>70-04 Village Toteng and Associated Localities Total</b>	<b>3,874</b>	<b>2,147</b>	<b>1,727</b>
100: Village Toteng	1,854	901	953
201: Mmakebana	44	30	14
202: Makula	55	28	27
203: Mokgalo/Haka	139	87	52
205: Sethebe	48	35	13
206: Kgwelo	3	3	-
207: Koropa	9	7	2
301: Kgomotshwaana	7	6	1
302: Setshego OL30	4	4	-
303: Xoboga	59	27	32
304: Makwelekwele / Makgelekgele	151	87	64
305: Phatswe	95	55	40
306: Maumo	149	92	57
307: Makgokong	45	25	20
308: Xwamote	35	26	9
309: Sedibana	13	8	5
310: Legotlhwana	394	214	180
311: Mogapelwa	99	70	29

POPULATION AND HOUSING CENSUS 2022  
Population Of Cities, Towns And Villages & Associated Localities

Localities	Total	Males	Females
312: Tsoku	24	16	8
313: Maragana	13	12	1
314: Tswelenyane	115	70	45
315: Matsebe	120	71	49
316: Majokomabedi	20	9	11
324: Kgwebe	24	12	12
325: Kanyokoura	6	6	-
326: Makgodimasweu	3	2	1
327: Baapelo	1	1	-
331: Maiteko	4	4	-
332: Dikgongtseditshweu	2	2	-
334: Modimooteng	1	1	-
336: Thothodi	9	6	3
338: Makgokong 1	13	10	3
339: Legotlhwana 1	127	73	54
502: Matsiara	4	4	-
602: Boseto Copper Mine	185	143	42
<b>70-05 Village Tsau and Associated Localities Total</b>	<b>2,797</b>	<b>1,467</b>	<b>1,330</b>
100: Village Tsau	2,144	1,058	1,086
201: Qhushee	6	4	2
202: Mokutsumo	1	1	-
203: Moporota	32	23	9
204: Sekwaxamo	4	1	3
206: Xangoro	22	14	8
207: Kakanaga	29	19	10
208: Masamo	55	33	22
210: Gwedao	63	34	29
212: Xoo	3	3	-
225: Moselewapula	3	2	1
301: Katoo	3	3	-
302: Nakalatswii	49	34	15
303: Mapororo	94	49	45
304: Dobe	3	1	2
305: Mapeno	4	4	-
306: Morula	2	2	-
307: Konde	23	16	7
309: Masogwana	19	15	4
310: Peteke	1	1	-
311: Chelete	4	2	2
312: Masabano	-	-	-
313: Bogare	-	-	-
317: Kaure	86	44	42
319: Sankwasa	6	5	1
321: Tshelo jwa Motswana	26	19	7
325: Bothulakgomo	5	2	3
326: Zinbue	21	19	2
329: Vipuasa	2	2	-
330: Thabuku	7	6	1
331: Masu	3	2	1

## Population Of Cities, Towns And Villages &amp; Associated Localities

Localities	Total	Males	Females
333: Njou	3	3	-
501: Matseara	30	19	11
502: Matsaodi	3	2	1
504: Mochaba	18	11	7
505: Ngobesatjwe	3	3	-
506: Xumu	8	5	3
604: Mapororo Gate	1	-	1
605: Setata Gate	3	1	2
606: Tsaubee	8	5	3
<b>70-06 Village Sehitwa and Associated Localities Total</b>	<b>3,871</b>	<b>2,004</b>	<b>1,867</b>
100: Village Sehitwa	2,703	1,287	1,416
201: Thololamoro	112	59	53
203: Phatlhana	68	40	28
206: Boiketso	5	5	-
208: Phathana 2	92	49	43
303: Mochabeng	59	40	19
304: Setsau	25	13	12
305: Namanyane	8	7	1
306: Maputi	56	38	18
309: Setateng	17	10	7
310: Kanjuwe	7	5	2
312: Molatswana	8	6	2
315: Semolo	17	9	8
317: Ditoro	14	11	3
318: Pelotelele	14	10	4
319: Matabolaga	32	15	17
322: Kgaolo	15	9	6
323: Mabeleapodi	15	8	7
324: Marula	11	6	5
326: Lentswana	49	27	22
327: Dautsa	110	68	42
329: Xhoga	22	18	4
330: Roman	34	21	13
331: Sepanapoleke	27	15	12
332: Matlhomahibidu	20	13	7
336: Qonga	50	32	18
337: Joo	10	9	1
338: Polokabatho	9	8	1
339: Dikgakana	2	2	-
341: Tsholofelo	4	3	1
342: Inola	1	1	-
343: Thapolathari	11	7	4
345: Rongwa	48	28	20

POPULATION AND HOUSING CENSUS 2022  
Population Of Cities, Towns And Villages & Associated Localities

Localities	Total	Males	Females
350: Tauyanamane	-	-	-
351: Kgetsiyatsie	1	-	1
352: Modimonthusa	7	4	3
353: Botshabelo	8	5	3
354: Kamote	20	11	9
355: Mowana	5	3	2
356: Boitapolosso	20	12	8
357: Pelotshetlha	3	2	1
358: Dipuo	8	4	4
359: Mpayanonyane	-	-	-
360: Mphampha	39	21	18
361: Mosarasarane	6	5	1
362: Ikageng	3	3	-
363: Lebu	10	8	2
365: Mmamotaung	34	25	9
469: Mokgalo	18	12	6
502: Boikhutso	14	10	4
<b>70-07 Village Kareng and Associated Localities Total</b>	<b>2,062</b>	<b>1,055</b>	<b>1,007</b>
100: Village Kareng	1,361	634	727
301: Moshu	48	29	19
302: Xharaxhe	2	1	1
303: Xhatsitso	33	21	12
304: Mogowagowe	52	34	18
305: Masongwana	20	13	7
308: Mathamagana	30	19	11
309: Lekurwane	14	8	6
310: Maego	51	21	30
311: Motlopi	93	45	48
312: Xabaxwa	26	17	9
313: Mokgalo	7	7	-
314: Segolame	15	10	5
315: Nametsapelo	27	17	10
316: Kouwe	3	3	-
317: Malalakangakana	5	4	1
318: Makgabaganyane	18	13	5
320: Shewaronga	28	19	9
321: Tjivaneno	2	2	-
329: Kaokemo	-	-	-
331: Pelotshwaana	4	4	-
333: Rombale	11	9	2
334: Korutwe	6	5	1
336: Kgalalelo	17	10	7
338: Bosele	49	25	24
341: Xounxa/Qonqa	9	5	4
344: Uweng	2	2	-
345: Tsaraga	8	2	6
348: Shondolo	18	11	7

## Population Of Cities, Towns And Villages &amp; Associated Localities

Localities	Total	Males	Females
350: Itoto	9	6	3
351: Mogorogorowatau	50	29	21
353: Tapologo	10	6	4
356: Tjikonda	23	15	8
357: Segongwana	7	6	1
359: Mosimanemontle	1	-	1
401: Cindex Ranches OM85	3	3	-
<b>70-08 Village Matsaudi and Sakapne and Associated Localities Total</b>	<b>798</b>	<b>403</b>	<b>395</b>
100: Village Matsaudi and Sakapne	788	394	394
201: Ngudnghani	10	9	1
<b>70-09 Village Boro 1 and Associated Localities Total</b>	<b>89</b>	<b>48</b>	<b>41</b>
100: Village Boro 1	89	48	41
<b>70-10 Village Boro 2 and Associated Localities Total</b>	<b>634</b>	<b>365</b>	<b>269</b>
100: Village Boro 2	244	154	90
201: Boro	385	207	178
314: Ngwanaakhutsana	5	4	1
<b>70-11 Nxharaga and Associated Localities Total</b>	<b>490</b>	<b>250</b>	<b>240</b>
100: Nxharaga	490	250	240
<b>70-12 Village Somelo and Associated Localities Total</b>	<b>1,174</b>	<b>611</b>	<b>563</b>
100: Village Somelo	1,041	517	524
301: Bluekom	1	1	-
302: Kemisetso	13	13	-
303: Somelo Cattle Post	57	38	19
304: Maloto	26	13	13
305: Phuduhudu	15	11	4
402: Liverpool	3	2	1
403: Khudutlou	12	10	2
404: Ranch	6	6	-
<b>70-19 Village Matlapana and Associated Localities Total</b>	<b>3,147</b>	<b>1,516</b>	<b>1,631</b>
100: Village Matlapana	3,043	1,457	1,586
201: Matsaudi	2	2	-
209: Sexaxa	48	26	22
501: Tshipidi	4	2	2
505: Xhakanare	50	29	21
<b>70-20 Village Phuduhudu and Associated Localities Total</b>	<b>791</b>	<b>405</b>	<b>386</b>
100: Village Phuduhudu	679	341	338
201: Phuduhudu Lands	1	1	-
205: Odiakwa	31	25	6
206: Mogobe	13	8	5
302: Xheche	14	6	8
502: Mosefho	11	5	6
601: Nxai Pan Camp	40	18	22
602: Old Mokolwane Wildlife Camp	2	1	1
610: Makgadikgadi Wildlife camp	-	-	-
<b>70-21 Village Komana and Associated Localities Total</b>	<b>516</b>	<b>261</b>	<b>255</b>
100: Village Komana	492	243	249
501: Boseja	16	10	6
502: Patikwe	1	1	-
504: Palamaokue	7	7	-



POPULATION AND HOUSING CENSUS 2022  
Population Of Cities, Towns And Villages & Associated Localities

Localities	Total	Males	Females
<b>70-22 Village Sankuyo and Associated Localities Total</b>	<b>368</b>	<b>180</b>	<b>188</b>
100: Village Sankuyo	329	154	175
301: Santawana	3	3	-
601: Research Camp	36	23	13
<b>70-23 Village Mababe and Associated Localities Total</b>	<b>946</b>	<b>472</b>	<b>474</b>
100: Village Mababe	381	188	193
601: Khwai Camp	540	273	267
602: Mokgoro Safari Lodge	25	11	14
<b>70-24 Village Chanoga and Associated Localities Total</b>	<b>1,079</b>	<b>548</b>	<b>531</b>
100: Village Chanoga	667	297	370
201: Chanoga Lands	5	3	2
202: Chanoga Boseja	52	31	21
203: Mawana	158	101	57
204: Xhiredom	6	3	3
402: Makwafi Farm	2	2	-
501: Mashuadiphuti	12	8	4
502: Tshaadam	32	20	12
503: Drifters	48	28	20
504: Tsibogolamatebele	97	55	42
<b>70-28 Village Bodibeng and Associated Localities Total</b>	<b>1,438</b>	<b>687</b>	<b>751</b>
100: Village Bodibeng	1,083	476	607
205: Phiriatsena	31	19	12
301: Maseipei	102	57	45
302: Ikuma	13	6	7
305: Nyokombondje	16	11	5
306: Rukutu	4	4	-
307: Masalanyane	19	13	6
309: Lechana	8	7	1
311: Ipelegeng	8	6	2
312: Boiteketso	11	6	5
313: Gopolamodimo	13	6	7
314: Maokaneng	2	2	-
315: Pelontle	6	4	2
317: Dikgong tse ditshweu	27	17	10
318: Tikamotio	32	18	14
319: Matseke	7	4	3
320: Legakwa	4	3	1
321: Bosele	2	2	-
322: Matabola	3	2	1
323: Mahuti	37	18	19
324: Mpa ya monna	8	5	3
325: Bodibeng Lands	2	1	1
<b>70-29 Village Botlhatlogo and Associated Localities Total</b>	<b>959</b>	<b>471</b>	<b>488</b>
100: Village Botlhatlogo	705	334	371
201: Ramosuwana	107	47	60
301: Xhinikao	17	12	5
302: Tswelelopele	22	12	10
304: Matsweremabedi	10	8	2

## 170.

## POPULATION AND HOUSING CENSUS 2022

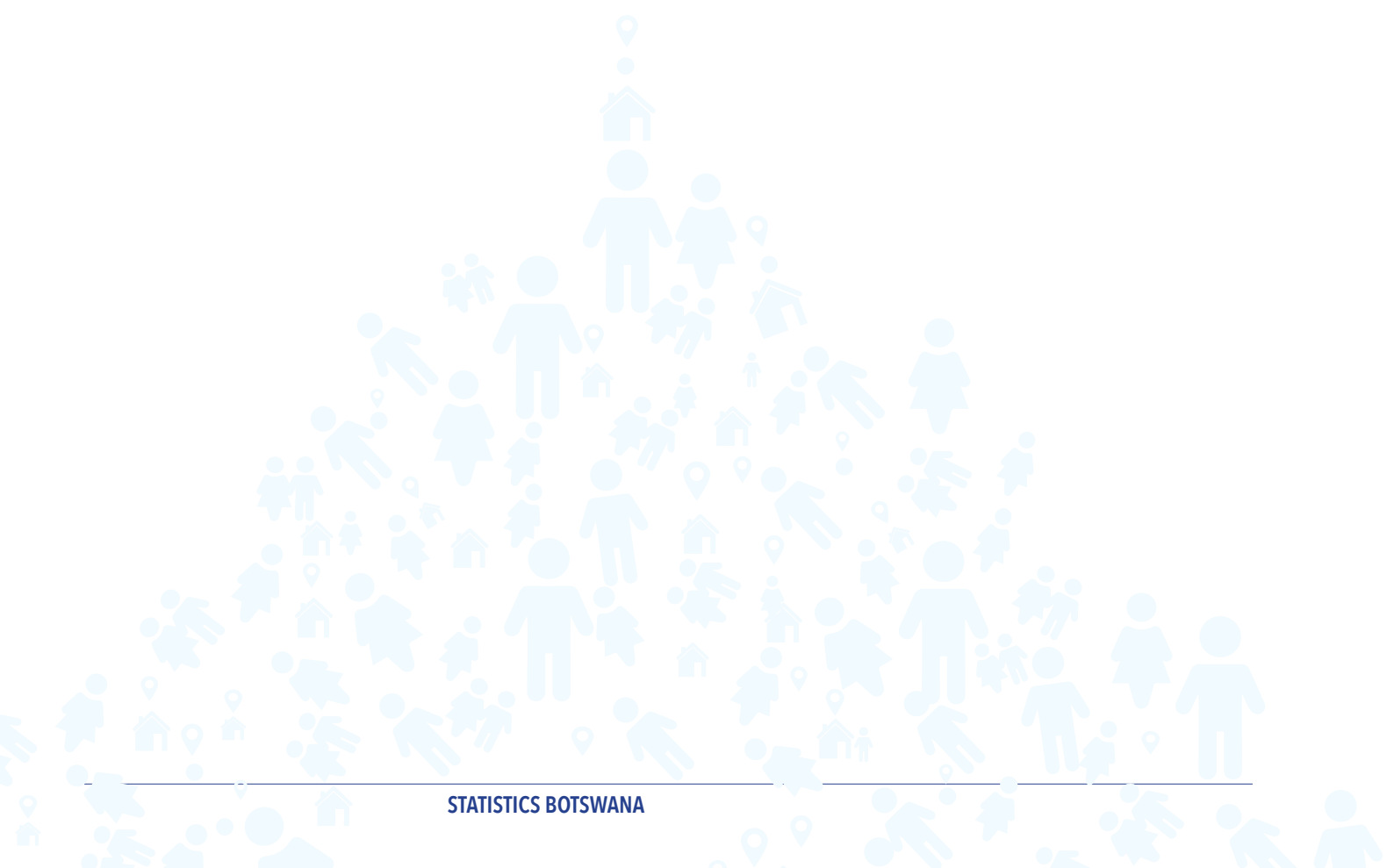
## Population Of Cities, Towns And Villages &amp; Associated Localities

Localities	Total	Males	Females
305: Metsiavula	3	3	-
306: Sekondavirungo	15	9	6
307: Inalamotswana	3	3	-
309: Korotshau	2	2	-
310: Dithotswana	60	31	29
311: Mmanale	3	3	-
312: Shendongo	12	7	5
<b>70-30 Village Semboyo and Associated Localities Total</b>	<b>711</b>	<b>367</b>	<b>344</b>
100: Village Semboyo	470	211	259
311: Makolwane	116	72	44
501: Setsamo	3	1	2
503: Naone	25	21	4
504: Maila	26	17	9
506: Tjozondjii	28	20	8
507: Boseja	1	1	-
508: Katuuo	42	24	18
<b>70-31 Village Kgakge / Makakung and Associated Localities Total</b>	<b>548</b>	<b>278</b>	<b>270</b>
100: Village Kgakge / Makakung	379	174	205
301: Qunga	25	15	10
302: Somelo	2	2	-
303: Makakung 2	43	29	14
304: Kangoua	99	58	41
<b>70-32 Village Habu and Associated Localities Total</b>	<b>809</b>	<b>402</b>	<b>407</b>
100: Village Habu	734	360	374
501: Xwerene	2	1	1
502: Xhwerene	26	11	15
503: Xhame	20	13	7
504: Ramatuane	5	5	-
505: Maxhao	3	2	1
506: Khubukhubuga	18	10	8
507: Kanenenangombe	1	-	1
<b>Localities with No Affiliation</b>	<b>1,103</b>	<b>792</b>	<b>311</b>
401: BLDC Ranch	15	12	3
404: Boijwakgomo Farm	3	3	-
405: Leopared Plains	14	7	7
406: Woodsmoke Farm	3	1	2
407: The Kraal Ranch	7	7	-
408: Soda	20	17	3
410: Ditoro Farm	5	5	-
411: Metsi_a_Kgomo	5	5	-
412: Legae Ranch	8	7	1
413: Bamotshaa	14	11	3
414: Game Range	1	-	1
415: Motswadi	4	4	-
416: OM 106	2	1	1
601: Kalahari Wilderness Safaris	3	3	-
602: Boseto Copper Mine	416	335	81
603: Xhai Pan Turn Off	5	2	3
606: Mphampha SSG Camp	3	1	2

POPULATION AND HOUSING CENSUS 2022  
Population Of Cities, Towns And Villages & Associated Localities

Localities	Total	Males	Females
610: Camp	3	3	-
611: Belmont Safaris	11	3	8
613: Xomae	9	5	4
616: New Makolwane Camp	31	21	10
619: African Bush Camp	23	12	11
621: Marutshe	133	73	60
622: Sankoyo New Camp	2	2	-
624: Mankwe Bush Camp	20	13	7
626: Magwe Gate	11	6	5
627: Diana Camp	1	-	1
628: Boro Prisons	187	153	34
635: Galebafa	6	4	2
640: Machaba Camp	22	9	13
641: Shandereke/Kaziekene Camp	10	4	6
642: Nxaraga	10	6	4
643: Boro B.D.F	1	1	-
648: Hyna Pan	13	10	3
649: Mbodi Campsite	24	15	9
650: Dinaka	37	21	16
651: Evolve	10	4	6
653: Nokayane Lodge	11	6	5

# NGAMILAND WEST



POPULATION AND HOUSING CENSUS 2022  
Population Of Cities, Towns And Villages & Associated Localities

Localities	Total	Males	Females
<b>71 Ngamiland West</b>	<b>74,149</b>	<b>35,485</b>	<b>38,664</b>
<b>71-01 Village Seronga and Associated Localities Total</b>	<b>3,306</b>	<b>1,558</b>	<b>1,748</b>
100: Village Seronga	2,796	1,315	1,481
201: Mbiroba	130	56	74
204: Xhau	96	46	50
301: Teekae	103	53	50
304: Samoxuma	71	33	38
305: Kwaxiana	24	13	11
306: Dungu	53	26	27
309: Nxiniga	33	16	17
311: Thinxo	-	-	-
<b>71-02 Village Ngarange and Associated Localities Total</b>	<b>1,515</b>	<b>740</b>	<b>775</b>
100: Village Ngarange	1,336	645	691
201: Sekandoko / Shandokwe/ Bana ba Me	62	39	23
203: Katu	24	14	10
206: Oxharo	73	32	41
207: Machiara	19	9	10
304: Sarengobo	1	1	-
<b>71-03 Village Beetsha and Associated Localities Total</b>	<b>1,548</b>	<b>722</b>	<b>826</b>
100: Village Beetsha	1,502	697	805
202: Beetsha Lands	36	16	20
301: Seshokora	10	9	1
<b>71-04 Village Gonutsuga and Associated Localities Total</b>	<b>1,044</b>	<b>469</b>	<b>575</b>
100: Village Gonutsuga	928	420	508
201: Ndorotsha Lands	36	16	20
204: Samoti	74	30	44
301: Xumukana	6	3	3
<b>71-05 Village Mkgacha and Associated Localities Total</b>	<b>452</b>	<b>219</b>	<b>233</b>
100: Village Mkgacha	351	163	188
302: Danga	23	15	8
306: Mawana	75	40	35
307: Letshau	3	1	2
<b>71-06 Village Tsodilo and Associated Localities Total</b>	<b>271</b>	<b>135</b>	<b>136</b>
100: Village Tsodilo	238	107	131
302: Panda	4	3	1
303: Xumxao	10	8	2
304: Two Xamesha	8	8	-
306: Kanana	2	2	-
308: Sheshedamo	8	6	2
601: Tsodilo	1	1	-
<b>71-09 Village Qangwa and Associated Localities Total</b>	<b>1,760</b>	<b>906</b>	<b>854</b>
100: Village Qangwa	1,018	482	536
301: Kadwi	60	35	25
302: Xoshe	113	70	43
303: Magopa	181	96	85
304: Dobe	131	76	55
306: Bate	32	20	12
307: Jaganxo	2	2	-
308: Mahito	21	14	7

## Population Of Cities, Towns And Villages &amp; Associated Localities

Localities	Total	Males	Females
311: Karui	6	2	4
313: Xhanxago	13	7	6
315: Lebala	65	34	31
316: Qubi	46	24	22
317: Qaasha	-	-	-
319: Ngarangobe	2	2	-
320: Ozonderambari	13	5	8
321: Nxunxurima	12	7	5
322: Tshabadipuo	14	7	7
323: Danxwa	1	1	-
324: Combretum	10	6	4
601: Dobe Vet Camp	13	12	1
602: Dobe Boarder gate	7	4	3
<b>71-10 Village Xakao and Associated Localities Total</b>	<b>1,715</b>	<b>753</b>	<b>962</b>
100: Village Xakao	1,594	698	896
202: Sechenje	65	29	36
205: Manyondo	34	16	18
206: Tobere Lands	4	2	2
208: Kanyamokura	6	4	2
301: Xakao Cattle Post	8	2	6
501: Chiva	4	2	2
<b>71-11 Village Kauxwhi and Associated Localities Total</b>	<b>2,223</b>	<b>1,026</b>	<b>1,197</b>
100: Village Kauxwhi	1,888	855	1,033
205: Kapotora Lands 1	132	67	65
206: Kapotora lands 2	203	104	99
<b>71-12 Village Etsha 6 and Associated Localities Total</b>	<b>6,045</b>	<b>2,768</b>	<b>3,277</b>
100: Village Etsha 6	4,570	2,067	2,503
203: Shamawanga	39	17	22
204: Etsha No 4	157	91	66
205: Etsha No 5	192	88	104
208: Etsha No 8	404	184	220
209: Etsha No 9	382	170	212
210: Etsha No 10	268	134	134
211: Wabi	3	1	2
301: Samotsoka	24	13	11
303: Xhaoga	6	3	3
<b>71-13 Village Ikoga and Associated Localities Total</b>	<b>874</b>	<b>389</b>	<b>485</b>
100: Village Ikoga	755	329	426
201: Xaxana	11	6	5
202: Gucha	71	29	42
603: Ikoga gate	37	25	12
<b>71-14 Village Sepopa and Associated Localities Total</b>	<b>2,226</b>	<b>1,058</b>	<b>1,168</b>
100: Village Sepopa	2,090	984	1,106
207: Kajaja 1	8	7	1
209: Sephaneng	10	3	7
301: Thamache	94	49	45
304: Tsutsuruka	3	2	1
306: Xamocha	3	3	-
308: Xiri	12	6	6
309: Kashiosho	6	4	2

POPULATION AND HOUSING CENSUS 2022  
Population Of Cities, Towns And Villages & Associated Localities

Localities	Total	Males	Females
<b>71-15 Village Nxamasere and Associated Localities Total</b>	<b>1,716</b>	<b>734</b>	<b>982</b>
100: Village Nxamasere	1,501	638	863
201: Xhowi	3	2	1
202: Xenxana	10	3	7
204: Samora	67	28	39
205: Xeriga	95	45	50
206: Nxamasere Lands	10	4	6
301: Congo	1	-	1
305: Nxamasere Cattle Post	2	1	1
501: Tanxana	10	3	7
601: Nxamasere Island Lodge	17	10	7
<b>71-16 Village Shakawe and Associated Localities Total</b>	<b>10,891</b>	<b>5,329</b>	<b>5,562</b>
100: Village Shakawe	10,589	5,159	5,430
204: Okhutse	115	53	62
210: Xhaoga	12	7	5
214: Shakawe Lands	31	12	19
302: Setoto	32	23	9
305: Kgomokgwana	10	6	4
306: Xaodumo	49	33	16
313: Dineva	21	11	10
316: Mahorameno	27	21	6
323: Xaree	3	2	1
324: Zao	1	1	-
334: Kwaronga	1	1	-
<b>71-17 Village Nxaunxau and Associated Localities Total</b>	<b>664</b>	<b>361</b>	<b>303</b>
100: Village Nxaunxau	479	235	244
301: Motswere	1	1	-
302: Njou	19	14	5
303: Nxaunxau Cattle Post	60	35	25
304: Gonitsuga	4	2	2
314: Mogotlho	10	9	1
335: Kavazorotua	10	5	5
336: Rumobuinja	8	7	1
337: Xara	15	9	6
338: Metsimatala	11	10	1
340: Susadiwamba	5	5	-
341: Jerusalema Cattle Post	2	2	-
343: Okaramba Cattle Post	1	1	-
501: Jobo	11	8	3
502: Marunga	13	9	4
601: Njovo	14	8	6
608: Jobo Gate	1	1	-
<b>71-18 Village Mohembo West and Associated Localities Total</b>	<b>2,796</b>	<b>1,372</b>	<b>1,424</b>
100: Village Mohembo West	2,500	1,215	1,285
203: Nxonicha	1	1	-
204: Shaiwago	290	151	139
601: Madole Vet Camp	5	5	-

## Population Of Cities, Towns And Villages &amp; Associated Localities

Localities	Total	Males	Females
<b>71-19 Village Etsha 13 and Associated Localities Total</b>	<b>3,940</b>	<b>1,781</b>	<b>2,159</b>
100: Village Etsha 13	3,401	1,530	1,871
201: Malatswa	28	14	14
202: Shamanbungu	1	1	-
203: Etsha No 9	17	12	5
204: Xanxana	423	177	246
211: Etsha No 11	16	11	5
212: Etsha No 12	25	15	10
301: Xanxe	16	11	5
302: Gwexana	1	1	-
303: Guma	10	8	2
304: Chautsha	2	1	1
<b>71-20 Village Nokaneng and Associated Localities Total</b>	<b>3,527</b>	<b>1,807</b>	<b>1,720</b>
100: Village Nokaneng	2,510	1,197	1,313
201: Nxweree	32	21	11
202: Bojankwe	123	65	58
203: Xhademoxhao	23	14	9
204: Kubuga	15	9	6
205: Nxwee	130	76	54
208: Chiki	37	22	15
209: Pampiri	11	9	2
211: Dineha	250	134	116
213: Phatayanare	7	4	3
217: Bolatswanamane	49	28	21
218: Dirurubele	3	3	-
219: Majwana	7	4	3
221: Ditlou	9	6	3
222: Mokolwane	18	14	4
224: Guda	6	6	-
301: Quaku	34	25	9
304: Mopako	20	14	6
305: Qwee	86	51	35
307: Samoshoma	10	3	7
308: Kaninangombe	3	1	2
309: Apolamosese	11	8	3
310: Dikgakaneng	5	3	2
311: Nakatsaphala	11	7	4
312: Mekambo	8	5	3
313: Otjipingi	5	5	-
314: Shiqou	7	5	2
315: Majwaneng	15	13	2
316: Nokaneng Cattle Post	52	32	20
317: Ramuchuri	2	2	-
601: Vet Camp A1	2	2	-
602: Karangana/Water Utilities Camp	4	4	-
603: The Lodge employees live in Chalets	22	15	7



POPULATION AND HOUSING CENSUS 2022  
Population Of Cities, Towns And Villages & Associated Localities

Localities	Total	Males	Females
<b>71-22 Village Gani and Associated Localities Total</b>	<b>1,421</b>	<b>669</b>	<b>752</b>
100: Village Gani	1,119	480	639
301: Rukonga	58	25	33
302: Xhamokucha	13	8	5
303: Puya	24	15	9
304: Disaneng	50	31	19
305: Senono	18	11	7
306: Morwana	23	13	10
307: Mosweu	7	4	3
308: Shongoahongo	21	15	6
309: Setutu	23	15	8
310: Shamombi	12	9	3
311: Dugamcha	4	4	-
312: Satabaa	1	1	-
313: Dobetsha	5	4	1
314: Nxauxau	9	7	2
315: Kaowarongo	3	3	-
316: Botshabelo	10	8	2
317: Ipopeng	8	6	2
318: Zaza	11	8	3
320: Botshabelo	2	2	-
<b>71-25 Village Tubu and Associated Localities Total</b>	<b>776</b>	<b>397</b>	<b>379</b>
100: Village Tubu	578	270	308
201: Moporota	65	34	31
203: Xheo	26	16	10
204: Omojiri	20	11	9
205: Xhanara	13	8	5
207: Bodiba ja basadi	8	5	3
224: Xhara	15	12	3
301: Tsaa	18	14	4
302: Xowa	10	7	3
305: Matalela	6	6	-
306: Dexhua	3	3	-
311: Sejamokate	7	5	2
313: Manxwa	7	6	1
<b>71-26 Village Gumare and Associated Localities Total</b>	<b>12,642</b>	<b>6,043</b>	<b>6,599</b>
100: Village Gumare	11,572	5,452	6,120
201: Modia	35	23	12
202: Xaweche	2	1	1
203: Thale	83	57	26
205: Xokwedau	27	21	6
208: Xurube	103	65	38
209: Qoboga	52	28	24
210: Tlama	92	48	44
213: Semotsoka	14	8	6
215: Mowana	533	249	284
220: Xcacha	22	11	11
301: Moswaapoo	7	5	2
302: Gwekachumu	5	3	2

## Population Of Cities, Towns And Villages &amp; Associated Localities

Localities	Total	Males	Females
305: Shanda	15	11	4
308: Phale	14	10	4
309: Xhoko	12	10	2
310: Nxhabe	15	15	-
311: Mankotarefu	19	9	10
312: Xamoga	13	11	2
401: Okavango Game Farm	4	3	1
603: Gidichaa Camp	3	3	-
<b>71-27 Village Xaxa and Associated Localities Total</b>	<b>725</b>	<b>383</b>	<b>342</b>
100: Village Xaxa	620	307	313
301: Xube	8	4	4
302: Lobala	30	19	11
303: Xaixai	29	20	9
304: Qchwiihaba	5	5	-
305: Game	2	2	-
306: Tshimologo	4	4	-
307: Tsogaboroko	21	16	5
308: Tshenolo	1	1	-
309: Mmaetsho	4	4	-
401: Xhaba	1	1	-
<b>71-28 Village Mohembo East and Associated Localities Total</b>	<b>785</b>	<b>369</b>	<b>416</b>
100: Village Mohembo East	785	369	416
<b>71-29 Village Tobere and Associated Localities Total</b>	<b>674</b>	<b>309</b>	<b>365</b>
100: Village Tobere	588	258	330
302: Tobere 2	3	3	-
303: Tobere 3	4	4	-
304: Tobere 4	41	25	16
501: Keisha	38	19	19
<b>71-30 Village Sekondomboro and Associated Localities Total</b>	<b>997</b>	<b>450</b>	<b>547</b>
100: Village Sekondomboro	978	438	540
201: Nxhumola	14	10	4
202: Sekondomboro Lands	5	2	3
<b>71-31 Village Samochema and Associated Localities Total</b>	<b>1,750</b>	<b>846</b>	<b>904</b>
100: Village Samochema	1,667	803	864
201: Samochema Lands	77	38	39
301: Magonono	3	3	-
401: Samochema Irrigation Farm	1	1	-
601: Xaro Luxurious Lodge	2	1	1
<b>71-32 Village Xhauga and Associated Localities Total</b>	<b>791</b>	<b>398</b>	<b>393</b>
100: Village Xhauga	526	262	264
210: Xhauga Lands	265	136	129
<b>71-33 Village Mogomoitho and Associated Localities Total</b>	<b>1,185</b>	<b>565</b>	<b>620</b>
100: Village Mogomoitho	1,078	506	572
201: Sephani	5	1	4
301: Hongwa	31	21	10
302: Nende	11	4	7
306: Nxadao	18	9	9
307: Badiba	5	4	1
501: Shaowe	21	12	9
502: Nhango	12	4	8
503: Changu	4	4	-

POPULATION AND HOUSING CENSUS 2022  
Population Of Cities, Towns And Villages & Associated Localities

Localities	Total	Males	Females
<b>71-35 Village Eretsha and Associated Localities Total</b>	<b>1,026</b>	<b>485</b>	<b>541</b>
100: Village Eretsha	774	366	408
201: Moiyagogo	171	76	95
204: Katjiratjira	7	4	3
305: Kachirakachira	39	17	22
306: Kwaga	14	11	3
501: Katlapa	21	11	10
<b>71-36 Chukumuchu and Associated Localities Total</b>	<b>953</b>	<b>506</b>	<b>447</b>
100: Chukumuchu	620	283	337
301: Kwahapeke	11	10	1
302: Machirero	8	7	1
303: Matanga	6	4	2
305: Xabachaa	121	78	43
306: Rupunguya	10	7	3
307: Xaodumo	2	2	-
308: Xhinigova	39	27	12
309: Kwahapeke	33	16	17
310: Dibitama	13	10	3
311: Kudixama	44	28	16
312: Maibairwe	11	6	5
313: Quecha	11	8	3
314: Matswiri	6	5	1
315: Tjiponga	3	3	-
316: Boodom	7	6	1
401: Four rivers farm	8	6	2
<b>71-40 Village Gudingwa and Associated Localities Total</b>	<b>1,075</b>	<b>533</b>	<b>542</b>
100: Village Gudingwa	909	434	475
301: Xwixana	102	50	52
302: Kaudobe	24	15	9
303: Xuisho	13	12	1
305: Matseretse	9	6	3
306: Seshokora	5	3	2
601: Gudingwa BDF Camp	13	13	-
<b>71-41 Village Etsha 1 and Associated Localities Total</b>	<b>1,689</b>	<b>771</b>	<b>918</b>
100: Village Etsha 1	1,554	705	849
201: Etsha No 2	17	4	13
202: Etsha No 3	46	25	21
203: Babalampa	37	17	20
204: Nyiki	17	10	7
301: Nxara	9	5	4
502: Ngochu	9	5	4
<b>71-42 Village Kajaja and Associated Localities Total</b>	<b>727</b>	<b>352</b>	<b>375</b>
100: Village Kajaja	580	279	301
201: Kajaja Lands	41	21	20
202: Makwina	20	10	10
301: Kajaja 2	68	34	34
302: Kaputura Cattle Post	18	8	10
<b>Localities with No Affiliation</b>	<b>420</b>	<b>282</b>	<b>138</b>
602: Kwando 2	12	12	-

## Population Of Cities, Towns And Villages &amp; Associated Localities

Localities	Total	Males	Females
603: Kwando 1	20	18	2
604: Lagoon Camp	40	25	15
606: Xhoroma Veterinary Camp	-	-	-
607: Phala Phala BDF Camp	7	7	-
610: Kapotora Veterinary Camp	8	4	4
654: Lebala Camp	17	10	7
656: James BDF Camp	15	15	-
658: Selinda Explore Camp	13	10	3
662: Xhoroma BDF Camp 3	18	18	-
667: Motswiri/Pioneer Camp	19	17	2
668: BDF Camp	251	146	105

# CHOBE



## Population Of Cities, Towns And Villages &amp; Associated Localities

Localities	Total	Males	Females
<b>72 Chobe</b>	<b>28,743</b>	<b>14,623</b>	<b>14,120</b>
<b>72-01 Village Kachikau and Associated Localities Total</b>	<b>1,296</b>	<b>612</b>	<b>684</b>
100: Village Kachikau	1,214	556	658
201: Munga/shorobe	2	1	1
202: Mpeteke	8	4	4
203: Matomporo	1	1	-
301: Chakabi	8	4	4
501: Kataba	22	15	7
502: Barangwe	26	19	7
503: Sandweza	15	12	3
<b>72-02 Village Kasane and Associated Localities Total</b>	<b>9,259</b>	<b>4,642</b>	<b>4,617</b>
100: Village Kasane	9,143	4,576	4,567
601: Park Quarters Camp	34	13	21
602: Serondela	8	8	-
604: Sedudu	3	3	-
606: Ihaha	16	16	-
609: Nogatshaa	15	11	4
612: BDF Camp	4	4	-
615: Wildlife Camp	34	10	24
640: Chobe Farms	2	1	1
<b>72-03 Village Kazungula and Associated Localities Total</b>	<b>8,737</b>	<b>4,466</b>	<b>4,271</b>
100: Village Kazungula	8,704	4,442	4,262
201: Chobe Farms	16	7	9
609: New Base BDF Camp	17	17	-
<b>72-04 Village Kavimba and Associated Localities Total</b>	<b>625</b>	<b>288</b>	<b>337</b>
100: Village Kavimba	567	247	320
201: Matlhabanelo	10	7	3
202: Seriba	22	16	6
203: Legotlhwana	26	18	8
<b>72-05 Village Lesoma and Associated Localities Total</b>	<b>1,295</b>	<b>657</b>	<b>638</b>
100: Village Lesoma	1,235	616	619
201: Lesoma Lands	27	19	8
303: Lesoma Cattlepost	1	1	-
467: Chobe Bush Camp	3	3	-
601: Elephant Valley Lodge	11	7	4
602: Senyanti Safari Camp	17	10	7
605: Bofinet 25	1	1	-
<b>72-06 Village Muchinje/Mabele and Associated Localities Total</b>	<b>1,210</b>	<b>584</b>	<b>626</b>
100: Village Muchinje/Mabele	951	444	507
201: Mowana	31	20	11
301: Tinto Cattle Post	1	1	-
603: Baobao Safari Lodge	227	119	108
<b>72-07 Village Parakarungu and Associated Localities Total</b>	<b>1,187</b>	<b>593</b>	<b>594</b>
100: Village Parakarungu	1,005	487	518
202: Ikonde Lands (Chituza Mataku)	130	63	67
301: Huhuwe	20	20	-
302: Namathanga	8	4	4
303: Nangombe	12	7	5
502: Maboza	9	9	-
503: Kobongo	3	3	-

POPULATION AND HOUSING CENSUS 2022  
Population Of Cities, Towns And Villages & Associated Localities

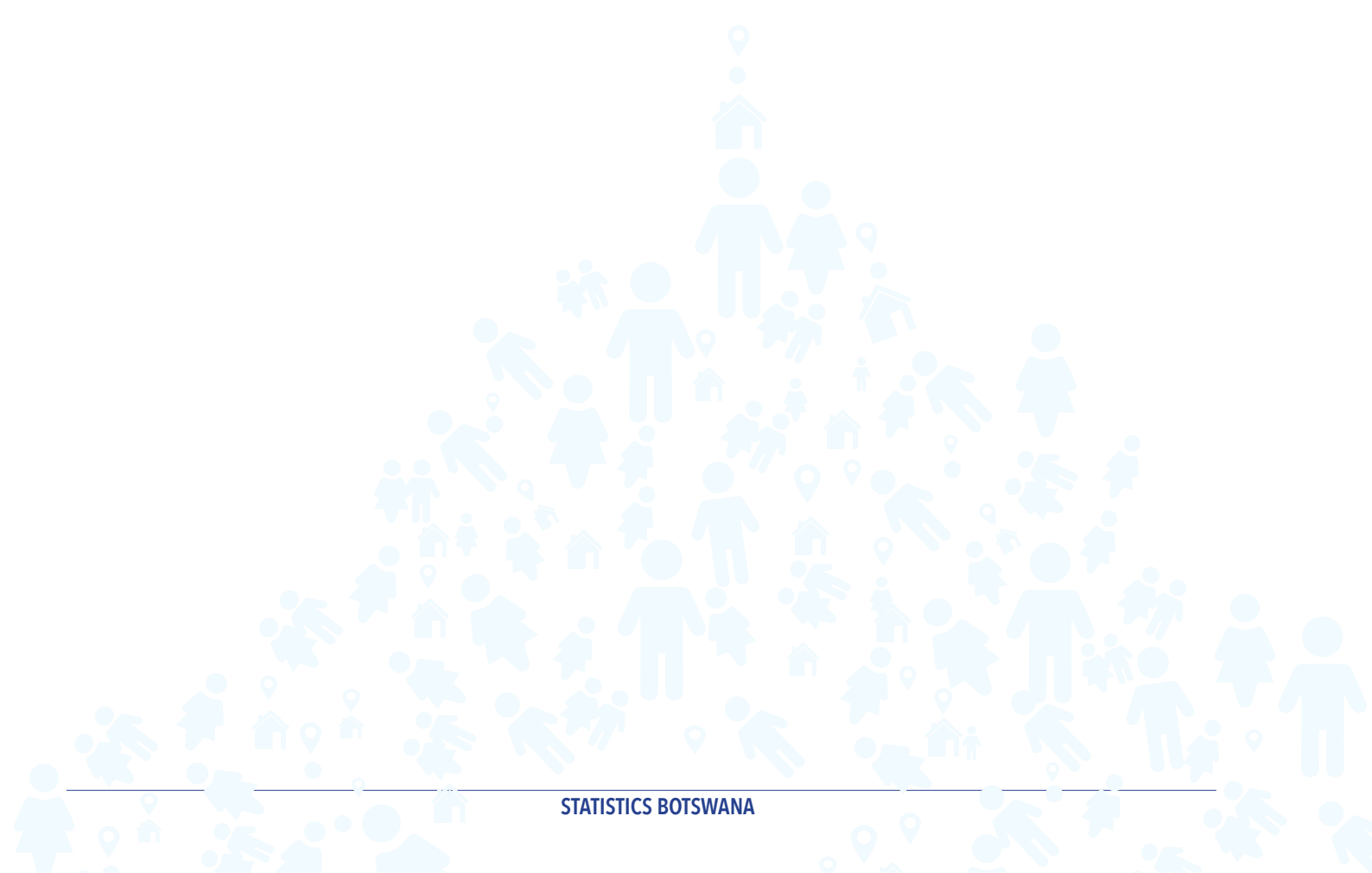
Localities	Total	Males	Females
<b>72-08 Village Pandamatenga and Associated Localities Total</b>	<b>3,155</b>	<b>1,696</b>	<b>1,459</b>
100: Village Pandamatenga	2,750	1,373	1,377
201: Dibogola-Poo	2	2	-
203: Pandamatenga Lands	22	16	6
204: Lands 256	9	6	3
301: Mahabapi	12	9	3
603: Pandamatenga BDF Camp	330	265	65
605: Guest House Ward	15	13	2
606: Guest House Ward 1	15	12	3
<b>72-09 Village Satau and Associated Localities Total</b>	<b>816</b>	<b>376</b>	<b>440</b>
100: Village Satau	710	309	401
201: Mazunzwe	45	26	19
202: Liambezi	14	8	6
501: Maholo	26	17	9
504: Masandzo	21	16	5
<b>Localities with No Affiliation</b>	<b>1,163</b>	<b>709</b>	<b>454</b>
402: Masedi's Farm 1	3	2	1
406: Farm Q 10	7	4	3
407: Farm Q 94	2	2	-
408: H J Fourie	4	2	2
410: Chaina Civil	4	2	2
412: R P Fourie's Farm	8	1	7
413: John Smith's Farm	25	18	7
414: Nkhwane Farm	4	2	2
415: Klepstone Farm	8	5	3
416: Farm Q 109	19	14	5
418: Farm Q 19	22	13	9
420: Van Dyk's Farm 1	6	2	4
421: Chandra Farm	6	3	3
422: Chandu Farm	5	4	1
424: Van Dyk's Farm 2	20	14	6
425: Farm Q 13	6	5	1
428: Chobe Chinamba Farm	8	5	3
429: Farm Q 29	4	2	2
431: Farm Q 5	14	10	4
432: Farm Q 18	21	14	7
433: Farm 1	3	2	1
434: Farm 19	28	19	9
438: Wildtrack Safari Eco	7	3	4
439: M LeRoox Farm	6	3	3
440: Farm 26	2	1	1
441: Farm Q 14	11	6	5
442: Farm 16	21	14	7
443: Farm Q 19	7	5	2
444: Agric Research Farm	17	11	6
445: Van Heedern	4	1	3
447: Farm Q 50	20	8	12
448: TG 28 Farm	2	1	1
449: Bornfree Farm	4	2	2

## Population Of Cities, Towns And Villages &amp; Associated Localities

Localities	Total	Males	Females
450: Farm Q 32	23	17	6
451: Forest	16	12	4
454: Mulder Farm/???	12	7	5
456: Farm 47	42	15	27
460: Farm Q 111	5	3	2
461: Pandamatenga Farm two	36	21	15
462: Farm 121	4	2	2
463: Farm Q46	1	1	-
464: Farm Q21	8	5	3
465: Eagle Ranch	2	2	-
466: Prospects Visions Farm	3	2	1
467: Chobe Bush Camp	4	2	2
601: Mababe Game Scout Camp	1	-	1
604: Lenyanti Camp (Dept of W/life)	2	2	-
606: Savuti Elephant Camp	62	30	32
607: Savuti Safari Camp	27	13	14
608: Savuti Game Scout Camp	1	1	-
609: Savuti BDF Camp	10	5	5
610: Linyanti Lorros BDF Camp	16	16	-
612: Lenyanti Base Camp(BDF)	26	20	6
614: Lenyanti Tentered Camp	3	2	1
618: Ghoha Hill Camp	24	14	10
619: Ghoha Wildlife Gate	5	2	3
620: New Savuti Wildlife Camp	4	1	3
624: Toch of Africa Safaris	5	3	2
625: Ghoha BDF Camp	12	10	2
626: Savuti Camp	11	6	5
627: Linyanti Camp	42	17	25
637: Saile Tented Camp	22	20	2
638: Tlouwana Camp	14	6	8
641: Farm 14	59	37	22
642: Tilodo Safari	2	1	1
644: Lucky Bush Camp 1	10	7	3
901: Farm Q15 (Fouries's Farm)	4	2	2
902: Farm Q27 (Smith's Farm)	25	13	12
903: Farm Q36	50	33	17
904: Farm Q48 (Kruggers Farm)	13	6	7
906: Farm Q42	19	11	8
907: Farm Q41(Cummings Farm)	48	25	23
908: Vandyks Farm(Q39)	15	12	3
909: Farm Q43	15	11	4
911: Farm Q49 (J.J's Farm)	65	36	29
915: Natanga BDF Camp	3	3	-
916: BDF 256 Camp	63	55	8
921: Piet Strachah Farm 26	1	-	1



# NGAMILAND DELTA



## Population Of Cities, Towns And Villages &amp; Associated Localities

Localities	Total	Males	Females
<b>73 Ngamiland Delta</b>	<b>2,889</b>	<b>1,593</b>	<b>1,296</b>
<b>73-01 Village Xaxaba and Associated Localities Total</b>	<b>303</b>	<b>159</b>	<b>144</b>
100: Village Xaxaba	303	159	144
<b>73-02 Village Jao and Associated Localities Total</b>	<b>329</b>	<b>144</b>	<b>185</b>
100: Village Jao	329	144	185
<b>73-03 Village Ditshiping and Associated Localities Total</b>	<b>367</b>	<b>208</b>	<b>159</b>
100: Village Ditshiping	367	208	159
<b>73-07 Village Daonara and Associated Localities Total</b>	<b>192</b>	<b>93</b>	<b>99</b>
100: Village Daonara	192	93	99
<b>Localities with No Affiliation</b>	<b>1,698</b>	<b>989</b>	<b>709</b>
503: Guma Lagoon Camp	19	9	10
601: Xugana Camp	22	9	13
605: Ivory Camp	82	46	36
607: Abu Camp	36	15	21
608: Oddballs Camp	43	22	21
609: Mombo Camp	61	37	24
610: Eagle Island Camp	32	16	16
611: Qorokwe Camp	102	60	42
612: Jao Camp	29	16	13
613: Delta Camp	34	14	20
614: Macatee Camp	27	20	7
615: Makwena Camp	17	9	8
616: Xigera Camp	76	43	33
620: Pompon Camp	20	11	9
621: Shindi Camp	22	12	10
622: Chitabe\Chitabe Trials	66	31	35
625: Tubutree Camp	34	20	14
626: Duba Plains Camp	118	84	34
628: Kwetsane Camp	19	11	8
629: Kanana Camp	36	19	17
631: Nxabega Camp	32	17	15
634: Semetsi / Bushmam Plains Camp	15	8	7
635: Stanley's Camp	65	47	18
639: Jacana Camp	12	3	9
641: Camp Okavango	36	18	18
643: Selby's Camp	3	3	-
645: Little Vumbura Camp	30	15	15
648: Wildlife Camp	8	8	-
649: Jao Camp	42	24	18
651: Santury Baines Camp	15	7	8
652: Vumbura Camp	74	42	32
658: Kujwane Camp	34	22	12
659: Mmapula Lodge	43	33	10
660: Kwara Traing Camp	65	38	27
668: Seba Camp	50	30	20
669: Splash Camp	56	32	24
670: Sandibe Okavango Safari Lodge	46	28	18
672: Xaranna Camp	32	20	12

## Population Of Cities, Towns And Villages &amp; Associated Localities

Localities	Total	Males	Females
676: Ditshiping	2	2	-
677: Kurunxaraga	9	9	-
687: Habu	6	4	2
691: Moremi Crossing Safari Lodge	27	15	12
696: Kadizora Camp	17	8	9
697: Rra Dinare Camp	47	28	19
901: Pelo Camp	5	3	2
902: Mopiri Camp	24	15	9
905: Omogolo Bush Lodge	8	6	2

# GHANZI



POPULATION AND HOUSING CENSUS 2022  
Population Of Cities, Towns And Villages & Associated Localities

Localities	Total	Males	Females
<b>80 Ghanzi</b>	<b>56,077</b>	<b>29,016</b>	<b>27,061</b>
<b>80-01 Village Ghanzi and Associated Localities Total</b>	<b>19,381</b>	<b>9,600</b>	<b>9,781</b>
100: Village Ghanzi	19,012	9,315	9,697
301: Itekeng (Kgonama)	75	40	35
302: Bodibane	16	11	5
306: Kopano	17	11	6
307: Borolong	19	14	5
309: Thusano	11	11	-
310: Kgamelo	26	15	11
311: Nxwere	6	6	-
312: Otjiuapeke	33	17	16
313: Florance Syndicate	7	7	-
602: Government Camp	20	16	4
604: Lonetree	133	131	2
607: Lokaleng	3	3	-
609: Ghanzi Land Fill	3	3	-
<b>80-02 Village Dekar and Associated Localities Total</b>	<b>2,865</b>	<b>1,411</b>	<b>1,454</b>
100: Village Dekar	2,814	1,382	1,432
301: Rooibrack Cattle Post	51	29	22
<b>80-03 Village Tsootsha and Associated Localities Total</b>	<b>2,304</b>	<b>1,177</b>	<b>1,127</b>
100: Village Tsootsha	1,911	930	981
201: Xarate	5	2	3
202: Tsootsha Lands	24	10	14
301: Gapebana	1	-	1
303: Nxogodimo	36	25	11
304: G11	62	34	28
305: Nakalakgomo	7	6	1
309: Shap	39	28	11
310: Gobololo	5	4	1
311: Ditshwene	5	5	-
312: Lentswaneng	26	17	9
313: Molaodi	17	12	5
314: Fanta	13	8	5
315: Rapela Modimo	8	6	2
318: Lediba	6	3	3
319: Bagotso	11	8	3
320: Kgopha	11	9	2
321: Tow Boys Syndicate	5	3	2
322: Dihawa	16	10	6
323: Dirang/Skunplas	15	13	2
325: Tsootsha Cattle Post	18	12	6
326: Lejwane	11	7	4
327: Sholomoshongo	6	3	3
328: Kaikwe	4	3	1
329: Kruismeet	8	4	4
402: Berebere	17	7	10
501: Letlhakane	16	7	9
509: Shape	1	1	-

## Population Of Cities, Towns And Villages &amp; Associated Localities

Localities	Total	Males	Females
<b>80-04 Village Karakobis and Associated Localities Total</b>	<b>1,501</b>	<b>818</b>	<b>683</b>
100: Village Karakobis	1,096	537	559
202: Karakubis Lands 1	41	28	13
203: Lekaleng	16	13	3
204: Karakubis Land 2	24	13	11
303: High way	13	10	3
304: Ralehika	7	3	4
305: G6/Sebolelo	25	15	10
307: David Bostricha	22	17	5
308: Logonono Syndicate	44	27	17
310: Xaxo	1	1	-
311: Magapelwa	10	8	2
313: Matloping	31	20	11
314: Tswelelopele	7	7	-
316: Malatso	5	5	-
318: Poong	6	3	3
319: Morolong	10	9	1
320: Kaepe	1	1	-
321: Masaasele	27	21	6
322: Sedudu	11	6	5
325: Morwalela	7	6	1
327: Motlapele	10	7	3
328: Mmu o Mohibidu	8	7	1
329: Kangamela	21	10	11
331: Bethlehem	17	11	6
332: Tlhareselele Cattle Post	18	12	6
333: Karakubis Cattle Post	14	12	2
335: Letshwatheng	2	2	-
336: Kragkop Syndicate	3	3	-
337: Prayer Mountain	4	4	-
<b>80-05 Village Chobokwane and Associated Localities Total</b>	<b>1,298</b>	<b>683</b>	<b>615</b>
100: Village Chobokwane	1,005	471	534
201: Chobokwane Lands	22	13	9
303: Makale(Metsibothoko)	6	6	-
304: Lokaleng	16	11	5
305: Maiteko	1	1	-
306: G12	12	8	4
307: G13	7	3	4
310: Serole G14	4	2	2
313: Gwana IV (Cutline)	11	9	2
314: Gwana Centre	7	7	-
315: Tsuwe	7	6	1
316: Otjomungwidi	3	3	-
318: G Serole	2	2	-
320: Lehuma	3	3	-
322: Lekanyane	10	9	1
323: Ngwana/Dipanele	11	10	1

POPULATION AND HOUSING CENSUS 2022  
Population Of Cities, Towns And Villages & Associated Localities

Localities	Total	Males	Females
324: Bop Syndicate	13	9	4
325: Bogogobo	3	2	1
326: Maitapoloso	14	13	1
327: Tgozombata	9	7	2
328: Chibiye	13	6	7
329: Chobokwane Cattle Post 1	5	4	1
330: Chobokwane Cattle Post 2	13	8	5
331: Sakarati	6	4	2
332: Dikgokong	10	7	3
333: Chobokwane Cattle Post 3	15	12	3
334: Chobokwane Cattle Post 4	9	6	3
335: Gwana/Tjomipanda	8	7	1
336: Max & Sons Syndicate	10	6	4
337: Gwana (Masalela)	9	3	6
338: Phuka tsa Manong	5	5	-
401: Okwa	21	14	7
601: Chobokwane Vet Camp	8	6	2
<b>80-06 Village West Hanahai and Associated Localities Total</b>	<b>1,318</b>	<b>698</b>	<b>620</b>
100: Village West Hanahai	1,101	542	559
201: West Hanahai Lands	102	61	41
302: Kamane	6	4	2
306: Nwamxuaba	1	1	-
307: Botswelole	8	6	2
308: West Hanahai Cattlepost 1	18	15	3
309: Sekgwasankwe	13	13	-
310: West Hanahai Cattle Post 2	43	35	8
311: Tshwaragano	13	12	1
312: West Hanahai Cattle Post 3	9	6	3
313: Dinotsi	4	3	1
<b>80-07 Village Charles Hill and Associated Localities Total</b>	<b>6,489</b>	<b>3,246</b>	<b>3,243</b>
100: Village Charles Hill	5,164	2,535	2,629
201: Tshabanoga	169	78	91
202: Charles Hill Lands	441	230	211
301: Kangumengwa	38	25	13
302: Mamuno	49	26	23
303: Katere	7	4	3
304: Wet Flay	1	1	-
305: Scotland	22	14	8
307: Five Balls	18	11	7
308: Utui	43	31	12
309: Okarui	4	3	1
310: Okarui	12	8	4
401: Marston	18	9	9
481: Scotland Dairy Farm	2	2	-
601: Mamuno Border Post	488	257	231
802: Talasman	5	5	-
901: Tjomigondo	8	7	1

## Population Of Cities, Towns And Villages &amp; Associated Localities

Localities	Total	Males	Females
<b>80-08 Village Kuke and Associated Localities Total</b>	<b>1,226</b>	<b>591</b>	<b>635</b>
100: Village Kuke	1,226	591	635
<b>80-09 Village Makunda and Associated Localities Total</b>	<b>1,240</b>	<b>671</b>	<b>569</b>
100: Village Makunda	824	365	459
303: Kanana	30	16	14
304: Dryhook/ Driehoek	60	46	14
305: Tjivarongo/Kamenyehungu	59	39	20
306: Jerusalem	8	5	3
307: Pose G 9	16	12	4
308: G 10	9	9	-
310: Tjovarumendu	6	6	-
311: Kahuapeke	15	13	2
312: Zonongo	16	14	2
313: Motopi	17	15	2
314: Tjarwa	10	7	3
315: Lesego	1	1	-
316: Nguaranguara	22	16	6
317: Ndombihu	46	25	21
320: Tjixae	19	17	2
321: Omudereke	13	8	5
322: Ndanambapa	3	3	-
323: Okango	1	1	-
324: Morambakawe	12	9	3
325: Otjiuapheri	6	6	-
326: Otjiwamapeta	18	14	4
327: Tjoruhapo	1	1	-
328: Genesis Cattle Post	19	14	5
329: Okwa Cattle Post	5	5	-
330: Okangondo	4	4	-
<b>80-10 Village Kule and Associated Localities Total</b>	<b>1,180</b>	<b>625</b>	<b>555</b>
100: Village Kule	969	481	488
201: Kule Lands	15	9	6
301: Morama	49	37	12
302: Xauxe	2	2	-
306: Salt Pan	2	2	-
307: Xwidare	15	9	6
308: Mmotouronga	16	9	7
310: Metibine	7	4	3
311: Tjomunguidi	38	22	16
312: Longtree	5	3	2
313: Komobondo	4	4	-
317: Otjiperango	2	2	-
318: Tsholofelo West	11	6	5
319: Kgomo/ Botshelo	10	9	1
322: PS 3 Syndicate	14	9	5
324: Botsogo	3	2	1
325: Motlopi	5	5	-
326: Lee la Ntsho	1	1	-
327: Masa	12	9	3



POPULATION AND HOUSING CENSUS 2022  
Population Of Cities, Towns And Villages & Associated Localities

Localities	Total	Males	Females
<b>80-11 Village Ncojane and Associated Localities Total</b>	<b>2,882</b>	<b>1,474</b>	<b>1,408</b>
100: Village Ncojane	2,242	1,045	1,197
201: Ncojane Lands	8	8	-
202: Tselana Kwena	4	3	1
203: Leropo	43	21	22
301: Phofutona	10	10	-
302: Wai	2	2	-
303: Xoro	14	7	7
304: Metsimantle	192	100	92
305: Tshabanaga	23	14	9
307: Lejwane	6	5	1
310: Ranyane	103	65	38
313: Dipone	19	13	6
314: Palamaakuwe	6	6	-
321: Khubagotswe (Farm 243)	2	2	-
325: Xhote 1	12	9	3
326: Makaleng (Farm 232 MJ)	5	5	-
328: Molatswana/ Look & see	6	4	2
329: Tshephakgomo	13	13	-
330: Onjoka	18	11	7
331: Ofjere	24	24	-
332: Nyaa Cattle Post	2	2	-
333: Mogogwe/ Magogo / Magaga	21	15	6
334: Tlharosi	20	14	6
338: Steven Mosimane/ Moselapula	2	2	-
339: Xamakoo	5	5	-
340: Kabaneng	5	5	-
341: Ping Syndicate	4	3	1
342: Jack Pan	4	4	-
343: Dondo's Ranch	6	4	2
344: Lerotana	12	9	3
345: Xhote 2	3	3	-
346: Mogogwe 2	1	1	-
347: Thomela Syndicate	21	21	-
348: Nxole 1	4	3	1
601: Ncojane BDF Camp	20	16	4
<b>80-12 Village Grootte Laagte and Associated Localities Total</b>	<b>1,472</b>	<b>713</b>	<b>759</b>
100: Village Grootte Laagte	1,206	578	628
201: Grootlagte Lands	201	99	102
301: Grootlagte Cattle Post	65	36	29
<b>80-13 Village New Xanagas and Associated Localities Total</b>	<b>1,091</b>	<b>595</b>	<b>496</b>
100: Village New Xanagas	984	504	480
303: Motumbandundu	16	14	2
304: Springbok	9	9	-
306: Eruru	2	2	-
307: Seromedi	8	7	1
310: Mokala Sekoma	3	3	-
314: Maipha	1	1	-
316: Otgiwapeke	7	5	2

## Population Of Cities, Towns And Villages &amp; Associated Localities

Localities	Total	Males	Females
317: Mokgalo	5	5	-
318: Ovejoze	1	1	-
319: Nxwakais	13	9	4
320: Tjinduno	16	12	4
322: Otjjuaatjihe	7	6	1
323: New Xanagas Cattle Post	16	14	2
324: Tjoondambe	3	3	-
<b>80-14 Village East Hanahai and Associated Localities Total</b>	<b>846</b>	<b>435</b>	<b>411</b>
100: Village East Hanahai	740	354	386
301: Motlopi	14	8	6
302: Lethafula	8	6	2
303: East Hanahai Cattle Post	20	16	4
304: Mosima wa Thakadu	12	9	3
305: Pelelo Syndicate	3	3	-
307: Tswaane/Okwa	12	8	4
308: Four and Treckers	2	2	-
309: Korobu	31	25	6
310: Mogobeng	4	4	-
<b>80-15 Village Kacgae and Associated Localities Total</b>	<b>903</b>	<b>480</b>	<b>423</b>
100: Village Kacgae	778	395	383
303: Richard and Sons Syndicate	61	40	21
304: Daosa Cattle Post	16	9	7
305: Moroba Syndicate	7	6	1
306: Qwaaqaa Syndicate	19	15	4
307: Kacgae Community Syndicate	9	6	3
308: Lokagae Syndicate	11	7	4
310: Yecho Syndicate	2	2	-
<b>80-16 Village Bere and Associated Localities Total</b>	<b>1,097</b>	<b>596</b>	<b>501</b>
100: Village Bere	874	438	436
301: Thupalela	9	5	4
305: Nawa Syndicate	7	5	2
306: Tsholofelo	16	8	8
307: Nakatsaphofu	13	8	5
308: Karata	24	16	8
310: Metsimatata	11	8	3
312: Qhee Syndicate	14	9	5
313: Tshwaragano	21	15	6
314: Takatshwane	71	57	14
315: Bere Cattle Post 1	8	7	1
316: Bere Cattle Post 2	11	8	3
317: Thogoyabojang	5	5	-
318: Takatshwane 2	13	7	6
<b>80-17 Village Qabo and Associated Localities Total</b>	<b>1,060</b>	<b>544</b>	<b>516</b>
100: Village Qabo	1,042	527	515
201: Qabo Lands	1	1	-
301: Qabo Cattle Post	14	13	1
302: Dasmx Cattle Post	3	3	-

POPULATION AND HOUSING CENSUS 2022  
Population Of Cities, Towns And Villages & Associated Localities

Localities	Total	Males	Females
<b>80-18 Village New Xade and Associated Localities Total</b>	<b>1,771</b>	<b>872</b>	<b>899</b>
100: Village New Xade	1,619	762	857
201: Xade Lands 1	14	8	6
202: Xade Lands 2	4	4	-
203: Xade Lands 3	3	3	-
301: Xade Cattle Post	25	16	9
302: Nxade Cattle Post 2	24	15	9
303: New Xade C/Post 3	14	9	5
304: Kerebe Syndicate	13	10	3
305: Xnaebode/Xnaebori	19	12	7
306: Zakes	15	15	-
307: Mutapo	2	2	-
308: One Shoot	10	10	-
309: Tshogamaro	8	5	3
601: New Xade Borehole	1	1	-
<b>Localities with No Affiliation</b>	<b>6,153</b>	<b>3,787</b>	<b>2,366</b>
401: Farm 174 NL	29	16	13
402: Farm 165 NL (Vaster's)	50	28	22
403: Farm 172 NL	8	8	-
404: Farm 162 NL	68	38	30
405: Farm 111 NL	58	51	7
406: Farm 159 NL	14	11	3
407: Farm 153 NL	369	256	113
408: Farm 94 NL (Xaba Vsau/Bossisye)	24	14	10
409: Farm 112 NL	2	1	1
410: Farm 67 NK	37	23	14
411: Farm 193 NL	52	32	20
413: Farm 176 NL (Kgopisa)	10	5	5
416: Farm 117 NL	34	20	14
418: Farm 104 NL (Lekker Vaterr)	10	6	4
419: Farm 102 NL(Biri Bottle)	17	13	4
421: Farm 96 NL	7	5	2
423: Farm 110 NL (Gower's Farm)	11	8	3
424: Farm 161 NL (Tholo Safari)	35	17	18
425: Farm 89 NL	22	14	8
426: Farm 185 NL(Mosaise's Farm)	34	22	12
427: Farm 79 NL	15	10	5
431: Farm 2 MK (SN & SS)	2	2	-
432: Farm 149 NK (Taljaard)	41	25	16
433: Farm 101 NL (J. C. Lewis)	10	6	4
434: Farm 197 MJ (Goodhope)	8	5	3
435: Farm 147 NK (Game Farm)	174	100	74
436: Farm 48 NK (Ko Mogoitheng)	44	31	13
437: Farm 47 NK (Motlhabeng Farm)	8	3	5
439: Farm 142 NK (Kanana)	31	16	15
440: Farm 12 NK (Dunlop)	22	6	16
441: Farm 136 NK (Bokadi)	17	8	9
443: Farm 6 NK	15	10	5
444: Farm 4 NK (Greenspan)	1	1	-

Localities	Total	Males	Females
445: Farm 127 NL (Gareleng's Farm)	12	8	4
446: Farm 99 NL	32	17	15
447: Farm 178 MJ	2	2	-
448: Farm 177 NL	7	6	1
449: Farm 72 NK	9	7	2
451: Farm 60 NK (Dqae Qare Game Farm)	5	1	4
452: Farm 76 NK	22	15	7
453: Farm 150 NK (Portion 1)	293	165	128
454: Farm 74 NKv(Dion Stander's Farm)	7	3	4
455: Farm 150 NK	57	45	12
456: Farm 153 NL	164	113	51
457: Farm 175 NL (Raps Mbish's Farm)	14	11	3
459: Farm 118 NK (J.Veniers Farm)	15	11	4
461: Farm 8 NK (Masire's Farm)	5	2	3
462: Farm 30 NK (Hard Battles Farm)	3	3	-
463: Farm 20 NK (Botha's Farm)	4	2	2
465: Farm 9 NK (Masire's / Happy Valley Farm)	1	1	-
467: Farm 194 MJ	7	6	1
468: Farm 189 MJ	19	15	4
469: Farm 187/188	3	3	-
470: Farm 186 MJ	21	15	6
471: Farm 182 MJ (Portland)	14	9	5
472: Farm 185 MJ	3	2	1
473: Farm 179 MJ	8	6	2
474: Farm 183 MJ	11	8	3
475: Farm 195 MJ (Tlhareseleele)	12	10	2
476: Farm 169 MJ	5	5	-
477: Farm 174 MJ	7	5	2
478: Farm 168 MJ	8	6	2
479: Farm 176 MJ	6	5	1
480: Farm 167 MJ (Ondengake)	3	3	-
481: Farm 190 MJ	1	1	-
482: Farm 177 MJ (Five Balls)	8	5	3
483: Farm 196 MJ	20	13	7
484: Farm 170 MJ	-	-	-
486: Farm 15 LJ (Dingdong Farm)	2	2	-
487: Farm 8 LJ	6	5	1
488: Farm 1 LJ	3	3	-
489: Farm 9 LJ (Otjijere Syndicate)	6	6	-
490: Farm 16 LJ (Matsadiso)	1	1	-
491: Farm 17 LJ	4	4	-
492: Farm 10 LJ (Nakatsakgokong)	11	9	2
493: Farm 3 LJ	3	2	1
494: Farm 4 LJ	5	3	2
495: Farm 2 LJ	4	4	-
496: Farm 13 LJ	13	11	2
500: A.I. Vet Camp	4	2	2
501: Farm 6 LJ (A.I.Vet Camp 2)	11	9	2

POPULATION AND HOUSING CENSUS 2022  
Population Of Cities, Towns And Villages & Associated Localities

Localities	Total	Males	Females
502: Farm 20 LJ (Janki Janki's Farm)	7	6	1
503: Farm 19 LJ (Gidion Tjinnae's Farm)	11	8	3
504: Farm 12 LJ	7	6	1
505: Farm 11 LJ	4	-	4
506: Farm 18 LJ	7	6	1
507: Farm 25 LJ (Metsimantsho Farm)	189	80	109
508: Farm 24 LJ	14	13	1
509: Farm 23 LJ	12	7	5
510: Farm 22 LJ	11	10	1
511: Farm 8	24	17	7
512: Farm 10	6	5	1
514: Farm 9 (Malebogo)	1	1	-
515: Farm 90 NL	10	7	3
517: Farm 44 NK (Part of Ghanzi)	14	10	4
518: Farm 41 NK (Naetso Farm)	35	23	12
519: Farm 42 NK (Big Lion Farm)	7	5	2
520: Farm 59 NK (Tholo Safari)	9	9	-
523: Farm 55 NK (Eaton and Sons)	8	6	2
524: Farm 150 NL /Quo/Qaraa	11	7	4
525: Farm 32 NK	17	9	8
526: Farm 106 NL	2	1	1
528: Farm 181 NL	19	11	8
529: Farm 180 NL	9	4	5
530: Farm 219 NL (Tloung Ranch)	3	2	1
531: Farm 160 NK	17	13	4
532: Farm 35 NK (Tiisano/Cheetah Conversation)	8	6	2
533: Farm 75 NK	3	2	1
535: Farm 25 NK (Kanana)	1	1	-
538: Farm 38 NK	9	7	2
541: Farm 11 NK (Sum Tree)	32	21	11
542: Farm 103 NL (Kgwaratshe)	3	-	3
544: Farm 229 NL (Letana Farm)	3	3	-
545: Farm 139 (Gemsbok)	8	5	3
546: Farm 137 NK	2	2	-
547: Farm 218 NL (Keofile Farm)	1	1	-
548: Farm 221 NL (Matopo Ranch)	21	13	8
549: Farm 222 NL (Legacy Farm)	4	2	2
550: Farm 225 NL (Texas Syndicate)	5	4	1
551: Farm 224 NL (Mogorosi Farm)	1	1	-
552: Farm 226 NL (Major Farm)	2	2	-
553: Farm 19 NK	6	4	2
554: Farm 18 NK	5	1	4
555: Farm 28 NK	5	4	1
556: Farm 178 NL (Stanley's Farm)	12	5	7
557: Farm 179 NL (Bota's Farm)	2	2	-
560: Farm 85 NL (Brounette)	2	2	-
561: Farm 71 NK (B.Billy)	4	2	2
562: Farm 70 NK (Legonono)	56	31	25
564: Farm 66 NK	7	5	2

POPULATION AND HOUSING CENSUS 2022  
Population Of Cities, Towns And Villages & Associated Localities

Localities	Total	Males	Females
565: Farm 58 NK (Eaton and Sons)	16	6	10
567: farm 145 NK (Hartbeespan)	21	17	4
570: Farm 120 NK (Q. Barnes)	10	6	4
571: Farm 31 NK (Derek's Farm)	15	7	8
572: Farm 121 NL	16	10	6
573: Farm 53 NK	617	258	359
574: Farm 54 NK	507	346	161
575: Farm 52 NK	223	122	101
576: Farm 98 NL	10	7	3
580: Farm 173 NK (Braam Venter Farm)	10	7	3
581: Farm 12 MK (Xhaosha)	15	11	4
583: Farm 21 MK	2	2	-
585: Farm 23 MK	8	5	3
586: Farm 14 MK (Hauwe's Farm)	1	1	-
587: Farm 238 MJ (Vergenoeg Game Farm)	6	5	1
588: Farm 5 MK (Maiteko Syndicate)	9	7	2
589: Farm 69 NK	37	20	17
590: Farm 64 NK	3	2	1
591: Farm 73 NK	4	4	-
594: Farm 45 MK (Dingongorego)	7	4	3
595: Farm 39 MK (Mothosi)	1	1	-
596: Farm 15 MK	30	18	12
597: Farm 46 MK	2	2	-
599: Farm 163 NL (John Kemp)	8	5	3
601: Xade Wildlife Camp	9	6	3
603: Farm 151 NL	18	12	6
604: Farm 1 NK (Molapo)	16	9	7
606: Farm 171 NL	7	5	2
607: Farm 33 NK	22	15	7
608: Farm 10 NK	5	3	2
609: Farm 6 MK	35	21	14
610: Rhumber Farm	2	2	-
611: Farm 5 LJ (Mogotlho Farm)	11	5	6
612: Farm 248 MJ (Maruapula)	2	2	-
614: Farm 246 MJ (Lehume)	2	2	-
615: Farm 228 MJ (Dikhutsana)	1	1	-
616: Farm 249 MJ (Kabana)	1	1	-
618: Farm 240 MJ (Thakadu)	1	1	-
619: Farm 235 MJ (Kgomodikae Farm)	26	14	12
620: Farm 236 MJ (Banabamotheo)	15	8	7
622: Farm 214 MJ (Kumuhuku)	20	15	5
623: Farm 218 MJ (Shorohaw)	9	5	4
624: Farm 217 MJ (Garebamotheo Farm)	5	5	-
626: Farm 215 MJ (Banabamotheo Farm)	2	2	-
627: Farm 216 MJ	1	1	-
628: Farm 264 MJ (Otjondjerera Farm)	1	1	-
630: Farm 262 MJ (Motumba Farm)	3	3	-
634: Farm 250 MJ (Seubelo Farm)	5	4	1

POPULATION AND HOUSING CENSUS 2022  
Population Of Cities, Towns And Villages & Associated Localities

Localities	Total	Males	Females
635: Farm 258 MJ (Bokamoso Farm)	1	1	-
639: Farm 251 MJ (Sebulelo Farm)	15	7	8
640: Farm 252 MJ (Seobe Syndicate)	1	1	-
641: Farm 256 MJ (Kabaneng/Mokgorise Farm)	9	8	1
643: Matlho a Phuduhudu Ranch	42	42	-
644: Farm 34 MK (Never Zone Farm)	3	1	2
645: Farm 35 MK (Golf Farm)	13	10	3
648: Farm 164 NK (Tholo Safari)	9	6	3
649: Farm 245 MJ (Kama Farm Syndicate)	6	4	2
652: Farm 244 MJ (Jackport Farm)	9	7	2
653: Farm 232 MJ (Makaleng Farm)	4	4	-
654: Farm 243 MJ (Khubagotswe Farm)	18	9	9
655: Farm 176 NK	3	3	-
656: Farm 223 NL (Degraafs Farm)	5	5	-
661: Farm 1 ML (Green Gate)	6	5	1
662: Farm 3 MK (Local Syndicate)	4	4	-
666: Farm 233 MJ (Matswane)	4	4	-
667: Farm 242 MJ (Pega Lobotlolo)	2	2	-
668: Farm 210 MJ	7	6	1
669: Farm 211 MJ	28	16	12
670: Farm 212 MJ (Hebron)	5	4	1
672: Farm 220 MJ (Tjingombe Farm)	4	4	-
673: Farm 221 MJ	4	3	1
674: Farm 222 MJ	5	3	2
675: Farm 223 MJ (Bana ba motho Farm)	8	6	2
676: Farm 224 MJ	7	6	1
678: Farm 13 MK (Kgomo Syndicate/Haure Habbis Farm)	3	2	1
684: Farm 225 MJ (Rethuseng No. 5)	1	1	-
685: Farm 208 MJ	18	11	7
686: Farm 209 MJ	4	4	-
687: Farm 16 MK (Metsi a dinotshi)	2	2	-
688: Farm 7 LJ	4	4	-
696: Farm 40 MK (Setima)	1	1	-
697: Farm 175 NL	2	2	-
699: Farm 160 NL	27	17	10
901: Farm 7 NK (Peacock/Texas Farm)	9	5	4
902: Farm 15 NK (P.Bradleys Farm)	1	1	-
904: Farm 1 MK (Sharper's Farm)	17	11	6
905: Farm 97 NL	8	3	5
906: Farm 184 NL (H.B.Lewis's Farm)	8	7	1
907: Farm 183 NL (Rud Lemcke's Farm)	6	4	2
908: Farm 182 NL (W.de Graffs' Farm)	24	12	12
909: Farm 173 NL	29	26	3
911: Farm 159 NK	19	10	9
912: Farm 175 MJ	20	16	4
913: Farm 174 NL (Matsetshe Ranches)	77	44	33
914: Farm 5 MK (Watuba Farm)	16	13	3
916: Farm 184 MJ (Old Xanagas)	118	48	70

## 200.

## POPULATION AND HOUSING CENSUS 2022

## Population Of Cities, Towns And Villages &amp; Associated Localities

Localities	Total	Males	Females
918: Farm 7 MK (Setshwantsho's Farm)	23	14	9
919: Farm 239 MJ	17	13	4
921: Farm 173 MJ (Lephoi)	2	2	-
922: Farm 129 NL	17	12	5
925: Farm 191 MJ	16	6	10
928: Farm 158 NK	27	17	10
929: Farm 143 NK (Seketer)	3	1	2
930: Farm 36 NK	22	14	8
931: Farm 144 NK	8	6	2
932: Farm 157 NK	16	11	5
933: Farm 37 NK (Qomboro)	16	11	5
934: Farm 46 NK (Elandshoek Farm)	5	3	2
935: Farm 45 NK	6	5	1
937: Farm 146 NK (Tholo Safari)	11	4	7
938: Farm 50 NK	49	28	21
939: Farm 16 NK (Wiv Ranches Swartz)	10	8	2
940: Farm 148 NK	21	14	7
941: Farm 43 NK (Kurabis)	54	28	26
943: Farm 21 NK (Tshukujwane)	8	5	3
944: Farm 29 NK	11	5	6
945: Farm 23 NK (Ramsden)	20	13	7
946: Farm 14 NK	3	2	1
948: Farm 21 LJ (Botshelo)	1	1	-
949: Farm (Jackalas Pits)	10	3	7
950: Farm 119 NK	15	9	6
951: Farm 156 NK	12	8	4
952: Farm 61 NK	4	4	-
955: Farm 51 NK	32	19	13
956: Farm 125 NL (David Adams)	24	15	9
957: Farm 3NK (Red Sands)	18	14	4
958: Farm 134 NK ( Daam)	5	3	2
959: Farm 135 NK (Red Sands)	1	1	-
960: Farm 5 NK (Kalkpan)	17	13	4
962: Farm 4 MK (Chidadano)	12	7	5
963: Farm 2 MK (SN & SS)	35	17	18
964: Farm 3 MK (Six)	10	7	3
965: Farm 2 NK	25	10	15
966: Farm 13 NK (Capri)	10	6	4
967: Farm 152 NK (Mmavke)	8	5	3
968: Farm 153NK (Dunner's Camp)	28	12	16
969: Farm 151 NK (Mosesepo)	11	11	-
970: Farm 17 NK (Mahata)	4	2	2
971: Farm 138 NK	6	4	2
972: Farm 131NL	8	6	2
973: Farm 91 NL	1	1	-
974: Farm 83 NL (H. Becker)	16	10	6
976: Farm 180 MJ (Maratatsatsi)	2	2	-
979: Farm 154 NL	2	2	-
980: Farm 133 NL	7	3	4



**201.**

## POPULATION AND HOUSING CENSUS 2022

## Population Of Cities, Towns And Villages &amp; Associated Localities

Localities	Total	Males	Females
982: Farm 186 NL	27	21	6
983: Farm 164 NL	6	4	2
985: Farm 166 NL (Finlay)	48	22	26
986: Farm 170 NL	13	8	5
988: Farm 156 NL (Xaxou)	15	6	9
989: Farm 163 NK (R. Lemcke)	2	1	1
990: Farm 115 NL	7	5	2
991: Farm 109 NL	59	51	8
992: Farm 113 NL (Matsui)	6	4	2
993: Farm 95 NL	6	3	3
994: Farm 80 NL (Jaco Visser's Farm)	2	1	1
995: Farm 132 NL	4	2	2
998: Farm 116 NL	11	9	2
999: Farm 14 LJ	9	9	-

# CENTRAL KGALAGADI GAME RESERVE

**203.**

POPULATION AND HOUSING CENSUS 2022  
**Population Of Cities, Towns And Villages & Associated Localities**

Localities	Total	Males	Females
<b>81 Central Kgalagadi Game Reserve</b>	<b>478</b>	<b>264</b>	<b>214</b>
<b>Localities with No Affiliation</b>	<b>478</b>	<b>264</b>	<b>214</b>
601: Xade Wildlife Camp	8	7	1
602: Matswere Wildlife Camp	10	8	2
604: Khalahari Plains Camp	7	5	2
605: Tau Lodge	39	26	13
606: Tsau Gate	5	2	3
611: Camping Sites	3	2	1
801: Gope	142	81	61
802: Mothomela	101	53	48
803: Kikao	-	-	-
804: Kugamma	63	25	38
805: Molapo	47	25	22
806: Metsiamanong	53	30	23

# KGALAGADI SOUTH



POPULATION AND HOUSING CENSUS 2022  
Population Of Cities, Towns And Villages & Associated Localities

Localities	Total	Males	Females
<b>90 Kgalagadi South</b>	<b>35,347</b>	<b>17,574</b>	<b>17,773</b>
<b>90-01 Village Werda and Associated Localities Total</b>	<b>3,453</b>	<b>1,606</b>	<b>1,847</b>
100: Village Werda	3,349	1,530	1,819
201: Werda Lands	1	1	-
202: Ngologa	1	1	-
305: Tsope	10	10	-
302: Mooi-Draai 1/Hilane	10	6	4
303: Morestres/Backsten	15	12	3
304: Leubeng	7	5	2
306: Ntswai Tswai	1	1	-
307: Dithothaneng	39	28	11
311: Koke	8	4	4
315: Manthuntshwane	12	8	4
<b>90-02 Village Makopong and Associated Localities Total</b>	<b>1,933</b>	<b>951</b>	<b>982</b>
100: Village Makopong	1,788	838	950
201: Masamane Lands	1	1	-
202: Makopong Lands	17	12	5
301: Gowa	20	16	4
302: Ntshutela	3	3	-
303: N-one	3	3	-
304: Tshane	-	-	-
305: Pebane	5	5	-
307: Tekeletso/Boyabatho	17	13	4
309: Nakatsanare	21	10	11
310: Maiteko	2	1	1
311: Tshololametsi	25	19	6
312: Tshwaragano	7	7	-
313: Mambata	4	3	1
315: Didibana	2	2	-
316: Makopong Cattle Posts	12	12	-
317: Khei-Banyana	6	6	-
<b>90-03 Village Khisa and Associated Localities Total</b>	<b>475</b>	<b>260</b>	<b>215</b>
100: Village Khisa	433	222	211
301: Kishane/Boro 4	8	8	-
302: Witbank	1	1	-
303: Morobane	2	1	1
305: Mmaseletswae/Moseletswane	4	4	-
307: Dikantsi	2	2	-
308: Morokotswane	2	2	-
310: Selossha	3	3	-
311: Dithubaneng	2	2	-
312: Radikgetsi	2	1	1
314: Tshethlwane 1	3	3	-
315: Tshethlwane 2	13	11	2

## Population Of Cities, Towns And Villages &amp; Associated Localities

Localities	Total	Males	Females
<b>90-04 Village Omaweneno and Associated Localities Total</b>	<b>1,320</b>	<b>662</b>	<b>658</b>
100: Village Omaweneno	1,256	612	644
301: Khaneng Cattle Post	8	5	3
304: Number 2	4	4	-
306: Molapisi	14	9	5
307: Kebonye	2	2	-
309: Bokgetlho	10	6	4
310: Six Mile	20	18	2
311: Motaung	2	2	-
312: Tsuatsa	4	4	-
<b>90-05 Village Tsabong and Associated Localities Total</b>	<b>12,383</b>	<b>6,098</b>	<b>6,285</b>
100: Village Tsabong	11,651	5,641	6,010
201: Tsabong Lands	11	8	3
301: Bertriek	15	14	1
302: Taylors Pan/Ngakale Syndicate	27	19	8
303: Bophelo	2	2	-
305: Mc Carthy's Rust	286	138	148
306: Kununoga	28	18	10
307: Logaganeng	110	57	53
308: Berrybush	2	2	-
309: Khwiane	18	15	3
311: Benoud	4	2	2
312: Kakasi	3	2	1
313: Matsobane	7	7	-
314: Khudugane	2	2	-
315: Nheke	19	13	6
316: Botshabelo	5	3	2
318: Mokgoro	2	2	-
319: Mc Carthy's Cattle Post	13	5	8
320: Swaing	17	13	4
321: Khukwa/Sant Vyt	1	1	-
322: Diphofu	2	2	-
323: Metsiamantsho	1	1	-
324: Mokoko	16	13	3
325: Mokaje/Morokrof	19	14	5
326: Khaneng	2	2	-
328: Kopano Syndicate	4	3	1
329: Tsabong Cattle Post	7	5	2
330: Leherwane 2	11	10	1
331: Khudugane/Leherwane 1	2	2	-
332: Khubulabojang	8	6	2
333: Tsabong Cattle Post 1	12	9	3
334: Jacobus Cattle Post	1	1	-
335: Tlosi syndicate	1	1	-
336: Kwegane	5	5	-
337: Maretwane	3	2	1
338: Hududu	3	1	2
339: Tswaneng	6	6	-
340: Khukwa/Sant Vyt 2	6	5	1

POPULATION AND HOUSING CENSUS 2022  
Population Of Cities, Towns And Villages & Associated Localities

Localities	Total	Males	Females
341: Modipane	5	5	-
342: WelKom	7	6	1
603: Land Fill	8	6	2
605: Tsabong BDF Camp	31	29	2
<b>90-06 Village Kolonkwane and Associated Localities Total</b>	<b>715</b>	<b>357</b>	<b>358</b>
100: Village Kolonkwane	634	291	343
301: Dikbos	31	27	4
302: Magading	9	8	1
303: Maratshane	9	5	4
304: Kolonkwang Cattle Post	1	1	-
306: Ngomme	6	4	2
307: Sloca	7	7	-
308: Jirwane	6	4	2
313: Lekolong	12	10	2
<b>90-07 Village Bogogobo and Associated Localities Total</b>	<b>354</b>	<b>173</b>	<b>181</b>
100: Village Bogogobo	354	173	181
<b>90-08 Village Middlepits and Associated Localities Total</b>	<b>966</b>	<b>453</b>	<b>513</b>
100: Village Middlepits	966	453	513
<b>90-09 Village Khuis and Associated Localities Total</b>	<b>1,039</b>	<b>486</b>	<b>553</b>
100: Village Khuis	950	428	522
301: Tshwarakgama MK	10	10	-
302: Bokopano	2	2	-
602: Lobu Field Station	77	46	31
<b>90-10 Village Gachibana and Associated Localities Total</b>	<b>1,061</b>	<b>568</b>	<b>493</b>
100: Village Gachibana	899	434	465
301: Matlalo	18	16	2
302: Kotswane	5	5	-
303: Makaleng	2	2	-
305: Metsimantsi	14	13	1
306: Sikamaje / Sekamatso	8	5	3
307: Seritshane	12	11	1
308: Moshaphofu	4	3	1
309: Molapowabojang	21	17	4
310: Diretshaneng	8	8	-
311: Malegong	2	2	-
312: Masitwane/Marope a Mapodisi	1	1	-
314: Dithapelo	9	5	4
315: Cheme	11	8	3
317: Mapapele	3	1	2
318: Sekabe	14	9	5
320: Moselewapula	2	2	-
321: Masitwasitwane	2	2	-
323: Bojosi	6	6	-
324: Morwe	9	8	1
326: Mongaleng/Ngakale Syndicate	4	4	-
327: Magogwe	3	2	1
328: Kotshiang	4	4	-

## Population Of Cities, Towns And Villages &amp; Associated Localities

Localities	Total	Males	Females
<b>90-11 Village Rapples Pan and Associated Localities Total</b>	<b>352</b>	<b>170</b>	<b>182</b>
100: Village Rapples Pan	341	159	182
304: Seventy Five	7	7	-
305: Drieertries	4	4	-
<b>90-12 Village Vaalhoek and Associated Localities Total</b>	<b>588</b>	<b>272</b>	<b>316</b>
100: Village Vaalhoek	588	272	316
<b>90-13 Village Bokspits and Associated Localities Total</b>	<b>710</b>	<b>368</b>	<b>342</b>
100: Village Bokspits	705	363	342
304: Good Hope	2	2	-
309: Sams Pan	1	1	-
310: Diker Grey	2	2	-
<b>90-14 Village Struizendam and Associated Localities Total</b>	<b>746</b>	<b>359</b>	<b>387</b>
100: Village Struizendam	727	343	384
301: Lankgewag Farm	1	1	-
302: Sampan	18	15	3
<b>90-23 Village Bray and Associated Localities Total</b>	<b>1,286</b>	<b>574</b>	<b>712</b>
100: Village Bray	1,286	574	712
<b>90-24 Village Phepheng/Draaihoek and Associated Localities Total</b>	<b>1,411</b>	<b>706</b>	<b>705</b>
100: Village Phepheng/Draaihoek	1,411	706	705
<b>90-25 Village Maubelo and Associated Localities Total</b>	<b>832</b>	<b>419</b>	<b>413</b>
100: Village Maubelo	832	419	413
<b>90-26 Village Khawa and Associated Localities Total</b>	<b>1,347</b>	<b>664</b>	<b>683</b>
100: Village Khawa	1,299	625	674
303: Lazarus	6	6	-
304: Mabogodinku	4	3	1
305: Thotayaletsatsi	3	3	-
306: Bopaganang Syndicate	8	6	2
307: Thaola Kgomo	6	6	-
308: Kotswane	3	3	-
309: Platfoot	4	3	1
310: Cane	6	4	2
601: Camp	8	5	3
<b>90-33 Village Kokotsha and Associated Localities Total</b>	<b>1,863</b>	<b>978</b>	<b>885</b>
100: Village Kokotsha	1,696	863	833
201: Kokotshana	5	3	2
301: Tsong	14	14	-
304: Humutu	98	62	36
307: Kokotshana	13	9	4
308: Janeng	4	4	-
309: Motlhabaneng	26	18	8
310: Peloebothoko	1	1	-
312: Thakwana	6	4	2
<b>90-34 Village Maralaleng and Associated Localities Total</b>	<b>734</b>	<b>320</b>	<b>414</b>
100: Village Maralaleng	702	296	406
301: Kuwe	27	19	8
302: Marabane	2	2	-
303: Peacock s Valley	3	3	-



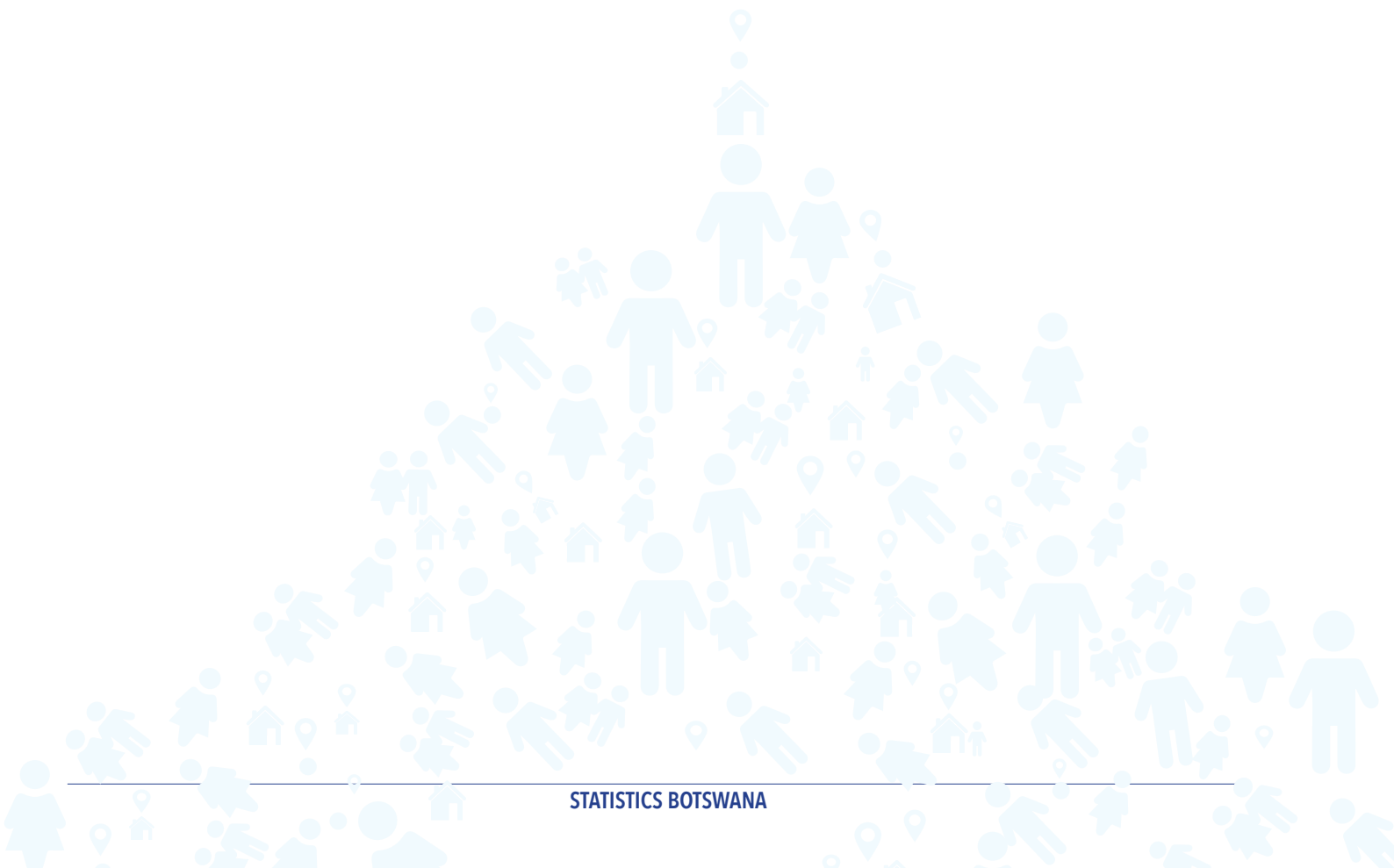
POPULATION AND HOUSING CENSUS 2022  
Population Of Cities, Towns And Villages & Associated Localities

Localities	Total	Males	Females
<b>90-35 Village Maleshe and Associated Localities Total</b>	<b>533</b>	<b>248</b>	<b>285</b>
100: Village Maleshe	494	213	281
201: Maleshe Lands	2	2	-
302: Arizona	5	4	1
303: Letlopi	16	14	2
304: Maleshe Cattle Post	16	15	1
<b>Localities with No Affiliation</b>	<b>1,246</b>	<b>882</b>	<b>364</b>
401: Farm 2 IK (Van Wykris's Farm)	10	7	3
402: Sparwater Farm	11	8	3
404: Longvester Farm	7	6	1
405: Volverden's Farm	12	11	1
406: Five Dunes Farm	13	10	3
407: Saltpits Farm 1	2	2	-
408: Fransedam's Farm	15	11	4
409: Geelpits Farm	13	2	11
411: Ganahoeck Farm	27	22	5
412: Welkom Farm 1	13	7	6
413: Welgewa Farm	3	3	-
414: Welte Vrede's Farm 2	2	2	-
415: Oorwin Farm	3	3	-
417: Farm 29 JM (Cornwall's Farm)	25	14	11
418: Farm 1 JM (Aberdeen)	2	2	-
420: Farm 7 JM (Flinks's Farm)	20	16	4
424: Farm 15 JM (Monmouth Farm)	25	15	10
425: CDC Farm Boshoeck	13	10	3
426: Farm 3 JN (Norfolk Farm)	10	6	4
427: Farm 6 JN (Mogonono Farm)	13	12	1
428: Mpugwa Farm	1	1	-
429: Farm 2 JN (Ox-Ford Farm)	51	33	18
430: CDC Farm Westward Section	107	73	34
431: Farm 2 JM (Bedford's Farm 2)	32	25	7
432: CDC Farm Dailyspan Section	21	17	4
433: Farm 1 JN (Molopo Farm)	13	10	3
434: Farm 5 JM (Essex Farm)	44	27	17
436: CDC Farm Laagte Section	31	26	5
437: CDC Farm E.G.A. Section	15	11	4
438: CDC Farm Webster's Section	30	23	7
445: Farm 33 JM	13	9	4
446: Borakanelo/Tobetsa	12	10	2
447: Farm 4 JM (Davon Farm)	27	23	4
451: Farm 23 JM (Davon Farm)	2	2	-
454: Sam Brooks	4	4	-
455: Farm 38 JM (Nakatsakgomo/Deron/ Matlopi)	7	6	1
457: Banyana Farms	7	4	3
459: Lorekwang Farm	2	2	-
460: Welkom 2	5	5	-
461: Welte Vrede 1	3	1	2
462: Saltpits 2	1	1	-

## Population Of Cities, Towns And Villages &amp; Associated Localities

Localities	Total	Males	Females
463: Relekile	5	4	1
467: Farm 8 JM (Hereford Ranch)	24	16	8
468: Farm 4 JN (Nil Harveys/Ukhwi Farm)	18	12	6
470: Bodumatau Farm	11	9	2
471: Farm JM 34 (Matshwaoakgomo)	53	35	18
479: Farm 2 IK (No 190)	2	1	1
480: Esterhuizen Farm	6	5	1
481: Farm 9 JN (Brandom Pistorius)	19	16	3
482: Farm 7 JN (Dion Van Syl)	13	11	2
484: Peter Pistorius Farm	4	4	-
485: Farm 22 JM	1	1	-
487: Farm 26 JM (Bereka)	35	28	7
488: Farm 32 JM (Santa Mara)	5	3	2
490: Farm 31 JM (Kukama farm)	12	9	3
491: Farm 16 JM (Goodys Farm)	4	4	-
492: Bartek Game Ranch	10	7	3
493: Mastovelli s Farm	3	3	-
494: Farm 14 JM	11	9	2
496: Farm 9 JM (Billy s Farm/Koetzie Farm)	15	13	2
498: Farm 21 JM (Flinkss)	1	1	-
601: Gemsbok Transfrontier Park 1	11	3	8
602: Mabuasehube Camp	59	45	14
603: Camel's Camp	2	2	-
604: Mc Carthy's Rust Border Gate	14	7	7
605: Bophirima Game Reserve	7	7	-
606: Two Rivers Govt Camp	7	3	4
609: Makopong Ranches	13	11	2
901: Farm 20 JM (Teremane)	7	5	2
904: Farm 1 JN (Gwiddon)	2	1	1
906: Farm 11 JM (Ikia/Kinross/Lincoln)	30	18	12
909: Farm 19 JM (Teremane)	13	7	6
910: Farm 5 JN (Brandon Pistorius)	9	5	4
911: Farm 25 JM (Bedford Farm 2)	4	2	2
912: Coolio Farm	5	5	-
915: Farm 12 JM (Lincoln Farm)	18	11	7
917: Farm 37 JM (Flinks Farm)	15	7	8
918: Farm 24 JM (Cornwalls Farm)	8	3	5
919: Farm 3 JM (Cornwalls Farm)	63	46	17
920: Farm 6 JM (Flinkss Farm)	15	9	6
921: Farm 28 JM (Hereforb Ranch)	7	4	3
922: Farm 18 JM (Inverness Farm)	18	8	10

# KGALAGADI NORTH



## Population Of Cities, Towns And Villages &amp; Associated Localities

Localities	Total	Males	Females
<b>91 Kgagalagadi North</b>	<b>23,510</b>	<b>11,930</b>	<b>11,580</b>
<b>91-01 Village Kang and Associated Localities Total</b>	<b>7,194</b>	<b>3,770</b>	<b>3,424</b>
100: Village Kang	6,764	3,440	3,324
202: Kang Lands	36	21	15
207: Masimo 1	2	2	-
211: Moriti/Ditholong	2	1	1
301: Kokwa	2	2	-
302: Kakanata	13	9	4
305: Kings Lands	5	2	3
306: Mookotsi	2	2	-
307: Xabekome	9	6	3
308: Majwana	23	19	4
312: Moraba-wa-Thamaga	3	3	-
314: Botshabelo	18	12	6
317: Nakalatlou	10	9	1
318: Marutshwana	6	6	-
321: Maipaa	5	3	2
324: Patisamarago	1	1	-
325: Boogo	12	9	3
326: Palamaokue 2	6	6	-
327: Motlhalawakgama	3	2	1
328: Phenyó	11	8	3
329: Senthomule	6	6	-
330: Moraba wa makgetho	10	10	-
331: Palamaokue 1	4	4	-
332: Kopano	3	2	1
333: Motshosele	18	13	5
334: Maikano	3	3	-
337: Jiking	19	14	5
338: Ngwao	3	3	-
339: Hokoza	3	3	-
340: Tselakgopo	6	5	1
341: Sexaxau	6	4	2
342: Mogobe wa mothaba	15	13	2
343: Magoi	6	6	-
344: Uhuru	3	3	-
345: Xobashwe	13	9	4
346: 12LLOK	1	1	-
348: Phuthadikobo	16	11	5
349: Tshubathaga	12	11	1
350: Khong	6	5	1
353: Bosigo	14	11	3
355: Thankane	11	9	2
356: Seqoakane	3	3	-
358: Logonyaneng	9	7	2
401: Katshwane	1	1	-
601: Council water unit	5	4	1
602: Wildlife Camp	26	21	5
603: Telecomms Workers Camp Rep 6E	1	1	-
607: Kalahari Safari Lodge	22	15	7
610: Kang Abattoir	16	9	7

POPULATION AND HOUSING CENSUS 2022  
Population Of Cities, Towns And Villages & Associated Localities

Localities	Total	Males	Females
<b>91-02 Tshane and Associated Localities Total</b>	<b>1,171</b>	<b>595</b>	<b>576</b>
100: Village Tshane	1,092	534	558
301: Lekgwarana/Tshanye	3	2	1
307: Makgarejwana	5	5	-
308: Kganyane	8	5	3
309: Motsokwane	57	46	11
404: Tlhaga's Farm / Tlhage	6	3	3
<b>91-03 Village Hukuntsi and Associated Localities Total</b>	<b>5,373</b>	<b>2,608</b>	<b>2,765</b>
100: Village Hukuntsi	5,224	2,501	2,723
201: Hukuntsi Lands	16	10	6
301: Gukwa	24	16	8
302: Bohese	15	15	-
305: Marang	31	20	11
306: Makwangkwang	4	4	-
308: Kawi	19	14	5
309: Mae	1	1	-
310: Namopedi	12	9	3
311: Khuruhuru	3	3	-
312: Masuri	11	7	4
318: Tshwaragano Syndicate	13	8	5
<b>91-04 Village Lehututu and Associated Localities Total</b>	<b>2,170</b>	<b>1,046</b>	<b>1,124</b>
100: Village Lehututu	2,035	953	1,082
201: Phephane	13	10	3
302: Bonwapitse	15	12	3
304: Marota/Makubu	14	13	1
308: Tshegatshega	30	21	9
501: Kganyane 2	63	37	26
<b>91-05 Village Lokgwabe and Associated Localities Total</b>	<b>1,812</b>	<b>895</b>	<b>917</b>
100: Village Lokgwabe	1,792	879	913
304: Moege	13	10	3
306: Thakoyanamane	5	4	1
501: Kganyane 2	2	2	-
<b>91-06 Village Monong and Associated Localities Total</b>	<b>410</b>	<b>221</b>	<b>189</b>
100: Village Monong	392	203	189
201: Monong Lands	2	2	-
301: Maotoakgomo Syndicate	16	16	-
<b>91-07 Village Ncaang and Associated Localities Total</b>	<b>426</b>	<b>211</b>	<b>215</b>
100: Village Ncaang	358	161	197
301: Ovinyanga	9	6	3
302: Kika	20	11	9
303: Tomole	3	3	-
304: Mataopa	6	6	-
305: Jamoja	7	5	2
318: Masego/Thite	23	19	4
<b>91-08 Village Hunhukwe and Associated Localities Total</b>	<b>677</b>	<b>369</b>	<b>308</b>
100: Village Hunhukwe	565	274	291
305: Thalaga	5	5	-
308: Lekojuana	39	36	3
313: Dikgomodialela	41	32	9
314: Thupayamokala	22	17	5
319: Eighteen	5	5	-

## Population Of Cities, Towns And Villages &amp; Associated Localities

Localities	Total	Males	Females
<b>91-09 Village Zutswa and Associated Localities Total</b>	<b>680</b>	<b>344</b>	<b>336</b>
100: Village Zutswa	613	300	313
301: Mazagazaga	21	17	4
302: Megobeng	16	8	8
303: Zutshwane	7	4	3
310: Rulwane	8	7	1
501: Zutshwa Mixture	10	4	6
601: Kaa Camp	5	4	1
<b>91-10 Village Ngwatle and Associated Localities Total</b>	<b>471</b>	<b>253</b>	<b>218</b>
100: Village Ngwatle	461	247	214
301: Letsepa	10	6	4
<b>91-11 Village Ukwi and Associated Localities Total</b>	<b>795</b>	<b>412</b>	<b>383</b>
100: Village Ukwi	669	310	359
301: Tshwarantsa	2	2	-
303: Shubule Zutshila	21	18	3
305: Bothatogo	22	14	8
306: Selaga	9	9	-
308: Zweichelwa	51	40	11
309: Kobuyagajwe	21	19	2
<b>91-12 Village Make and Associated Localities Total</b>	<b>523</b>	<b>263</b>	<b>260</b>
100: Village Make	502	251	251
501: Ditshimong	21	12	9
<b>91-13 Village Inalegolo and Associated Localities Total</b>	<b>932</b>	<b>474</b>	<b>458</b>
100: Village Inalegolo	853	413	440
201: Inalegolo Lands	55	41	14
301: Camp 5	17	14	3
302: Tsanyane	4	3	1
303: Mmakanyane	3	3	-
<b>91-14 Village Phuduhudu and Associated Localities Total</b>	<b>754</b>	<b>388</b>	<b>366</b>
100: Village Phuduhudu	663	317	346
302: Magare	17	12	5
303: Nxhabe	12	9	3
306: Setsile	16	11	5
312: Kaka	5	4	1
313: Lengonyaneng	13	10	3
315: Namolaleuba	20	18	2
401: Farm	2	2	-
601: Phuduhudu Quarantine	6	5	1
<b>Localities with No Affiliation</b>	<b>122</b>	<b>81</b>	<b>41</b>
403: Matlhogotsane	1	1	-
405: Kgainyane	21	14	7
408: Bonsmara Ranch	8	3	5
409: Kalakantsi Game Cattle Ranch	5	3	2
411: Golden Springs Ranch	61	42	19
412: Savanna Ranch	7	5	2
413: Maokanyane	3	1	2
414: Boago farm	5	4	1
415: Mafnewaick Farm	5	3	2
418: Inalegolo phuduhudu remote area management association	6	5	1



# ALPHABETICAL INDEX OF DISTRICTS





Census District	Page
Barolong	II, III, 24, 25
Central Bobonong	II, 115, 116
Central Boteti	II, 127, 128
Central Kgalagadi Game Reserve	II, 202, 203
Central Mahalapye	II, 101, 102
Central Serowe/Palapye	77, 78
Central Tutume	141, 142
Chobe	181, 182
Francistown City	5
Gaborone City	2
Ghanzi	9, 188, 189, 197
Jwaneng	II, 7
Kgalagadi North	II, 211, 212
Kgalagadi South	II, 204
Kgatleng	II, 68, 69
Kweneng East	II, 43, 44
Kweneng West	II, 54, 55
Lobatse	II, 6, 41, 42
Ngamiland Delta	185, 186
Ngamiland East	II, 161, 162
Ngamiland West	II, 172, 173
Ngwaketse	II, III, 12, 13
Ngwaketse West	II, III, 32, 33
North East	154, 155
Orapa	II, 7, 130
Selibe Phikwe	II, 6
South East	II, 39, 40
Sowa	II, 7, 153

# ALPHABECTICAL INDEX OF VILLAGES

Census District	Village	Page
Kgatleng	Artisia	73
Ngamiland West	Beetsha	133,173
Ghanzi	Bere	194
Ngwaketse	Betesankwe	13, 23
Barolong	Bethel	25
Kweneng East	Boatlaname	49
Central Bobonong	Bobonong	116
Ngamiland East	Bodibeng	169
Kgalagadi South	Bogogobo	207
Kgatleng	Bokaa	9,71
Kgalagadi South	Bokspits	208
Central Mahalapye	Bonwapitse	103
Ngamiland East	Boro 1	168
Ngamiland East	Boro 2	168
Barolong	Borobadilepe	26
Central Tutume	Borolong	9, 145
Central Mahalapye	Borotsi	102
Central Tutume	Borotsi	108
North East	Botalaote	157
Kweneng West	Bothhapatlou	56
Ngamiland East	Bothatlogo	169
Kgalagadi South	Bray	208
North East	Butale	157
CKGR	Central Kgalagadi Game Reserve (CKGR)	202, 203
Central Mahalapye	Chadibe	107
Central Tutume	Chadibe	145
Central Tutume	Changate	143
Ngamiland East	Chanoga	162
Ghanzi	Charles Hill	191
Ghanzi	Chobokwane	190
Ngamiland West	Chukumuchu	179
Central Tutume	Dagwi	143
Central Bobonong	Damochojena	124
Delta	Daonara	186
Ghanzi	Dekar	189
Ngwaketse	Diabo	19
Central Mahalapye	Dibete Station	105
Barolong	Digawana	26
Kweneng East	Dikgathong	53
Kgatleng	Dikgonnye	75
Barolong	Dikhukhung	29
Kgatleng	Dikwididi	76
Central Serowe/Palapye	Diloro	86
Central Serowe/Palapye	Dimajwe	96
Barolong	Dinatshana	25
Kweneng West	Diphuduhudu	66
Ngwaketse	Dipotsana	18
North East	Ditladi	157

Census District	Village	Page
Barolong	Ditlharapa	26
Kweneng West	Ditshewane	57
Kweneng East	Ditshukudu	44
Central Mahalapye	Dovedale	105
Central Tutume	Dukwi	146
Kweneng West	Dutlwe	57
Ghanzi	East Hanahai	194
Ngamiland West	Eretsha	179
Ngamiland West	Etsha 1	179
Ngamiland West	Etsha 13	176
Ngamiland West	Etsha 6	174
Central Tutume	Foley	149
Kweneng East	Gabane	9, 47
Kgalagadi South	Gachibana	207
Kweneng East	Gakgatla	47
Kweneng East	Gakuto	52
Barolong	Gamajalela	29
North East	Gambule	155
Kweneng East	Gamodubu	47
Ngamiland West	Gani	177
Ngwaketse	Gasita	15
Barolong	Gathwane	26
Ghanzi	Ghanzi	188, 189
Central Serowe/Palapye	Gojwane	96
Ngamiland West	Gonutsuga	173
Barolong	Good Hope	25
Central Serowe/Palapye	Goo-Sekgweng	88
Central Serowe/Palapye	Gootau	87
Barolong	Gopong	26
Central Tutume	Goshwe	144
Ghanzi	Groote Laagte	193
Ngamiland West	Gudingwa	179
North East	Gulubane	155
Ngamiland West	Gumare	9, 177
North East	Gungwe	155
Central Tutume	Gweta	10, 149
Ngamiland East	Habu	170
Kweneng East	Hatsalatladi	47
Barolong	Hebron	26
Kgalagadi North	Hukunsi	213
Kgalagadi North	Hunhukwe	213
Ngamiland West	Ikoga	174
Central Mahalapye	Ikongwe	112
Kgalagadi North	Inalegolo	214
Ngwaketse West	Itholoke	35
North East	Jackalas 1	155
North East	Jackalas no2	155
Central Tutume	Jamataka	152

Census District	Village	Page
Delta	Jao	186
Ghanzi	Kacgae	194
Chobe	Kachikau	182
Ngamiland West	Kajaja	179
North East	Kalakamafi	155
Central Mahalapye	Kalamare	109
Ngwaketse West	Kanaku	35
Kgalagadi North	Kang	9,212
Barolong	Kangwe	30
Ngamiland West	Kaputura	179
Ghanzi	Karakobis	190
Ngamiland East	Kareng	167
Chobe	Kasane	182
Kweneng West	Kaudwane	66
Ngamiland West	Kauxwhi	174
Chobe	Kavimba	182
Chobe	Kazungula	182
Central Boteti	Kedia	135
Ngwaketse West	Keng	34
Central Serowe/Palapye	Kgagodi	85
Ngamiland East	Kgakge / Makakung	170
North East	Kgari	157
Kgatleng	Kgomodiatshaba	75
Ngwaketse	Kgomokasitwa	16
Kweneng East	Kgope	52
Barolong	Kgoro	26
Ngwaketse West	Khakhea	34
Kgalagadi South	Khawa	208
Kweneng West	Khekhenye	67
Kgalagadi South	Khisa	205
Ngwaketse West	Khonkhwa	34
Kweneng West	Khudumelapye	59
Kgalagadi South	Khuis	207
Kgatleng	Khurutshe	75
Central Boteti	Khwee	138
Central Bobonong	Kobojango	199
Central Mahalapye	Kodibeleng	111
Ngwaketse West	Kokong	35
Kgalagadi South	Kokotsha	208
Kgalagadi South	Kolonkwane	207
Ngamiland East	Komana	168
Kweneng East	Kopong	9, 48
Kweneng West	Kotolaname	66
Kweneng East	Kubung	51
Central Mahalapye	Kudumatse	105
Ghanzi	Kuke	192
Ghanzi	Kule	192

Census District	Village	Page
Central Boteti	Kumaga	139
Kweneng East	Kumakwane	9, 48
Central Tutume	Kutamogree	153
Ngwaketse West	Kufuku	36
Kweneng East	Kweneng	52
Central Serowe/Palapye	Lecheng	83
Ngwaketse West	Lefoko	37
Kgalagadi North	Lehututu	213
Barolong	Lejwana	27
Ngwaketse	Lekgolobollo	17
Central Bobonong	Lentswelemorifi	118
Kweneng East	Lentsweletau	9, 45
Kweneng East	Leologane	52
Central Tutume	Lepashe	151
Kweneng East	Lephephe	48
Central Bobonong	Lepokole	119
Barolong	Leporung	29
Central Serowe/Palapye	Lerala	9, 86
Central Serowe/Palapye	Lesenepole/ Matolwane	86
Kgatleng	Leshibitse	76
Chobe	Lesoma	182
Central Boteti	Letlhakane	9, 128
Kweneng West	Letlhakeng	9, 55
Central Mahalapye	Letlorenge	113
North East	Letsholathebe	155
Barolong	Logagane	26
Kgalagadi North	Lokgwabe	213
Ngwaketse	Lorolwana	16
Barolong	Lorwana	30
Kweneng East	Losilakgokong	44
Ngwaketse	Lothakane	10, 15
Ngwaketse	Lothakane West	15
Central Mahalapye	Maape	108
Ngamiland East	Mababe	169
Kgatleng	Mabalane	72
Central Serowe/Palapye	Mabeleapudi	89
Central Tutume	Mabesekwa	152
Kweneng West	Maboane	65
Central Bobonong	Mabolwe	122
North East	Mabudzane	157
Barolong	Mabule	29
Central Serowe/Palapye	Mabuo	94
Ngwaketse West	Mabutsane	33
Central Mahalapye	Machaneng	106
Barolong	Madingwana	26
Central Tutume	Mafongo / Hobona	146
Barolong	Magoriapitse	27
Ngwaketse	Magotlhwane	18

Census District	Village	Page
Central Mahalapye	Mahalapye	102
Kweneng East	Mahetlwe	46
Ngwaketse West	Mahotshwane	35
Ngwaketse	Maisane	19
Central Tutume	Maitengwe	142
Central Serowe/Palapye	Majwanaadipitse	97
Central Serowe/Palapye	Majwaneng	87
Central Boteti	Makalamabedi	137
Ngamiland East	Makalamabedi	163
North East	Makaleng	155
Kgalagadi North	Make	214
Central Tutume	Makobo	151
Barolong	Makokwe	26
Kgalagadi South	Makopong	205
Ghanzi	Makunda	192
Central Tutume	Makuta	153
Central Mahalapye	Makwate	105
Central Serowe/Palapye	Malaka	84
Central Serowe/Palapye	Malatswai	95
Kgalagadi South	Maleshe	209
Barolong	Malokaganyane	25
Kgatleng	Malolwane	72
Kgatleng	Malotwana Siding	74
Kweneng West	Malwelwe	64
North East	Mambo	155
Central Serowe/Palapye	Manaledi	96
Central Tutume	Mandunyane	148
Kweneng West	Mantshwabisi	60
Ngwaketse	Manyana	18
Ngwaketse West	Maokane	36
North East	Mapoka	155
Central Tutume	Maposa	153
Kgalagadi South	Maralaleng	208
Central Tutume	Marapong	145
Kweneng West	Maratswane	67
Central Tutume	Marobela	144
Barolong	Marojane	26
North East	Masingwaneng	155
North East	Masukwane	157
North East	Masunga	10, 155
Kgatleng	Matebeleng	71
North East	Matenge	157
Central Tutume	Mathangwane	144
Central Bobonong	Mathathane	188
Ngamiland East	Matlapana	168
Central Mahalapye	Matlhako	113
Central Serowe/Palapye	Matlhakola	88
Central Tutume	Matobo	144
North East	Matopi	158

Census District	Village	Page
Ngamiland East	Matsaudi and Sakapne	168
North East	Matshelagabedi	157
North East	Matsiloje	156
Central Tutume	Matsitama	145
Kgalagadi South	Maubelo	208
Ngamiland East	Maun	9,162
Central Serowe/Palapye	Maunatlala	85
North East	Mbalambi	155
Kweneng East	Medie	53
Barolong	Metlobo	30
Barolong	Metlojane	25
Kweneng West	Metsibotlhoko	66
Kweneng East	Metsimotlhabe	9, 49
Central Mahalapye	Mhalapitsa	108
Kgalagadi South	Middlepits	207
Central Boteti	Mmadikola	139
Central Bobonong	Mmadinare	9, 122
Barolong	Mmakgori	29
Kweneng East	Mmankgodi	49
Kweneng East	Mmanoko	51
Central Tutume	Mmanxotae	151
Central Mahalapye	Mmaphashalala	104
Central Serowe/Palapye	Mmashoro	90
Barolong	Mmathethe	10, 27
Kgatleng	Mmathubudukwane	72
Kweneng East	Mmatseta	52
Central Boteti	Mmatshumo	132
Central Tutume	Mmeya	153
Kweneng East	Mmopane	9, 50
Central Mahalapye	Mmutlane	107
Kgatleng	Mochudi	9, 69
Kgatleng	Modipane	71
Central Serowe/Palapye	Moeng	87
Central Serowe/Palapye	Mogapi	84
Central Serowe/Palapye	Mogapinyana	84
South East	Mogobane	41
Kweneng East	Mogoditshane	50
Barolong	Mogojogojo	27
Central Serowe/Palapye	Mogome	94
Ngamiland West	Mogomotho	178
Kweneng East	Mogonono	52
Ngwaketse	Mogonye	23
Central Serowe/Palapye	Mogorosi	91
Barolong	Mogwalale	26
Ngamiland West	Mohembo East	178
Ngamiland West	Mohembo West	175
Central Serowe/Palapye	Moiyabana	92
Barolong	Mokatako	25
Ngamiland West	Mokgacha	173



Census District	Village	Page
Central Mahalapye	Mokgenene	109
Barolong	Mokgomane	28
Central Serowe/Palapye	Mokgware	95
Ngwaketse West	Mokhomba	36
Central Serowe/Palapye	Mokhungwana	95
Central Mahalapye	Mokobeng	107
Central Boteti	Mokoboxane	140
Central Serowe/Palapye	Mokokwana	86
Kweneng East	Mokolodi	52
Central Mahalapye	Mokoswane	113
Central Tutume	Mokubilo	146
Central Bobonong	Molalatau	119
Ngwaketse	Molapowabojang	19
Kweneng East	Molepolole	9, 44
Barolong	Molete	26
Central Bobonong	Molefemane	125
Kgalagadi North	Monong	213
Kweneng West	Monwane	64
Central Mahalapye	Mookane	104
Central Boteti	Mopipi	133
Central Mahalapye	Moralane	111
Central Serowe/Palapye	Moremi	84
Central Serowe/Palapye	Moreomabele	96
Central Boteti	Moreomaoto	137
North East	Moroka	156
Kgatleng	Morwa	71
Ngwaketse West	Morwamosu	33
Central Tutume	Mosetse	144
Ngwaketse	Moshaneng	20
Kweneng West	Moshaweng	58
Central Mahalapye	Moshopha	106
Ngwaketse	Moshupa	9, 20
North East	Mosojane	156
Central Mahalapye	Mosolotshane	111
Central Boteti	Mosu	131
Central Serowe/Palapye	Mosweu	86
Central Bobonong	Motlhabaneng	124
Kweneng West	Motokwe	61
Central Boteti	Motopi	139
Barolong	Motsentshe	27
Central Serowe/Palapye	Motshegaletau	95
North East	Mowana	157
Ngamiland West	Mowana	167
Chobe	Muchinje/Mabele	182
North East	Mulambakwena	155
Barolong	Musi	28
Central Tutume	Nata	142

Census District	Village	Page
Central Tutume	Natale	148
Kgalagadi North	Ncaang	213
Ghanzi	Ncojane	193
Ghanzi	New Xade	195
Ghanzi	New Xanagas	193
Ngamiland West	Ngarange	173
Central Mahalapye	Ngwapa	107
Kweneng West	Ngware	61
Kgalagadi North	Ngwatle	214
Barolong	Ngwatsau	25
Central Tutume	Nkange	143
North East	Nlakhwane	156
Ngamiland West	Nokaneng	176
Central Tutume	Nshakashokwe	144
Central Tutume	Nswazwi	144
Ngwaketse	Ntlhantlhe	22
Ngamiland West	Nxamasere	175
Ngamiland West	Nxaunxau	175
Ngamiland East	Nxharaga	168
Kgatleng	Oliphants Drift	73
Kgalagadi South	Omaweneno	206
Kgatleng	Oodi	9, 71
South East	Otse	9, 40
Central Mahalapye	Otse	122
Central Serowe/Palapye	Paje	88
Central Serowe/Palapye	Palapye	78
Central Mahalapye	Palla Road/Dinokwe	104
Chobe	Pandamatenga	183
Barolong	Papatlo	26
Chobe	Parakarungu	182
North East	Pataya Matebele	158
Kgalagadi South	Phepheng/Draaihoek	208
Barolong	Phihitshwane	26
Barolong	Phitshane Molopo	28
Ngamiland East	Phuduhudu	168
Kgalagadi North	Phuduhudu	214
Kgatleng	Pilane Station	70
Central Mahalapye	Pilikwe	108
Barolong	Pitsana-Potokwe	25
Barolong	Pitsane Siding	25
Ngwaketse	Pitseng	16
North East	Pole	157
Central Mahalapye	Poloka	112
Ghanzi	Qabo	194
Ngamiland West	Qangwa	173
Central Serowe/Palapye	Radisele	94
Barolong	Rakhuna	25

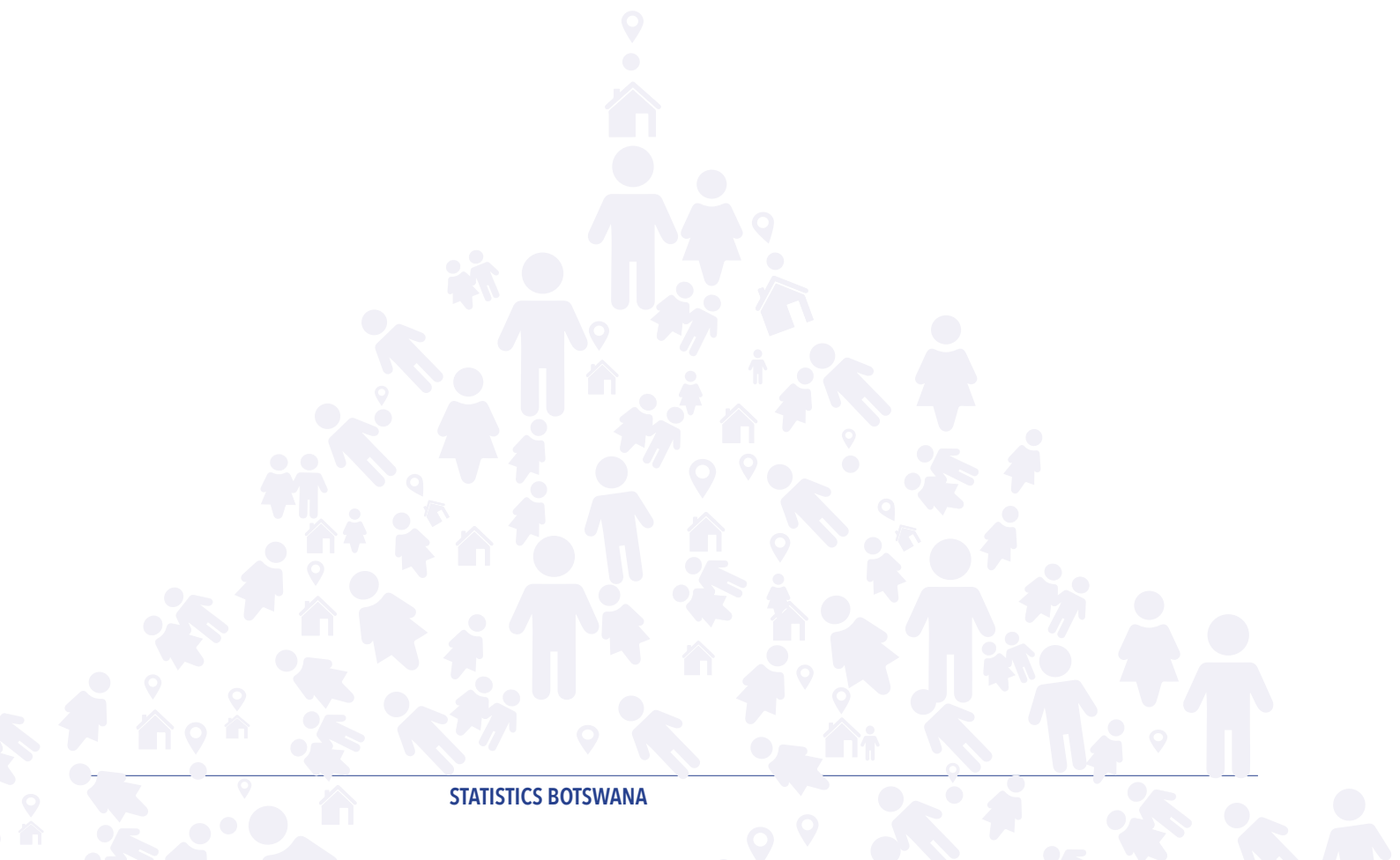
Census District	Village	Page
Ngwaketse	Ralekgetho	19
Kweneng East	Ramaphatle	48
Barolong	Ramatlabama	25
Central Mahalapye	Ramokgonami	108
North East	Ramokgwebana	156
Kgatleng	Ramonaka	72
Kgatleng	Ramotlabaki	75
South East	Ramotswa	9, 40
South East	Ramotswa Station/Taung	40
Ngwaketse	Ranaka	15
Kgalagadi South	Rapples Pan	208
Kgatleng	Rasesa	10, 70
Central Serowe/Palapye	Ratholo	87
Central Bobonong	Robelela	124
Kweneng West	Salajwe	62
Ngamiland West	Samochema	178
Ngamiland East	Sankuyo	169
Chobe	Satau	183
Central Tutume	Sebina	144
North East	Sechele	156
Barolong	Sedibeng	28
Central Mahalapye	Sefhare	106
Central Bobonong	Sefophe	121
Ngwaketse	Segwagwa	18
Ngwaketse	Seherelela	17
Ngamiland East	Sehithwa	166
Central Serowe/Palapye	Sehunou	97
North East	Sekakangwe	156
Barolong	Sekhutlane	30
Ngwaketse West	Sekoma	33
Ngamiland West	Sekondomboro	178
Central Mahalapye	Seleka	113
Ngwaketse	Selokolela	22
Ngwaketse West	Samane	37
Ngamiland East	Semboyo	170
Central Tutume	Semitwe	151
Central Bobonong	Semolale	119
Central Tutume	Senete	143
North East	Senyawe	156
Central Serowe/Palapye	Seolwane	86
Central Tutume	Sepako	151
Ngamiland West	Sepopa	174
Kweneng West	Serinane	60
Ngamiland West	Seronga	173
Central Serowe/Palapye	Serowe	9, 18, 78
Central Serowe/Palapye	Serule	95
Ngwaketse	Sese	17

## Population Of Cities, Towns And Villages &amp; Associated Localities

Census District	Village	Page
Ngwaketse	Sesung	17
Kweneng West	Sesung	65
Central Mahalapye	Setsile	113
Kweneng East	Shadishadi	50
Ngamiland West	Shaiwago	175
Ngamiland West	Shakawe	175
Central Mahalapye	Shakwe	106
North East	Shashe Bridge	157
Central Tutume	Shashe/Semotswane	148
Central Tutume	Shashe-Mooke	149
Barolong	Sheep Farm	26
Ngamiland East	Shorobe	164
Central Mahalapye	Shoshong	9, 109
Kgatleng	Sikwane	72
North East	Siviya	156
Kweneng East	Sojwe	50
Ngamiland East	Somelo	163
Kweneng West	Sorilatholo	66
Kgalagadi South	Struizendam	208
Kweneng West	Takatokwane	63
Central Serowe/Palapye	Tamasane	85
North East	Tati Siding	156
Central Mahalapye	Taupye	105
Central Mahalapye	Tewane	108
Central Serowe/Palapye	Thabala	91
Kweneng East	Thamaga	9, 50
North East	Themashanga	156
Ngwaketse West	Tlhankane	37
Barolong	Tlhareseleele	25
Kweneng East	Tloaneng	48
South East	Tlokweg	41
Central Bobonong	Tobane	120
Central Mahalapye	Tobela	113
Ngamiland West	Tobere	178
Central Tutume	Tonota	9, 147
Central Serowe/Palapye	Topisi	88
Central Boteti	Toromoja	137
North East	Toteng	157
Ngamiland East	Toteng	164
Kgalagadi South	Tsabong	206
North East	Tsamaya	157
Ngamiland East	Tsau	165
Central Bobonong	Tsetsebjwe	10, 117
Kweneng West	Tsetseng	64
Kgalagadi North	Tshane	205
North East	Tshesebe	157
Barolong	Tshidilamolomo	29
Central Serowe/Palapye	Tshimoyapula	89

Census District	Village	Page
Central Tutume	Tshokatshaa	152
Central Bobonong	Tshokwe	118
Ngwaketse	Tshwaane	22
Central Boteti	Tsienyane/Rakops	135
Ngamiland West	Tsodilo	173
Ngwaketse West	Tsonyane	37
Ghanzi	Tsootsha	189
Kweneng West	Tswaane	64
Barolong	Tswaaneng	29
Barolong	Tswagare/Lothoje/Lokalana	26
Barolong	Tswanyaneng	25
Ngamiland West	Tubu	177
Central Mahalapye	Tumasera	107
Central Tutume	Tutume	142
Kgalagadi North	Ukwi	214
Kgalagadi South	Vaalhoek	208
North East	Vukwi	157
Kgalagadi South	Werda	205
Ghanzi	West Hanahai	191
Ngamiland West	Xakao	174
Ngamiland West	Xanxana	176
Ngamiland West	Xaxa	178
Delta	Xaxaba	186
Central Boteti	Xere	140
Ngamiland West	Xhauga	178
Central Boteti	Xhumo	134
Central Tutume	Zoroga	151
Kgalagadi North	Zutswa	214
North East	Zwenshambe	157

# ALPHABETICAL INDEX OF ASSOCIATED AND NON AFFILIATED LOCALITIES



## Population Of Cities, Towns And Villages &amp; Associated Localities

ASSOCIATED AND NON AFFILIATED LOCALITIES			
Localities	Census District	Village	Page
12LLOK	Kgalagadi North	Kang	212
A.I. Camp	Ngamiland East	Makalamabedi	164
A.I. Vet Camp	Ngamiland Delta	New Xade	196
A.I.2 Vet Camp	Ngamiland East	Makalamabedi	164
Abadom	Central Tutme	Gweta	150
Abajenakiru	Cetral Boteti	Lethakane	131
Abakhudi	Cetral Boteti	Lethakane	128
Abatsapaa	Cetral Boteti	Kedia	135
Abu Camp	Ngamiland Delta	Daonara	186
Acre Plots(Billy Farm)	North East	Pataya Matebele	158
Aedene	Central Serowe/Palapye	Village Paje	88
African Bush Camp	Ngamiland East	Localities with No Affiliation	171
African Camp	North East	Localities with No Affiliation	160
African Energy Camp (Sese Coal Mine)	Central Serowe/Palapye	Localities with No Affiliation	98
African Ranch	Central Serowe/Palapye	Localities with No Affiliation	97
Agric Research Farm	Chobe	Localities with No Affiliation	183
Aiomo	Central Boteti	Lethakane	128
Alaphate	Central Serowe/ Palapye	Localities with No Affiliation	97
Albert's Farm	North East	Localities with No Affiliation	158
Amanao	Central Boteti	Lethakane	131
Amao Ranch	Central Mahalapye	Otse	113
Amojinae	Central Serowe/ Palapye	Serowe	82
Anao	Central Serowe/ Palapye	Localities with No Affiliation	99
Angelique Farm	North East	Localities with No Affiliation	159
Annex Palla Farm	Central Mahalapye	Localities with No Affiliation	114
Apolamosese	Ngamiland West	Nokaneng	176
Arizon Ranch	Central Serowe/ Palapye	Localities with No Affiliation	97
Arizona	Kgalagadi South	Maleshe	209
Auwekaroo	Kweneng West	Khudumelapye	60
Awunaxae	Central Serowe/ Palapye	Localities with No Affiliation	99
BDF 256 Camp	Chobe	Localities with No Affiliation	184
BDF Camp	Chobe	Kasane	182
BDF Camp	Chobe	Kazungula	182
BDF Camp	South East	Localities with No Affiliation	42
BDF Camp	Central Mahalapye	Shoshong	111
BDF Camp	Central Bobonong	Bobonong	117
BDF Camp	Central Bobonong	Semolale	119
BDF Camp	Central Bobonong	Robelela	124
BDF Camp	Central Bobonong	Localities with No Affiliation	125
BDF Camp	Central Serowe/ Palapye	Paje	89
BDF Worker's Camp	Central Serowe/ Palapye	Serowe	81
B5	Central Boteti	Khwee	138
Baapelo	Ngamiland East	Toteng	165
Baaswene	Central Boteti	Khwee	138
Babalampa	Ngamiland West	Etsha 1	179
Babalelampa	Ngamiland East	Makalamabedi	163

Localities	Census District	Village	Page
<b>Backline</b>	Central Bobonong	Tsetsebjwe	<b>118</b>
<b>Backline Farm</b>	Central Bobonong	Tsetsebjwe	<b>117</b>
<b>Badiba</b>	Ngamiland West	Mogomotho	<b>178</b>
<b>Badzili Nfila Ranch</b>	Central Tutume	Localities with No Affiliation	<b>153</b>
<b>Bagotso</b>	Ghanzi	Tsootsha	<b>189</b>
<b>Bagthrae</b>	Central Mahalapye	Ngwapa	<b>107</b>
<b>Bahumi</b>	Central Tutume	Dukwi	<b>146</b>
<b>Baiens Drift Farm</b>	Central Bobonong	Localities with No Affiliation	<b>125</b>
<b>Baine Drift Reserved</b>	Central Bobonong	Localities with No Affiliation	<b>125</b>
<b>Bakwenyana</b>	Barolong	Pitsane Siding	<b>25</b>
<b>Bakwenyane</b>	Ngwaketse	Kanye	<b>13</b>
<b>Balantoko</b>	Central Serowe/ Palapye	Serowe	<b>79</b>
<b>Bale</b>	Central Tutume	Senete	<b>143</b>
<b>Balidze's Farm(Daukome)</b>	Central Serowe/ Palapye	Serowe	<b>80</b>
<b>Bamotshaa</b>	Ngamiland East	Localities with No Affiliation	<b>170</b>
<b>Bani La Mpawana</b>	Central Tutume	Maitengwe	<b>142</b>
<b>Banijena</b>	Central Tutume	Tutume	<b>143</b>
<b>Banyana Farms</b>	Kgalagadi South	Localities with No Affiliation	<b>209</b>
<b>Baobao Safari Lodge</b>	Chobe	Muchinje/Mabele	<b>182</b>
<b>Bapeding</b>	Central Serowe/ Palapye	Majwaneng	<b>87</b>
<b>Barangwe</b>	Chobe	Kachikau	<b>182</b>
<b>Bareng</b>	Central Tutume	Tonota	<b>147</b>
<b>Bartek Game Ranch</b>	Kgalagadi South	Localities with No Affiliation	<b>210</b>
<b>Basalagadi</b>	Ngwaketse West	Mabutsane	<b>33</b>
<b>Basarwa</b>	Ngwaketse	Lekgolobotlo	<b>17</b>
<b>Bashimoesi</b>	Central Serowe/ Palapye	Serowe	<b>80</b>
<b>Basimane</b>	Kweneng West	Lethakeng	<b>55</b>
<b>Basing Hall</b>	Central Mahalapye	Localities with No Affiliation	<b>114</b>
<b>Baswabile</b>	Central Tutume	Matsitama	<b>145</b>
<b>Baswe</b>	Central Serowe/ Palapye	Mmashoro	<b>90</b>
<b>Bate</b>	Ngamiland West	Qangwa	<b>173</b>
<b>Bathobantle</b>	Ngwaketse	Moshupa	<b>20</b>
<b>Bathubapeudi</b>	Ngwaketse West	Mahotshwane	<b>35</b>
<b>Batshabi</b>	Kweneng East	Boatlaname	<b>49</b>
<b>Batsietswe</b>	Central Mahalapye	Otse	<b>113</b>
<b>Baye</b>	Central Boteti	Khwee	<b>138</b>
<b>BDF 256 Camp</b>	Chobe	Localities with No Affiliation	<b>184</b>
<b>BDF Camp</b>	Chobe	Kasane	<b>182</b>
<b>BDF Worker's Camp</b>	Central Bobonong	Lentswelemoriti	<b>118</b>
<b>Becker's Farm</b>	North East	Localities with No Affiliation	<b>158</b>
<b>Beelangwana</b>	Central Boteti	Makalamabedi	<b>137</b>
<b>Beetsha Lands</b>	Ngamiland West	Beetsha	<b>173</b>
<b>Beetshaa 1</b>	Central Boteti	Mopipi	<b>133</b>
<b>Belabela</b>	Kgatleng	Matebeleng	<b>71</b>
<b>Belina</b>	Central Tutume	Jamataka	<b>152</b>
<b>Belmond Safaris</b>	Ngamiland East	Localities with No Affiliation	<b>171</b>
<b>Belo Belo</b>	Central Serowe/ Palapye	Serule	<b>96</b>
<b>Benijena</b>	Central Tutume	Senete	<b>143</b>
<b>Benoud</b>	Kgalagadi South	Tsabong	<b>206</b>
<b>Bere Cattle Post 1</b>	Ghanzi	Bere	<b>194</b>



POPULATION AND HOUSING CENSUS 2022  
Population Of Cities, Towns And Villages & Associated Localities

Localities	Census District	Village	Page
Bere Cattle Post 2	Ghanzi	Bere	194
Berebere	Ghanzi	Tsootsha	189
Bernard	North East	Localities with No Affiliation	159
Bernard Thote	North East	Localities with No Affiliation	159
Berrybush	Kgalagadi South	Tsabong	206
Berriek	Kgalagadi South	Tsabong	206
Besijjena	Central Serowe/ Palapye	Serowe	80
Betesankwe	Ngwaketse	Kanye	13
Betesankwe Cattle Post	Ngwaketse	Betesankwe	23
Betesankwe Lands	Ngwaketse	Betesankwe	23
Bethlehem	Ghanzi	Karakobis	190
Betsoroga	Central Boteti	Mokoboxane	140
Betvill Farm	Central Bobonong	Mmadinare	124
Bibiri	Central Serowe/ Palapy	Tshimoyapula	89
Bietsao	Central Boteti	Xhumo	134
Big Valley Lodge	South East	Localities with No Affiliation	42
Bikwane	Ngwaketse	Manyana	18
Bikwe	Ngwaketse	Manyana	18
Bill Haskins's Farm	North East	Localities with No Affiliation	158
Bioko Farm	Central Boteti	Khwee	138
Bisoli Ranch	North East	Localities with No Affiliation	158
Bisoli Siding NQ 88	North East	Tsamaya	157
BLDC Ranch	Ngamiland East	Localities with No Affiliation	170
Bloisele	Kgatleng	Oliphants Drift	73
Bluekom	Ngamiland East	Somelo	168
Boago farm	Kgalagadi North	Localities with No Affiliation	214
Boajankwe	Ngamiland West	Nokaneng	176
Boalatsobe /Moruele Lands	Ngwaketse West	Mahotshwane	35
Boatanaga	Central Mahalapye	Dovedale	105
Boatle	South East	Ramotswa	40
Bobaathebe	Kweneng West	Bothhapatlou	56
Bobonong Cattle Post	Central Bobonong	Bobonong	117
Bobothakgama	Central Serowe/ Palapye	Moiyabana	92
Bobuakwena	Central Serowe/ Palapye	Lerala	87
Bodiakhudu	Kgatleng	Malolwane	72
Bodiba ja basadi	Ngamiland West	Tubu	177
Bodibaj wakwena	Central Bobonong	Bobonong	117
Bodibajankwe	Central Mahalapye	Poloka	112
Bodibane	Ghanzi	Ghanzi	189
Bodibeng	Central Serowe/ Palapye	Lecheng	83
Bodibeng	Central Tutume	Mandunyane	148
Bodibeng Lands	Ngamiland East	Bodibeng	169
Bodile	Kweneng West	Ngware	61
Boditsane	Kweneng East	Molepolole	44
Boditse	Kweneng East	Molepolole	44
Bodumatau	Kgatleng	Modipane	71
Bodumatau	Central Serowe/ Palapye	Mabeleapudi	89
Bodumatau	Central Bobonong	Mmadinare	123
Bodumatau	Central Boteti	Kumaga	139
Bodumatau	Central Tutume	Gweta	149

Localities	Census District	Village	Page
<b>Bodumatau</b>	Barolong	Metlobo	<b>30</b>
<b>Bodumatau</b>	Ngwaketse West	Mokhomba	<b>36</b>
<b>Bodumatau Farm</b>	Kgalagadi South	Localities with No Affiliation	<b>210</b>
<b>Bodumatlou</b>	Kgatleng	Modipane	<b>71</b>
<b>Bodungwane</b>	Kgatleng	Artisia	<b>74</b>
<b>Bodungwe</b>	Kgatleng	Artisia	<b>74</b>
<b>Bodungwe 1</b>	Central Mahalapye	Mahalapye	<b>103</b>
<b>Bodungwe 2</b>	Central Mahalapye	Mahalapye	<b>103</b>
<b>Boemakgama</b>	Central Mahalapye	Shoshong	<b>110</b>
<b>Boepakwele</b>	Barolong	Leporung	<b>29</b>
<b>Bofinet 25</b>	Chobe	Lesoma	<b>182</b>
<b>Bogalakepu</b>	Central Mahalapye	Shoshong	<b>110</b>
<b>Bogamelakgomo</b>	Barolong	Phitshane Molopo	<b>28</b>
<b>Bogare</b>	Ngamiland East	Tsau	<b>165</b>
<b>Bogatakgomo</b>	Ngwaketse	Lorolwana	<b>16</b>
<b>Bogobegao</b>	Central Boteti	Khwee	<b>138</b>
<b>Bogogobo</b>	Ghanzi	Chobokwane	<b>191</b>
<b>Bogwete</b>	Kgatleng	Mochudi	<b>70</b>
<b>Bohelabatho</b>	Ngwaketse West	Khakhea	<b>34</b>
<b>Bohese</b>	Kgalagadi North	Hukuntsi	<b>213</b>
<b>Bohi Farm</b>	Central Boteti	Lethakane	<b>130</b>
<b>Bohiwakgoma</b>	Ngamiland East	Makalamabedi	<b>163</b>
<b>Bohutsana</b>	Kweneng East	Lentsweletau	<b>46</b>
<b>Boijwakgomo Farm</b>	Ngamiland East	Localities with No Affiliation	<b>170</b>
<b>Boiketso</b>	Ngamiland East	Sehithwa	<b>166</b>
<b>Boikhutso</b>	Ngamiland East	Sehithwa	<b>167</b>
<b>Boiphitlho</b>	Central Tutume	Nata	<b>142</b>
<b>Boitapoloso</b>	Ngamiland East	Sehithwa	<b>167</b>
<b>Boitapoloso</b>	Central Boteti	Makalamabedi	<b>137</b>
<b>Boiteketo</b>	Ngamiland East	Bodibeng	<b>169</b>
<b>Boiteko</b>	Central Serowe/ Palapye	Thabala	<b>92</b>
<b>Boithwa</b>	Central Mahalapye	Ngwapa	<b>107</b>
<b>Bojakgosi</b>	Central Tutume	Tonota	<b>148</b>
<b>Bojakhudu</b>	Central Serowe/ Palapye	Tshimoyapula	<b>89</b>
<b>Bojale</b>	Kweneng West	Lethakeng	<b>55</b>
<b>Bojamala</b>	Ngwaketse	Pitseng	<b>16</b>
<b>Bojanamane</b>	Central Serowe/ Palapye	Tshimoyapula	<b>89</b>
<b>Bojankwe</b>	South East	Ramotswa	<b>40</b>
<b>Bojatau</b>	Central Tutume	Gweta	<b>150</b>
<b>Bojatholo Farm (Mokgethi)</b>	Central Tutume	Localities with No Affiliation	<b>153</b>
<b>Bojelakhudu</b>	Central Serowe/ Palapye	Serowe	<b>79</b>
<b>Bojelaoitsane</b>	Kgatleng	Artisia	<b>74</b>
<b>Bojosi</b>	Kgalagadi South	Gachibana	<b>207</b>
<b>Bokaa</b>	Central Mahalapye	Makwate	<b>105</b>
<b>Bokaekanyane</b>	Kweneng West	Boithapatlou	<b>57</b>
<b>Bokamoso</b>	Kgatleng	Leshibitse	<b>75</b>
<b>Bokamoso Farm</b>	Central Serowe/ Palapye	Tamasane	<b>85</b>

Localities	Census District	Village	Page
<b>Bokao</b>	Kweneng West	Bothapatlou	<b>56</b>
<b>Bokgetlho</b>	Kgalagadi South	Khisa	<b>206</b>
<b>Bokgobokanelo</b>	Central Boteti	Mopipi	<b>133</b>
<b>Bokololo</b>	Central Tutume	Mathangwane	<b>145</b>
<b>Bokololo</b>	Central Tutume	Mandunyane	<b>148</b>
<b>Bokone</b>	Kweneng East	Losilakgokong	<b>51</b>
<b>Bokopano</b>	Kgalagadi South	Khuis	<b>207</b>
<b>Bokotelo</b>	Central Serowe/ Palapye	Mogapinyana	<b>84</b>
<b>Bokspan</b>	Ngwaketse West	Mabutsane	<b>33</b>
<b>Boladu</b>	Kgatleng	Oodi	<b>71</b>
<b>Bolaphiri</b>	Central Bobonong	Mmadinare	<b>123</b>
<b>Bolatswanamane</b>	Ngamiland West	Nokaneng	<b>176</b>
<b>Bolawe</b>	Central Mahalapye	Shoshong	<b>110</b>
<b>Bolela</b>	Central Serowe/ Palapye	Localities with No Affiliation	<b>98</b>
<b>Bolelakgomo</b>	Central Tutume	Matsitama	<b>145</b>
<b>Bolelakgomo</b>	Central Tutume	Mabesekwa	<b>152</b>
<b>Bolelakoro</b>	Central Serowe/ Palapye	Paje	<b>88</b>
<b>Bolelantokwe</b>	Central Serowe/ Palapye	Majwaneng	<b>87</b>
<b>Bolelathaga</b>	Central Serowe/ Palapye	Serowe	<b>82</b>
<b>Bollakgokonyane</b>	Kgatleng	Artisia	<b>74</b>
<b>Bollankwe</b>	Central Serowe/ Palapye	Serowe	<b>78</b>
<b>Bolokabatho</b>	Central Mahalapye	Tewane	<b>108</b>
<b>Bolopela</b>	Central Bobonong	Bobonong	<b>117</b>
<b>Bolopudi</b>	Central Serowe/ Palapye	Dimajwe	<b>96</b>
<b>Boloto Farm</b>	Ngwaketse West	Localities with No Affiliation	<b>38</b>
<b>Bolwetse</b>	Ngwaketse	Seherelela	<b>17</b>
<b>Bonno</b>	Ngamiland East	Makalamabedi	<b>163</b>
<b>Bonno Farm</b>	Kweneng West	Localities with No Affiliation	<b>67</b>
<b>Bonno/Kwii 2</b>	Central Boteti	Leflhakane	<b>130</b>
<b>Bonsmara Ranch</b>	Kgalagadi North	Localities with No Affiliation	<b>214</b>
<b>Bontane</b>	Kweneng East	Hatsalatladi	<b>47</b>
<b>Bonwakatlhako</b>	Central Serowe/ Palapye	Palapye	<b>83</b>
<b>Bonwakatlhako 2</b>	Central Serowe/ Palapye	Palapye	<b>83</b>
<b>Bonwakgomo</b>	Central Mahalapye	Shoshong	<b>110</b>
<b>Bonwakgomo</b>	Central Boteti	Khwee	<b>138</b>
<b>Bonwanonyane</b>	Central Bobonong	Sefophe	<b>121</b>
<b>Bonwanonyane</b>	Central Serowe/ Palapye	Tshimoyapula	<b>89</b>
<b>Bonwanotshe</b>	Central Mahalapye	Kalamare	<b>109</b>
<b>Bonwanotshe</b>	Central Tutume	Mabesekwa	<b>152</b>
<b>Bonwanotshi</b>	Central Serowe/ Palapye	Gojwane	<b>96</b>
<b>Bonwantsa</b>	Central Tutume	Tonota	<b>147</b>
<b>Bonwaphala</b>	Central Serowe/ Palapye	Majwanaadipitse	<b>97</b>
<b>Bonwaphofu</b>	Central Tutume	Mabesekwa	<b>152</b>
<b>Bonwapitse</b>	Central Serowe/ Palapye	Serowe	<b>81</b>
<b>Bonwapitse</b>	Central Mahalapye	Mahalapye	<b>103</b>
<b>Bonwapitse</b>	Kgalagadi North	Lehututu	<b>213</b>
<b>Bonwapitse Lands 1</b>	Central Mahalapye	Bonwapitse	<b>107</b>

POPULATION AND HOUSING CENSUS 2022  
Population Of Cities, Towns And Villages & Associated Localities

Localities	Census District	Village	Page
Bonwapitse Lands 2	Central Mahalapye	Bonwapitse	107
Bonwathothi	Central Mahalapye	Mahalapye	103
Bonwatshepe	Central Tutume	Mabesekwa	152
Bonyamabogo Farm	Ngwaketse West	Samane	37
Boodom	Ngamiland West	Chukumuchu	179
Boogo	Kgalagadi North	Kang	212
Booke	Central Mahalapye	Sefhare	106
Bootsei	Central Serowe/ Palapye	Serowe	81
Bootsia Farm	Central Serowe/ Palapye	Localities with No Affiliation	99
Bop Syndicate	Ghanzi	Chobokwane	191
Bopaganang Syndicate	Kgalagadi South	Khawa	208
Bopelo/Buleladitswe	Kweneng West	Khudumelapye	59
Bophelo	Kgalagadi South	Tsabong	206
Bophirima Game Reserve	Localities with No Affiliation	Localities with No Affiliation	210
Boraa	Ngamiland East	Maun	162
Boragane	Kgatleng	Modipane	71
Borakalalo	Kgatleng	Malolwane	72
Borakalalo	Central Mahalapye	Kalamare	109
Borakanelo/Tobetsa	Kgalagadi South	Localities with No Affiliation	209
Boratapula	Central Serowe/ Palapye	Majwaneng	87
Boratapula	Central Mahalapye	Seleka	113
Border Post	Central Tutume	Maitengwe	142
Borite	Ngwaketse	Kgomokasitwa	16
Bornfree Farm	Chobe	Localities with No Affiliation	183
Boro	Ngamiland East	Boro 2	168
Boro B.D.F	Ngamiland East	Localities with No Affiliation	171
Boro Prisons	Ngamiland East	Localities with No Affiliation	171
Borobise	Kgatleng	Oliphants Drift	72
Borojana	Kgatleng	Rasesa	71
Borolong	Ghanzi	Ghanzi	189
Borolong Lands	Central Tutume	Borolong	145
Borotelatshwene	Central Serowe/ Palapye	Tshimoyapula	89
Borotsi	Central Mahalapye	Mahalapye	102
Borotsi	Central Mahalapye	Ramokgonami	108
Boseja	Kweneng East	Komana	52
Boseja	Ngamiland East	Mogonono	168
Boseja	Ngamiland East	Semboyo	170
Boseja-Bokone	Kgatleng	Mochudi	69
Boseja-Borwa	Kgatleng	Mochudi	69
Bosekelo	Ngwaketse West	Khakhea	34
Bosele	Ngamiland East	Kareng	167
Bosele	Ngamiland East	Bodibeng	169
Boseto Copper Mine	Ngamiland East	Toteng	165
Boseto Copper Mine	Ngamiland East	Localities with No Affiliation	170
Bosigo	Kgalagadi North	Kang	212
Bosobeya	Central Boteti	Kumaga	139
Bosotwane	Central Serowe/ Palapye	Thabala	94
Bosutswe	Central Serowe/ Palapye	Mmashoro	90

Localities	Census District	Village	Page
Boswangope	Kgatleng	Artisia	74
Boswelabatho	Central Bobonong	Semolale	119
Boswelakgama	Kgatleng	Kgomodiatshaba	75
Boswelakgosi	Ngwaketse	Manyana	18
Boswelakgosi	Kgatleng	Bokaa	71
Boswelamotho	Central Tutume	Mabesekwa	152
Boswelaphiri	Ngamiland East	Makalamabedi	163
Botala Farm Fitt's	South East	Localities with No Affiliation	42
Botalaote	Central Mahalapye	Mahalapye	102
Botalaote Farms	North East	Localities with No Affiliation	160
Botepetepe	Central Serowe/ Palapye	Serowe	78
Botepetepe	Central Boteti	Tsienyane/Rakops	137
Bothatogo	Kgalagadi North	Ukwi	214
Bothobelo	Ngwaketse West	Morwamosu	33
Bothulakgomo	Ngamiland East	Tsau	165
Botibakgori	Central Mahalapye	Mhalapitsa	108
Botlhapakolobe	Central Mahalapye	Mahalapye	102
Botlhatsametsi	Ngwaketse West	Samane	37
Botlhoko	Kweneng West	Ditshegwane	57
Botshabelo	Ngwaketse West	Kokong	35
Botshabelo	Central Serowe/ Palapye	Mmashoro	91
Botshabelo	Central Tutume	Gweta	149
Botshabelo	Ngamiland West	Gani	177
Botshabelo	Ngamiland West	Gani	177
Botshabelo	Kgalagadi South	Tsabong	206
Botshabelo	Kgalagadi North	Kang	212
Botshabelo	Ngamiland East	Sehithwa	167
Botshelo	Kweneng West	Tsetseng	64
Botshelojena	Central Boteti	Selibe Phikwe	1
Botsilwane	Barolong	Mabule	29
Botsilwane	Kweneng East	Shadishadi	50
Botsogo	Ghanzi	Kule	192
Botswelelo	Ghanzi	West Hanahai	191
Botubeng	Kweneng East	Lephephe	48
Botwetwee	Central Serowe/ Palapye	Palapye	83
Boura	Ngamiland East	Shorobe	164
Boyong	Central Serowe/ Palapye	Thabala	93
Bozolome	Central Bobonong	Bobonong	117
Bright Water Farm	Central Serowe/ Palapye	Localities with No Affiliation	98
Brink's Farm 2 (Irvine Farm 2021)	North East	Localities with No Affiliation	158
Buffalo Trials Camp 2	Ngamiland East	Maun	163
Buhe	Central Boteti	Lethakane	130
Buku	Central Tutume	Nata	142
Bull Camp	Central Serowe/ Palapye	Localities with No Affiliation	98
Bush Camp	Central Bobonong	Robelela	124
Bushi's farm	North East	Localities with No Affiliation	159
Business Research	North East	Localities with No Affiliation	159

Localities	Census District	Village	Page
<b>Butajinaa</b>	Central Serowe/ Palapye	Localities with No Affiliation	<b>98</b>
<b>Butale lands</b>	North East	Butale	<b>157</b>
<b>Butale's Farm</b>	North East	Localities with No Affiliation	<b>159</b>
<b>C10</b>	Central Mahalapye	Ngwapa	<b>107</b>
<b>Caarong</b>	Central Tutume	Mandunyane	<b>148</b>
<b>Cairo</b>	Central Serowe/ Palapye	Serowe	<b>79</b>
<b>Calla NQ 41</b>	North East	Localities with No Affiliation	<b>160</b>
<b>Calve's Ranger</b>	Central Boteti	Lethakane	<b>130</b>
<b>Camel's Camp</b>	Kgalagadi South	Localities with No Affiliation	<b>210</b>
<b>Camp</b>	Kgalagadi South	Khawa	<b>208</b>
<b>Camp</b>	Ngamiland East	Localities with No Affiliation	<b>171</b>
<b>Camp 5</b>	Kgalagadi North	Inalegolo	<b>214</b>
<b>Camp Okavango</b>	Ngamiland Delta	Localities with No Affiliation	<b>186</b>
<b>Camping Sites</b>	Central Kgalagadi Game Reserve	Localities with No Affiliation	<b>203</b>
<b>Cane</b>	Kgalagadi South	Khawa	<b>208</b>
<b>Canekaga</b>	Central Boteti	Mopipi	<b>133</b>
<b>Capetown</b>	Central Serowe/ Palapye	Serowe	<b>82</b>
<b>CDC Farm Boshoek</b>	Kgalagadi South	Localities with No Affiliation	<b>209</b>
<b>CDC Farm Dailyspan Section</b>	Kgalagadi South	Localities with No Affiliation	<b>209</b>
<b>CDC Farm E.G.A. Section</b>	Kgalagadi South	Localities with No Affiliation	<b>209</b>
<b>CDC Farm Laagte Section</b>	Kgalagadi South	Localities with No Affiliation	<b>209</b>
<b>CDC Farm Webster's Section</b>	Kgalagadi South	Localities with No Affiliation	<b>209</b>
<b>Center Veld Farm</b>	Central Serowe/ Palapye	Thabala	<b>92</b>
<b>Chabodo</b>	Central Bobonong	Molalatau	<b>120</b>
<b>Chabuchabu</b>	Kweneng East	Shadishadi	<b>50</b>
<b>Chabuchabu</b>	Kweneng West	Sorilatholo	<b>66</b>
<b>Chacha Farms</b>	Central Serowe/ Palapye	Localities with No Affiliation	<b>98</b>
<b>Chachana</b>	Central Boteti	Khwee	<b>139</b>
<b>Chadibaye</b>	Central Tutume	Tutume	<b>143</b>
<b>Chadibe</b>	Central Tutume	Chadibe	<b>145</b>
<b>Chaega</b>	Central Boteti	Mopipi	<b>134</b>
<b>Chaigabe B</b>	Central Boteti	Khwee	<b>138</b>
<b>Chaina Civil</b>	Chobe	Localities with No Affiliation	<b>183</b>
<b>Chaixam Ranch</b>	Central Serowe/ Palapye	Localities with No Affiliation	<b>98</b>
<b>Chakabi</b>	Chobe	Kachikau	<b>182</b>
<b>Chakale</b>	Central Tutume	Maitengwe	<b>142</b>
<b>Chalane Farm</b>	Central Serowe/ Palapye	Serowe	<b>81</b>
<b>Chalaole</b>	Central Serowe/ Palapye	Maunatlala	<b>85</b>
<b>Chale</b>	Central Tutume	Gweta	<b>149</b>
<b>Chamane</b>	Central Tutume	Tonota	<b>148</b>
<b>Chamoga</b>	Central Boteti	Mmatshumo	<b>133</b>
<b>Champane</b>	Ngwaketse West	Khakhea	<b>34</b>
<b>Chandra Farm</b>	Chobe	Localities with No Affiliation	<b>183</b>
<b>Chandu Farm</b>	Chobe	Localities with No Affiliation	<b>183</b>
<b>Changate Lands</b>	Central Tutume	Changate	<b>143</b>
<b>Changu</b>	Ngamiland West	Mogomotho	<b>178</b>
<b>Chanoga</b>	Ngamiland East	Maun	<b>162</b>

Localities	Census District	Village	Page
Chanoga Boseja	Ngamiland East	Chanoga	169
Chanoga Lands	Ngamiland East	Chanoga	169
Chaoka	Kweneng East	Gakgatla	47
Chaoka	Central Mahalapye	Poloka	112
Chaoke	Kgatleng	Mochudi	69
Chaoke Lands	Kgatleng	Dikwididi	76
Chaokeng	Kweneng West	Botlhapatlou	56
Charles Estate	Localities with No Affiliation	Localities with No Affiliation	160
Charles Hill Lands	Ghanzi	Charles Hill	191
Charles Malikongwa Ranch	Central Tutume	Localities with No Affiliation	153
Charotee	Central Serowe/ Palapye	Dimajwe	96
Charter House Camp	Central Bobonong	Localities with No Affiliation	126
Chautsha	Ngamiland West	Etsha 13	176
Chawe	Ngwaketse	Ntlhantlhe	22
Chebatsodo	Central Serowe/ Palapye	Localities with No Affiliation	78
Chefubu	Central Tutume	Gweta	150
Chekamokgoro	Central Boteti	Mmatshumo	132
Chekanyane/Makolori	Central Serowe/ Palapye	Serowe	81
Chelete	Ngamiland East	Tsau	165
Cheme	Kgalagadi South	Gachibana	207
Chenkane	Central Tutume	Makobo	152
Chenkwakwa	Central Tutume	Tutume	143
Chentala	Central Tutume	Nkange	143
Chesijwa	Central Boteti	Mmatshumo	133
Chesu	Ngwaketse West	Sekoma	33
Chevubu	Central Tutume	Gweta	149
Chibiye	Ghanzi	Chobokwane	191
Chi-Chi	Ngwaketse	Molapowabojang	19
Chichimoja	Central Serowe/ Palapye	Dimajwe	96
Chidumila	Central Tutume	Senete	143
Chidumila Vet Camp	Central Tutume	Senete	143
Chiki	Ngamiland West	Nokaneng	176
Chikwe	Central Boteti	Mopipi	133
Chile Farm	Central Serowe/ Palapye	Localities with No Affiliation	97
Chilokoti	Central Tutume	Goshwe	144
Chilong	Central Bobonong	Mabolwe	122
Chimanamana	Central Tutume	Lepashe	151
Chitabe \ Chitabe Trials	Ngamiland Delta	Localities with No Affiliation	186
Chitambe	Central Boteti	Tsienyane/Rakops	136
Chite's Farm	North East	Localities with No Affiliation	158
Chiundula's Farm	North East	Localities with No Affiliation	158
Chiva	Ngamiland West	Xakao	174
Chixoma	Ngamiland East	Shorobe	164
Chobe Bush Camp	Chobe	Lesoma	182
Chobe Bush Camp	Chobe	Localities with No Affiliation	184
Chobe Chinamba Farm	Chobe	Localities with No Affiliation	183
Chobe Farms	Chobe	Kasane	182
Chobe Farms	Chobe	Kazungula	182

Localities	Census District	Village	Page
<b>Chobokwane Cattle Post 1</b>	Ghanzi	Chobokwane	<b>191</b>
<b>Chobokwane Cattle Post 2</b>	Ghanzi	Chobokwane	<b>191</b>
<b>Chobokwane Cattle Post 3</b>	Ghanzi	Chobokwane	<b>191</b>
<b>Chobokwane Cattle Post 4</b>	Ghanzi	Chobokwane	<b>191</b>
<b>Chobokwane Lands</b>	Ghanzi	Chobokwane	<b>190</b>
<b>Chobokwane Vet Camp</b>	Ghanzi	Chobokwane	<b>191</b>
<b>Choele</b>	Central Mahalapye	Moshopha	<b>106</b>
<b>Chubijena</b>	Makalamabedi	Khwee	<b>138</b>
<b>Chuchu</b>	Central Serowe/ Palapye	Dimajwe	<b>96</b>
<b>Chuchu</b>	Central Bobonong	Tsetsebjwe	<b>117</b>
<b>Chuchubega</b>	Ngamiland East	Maun	<b>162</b>
<b>Churube</b>	Central Boteti	Mmadikola	<b>140</b>
<b>Cimanxe</b>	Central Tutume	Foley	<b>149</b>
<b>Cindex Ranches OM85</b>	Ngamiland East	Kareng	<b>168</b>
<b>Cobby Farm</b>	North East	Localities with No Affiliation	<b>160</b>
<b>Coins NQ 29</b>	North East	Localities with No Affiliation	<b>159</b>
<b>Combretum</b>	Ngamiland West	Qangwa	<b>174</b>
<b>Congo</b>	Ngamiland West	Nxamasere	<b>175</b>
<b>Coolio Farm</b>	Kgalagadi South	Localities with No Affiliation	<b>210</b>
<b>Corn Farm</b>	Central Mahalapye	Localities with No Affiliation	<b>114</b>
<b>Council water unit</b>	Kgalagadi North	Kang	<b>212</b>
<b>Crocodile Farms</b>	South East	Localities with No Affiliation	<b>42</b>
<b>Crocodile Pools</b>	South East	Localities with No Affiliation	<b>42</b>
<b>Cross Farm</b>	Central Serowe/ Palapye	Localities with No Affiliation	<b>98</b>
<b>Crowsley Park</b>	South East	Tlokweng	<b>41</b>
<b>Crowsley Park 2</b>	South East	Localities with No Affiliation	<b>42</b>
<b>Dagwi</b>	Central Tutume	Dagwi	<b>143</b>
<b>Dallas Camp</b>	Central Serowe/ Palapye	Localities with No Affiliation	<b>98</b>
<b>Dambashalala</b>	Central Bobonong	Tobane	<b>120</b>
<b>Damochojena Lands</b>	Central Bobonong	Damochojena	<b>124</b>
<b>Damotshaa</b>	Central Boteti	Letlhakane	<b>128</b>
<b>Danga</b>	Ngamiland West	Mokgacha	<b>173</b>
<b>Daniels Farm(Leone Daniels farm 2021)</b>	North East	Localities with No Affiliation	<b>160</b>
<b>Danxwa</b>	Ngamiland West	Qangwa	<b>174</b>
<b>Daosa Cattle Post</b>	Ghanzi	Kacgae	<b>194</b>
<b>Daostaela</b>	Central Serowe/ Palapye	Localities with No Affiliation	<b>99</b>
<b>Dasmax Cattle Post</b>	Ghanzi	Qabo	<b>194</b>
<b>Daugena</b>	Central Serowe/ Palapye	Localities with No Affiliation	<b>98</b>
<b>Daugha</b>	Ngamiland East	Maun	<b>162</b>
<b>Daukome</b>	Central Serowe/ Palapye	Serowe	<b>81</b>
<b>Daukome C/Post</b>	Central Serowe/ Palapye	Serowe	<b>81</b>
<b>Daukome Farm</b>	Central Serowe/ Palapye	Mmashoro	<b>91</b>
<b>Daukudi</b>	Central Boteti	Xhumo	<b>134</b>
<b>Daumagoree</b>	Central Tutume	Mokubilo	<b>146</b>
<b>Dautsa</b>	Ngamiland East	Sehithwa	<b>166</b>
<b>David Bachanan</b>	South East	Localities with No Affiliation	<b>42</b>
<b>David Bostricha</b>	Ghanzi	Karakobis	<b>190</b>
<b>De Rust's Farm</b>	South East	Localities with No Affiliation	<b>41</b>
<b>Debe</b>	Central Boteti	Letlhakane	<b>129</b>



Localities	Census District	Village	Page
Debe	Central Boteti	Mosu	132
Debegotso	Central Serowe/ Palapye	Localities with No Affiliation	98
Debele	Central Bobonong	Motlhabaneng	124
Debetshaa	Central Serowe/ Palapye	Localities with No Affiliation	98
Deception Valley Lodge	Ngamiland East	Maun	164
Dedemko	Central Tutume	Mmeya	153
Delta Camp	Ngamiland Delta	Localities with No Affiliation	186
Dembezi	North East	Kalakamati	155
Deneejenaa	Central Mahalapye	Moralane	111
Deneye	Central Serowe/ Palapye	Thabala	92
Depa	Central Tutume	Gweta	150
Derek Brink's Farm	South East	Tlokweneng	41
Devonshire Farm	Central Mahalapye	Localities with No Affiliation	114
Dexhua	Ngamiland West	Tubu	177
Dhapezha	North East	Senyawe	156
Dhxerekaree	Central Tutume	Dukwi	146
Diagane	Kweneng East	Molepolole	44
Dialane	Ngwaketse	Manyana	18
Diana Camp	Ngamiland East	Localities with No Affiliation	171
Diana Ranch	North East	Localities with No Affiliation	158
Diatshaba	Central Mahalapye	Mmutlane	107
Dibajakwena	Ngwaketse	Dipotsana	18
Dibate	Ngwaketse	Moshupa	21
Dibatleng/Mosung	Ngwaketse	Betesankwe	23
Dibe	Central Mahalapye	Shoshong	110
Dibe	Central Tutume	Matsitama	145
Dibeela Group Farm	Barolong	Sekhutlane	31
Dibete	Central Bobonong	Lepokole	119
Dibete A1 Camp	Central Mahalapye	Dibete Station	105
Dibete Police Station	Central Mahalapye	Dibete Station	105
Dibete Quarantine Camp	Central Mahalapye	Dibete Station	105
Dibitama	Ngamiland West	Chukumuchu	179
Dibobe	Central Serowe/ Palapye	Thabala	91
Dibogola-Poo	Chobe	Pandamatenga	183
Dibokolodi	Central Bobonong	Mmadinare	123
Dibokwe	Central Mahalapye	Kodibeleng	112
Dibongwane	Central Tutume	Borotsi	148
Dibongwane	Central Tutume	Shashe/Semotswane	148
Dibonong	Kweneng East	Lentsweletau	45
Didiba	Central Serowe/ Palapye	Thabala	94
Didibakwe	Central Tutume	Nata	142
Didibana	Central Serowe/ Palapye	Moiyabana	94
Didibana	Kgalagadi South	Makopong	205
Didibeng	Central Bobonong	Tobane	120
Didimalo Farm	Central Mahalapye	Otse	113
Digopo	Ngwaketse	Moshupa	20
Digung	Kweneng West	Maboane	65
Digwagwa	Kweneng East	Lentsweletau	46
Digwagwa	Kweneng West	Moshaweng	59

## Population Of Cities, Towns And Villages &amp; Associated Localities

Localities	Census District	Village	Page
Dihambo	Ngamiland East	Maun	162
Dihate	Central Mahalapye	Shoshong	109
Dihawa	Ghanzi	Tsootsha	189
Dihudi	Central Tutume	Mabesekwa	152
Dihudi ga dintsi	Barolong	Magoriapitse	27
Diile	Kgatleng	Malolwane	72
Dikabana	Ngwaketse West	Kokong	35
Dikabana	Kweneng West	Takatokwane	63
Dikabane	Ngwaketse West	Sekoma	33
Dikabeane	Central Serowe/ Palapye	Palapye	82
Dikabeane 2	Central Serowe/ Palapye	Palapye	83
Dikabeya	Central Serowe/ Palapye	Palapye	83
Dikabeya 2	Central Serowe/ Palapye	Palapye	83
Dikabeya 3	Central Serowe/ Palapye	Palapye	83
Dikakabala	Central Serowe/ Palapye	Moremi	84
Dikakana	Ngwaketse	Kanye	13
Dikalakana	Kgatleng	Mochudi	70
Dikalakane	Central Mahalapye	Shoshong	110
Dikalate	Central Bobonong	Mmadinare	123
Dikanti	Central Bobonong	Bobonong	117
Dikantsi	Ngwaketse West	Mahotshwane	35
Dikantsi	Kgalagadi South	Khisa	205
Dikara	Serowe/ Palapye	Serowe	79
Dikateng	Kweneng East	Lentsweletau	45
Dikbos	Kgalagadi South	Kolonkwane	207
Dikeletsane	Kgatleng	Mochudi	70
Diker Grey	Kgalagadi South	Bokspits	208
Dikete 1	North East	Senyawe	156
Dikete 2	North East	Senyawe	156
Dikgabong	Central Bobonong	Tobane	120
Dikgakana	Ngamiland East	Sehithwa	166
Dikgakaneng	Ngamiland West	Nokaneng	176
Dikgama	Kweneng East	Boatlaname	49
Dikgama	Kweneng West	Botlhapatlou	56
Dikgama	Kgatleng	Artisia	74
Dikgankana	Kweneng West	Takatokwane	63
Dikgate	Ngwaketse West	Mahotshwane	35
Dikgatlhong	Barolong	Phitshane Molopo	28
Dikgatlhong	South East	Ramotswa	40
Dikgatlhong	Central Mahalapye	Taupye	105
Dikgatlhong	Central Bobonong	Robelela	124
Dikgatlhong	Ngamiland East	Maun	162
Dikgatlhong 1	Central Mahalapye	Kudumatse	105
Dikgatlhong 2	Central Mahalapye	Kudumatse	105
Dikgatlhong Dam Workers Camp	Central Bobonong	Robelela	124
Dikgatlhong Farm	Central Mahalapye	Localities with No Affiliation	114
Dikgatlhong Lands	Kweneng East	Dikgatlhong	53

Localities	Census District	Village	Page
Dikgatlhong Research Station	Barolong	Sekhuthlane	31
Dikgatlhong/Manake	Central Bobonong	Mathathane	118
Dikgatlhong/Motloutse	Central Bobonong	Molalatau	120
Dikgokong	Central Bobonong	Mmadinare	122
Dikgokong	Ghanzi	Chobokwane	191
Dikgokong	Kweneng West	Sorilatholo	66
Dikgokonnye	Kgatleng	Malolwane	72
Dikgomo Farm	Central Tutume	Localities with No Affiliation	153
Dikgomodialela	Kgalagadi North	Hunhukwe	213
Dikgong tse ditshweu	Ngamiland East	Bodibeng	169
Dikgongtse ditshweu	Ngamiland East	Toteng	165
Dikgonnyane	Kweneng West	Lethakeng	55
Dikgonnye	Kweneng West	Ngware	61
Dikgonnye Cattle post	Kgatleng	Dikgonnye	75
Dikgonnyeng	Kweneng East	Lentsweletau	46
Dikgonyane	Kweneng West	Monwane	64
Dikgoring	Barolong	Magoriapitse	27
Dikgoropa	Central Serowe/ Palapye	Kgagodi	85
Dikgotse	Central Serowe/ Palapye	Dimajwe	96
Dikhaneng	Kweneng West	Kotolaname	66
Dikhu	Central Mahalapye	Pilikwe	108
Dikhudu	Kweneng West	Moshaweng	58
Dikhudu	Kgatleng	Artisia	73
Dikhudu/Ramarumoadira	Ngwaketse	Moshupa	21
Dikhukung Lands	Barolong	Dikhukung	29
Dikhutlana / Dikhutlaneng	Kweneng East	Kubung	51
Dikhutlaneng	Kweneng East	Kubung	51
Dikhutlaneng	Kweneng West	Moshaweng	58
Dikhutsana	Kweneng East	Kumakwane	48
Dikhutsana	Kgatleng	Mochudi	70
Dikokola	Central Serowe/ Palapye	Thabala	92
Dikolokolana	Kweneng East	Lentsweletau	45
Dikolobe	Kweneng West	Motokwe	61
Dikopanye	Barolong	Metlobo	30
Dikohlha Farm	South East	Localities with No Affiliation	42
Dikukama	Kweneng West	Motokwe	61
Dikukube	Ngwaketse West	Lefoko	37
Dikukumuru	Central Serowe/ Palapye	Serowe	78
Dikuteng	Kweneng East	Hatsalatladi	47
Dikwalo	Central Boteti	Kumaga	139
Dikwididi Lands	Kgatleng	Dikwididi	76
Dilaene	Central Mahalapye	Mahalapye	102
Dilegane	Kweneng East	Thamaga	51
Dilege	Kweneng East	Thamaga	51
Dilepe	Kweneng West	Mantshwabisi	60
Dilokwane	Ngwaketse	Moshaneng	20
Dilolwane	Central Serowe/ Palapye	Topisi	88
Dilomakwafi	Kweneng West	Sorilatholo	66

Localities	Census District	Village	Page
<b>Dilotso</b>	Central Mahalapye	Mahalapye	<b>103</b>
<b>Dimajwe 2</b>	Central Serowe/ Palapye	Mmashoro	<b>90</b>
<b>Dimajwe Lands</b>	Central Serowe/ Palapye	Dimajwe	<b>96</b>
<b>Dimawe</b>	Kweneng East	Mmankgodi	<b>49</b>
<b>Dimonyana</b>	Central Bobonong	Sefophe	<b>121</b>
<b>Dimotswe</b>	Central Tutume	Mandunyane	<b>148</b>
<b>Dimotswe</b>	Central Tutume	Mabesekwa	<b>152</b>
<b>Dinaka</b>	Ngamiland East	Localities with No Affiliation	<b>171</b>
<b>Dinakana</b>	Ngwaketse	Segwagwa	<b>18</b>
<b>Dinake Farm</b>	Ngwaketse West	Localities with No Affiliation	<b>38</b>
<b>Dinakedi</b>	Central Serowe/ Palapye	Moiyabana	<b>93</b>
<b>Dinamane</b>	North East	Tshesebe	<b>157</b>
<b>Dinare</b>	Central Serowe/ Palapye	Mabuo	<b>94</b>
<b>Dinareng / Setimeleng</b>	Barolong	Mabule	<b>29</b>
<b>Dinatshana</b>	Ngwaketse	Kanye	<b>13</b>
<b>Dinatshana</b>	Central Mahalapye	Moshopha	<b>106</b>
<b>Dinatshana Lands</b>	Barolong	Dinatshana	<b>25</b>
<b>Dinde</b>	Central Bobonong	Bobonong	<b>117</b>
<b>Dinde</b>	Central Bobonong	Kobojango	<b>119</b>
<b>Dine</b>	Central Serowe/ Palapye	Serowe	<b>81</b>
<b>Dineha</b>	Ngamiland West	Nokaneng	<b>176</b>
<b>Dinenebu</b>	Ngwaketse	Betesankwe	<b>23</b>
<b>Dineva</b>	Ngamiland West	Shakawe	<b>175</b>
<b>Dingabe</b>	Kweneng West	Salajwe	<b>62</b>
<b>Dinkgwana</b>	Kweneng East	Thamaga	<b>51</b>
<b>Dinku</b>	Kweneng West	Letlhakeng	<b>56</b>
<b>Dinoga</b>	Kgatleng	Mochudi	<b>70</b>
<b>Dinoge / Mmahumalebe</b>	Ngwaketse West	Samane	<b>37</b>
<b>Dinogeng</b>	Ngwaketse	Ranaka	<b>15</b>
<b>Dinogeng 2</b>	Ngwaketse	Ranaka	<b>15</b>
<b>Dinokwe</b>	Central Mahalapye	Palla Road/Dinokwe	<b>104</b>
<b>Dinonong</b>	Central Serowe/ Palapye	Lecheng	<b>83</b>
<b>Dinonyane</b>	Central Tutume	Mosetse	<b>144</b>
<b>Dinonyane</b>	Ngwaketse	Sese	<b>17</b>
<b>Dinonyane</b>	Ngwaketse West	Mokhomba	<b>36</b>
<b>Dinonyane</b>	Kweneng West	Ngware	<b>61</b>
<b>Dinonyane</b>	Central Tutume	Mosetse	<b>144</b>
<b>Dinonyane 2</b>	Kweneng West	Ngware	<b>61</b>
<b>Dinotsi</b>	Ghanzi	West Hanahai	<b>191</b>
<b>Dintsana</b>	Ngwaketse	Gasita	<b>15</b>
<b>Dintsana</b>	Barolong	Mmathethe	<b>28</b>
<b>Dintshe</b>	Kweneng West	Ditshegwane	<b>57</b>
<b>Diolo</b>	Kgatleng	Malotwana Siding	<b>74</b>
<b>Diolo Matshena</b>	Central Tutume	Tonota	<b>148</b>
<b>Dioloditshweu</b>	Central Serowe/ Palapye	Dimajwe	<b>96</b>
<b>Dioloditshweu</b>	Central Mahalapye	Shoshong	<b>110</b>
<b>Dioloditshweu</b>	Central Boteti	Letlhakane	<b>129</b>
<b>Diolomachene</b>	Central Serowe/ Palapye	Tamasane	<b>85</b>
<b>Diolwane</b>	Kweneng West	Takatokwane	<b>63</b>

Localities	Census District	Village	Page
<b>Diolwane</b>	Kweneng West	Maboane	<b>65</b>
<b>Dipabe Farm</b>	Central Serowe/ Palapye	Localities with No Affiliation	<b>97</b>
<b>Dipabola</b>	Central Serowe/ Palapye	Moiyabana	<b>94</b>
<b>Dipageng</b>	Kweneng West	Khudumelapye	<b>59</b>
<b>Dipalane</b>	Ngwaketse	Kanye	<b>14</b>
<b>Dipalane</b>	Ngwaketse	Sese	<b>17</b>
<b>Dipeane</b>	Central Bobonong	Bobonong	<b>117</b>
<b>Diphagane</b>	Kgatleng	Dikgonnye	<b>75</b>
<b>Diphala</b>	Kgatleng	Mochudi	<b>69</b>
<b>Diphalaneng</b>	Kweneng West	Kotolaname	<b>66</b>
<b>Diphalaneng</b>	Kweneng West	Kotolaname	<b>66</b>
<b>Diphale</b>	Kweneng East	Medie	<b>53</b>
<b>Diphaleng</b>	South East	Mogobane	<b>41</b>
<b>Diphata</b>	Ngwaketse	Selokolela	<b>22</b>
<b>Diphata</b>	Central Mahalapye	Mmutlane	<b>107</b>
<b>Diphatana</b>	Ngwaketse	Selokolela	<b>22</b>
<b>Diphawana</b>	Ngwaketse	Kanye	<b>14</b>
<b>Diphefodifoka</b>	Kweneng West	Leflhakeng	<b>65</b>
<b>Dipepe</b>	Kweneng East	Thamaga	<b>51</b>
<b>Dipepe 1</b>	Kweneng East	Thamaga	<b>51</b>
<b>Dipepe 2</b>	Kweneng East	Thamaga	<b>51</b>
<b>Diphiri</b>	Kgatleng	Rasesa	<b>70</b>
<b>Diphiri</b>	Central Serowe/ Palapye	Mabeleapudi	<b>89</b>
<b>Diphiring</b>	Ngwaketse	Kanye	<b>13</b>
<b>Diphiring</b>	Kweneng East	Metsimotlhabe	<b>49</b>
<b>Diphiring</b>	Kgatleng	Rasesa	<b>70</b>
<b>Diphofu</b>	Kgalagadi South	Tsabong	<b>206</b>
<b>Diphofu</b>	Kweneng East	Medie	<b>64</b>
<b>Dipholo</b>	Kweneng West	Monwane	<b>64</b>
<b>Dipholo</b>	Kgatleng	Artisia	<b>74</b>
<b>Diphore</b>	Central Serowe/ Palapye	Lecheng	<b>83</b>
<b>Diphuduhudu</b>	Kweneng East	Sojwe	<b>50</b>
<b>Diphuduhudu</b>	Kgatleng	Rasesa	<b>70</b>
<b>Diphuduhudu Cattle Post</b>	Kweneng West	Diphuduhudu	<b>67</b>
<b>Diphutsana</b>	Kweneng West	Leflhakeng	<b>56</b>
<b>Dipineng</b>	Ngwaketse	Segwagwa	<b>18</b>
<b>Dipineng</b>	Barolong	Sekhutlane	<b>30</b>
<b>Dipoana</b>	Kgatleng	Mochudi	<b>69</b>
<b>Dipone</b>	Ghanzi	Ncojane	<b>193</b>
<b>Diponyane</b>	Ngwaketse	Kanye	<b>13</b>
<b>Diponyane</b>	Kweneng West	Mantshwabisi	<b>60</b>
<b>Dipoong</b>	Ngwaketse	Lekgolobotlo	<b>17</b>
<b>Dipotongwane</b>	Kweneng East	Lentsweletau	<b>45</b>
<b>Dipotsana lands</b>	Ngwaketse	Dipotsana	<b>18</b>
<b>Dipuding</b>	Central Mahalapye	Moshopha	<b>106</b>
<b>Dipuo</b>	Ngamiland East	Sehithwa	<b>167</b>
<b>Dira</b>	Ngwaketse West	Maokane	<b>36</b>
<b>Dirang/Skunplas</b>	Ghanzi	Tsootsha	<b>189</b>
<b>Dire</b>	Kweneng West	Ditshewane	<b>57</b>

Localities	Census District	Village	Page
<b>Diremogolo Lands / Lesetlhaneng</b>	Kweneng East	Gabane	<b>47</b>
<b>Diretsane</b>	Barolong	Mokatako	<b>25</b>
<b>Diretshaneng</b>	Kgalagadi South	Gachibana	<b>207</b>
<b>Diroka</b>	Kgatleng	Artisia	<b>73</b>
<b>Dirurubele</b>	Ngamiland West	Nokaneng	<b>176</b>
<b>Disana</b>	South East	Ramotswa	<b>40</b>
<b>Disaneng</b>	Ngamiland East	Maun	<b>162</b>
<b>Disaneng</b>	Ngamiland West	Gani	<b>177</b>
<b>Disingwane</b>	Kweneng East	Lephephe	<b>48</b>
<b>Ditakane</b>	Central Mahalapye	Moshopha	<b>106</b>
<b>Ditampana</b>	Kweneng West	Salajwe	<b>62</b>
<b>Ditampane</b>	Central Mahalapye	Kodibeleng	<b>112</b>
<b>Ditawana</b>	Ngwaketse West	Samane	<b>37</b>
<b>Ditawana</b>	Central Serowe/ Palapye	Serowe	<b>81</b>
<b>Ditawana</b>	Central Serowe/ Palapye	Mmashoro	<b>90</b>
<b>Ditawana</b>	Central Boteti	Letlhakane	<b>129</b>
<b>Ditawane</b>	Central Boteti	Tsienyane/Rakops	<b>136</b>
<b>Ditelele</b>	Ngwaketse	Gasita	<b>15</b>
<b>Dithakatswana</b>	Ngwaketse	Moshupa	<b>21</b>
<b>Dithapelo</b>	Kgalagadi South	Gachibana	<b>207</b>
<b>Ditharapeng</b>	Central Serowe/ Palapye	Serowe	<b>78</b>
<b>Dithateng</b>	Central Serowe/ Palapye	Goo-Sekgweng	<b>88</b>
<b>Dithobane</b>	Ngwaketse	Moshupa	<b>22</b>
<b>Dithojane</b>	Central Serowe/ Palapye	Serowe	<b>78</b>
<b>Dithojwane</b>	South East	Ramotswa	<b>40</b>
<b>Dithope's Ranch Camp</b>	Kweneng East	Lephephe	<b>48</b>
<b>Dithotana</b>	Barolong	Mmathethe	<b>28</b>
<b>Dithoteng</b>	Kweneng East	Boatlaname	<b>49</b>
<b>Dithothaneng</b>	Kgalagadi South	Werda	<b>205</b>
<b>Dithotlwana</b>	Ngamiland East	Botlhatlogo	<b>170</b>
<b>Dithubaneng</b>	Kgalagadi South	Khisa	<b>205</b>
<b>Dithupa</b>	Central Mahalapye	Mokgenene	<b>109</b>
<b>Dithutlwa</b>	Ngwaketse West	Tsonyane	<b>37</b>
<b>Dithwane 1</b>	Kweneng West	Moshaweng	<b>58</b>
<b>Dithwane 2</b>	Kweneng West	Moshaweng	<b>58</b>
<b>Ditladi</b>	Ngwaketse	Segwagwa	<b>18</b>
<b>Ditladi</b>	Kweneng West	Botlhapatlou	<b>57</b>
<b>Ditladi</b>	Kgatleng	Artisia	<b>73</b>
<b>Ditlammana</b>	Kweneng West	Tsetseng	<b>64</b>
<b>Ditlatsana</b>	North East	Ditladi	<b>157</b>
<b>Ditlhakane</b>	North East	Lesetlhaneng	<b>47</b>
<b>Ditlhakane</b>	Kweneng East	Kumakwane	<b>48</b>
<b>Ditlhako</b>	Ngwaketse West	Mabutsane	<b>33</b>
<b>Ditlharapa Lands</b>	Metlojane	Ditlharapa	<b>26</b>
<b>Ditlharapa Vet Camp</b>	Central Serowe/ Palapye	Serowe	<b>81</b>
<b>Ditlhokwe</b>	Kgatleng	Malolwane	<b>72</b>
<b>Ditlou</b>	Kgatleng	Mochudi	<b>70</b>
<b>Ditlou</b>	Kgatleng	Dikwididi	<b>76</b>

Localities	Census District	Village	Page
Ditlou	Ngamiland West	Nokaneng	176
Ditlou	Kweneng West	Lethakeng	55
Ditojana	Ngwaketse	Kanye	13
Ditootso	Central Serowe/ Palapye	Tshimoyapula	89
Ditoro	Ngamiland East	Sehithwa	166
Ditoro Farm	Ngamiland East	Localities with No Affiliation	170
Ditoronkong	Kweneng East	Metsimotlhabe	49
Ditotojane	Kweneng East	Shadishadi	50
Ditotsong	Central Bobonong	Bobonong	117
Ditselamotsuu	Central Bobonong	Robelela	124
Ditsetlho	Ngwaketse	Selokolela	22
Ditshaubane	Kweneng West	Diphuduhudu	67
Ditshego	Kgatleng	Mochudi	69
Ditshela	Central Serowe/ Palapye	Serowe	82
Ditshepe	Central Serowe/ Palapye	Thabala	92
Ditshepe Ranch	Central Serowe/ Palapye	Localities with No Affiliation	99
Ditshesebe	Kweneng East	Thamaga	51
Ditshesebe	Kgatleng	Malolwane	72
Ditshethaneng	Kweneng West	Moshaweng	58
Ditshetshwana	Kgatleng	Bokaa	71
Ditshetswana	Kgatleng	Malolwane	72
Ditshilo	Kgatleng	Ramotlabaki	75
Ditshilo	Central Mahalapye	Mookane	104
Ditshilwana	Kgatleng	Mochudi	69
Ditshilwane	Kweneng West	Botlhapatlou	56
Ditshimong	Kgalagadi North	Make	214
Ditshiping	Ngamiland Delta	Localities with No Affiliation	187
Ditshole	Ngwaketse	Moshupa	20
Ditshoso	Kweneng East	Lentsweletau	46
Ditshoswane	Central Serowe/ Palapye	Serowe	78
Ditshoswane	Central Mahalapye	Sefhare	106
Ditshotego/Lethejwa	Kweneng West	Sorilatholo	66
Ditshotlho	Ngwaketse West	Mokhomba	36
Ditshoto	Central Tutume	Gweta	149
Ditshukudu	Kweneng East	Molepolole	44
Ditshukudu	Kweneng West	Motokwe	61
Ditshukudu	Central Serowe/ Palapye	Moiyabana	93
Ditshukudu	Central Serowe/ Palapye	Localities with No Affiliation	98
Ditshukutswane	Ngwaketse	Moshupa	22
Ditshwane	Ngwaketse West	Khakhea	34
Ditshwannye	Kgatleng	Artisia	73
Ditshwene	Ghanzi	Tsootsha	189
Ditshweu	Ngwaketse	Moshupa	22
Ditsobotlana	Ngwaketse	Moshupa	20
Ditsokwane	Central Bobonong	Sefophe	122
Ditsomane	Central Mahalapye	Dibete Station	105
Ditsomane 2	Central Mahalapye	Mookane	104
Ditsotswane 1	South East	Ramotswa	40

POPULATION AND HOUSING CENSUS 2022  
Population Of Cities, Towns And Villages & Associated Localities

Localities	Census District	Village	Page
Ditsotswane 2	South East	Ramotswa	40
Ditswaaladi	Kweneng West	Khudumelapye	60
Ditumalano	Ngwaketse West	Tsonyane	37
DK2 Mine	Central Boteti	Lethakane	130
Doatshaa	Central Boteti	Mokoboxane	140
Doatshaa East II	Central Boteti	Mopipi	133
Dobe	Ngamiland East	Tsau	165
Dobe	Ngamiland West	Qangwa	173
Dobe Boarder gate	Ngamiland West	Qangwa	174
Dobe Vet Camp	Ngamiland West	Qangwa	174
Dobetsha	Ngamiland West	Gani	177
Dodene	Central Boteti	Khwee	138
Dodi	Central Boteti	Tsienyane/Rakops	136
Dodi Farm 3	Barolong	Localities with No Affiliation	31
Doleya	Central Serowe/ Palapye	Serowe	80
Dondo's Ranch	Ghanzi	Ncojane	193
Donjani	Central Tutume	Tutume	144
Doornlaagte Farm	South East	Localities with No Affiliation	41
Doornlagte 2	South East	Localities with No Affiliation	42
Dopo	Central Boteti	Toromoja	137
Dopotta Lodge	Central Bobonong	Localities with No Affiliation	126
Dore	Kweneng West	Dutlwe	58
Dornaway Farm	Central Mahalapye	Localities with No Affiliation	144
Dorokae	Central Boteti	Makalamabedi	137
Dorowa	Central Boteti	Toromoja	137
Doumas	North East	Localities with No Affiliation	160
Dovedale Lands	Central Mahalapye	Mahalapye	105
Dovedale Ranch	Central Mahalapye	Localities with No Affiliation	114
Dr Mompoti s farm	North East	Localities with No Affiliation	159
Dr. Sibanda's Farm	North East	Localities with No Affiliation	159
Dresnors Farm	North East	Localities with No Affiliation	159
Drieerries	Kgalagadi South	Rapples Pan	208
Drifters	Ngamiland East	Chanoga	169
Drogo	Central Serowe/ Palapye	Thabala	92
Drook 2	Central Serowe/ Palapye	Localities with No Affiliation	99
Dryhook/ Driehoek	Ghanzi	Makunda	192
Duba Plains Camp	Ngamiland Delta	Localities with No Affiliation	186
Dugamcha	Nokaneng	Gani	177
Dugoo	Central Serowe/ Palapye	Moiyabana	93
Dukwi Vet Gate+Quarantine	Central Tutume	Dukwi	146
Dukwigoretsooree	Central Tutume	Dukwi	146
Dulumachina	Central Tutume	Tonota	147
Dungu	Ngamiland West	Seronga	173
Dunxaga	Central Serowe/ Palapye	Dimajwe	97
Durban	Central Boteti	Lethakane	130
Dutara	Central Boteti	Khwee	139
Dutela	Kgatleng	Mochudi	69
Dwaga	Central Boteti	Toromoja	137



Localities	Census District	Village	Page
Dwanxana	Central Tutume	Zoroga	151
Dwao	Central Tutume	Gweta	149
Dximdximsxaa	Central Boteti	Letlhakane	131
Dzamugamago	Central Boteti	Localities with No Affiliation	140
Dzengedzi	Central Tutume	Senete	143
Dzerogoree	Central Tutume	Dukwi	146
Dzerudzwane	Central Serowe/ Palapye	Serowe	81
Dzibalamakhiya	Central Tutume	Senete	143
Eagle Island Camp	Ngamiland Delta	Localities with No Affiliation	186
Eagle Ranch	Chobe	Localities with No Affiliation	184
East Hanahai Cattle Post	Ghanzi	East Hanahai	194
Ebikubi	Central Boteti	Khwee	139
Egypt	South East	Tlokweneng	41
Eighteen	Kgalagadi North	Hunhukwe	213
Elebi	Central Serowe/ Palapye	Maunatlala	85
Elephant Sand Lodge	Central Tutume	Localities with No Affiliation	153
Elephant Valley Lodge	Chobe	Lesoma	182
Elibi Ranch	Central Serowe/ Palapye	Localities with No Affiliation	97
Engelton's farm	North East	Localities with No Affiliation	160
Epaleruswa	Central Boteti	Localities with No Affiliation	140
Eric Farm	North East	Localities with No Affiliation	159
Eruru	Ghanzi	Xanagas	193
Esterhuizen Farm	Kgalagadi South	Localities with No Affiliation	210
Etsha No 10	Ngamiland West	Etsha 6	174
Etsha No 11	Ngamiland West	Etsha 13	176
Etsha No 12	Ngamiland West	Etsha 13	176
Etsha No 2	Ngamiland West	Etsha 1	179
Etsha No 3	Ngamiland West	Etsha 1	179
Etsha No 4	Ngamiland West	Etsha 6	174
Etsha No 5	Ngamiland West	Etsha 6	174
Etsha No 8	Ngamiland West	Etsha 6	174
Etsha No 9	Ngamiland West	Etsha 6	174
Etsha No 9	Ngamiland West	Etsha 13	176
Evolve	Ngamiland East	Localities with No Affiliation	171
Famo	Central Bobonong	Bobonong	161
Fanta	Ghanzi	Tsootsha	189
Farm	Kgalagadi North	Phuduhudu	214
Farm	North East	Localities with No Affiliation	158
Farm (Jackalas Pits)	Ghanzi	Localities with No Affiliation	200
Farm 1	Chobe	Localities with No Affiliation	183
Farm 1 - JO	Barolong	Localities with No Affiliation	31
Farm 1 JM (Aberdeen)	Kgalagadi South	Localities with No Affiliation	209
Farm 1 JN	Ngwaketse	Localities with No Affiliation	23
Farm 1 JN (Gwiddon)	Kgalagadi South	Localities with No Affiliation	210

Localities	Census District	Village	Page
Farm 1 JN (Molopo Farm)	Kgalagadi South	Localities with No Affiliation	209
Farm 1 LJ	Ghanzi	Localities with No Affiliation	196
Farm 1 MK (Sharper's Farm)	Ghanzi	Localities with No Affiliation	199
Farm 1 ML (Green Gate)	Ghanzi	Localities with No Affiliation	199
Farm 1 NK (Molapo)	Ghanzi	Localities with No Affiliation	198
Farm 10	Ghanzi	Localities with No Affiliation	197
Farm 10 - JO (Sedibeng Corridor Cluster)	Barolong	Sekhutlane	31
Farm 10 LJ (Nakatsakgokong)	Ghanzi	Localities with No Affiliation	196
Farm 10 NK	Ghanzi	Localities with No Affiliation	198
Farm 101 NL (J. C. Lewis)	Ghanzi	Localities with No Affiliation	195
Farm 102 NL (Biri Bottle)	Ghanzi	Localities with No Affiliation	195
Farm 103 NL (Kgwaratshe)	Ghanzi	Localities with No Affiliation	197
Farm 104 NL (Lekker Vaterr)	Ghanzi	Localities with No Affiliation	195
Farm 106 NL	Ghanzi	Localities with No Affiliation	197
Farm 109 NL	Ghanzi	Localities with No Affiliation	201
Farm 11 JM (Ikia/Kinross/Lincoln)	Ghanzi	Localities with No Affiliation	210
Farm 11 LJ	Ghanzi	Localities with No Affiliation	197
Farm 11 NK (Sum Tree)	Ghanzi	Localities with No Affiliation	197
Farm 110 NL (Gower's Farm)	Ghanzi	Localities with No Affiliation	195
Farm 111 NL	Ghanzi	Localities with No Affiliation	195
Farm 112 NL	Ghanzi	Localities with No Affiliation	195
Farm 113 NL (Matsui)	Ghanzi	Localities with No Affiliation	201
Farm 115 NL	Ghanzi	Localities with No Affiliation	201
Farm 116 NL	Ghanzi	Localities with No Affiliation	201
Farm 117 NL	Ghanzi	Localities with No Affiliation	195
Farm 118 NK (J.Veniers Farm)	Ghanzi	Localities with No Affiliation	196
Farm 119 NK	Ghanzi	Localities with No Affiliation	200
Farm 12 JM (Lincoln Farm)	Ghanzi	Localities with No Affiliation	210
Farm 12 LJ	Ghanzi	Localities with No Affiliation	197
Farm 12 MK (Xhaosha)	Ghanzi	Localities with No Affiliation	198
Farm 12 NK (Dunlop)	Ghanzi	Localities with No Affiliation	195
Farm 120 NK (Q. Barnes)	Ghanzi	Localities with No Affiliation	198
Farm 121	Chobe	Localities with No Affiliation	184
Farm 121 NL	Ghanzi	Localities with No Affiliation	198
Farm 125 NL (David Adams)	Ghanzi	Localities with No Affiliation	200
Farm 127 NL (Gareleng's Farm)	Ghanzi	Localities with No Affiliation	196
Farm 129 NL	Ghanzi	Localities with No Affiliation	200
Farm 13 LJ	Ghanzi	Localities with No Affiliation	196
Farm 13 MK (Kgomo Syndciate/Haure Habbis Farm)	Ghanzi	Localities with No Affiliation	199
Farm 13 NK (Capri)	Ghanzi	Localities with No Affiliation	200
Farm 131NL	Ghanzi	Localities with No Affiliation	200
Farm 132 NL	Ghanzi	Localities with No Affiliation	201
Farm 133 NL	Ghanzi	Localities with No Affiliation	200
Farm 134 NK ( Daam)	Ghanzi	Localities with No Affiliation	200
Farm 135 NK (Red Sands)	Ghanzi	Localities with No Affiliation	200
Farm 136 NK (Bokadi)	Ghanzi	Localities with No Affiliation	195

Localities	Census District	Village	Page
Farm 137 NK	Ghanzi	Localities with No Affiliation	197
Farm 138 NK	Ghanzi	Localities with No Affiliation	200
Farm 139 (Gemsbok)	Ghanzi	Localities with No Affiliation	197
Farm 14	Chobe	Localities with No Affiliation	184
Farm 14 JM	Kgalagadi South	Localities with No Affiliation	210
Farm 14 LJ	Ghanzi	Localities with No Affiliation	201
Farm 14 MK (Hauwe's Farm)	Ghanzi	Localities with No Affiliation	198
Farm 14 NK	Ghanzi	Localities with No Affiliation	200
Farm 142 NK (Kanana)	Ghanzi	Localities with No Affiliation	195
Farm 143 NK (Seketer)	Ghanzi	Localities with No Affiliation	200
Farm 144 NK	Ghanzi	Localities with No Affiliation	200
Farm 145 NK (Hartbeespan)	Ghanzi	Localities with No Affiliation	198
Farm 146 NK (Tholo Safari)	Ghanzi	Localities with No Affiliation	200
Farm 147 NK (Game Farm)	Ghanzi	Localities with No Affiliation	195
Farm 148 NK	Ghanzi	Localities with No Affiliation	200
Farm 149 NK (Taljaard)	Ghanzi	Localities with No Affiliation	195
Farm 14-JO (Geluk)	South East	Localities with No Affiliation	42
Farm 15 JM (Monmouth Farm)	Kgalagadi South	Localities with No Affiliation	209
Farm 15 LJ (Dingdong Farm)	Ghanzi	Localities with No Affiliation	196
Farm 15 MK	Ghanzi	Localities with No Affiliation	198
Farm 15 NK (P.Bradleys Farm)	Ghanzi	Localities with No Affiliation	199
Farm 150 NK	Ghanzi	Localities with No Affiliation	196
Farm 150 NK (Portion 1)	Ghanzi	Localities with No Affiliation	196
Farm 150 NL /Quo/Qaraa	Ghanzi	Localities with No Affiliation	197
Farm 151 NK (Mosesepe)	Ghanzi	Localities with No Affiliation	200
Farm 151 NL	Ghanzi	Localities with No Affiliation	198
Farm 152 NK (Mmavke)	Ghanzi	Localities with No Affiliation	200
Farm 153 NL	Ghanzi	Localities with No Affiliation	195
Farm 153 NL	Ghanzi	Localities with No Affiliation	195
Farm 153NK (Dunner's Camp)	Ghanzi	Localities with No Affiliation	200
Farm 154 NL	Ghanzi	Localities with No Affiliation	200
Farm 156 NK	Ghanzi	Localities with No Affiliation	200
Farm 156 NL (Xaxou)	Ghanzi	Localities with No Affiliation	201
Farm 157 NK	Ghanzi	Localities with No Affiliation	200
Farm 158 NK	Ghanzi	Localities with No Affiliation	200
Farm 159 NK	Ghanzi	Localities with No Affiliation	199
Farm 159 NL	Ghanzi	Localities with No Affiliation	195
Farm 16	Chobe	Localities with No Affiliation	183
Farm 16 JM (Goodys Farm)	Kgalagadi South	Localities with No Affiliation	210
Farm 16 LJ (Matsadiso)	Ghanzi	Localities with No Affiliation	196
Farm 16 MK (Metsi a dinotshi)	Ghanzi	Localities with No Affiliation	199
Farm 16 NK (Wiv Ranches Swartz)	Ghanzi	Localities with No Affiliation	200
Farm 160 NK	Ghanzi	Localities with No Affiliation	197
Farm 160 NL	Ghanzi	Localities with No Affiliation	199
Farm 161 NL (Tholo Safari)	Ghanzi	Localities with No Affiliation	195
Farm 162 NL	Ghanzi	Localities with No Affiliation	195
Farm 163 NK (R. Lemcke)	Ghanzi	Localities with No Affiliation	201

Localities	Census District	Village	Page
Farm 163 NL (John Kemp)	Ghanzi	Localities with No Affiliation	198
Farm 164 NK (Tholo Safari)	Ghanzi	Localities with No Affiliation	199
Farm 164 NL	Ghanzi	Localities with No Affiliation	201
Farm 165 NL (Vaster's)	Ghanzi	Localities with No Affiliation	195
Farm 166 NL (Finlay)	Ghanzi	Localities with No Affiliation	201
Farm 167 MJ (Ondengake)	Ghanzi	Localities with No Affiliation	196
Farm 168 MJ	Ghanzi	Localities with No Affiliation	196
Farm 169 MJ	Ghanzi	Localities with No Affiliation	196
Farm 17 LJ	Ghanzi	Localities with No Affiliation	196
Farm 17 NK (Mahata)	Ghanzi	Localities with No Affiliation	200
Farm 170 MJ	Ghanzi	Localities with No Affiliation	196
Farm 170 NL	Ghanzi	Localities with No Affiliation	201
Farm 171 NL	Ghanzi	Localities with No Affiliation	198
Farm 172 NL	Ghanzi	Localities with No Affiliation	195
Farm 173 MJ (Lephoi)	Ghanzi	Localities with No Affiliation	200
Farm 173 NK (Braam Venter Farm)	Ghanzi	Localities with No Affiliation	198
Farm 173 NL	Ghanzi	Localities with No Affiliation	199
Farm 174 MJ	Ghanzi	Localities with No Affiliation	196
Farm 174 NL	Ghanzi	Localities with No Affiliation	195
Farm 174 NL (Matsetshe Ranches)	Ghanzi	Localities with No Affiliation	199
Farm 175 MJ	Ghanzi	Localities with No Affiliation	199
Farm 175 NL	Ghanzi	Localities with No Affiliation	199
Farm 175 NL (Raps Mbish's Farm)	Ghanzi	Localities with No Affiliation	196
Farm 176 MJ	Ghanzi	Localities with No Affiliation	196
Farm 176 NK	Ghanzi	Localities with No Affiliation	199
Farm 176 NL (Kgopisa)	Ghanzi	Localities with No Affiliation	195
Farm 177 MJ (Five Balls)	Ghanzi	Localities with No Affiliation	196
Farm 177 NL	Ghanzi	Localities with No Affiliation	196
Farm 178 MJ	Ghanzi	Localities with No Affiliation	196
Farm 178 NL (Stanley's Farm)	Ghanzi	Localities with No Affiliation	197
Farm 179 MJ	Ghanzi	Localities with No Affiliation	196
Farm 179 NL (Boša's Farm)	Ghanzi	Localities with No Affiliation	197
Farm 18 JM (Inverness Farm)	Kgalagadi South	Localities with No Affiliation	210
Farm 18 LJ	Ghanzi	Localities with No Affiliation	197
Farm 18 NK	Ghanzi	Localities with No Affiliation	197
Farm 180 MJ (Maratatsatsi)	Ghanzi	Localities with No Affiliation	200
Farm 180 NL	Ghanzi	Localities with No Affiliation	197
Farm 181 NL	Ghanzi	Localities with No Affiliation	197
Farm 182 MJ (Portland)	Ghanzi	Localities with No Affiliation	196
Farm 182 NL (W.de Graffs' Farm)	Ghanzi	Localities with No Affiliation	199
Farm 183 MJ	Ghanzi	Localities with No Affiliation	196
Farm 183 NL (Rud Lemcke's Farm)	Ghanzi	Localities with No Affiliation	199
Farm 184 MJ (Old Xanagas)	Ghanzi	Localities with No Affiliation	199
Farm 184 NL (H.B.Lewis's Farm)	Ghanzi	Localities with No Affiliation	199
Farm 185 MJ	Ghanzi	Localities with No Affiliation	196
Farm 185 NL (Mosaise's Farm)	Ghanzi	Localities with No Affiliation	195
Farm 186 MJ	Ghanzi	Localities with No Affiliation	196
Farm 186 NL	Ghanzi	Localities with No Affiliation	201
Farm 187/188	Ghanzi	Localities with No Affiliation	196

Localities	Census District	Village	Page
Farm 189 MJ	Ghanzi	Localities with No Affiliation	196
Farm 19	Chobe	Localities with No Affiliation	183
Farm 19 JM (Teremane)	Kgalagadi South	Localities with No Affiliation	210
Farm 19 LJ (Gidion Tjinae's Farm)	Ghanzi	Localities with No Affiliation	197
Farm 19 NK	Ghanzi	Localities with No Affiliation	197
Farm 190 MJ	Ghanzi	Localities with No Affiliation	196
Farm 191 MJ	Ghanzi	Localities with No Affiliation	200
Farm 193 NL	Ghanzi	Localities with No Affiliation	195
Farm 194 MJ	Ghanzi	Localities with No Affiliation	196
Farm 195 MJ (Tlhareseleele)	Ghanzi	Localities with No Affiliation	196
Farm 196 MJ	Ghanzi	Localities with No Affiliation	196
Farm 197 MJ (Goodhope)	Ghanzi	Localities with No Affiliation	197
Farm 2 - JO	Barolong	Dikgatlhong Research Station	31
Farm 2 IK (No 190)	Kgalagadi South	Localities with No Affiliation	210
Farm 2 IK (Van Wyksris's Farm)	Kgalagadi South	Localities with No Affiliation	209
Farm 2 JM (Bedford's Farm 2)	Kgalagadi South	Localities with No Affiliation	209
Farm 2 JN (Ox-Ford Farm)	Kgalagadi South	Localities with No Affiliation	209
Farm 2 LJ	Ghanzi	Localities with No Affiliation	196
Farm 2 MK (SN & SS)	Ghanzi	Localities with No Affiliation	200
Farm 2 MK (SN & SS)	Ghanzi	Localities with No Affiliation	195
Farm 2 NK	Ghanzi	Localities with No Affiliation	200
Farm 20 JM (Teremane)	Kgalagadi South	Localities with No Affiliation	210
Farm 20 LJ (Janki Janki's Farm)	Ghanzi	Localities with No Affiliation	197
Farm 20 NK (Botha's Farm)	Ghanzi	Localities with No Affiliation	196
Farm 208 MJ	Ghanzi	Localities with No Affiliation	199
Farm 209 MJ	Ghanzi	Localities with No Affiliation	199
Farm 21 JM (Flinkss)	Kgalagadi South	Localities with No Affiliation	210
Farm 21 LJ (Botshelo)	Ghanzi	Localities with No Affiliation	200
Farm 21 MK	Ghanzi	Localities with No Affiliation	198
Farm 21 NK (Tshukujwane)	Ghanzi	Localities with No Affiliation	200
Farm 210 MJ	Ghanzi	Localities with No Affiliation	199
Farm 211 MJ	Ghanzi	Localities with No Affiliation	199
Farm 212 MJ (Hebron)	Ghanzi	Localities with No Affiliation	199
Farm 214 MJ (Kumuhuku)	Ghanzi	Localities with No Affiliation	198
Farm 215 MJ (Banabamotho Farm)	Ghanzi	Localities with No Affiliation	198
Farm 216 MJ	Ghanzi	Localities with No Affiliation	198
Farm 217 MJ (Garebamono Farm)	Ghanzi	Localities with No Affiliation	198
Farm 218 MJ (Shorohawl)	Ghanzi	Localities with No Affiliation	198
Farm 218 NL (Keofile Farm)	Ghanzi	Localities with No Affiliation	197
Farm 219 NL (Tloung Ranch)	Ghanzi	Localities with No Affiliation	197
Farm 22 JM	Kgalagadi South	Localities with No Affiliation	210
Farm 22 LJ	Ghanzi	Localities with No Affiliation	197
Farm 220 MJ (Tjingombe Farm)	Ghanzi	Localities with No Affiliation	199
Farm 221 MJ	Ghanzi	Localities with No Affiliation	199
Farm 221 NL (Matopo Ranch)	Ghanzi	Localities with No Affiliation	197
Farm 222 MJ	Ghanzi	Localities with No Affiliation	199
Farm 222 NL (Legacy Farm)	Ghanzi	Localities with No Affiliation	197
Farm 223 MJ (Bana ba motho Farm)	Ghanzi	Localities with No Affiliation	199

Localities	Census District	Village	Page
Farm 223 NL (Degraafs Farm)	Ghanzi	Localities with No Affiliation	199
Farm 224 MJ	Ghanzi	Localities with No Affiliation	199
Farm 224 NL (Mogorosi Farm)	Ghanzi	Localities with No Affiliation	197
Farm 225 MJ (Rethuseng No. 5)	Ghanzi	Localities with No Affiliation	199
Farm 225 NL (Texas Syndicate)	Ghanzi	Localities with No Affiliation	197
Farm 226 NL (Major Farm)	Ghanzi	Localities with No Affiliation	197
Farm 228 MJ (Dikhutsana)	Ghanzi	Localities with No Affiliation	198
Farm 229 NL (Letana Farm)	Ghanzi	Localities with No Affiliation	197
Farm 23 JM (Davon Farm)	Kgalagadi South	Localities with No Affiliation	209
Farm 23 LJ	Ghanzi	Localities with No Affiliation	197
Farm 23 MK	Ghanzi	Localities with No Affiliation	198
Farm 23 NK (Ramsden)	Ghanzi	Localities with No Affiliation	200
Farm 232 MJ (Makaleng Farm)	Ghanzi	Localities with No Affiliation	199
Farm 233 MJ (Matswane)	Ghanzi	Localities with No Affiliation	199
Farm 235 MJ (Kgomodikae Farm)	Ghanzi	Localities with No Affiliation	198
Farm 236 MJ (Banabamotho)	Ghanzi	Localities with No Affiliation	198
Farm 238 MJ (Vergenoeg Game Farm)	Ghanzi	Localities with No Affiliation	198
Farm 239 MJ	Ghanzi	Localities with No Affiliation	200
Farm 24 JM (Cornwalls Farm)	Kgalagadi South	Localities with No Affiliation	210
Farm 24 LJ	Ghanzi	Localities with No Affiliation	197
Farm 240 MJ (Thakadu)	Ghanzi	Localities with No Affiliation	198
Farm 242 MJ (Pega Lobotlolo)	Ghanzi	Localities with No Affiliation	199
Farm 243 MJ (Khubagotswe Farm)	Ghanzi	Localities with No Affiliation	199
Farm 244 MJ (Jackport Farm)	Ghanzi	Localities with No Affiliation	199
Farm 245 MJ (Kama Farm Syndicate)	Ghanzi	Localities with No Affiliation	199
Farm 246 MJ (Lehume)	Ghanzi	Localities with No Affiliation	198
Farm 248 MJ (Maruapula)	Ghanzi	Localities with No Affiliation	198
Farm 249 MJ (Kabana)	Ghanzi	Localities with No Affiliation	198
Farm 25 JM (Bedford Farm 2)	Kgalagadi South	Localities with No Affiliation	210
Farm 25 LJ (Metsimantsho Farm)	Ghanzi	Localities with No Affiliation	197
Farm 25 NK (Kanana)	Ghanzi	Localities with No Affiliation	197
Farm 250 MJ (Seubelo Farm)	Ghanzi	Localities with No Affiliation	198
Farm 251 MJ (Sebulelo Farm)	Ghanzi	Localities with No Affiliation	199
Farm 252 MJ (Seobe Syndicate)	Ghanzi	Localities with No Affiliation	199
Farm 256 MJ (Kabaneng/Mokgorise Farm)	Ghanzi	Localities with No Affiliation	199
Farm 258 MJ (Bokamoso Farm)	Ghanzi	Localities with No Affiliation	199
Farm 26	Chobe	Localities with No Affiliation	183
Farm 26 JM (Bereka)	Kgalagadi South	Localities with No Affiliation	210
Farm 262 MJ (Motumba Farm)	Ghanzi	Localities with No Affiliation	198
Farm 264 MJ (O'jondjerera Farm)	Ghanzi	Localities with No Affiliation	198
Farm 28 JM (Hereforb Ranch)	Kgalagadi South	Localities with No Affiliation	210
Farm 28 NK	Ghanzi	Localities with No Affiliation	197
Farm 29 JM (Cornwall's Farm)	Kgalagadi South	Localities with No Affiliation	209
Farm 29 NK	Ghanzi	Localities with No Affiliation	200
Farm 3 JM (Cornwalls Farm)	Kgalagadi South	Localities with No Affiliation	209
Farm 3 JN (Norfolk Farm)	Kgalagadi South	Localities with No Affiliation	209

Localities	Census District	Village	Page
Farm 3 LJ	Ghanzi	Localities with No Affiliation	196
Farm 3 MK (Local Syndicate)	Ghanzi	Localities with No Affiliation	199
Farm 3 MK (Six)	Ghanzi	Localities with No Affiliation	200
Farm 30 NK (Hard Battles Farm)	Ghanzi	Localities with No Affiliation	196
Farm 31 JM (Kukama farm)	Kgalagadi South	Localities with No Affiliation	210
Farm 31 NK (Derek's Farm)	Ghanzi	Localities with No Affiliation	198
Farm 32 JM (Santa Mara)	Kgalagadi South	Localities with No Affiliation	210
Farm 32 NK	Ghanzi	Localities with No Affiliation	197
Farm 33 JM	Kgalagadi South	Localities with No Affiliation	209
Farm 33 NK	Ghanzi	Localities with No Affiliation	198
Farm 34 MK (Never Zone Farm)	Ghanzi	Localities with No Affiliation	199
Farm 35 MK (Golf Farm)	Ghanzi	Localities with No Affiliation	199
Farm 35 NK (Tiisano/ Cheetah Conversation)	Ghanzi	Localities with No Affiliation	197
Farm 36 NK	Ghanzi	Localities with No Affiliation	200
Farm 37 JM (Flinks Farm)	Kgalagadi South	Localities with No Affiliation	210
Farm 37 NK (Qomboro)	Ghanzi	Localities with No Affiliation	200
Farm 38 JM (Nakatsakgomo/Deron/ Matlopi)	Kgalagadi South	Localities with No Affiliation	209
Farm 38 NK	Kgalagadi South	Localities with No Affiliation	209
Farm 39 MK (Mothosi)	Ghanzi	Localities with No Affiliation	198
Farm 3NK (Red Sands)	Ghanzi	Localities with No Affiliation	200
Farm 4 - JO (P D K2)	Barolong	Localities with No Affiliation	31
Farm 4 JM (Davon Farm)	Kgalagadi South	Localities with No Affiliation	209
Farm 4 JN (Nil Harveys/Ukhwi Farm)	Kgalagadi South	Localities with No Affiliation	210
Farm 4 LJ	Ghanzi	Localities with No Affiliation	196
Farm 4 MK (Chidadano)	Ghanzi	Localities with No Affiliation	200
Farm 4 NK (Greenspan)	Ghanzi	Localities with No Affiliation	195
Farm 40 MK (Setima)	Ghanzi	Localities with No Affiliation	199
Farm 41 NK (Naetso Farm)	Ghanzi	Localities with No Affiliation	197
Farm 42 NK (Big Lion Farm)	Ghanzi	Localities with No Affiliation	197
Farm 43 NK (Kurabis)	Ghanzi	Localities with No Affiliation	200
Farm 44 NK (Part of Ghanzi)	Ghanzi	Localities with No Affiliation	197
Farm 45 MK (Dingongorego)	Ghanzi	Localities with No Affiliation	198
Farm 45 NK	Ghanzi	Localities with No Affiliation	200
Farm 46 MK	Ghanzi	Localities with No Affiliation	198
Farm 46 NK (Elandshoek Farm)	Ghanzi	Localities with No Affiliation	200
Farm 47	Chobe	Localities with No Affiliation	184
Farm 47 NK (Motlhabeng Farm)	Ghanzi	Localities with No Affiliation	195
Farm 48 NK (Ko Mogotlheng)	Ghanzi	Localities with No Affiliation	195
Farm 4B	Central Boteti	Kedia	135
Farm 5 - JO (Mosesedi Cluster)	Barolong	Localities with No Affiliation	31
Farm 5 JM (Essex Farm)	Kgalagadi South	Localities with No Affiliation	209
Farm 5 JN (Brandon Pistorious)	Kgalagadi South	Localities with No Affiliation	210
Farm 5 LJ (Mogotlho Farm)	Ghanzi	Localities with No Affiliation	198
Farm 5 MK (Maiteko Syndicate)	Ghanzi	Localities with No Affiliation	198
Farm 5 MK (Watuba Farm)	Ghanzi	Localities with No Affiliation	199
Farm 5 NK (Kalkpan)	Ghanzi	Localities with No Affiliation	200

POPULATION AND HOUSING CENSUS 2022  
Population Of Cities, Towns And Villages & Associated Localities

Localities	Census District	Village	Page
Farm 50 NK	Ghanzi	Localities with No Affiliation	200
Farm 51 NK	Ghanzi	Localities with No Affiliation	200
Farm 52 NK	Ghanzi	Localities with No Affiliation	198
Farm 53 NK	Ghanzi	Localities with No Affiliation	198
Farm 53 NQ	Ghanzi	Localities with No Affiliation	198
Farm 54 NK	Ghanzi	Localities with No Affiliation	198
Farm 55 NK (Eaton and Sons)	Ghanzi	Localities with No Affiliation	197
Farm 58 NK (Eaton and Sons)	Ghanzi	Localities with No Affiliation	198
Farm 59 NK (Tholo Safari)	Ghanzi	Localities with No Affiliation	197
Farm 6	North East	Letsholathebe	155
Farm 6 - J0 (Mosesedi Cluster)	Barolong	Localities with No Affiliation	31
Farm 6 JM (Flinkss Farm)	Kgalagadi South	Localities with No Affiliation	210
Farm 6 JN (Mogonono Farm)	Kgalagadi South	Localities with No Affiliation	209
Farm 6 LJ (A.I.Vet Camp 2)	Ghanzi	Localities with No Affiliation	196
Farm 6 MK	Ghanzi	Localities with No Affiliation	198
Farm 6 NK	Ghanzi	Localities with No Affiliation	195
Farm 60 NK (Dqae Qare Game Farm)	Ghanzi	Localities with No Affiliation	196
Farm 61 NK	Ghanzi	Localities with No Affiliation	200
Farm 64 NK	Ghanzi	Localities with No Affiliation	198
Farm 66 NK	Ghanzi	Localities with No Affiliation	197
Farm 67 NK	Ghanzi	Localities with No Affiliation	195
Farm 69 NK	Ghanzi	Localities with No Affiliation	198
Farm 7	Central Serowe/ Palapye	Localities with No Affiliation	100
Farm 7 - JO (BVI Ranch)	Barolong	Localities with No Affiliation	31
Farm 7 JM (Flinks's Farm)	Kgalagadi South	Localities with No Affiliation	209
Farm 7 JN (Dion Van Syl)	Kgalagadi South	Localities with No Affiliation	210
Farm 7 LJ	Ghanzi	Localities with No Affiliation	199
Farm 7 MK (Setshwantsho's Farm)	Ghanzi	Localities with No Affiliation	200
Farm 7 NK (Peacock/Texas Farm)	Ghanzi	Localities with No Affiliation	199
Farm 70 NK (Legonono)	Ghanzi	Localities with No Affiliation	197
Farm 71 NK (B.Billy)	Ghanzi	Localities with No Affiliation	197
Farm 72 NK	Ghanzi	Localities with No Affiliation	196
Farm 73 NK	Ghanzi	Localities with No Affiliation	198
Farm 74 NKv(Dion Stander's Farm)	Ghanzi	Localities with No Affiliation	196
Farm 75	South East	Localities with No Affiliation	42
Farm 75 NK	Ghanzi	Localities with No Affiliation	197
Farm 76 NK	Ghanzi	Localities with No Affiliation	196
Farm 77 NQ/2 (JP Roos Vegetables)	North East	Localities with No Affiliation	158
Farm 77 NQ/8 (Makgekgenene's Farm)	North East	Localities with No Affiliation	158
Farm 79 NL	Ghanzi	Localities with No Affiliation	195
Farm 8	Ghanzi	Localities with No Affiliation	197
Farm 8 JM (Hereford Ranch)	Kgalagadi South	Localities with No Affiliation	210
Farm 8 LJ	Ghanzi	Localities with No Affiliation	196
Farm 8 NK (Masire's Farm)	Ghanzi	Localities with No Affiliation	196
Farm 80 NL (Jaco Visser's Farm)	Ghanzi	Localities with No Affiliation	201
Farm 83 NL (H. Becker)	Ghanzi	Localities with No Affiliation	200
Farm 85 NL (Brounette)	Ghanzi	Localities with No Affiliation	197
Farm 89 NL	Ghanzi	Localities with No Affiliation	195



Localities	Census District	Village	Page
Farm 9 (Malebogo)	Ghanzi	Localities with No Affiliation	195
Farm 9 JM (Billy s Farm/Koetzie Farm)	Kgalagadi South	Localities with No Affiliation	210
Farm 9 JN (Brandom Pistorius)	Kgalagadi South	Localities with No Affiliation	210
Farm 9 LJ (Otjiere Syndicate)	Ghanzi	Localities with No Affiliation	196
Farm 9 NK (Masire's / Happy Valley Farm)	Ghanzi	Localities with No Affiliation	196
Farm 90 NL	Ghanzi	Localities with No Affiliation	197
Farm 91 NL	Ghanzi	Localities with No Affiliation	200
Farm 94 NL (Xaba Vsau/Bossisyte)	Ghanzi	Localities with No Affiliation	195
Farm 95 NL	Ghanzi	Localities with No Affiliation	201
Farm 96 NL	Ghanzi	Localities with No Affiliation	195
Farm 97 NL	Ghanzi	Localities with No Affiliation	199
Farm 98 NL	Ghanzi	Localities with No Affiliation	198
Farm 99 NL	Ghanzi	Localities with No Affiliation	196
Farm B4	Central Boteti	Lethakane	130
Farm C10	Central Serowe/ Palapye	Localities with No Affiliation	99
Farm JM 34 (Matshwaoakgomo)	Kgalagadi South	Localities with No Affiliation	210
Farm K 15 (Mokalana/Ishmael Sons)	Ngwaketse West	Localities with No Affiliation	38
Farm K 20 (Mohutsiwa's Farm)	Ngwaketse West	Localities with No Affiliation	37
Farm K 21 (Machana Syndicate)	Ngwaketse West	Localities with No Affiliation	38
Farm KN 12	Ngwaketse West	Localities with No Affiliation	38
Farm KN 14 (Bonyamabogo)	Ngwaketse West	Localities with No Affiliation	38
Farm KN 22(Tubane's/Thebe Farm)	Ngwaketse West	Localities with No Affiliation	38
Farm KN 23 (Masire's Farm)	Ngwaketse West	Localities with No Affiliation	38
Farm KN 52 (Willy Katuruma)	Ngwaketse West	Localities with No Affiliation	38
Farm KN 55 (Charles Farm)	Ngwaketse West	Localities with No Affiliation	37
Farm KN 56 (Makepe's farm)	Ngwaketse West	Localities with No Affiliation	37
Farm KN 57 (Gare's Farm)	Ngwaketse West	Localities with No Affiliation	38
Farm KN 60 (Bodumatau/Sebonego Marigane)	Ngwaketse West	Localities with No Affiliation	37
Farm KN 61 (Masepamagolo)	Ngwaketse West	Localities with No Affiliation	38
Farm KN 64 (Tshinka/Gares's Farm)	Ngwaketse West	Localities with No Affiliation	38
Farm Q 10	Chobe	Localities with No Affiliation	183
Farm Q 109	Chobe	Localities with No Affiliation	183
Farm Q 111	Chobe	Localities with No Affiliation	184
Farm Q 13	Chobe	Localities with No Affiliation	183
Farm Q 14	Chobe	Localities with No Affiliation	183
Farm Q 18	Chobe	Localities with No Affiliation	183
Farm Q 19	Chobe	Localities with No Affiliation	183
Farm Q 19	Chobe	Localities with No Affiliation	183
Farm Q 29	Chobe	Localities with No Affiliation	183
Farm Q 32	Chobe	Localities with No Affiliation	184
Farm Q 5	Chobe	Localities with No Affiliation	183
Farm Q 50	Chobe	Localities with No Affiliation	183
Farm Q 94	Chobe	Localities with No Affiliation	183
Farm Q15 (Fouries's Farm)	Chobe	Localities with No Affiliation	184
Farm Q21	Chobe	Localities with No Affiliation	184
Farm Q27 (Smith's Farm)	Chobe	Localities with No Affiliation	184
Farm Q36	Chobe	Localities with No Affiliation	184

## Population Of Cities, Towns And Villages &amp; Associated Localities

Localities	Census District	Village	Page
Farm Q41(Cummings Farm)	Chobe	Localities with No Affiliation	184
Farm Q42	Chobe	Localities with No Affiliation	184
Farm Q43	Chobe	Localities with No Affiliation	184
Farm Q46	Chobe	Localities with No Affiliation	184
Farm Q48 (Kruggers Farm)	Chobe	Localities with No Affiliation	184
Farm Q49 (J.J's Farm)	Chobe	Localities with No Affiliation	184
Farm Saunders	North East	Localities with No Affiliation	159
Farm Stevenfords 5-MQ (Edenberg/Soon Farm)	Central Serowe/ Palapye	Localities with No Affiliation	99
Feedmaster	South East	Localities with No Affiliation	42
Fern Farm	North East	Localities with No Affiliation	160
Fika Futi	Central Bobonong	Localities with No Affiliation	125
Fikalatshukudu	Ngwaketse	Molapowabojang	19
Fikeng	Ngwaketse	Manyana	18
Fikeng	Kweneng East	Mmankgodi	49
Firestone	Central Boteti	Lethakane	130
Five Balls	Ghanzi	Charles Hill	191
Five Dunes Farm	Kgalagadi South	Localities with No Affiliation	209
Florance Syndicate	Ghanzi	Ghanzi	189
Flowertown/Boseja	Central Mahalapye	Mahalapye	102
Foley East	Central Tutume	Foley	149
Foley Siding	Central Tutume	Tonota	148
Foley West	Central Tutume	Foley	149
Forest	Chobe	Localities with No Affiliation	184
Forest Hill	South East	Ramotswa	40
Fouls Rust / Peak Pullets	South East	Localities with No Affiliation	42
Four and Treckkers	Ghanzi	Hanahai	194
Four rivers farm	Ngamiland West	Chukumuchu	179
Fransedam's Farm	Kgalagadi South	Localities with No Affiliation	209
Fsweke	Central Tutume	Mandunyane	148
G 10	Ghanzi	Makunda	192
G Serole	Ghanzi	Chobokwane	190
G11	Ghanzi	Tsootsha	189
G12	Ghanzi	Chobokwane	190
G13	Ghanzi	Chobokwane	190
G6/Sebolelo	Ghanzi	Karakobis	191
Gaaranato	Ngwaketse	Moshupa	20
Gaaxwa	Central Boteti	Khwee	138
Gabamochaa	Ngamiland East	Shorobe	164
Gabamodumo	Central Boteti	Mmatshumo	133
Gabea	Central Serowe/ Palapye	Localities with No Affiliation	98
Gabeaxwe	Central Tutume	Mokubilo	146
Gabetsha	Central Serowe/ Palapye	Serowe	81
Gabosigwane	Kweneng West	Lethakeng	55
Gaboutwelwe	Central Bobonong	Molalatau	120
Gadie	Central Serowe/ Palapye	Moiyabana	93
Gadie	Central Serowe/ Palapye	Moiyabana	93
Gadikao	Ngwaketse West	Maokane	36
Gaedu	Central Serowe/ Palapye	Serowe	81

Localities	Census District	Village	Page
Gaedu Farm	Central Serowe/ Palapye	Localities with No Affiliation	99
Gaegaba	Central Boteti	Letlhakane	128
Gaegae	Central Boteti	Letlhakane	131
Gaegore	Central Boteti	Letlhakane	128
Gaekhore	Central Boteti	Letlhakane	128
Gaema	Central Boteti	Letlhakane	129
Gaetsha	Central Serowe/ Palapye	Localities with No Affiliation	98
Gaexae	Central Serowe/ Palapye	Serowe	81
Gaexano/Masebula	Central Boteti	Letlhakane	130
Gaexwa	Central Serowe/ Palapye	Dimajwe	96
Gaeyoga	Central Boteti	Mokoboxane	140
Gaezaoa	Central Boteti	Mosu	131
Gagaga	Central Tutume	Mosetse	144
Gaileys Farm	Ngwaketse West	Localities with No Affiliation	38
Gajanki	Ngwaketse	Dipotsana	18
Gajong	Kweneng East	Mahetlwe	46
Gakakatle	Ngwaketse	Ntlhantlhe	22
Gakapi	Ngwaketse	Kgomokasitwa	16
Gakgatla Lands 1	Kweneng East	Gakgatla	47
Gakgatla Lands 2	Kweneng East	Gakgatla	47
Gakgatla Lands 3	Kweneng East	Gakgatla	47
Gakgolobo	Ngwaketse	Moshupa	21
Gakhaiwa	Ngwaketse West	Itholoke	35
Gakhuduga	Ngwaketse	Kanye	13
Gakhukhu	Kweneng East	Mogonono	52
Gakikana	Barolong	Mokatako	25
Gakutlo Lands 1	Kweneng East	Gakuto	52
Gakutlo Lands 2	Kweneng East	Gakuto	52
Gakutlo Lands 3	Kweneng East	Gakuto	52
Gakutlo Lands 4	Kweneng East	Gakuto	52
Galakwe Farm	Central Boteti	Khwee	138
Galebafa	Ngamiland East	Localities with No Affiliation	171
Galekgatshwane	Kweneng East	Kopong	48
Galemuno	Ngwaketse	Selokolela	23
Galepulane	Barolong	Mokgomane	28
Galetanyane	Ngwaketse	Lotlhakane	17
Galetlhokwana	Kweneng East	Lentsweletau	46
Galewane	Ngwaketse	Kanye	13
Galokhwa	Ngwaketse	Gasita	15
Galonakana 1	Barolong	Mmathethe	27
Galonakana 2	Barolong	Mmathethe	27
Galosabanyana	Ngwaketse	Kanye	14
Galotlhwana	Ngwaketse	Moshupa	21
Galuke/Marapoanche	Barolong	Mmathethe	28
Gamabua	Barolong	Metlobo	30
Gamagangwa	Barolong	Mmathethe	27
Gamaio	Ngwaketse	Kanye	13
Gamajalela Lands	Barolong	Gamajalela	29

Localities	Census District	Village	Page
<b>Gamakaba</b>	Kweneng West	Lethakeng	<b>55</b>
<b>Gamakoko</b>	Kweneng East	Molepolole	<b>44</b>
<b>Gamarete</b>	South East	Ramotswa	<b>40</b>
<b>Gamarupe</b>	Ngwaketse	Diabo	<b>19</b>
<b>Gamasarwa</b>	Ngwaketse	Sesung Lands/Kgageng	<b>17</b>
<b>Gamathako</b>	Central Mahalapye	Chadibe	<b>107</b>
<b>Gamatlagatsana</b>	Ngwaketse	Kanye	<b>13</b>
<b>Gamatlapeng</b>	Ngwaketse	Kanye	<b>13</b>
<b>Gamatlhaku</b>	Barolong	Mmathethe	<b>27</b>
<b>Gamatsaka</b>	Kweneng East	Thamaga	<b>51</b>
<b>Gamawatlle</b>	Kweneng East	Molepolole	<b>44</b>
<b>Gambee Ranch</b>	Central Serowe/ Palapye	Localities with No Affiliation	<b>98</b>
<b>Game</b>	Ngamiland West	Xaxa	<b>178</b>
<b>Game Lodge</b>	South East	Localities with No Affiliation	<b>113</b>
<b>Game Range</b>	Ngamiland East	Localities with No Affiliation	<b>170</b>
<b>Gamelongwana</b>	Barolong	Mabule	<b>29</b>
<b>Gamgenna</b>	Central Serowe/ Palapye	Localities with No Affiliation	<b>98</b>
<b>Gamgoree</b>	Central Serowe/ Palapye	Serowe	<b>80</b>
<b>Gamgoree</b>	Central Serowe/ Palapye	Serowe	<b>81</b>
<b>Gamgoree</b>	Central Serowe/ Palapye	Dimajwe	<b>97</b>
<b>Gamhemele</b>	Kweneng East	Mahetlwe	<b>46</b>
<b>Gamhemele</b>	Kweneng West	Botlhapatlou	<b>56</b>
<b>Gamjena / Mogoithomoleele</b>	Central Boteti	Lethakane	<b>130</b>
<b>Gamodee</b>	Central Boteti	Lethakane	<b>130</b>
<b>Gamodingwana</b>	Kweneng West	Lethakeng	<b>56</b>
<b>Gamodisenyane</b>	Barolong	Mabule	<b>29</b>
<b>Gamodubu Lands 1</b>	Kweneng East	Gamodubu	<b>47</b>
<b>Gamodubu Lands 2</b>	Kweneng East	Gamodubu	<b>47</b>
<b>Gamodubu Lands 3</b>	Kweneng East	Gamodubu	<b>47</b>
<b>Gamoeng</b>	Ngwaketse	Lotlhakane	<b>17</b>
<b>Gamogohe</b>	Ngwaketse	Kanye	<b>14</b>
<b>Gamogonodiwa</b>	Kweneng West	Lethakeng	<b>55</b>
<b>Gamogweotsile</b>	Ngwaketse	Segwagwa	<b>18</b>
<b>Gamojela</b>	Barolong	Magoriapitse	<b>27</b>
<b>Gamokalaka</b>	Ngwaketse	Moshaneng	<b>20</b>
<b>Gamokao</b>	Kweneng East	Sojwe	<b>50</b>
<b>Gamokgoleo</b>	Ngwaketse	Kanye	<b>13</b>
<b>Gamokgosi</b>	Ngwaketse	Kanye	<b>13</b>
<b>Gamokhoo</b>	Central Boteti	Makalamabedi	<b>138</b>
<b>Gamokope/Phetaba</b>	Barolong	Mmathethe	<b>27</b>
<b>Gamokoto</b>	Barolong	Metlojane	<b>25</b>
<b>Gamoleele</b>	Kweneng East	Molepolole	<b>44</b>
<b>Gamonakana</b>	Ngwaketse	Gasita	<b>15</b>
<b>Gamonkga</b>	Kweneng East	Molepolole	<b>44</b>
<b>Gamononyana</b>	Kweneng East	Metsimotlhabe	<b>49</b>
<b>Gamoralo</b>	Ngwaketse	Kanye	<b>14</b>
<b>Gamorate</b>	Kweneng West	Moshaweng	<b>59</b>

Localities	Census District	Village	Page
Gamosimane	Kweneng West	Takatokwane	63
Gamoswaane	Ngwaketse	Lotlhakane	17
Gamoswaane	Ngwaketse	Botlhapatlou	56
Gamothaka	Ngwaketse	Moshupa	20
Gamothei	Ngwaketse	Gasita	15
Gamothei Cattle Post	Ngwaketse	Gasita	16
Gamotlhale	Ngwaketse	Botlhapatlou	56
Gamotsamai	Kweneng West	Malwelwe	65
Gamotsele	Kweneng East	Lephephe	48
Gamotshuku	Central Boteti	Letlhakane	128
Gampudi	Ngwaketse	Kanye	14
Gamtshaa	Central Tutume	Nata	142
Gamxee	Central Boteti	Letlhakane	129
Gamxidi	Central Boteti	Kedia	135
Ganaape Farm	Central Serowe/ Palapye	Serowe	80
Ganahoek Farm	Kgalagadi South	Localities with No Affiliation	209
Ganamanyane	Ngwaketse	Dipotsana	18
Gantlelenama	Ngwaketse	Segwagwa	18
Gantsuno	Kweneng West	Ngware	62
Ganxadio	Central Boteti	Kedia	135
Gao	Central Boteti	Letlhakane	131
Gaothobogwe	Kweneng West	Letlhakeng	55
Gapebana	Ghanzi	Tsootsha	189
Gaphatshwanyane	Barolong	Mogojogojo	27
Gaphiri	Ngwaketse	Botlhapatlou	56
Gaphotshwana	Ngwaketse	Kanye	13
Gaponto	Kweneng West	Moshaweng	59
Gaqwee	Ngwaketse	Kanye	14
Garagamago	Central Boteti	Letlhakane	129
Garammala	Kweneng East	Losilakgokong	51
Garamowana	Ngwaketse	Moshupa	21
Garanjela	Kweneng East	Lentsweletau	45
Garanjela	Kweneng East	Lentsweletau	46
Garetshaa	Central Boteti	Khwee	138
Garuthwi	Kweneng East	Molepolole	44
Gasebe	Kweneng West	Salajwe	62
Gasekhukhu	Ngwaketse	Gasita	15
Gasekhukhu	Ngwaketse West	Mabutsane	32
Gasekitla	Ngwaketse	Gasita	16
Gasekitla 2	Ngwaketse	Gasita	16
Gasemohetse Ranch	Central Serowe/ Palapye	Moiyabana	93
Gasennelwe's Farm	Ngwaketse West	Localities with No Affiliation	37
Gasese/Moshaweng Lands	Kweneng West	Moshaweng	58
Gasethebe	Ngwaketse	Kanye	13
Gasetsile	Central Mahalapye	Mahalapye	103
Gasetswinane/Tsheregetlhe	Ngwaketse	Molapowabojang	19
Gasithoiwa	Kweneng West	Botlhapatlou	56

Localities	Census District	Village	Page
Gaswe/Gonga	Kweneng West	Botlhapatlou	56
Gatalamokwena	Kweneng West	Lethakeng	55
Gata-la-Thutlwa	Kweneng East	Boatlaname	49
Gatalatlou	Central Mahalapye	Shoshong	109
Gatampa 1	Barolong	Mmathethe	27
Gatampa 2	Barolong	Mmathethe	27
Gataolo	Kweneng West	Tsetseng	64
Gatau	Ngwaketse	Segwagwa	18
Gate seven	Kgatleng	Leshibitse	75
Gate Seven Camp	Kgatleng	Leshibitse	75
Gathaga	Kweneng West	Tsetseng	64
Gathibedi	Kweneng West	Lethakeng	56
Gathibedi	Kweneng West	Monwane	64
Gathoka	Kweneng East	Molepolole	44
Gathupa	Ngwaketse	Ntlhantle	22
Gathwane Lands	Barolong	Gathwane	26
Gatintana	Barolong	Mokgomane	28
Gathaba	Ngwaketse	Sesung Lands/Kgageng	17
Gatloung	Barolong	Metlojane	25
Gatontobi	Ngwaketse	Moshaneng	20
Gatsatsa	Ngwaketse	Segwagwa	18
Gatselana	Barolong	Mmathethe	27
Gatshepe	Kweneng West	Lethakeng	55
Gatshilwana	Ngwaketse	Molapowabojang	19
Gatuma	Barolong	Gathwane	26
Geelpits Farm	Kgalagadi South	Localities with No Affiliation	209
Geeshore	Central Serowe/ Palapye	Serowe	80
Geluk Farm	Central Serowe/ Palapye	Localities with No Affiliation	97
Gemsbok Transfrontier Park 1	Kgalagadi South	Localities with No Affiliation	210
Genesis Cattle Post	Ghanzi	Makunda	192
Geo Research Camp	Central Tutume	Dukwi	146
Geodore Estates	South East	Localities with No Affiliation	42
Gerald farm	North East	Localities with No Affiliation	159
Gerald Farms2	North East	Localities with No Affiliation	160
Gerhard Meyer	Ngwaketse West	Localities with No Affiliation	37
Ghabazee Ranch	Central Serowe/ Palapye	Localities with No Affiliation	99
Ghae-Tshoonyee	Central Serowe/ Palapye	Thabala	94
Ghanzi Land Fill	Ghanzi	Ghanzi	189
Ghia	Ngwaketse West	Mabutsane	33
Ghoche	Central Serowe/ Palapye	Serowe	79
Ghoha BDF Camp	Chobe	Localities with No Affiliation	184
Ghoha Hill Camp	Chobe	Localities with No Affiliation	184
Ghoha Wildlife Gate	Chobe	Localities with No Affiliation	184
Gidichaa Camp	Ngamiland West	Gumare	178
Gidon	Central Boteti	Kedia	135
Giigaa	Central Boteti	Lethakane	130
Glading Farm(ForsythFarm 2021)	North East	Localities with No Affiliation	160
Glaisdale's Farm / ITJ	South East	Tlokwenng	41
Goa	Central Boteti	Lethakane	129

Localities	Census District	Village	Page
Gobadwe	Central Bobonong	Kobojango	119
Gobe	Central Bobonong	Bobonong	117
Gobeetshaa Farm	Central Serowe/ Palapye	Malatswai	95
Gobogo	Central Mahalapye	Moralane	111
Gobolatau	Central Serowe/ Palapye	Mogapi	84
Gobololo	Ghanzi	Tsootsha	189
Gobosholo	Central Tutume	Tonota	147
Godi/Xhanagadi	Kweneng West	Khudumelapye	60
Godumapula	Central Bobonong	Bobonong	117
Goena	Central Serowe/ Palapye	Localities with No Affiliation	99
Goexao	Central Boteti	Mmatshumo	132
Gofamodimo's Farm	Ngwaketse West	Localities with No Affiliation	38
Gogoga	Central Tutume	Gweta	150
Gogomoga	Ngamiland East	Maun	162
Goitane	Central Serowe/ Palapye	Serowe	80
Golabone	Central Boteti	Xhumo	135
Golaobone	Ngamiland East	Makalamabedi	163
Golden Springs Ranch	Kgalagadi North	Localities with No Affiliation	214
Golakabana	Barolong	Mmathethe	27
Golongwe	North East	Matsiloje	156
Gommotara Ranch	Central Serowe/ Palapye	Localities with No Affiliation	99
Gomoti River Lodge	Ngamiland East	Shorobe	164
Gonga	Central Tutume	Tonota	147
Gongwa	Central Tutume	Gweta	149
Gongwane	Central Boteti	Kedia	136
Gonitsuga	Ngamiland West	Nxaunxau	175
Gonxatshani	Central Tutume	Gweta	150
Goo lebese	Kweneng East	Mokolodi	52
Goo Moremi Gorge	Central Serowe/ Palapye	Moremi	84
Goobokoo Farm	Central Serowe/ Palapye	Serowe	80
Good Hope	Kgalagadi South	Bokspits	208
Good Hope Farm	Central Mahalapye	Localities with No Affiliation	114
Goodhope Lands	Barolong	Good Hope	25
Goodhope Ranch	Barolong	Localities with No Affiliation	31
Gooi	Central Boteti	Toromoja	137
Gookodisa	Ngwaketse	Moshupa	21
Goomasala	Kweneng East	Molepolole	45
Goomoloka	Ngwaketse	Moshupa	21
Goo-Nku	Kweneng East	Gabane	47
Goora-seno	Ngwaketse	Kanye	13
Goorathebeyame	Ngwaketse	Molapowabojang	19
Gooratiro	Central Tutume	Shashe-Mooke	149
Gooratshimologo	Central Tutume	Mokubilo	146
Goo-Sefako	Central Mahalapye	Mosolotshane	111
Goosen Farm	Barolong	Localities with No Affiliation	31
Gootau Lands	Central Serowe/ Palapye	Gootau	87
Goo-Tau Vet Camp	Central Serowe/ Palapye	Gootau	87
Gope	Central Kgalagadi Game Reserve	Localities with No Affiliation	203

Localities	Census District	Village	Page
<b>Gopolamodimo</b>	Ngamiland East	Bodibeng	<b>169</b>
<b>Gopong lands</b>	Barolong	Digawana	<b>26</b>
<b>Gorajena</b>	Central Boteti	Letlhakane	<b>130</b>
<b>Gorasekwena</b>	Kweneng East	Kumakwane	<b>48</b>
<b>Gorexaoga</b>	Central Boteti	Letlhakane	<b>128</b>
<b>Gorootshane</b>	Central Tutume	Nata	<b>142</b>
<b>Goruku</b>	Ngamiland East	Maun	<b>162</b>
<b>Gosiamé's Farm</b>	Central Serowe/ Palapye	Localities with No Affiliation	<b>97</b>
<b>Goflasiana</b>	Kweneng West	Motokwe	<b>61</b>
<b>Goutshaa</b>	Central Boteti	Mosu	<b>132</b>
<b>Government Camp</b>	Ghanzi	Ghanzi	<b>189</b>
<b>Government Enclave</b>	Central Mahalapye	Mahalapye	<b>102</b>
<b>Gowa</b>	Kgalagadi South	Makopong	<b>205</b>
<b>Gozoba</b>	Central Tutume	Gweta	<b>149</b>
<b>Graignear Farm</b>	Central Mahalapye	Localities with No Affiliation	<b>113</b>
<b>Grootlagte Cattle Post</b>	Ghanzi	Groote Laagte	<b>193</b>
<b>Grootlagte Lands</b>	Ghanzi	Groote Laagte	<b>193</b>
<b>Guba</b>	Central Tutume	Mosetse	<b>144</b>
<b>Gubekhudi</b>	Central Boteti	Letlhakane	<b>129</b>
<b>Gubudaga</b>	Central Boteti	Mopipi	<b>133</b>
<b>Gubuga</b>	Central Boteti	Mopipi	<b>133</b>
<b>Gubujena</b>	Central Boteti	Letlhakane	<b>131</b>
<b>Gucha</b>	Ngamiland West	Ikoga	<b>174</b>
<b>Guda</b>	Ngamiland West	Nokaneng	<b>176</b>
<b>Gudiko</b>	Central Boteti	Xhumo	<b>135</b>
<b>Gudingwa BDF Camp</b>	Ngamiland West	Gudingwa	<b>179</b>
<b>Guest House Ward</b>	Chobe	Pandamatenga	<b>183</b>
<b>Guest House Ward 1</b>	Chobe	Pandamatenga	<b>183</b>
<b>Guguga</b>	Central Boteti	Mmatshumo	<b>132</b>
<b>Guguga Gate</b>	Central Boteti	Mokoboxane	<b>140</b>
<b>Guishaa</b>	Central Boteti	Kedia	<b>136</b>
<b>Gukwa</b>	Kgalagadi North	Hukuntsi	<b>213</b>
<b>Gukwe</b>	Central Bobonong	Mmadinare	<b>123</b>
<b>Gulubane Lands</b>	North East	Gulubane	<b>155</b>
<b>Gulushabe</b>	Central Tutume	Mokubilo	<b>147</b>
<b>Guma</b>	Ngamiland West	Etsha 13	<b>176</b>
<b>Guma Lagoon Camp</b>	Ngamiland Delta	Localities with No Affiliation	<b>186</b>
<b>Gumakhwe</b>	Ngamiland East	Shorobe	<b>164</b>
<b>Gumas Intergrated Farm</b>	Central Serowe/ Palapye	Serowe	<b>80</b>
<b>Gumgae</b>	Central Tutume	Lepashe	<b>151</b>
<b>Gumo Gumo Farm</b>	Central Serowe/ Palapye	Localities with No Affiliation	<b>99</b>
<b>Gumte</b>	Central Tutume	Mosetse	<b>144</b>
<b>Gumukago</b>	Central Boteti	Mmatshumo	<b>132</b>
<b>Gunuwe</b>	Central Serowe/ Palapye	Moiyabana	<b>93</b>
<b>Guruguru</b>	Central Tutume	Mandunyane	<b>148</b>
<b>Gurujwaa</b>	Central Bobonong	Robelela	<b>124</b>
<b>Guukaka</b>	Central Serowe/ Palapye	Mmashoro	<b>90</b>
<b>Guutshaa</b>	Central Boteti	Kedia	<b>135</b>



Localities	Census District	Village	Page
Gwabakwe	Central Serowe/ Palapye	Moiyabana	93
Gwagoree	Central Serowe/ Palapye	Serowe	79
Gwagwa	Central Bobonong	Tsetsebjwe	117
Gwakge	Ngwaketse West	Khonkhwa	34
Gwana (Masalela)	Ghanzi	Chobokwane	191
Gwana Centre	Ghanzi	Chobokwane	190
Gwana IV (Cutline)	Ghanzi	Chobokwane	190
Gwana/Tjomipanda	Ghanzi	Chobokwane	191
Gwape	Central Boteti	Mopipi	133
Gwape 1	Central Mahalapye	Mahalapye	102
Gwape 2	Central Mahalapye	Mahalapye	102
Gwedao	Ngamiland East	Tsau	165
Gwedhao	Ngamiland East	Maun	163
Gweema / Tlhogoyanoko	Central Boteti	Letlhakane	130
Gwekachumu	Ngamiland West	Gumare	177
Gwemazhani	Central Tutume	Tutume	143
Gweta Lands	Central Tutume	Gweta	149
Gwexana	Ngamiland West	Etsha 13	176
Gwigwi	Kweneng West	Salajwe	62
Gwii	Central Boteti	Mopipi	134
Gwijinaa	Central Serowe/ Palapye	Serowe	81
Gwijinaa	Central Serowe/ Palapye	Moiyabana	94
Gwisa Farm	North East	Localities with No Affiliation	159
Gxwabe	Central Boteti	Khwee	138
Gxwegxwa	Ngamiland East	Maun	162
Gxwegxwa 2	Ngamiland East	Maun	162
H J Fourie	Chobe	Localities with No Affiliation	183
Habe	Central Boteti	Tsienyane/Rakops	135
Habu	Ngamiland Delta	Localities with No Affiliation	187
Haega	Central Serowe/ Palapye	Serowe	80
Hainaveld 66-70 Conservacy	Ngamiland East	Makalamabedi	164
Hakeamoroba	Central Serowe/ Palapye	Mabeleapudi	89
Hamaau	Central Bobonong	Sefophe	122
Hatari lodge	Central Bobonong	Localities with No Affiliation	126
Hatokwe Lands	Ngwaketse West	Kokong	35
Herero	Central Mahalapye	Mahalapye	102
Herero	Central Boteti	Tsienyane/Rakops	136
Heyane	Kweneng West	Ditshegwane	57
High way	Ghanzi	Karakobis	190
Hildavale	Tlokweng	Localities with No Affiliation	42
Hildavale Farm 1 / Sebege's Farm/	Tlokweng	Localities with No Affiliation	41
Hippo/valley	Central Boteti	Makalamabedi	137
Hobona Lands	Central Tutume	Mafongo / Hobona	146
Hogs Quick	Central Serowe/ Palapye	Localities with No Affiliation	98
Hokoza	Kgalagadi North	Kang	212
Holmlea Farm	Shoshong	Localities with No Affiliation	114
Hondegoree	Central Tutume	Dukwi	146
Honest Harvest Farm	North East	Localities with No Affiliation	160

Localities	Census District	Village	Page
Hongwa	Ngamiland West	Mogomotho	178
Honye	Ngwaketse West	Mokhomba	36
Hubasakgosi	Central Mahalapye	Shoshong	110
Hubasanoko/Mmari	Kweneng East	Boatlaname	49
Hududu	Kgalagadi South	Tsabong	206
Huhuwe	Chobe	Parakarungu	182
Hukuntsi Lands	Kgalagadi North	Hukuntsi	213
Hukutswe	Central Serowe/ Palapye	Moiyabana	93
Hulapetsana	Central Serowe/ Palapye	Thabala	92
Hulwane	Central Serowe/ Palapye	Serowe	78
Humutu	Kgalagadi South	Kokotsha	208
Hunger's Farm	North East	Localities with No Affiliation	158
Hutsikie	Central Serowe/ Palapye	Tshimoyapula	90
Hyna Pan	Ngamiland East	Localities with No Affiliation	171
Ibichoo	Central Serowe/ Palapye	Localities with No Affiliation	99
Ihaha	Chobe	Kasane	182
Ikageng	Ngamiland East	Sehithwa	167
Ikoga gate	Ngamiland West	Ikoga	174
Ikonde Lands (Chituzo Matak) )	Chobe	Parakarungu	182
Ikuma	Ngamiland East	Bodibeng	169
Impala Ranch 2	North East	Localities with No Affiliation	159
Impala Research(Farm 32 )	North East	Localities with No Affiliation	159
Inalamotswana	Ngamiland East	Botlhatlogo	170
Inalegolo Lands	Kgalagadi North	Inalegolo	214
Inalegolo phuduhudu remote area management association	Kgalagadi North	Localities with No Affiliation	214
Inola	Ngamiland East	Sehithwa	166
Interoute Farm	South East	Localities with No Affiliation	42
Ipelegeng	Ngamiland East	Bodibeng	169
Ipopeng	Ngamiland West	Gani	177
Isakao	Central Boteti	Letlhakane	129
Isasaa	Central Serowe/ Palapye	Serowe	82
Isheshane	Central Mahalapye	Ramokgonami	108
Itekeng (Kgonama)	Ghanzi	Ghanzi	189
Itekeng Ranches	Barolong	Localities with No Affiliation	31
Itibare	Central Boteti	Mokoboxane	140
Itoto	Ngamiland East	Kareng	168
Itsokwane	Central Serowe/ Palapye	Serowe	78
Itsokwane 1	Central Serowe/ Palapye	Serowe	78
Ivory Camp	Ngamiland Delta	Localities with No Affiliation	186
Iyaga	Central Boteti	Mosu	131
Iyeiyane	Kweneng East	Kgope	52
Iyodimokae	Central Boteti	Letlhakane	128
Iyokae 2	Central Boteti	Kedia	135
J.Strauss Farm	North East	Localities with No Affiliation	158
Jabara	Central Tutume	Mokubilo	146
Jacana Camp	Ngamiland Delta	Localities with No Affiliation	186
Jack Pan	Ghanzi	Ncojane	193
Jackalas Lands	North East	Jackalas 2	155

Localities	Census District	Village	Page
Jacobus Cattle Post	Kgalagadi South	Tsabong	206
Jaganxo	Ngamiland West	Qangwa	173
Jaja	Central Serowe/ Palapye	Tshimoyapula	90
Jamakala	Central Tutume	Shashe-Mooke	149
Jamane	Central Tutume	Matsitama	145
James BDF Camp	Ngamiland West	Localities with No Affiliation	180
Jamoja	Kgalagadi North	Ncaang	213
Janeng	Kgalagadi South	Kokotsha	208
Jao Camp	Ngamiland Delta	Localities with No Affiliation	186
Jao Camp	Ngamiland Delta	Localities with No Affiliation	186
Jaolatlhe	Kweneng West	Sorilatholo	66
Jelante	Central Serowe/ Palapye	Serule	95
Jemare	Central Boteti	Mosu	131
Jerry's Farm	Central Bobonong	Mmadinare	123
Jerusalem	Ghanzi	Makunda	192
Jerusalema Cattle Post	Ngamiland West	Nxaunxau	75
Jerusalema/Dikhudu	Kweneng West	Takatokwane	63
Jiboi	Central Boteti	Xhumo	134
Jigae	Central Boteti	Letlhakane	128
Jiking	Kgalagadi North	Kang	212
Jimakando	Central Tutume	Nata	142
Jimmy Moshebe	Central Boteti	Makalamabedi	137
Jinaxhwa	Central Tutume	Nata	142
JIO Farm	Kweneng West	Localities with No Affiliation	67
Jirwane	Kgalagadi South	Kolonkwane	207
JN 16	Ngwaketse	Lorolwana	16
JN 17	Barolong	Localities with No Affiliation	31
Jobo	Ngamiland West	Nxaunxau	175
Jobo Gate	Ngamiland West	Nxaunxau	175
John Smith's Farm	Chobe	Localities with No Affiliation	183
Jomo Estate	North East	Localities with No Affiliation	160
Joo	Ngamiland East	Sehithwa	166
Jorotane	Central Tutume	Lepashe	151
Joseph Ranch	Central Tutume	Localities with No Affiliation	153
Jothobe	Central Boteti	Moreomaoto	137
Jubee	Central Serowe/ Palapye	Localities with No Affiliation	98
Jubee	Central Serowe/ Palapye	Localities with No Affiliation	100
Jubui	Central Boteti	Xhumo	134
Junah 1	Central Tutume	Gweta	149
Junar	Central Tutume	Gweta	149
Juru-Tshaa	Central Bobonong	Mmadinare	122
Jwage	Kweneng West	Tsetseng	64
Jwagoree	Central Serowe/ Palapye	Serowe	81
Jwala Lodge	Central Bobonong	Localities with No Affiliation	125
Jwaneng Cattle Post	Ngwaketse	Sese	17
Jwelelwete	Central Serowe/ Palapye	Lerala	86
Jwenyane	Central Serowe/ Palapye	Serowe	78
K 18	Ngwaketse West	Morwamosu	33
K18 Cattle Post	Ngwaketse West	Morwamosu	33

Localities	Census District	Village	Page
Kaa Camp	Kgalagadi North	Zutswa	214
Kabana	Ngwaketse West	Mabutsane	33
Kabaneng	Kweneng West	Letlhakeng	55
Kabaneng	Ghanzi	Ncojane	193
Kabe	Barolong	Mokgomane	28
Kabejena	Central Boteti	Mmatshumo	132
Kabemokao	Central Boteti	Mosu	132
Kabexao	Central Boteti	Letlhakane	131
Kabinakwe	Central Boteti	Letlhakane	131
Kabu	Central Serowe/ Palapye	Thabala	92
Kacgae Community Syndicate	Ghanzi	Kacgae	194
Kachana's Farm	North East	Matopi	158
Kachirachira	Ngamiland West	Eretsha	179
Kadije	Kweneng West	Maboane	65
Kadimano	Central Serowe/ Palapye	Thabala	92
Kadimotse	Central Mahalapye	Shoshong	110
Kadizora Camp	Ngamiland Delta	Localities with No Affiliation	187
Kadoe	Ngwaketse West	Sekoma	33
Kaduwe	Ngwaketse West	Mokhomba	36
Kadwi	Ngamiland West	Qangwa	173
Kaebegao	Central Boteti	Letlhakane	129
Kaego	Central Tutume	Tutume	143
Kaekao	Central Boteti	Letlhakane	131
Kaekhora/Nkami;s Farm	Central Boteti	Letlhakane	130
Kaekorwe	Central Boteti	Khwee	138
Kaepe	Ghanzi	Karakobis	190
Kaetshaa	Central Boteti	Mosu	132
Kaexwaa	Central Serowe/ Palapye	Serowe	82
Kagotsi	Central Serowe/ Palapye	Localities with No Affiliation	98
Kahuapeke	Ghanzi	Makunda	192
Kaidobe	Central Tutume	Gweta	149
Kaikwe	Ghanzi	Tsootsha	189
Kaile	Kweneng West	Monwane	64
Kainangwe	Central Mahalapye	Mahalapye	103
Kainangwe Lands	Central Mahalapye	Mahalapye	102
Kaisara	Central Tutume	Tonota	147
Kaixhao	Central Tutume	Mokubilo	146
Kajaja 1	Ngamiland West	Sepopa	174
Kajaja 2	Ngamiland West	Kajaja	179
Kajaja Lands	Ngamiland West	Kajaja	179
Kaka	Kgalagadi North	Phuduhudu	214
Kaka	Central Boteti	Letlhakane	128
Kaka	Central Boteti	Letlhakane	130
Kakamane	Central Serowe/ Palapye	Serowe	78
Kakanaga	Ngamiland East	Tsau	165
Kakanata	Kgalagadi North	Kang	212
Kakane	Kweneng West	Moshaweng	59

Localities	Census District	Village	Page
Kakane Cattle Post	Kweneng West	Motokwe	61
Kakasi	Kgalagadi South	Tsabong	206
Kakwala/Boikhutso	Ngwaketse West	Sekoma	33
Kala Farms	South East	Tlokeng	41
Kalahari	Central Serowe/ Palapye	Serowe	80
Kalahari Safari Lodge	Kgalagadi North	Kang	212
Kalahari Wilderness Safaris	Ngamiland East	Localities with No Affiliation	170
Kalaitshogo	Kweneng West	Maboane	65
Kalaitshwago	Kweneng West	Maboane	65
Kalakamati Cattlepost	North East	Kalakamati	155
Kalakamati lands	North East	Kalakamati	155
Kalakantsi Game Cattle Ranch	Kgalagadi North	Localities with No Affiliation	214
Kaleke	Central Serowe/ Palapye	Moiyabana	94
Kamaku's Farm	Kweneng West	Localities with No Affiliation	67
Kamane	Central Serowe/ Palapye	Serowe	78
Kamangao	Central Tutume	Gweta	150
Kamanyaga's Farm	North East	Localities with No Affiliation	158
Kamawe	Ngwaketse	Molapowabojang	19
Kambaende	Central Boteti	Makalamabedi	137
Kamdau	Central Boteti	Tsienyane/Rakops	136
Kamenakwe	Kweneng East	Gabane	47
Kamokamo	Central Serowe/ Palapye	Mmashoro	90
Kamolatlhwa	Central Mahalapye	Mosolotshane	111
Kamote	Ngamiland East	Sehithwa	167
Kamtharago	Central Serowe/ Palapye	Malatswai	95
Kanaku Lands	Ngwaketse West	Kanaku	35
Kanana	Central Serowe/ Palapye	Gojwane	96
Kanana	Central Boteti	Lethakane	131
Kanana	Ngamiland East	Makalamabedi	163
Kanana	Ngamiland West	Tsodilo	173
Kanana	Ghanzi	Makunda	192
Kanana Camp	Ngamiland Delta	Localities with No Affiliation	186
Kanana -Kopi	Central Tutume	Shashe-Mooke	149
Kanda Lodge	Central Bobonong	Localities with No Affiliation	125
Kane	Kweneng West	Tswaane	64
Kane Cattle Post	Kweneng West	Tswaane	64
Kanekanega	Central Boteti	Mmatshumo	132
Kanenenangombe	Ngamiland East	Habu	170
Kang Abattoir	Kgalagadi North	Kang	212
Kang Lands	Kgalagadi North	Kang	212
Kangamela	Ghanzi	Karakobis	190
Kangane	Ngwaketse West	Kokong	35
Kangixunio	Central Boteti	Khwee	138
Kangoua	Ngamiland East	Kgakge / Makakung	170
Kangumengwa	Ghanzi	Charles Hill	191
Kangwe Lands	Barolong	Lorwana	30
Kangwede	Central Boteti	Tsienyane/Rakops	136

POPULATION AND HOUSING CENSUS 2022  
Population Of Cities, Towns And Villages & Associated Localities

Localities	Census District	Village	Page
Kaninangombe	Ngamiland West	Nokaneng	176
Kanjuwe	Ngamiland East	Sehithwa	166
Kanngwe Cattle Post	Barolong	Lorwana	30
Kanyamokura	Ngamiland West	Xakao	174
Kanyokoura	Ngamiland East	Toteng	165
Kaogoree	Central Serowe/ Palapye	Serowe	81
Kaokare	Central Boteti	Xhumo	134
Kaokemo	Ngamiland East	Kareng	167
Kaoma	Kweneng West	Khudumelapye	60
Kaothowe	Central Boteti	Moreomaoto	137
Kaowarongo	Ngamiland West	Gani	177
Kapotora Lands 1	Ngamiland West	Kauxwhi	174
Kapotora lands 2	Ngamiland West	Kauxwhi	174
Kapotora Veterinary Camp	Ngamiland West	Localities with No Affiliation	180
Kaputura Cattle Post	Ngamiland West	Kajaja	179
Kapye	Central Mahalapye	Shoshong	109
Karakubis Cattle Post	Ghanzi	Karakobis	190
Karakubis Land 2	Ghanzi	Karakobis	190
Karakubis Lands 1	Ghanzi	Karakobis	190
Karana	54 Central Tutume	Tutume	143
Karangana/Water Utilities Camp	Ngamiland West	Nokaneng	176
Karata	Ghanzi	Bere	194
Karea Chum Chum	Central Serowe/ Palapye	Localities with No Affiliation	99
Kari ka Chebai Farm	Central Mahalapye	Otse	113
Karogae 1	Central Boteti	Tsienyane/Rakops	136
Karogao	Central Boteti	Mopipi	134
Karoo Farms	Central Serowe/ Palapye	Paje	88
Karugaa	Central Boteti	Tsienyane/Rakops	136
Karugai 1	Central Boteti	Tsienyane/Rakops	136
Karui	Ngamiland West	Qangwa	174
Kashiosho	Ngamiland West	Sepopa	176
Kataba	Chobe	Kachikau	182
Katake	Kweneng West	Ditshegwane	57
Katane	Kgatleng	Malolwane	72
Katere	Ghanzi	Charles Hill	191
Katjiratjira	Ngamiland West	Eretsha	179
Katlapa	Ngamiland West	Eretsha	179
Katoo	Ngamiland East	Tsau	165
Katsejena	Central Tutume	Mabesekwa	152
Katshwane	Kgalagadi North	Kang	212
Katswane	Kweneng East	Molepolole	44
Katswane	Kweneng West	Monwane	64
Kattie Farm	North East	Localities with No Affiliation	160
Katu	Ngamiland West	Ngarange	173
Katuo	Central Boteti	Kumaga	139
Katuuo	Ngamiland East	Semboyo	170
Kaudobe	Ngamiland West	Gudingwa	179
Kaukae	Central Tutume	Gweta	150

Localities	Census District	Village	Page
Kaukae Camp	Central Tutume	Gweta	150
Kaungabe	Central Boteti	Kedia	135
Kaure	Ngamiland East	Tsau	165
Kautshane	Central Tutume	Mokubilo	147
Kautshepe Vet Camp	Central Serowe/ Palapye	Thabala	92
Kautshephe	Central Serowe/ Palapye	Serowe	79
Kauxae	Central Tutume	Gweta	150
Kauxubaga	Central Tutume	Gweta	150
Kavazorotua	Ngamiland West	Nxaunxau	175
Kawi	Kgalagadi North	Hukuntsi	213
Kaxaa	Central Boteti	Localities with No Affiliation	140
Keazoa	Central Boteti	Lethakane	130
Keazowa	Central Boteti	Lethakane	128
Kebitsamang	Central Bobonong	Robelela	124
Kebonye	Kgalagadi South	Omaweneno	206
Kebuakabomo	Central Serowe/ Palapye	Radisele	94
Kedia Gate	Central Boteti	Kedia	135
Kedikilwe	Central Serowe/ Palapye	Moiyabana	93
Kedikilwe	Central Mahalapye	Mahalapye	102
Kedinyana	Central Serowe/ Palapye	Moiyabana	93
Keinmoe's Farm	South East	Tlokweng	41
Keisane	Central Bobonong	Bobonong	116
Keisha	Ngamiland West	Tobere	178
Kelekeshane	Central Bobonong	Bobonong	122
Kelele	Central Serowe/ Palapye	Moiyabana	93
Keletswane/Keya	Central Boteti	Lethakane	130
Kellinicks Farm	Central Boteti	Lethakane	130
Kelly's	South East	Localities with No Affiliation	42
Kemisetso	Ngamiland East	Somelo	168
Kenna	Ngwaketse West	Mabutsane	33
Kenwakae	Central Mahalapye	Shoshong	109
Kerebe Syndicate	Ghanzi	New Xade	195
Kerekang's Farm	South East	Localities with No Affiliation	41
Kgabanalantorogo	South East	Mogobane	41
Kgabisa Ranch	Central Mahalapye	Otse	113
Kgabodukwe	Kweneng East	Molepolole	44
Kgadikwe	Central Mahalapye	Shoshong	110
Kgagodi Lands	Central Serowe/ Palapye	Kgagodi	85
Kgagolakgama	Central Tutume	Gweta	150
Kgainyane	Kgalagadi North	Localities with No Affiliation	214
Kgainyane 2	Kgalagadi North	Lehututu	213
Kgainyane 2	Kgalagadi North	Lokgwabe	213
Kgajane	Barolong	Mmathethe	28
Kgakabanna	Barolong	Gathwane	26
Kgakai	Ngwaketse West	Localities with No Affiliation	38
Kgake	Kweneng West	Tswaane	64
Kgakge	Central Mahalapye	Otse	112

Localities	Census District	Village	Page
Kgalagadi	Central Boteti	Lethakane	130
Kgalagadiu	Central Boteti	Lethakane	130
Kgalalelo	Ngamiland East	Kareng	167
Kgalaphuduhudu	Central Tutume	Matsitama	145
Kgalapitse	Kgatleng	Oodi	71
Kgale Quarry	South East	Localities with No Affiliation	42
Kgalola	Barolong	Tshidilamolomo	29
Kgamagadi	Ngwaketse	Ranaka	15
Kgamana	Central Serowe/ Palapye	Moiyabana	94
Kgamazenezene	Kweneng West	Ngware	61
Kgame	Ngwaketse West	Keng	34
Kgamelo	Ghanzi	Ghanzi	189
Kgantshang	Ngamiland East	Maun	162
Kgantshang 2	Ngamiland East	Maun	162
Kgantshang 3	Ngamiland East	Maun	162
Kganyane	Kgalagadi North	Tshane	213
Kgaolamonwana	Kweneng West	Botlhapatlou	56
Kgaolo	Ngamiland East	Sehithwa	166
Kgaolo Mahudiso	Barolong	Mabule	29
Kgaphamadi	Kweneng East	Kopong	48
Kgaphetse	Ngwaketse West	Sekoma	33
Kgaragana	Central Serowe/ Palapye	Maunatlala	85
Kgarajwe	Central Boteti	Lethakane	131
Kgarangwe	Central Serowe/ Palapye	Serowe	80
Kgarangwe 1	Central Mahalapye	Mahalapye	103
Kgarangwe 2	Central Mahalapye	Mahalapye	103
Kgarapamokao	Central Boteti	Lethakane	128
Kgare	Kweneng West	Ditshegwane	57
Kgarebe	Kweneng West	Sorilatholo	66
Kgari	Central Tutume	Tonota	148
Kgari lands	North East	Kgari	157
Kgasa's farm	Ngwaketse West	Localities with No Affiliation	37
Kgaswe	Central Serowe/ Palapye	Serowe	78
Kgatiswe	Kweneng West	Monwane	64
Kgatsana	Kgatleng	Dikgonnye	75
Kgau	Central Mahalapye	Otse	112
Kgaukgawane	Ngwaketse	Kgomokasitwa	16
Kgemekgeme	Central Mahalapye	Shoshong	109
Kgesakwe	Kweneng West	Lethakeng	55
Kgetsana	Central Serowe/ Palapye	Thabala	92
Kgetsiyathutlwa	Central Serowe/ Palapye	Moiyabana	93
Kgetsiyatsie	Ngamiland East	Sehithwa	167
Kgobaseretse	Kgatleng	Artisia	74
Kgobe	Kweneng West	Khudumelapye	60
Kgoboge	Central Mahalapye	Kalamare	109
Kgogwane	Barolong	Phitshane Molopo	28
Kgogwane	Kweneng East	Boatlaname	49



Localities	Census District	Village	Page
<b>Kgokgole</b>	Ngwaketse	Lotlhakane	17
<b>Kgokolo</b>	Kweneng West	Khudumelapye	59
<b>Kgokong Camp</b>	Central Boteti	Localities with No Affiliation	140
<b>Kgokonyane</b>	Central Serowe/ Palapye	Serowe	82
<b>Kgokonyane</b>	Central Boteti	Letlhakane	128
<b>Kgokwe</b>	Kweneng West	Motokwe	61
<b>Kgolomu</b>	Ngwaketse	Moshupa	21
<b>Kgomo</b>	Ngwaketse	Lotlhakane	17
<b>Kgomo</b>	Ngwaketse West	Samane	37
<b>Kgomo/ Botshelo</b>	Ghanzi	Kule	192
<b>Kgomodinaka</b>	Kweneng East	Losilakgokong	52
<b>Kgomodinake</b>	Kweneng East	Molepolole	44
<b>Kgomoenose</b>	Central Serowe/ Palapye	Serowe	82
<b>Kgomokgwana</b>	Ngamiland West	Shakawe	175
<b>Kgomotshwaana</b>	Ngamiland East	Toteng	164
<b>Kgomotshwana</b>	Central Boteti	Xere	140
<b>Kgomoyatheko farm</b>	Ngwaketse West	Localities with No Affiliation	37
<b>Kgonkwe/Kgonwane</b>	Kweneng East	Thamaga	50
<b>Kgonono</b>	Kgatleng	Sikwane	72
<b>Kgootla</b>	Ngwaketse	Moshupa	21
<b>Kgopane</b>	Kweneng East	Lentsweletau	46
<b>Kgope</b>	Kgatleng	Rasesa	70
<b>Kgope Lands</b>	Kweneng East	Kgope	52
<b>Kgopha</b>	Ghanzi	Tsootsha	189
<b>Kgophane</b>	Kweneng East	Lentsweletau	45
<b>Kgophathathe</b>	Serowe/ Palapye	Mogapi	84
<b>Kgopoketsone</b>	Kweneng West	Moshaweng	59
<b>Kgopotelele</b>	Kweneng East	Molepolole	45
<b>Kgori</b>	Central Boteti	Khwee	138
<b>Kgoro</b>	Kweneng West	Takatokwane	63
<b>Kgoronyane</b>	Central Tutume	Mathangwane	145
<b>Kgorotlhwe</b>	Kgatleng	Leshibitse	74
<b>Kgorotlhwe</b>	Central Mahalapye	Mokobeng	107
<b>Kgorotsamosopa</b>	Kweneng West	Moshaweng	58
<b>Kgorowe</b>	Kweneng East	Boatlaname	49
<b>Kgoro-ya-Mokgalo</b>	Kweneng East	Lentsweletau	46
<b>Kgorwane</b>	Central Mahalapye	Dibete Station	105
<b>Kgosiane</b>	South East	Mogobane	41
<b>Kgosing</b>	Kgatleng	Mochudi	69
<b>Kgwaadira</b>	Barolong	Tswanyaneng	25
<b>Kgwana</b>	Central Tutume	Dukwi	146
<b>Kgwarape</b>	Kgatleng	Modipane	71
<b>Kgwarape 2</b>	Kgatleng	Mochudi	69
<b>Kgwatalala</b>	Central Bobonong	Bobonong	116
<b>Kgwebe</b>	Ngamiland East	Toteng	165
<b>Kgwele</b>	Kgatleng	Kgomodiatshaba	75
<b>Kgwelo</b>	Ngamiland East	Toteng	164

Localities	Census District	Village	Page
<b>Kgwesakwe</b>	Kweneng West	Khudumelapye	<b>59</b>
<b>Khakhwaya</b>	Kweneng West	Motokwe	<b>61</b>
<b>Khalahari Plains Camp</b>	Central Kgalagadi Game Reserve	Localities with No Affiliation	<b>203</b>
<b>Khama Rhino</b>	Central Serowe/ Palapye	Paje	<b>89</b>
<b>Khane</b>	Kweneng West	Dutlwe	<b>57</b>
<b>Khaneng</b>	Kgalagadi South	Tsabong	<b>206</b>
<b>Khaneng Cattle Post</b>	Kgalagadi South	Omaweneno	<b>206</b>
<b>Khankwe/Khango</b>	Kweneng West	Maboane	<b>65</b>
<b>Khawa</b>	Ngwaketse West	Mabutsane	<b>33</b>
<b>Khei-Banyana</b>	Kgalagadi South	Makopong	<b>205</b>
<b>Khekha</b>	Kweneng West	Dutlwe	<b>58</b>
<b>Khesekwa</b>	Kweneng West	Takatokwane	<b>63</b>
<b>Khesekwa 1</b>	Ngwaketse West	Khakhea	<b>34</b>
<b>Khesekwa 2</b>	Ngwaketse West	Khakhea	<b>34</b>
<b>Khie</b>	Central Serowe/ Palapye	Mogapinyana	<b>84</b>
<b>Khikhi</b>	Ngwaketse West	Samane	<b>37</b>
<b>Khinyedi/Sobela</b>	Kweneng West	Khudumelapye	<b>60</b>
<b>Khobezi</b>	Central Boteti	Letlhakane	<b>130</b>
<b>Khoitsha</b>	Central Boteti	Mmatshumo	<b>132</b>
<b>Khokhamoya/Samane</b>	Kweneng West	Motokwe	<b>61</b>
<b>Khokho Farm</b>	Central Serowe/ Palapye	Localities with No Affiliation	<b>99</b>
<b>Kholo/Xholo</b>	Kweneng West	Ngware	<b>61</b>
<b>Khong</b>	Kgalagadi North	Kang	<b>212</b>
<b>Khoningo</b>	Central Boteti	Mopipi	<b>134</b>
<b>Khoningo</b>	Central Boteti	Mokoboxane	<b>140</b>
<b>Khonkhwa Cattle Post</b>	Ngwaketse West	Khonkhwa	<b>34</b>
<b>Khooxoba</b>	Ngamiland East	Maun	<b>162</b>
<b>Khubagotswe (Farm 243)</b>	Ghanzi	Ncojane	<b>193</b>
<b>Khubitswana</b>	Central Serowe/ Palapye	Mabuo	<b>94</b>
<b>Khubukhubuga</b>	Ngamiland East	Habu	<b>170</b>
<b>Khubu-la-Bapedi</b>	Central Serowe/ Palapye	Mogorosi	<b>91</b>
<b>Khubulabojang</b>	Kgalagadi South	Tsabong	<b>206</b>
<b>Khubu-la-Dintsa</b>	Central Serowe/ Palapye	Serowe	<b>79</b>
<b>Khudiedom</b>	Central Boteti	Kumaga	<b>139</b>
<b>Khudugane</b>	Kgalagadi South	Tsabong	<b>206</b>
<b>Khudugane/Leherwane 1</b>	Kgalagadi South	Tsabong	<b>206</b>
<b>Khudumatsebe</b>	Kweneng East	Boatlaname	<b>49</b>
<b>Khudutlou</b>	Ngwaketse West	Mahotshwane	<b>35</b>
<b>Khudutlou</b>	Ngamiland East	Somelo	<b>168</b>
<b>Khudutshikaraa</b>	Central Tutume	Mosetse	<b>144</b>
<b>Khuduyabaeng</b>	Central Mahalapye	Mmutlane	<b>107</b>
<b>Khudu-ya-Majako</b>	Kweneng East	Molepolole	<b>44</b>
<b>Khukwa/Sant Vyt</b>	Kgalagadi South	Tsabong	<b>206</b>
<b>Khukwa/Sant Vyt 2</b>	Kgalagadi South	Tsabong	<b>206</b>
<b>Khumanego</b>	Central Serowe/ Palapye	Serowe	<b>78</b>
<b>Khunkhe</b>	Kweneng East	Shadishadi	<b>50</b>
<b>Khunwane</b>	Ngwaketse West	Sekoma	<b>33</b>

Localities	Census District	Village	Page
Khupare	Central Serowe/ Palapye	Tamasane	85
Khuru	Kweneng East	Lentsweletau	46
Khurudong	Central Boteti	Lethakane	130
Khuruhuru	Kgalagadi North	Hukuntsi	213
Khurumela	Central Bobonong	Bobonong	117
Khurumela	Central Bobonong	Mmadinare	122
Khurumela	Central Bobonong	Mmadinare	123
Khurunyane	Kgatleng	Oliphants Drift	73
Khurutshe lands	Kgatleng	Kgomodiatshaba	75
Khuse	Central Mahalapye	Kodibeleng	112
Khuthane	Ngwaketse West	Morwamosu	33
Khutse Gate Scout Camp	Kweneng West	Localities with No Affiliation	67
Khutse South Gate Camp	Kweneng West	Localities with No Affiliation	67
Khuwe/Kuo	Central Boteti	Mmatshumo	133
Khuze Pan	Kweneng West	Dutlwe	57
Khwai Camp	Ngamiland East	Mababe	169
Khwaki	Kweneng West	Salajwe	62
Khwedaotsia	Central Boteti	Lethakane	129
Khwee	Central Boteti	Mmatshumo	133
Khweekhudi	Central Boteti	Kumaga	139
Khwekhwe	Ngwaketse West	Khakhea	34
Khwiane	Kgalagadi South	Tsabong	206
Khwidiri	Kgatleng	Dikwididi	76
Khwikwi	Kweneng West	Dutlwe	57
Kidinyane	Kweneng West	Khudumelapye	59
Kidinye	Kgatleng	Leshibitse	75
Kijane(Pty) Ltd Ranch	Central Serowe/ Palapye	Localities with No Affiliation	97
Kika	South East	Mogobane	41
Kika	Kgalagadi North	Ncaang	213
Kings Lands	Kgalagadi North	Kang	212
Kishane/Boro 4	Kgalagadi South	Khisa	205
Kiti	Central Mahalapye	Makwate	105
Kitia	Kweneng West	Salajwe	62
Kitso	Central Boteti	Mmatshumo	133
Klepstone Farm	Chobe	Localities with No Affiliation	183
Knock Duff's Farm	South East	Localities with No Affiliation	42
Kobalebakami	Central Serowe/ Palapye	Kgagodi	85
Kobalemakabe	Central Serowe/ Palapye	Maunatlala	85
Kobane	Kweneng West	Botlhapatlou	56
Kobane / Gakale	Kweneng East	Lentsweletau	45
Kobe	Central Serowe/ Palapye	Serowe	81
Kobeng	Kgatleng	Mochudi	69
Kobojango Cattle Post	Central Bobonong	Kobojango	119
Kobongo	Chobe	Parakarungu	182
Kobosi / Maswaswe	Barolong	Sekhutlane	30
Kobuyagajwe	Kgalagadi North	Ukwi	214
Kochwe	Kweneng West	Takatokwane	63
Kodie	Ngwaketse	Lorolwana	16

Localities	Census District	Village	Page
Koedumo	Central Boteti	Moreomaoto	137
Kojwe	Kweneng West	Letlhakeng	55
Kojwe	Kweneng West	Ditshewwane	57
Kokamane	Central Boteti	Khwee	139
Koke	Kgalagadi South	Werda	205
Kokhaa Farm	Central Serowe/ Palapye	Mmashoro	90
Kokobela	Kgatlang	Matebeleng	71
Kokojane 1	Kweneng West	Letlhakeng	55
Kokojane 2	Kweneng West	Letlhakeng	55
Kokome	Kgatlang	Dikgonnye	76
Kokonje	Kweneng East	Shadishadi	50
Kokorega	Central Serowe/ Palapye	Serowe	82
Kokoros Feedlot	Central Serowe/ Palapye	Paje	88
Kokotshana	Kgalagadi South	Kokotsha	208
Kokotshana	Kgalagadi South	Kokotsha	208
Kokwa	Kgalagadi North	Kang	212
Kole	Central Tutume	Jamataka	152
Kolo	Central Mahalapye	Shoshong	110
Kolobeng	Kweneng East	Kumakwane	48
Kolobetshaa	Central Tutume	Mosetse	144
Kolodi	Kweneng West	Diphuduhudu	66
Kolojwane	Kweneng West	Khudumelapye	60
Kolojwane	Central Serowe/ Palapye	Topisi	88
Kolokolo Lodge	Central Bobonong	Localities with No Affiliation	125
Kolokome	Central Bobonong	Bobonong	117
Kolokome	Central Bobonong	Mmadinare	123
Kolokome	Central Bobonong	Bobonong	117
Kolomaje	Central Mahalapye	Moshopha	106
Kolonkwaneng / Tsebeyatlou	Ngwaketse West	Kokong	35
Kolonkwang Cattle Post	Kgalagadi South	Kolonkwane	207
Kolwane	Ngwaketse	Moshupa	20
Kolwane	Kweneng East	Thamaga	51
Komane	Kweneng West	Tswaane	64
Komashe	Central Serowe/ Palapye	Gojwane	96
Kombani	Central Tutume	Nswazwi	144
Komobondo	Ghanzi	Kule	192
Komtsia	Central Tutume	Dukwi	146
Konate	Kweneng West	Botlhapatlou	56
Konde	Ngamiland East	Tsau	165
Konowa	Central Mahalapye	Shoshong	110
Konowe Cattle Post	Ngwaketse	Gasita	15
Konowe Lands	Ngwaketse	Gasita	15
Kontshe	North East	Themashanga	156
Konyana	Central Boteti	Letlhakane	129
Konye	Kweneng East	Losilakgokong	52
Kookale	Ngamiland East	Maun	162
Kooxapei	Central Tutume	Dukwi	146
Kopametsi	Central Tutume	Tonota	147
Kopano	Ghanzi	Ghanzi	189

Localities	Census District	Village	Page
<b>Kopano</b>	Kgalagadi North	Kang	<b>212</b>
<b>Kopano Syndicate</b>	Kgalagadi South	Tsabong	<b>206</b>
<b>Kopi</b>	Kgatleng	Modipane	<b>71</b>
<b>Kopung</b>	Central Mahalapye	Maape	<b>108</b>
<b>Korakora</b>	Central Serowe/ Palapye	Moiyabana	<b>93</b>
<b>Korobu</b>	Ghanzi	East Hanahai	<b>194</b>
<b>Koroga</b>	Central Tutume	Gweta	<b>150</b>
<b>Korologo</b>	Central Bobonong	Mmadinare	<b>122</b>
<b>Koroma</b>	Central Mahalapye	Moshopha	<b>106</b>
<b>Koromo</b>	Central Mahalapye	Dibete Station	<b>105</b>
<b>Koromo</b>	Ngamiland East	Maun	<b>162</b>
<b>Koromoo</b>	Central Tutume	Mabesekwa	<b>152</b>
<b>Koronyane</b>	North East	Mowana	<b>157</b>
<b>Koropa</b>	Ngamiland East	Toteng	<b>164</b>
<b>Korotshau</b>	Ngamiland East	Botlhatlogo	<b>170</b>
<b>Koroxana</b>	Central Boteti	Toromoja	<b>137</b>
<b>Korutwe</b>	Ngamiland East	Kareng	<b>167</b>
<b>Kosie</b>	Kweneng West	Khudumelapye	<b>60</b>
<b>Kosuwe</b>	Kweneng West	Maboane	<b>65</b>
<b>Kotantsho</b>	Kgatleng	Mochudi	<b>69</b>
<b>Kotitsha</b>	Central Boteti	Mosu	<b>131</b>
<b>Kotojwe</b>	Central Serowe/ Palapye	Thabala	<b>91</b>
<b>Kototsi</b>	Central Mahalapye	Shoshong	<b>110</b>
<b>Kotshieng</b>	Kgalagadi South	Gachibana	<b>207</b>
<b>Kotswane</b>	Kgalagadi South	Gachibana	<b>207</b>
<b>Kotswane</b>	Kgalagadi South	Khawa	<b>208</b>
<b>Kouwe</b>	Ngamiland East	Kareng	<b>167</b>
<b>Kragkop Syndicate</b>	Ghanzi	Karakobis	<b>190</b>
<b>Kruismeet</b>	Ghanzi	Tsootsha	<b>189</b>
<b>Kubekhufi</b>	Central Boteti	Letlhakane	<b>131</b>
<b>Kubi</b>	Central Boteti	Mopipi	<b>133</b>
<b>Kubu</b>	Central Boteti	Motopi	<b>139</b>
<b>Kubuga</b>	Ngamiland West	Nokaneng	<b>176</b>
<b>Kubukwane</b>	Ngwaketse	Moshupa	<b>22</b>
<b>Kubutona</b>	Kweneng West	Letlhakeng	<b>56</b>
<b>Kudiba</b>	Central Boteti	Makalamabedi	<b>138</b>
<b>Kudiotsha</b>	Central Boteti	Makalamabedi	<b>138</b>
<b>Kudixama</b>	Ngamiland West	Chukumuchu	<b>179</b>
<b>Kudos Faniker/Moemisis Farm</b>	Central Bobonong	Localities with No Affiliation	<b>126</b>
<b>Kudumatse Cattle Post</b>	Central Mahalapye	Kudumatse	<b>105</b>
<b>Kue</b>	Ngwaketse West	Samane	<b>37</b>
<b>Kugae</b>	Central Serowe/ Palapye	Mmashoro	<b>91</b>
<b>Kugamma</b>	Central Kgalagadi Game Reserve	Localities with No Affiliation	<b>203</b>
<b>Kujjoo</b>	Central Serowe/ Palapye	Serowe	<b>80</b>
<b>Kujwane Camp</b>	Ngamiland Delta	Localities with No Affiliation	<b>186</b>
<b>Kukama Hunting Safari Camp</b>	Central Tutume	Nata	<b>142</b>
<b>Kukamana</b>	Central Boteti	Letlhakane	<b>129</b>

Localities	Census District	Village	Page
Kukejem	Central Boteti	Khwee	138
Kukubjwe	Central Serowe/ Palapye	Lerala	86
Kule Lands	Ghanzi	Kule	192
Kumaga Wildlife Office	Central Boteti	Kumaga	139
Kungwane	Kweneng West	Salajwe	62
Kunkuru	Central Tutume	Shashe/Semotswane	148
Kunkuru Products Farm	Central Bobonong	Localities with No Affiliation	125
Kununoga	Kgalagadi South	Tsabong	206
Kurunxaraga	Ngamiland Delta	Localities with No Affiliation	187
Kurwaneng	Central Bobonong	Tsetsebjwe	117
Kutlokgolo	Barolong	Mmathethe	27
Kutwane	Kweneng East	Kopong	48
Kuwane	Central Serowe/ Palapye	Localities with No Affiliation	99
Kuwe	Kgalagadi South	Maralaleng	208
Kwaadira	Barolong	Magoriapitse	27
Kwadiba	Central Tutume	Dukwi	146
Kwadiba Ranch	Central Bobonong	Localities with No Affiliation	126
Kwaga	Ngamiland West	Eretsha	179
Kwagatshaa	Central Tutume	Nata	142
Kwahapeke	Ngamiland West	Chukumuchu	179
Kwahapeke	Ngamiland West	Chukumuchu	179
Kwahu	Ngwaketse	Kanye	14
Kwaja	Central Boteti	Mmatshumo	132
Kwajena	Central Serowe/ Palapye	Mabuo	94
Kwakwa	Kweneng West	Maboane	65
Kwakwadi	Kweneng West	Localities with No Affiliation	67
Kwakwatshaa	Central Boteti	Mosu	132
Kwaladipala	Kweneng East	Sojwe	50
Kwaladipala	Kweneng West	Diphuduhudu	67
Kwalata Farm	Central Mahalapye	Localities with No Affiliation	114
Kwaleta	Central Serowe/ Palapye	Moiyabana	93
Kwanambe	Central Tutume	Gweta	149
Kwando 1	Ngamiland West	Localities with No Affiliation	180
Kwando 2	Ngamiland West	Localities with No Affiliation	179
Kwapeleng	Central Mahalapye	Kodibeleng	111
Kwara Traing Camp	Ngamiland Delta	Localities with No Affiliation	186
Kwaronga	Ngamiland West	Shakawe	175
Kwatlapane	Barolong	Magoriapitse	27
Kwatsi	Central Serowe/ Palapye	Paje	88
Kwau	Barolong	Mmathethe	28
Kwaxhwa	Central Tutume	Zoroga	151
Kwaxiana	Ngamiland West	Seronga	173
Kweche	Central Boteti	Toromoja	137
Kwee Farm	Central Boteti	Khwee	138
Kweekodi	Central Boteti	Tsienyane/Rakops	135
Kwegane	Kgalagadi South	Tsabong	206
Kwelepane	Ngwaketse	Molapowabojang	19
Kwenante	Central Bobonong	Localities with No Affiliation	126

Localities	Census District	Village	Page
<b>Kweneng</b>	Central Bobonong	Bobonong	<b>116</b>
<b>Kweneng Cattle Post</b>	Kweneng East	Kweneng	<b>52</b>
<b>Kweneng Ranches</b>	Central Mahalapye	Localities with No Affiliation	<b>114</b>
<b>Kwetla</b>	Kweneng West	Dutlwe	<b>57</b>
<b>Kwetsane Camp</b>	Ngamiland Delta	Localities with No Affiliation	<b>186</b>
<b>Kwitso</b>	Central Boteti	Mmatshumo	<b>133</b>
<b>Kwiti</b>	Central Serowe/ Palapye	Moiyabana	<b>93</b>
<b>Kwiti</b>	Central Serowe/ Palapye	Moiyabana	<b>93</b>
<b>Kwiyogo</b>	Central Boteti	Khwee	<b>139</b>
<b>L.J Erasmus</b>	South East	Localities with No Affiliation	<b>42</b>
<b>L.M.U. Farm</b>	Central Tutume	Localities with No Affiliation	<b>153</b>
<b>Lagoon Camp</b>	Ngamiland West	Localities with No Affiliation	<b>180</b>
<b>Land Fill</b>	Ghanzi	Ghanzi	<b>189</b>
<b>Lands 256</b>	Chobe	Pandamatenga	<b>183</b>
<b>Lankgewag Farm</b>	Kgalagadi South	Struizendam	<b>208</b>
<b>Lankho</b>	Kweneng West	Kotolaname	<b>66</b>
<b>Lareng</b>	South East	Ramotswa	<b>40</b>
<b>Lazarus</b>	Kgalagadi South	Khawa	<b>208</b>
<b>Lebala</b>	Central Bobonong	Mmadinare	<b>122</b>
<b>Lebala</b>	Ngamiland West	Qangwa	<b>174</b>
<b>Lebala Camp</b>	Ngamiland West	Localities with No Affiliation	<b>180</b>
<b>Lebalamakgasa</b>	Central Serowe/ Palapye	Serowe	<b>82</b>
<b>Lebalaneng</b>	Central Bobonong	Sefophe	<b>121</b>
<b>Lebate</b>	Central Tutume	Nata	<b>142</b>
<b>Lebatlane</b>	Kgatleng	Modipane	<b>72</b>
<b>Lebatse</b>	Kweneng West	Dutlwe	<b>57</b>
<b>Lebesane</b>	Kweneng East	Kweneng	<b>52</b>
<b>Lebethu</b>	Central Bobonong	Sefophe	<b>121</b>
<b>Lebethu</b>	Central Tutume	Mabesekwa	<b>152</b>
<b>Leboana</b>	Central Serowe/ Palapye	Moremi	<b>84</b>
<b>Lebotane</b>	Central Mahalapye	Mosolotshane	<b>111</b>
<b>Lebu</b>	Central Serowe/ Palapye	Thabala	<b>92</b>
<b>Lebu</b>	Central Serowe/ Palapye	Serule	<b>95</b>
<b>Lebu</b>	Central Mahalapye	Mhalapitsa	<b>108</b>
<b>Lebu</b>	Central Bobonong	Mmadinare	<b>123</b>
<b>Lebu</b>	Central Boteti	Lethakane	<b>129</b>
<b>Lebu</b>	Central Boteti	Mosu	<b>132</b>
<b>Lebu</b>	Central Tutume	Mabesekwa	<b>152</b>
<b>Lebu</b>	Central Tutume	Mabesekwa	<b>152</b>
<b>Lebu</b>	Ngamiland East	Sehithwa	<b>167</b>
<b>Lebu La Kgokong</b>	Central Boteti	Lethakane	<b>128</b>
<b>Lebuladitholo</b>	Kgatleng	Dikgonnye	<b>76</b>
<b>Lebunyana</b>	Central Boteti	Kedia	<b>135</b>
<b>Lebunyane</b>	Central Boteti	Mmatshumo	<b>132</b>
<b>Lebunyane</b>	Central Boteti	Xhumo	<b>134</b>
<b>Lebutse</b>	Ngwaketse West	Tsonyane	<b>37</b>
<b>Lecha</b>	Central Mahalapye	Dibete Station	<b>105</b>
<b>Lechana</b>	Central Serowe/ Palapye	Tamasane	<b>85</b>

Localities	Census District	Village	Page
<b>Lechana</b>	Central Serowe/ Palapye	Topisi	<b>88</b>
<b>Lechana</b>	Central Serowe/ Palapye	Tshimoyapula	<b>89</b>
<b>Lechana</b>	Ngamiland East	Bodibeng	<b>169</b>
<b>Lecheng</b>	Kweneng West	Khudumelapye	<b>59</b>
<b>Lecheng Vet Camp</b>	Central Serowe/ Palapye	Lecheng	<b>83</b>
<b>Lechesa/Chepete</b>	Central Serowe/ Palapye	Localities with No Affiliation	<b>98</b>
<b>Lediba</b>	Ngamiland East	Maun	<b>162</b>
<b>Lediba</b>	Ghanzi	Tsootsha	<b>189</b>
<b>Ledubeng</b>	Ngwaketse	Moshupa	<b>22</b>
<b>Ledule</b>	Kgatleng	Mochudi	<b>70</b>
<b>Ledumeleng</b>	Central Mahalapye	Mahalapye	<b>102</b>
<b>Ledutela</b>	Central Boteti	Letlhakane	<b>128</b>
<b>Lee la Ntshhe</b>	Ghanzi	Kule	<b>192</b>
<b>Leetselenthe</b>	Central Mahalapye	Mosolotshane	<b>111</b>
<b>Lefafu</b>	South East	Ramotswa	<b>40</b>
<b>Lefarwe Lands</b>	Kgatleng	Leshibitse	<b>75</b>
<b>Leferwana</b>	Central Bobonong	Sefophe	<b>121</b>
<b>Lefiswana</b>	Central Bobonong	Sefophe	<b>121</b>
<b>lefoko cattlepost</b>	Ngwaketse West	Lefoko	<b>33</b>
<b>Legae</b>	Central Bobonong	Localities with No Affiliation	<b>125</b>
<b>Legae Ranch</b>	Ngamiland East	Localities with No Affiliation	<b>170</b>
<b>Legakwa</b>	Ngamiland East	Bodibeng	<b>169</b>
<b>Leganolaphokoje</b>	Kweneng West	Ditshewane	<b>57</b>
<b>Legape/Kokonke</b>	Kweneng West	Botlhapatlou	<b>56</b>
<b>Legaragatlhana</b>	Central Mahalapye	Mookane	<b>104</b>
<b>Legojwanalabasarwa</b>	Kweneng West	Sesung	<b>65</b>
<b>Legotho</b>	Central Bobonong	Mmadinare	<b>123</b>
<b>Legotho</b>	Central Tutume	Tonota	<b>147</b>
<b>Legotlholamalete</b>	Kgatleng	Artisia	<b>74</b>
<b>Legotlhong</b>	Kgatleng	Matebeleng	<b>71</b>
<b>Legotlhong</b>	Central Serowe/ Palapye	Thabala	<b>92</b>
<b>Legotlhong</b>	Central Mahalapye	Mookane	<b>104</b>
<b>Legotlhong</b>	Kweneng East	Kweneng	<b>52</b>
<b>Legotlhong 1</b>	Kgatleng	Morwa	<b>71</b>
<b>Legotlhwana</b>	Ngamiland East	Toteng	<b>164</b>
<b>Legotlhwana</b>	Chobe	Kavimba	<b>182</b>
<b>Legotlhwana 1</b>	Ngamiland East	Toteng	<b>165</b>
<b>Lehataneng</b>	Kweneng West	Diphuduhudu	<b>67</b>
<b>Lehatleng</b>	Kweneng West	Kotolaname	<b>66</b>
<b>Lehatshe</b>	Central Serowe/ Palapye	Serowe	<b>79</b>
<b>Lehatshe 2</b>	Central Serowe/ Palapye	Serowe	<b>79</b>
<b>Leherwane 2</b>	Kgalagadi South	Tsabong	<b>206</b>
<b>Lehiwa</b>	Ngwaketse West	Khakhea	<b>34</b>
<b>Lehubutshwane</b>	Kweneng West	Malwelwe	<b>65</b>
<b>Lehuma</b>	Ghanzi	Chobokwane	<b>190</b>
<b>Lehuti</b>	Kweneng West	Takatokwane	<b>63</b>
<b>Leilho la Tau</b>	Barolong	Phitshane Molopo	<b>28</b>
<b>Lejobu 3</b>	Kweneng West	Diphuduhudu	<b>67</b>



Localities	Census District	Village	Page
Lejwana Lands	Barolong	Lejwana	27
Lejwane	Kweneng East	Hatsalatladi	47
Lejwane	Ghanzi	Tsootsha	189
Lejwane	Ghanzi	Ncojane	193
Lekabi 1	Central Mahalapye	Shoshong	110
Lekabi 3	Central Mahalapye	Shoshong	111
Lekadiba	Central Mahalapye	Palla Road/Dinokwe	104
Lekadiba	Central Serowe/ Palapye	Lecheng	83
Lekaleng	Ghanzi	Karakobis	190
Lekaleng	Ngwaketse	Diabo	19
Lekanyane	Ghanzi	Chobokwane	190
Lekau	Central Boteti	Lethakane	129
Lekawa 1	Central Mahalapye	Mahalapye	103
Lekawa 2	Central Mahalapye	Mahalapye	103
Lekgajwane	Kweneng West	Takatokwane	63
Lekgalong	Kweneng East	Lentsweletau	46
Lekgarapana	Kgatleng	Oliphants Drift	73
Lekgolwe	Central Bobonong	Molalatau	120
Lekgori	Central Serowe/ Palapye	Serowe	81
Lekgwabe 1	Kweneng West	Takatokwane	63
Lekgwabe 2	Kweneng West	Takatokwane	63
Lekgwapheng	South East	Mogobane	41
Lekgwarana/Tshanye	Kgalagadi North	Tshane	213
Lekhubu	Central Boteti	Mmatshumo	133
Lekhubu	Central Tutume	Mosetse	144
Lekhujwane	Kweneng East	Boatlaname	49
Lekoba	Kgatleng	Mmathubudukwane	72
Lekoba	Central Tutume	Mabesekwa	152
Lekojwana	Kgalagadi North	Hunhukwe	213
Lekolong	Kgalagadi South	Kolonkwane	207
Lekomoto	Central Bobonong	Bobonong	116
Lekomoto	Central Bobonong	Robelela	124
Lekomotu	North East	DiFladi	157
Lekono	Central Bobonong	Tobane	120
Lekono	Central Bobonong	Motlhabaneng	124
Lekopa Pampiri Farm	Ngwaketse West	Localities with No Affiliation	38
Lekopa/Pampiri	Ngwaketse West	Keng	34
Lekopo	Central Mahalapye	Shoshong	109
Lekopong	Central Bobonong	Tsetsebjwe	118
Lekopong	Central Bobonong	Sefophe	121
Lekopswe	Central Tutume	Mabesekwa	152
Lekotsane 1	Central Mahalapye	Dovedale	105
Lekotsane 2	Central Mahalapye	Dovedale	105
Lekotswana	Central Serowe/ Palapye	Topisi	88
Lekurwane	Ngamiland East	Kareng	167
Lekwadibane	Ngwaketse West	Mokhomba	36
Lekwape	Kweneng East	Mmankgodi	49
Lekwatsi	Kgatleng	Mochudi	70

POPULATION AND HOUSING CENSUS 2022  
Population Of Cities, Towns And Villages & Associated Localities

Localities	Census District	Village	Page
Lelatso	Central Serowe/ Palapye	Gojwane	96
Leloto	Central Mahalapye	Sefhare	106
Leloto 2	Kgatleng	Mochudi	70
Lelotong	Kgatleng	Artisia	73
Lelotong	Central Mahalapye	Sefhare	106
Lelotong	Kweneng East	Gabane	47
Lemao	Kweneng West	Maboane	65
Lematswe	Kweneng West	Khudumelapye	60
Lemmonyane	South East	Tlokweneng	41
Lemone	Central Serowe/ Palapye	Palapye	82
Lenalatladi Farm	Central Mahalapye	Localities with No Affiliation	114
Lenato	Kweneng East	Lephephe	48
Leneelo	Central Serowe/ Palapye	Radisele	94
Lenganeng	Kweneng East	Kumakwane	48
Lenganeng	Kgatleng	Bokaa	71
Lenganeng	Kgatleng	Oliphants Drift	73
Lenganeng	Central Mahalapye	Sefhare	106
Lenganeng	Central Boteti	Tsienyane/Rakops	136
Lenganeng	Central Boteti	Mmadikola	139
Lengonyaneng	Kgalagadi North	Phuduhudu	214
Lengope Farm	Central Bobonong	Localities with No Affiliation	125
Lengotswane	Kgatleng	Mochudi	70
Lengotswane & Makaleng	Kgatleng	Mochudi	69
Lengwele	Central Mahalapye	Makwate	105
Lenkwane	Kgatleng	Mmathubudukwane	72
Lenong	Ngwaketse West	Samane	37
Lentswana	Central Bobonong	Sefophe	121
Lentswana	Central Boteti	Mopipi	133
Lentswana	Ngamiland East	Makalamabedi	163
Lentswana	Ngamiland East	Sehithwa	166
Lentswaneng	Ghanzi	Tsootsha	189
Lentswe-le-Kgoro	Central Bobonong	Tobane	120
Lentswelemoriti Lands	Central Bobonong	Lentswelemoriti	118
Lenyanti Base Camp(BDF)	Chobe	Localities with No Affiliation	184
Lenyanti Camp (Dept of W/life)	Chobe	Localities with No Affiliation	184
Lenyanti Tentered Camp	Chobe	Localities with No Affiliation	184
Lenyaphiri	Barolong	Gathwane	26
Lenyetse	Central Bobonong	Bobonong	117
Leoifo	Kweneng East	Sojwe	50
Leopared Plains	Ngamiland East	Localities with No Affiliation	170
Leowang	Kweneng West	Moshaweng	58
Lepalapala	Central Serowe/ Palapye	Thabala	92
Lepare	Kweneng East	Mahetlwe	46
Lepashane	Central Tutume	Kutamogree	153
Lepashe lands	Central Tutume	Lepashe	151
Lephala	Kweneng East	Thamaga	51
Lephala	Kgatleng	Mochudi	70

Localities	Census District	Village	Page
Lephala	Central Serowe/ Palapye	Serowe	80
Lephalalamorena	Kgatleng	Oliphants Drift	73
Lephale	Kgatleng	Malotwana Siding	74
Lephale Longwope	Central Bobonong	Localities with No Affiliation	125
Lephaleng	South East	Ramotswa	40
Lephaleng	South East	Mogobane	41
Lephaleng	Kweneng East	Kubung	51
Lephaleng	Central Serowe/ Palapye	Paje	88
Lephane	Central Serowe/ Palapye	Lerala	86
Lephane lands	North East	Matsiloje	156
Lephaneng	Central Serowe/ Palapye	Lerala	86
Lephaneng	Central Bobonong	Lentswelemoriti	118
Lephiri	Central Tutume	Mabesekwa	152
Lephiri	Central Serowe/ Palapye	Serule	95
Lephokwe	Central Bobonong	Molalatau	119
Lephokwe Cattle Post	Central Bobonong	Bobonong	117
Lepoke	Central Serowe/ Palapye	Seolwane	86
Lepokole Cattle Post	Central Bobonong	Lepokole	119
Lepokole Lands	Central Bobonong	Lepokole	119
Leporung lands	Barolong	Leporung	29
Lerala Lands	Central Serowe/ Palapye	Lerala	86
Lerala Vet Gate	Central Serowe/ Palapye	Lerala	87
Leralala	Central Bobonong	Tobane	121
Leretlweng	Kweneng West	Motokwe	61
Leretwa	Central Mahalapye	Shoshong	109
Leriba/Siemaxwe	Central Tutume	Mandunyane	148
Leribe	Central Bobonong	Bobonong	116
Lerobo	Ngamiland East	Shorobe	164
Lerojana	Ngwaketse	Moshupa	20
Lerokoko	Ngwaketse	Diabo	19
Lerokolo	Ngwaketse	Kanye	13
Leroolankwe	Kweneng East	Shadishadi	50
Leroo-la-Tau Safari Camp	Central Boteti	Kumaga	139
Leropa	Central Serowe/ Palapye	Tshimoyapula	89
Leropo	Ngwaketse	Moshupa	21
Leropo	Central Mahalapye	Shoshong	109
Leropo	Ghanzi	Ncojane	193
Lerotana	Ghanzi	Ncojane	193
Lerukuru	Central Mahalapye	Mookane	104
Lerulakane	Kweneng West	Khudumelapye	60
Lerulane	Kweneng East	Shadishadi	50
Leru-La-Pula	Kweneng West	Takatokwane	63
Lerumo	Ngwaketse West	Itholoke	35
Lerute	Central Boteti	Mosu	131
Lerutobolo/Mampu	Kweneng East	Lephephe	48
Lesabe	Kgatleng	Mochudi	70
Lesabokwe	Central Bobonong	Tshokwe	118

## Population Of Cities, Towns And Villages &amp; Associated Localities

Localities	Census District	Village	Page
Lesari	Ngwaketse West	Itholoke	35
Lesego	Ghanzi	Makunda	192
Lesego NQ12	North East	Localities with No Affiliation	159
Lesego Ranch	Central Bobonong	Localities with No Affiliation	125
Leselo	Kgatleng	Kgomodiatshaba	75
Leselo	Central Mahalapye	Poloka	112
Lesenepole Lands	Central Serowe/ Palapye	Lesenepole/ Matolwane	86
Lesetlhane	South East	Ramotswa	40
Lesetlhane	Kweneng East	Mokolwe	47
Lesetlheng	Kweneng West	Maboane	65
Lesetlheng	Kgatleng	Matebeleng	71
Lesetwane	Central Mahalapye	Shoshong	109
Leshibitse Lands	Kgatleng	Leshibitse	74
Lesiaphiri	Kgatleng	Malotwana Siding	74
Lesie	Central Serowe/ Palapye	Mogorosi	91
Lesoko	Central Serowe/ Palapye	Mogorosi	91
Lesoma Lands	Chobe	Lesoma	182
Lesoma Cattlepost	Chobe	Lesoma	182
Lesongwane	Central Bobonong	Mmadinare	122
Lesototo	Ngwaketse	Moshupa	20
Lesu	Kgatleng	Oliphants Drift	73
Lesunyana	Kgatleng	Mmathubudukwane	72
Leswama	Kgatleng	Dikwididi	76
Leswana	Kweneng West	Sorilatholo	66
Lesware	Central Mahalapye	Mahalapye	102
Letalolantshwe	Central Boteti	Kedia	135
Letetengwa	Central Serowe/ Palapye	Serowe	78
Lethakane	Kgatleng	Oliphants Drift	73
Lethekane	Central Mahalapye	Palla Road/Dinokwe	104
Letlapana	Ngwaketse	Kanye	13
Letlapana	Barolong	Mokgomane	28
Letlapana	Kweneng East	Lentsweletau	45
Letlapaneng	Kweneng East	Molepolole	45
Letlapeng	Kweneng West	Maratswane	67
Letlapeng	Central Serowe/ Palapye	Serule	95
Letlapeng	South East	Tlokweng	41
Lethabula	Barolong	Sekhutlane	30
Lethafula	Ghanzi	East Hanahai	194
Lethajwa	Ngamiland East	Makalamabedi	163
Lethajwe	Central Mahalapye	Shoshong	110
Lethakane	Central Bobonong	Mmadinare	122
Lethakane	Central Bobonong	Mmadinare	123
Lethakane	Ghanzi	Tsootsha	189
Lethakane	Kweneng East	Kopong	48
Lethakane	Kgatleng	Artisia	74
Lethakane cattle post	Central Bobonong	Mmadinare	123
Lethakane West	Central Bobonong	Mmadinare	122
Lethakane West Ranch	Central Bobonong	Mmadinare	123

POPULATION AND HOUSING CENSUS 2022  
Population Of Cities, Towns And Villages & Associated Localities

Localities	Census District	Village	Page
Letlhakoleng	Central Mahalapye	Dovedale	105
Letlhatshane	Kweneng East	Hatsalatladi	47
Letlopi	Kgalagadi South	Maleshe	209
Letoping	Central Mahalapye	Otse	113
Letsa Ranch	Central Serowe/ Palapye	Localities with No Affiliation	98
Letsepa	Kgalagadi North	Ngwatle	214
Letsete	Kweneng West	Ditshegwane	57
Letshage	Central Mahalapye	Piikwe	108
Letshau	Ngamiland West	Mokgacha	173
Letsholathebe cattle Post	North East	Letsholathebe	155
Letshwatheng	Ghanzi	Karakobis	190
Letsiana	Central Serowe/ Palapye	Gootau	87
Letsiara	Central Boteti	Makalamabedi	137
Letsibogo	Central Boteti	Letlhakane	131
Letsibogo	Ngwaketse	Lorolwana	16
Letsibogo	Central Serowe/ Palapye	Seolwane	86
Letsididi	Kweneng West	Khudumelapye	59
Letsoma Cattle Ranch	Central Serowe/ Palapye	Localities with No Affiliation	98
Letsomo	Central Mahalapye	Shoshong	109
Letsopa	Ngwaketse	Segwagwa	18
Letsopeng	Kweneng West	Maboane	65
Letsotsojane	Central Mahalapye	Mookane	104
Letswaaneng	Kweneng East	Metsimotlhabe	49
Letswatswa	Kweneng East	Lentsweletau	45
Letswereng	Central Bobonong	Motlhabaneng	124
Leubeng	Kgalagadi South	Werda	205
Leupane	Central Serowe/ Palapye	Palapye	82
Liambezi	Chobe	Satau	183
Limpopo Camp	Central Bobonong	Localities with No Affiliation	125
Limpopo Farm	Central Bobonong	Localities with No Affiliation	125
Limpopo Game Range	Central Bobonong	Localities with No Affiliation	126
Limpopo Inn Farm	Central Serowe/ Palapye	Localities with No Affiliation	97
Limpopo Lipadi Volunteers Camp	Central Bobonong	Moletemane	125
Linchwe	Kgatleng	Leshibitse	75
Linyanti Camp	Chobe	Localities with No Affiliation	184
Linyanti Lorros BDF Camp	Chobe	Localities with No Affiliation	184
Lion Park	South East	Localities with No Affiliation	42
Lion Rock Farm	Kweneng East	Lentsweletau	46
Little Paradise	North East	Localities with No Affiliation	160
Little Vumbura Camp	Ngamiland Delta	Localities with No Affiliation	186
Liverpool	Ngamiland East	Somelo	168
LO 9/Lejedu	Kweneng West	Diphuduhudu	67
Lobakwe	Central Tutume	Mathangwane	145
Lobala	Ngamiland West	Xaxa	178
Lobatse Estates Farm	South East	Localities with No Affiliation	42
Lobatse Estates H.Q.	South East	Localities with No Affiliation	42
Lobatse Farms	South East	Localities with No Affiliation	42
Lobatse Farms	South East	Localities with No Affiliation	42
Lobatse Farms (Portion 27)	South East	Localities with No Affiliation	42

Localities	Census District	Village	Page
Lobu Field Station	Kgalagadi South	Khuis	207
Lodge	Central Bobonong	Localities with No Affiliation	126
Lodingwane /Dikwakwane	Ngwaketse West	Samane	37
Logagane Lands	Barolong	Logagane	26
Logaganeng	Kgalagadi South	Tsabong	206
Logogwe	Ngwaketse	Kanye	14
Logonono Syndicate	Ghanzi	Karakobis	190
Logonyaneng	Kgalagadi North	Kang	212
Logoreng	Ngwaketse	Gasita	15
Logoreng Cattle Post 2	Ngwaketse	Gasita	16
Lohalane	Ngwaketse	Kanye	14
Lohathheng	Ngwaketse	Ranaka	15
Lohawe	Ngwaketse	Ranaka	15
Loherwana	Barolong	Mmathethe	28
Loherwane	Ngwaketse	Pitseng	16
Lojwaneng	Ngwaketse	Lotlhakane	17
Lokabane	Ngwaketse	Gasita	15
Lokabi	Barolong	Mmathethe	27
Lokabi Cattle Post	Barolong	Mmathethe	28
Lokagae Syndicate	Ghanzi	Kacgae	194
Lokalaneng	Ngwaketse	Lorolwana	16
Lokaleng	Ngwaketse West	Maokane	36
Lokaleng	Ghanzi	Ghanzi	189
Lokaleng	Ghanzi	Chobokwane	190
Lokatsane	Ngwaketse West	Mabutsane	33
Lokgalo	Barolong	Tswaaneng	29
Lokgwathe	Ngwaketse	Dipotsana	18
Lokhasi	Ngwaketse West	Khakhea	34
Lokhomma	Ngwaketse	Gasita	15
Lokhomma Cattle Post 2	Ngwaketse	Gasita	16
Lokwakwe	Kweneng West	Dutlwe	57
Lolwane	Kweneng West	Dutlwe	58
Lolwaneng	Kweneng West	Dutlwe	58
Lomao	Ngwaketse West	Mahotshwane	35
Lomapong	Ngwaketse	Kanye	14
Lonatong	Ngwaketse	Ranaka	15
Lonetree	Ghanzi	Ghanzi	189
Longaneng	Barolong	Sekhutlane	30
Longaneng/ Dithotana	Barolong	Sekhutlane	30
Longtree	Ghanzi	Kule	192
Longvester Farm	Kgalagadi South	Localities with No Affiliation	209
Longwood Farm House	Central Bobonong	Localities with No Affiliation	126
Lopang	Kweneng West	Localities with No Affiliation	67
Lopapa	Ngwaketse West	Mokhomba	36
Lophalaphala	Ngwaketse West	Samane	37
Loratalane	Ngwaketse	Segwagwa	18
Lorekwang Farm	Kgalagadi South	Localities with No Affiliation	209
Lorojane	Ngwaketse	Gasita	15
Lorolwane	Ngwaketse	Lorolwana	16

Localities	Census District	Village	Page
<b>Losabanyane/Kwau</b>	Ngwaketse West	Keng	<b>34</b>
<b>Lose</b>	Central Mahalapye	Mahalapye	<b>102</b>
<b>Losilakgokong</b>	Kweneng East	Molepolole	<b>44</b>
<b>Losunyana</b>	Ngwaketse	Moshupa	<b>21</b>
<b>Lotlhakolwane</b>	Ngwaketse	Sese	<b>17</b>
<b>Lotlharapa</b>	Ngwaketse West	Mokhomba	<b>36</b>
<b>Lotlhware</b>	Ngwaketse	Kanye	<b>14</b>
<b>Lotsane</b>	Kweneng West	Maratswane	<b>67</b>
<b>Lotsane Raedame</b>	Central Serowe/ Palapye	Localities with No Affiliation	<b>98</b>
<b>Lowe</b>	Ngwaketse	Kanye	<b>14</b>
<b>Lowi's Farm</b>	North East	Localities with No Affiliation	<b>158</b>
<b>Loze</b>	Kweneng West	Dutlwe	<b>57</b>
<b>Lubber Rust Lodge</b>	Central Bobonong	Localities with No Affiliation	<b>125</b>
<b>Lubutse</b>	Ngwaketse	Kanye	<b>14</b>
<b>Lucky Bush Camp 1</b>	Chobe	Localities with No Affiliation	<b>184</b>
<b>Lwale</b>	Ngwaketse	Moshupa	<b>20</b>
<b>Lwale</b>	Ngwaketse West	Mabutsane	<b>33</b>
<b>Lwale</b>	Kweneng East	Molepolole	<b>44</b>
<b>Lwale</b>	Central Serowe/ Palapye	Mogorosi	<b>91</b>
<b>Lwale</b>	Central Mahalapye	Sefhare	<b>106</b>
<b>M LeRoox Farm</b>	Chobe	Localities with No Affiliation	<b>183</b>
<b>Maaladiatla</b>	Central Mahalapye	Mokobeng	<b>107</b>
<b>Maalogane</b>	Ngwaketse	Lotlhakane	<b>17</b>
<b>Maanege 1</b>	Kweneng West	Letlhakeng	<b>55</b>
<b>Maanege 2</b>	Kweneng West	Letlhakeng	<b>55</b>
<b>Maanege 3</b>	Kweneng West	Letlhakeng	<b>55</b>
<b>Mababe Game Scout Camp</b>	Chobe	Localities with No Affiliation	<b>184</b>
<b>Mabadisa</b>	Ngwaketse	Kanye	<b>14</b>
<b>Mabalane</b>	Central Serowe/ Palapye	Seolwane	<b>86</b>
<b>Mabalelo</b>	Central Serowe/ Palapye	Mogapinyana	<b>84</b>
<b>Mabate</b>	Central Bobonong	Kobojango	<b>119</b>
<b>Mabate</b>	Central Bobonong	Lepokole	<b>119</b>
<b>Mabate</b>	Central Bobonong	Motlhabaneng	<b>124</b>
<b>Mabate</b>	Barolong	Dikhukhung	<b>29</b>
<b>Mabate</b>	Ngwaketse West	Sekoma	<b>33</b>
<b>Mabate Veterinary Camp</b>	Central Bobonong	Motlhabaneng	<b>125</b>
<b>Mabatwe</b>	Central Serowe/ Palapye	Radisele	<b>94</b>
<b>Mabedela</b>	Central Serowe/ Palapye	Thabala	<b>92</b>
<b>Mabedi Farms</b>	Central Serowe/ Palapye	Localities with No Affiliation	<b>99</b>
<b>Mabelane</b>	Ngwaketse	Moshaneng	<b>20</b>
<b>Mabeleapodi</b>	Central Mahalapye	Moshopha	<b>106</b>
<b>Mabeleapodi</b>	Central Mahalapye	Moshopha	<b>106</b>
<b>Mabeleapudi Lands</b>	Central Serowe/ Palapye	Mabeleapudi	<b>89</b>
<b>Mabeleng</b>	Ngwaketse West	Samane	<b>37</b>
<b>Mabelwana</b>	Kweneng East	Mahetlwe	<b>46</b>
<b>Mabeo</b>	Kweneng East	Thamaga	<b>50</b>
<b>Mabete's Farm(Ngagane Farm)</b>	North East	Pataya Matebele	<b>158</b>
<b>Mabethe</b>	North East	Matsiloje	<b>156</b>

POPULATION AND HOUSING CENSUS 2022  
Population Of Cities, Towns And Villages & Associated Localities

Localities	Census District	Village	Page
<b>Mabitse</b>	Kgatleng	Oliphants Drift	<b>73</b>
<b>Maboaneng</b>	Central Serowe/ Palapye	Lecheng	<b>83</b>
<b>Mabogodinku</b>	Kgalagadi South	Khawa	<b>208</b>
<b>Mabokela</b>	Central Mahalapye	Shoshong	<b>110</b>
<b>Mabola</b>	Central Tutume	Zoroga	<b>151</b>
<b>Mabolaelo</b>	Kgatleng	Mochudi	<b>69</b>
<b>Mabolawa</b>	Central Serowe/ Palapye	Serowe	<b>79</b>
<b>Mabole</b>	Central Mahalapye	Shoshong	<b>109</b>
<b>Mabole</b>	Central Tutume	Tonota	<b>147</b>
<b>Mabole 2</b>	Central Tutume	Tonota	<b>147</b>
<b>Maboleyaleya</b>	Central Bobonong	Sefophe	<b>121</b>
<b>Mabolobolo</b>	Central Serowe/ Palapye	Ratholo	<b>87</b>
<b>Mabolwe Border</b>	Central Bobonong	Mabolwe	<b>122</b>
<b>Mabolwe Lands</b>	Central Bobonong	Mabolwe	<b>122</b>
<b>Mabolwe Vet Camp</b>	Central Bobonong	Mabolwe	<b>122</b>
<b>Maboro</b>	Central Serowe/ Palapye	Mmashoro	<b>90</b>
<b>Mabotae</b>	Central Bobonong	Lepokole	<b>119</b>
<b>Mabote</b>	Kweneng West	Takatokwane	<b>63</b>
<b>Mabotele</b>	Central Tutume	Gweta	<b>149</b>
<b>Mabowana</b>	Central Bobonong	Tshokwe	<b>118</b>
<b>Mabowana</b>	South East	Tlokweng	<b>41</b>
<b>Maboza</b>	Chobe	Parakarungu	<b>182</b>
<b>Mabuane</b>	Central Mahalapye	Mookane	<b>104</b>
<b>Mabuane</b>	Central Mahalapye	Dibete Station	<b>105</b>
<b>Mabuasehube Camp</b>	Kgalagadi South	Localities with No Affiliation	<b>210</b>
<b>Mabudisa</b>	Kgatleng	Mochudi	<b>69</b>
<b>Mabuduloge</b>	Central Serowe/ Palapye	Serowe	<b>79</b>
<b>Mabudzane Lands</b>	North East	Mabudzane	<b>157</b>
<b>Maburu</b>	Barolong	Tshidilamolomo	<b>29</b>
<b>Mabutho's Farm</b>	Central Tutume	Localities with No Affiliation	<b>153</b>
<b>Mabutswe</b>	South East	Tlokweng	<b>41</b>
<b>Macatee Camp</b>	Ngamiland Delta	Localities with No Affiliation	<b>186</b>
<b>Machaanyane</b>	Ngwaketse West	Maokane	<b>36</b>
<b>Machaba Camp</b>	Ngamiland East	Localities with No Affiliation	<b>171</b>
<b>Machakopa</b>	Central Bobonong	Mmadinare	<b>122</b>
<b>Machana</b>	Central Boteti	Mokoboxane	<b>140</b>
<b>Machana</b>	Ngwaketse	Moshupa	<b>22</b>
<b>Machana lands</b>	Barolong	Mmathethe	<b>28</b>
<b>Machaneng Lands</b>	Central Mahalapye	Machaneng	<b>106</b>
<b>Macheke Farm</b>	Central Tutume	Localities with No Affiliation	<b>153</b>
<b>Machiancha</b>	Central Boteti	Moreomaoto	<b>137</b>
<b>Machiara</b>	Ngamiland West	Ngarange	<b>173</b>
<b>Machirero</b>	Ngamiland West	Chukumuchu	<b>179</b>
<b>Madale</b>	Central Bobonong	Mathathane	<b>118</b>
<b>Madiabatho</b>	Ngwaketse	Kanye	<b>13</b>
<b>Madiabatho</b>	Kweneng East	Molepolole	<b>44</b>
<b>Madiaela</b>	Central Serowe/ Palapye	Radisele	<b>94</b>
<b>Madiaela</b>	Ngwaketse West	Mahotshwane	<b>35</b>
<b>Madiba</b>	Central Mahalapye	Mahalapye	<b>102</b>



Localities	Census District	Village	Page
<b>Madiba Lands</b>	Central Mahalapye	Mahalapye	<b>102</b>
<b>Madibamantsho</b>	Central Serowe/ Palapye	Serowe	<b>79</b>
<b>Madibamantsho</b>	Central Serowe/ Palapye	Serowe	<b>81</b>
<b>Madibamantsho</b>	Central Serowe/ Palapye	Mogapinyana	<b>84</b>
<b>Madibamantsho</b>	Central Serowe/ Palapye	Dimajwe	<b>97</b>
<b>Madibamatswe</b>	Ngwaketse	Moshupa	<b>21</b>
<b>Madibana</b>	Central Mahalapye	Mahalapye	<b>103</b>
<b>Madibeng</b>	Central Bobonong	Tobane	<b>120</b>
<b>Madibeng</b>	Central Bobonong	Tobane	<b>121</b>
<b>Madibeng</b>	Central Bobonong	Mmadinare	<b>122</b>
<b>Madibeng</b>	Central Tutume	Tonota	<b>148</b>
<b>Madiga</b>	Central Serowe/ Palapye	Serowe	<b>82</b>
<b>Madige</b>	Ngwaketse West	Maokane	<b>36</b>
<b>Madikana</b>	Central Bobonong	Lentswelemoriti	<b>119</b>
<b>Madikane</b>	Ngwaketse West	Morwamosu	<b>33</b>
<b>Madikwe Lands</b>	Central Tutume	Tutume	<b>143</b>
<b>Madila</b>	Central Serowe/ Palapye	Lecheng	<b>83</b>
<b>Madilabye</b>	Central Mahalapye	Shoshong	<b>110</b>
<b>Madingwana Lands</b>	Barolong	Madingwana	<b>26</b>
<b>Madingwana Lands 2</b>	Barolong	Madingwana	<b>26</b>
<b>Madiope</b>	Central Bobonong	Semolale	<b>119</b>
<b>Madiphala</b>	Central Tutume	Mokubilo	<b>146</b>
<b>Maditirana</b>	Ngwaketse West	Itholoke	<b>35</b>
<b>Maditse</b>	Central Boteti	Mopipi	<b>133</b>
<b>Maditsenyane</b>	Central Boteti	Mopipi	<b>133</b>
<b>Madole Vet Camp</b>	Ngamiland West	Mohembo West	<b>175</b>
<b>Madubatshe</b>	Kweneng West	Khudumelapye	<b>60</b>
<b>Madutela</b>	Ngwaketse	Madutela	<b>21</b>
<b>Madutela</b>	Central Boteti	Letlhakane	<b>130</b>
<b>Maduteleng</b>	Central Serowe/ Palapye	Palapye	<b>83</b>
<b>Mae</b>	Kgalagadi North	Hukuntsi	<b>213</b>
<b>Maebele</b>	Central Bobonong	Bobonong	<b>117</b>
<b>Maego</b>	Ngamiland East	Kareng	<b>167</b>
<b>Maeke</b>	Central Bobonong	Bobonong	<b>117</b>
<b>Maeke</b>	Central Bobonong	Molalatau	<b>119</b>
<b>Maeke</b>	Central Bobonong	Molalatau	<b>120</b>
<b>Maekoane</b>	Central Bobonong	Molalatau	<b>120</b>
<b>Maelo</b>	Ngwaketse	Segwagwa	<b>18</b>
<b>Maemangwana</b>	Ngwaketse	Kanye	<b>14</b>
<b>Mafatlhe</b>	Kweneng East	Shadishadi	<b>50</b>
<b>Mafatshe/Ratsheko</b>	Kweneng East	Shadishadi	<b>50</b>
<b>Mafnewaick Farm</b>	Kgalagadi North	Localities with No Affiliation	<b>214</b>
<b>Mafoko</b>	Central Serowe/ Palapye	Ratholo	<b>87</b>
<b>Mafolapaji</b>	Central Bobonong	Mmadinare	<b>122</b>
<b>Mafoloso</b>	Central Mahalapye	Sefhare	<b>106</b>
<b>Mafongo Lands</b>	Central Tutume	Marobela	<b>144</b>
<b>Magading</b>	Kgalagadi South	Kolonkwane	<b>207</b>
<b>Magagarape</b>	Kweneng East	Molepolole	<b>45</b>

POPULATION AND HOUSING CENSUS 2022  
Population Of Cities, Towns And Villages & Associated Localities

Localities	Census District	Village	Page
<b>Magagarape 1</b>	Kweneng West	Maboane	<b>65</b>
<b>Magagarape 2</b>	Kweneng West	Maboane	<b>65</b>
<b>Magageng</b>	Barolong	Tshidilamolomo	<b>29</b>
<b>Magakabe</b>	Ngwaketse	Gasita	<b>15</b>
<b>Magakabe 1</b>	Kweneng West	Salajwe	<b>63</b>
<b>Magane</b>	Kweneng West	Tsetseng	<b>64</b>
<b>Magantshana</b>	Ngwaketse	Gasita	<b>15</b>
<b>Magapatona</b>	Central Tutume	Tutume	<b>143</b>
<b>Magapelwa</b>	Ghanzi	Karakobis	<b>190</b>
<b>Magapojena</b>	Central Boteti	Mmatshumo	<b>132</b>
<b>Magare</b>	Kgalagadi North	Phuduhudu	<b>214</b>
<b>Magodi</b>	Ngwaketse	Letlhakane	<b>17</b>
<b>Magodialla</b>	Kgatleng	Morwa	<b>71</b>
<b>Magodire</b>	Ngwaketse	Letlhakane	<b>17</b>
<b>Magodung</b>	Kweneng East	Hatsalatladi	<b>47</b>
<b>Magogodi</b>	Kgatleng	Mochudi	<b>70</b>
<b>Magogwe</b>	Kgalagadi South	Gachibana	<b>207</b>
<b>Magoi</b>	Kgalagadi North	Kang	<b>212</b>
<b>Magokane</b>	Central Serowe/ Palapye	Mogorosi	<b>91</b>
<b>Magokotswane</b>	Kweneng East	Molepolole	<b>44</b>
<b>Magongwane</b>	Central Serowe/ Palapye	Moiyabana	<b>94</b>
<b>Magonono</b>	Ngamiland West	Samochema	<b>178</b>
<b>Magonwane</b>	Kweneng East	Hatsalatladi	<b>47</b>
<b>Magopa</b>	Ngamiland West	Qangwa	<b>173</b>
<b>Magoriapitse lands/ Magoriapitsan</b>	Barolong	Magoriapitse	<b>27</b>
<b>Magoswane</b>	Ngwaketse	Lekgolobotlo	<b>17</b>
<b>Magotane</b>	South East	Ramotswa	<b>40</b>
<b>Magotho</b>	Central Boteti	Mopipi	<b>134</b>
<b>Magotho</b>	Central Boteti	Mopipi	<b>134</b>
<b>Magothwana Farm</b>	Central Mahalapye	Otse	<b>113</b>
<b>Magothwane</b>	Central Serowe/ Palapye	Localities with No Affiliation	<b>98</b>
<b>Magotlho-a-Disa</b>	Kgatleng	Bokaa	<b>71</b>
<b>Magotlhong</b>	Central Bobonong	Bobonong	<b>116</b>
<b>Magotlhwane</b>	Central Mahalapye	Mmaphashalala	<b>104</b>
<b>Magotlhwane Cattle Post</b>	Ngwaketse	Magotlhwane	<b>18</b>
<b>Magowa</b>	Central Boteti	Tsienyane/Rakops	<b>136</b>
<b>Magutla</b>	Kgatleng	Oliphants Drift	<b>73</b>
<b>Magwa</b>	Kweneng West	Dutlwe	<b>58</b>
<b>Magwading</b>	South East	Tlokweng	<b>41</b>
<b>Magwe Gate</b>	Ngamiland East	Habu	<b>171</b>
<b>Mahabapi</b>	Chobe	Pandamatenga	<b>183</b>
<b>Mahalapye Sec School Area</b>	Central Mahalapye	Mahalapye	<b>102</b>
<b>Mahapswe</b>	Central Serowe/ Palapye	Serowe	<b>78</b>
<b>Mahasana</b>	Central Serowe/ Palapye	Mmashoro	<b>91</b>
<b>Mahata</b>	Central Boteti	Letlhakane	<b>128</b>
<b>Mahata Osi</b>	Central Boteti	Letlhakane	<b>128</b>
<b>Mahataanare</b>	Central Serowe/ Palapye	Serowe	<b>78</b>
<b>Mahataashongwane</b>	Central Mahalapye	Kodibeleng	<b>112</b>
<b>Mahatana</b>	Central Boteti	Letlhakane	<b>131</b>

Localities	Census District	Village	Page
<b>Mahatana</b>	Serowe/ Palapye	Serowe	<b>80</b>
<b>Mahatane</b>	Serowe/ Palapye	Serowe	<b>79</b>
<b>Mahatane</b>	Central Mahalapye	Mookane	<b>104</b>
<b>Mahatane Cattle Post</b>	Serowe/ Palapye	Serowe	<b>79</b>
<b>Mahatelo</b>	Ngwaketse	Moshupa	<b>21</b>
<b>Mahatelwa</b>	Kweneng East	Thamaga	<b>51</b>
<b>Mahejjuu</b>	Central Serowe/ Palapye	Mmashoro	<b>90</b>
<b>Mahele</b>	Central Serowe/ Palapye	Malatswai	<b>95</b>
<b>Mahelekwane</b>	Central Serowe/ Palapye	Malatswai	<b>95</b>
<b>Mahetwe Lands</b>	Kweneng East	Mahetlwe	<b>46</b>
<b>Mahibitswane</b>	Kweneng East	Molepolole	<b>45</b>
<b>Mahibitswane</b>	Kweneng East	Hatsalatladi	<b>45</b>
<b>Mahibitswane</b>	Kweneng East	Hatsalatladi	<b>47</b>
<b>Mahibitswane</b>	Central Serowe/ Palapye	Serowe	<b>81</b>
<b>Mahibitswane</b>	Central Mahalapye	Shoshong	<b>110</b>
<b>Mahibitswane</b>	Central Bobonong	Tobane	<b>121</b>
<b>Mahito</b>	Ngamiland West	Qangwa	<b>173</b>
<b>Mahitshwane</b>	Ngwaketse	Molapowabojang	<b>19</b>
<b>Mahitshwane</b>	Ngwaketse	Moshupa	<b>21</b>
<b>Mahokojwe</b>	Central Bobonong	Mathathane	<b>118</b>
<b>Maholo</b>	Chobe	Satau	<b>183</b>
<b>Mahorameno</b>	Ngamiland West	Shakawe	<b>175</b>
<b>Mahubakgama</b>	Barolong	Mokgomane	<b>28</b>
<b>Mahube s farm</b>	North East	Localities with No Affiliation	<b>159</b>
<b>Mahuhumetsa</b>	Kgatleng	Dikgonnye	<b>75</b>
<b>Mahuhumetsa 2</b>	Kgatleng	Dikgonnye	<b>75</b>
<b>Mahuhumo</b>	Kweneng West	Salajwe	<b>62</b>
<b>Mahume</b>	Central Tutume	Mosetse	<b>144</b>
<b>Mahunwane</b>	Central Bobonong	Mmadinare	<b>122</b>
<b>Mahupu / Tsodiarona</b>	Kweneng West	Letlhakeng	<b>55</b>
<b>Mahurane</b>	Ngwaketse	Gasita	<b>15</b>
<b>Mahutagane</b>	Central Mahalapye	Shoshong	<b>109</b>
<b>Mahutangwane</b>	Kgatleng	Mochudi	<b>70</b>
<b>Mahuti</b>	Ngamiland East	Bodibeng	<b>169</b>
<b>Mahututu</b>	Central Serowe/ Palapye	Lecheng	<b>83</b>
<b>Maibairwe</b>	Ngamiland West	Chukumuchu	<b>179</b>
<b>Maikano</b>	Kgalagadi North	Kang	<b>212</b>
<b>Maila</b>	Ngamiland East	Semboyo	<b>170</b>
<b>Maipaa</b>	Kgalagadi North	Kang	<b>212</b>
<b>Maipaafela</b>	Central Serowe/ Palapye	Serowe	<b>82</b>
<b>Maipaafela</b>	Central Serowe/ Palapye	Mosweu	<b>86</b>
<b>Maipaafela</b>	Central Serowe/ Palapye	Mabeleapudi	<b>89</b>
<b>Maipaafela</b>	Central Serowe/ Palapye	Mosweu	<b>86</b>
<b>Maipaafela</b>	Central Mahalapye	Dibete Station	<b>105</b>
<b>Maipaafela</b>	Central Boteti	Mopipi	<b>134</b>
<b>Maipaafela Pan</b>	Central Mahalapye	Mahalapye	<b>103</b>
<b>Maipaahela</b>	Central Boteti	Mokoboxane	<b>140</b>

Localities	Census District	Village	Page
<b>Maipafela</b>	Central Tutume	Tonota	<b>147</b>
<b>Maipafela</b>	Central Tutume	Tonota	<b>148</b>
<b>Maipafela/Serulatsane</b>	Central Serowe/ Palapye	Majwaneng	<b>87</b>
<b>Maipha</b>	Ghanzi	New Xanagas	<b>193</b>
<b>Maiphithwane</b>	Central Serowe/ Palapye	Ratholo	<b>87</b>
<b>Maiphithwane</b>	Central Bobonong	Bobonong	<b>117</b>
<b>Maiphithwane</b>	Kweneng West	Malwelwe	<b>64</b>
<b>Maisale</b>	Central Tutume	Tonota	<b>147</b>
<b>Maisane</b>	Ngwaketse	Molapowabojang	<b>19</b>
<b>Maisane lands</b>	Ngwaketse	Molapowabojang	<b>19</b>
<b>Maiso</b>	Kweneng East	Molepolole	<b>44</b>
<b>Maiswe</b>	Central Bobonong	Bobonong	<b>116</b>
<b>Maitapoloso</b>	Ghanzi	Chobokwane	<b>191</b>
<b>Maiteko</b>	Ghanzi	Chobokwane	<b>190</b>
<b>Maiteko</b>	Kgalagadi South	Makopong	<b>205</b>
<b>Maiteko</b>	Ngamiland East	Toteng	<b>164</b>
<b>Maiteko</b>	Ghanzi	Chobokwane	<b>190</b>
<b>Maitengwe Border Post</b>	Central Tutume	Maitengwe	<b>142</b>
<b>Maitengwe Lands</b>	Central Tutume	Maitengwe	<b>142</b>
<b>Maitengwe Veterinary Camp</b>	Central Tutume	Maitengwe	<b>142</b>
<b>Maitthatong Lands</b>	Kweneng West	Tswaane	<b>64</b>
<b>Maitsakwane</b>	Kweneng East	Shadishadi	<b>50</b>
<b>Maitse</b>	Ngwaketse	Moshupa	<b>22</b>
<b>Maitsibidiki</b>	Ngwaketse	Moshupa	<b>21</b>
<b>Maitsonkwane</b>	Central Mahalapye	Kodibeleng	<b>112</b>
<b>Majaaretse</b>	Kweneng West	Dutlwe	<b>58</b>
<b>Majadinare</b>	Central Serowe/ Palapye	Mogorosi	<b>91</b>
<b>Majakathata</b>	Central Boteti	Letlhakane	<b>128</b>
<b>Majande</b>	Central Bobonong	Tobane	<b>120</b>
<b>Majatshipo</b>	Kweneng East	Lentsweletau	<b>46</b>
<b>Majeditshipa</b>	Central Bobonong	Sefophe	<b>121</b>
<b>Majeloadikgaka</b>	Central Bobonong	Mabolwe	<b>122</b>
<b>Majerengwe</b>	Central Tutume	Nata	<b>142</b>
<b>Majestic Five</b>	Central Serowe/ Palapye	Palapye	<b>83</b>
<b>Majojo</b>	Central Serowe/ Palapye	Serule	<b>95</b>
<b>Majojo</b>	Central Bobonong	Bobonong	<b>116</b>
<b>Majokomabedi</b>	Ngamiland East	Toteng	<b>165</b>
<b>Majuba</b>	Central Bobonong	Localities with No Affiliation	<b>126</b>
<b>Majulaja</b>	Central Bobonong	Tobane	<b>121</b>
<b>Majwana</b>	Ngwaketse West	Khakhea	<b>34</b>
<b>Majwana</b>	Kweneng West	Takatokwane	<b>63</b>
<b>Majwana</b>	Central Mahalapye	Mahalapye	<b>102</b>
<b>Majwana</b>	Ngamiland West	Nokaneng	<b>176</b>
<b>Majwana</b>	Kgalagadi North	Kang	<b>212</b>
<b>Majwana a dipela</b>	Central Tutume	Shashe-Mooke	<b>149</b>
<b>Majwana Mantsho</b>	Central Tutume	Shashe/Semotswane	<b>148</b>
<b>Majwana Mantshonyana</b>	Central Tutume	Tonota	<b>147</b>
<b>Majwana-a-Diphiri</b>	Central Bobonong	Tobane	<b>120</b>
<b>Majwanaadipitse Lands</b>	Central Serowe/ Palapye	Majwanaadipitse	<b>97</b>

Localities	Census District	Village	Page
Majwana-aga-Kemiso	Central Tutume	Tonota	148
Majwana-maswaana	Central Serowe/ Palapye	Palapye	83
Majwanamatshwaana	Central Bobonong	Tsetsebjwe	117
Majwane	Ngamiland West	Nokaneng	176
Majwaneng	Ngamiland West	Nokaneng	176
Majwaneng	Barolong	Phitshane Molopo	28
Majwaneng	Kweneng East	Thamaga	51
Majwaneng	Kgatleng	Oliphants Drift	73
Majwaneng	Central Mahalapye	Dibete Station	105
Majwaneng	Central Mahalapye	Maape	108
Majweadikgokong	South East	Tlokweneng	41
Majweaditau	Ngwaketse	Lotlhakane	17
Majwemetsi	Central Boteti	Toromoja	137
Majweng	Central Bobonong	Tobane	120
Majweng	Central Bobonong	Mmadinare	122
Majwenyane	Central Bobonong	Robelela	124
Makabanyane/Dikgokong	Kweneng East	Lephephe	48
Makabenyana	Central Boteti	Makalamabedi	137
Makadibeng	Central Bobonong	Mathathane	118
Makadibeng	Central Bobonong	Motlhabaneng	124
Makajane	Ngwaketse West	Mahotshwane	35
Makajane	Kweneng West	Motokwe	61
Makakarama	Kweneng West	Salajwe	62
Makakatlela	Kgatleng	Mochudi	69
Makakung 2	Ngamiland East	Kgakge / Makakung	170
Makala	Central Serowe/ Palapye	Tshimoyapula	90
Makala	Central Bobonong	Bobonong	116
Makalaadikgabo	Central Tutume	Mandunyane	148
Makalamabedi	Central Tutume	Nata	142
Makalamabedi	Ngwaketse West	Mabutsane	33
Makalamabedi	Kweneng West	Sorilatholo	66
Makalamabedi	Kweneng West	Takatokwane	63
Makalamabedi	Kweneng West	Sorilatholo	66
Makalamabedi North Gate	Ngamiland East	Makalamabedi	164
Makale(Metsibotlhoko)	Ghanzi	Chobokwane	190
Makaleng	Kgalagadi South	Gachibana	207
Makaleng (Farm 232 MJ)	Ghanzi	Ncojane	193
Makaleng cattle post	North East	Makaleng	155
Makaleng Land	North East	Makaleng	155
Makaleitso	Ngwaketse	Lotlhakane	17
Makane	Central Mahalapye	Poloka	112
Makanyane	Kgalagadi North	Inalegolo	214
Makapane	Ngwaketse	Moshaneng	20
Makatakwa	Central Mahalapye	Dovedale	105
Makatanyane	Ngwaketse	Kanye	14
Makgaba	Central Serowe/ Palapye	Mmashoro	90
Makgaba	Central Tutume	Mokubilo	146
Makgabaganyane	Ngamiland East	Kareng	168
Makgabaneng	Central Boteti	Lethakane	131

Localities	Census District	Village	Page
<b>Makgabe</b>	Central Mahalapye	Kodibeleng	111
<b>Makgabisa</b>	Kweneng West	Tsetseng	64
<b>Makgadikgadi</b>	Central Boteti	Mmatshumo	132
<b>Makgadikgadi Wildlife camp</b>	Ngamiland East	Phuduhudu	168
<b>Makgakga- a- Matlamma</b>	Central Serowe/ Palapye	Mmashoro	90
<b>Makgakge</b>	Ngwaketse West	Mahotshwane	35
<b>Makgarapane</b>	Kweneng West	Letlhakeng	55
<b>Makgarejwana</b>	Kgalagadi North	Tshane	213
<b>Makgobokgobo</b>	Kgatleng	Artisia	74
<b>Makgobung</b>	Central Mahalapye	Kodibeleng	112
<b>Makgodimasweu</b>	Ngamiland East	Toteng	165
<b>Makgokong</b>	Ngamiland East	Toteng	164
<b>Makgokong 1</b>	Ngamiland East	Toteng	165
<b>Makgophane</b>	Kgatleng	Mochudi	69
<b>Makgopong Grazing Area</b>	Kgatleng	Oliphants Drift	73
<b>Makgoratlhaga</b>	Ngwaketse	Kanye	14
<b>Makgorwane</b>	Central Bobonong	Damochojena	125
<b>Makgothwane</b>	Central Serowe/ Palapye	Seolwane	86
<b>Makgowa</b>	Kweneng East	Gabane	47
<b>Makgwapana</b>	Kweneng East	Molepolole	44
<b>Makgwaphe</b>	Central Bobonong	Sefophe	121
<b>Makgwaphe Insemination camp</b>	Central Bobonong	Sefophe	121
<b>Makgwarapana</b>	Kweneng East	Sojwe	50
<b>Makgwelekgwele</b>	Central Serowe/ Palapye	Topisi	88
<b>Makhandela</b>	Central Boteti	Mopipi	133
<b>Makhaneng</b>	Ngwaketse West	Sekoma	33
<b>Makheamanong/Tseneng</b>	Central Serowe/ Palapye	Localities with No Affiliation	99
<b>Makhemabedi</b>	Central Serowe/ Palapye	Serowe	80
<b>Makhene</b>	Kweneng West	Takatokwane	63
<b>Makhiabatshumi</b>	Central Serowe/ Palapye	Thabala	92
<b>Makhiadintsi</b>	Central Serowe/ Palapye	Serowe	79
<b>Makhiaphiri</b>	Central Serowe/ Palapye	Serowe	82
<b>Makhing Farm</b>	Central Serowe/ Palapye	Serowe	82
<b>Makhiranting</b>	Central Serowe/ Palapye	Serowe	81
<b>Makhubola</b>	Central Tutume	Tutume	143
<b>Makhubola</b>	Central Tutume	Tutume	144
<b>Makhubu</b>	Central Tutume	Tonota	147
<b>Makhujang</b>	Barolong	Phitshane Molopo	28
<b>Makhujwane</b>	Kgatleng	Artisia	74
<b>Makhujwane</b>	Kweneng West	Motokwe	61
<b>Makhujwaneng</b>	Barolong	Leporung	29
<b>Makhurane</b>	Central Bobonong	Semolale	119
<b>Makhwekhwene</b>	Ngwaketse West	Khakhea	34
<b>Makifi-a-Mangana</b>	Central Serowe/ Palapye	Serowe	79
<b>Makoba</b>	Central Serowe/ Palapye	Mogapinyana	84
<b>Makoba</b>	Central Serowe/ Palapye	Mmashoro	90
<b>Makoba A.I Camp 1</b>	Central Boteti	Letlhakane	130
<b>Makoba A.I Camp 2</b>	Central Boteti	Letlhakane	130
<b>Makoba Gate (Daowoo)</b>	Central Boteti	Letlhakane	131
<b>Makobana</b>	Central Mahalapye	Mookane	104

Localities	Census District	Village	Page
<b>Makobane</b>	Kgatleng	Artisia	<b>74</b>
<b>Makobane</b>	Central Boteti	Lethakane	<b>131</b>
<b>Makobaosi</b>	Central Serowe/ Palapye	Mmashoro	<b>90</b>
<b>Makobeng</b>	Central Serowe/ Palapye	Lecheng	<b>84</b>
<b>Makobeng</b>	Central Serowe/ Palapye	Lecheng	<b>83</b>
<b>Makobesane</b>	Central Mahalapye	Shakwe	<b>106</b>
<b>Makobese</b>	Central Mahalapye	Shakwe	<b>106</b>
<b>Makobo Lands</b>	Central Tutume	Makobo	<b>104</b>
<b>Makodu</b>	Ngwaketse	Kanye	<b>14</b>
<b>Makodwane</b>	Central Bobonong	Mathathane	<b>118</b>
<b>Makojwe</b>	Kweneng West	Mantshwabisi	<b>60</b>
<b>Makokwe</b>	Ngwaketse	Manyana	<b>18</b>
<b>Makolojwane</b>	Central Tutume	Lepashe	<b>151</b>
<b>Makololwane/Botshelo</b>	Kweneng West	Monwane	<b>64</b>
<b>Makolwane</b>	Central Mahalapye	Mookane	<b>104</b>
<b>Makolwane</b>	Central Boteti	Lethakane	<b>131</b>
<b>Makolwane</b>	Central Tutume	Zoroga	<b>151</b>
<b>Makolwane</b>	Ngamiland East	Semboyo	<b>170</b>
<b>Makolwane / Xinxdoroga / Kwejena</b>	Central Boteti	Xhumo	<b>134</b>
<b>Makomoto</b>	Central Tutume	Tonota	<b>147</b>
<b>Makomoto Vet Camp</b>	Central Tutume	Foley	<b>149</b>
<b>Makong/Matimela Camp</b>	Ngwaketse	Pitseng	<b>16</b>
<b>Makopong Cattle Posts</b>	Kgalagadi South	Makopong	<b>205</b>
<b>Makopong Lands</b>	Kgalagadi South	Makopong	<b>205</b>
<b>Makopong Ranches</b>	Kgalagadi South	Localities with No Affiliation	<b>210</b>
<b>Makoro</b>	Central Serowe/ Palapye	Palapye	<b>83</b>
<b>Makoro 2</b>	Central Serowe/ Palapye	Palapye	<b>83</b>
<b>Makoro Brick Tile</b>	Central Serowe/ Palapye	Palapye	<b>83</b>
<b>Makoro Foot &amp; Mouth Camp</b>	Central Serowe/ Palapye	Palapye	<b>83</b>
<b>Makoro quarantine Camp</b>	Central Serowe/ Palapye	Palapye	<b>83</b>
<b>Makoro Siding</b>	Central Serowe/ Palapye	Palapye	<b>82</b>
<b>Makorojwe</b>	Kweneng East	Losilakgokong	<b>52</b>
<b>Makorwana</b>	Kgatleng	Ramotlabaki	<b>75</b>
<b>Makosha Ranch</b>	Central Tutume	Localities with No Affiliation	<b>153</b>
<b>Makowa</b>	Central Tutume	Makuta	<b>153</b>
<b>Makubandundu</b>	Central Tutume	Shashe-Mooke	<b>149</b>
<b>Makubelo 1</b>	Central Mahalapye	Mahalapye	<b>103</b>
<b>Makubelo 2</b>	Central Mahalapye	Mahalapye	<b>103</b>
<b>Makubu</b>	Ngwaketse	Kanye	<b>14</b>
<b>Makula</b>	Ngamiland East	Toteng	<b>164</b>
<b>Makumojena Gate</b>	Central Boteti	Mmatshumo	<b>133</b>
<b>Makunyetso</b>	Kweneng West	Moshaweng	<b>58</b>
<b>Makuta Lands</b>	Central Tutume	Makuta	<b>153</b>
<b>Makuthu</b>	Central Tutume	Nkange	<b>143</b>
<b>Makutumane</b>	Central Tutume	Senete	<b>143</b>
<b>Makwa</b>	Ngamiland East	Chanoga	<b>169</b>
<b>MakwambaMajweng</b>	Central Bobonong	Damochojena	<b>125</b>
<b>Makwangkwang</b>	Kgalagadi North	Hukunsi	<b>213</b>
<b>Makwapeng's Farm</b>	Central Mahalapye	Localities with No Affiliation	<b>114</b>

Localities	Census District	Village	Page
<b>Makwati Farm</b>	Ngamiland East	Chanoga	<b>169</b>
<b>Makwatse</b>	Kweneng West	Ditshegwane	<b>57</b>
<b>Makweefane</b>	Central Tutume	Mabesekwa	<b>152</b>
<b>Makwelekwele / Makgelekegele</b>	Ngamiland East	Toteng	<b>164</b>
<b>Makwena Camp</b>	Ngamiland Delta	Localities with No Affiliation	<b>186</b>
<b>Makwina</b>	Ngamiland West	Kajaja	<b>179</b>
<b>Malaakhakhe</b>	Central Serowe/ Palapye	Moiyabana	<b>93</b>
<b>Maladiepe 1</b>	South East	Otse	<b>40</b>
<b>Malalakangakana</b>	Ngamiland East	Kareng	<b>167</b>
<b>Malale</b>	Central Boteti	Mopipi	<b>134</b>
<b>Malathatomo/Mampung</b>	Kweneng East	Lephephe	<b>48</b>
<b>Malatso</b>	Ghanzi	Karakobis	<b>190</b>
<b>Malatso 1</b>	Central Mahalapye	Shakwe	<b>106</b>
<b>Malatso 2</b>	Central Mahalapye	Shakwe	<b>106</b>
<b>Malatswa</b>	Ngamiland West	Etsha 13	<b>176</b>
<b>Malatswai Cattle Post</b>	Central Serowe/ Palapye	Malatswai	<b>95</b>
<b>Malatswai Gate Camp</b>	Central Serowe/ Palapye	Malatswai	<b>95</b>
<b>Malatswai Lands</b>	Central Serowe/ Palapye	Malatswai	<b>95</b>
<b>Malatswai Trust</b>	Central Boteti	Letlhakane	<b>130</b>
<b>Malatswane</b>	Kweneng West	Khudumelapye	<b>60</b>
<b>Malatsweng</b>	Central Mahalapye	Moshopha	<b>106</b>
<b>Malau</b>	Ngwaketse	Diabo	<b>19</b>
<b>Male / Mokapa</b>	Ngwaketse	Moshaneng	<b>20</b>
<b>Malebala</b>	Central Mahalapye	Otse	<b>113</b>
<b>Malegombo</b>	Central Serowe/ Palapye	Lecheng	<b>83</b>
<b>Malegong</b>	Central Tutume	Matsitama	<b>145</b>
<b>Maleiso Lands</b>	Ngwaketse	Molapowabojang	<b>19</b>
<b>Malekalethabo</b>	Central Mahalapye	Tumasera	<b>107</b>
<b>Malekgorwane</b>	Kgatleng	Mabalane	<b>72</b>
<b>Malekgorwane</b>	Kgatleng	Dikwididi	<b>76</b>
<b>Maleladiepe</b>	South East	Otse	<b>40</b>
<b>Malelalo</b>	Barolong	Mokatako	<b>25</b>
<b>Malelejwe</b>	Central Tutume	Dukwi	<b>146</b>
<b>Malemakule</b>	Central Tutume	Gweta	<b>149</b>
<b>Malenale</b>	South East	Mogobane	<b>41</b>
<b>Malepe</b>	Central Mahalapye	Mahalapye	<b>102</b>
<b>Malesane</b>	Ngwaketse	Diabo	<b>19</b>
<b>Maleshe Cattle Post</b>	Kgalagadi South	Maleshe	<b>209</b>
<b>Maleshe Lands</b>	Kgalagadi South	Maleshe	<b>209</b>
<b>Maleta</b>	Central Boteti	Kedia	<b>135</b>
<b>Malete</b>	Central Mahalapye	Tumasera	<b>108</b>
<b>Malokaganyane Lands</b>	Barolong	Malokaganyane	<b>25</b>
<b>Malokokwane</b>	Ngwaketse West	Samane	<b>37</b>
<b>Malokoloko</b>	Central Serowe/ Palapye	Diloro	<b>86</b>
<b>Malomoakgomo</b>	Central Bobonong	Tobane	<b>121</b>
<b>Malopane</b>	Kweneng East	Mahetlwe	<b>46</b>
<b>Malope/Farm KN-45</b>	Kweneng West	Localities with No Affiliation	<b>67</b>
<b>Malote</b>	Central Tutume	Tonota	<b>147</b>



Localities	Census District	Village	Page
Malote	Central Tutume	Tonota	147
Maloto	Ngamiland East	Makalamabedi	163
Maloto	Ngamiland East	Somelo	168
Malotwana	Kgatleng	Malotwana Siding	74
Malwelwe2	Kweneng West	Ngware	62
Mamarobole	Kgatleng	Mochudi	69
Mamatsepa Cattle Post 1	Ngwaketse	Gasita	15
Mambata	Kgalagadi South	Makopong	205
Mambo lands	North East	Makaleng	155
Mamethhosele	Ngwaketse	Kanye	14
Mamhiko	Kweneng East	Molepolole	45
Maminalengwete	Central Mahalapye	Tewane	108
Mamoagi 1	Kweneng West	Moshaweng	59
Mamoagi 2	Kweneng West	Moshaweng	59
Mamoagi 3	Kweneng West	Moshaweng	59
Mamojaki	Kweneng West	Kotolaname	66
Mamolejwane	Ngwaketse West	Keng	34
Mampokoro	Kgatleng	Malotwana Siding	74
Mamputhe	Kweneng East	Molepolole	44
Mamuno	Ghanzi	Charles Hill	191
Mamuno Border Post	Ghanzi	Charles Hill	191
Manakalengwe	Central Mahalapye	Mosolotshane	111
Manaledi Lands	Central Serowe/ Palapye	Manaledi	96
Manamakgote	Kgatleng	Mochudi	69
Manarele	Kweneng West	Kaudwane	66
Manasechu	Central Serowe/ Palapye	Gojwane	96
Manche	Central Tutume	Gweta	150
Mande	Central Boteti	Toromoja	137
Mandunyane Lands	Central Tutume	Mandunyane	148
Manga/Maphane	Central Bobonong	Mmadinare	122
Mangana	Central Boteti	Leflhakane	128
Mangana	Central Serowe/ Palapye	Mmashoro	90
Mangana	Central Serowe/ Palapye	Serowe	81
Mangana	Central Serowe/ Palapye	Serowe	81
Manganagoree	Central Tutume	Nata	142
Manganaosi	Central Serowe/ Palapye	Serowe	79
Manganaosi	Central Serowe/ Palapye	Mmashoro	91
Manganeng	Central Serowe/ Palapye	Moiyabana	93
Manganeng	Central Boteti	Tsienyane/Rakops	136
Manganyane/Mogolori	Central Serowe/ Palapye	Moiyabana	93
Mangapo a Nkwe	Central Boteti	Leflhakane	128
Mangole	Central Tutume	Goshwe	144
Mangole	Central Serowe/ Palapye	Mabeleapudi	89
Mangolwane	Central Serowe/ Palapye	Serowe	78
Mangwana	Central Bobonong	Bobonong	116
Manhuffon	North East	Themashanga	156
Maninyane	Kweneng West	Salajwe	62

Localities	Census District	Village	Page
<b>Manjerankwe</b>	Central Tutume	Nata	<b>142</b>
<b>Mankgai</b>	Central Tutume	Foley	<b>149</b>
<b>Mankgare</b>	Central Boteti	Mopipi	<b>134</b>
<b>Mankgatau</b>	Central Serowe/ Palapye	Palapye	<b>83</b>
<b>Mankotarefu</b>	Ngamiland West	Gumare	<b>178</b>
<b>Mankunyane</b>	Ngwaketse	Moshupa	<b>21</b>
<b>Mankwe</b>	Central Bobonong	Sefophe	<b>121</b>
<b>Mankwe Bush Camp</b>	Ngamiland East	Localities with No Affiliation	<b>171</b>
<b>Manone</b>	Kweneng West	Takatokwane	<b>63</b>
<b>Manong</b>	Kgatleng	Ramotlabaki	<b>75</b>
<b>Manong Game Lodge</b>	South East	Localities with No Affiliation	<b>42</b>
<b>Manonnye</b>	Kgatleng	Mabalane	<b>72</b>
<b>Manonyane</b>	Central Mahalapye	Kodibeleng	<b>111</b>
<b>Manthuntshwane</b>	Kgalagadi South	Werda	<b>205</b>
<b>Mantshane</b>	Ngwaketse West	Khonkhwa	<b>34</b>
<b>Mantsho</b>	Kweneng East	Molepolole	<b>44</b>
<b>Mantsho</b>	Central Tutume	Shashe/Semotswane	<b>148</b>
<b>Mantsibudi</b>	Central Mahalapye	Tumasera	<b>108</b>
<b>Mantswaneng</b>	Kweneng East	Kgope	<b>53</b>
<b>Manxhodai</b>	Central Boteti	Mokoboxane	<b>140</b>
<b>Manxoga</b>	Central Mahalapye	Shoshong	<b>110</b>
<b>Manxwa</b>	Ngamiland West	Tubu	<b>177</b>
<b>Manyanyape</b>	Central Mahalapye	Kodibeleng	<b>112</b>
<b>Manyelanong</b>	Ngwaketse	Manyana	<b>18</b>
<b>Manyelanong</b>	South East	Otse	<b>40</b>
<b>Manyelanong</b>	Kweneng East	Lentsweletau	<b>45</b>
<b>Manyena Farm</b>	South East	Localities with No Affiliation	<b>42</b>
<b>Manyenyele</b>	Kgatleng	Oliphants Drift	<b>73</b>
<b>Manyondo</b>	Ngamiland West	Xakao	<b>174</b>
<b>Manyonya</b>	Central Bobonong	Semolale	<b>119</b>
<b>Maokagane</b>	Kweneng East	Lentsweletau	<b>46</b>
<b>Maokamatshwane</b>	South East	Otse	<b>40</b>
<b>Maokamelo</b>	Kweneng West	Motokwe	<b>61</b>
<b>Maokaneng</b>	Kweneng West	Dutlwe	<b>57</b>
<b>Maokaneng</b>	Ngamiland East	Bodibeng	<b>169</b>
<b>Maokaneng Cattle Post</b>	Kweneng West	Motokwe	<b>61</b>
<b>Maokanyane</b>	Kgalagadi North	Localities with No Affiliation	<b>214</b>
<b>Maokwe</b>	Central Serowe/ Palapye	Lecheng	<b>83</b>
<b>Maologane</b>	Central Mahalapye	Mmutlane	<b>107</b>
<b>Maologane</b>	Kgatleng	Ramotlabaki	<b>75</b>
<b>Maologane/Ganthiba</b>	Kweneng East	Hatsalatladi	<b>47</b>
<b>Maomane</b>	Kgatleng	Ramotlabaki	<b>75</b>
<b>Maope</b>	Central Serowe/ Palapye	Topisi	<b>88</b>
<b>Maope</b>	Kweneng East	Molepolole	<b>45</b>
<b>Maope Quarry Camp</b>	Central Serowe/ Palapye	Topisi	<b>78</b>
<b>Maore/Makoba</b>	Central Serowe/ Palapye	Mogapinyana	<b>84</b>
<b>Maore/Makoba</b>	Central Serowe/ Palapye	Mmashoro	<b>90</b>
<b>Maotakgang</b>	Central Tutume	Marapong	<b>145</b>

Localities	Census District	Village	Page
Maotoakgomo	Ngamiland East	Makalamabedi	163
Maotoakgomo Syndicate	Kgalagadi North	Monong	213
Maotokgonyana	Central Serowe/ Palapye	Tamasane	85
Maotomabe	Central Tutume	Gweta	150
Maotomabedi Farm	Central Serowe/ Palapye	Localities with No Affiliation	99
Maotomabedi Farm	Central Mahalapye	Otse	113
Maowane	Kweneng East	Lephephe	48
Maowang	Central Mahalapye	Mahalapye	103
Mapakata	Central Bobonong	Mmadinare	122
Mapanda	Central Bobonong	Bobonong	117
Mapangane	North East	Senyawane	156
Mapapa	Central Mahalapye	Shoshong	109
Mapapele	Kgalagadi South	Gachibana	207
Mapapeng	Kweneng East	Molepolole	44
Mapena	Central Serowe/ Palapye	Tshimoyapula	89
Mapenapena	Kweneng West	Salajwe	62
Mapeno	Ngamiland East	Tsau	165
Mapeta	Central Boteti	Letlhakane	128
Mapete	Central Boteti	Letlhakane	128
Mapetlhe	Central Boteti	Letlhakane	130
Maphadikwe	Ngwaketse	Dipotsana	18
Maphallwane	Kweneng East	Molepolole	45
Maphallwane	Kweneng West	Botlhapatlou	56
Maphane	Ngamiland East	Maun	162
Maphaneng	Central Serowe/ Palapye	Seolwane	86
Maphaneng	Central Bobonong	Mmadinare	123
Maphanephane	Central Boteti	Letlhakane	130
Maphanephane	Central Tutume	Tonota	147
Maphanephane	Central Serowe/ Palapye	Serowe	81
Maphanephane	Central Serowe/ Palapye	Tshimoyapula	89
<b>Maphanephnae</b>	Central Tutume	Tonota	147
Maphanyane	Central Boteti	Mopipi	134
Maphaphamane	Central Serowe/ Palapye	Radisele	94
Mapharangwane	Kweneng West	Letlhakeng	56
Maphashalala	Central Bobonong	Bobonong	116
Maphashalala Cattle Post	Central Bobonong	Bobonong	117
Maphashalala Lands	Central Mahalapye	Mmaphashalala	104
Maphephe	Kgatleng	Malolwane	72
Maphoko	Central Bobonong	Mmadinare	123
Maphosa's Farm	North East	Localities with No Affiliation	158
Maphuenyane	Kweneng West	Salajwe	62
Maphukuntsi	Ngwaketse	Moshupa	22
Maphuthakgaba	Central Bobonong	Bobonong	116
Maplankeng	Central Bobonong	Sefophe	121
Mapontela	Central Tutume	Tutume	144
Mapororo	Ngamiland East	Tsau	165
Mapororo Gate	Ngamiland East	Tsau	166

Localities	Census District	Village	Page
Mapororo Properties	Ngamiland East	Maun	162
Mapupupu	Kgatleng	Oliphants Drift	73
Maputi	Ngamiland East	Sehithwa	166
Marabane	Kgalagadi South	Maralaleng	208
Maradu	20 South East	Localities with No Affiliation	42
Maragana	Ngamiland East	Toteng	165
Maragasale	Central Bobonong	Lepokole	119
Marakakgotla	Kweneng West	Sorilatholo	66
Marakalalo Farm 1	Central Mahalapye	Localities with No Affiliation	114
Marakalalo Farm 2	Central Mahalapye	Localities with No Affiliation	114
Marakalalo Farm 3	Central Mahalapye	Localities with No Affiliation	114
Marakalalo Farm 4	Central Mahalapye	Localities with No Affiliation	114
Marang	Kgalagadi North	Hukuntsi	213
Marang	Ngwaketse West	Mahotshwane	35
Marang/Khudu	Ngwaketse West	Mahotshwane	35
Marantafole	Central Serowe/ Palapye	Serowe	80
Marapalalo	Kweneng East	Molepolole	45
Marapalalo	Central Mahalapye	Mmutlane	107
Marapalalo	Barolong	Tshidilamolomo	29
Marapalalo	Ngwaketse West	Mabutsane	33
Marapalalo 1	Central Mahalapye	Shoshong	109
Marapo	Kgatleng	Mochudi	69
Marapo a phofu	Central Mahalapye	Kodibeleng	112
Marapoanamane	Barolong	Metlobo	30
Marapo-a-Tau	Kweneng West	Khudumelapye	59
Marapo-a-Tshukudu	Ngwaketse	Moshupa	21
Maratabatho	Kweneng West	Salajwe	62
Maratadiba	South East	Tlokweng	41
Maratele	Central Serowe/ Palapye	Kgagodi	85
Maratshane	Kgalagadi South	Kolonkwane	207
Maratswane Lands	Kweneng West	Maratswane	67
Marele	Central Mahalapye	Kodibeleng	112
Maretlweng	Kweneng West	Dutlwe	58
Maretswana	Ngwaketse	Diabo	19
Maretwane	Kgalagadi South	Tsabong	206
Marobela	Kweneng East	Sojwe	50
Marobo	Kgatleng	Mochudi	69
Marobonya	Central Serowe/ Palapye	Lecheng	83
Marogwane	Central Serowe/ Palapye	Seolwane	86
Marojana	Barolong	Tshidilamolomo	29
Marojane	Barolong	Mmakgori	29
Marojane Lands	Barolong	Marojane	26
Marokolwane	Central Serowe/ Palapye	Maunatlala	85
Marokolwane/ Mmamarobole	Kgatleng	Rasesa	70
Marokoring	Central Bobonong	Bobonong	117
Marolahutshe	Central Serowe/ Palapye	Mogapinyana	84
Maronga	Central Tutume	Gweta	150

Localities	Census District	Village	Page
<b>Marophe</b>	Ngamiland East	Maun	<b>163</b>
<b>Marota/Makubu</b>	Kgalagadi North	Lehututu	<b>213</b>
<b>Marothodi</b>	Ngamiland East	Makalamabedi	<b>163</b>
<b>Marotobale</b>	Central Bobonong	Damochojena	<b>124</b>
<b>Marotobolo</b>	Central Boteti	Kumaga	<b>139</b>
<b>Marotobolo</b>	Central Serowe/ Palapye	Serule	<b>95</b>
<b>Marotse</b>	Central Mahalapye	Sefhare	<b>106</b>
<b>Marotse</b>	Ngwaketse	Moshupa	<b>20</b>
<b>Marotse</b>	Kweneng East	Mmankodi	<b>49</b>
<b>Marotse</b>	Kweneng East	Thamaga	<b>51</b>
<b>Marston</b>	Ghanzi	Charles Hill	<b>191</b>
<b>Marlins Drift Border Post</b>	Central Mahalapye	Localities with No Affiliation	<b>114</b>
<b>Martin's Drift Police Station</b>	Central Mahalapye	Localities with No Affiliation	<b>114</b>
<b>Marudaa</b>	Central Tutume	Dukwi	<b>146</b>
<b>Maruele</b>	Ngwaketse West	Mahotshwane	<b>35</b>
<b>Marukuku</b>	Kgatleng	Artisia	<b>74</b>
<b>Marukuru</b>	Central Serowe/ Palapye	Mmashoro	<b>90</b>
<b>Marukuru</b>	Central Bobonong	Mmadinare	<b>123</b>
<b>Marukuru</b>	Central Tutume	Nata	<b>142</b>
<b>Marukuru</b>	Central Boteti	Mosu	<b>132</b>
<b>Marula</b>	Ngamiland East	Sehithwa	<b>166</b>
<b>Marula</b>	Central Serowe/ Palapye	Mmashoro	<b>90</b>
<b>Marulamabedi</b>	Central Serowe/ Palapye	Serule	<b>95</b>
<b>Marulamabedi</b>	Central Bobonong	Mmadinare	<b>122</b>
<b>Marulamabedi</b>	Central Tutume	Dukwi	<b>146</b>
<b>Marulamabedi</b>	Central Tutume	Tonota	<b>147</b>
<b>Marulamantsi</b>	Central Tutume	Gweta	<b>150</b>
<b>Marulamantsi</b>	Central Tutume	Mabesekwa	<b>152</b>
<b>Marulamantsi</b>	Central Serowe/ Palapye	Serowe	<b>81</b>
<b>Marulamantsi</b>	Central Serowe/ Palapye	Moiyabana	<b>93</b>
<b>Marulamantsi</b>	Central Serowe/ Palapye	Serule	<b>95</b>
<b>Marulamantsi</b>	Central Boteti	Lethakane	<b>131</b>
<b>Maruleng</b>	Central Serowe/ Palapye	Dimajwe	<b>96</b>
<b>Marumantsho</b>	Central Serowe/ Palapye	Gootau	<b>87</b>
<b>Marunga</b>	Ngamiland West	Nxaunxau	<b>175</b>
<b>Marungwane</b>	Kweneng East	Mahetlwe	<b>46</b>
<b>Marungwane</b>	Kweneng West	Ngware	<b>62</b>
<b>Maruping</b>	South East	Localities with No Affiliation	<b>42</b>
<b>Maruswa</b>	Barolong	Mogojogojo	<b>27</b>
<b>Maruswana</b>	South East	Otse	<b>40</b>
<b>Marusweng</b>	Ngwaketse	Lotlhakane	<b>17</b>
<b>Marutlwe</b>	Ngwaketse	Moshupa	<b>20</b>
<b>Marutshe</b>	Ngamiland East	Localities with No Affiliation	<b>171</b>
<b>Marutshwana</b>	Kgalagadi North	Kang	<b>212</b>
<b>Marutujwe</b>	Central Serowe/ Palapye	Mogapi	<b>84</b>
<b>Marutujwe</b>	Central Bobonong	Sefophe	<b>121</b>

Localities	Census District	Village	Page
<b>Marutwaneng</b>	Central Mahalapye	Chadibe	<b>107</b>
<b>Marutwe</b>	Central Mahalapye	Shoshong	<b>109</b>
<b>Marutweng</b>	Central Mahalapye	Shoshong	<b>109</b>
<b>Masa</b>	Ghanzi	Kule	<b>192</b>
<b>Masaasele</b>	Ghanzi	Karakobis	<b>190</b>
<b>Masabano</b>	Ngamiland East	Tsau	<b>165</b>
<b>Masalakwane</b>	Central Bobonong	Bobonong	<b>116</b>
<b>Masalanyane</b>	Ngamiland East	Bodibeng	<b>169</b>
<b>Masalesa</b>	Central Tutume	Tonota	<b>147</b>
<b>Masama</b>	Kgatleng	Leshibitse	<b>75</b>
<b>Masama</b>	Central Serowe/ Palapye	Serowe	<b>78</b>
<b>Masama Ranch</b>	Central Mahalapye	Localities with No Affiliation	<b>113</b>
<b>Masamane Lands</b>	Kgalagadi South	Makopong	<b>205</b>
<b>Masamo</b>	Ngamiland East	Tsau	<b>165</b>
<b>Masandzo</b>	Chobe	Satau	<b>183</b>
<b>Masasabego</b>	Kweneng West	Ngware	<b>61</b>
<b>Masasapa</b>	Ngwaketse	Moshupa	<b>21</b>
<b>Masebele</b>	Kweneng East	Thamaga	<b>51</b>
<b>Masebetlha</b>	Kgatleng	Artisia	<b>74</b>
<b>Masebosebo</b>	Kweneng East	Molepolole	<b>44</b>
<b>Masebue</b>	Central Mahalapye	Tumasera	<b>107</b>
<b>Masedi's Farm 1</b>	Chobe	Localities with No Affiliation	<b>183</b>
<b>Masego/Thite</b>	Kgalagadi North	Ncaang	<b>213</b>
<b>Maseipei</b>	Ngamiland East	Bodibeng	<b>169</b>
<b>Maselesejane Farm</b>	Central Mahalapye	Kodibeleng	<b>112</b>
<b>Maselesele Farm</b>	Central Serowe/ Palapye	Mmashoro	<b>91</b>
<b>Masenga</b>	Central Boteti	Moreomaoto	<b>137</b>
<b>Masenganeng</b>	Kweneng West	Motokwe	<b>61</b>
<b>Masenyane</b>	Central Serowe/ Palapye	Serowe	<b>82</b>
<b>Maseole</b>	Kweneng West	Metsibotlhoko	<b>66</b>
<b>Masepa-A-Korwe</b>	Kweneng West	Salajwe	<b>62</b>
<b>Masepaakukama</b>	Kweneng West	Diphuduhudu	<b>67</b>
<b>Masepa-A-Kukama</b>	Kweneng West	Ngware	<b>61</b>
<b>Masepaakukama 1</b>	Kweneng West	Diphuduhudu	<b>67</b>
<b>Masepaankga</b>	Kweneng West	Botlhapatlou	<b>56</b>
<b>Masepa-a-phiri</b>	Kgatleng	Artisia	<b>74</b>
<b>Masero</b>	Kweneng West	Takatokwane	<b>63</b>
<b>Maseru</b>	Kweneng West	Takatokwane	<b>63</b>
<b>Masetlheng</b>	Central Serowe/ Palapye	Mogorosi	<b>91</b>
<b>Masexegubs</b>	Central Boteti	Makalamabedi	<b>137</b>
<b>Mashadi</b>	Kweneng East	Gakgatla	<b>47</b>
<b>Mashambe</b>	Central Bobonong	Bobonong	<b>117</b>
<b>Mashambo</b>	Central Tutume	Dukwi	<b>146</b>
<b>Mashampa</b>	Ngwaketse	Lorolwana	<b>16</b>
<b>Mashangane</b>	Kweneng West	Salajwe	<b>62</b>
<b>Mashani's Ranch</b>	Central Tutume	Localities with No Affiliation	<b>153</b>
<b>Mashatu</b>	Central Bobonong	Lentswelemoriti	<b>118</b>
<b>Mashatu Camp</b>	Central Bobonong	Localities with No Affiliation	<b>125</b>

Localities	Census District	Village	Page
<b>Mashatu Main Office (Mashatu Game Reserve)</b>	Central Bobonong	Localities with No Affiliation	<b>125</b>
<b>Mashiantja</b>	Ngwaketse West	Keng	<b>34</b>
<b>Mashibitswane/ Sebalamakgolo</b>	Kgatleng	Artisia	<b>74</b>
<b>Mashongwe/Ramogawane</b>	Kweneng West	Ditshegwane	<b>57</b>
<b>Mashuadiphuti</b>	Ngamiland East	Chanoga	<b>169</b>
<b>Mashwekete</b>	North East	Pataya Matebele	<b>158</b>
<b>Masiadieme</b>	Central Bobonong	Bobonong	<b>116</b>
<b>Masiakgabo</b>	Central Bobonong	Mmadinare	<b>123</b>
<b>Masiasole/Bahumagadi</b>	Ngwaketse	Kgomokasitwa	<b>16</b>
<b>Masiatilodi</b>	Ngwaketse	Selokolela	<b>22</b>
<b>Masiatlodi Ranch</b>	Ngwaketse	Localities with No Affiliation	<b>23</b>
<b>Masifipa</b>	Kweneng West	Botlhapatlou	<b>56</b>
<b>MasikaMeno</b>	Central Boteti	Makalamabedi	<b>137</b>
<b>Masikiya</b>	Central Tutume	Tonota	<b>147</b>
<b>Masiloanoka</b>	Central Tutume	Foley	<b>149</b>
<b>Masime</b>	Ngwaketse West	Maokane	<b>36</b>
<b>Masimo 1</b>	Kgalagadi North	Kang	<b>212</b>
<b>Masingwaneng Lands</b>	North East	Masingwaneng	<b>155</b>
<b>Masire's Farm</b>	Ngwaketse	Kanye	<b>13</b>
<b>Masisi Farm</b>	Ngwaketse West	Localities with No Affiliation	<b>37</b>
<b>Masitaoka/Mmatsalamme</b>	Ngwaketse West	Sekoma	<b>33</b>
<b>Masitwane/Marope a Mapodisi</b>	Kgalagadi South	Gachibana	<b>207</b>
<b>Masitwasitwane</b>	Kgalagadi South	Gachibana	<b>207</b>
<b>Masobeya</b>	Central Mahalapye	Poloka	<b>112</b>
<b>Masogwana</b>	Ngamiland East	Tsau	<b>165</b>
<b>Masokaphala</b>	Central Boteti	Letlhakane	<b>129</b>
<b>Masoke</b>	Ngwaketse	Kanye	<b>13</b>
<b>Masoko</b>	Central Serowe/ Palapye	Thabala	<b>91</b>
<b>Masoko</b>	Central Bobonong	Sefophe	<b>121</b>
<b>Masoko</b>	Central Bobonong	Mmadinare	<b>122</b>
<b>Masokobale</b>	Central Serowe/ Palapye	Serule	<b>95</b>
<b>Masokwana</b>	Central Serowe/ Palapye	Moiyabana	<b>94</b>
<b>Masokwane</b>	Kweneng West	Dutlwe	<b>58</b>
<b>Masokwe</b>	Ngwaketse	Kanye	<b>13</b>
<b>Masololwane/Leswalo</b>	Kweneng East	Shadishadi	<b>50</b>
<b>Masomabedi</b>	Central Serowe/ Palapye	Serowe	<b>81</b>
<b>Masongwana</b>	Ngamiland East	Kareng	<b>167</b>
<b>Masope</b>	Kweneng West	Maboane	<b>65</b>
<b>Masowe</b>	Central Mahalapye	Kodibeleng	<b>111</b>
<b>Mastovelli s Farm</b>	Kgalagadi South	Localities with No Affiliation	<b>210</b>
<b>Masu</b>	Kgalagadi North	Hukuntsi	<b>213</b>
<b>Masuakoloi</b>	Central Serowe/ Palapye	Serowe	<b>78</b>
<b>Masuathaga</b>	Kgatleng	Artisia	<b>74</b>
<b>Masudiakgopo</b>	Central Serowe/ Palapye	Serowe	<b>78</b>
<b>Masuduakgomo</b>	Central Mahalapye	Mosolotshane	<b>111</b>
<b>Masukane</b>	Central Serowe/ Palapye	Dimajwe	<b>96</b>
<b>Masunga Syndicate</b>	Central Tutume	Localities with No Affiliation	<b>153</b>

Localities	Census District	Village	Page
Masuputso Lands	Ngwaketse West	Kokong	35
Masuri	Kgalagadi North	Hukuntsi	213
Maswaswe 1	Kweneng West	Khudumelapye	60
Maswaswe 2	Kweneng West	Khudumelapye	60
Maswe-a-banna	Central Serowe/ Palapye	Tshimoyapula	90
Masweabasadi 1	Kweneng West	Moshaweng	59
Masweabasadi 2	Kweneng West	Moshaweng	59
Masweaphiri	Central Mahalapye	Shakwe	106
Maswibillili Ranch	Central Tutume	Localities with No Affiliation	153
Matabola	Ngamiland East	Bodibeng	169
Matabolaga	Ngamiland East	Sehithwa	166
Matagala	Central Tutume	Makuta	153
Matagatse Lands	Kweneng West	Mantshwabisi	60
Matakana	Central Tutume	Matsitama	145
Matalela	Ngamiland West	Tubu	177
Matamatisi	Central Serowe/ Palapye	Dimajwe	96
Matanga	Ngamiland West	Chukumuchu	179
Matangwaneng	Kweneng West	Ngware	61
Mataopa	Kgalagadi North	Ncaang	213
Matare	Central Tutume	Nata	142
Matare 2	Central Tutume	Sepako	151
Matasalalo	Barolong	Metlojane	25
Mateane	Kgatleng	Artisia	73
Mateane Cattle Post	Barolong	Mmathethe	28
Matebejana	Central Mahalapye	Machaneng	106
Matebele	Ngwaketse	Moshupa	21
Matebele	Kweneng West	Moshaweng	59
Matekwane & Jomo's Farm	North East	Localities with No Affiliation	158
Matekwane Farm	North East	Localities with No Affiliation	159
Matenge Lands	North East	Matenge	157
Mathabanelo	Central Mahalapye	Shoshong	111
Mathabaswane	Barolong	Mmathethe	27
Mathamagana	Ngamiland East	Kareng	167
Mathangane Cattle Post	Kweneng West	Metsibothoko	66
Mathangane/Borole	Kweneng West	Metsibothoko	66
Mathangwane farm	North East	Localities with No Affiliation	160
Mathangwane Lands	Central Tutume	Mathangwane	144
Mathangwane Lands 2	Central Tutume	Mathangwane	145
Mathangwane(Makgaolakgang)	Central Tutume	Localities with No Affiliation	153
Mathaologe	Kweneng West	Motokwe	61
Mathape	Central Serowe/ Palapye	Serowe	78
Mathathane	Central Bobonong	Bobonong	117
Mathathane Cattle Post	Central Bobonong	Bobonong	117
Mathathane Lands	Central Bobonong	Mathathane	118
Mathathane Lands	Central Bobonong	Mmadinare	122
Mathathani	Central Bobonong	Sefophe	121
Mathathe	Kweneng West	Khudumelapye	59
Matheankwe	Barolong	Sekhutlane	30
Mathiba	Ngwaketse West	Sekoma	33



Localities	Census District	Village	Page
<b>Mathiba</b>	Kweneng West	Moshaweng	58
<b>Mathibatsela Cattle Post</b>	Kweneng West	Khudumelapye	60
<b>Mathibatsela/Bagwasi</b>	Kweneng West	Khudumelapye	60
<b>Mathoame Ranch</b>	Central Serowe/ Palapye	Serowe	81
<b>Mathoboro</b>	Central Serowe/ Palapye	Serowe	80
<b>Mathokgotse</b>	Central Mahalapye	Mahalapye	103
<b>Mathole</b>	Kweneng West	Salajwe	62
<b>Mathothwana</b>	South East	Tlokweng	41
<b>Matikwe 2</b>	Central Serowe/ Palapye	Serowe	82
<b>Matimela</b>	Central Serowe/ Palapye	Tamasane	86
<b>Matimela Camp</b>	Ngwaketse West	Mabutsane	33
<b>Matlagatse Cattlepost</b>	Kweneng West	Letlhakeng	55
<b>Matlakeng</b>	Barolong	Mokatako	25
<b>Matlalo</b>	Kgalagadi South	Gachibana	207
<b>Matlamma</b>	Ngwaketse West	Kokong	35
<b>Matlane</b>	Central Serowe/ Palapye	Mogapi	84
<b>Matlapa</b>	Central Serowe/ Palapye	Serowe	81
<b>Matlapana</b>	Central Serowe/ Palapye	Serowe	81
<b>Matlapaneng</b>	Kweneng West	Takatokwane	63
<b>Matlapekwe</b>	South East	Ramotswa	40
<b>Matlapeng</b>	Kweneng East	Lephephe	48
<b>Matlatlawe</b>	Central Mahalapye	Kodibeleng	112
<b>Matlabanelo</b>	Chobe	Kavimba	182
<b>Matlhagare</b>	Kgatleng	Artisia	73
<b>Matlhage</b>	Kgatleng	Mochudi	69
<b>Matlhakamme</b>	Central Mahalapye	Moshopha	106
<b>Matlhakola</b>	Ngwaketse	Moshupa	21
<b>Matlhakola lands</b>	Central Serowe/ Palapye	Matlhakola	88
<b>Matlhakola Vet Gate</b>	Central Serowe/ Palapye	Matlhakola	88
<b>Matlhakoleng</b>	Central Mahalapye	Otse	112
<b>Matlhakwana</b>	Ngwaketse	Kanye	14
<b>Matlhalerwa</b>	Kweneng West	Dutlwe	58
<b>Matlhalerwa</b>	Kgatleng	Ramotlabaki	75
<b>Matlhapelo</b>	Kweneng East	Lentsweletau	45
<b>Matlhatlaganyane</b>	Ngwaketse	Moshupa	20
<b>Matlhatswane</b>	Ngwaketse West	Samane	37
<b>Matlho a Phuduhudu Ranch</b>	Ghanzi	Localities with No Affiliation	199
<b>Matlho-a-podi</b>	Kweneng West	Mantshwabisi	60
<b>Matlhogotsane</b>	Kgalagadi North	Localities with No Affiliation	214
<b>Matlhomahibidu</b>	Ngamiland East	Sehithwa	166
<b>Matlhono</b>	Ngwaketse West	Maokane	36
<b>Matlhotshana</b>	Ngwaketse	Moshupa	21
<b>Matlogane Cattlepost</b>	Ngwaketse	Kgomokasitwa	16
<b>Matlopi</b>	Central Serowe/ Palapye	Dimajwe	96
<b>Matlopi</b>	Central Boteti	Tsienyane/Rakops	136
<b>Matlopi Lands</b>	Ngwaketse West	Kokong	35
<b>Matloping</b>	Ghanzi	Karakobis	190

Localities	Census District	Village	Page
Matlotakgang	Kweneng West	Ngware	62
Matlotla a Moipisi	Kweneng West	Letlhakeng	56
Matobonyane	Kgatleng	Malotwana Siding	74
Matombomashaba	Central Tutume	Tutume	143
Matomporo	Chobe	Kachikau	182
Matonane	Central Serowe/ Palapye	Localities with No Affiliation	99
Matondo	Central Tutume	Senete	143
Matopi	Central Serowe/ Palapye	Serule	95
Matopi	Central Serowe/ Palapye	Serowe	82
Matopi a Takana	Central Serowe/ Palapye	Serowe	82
Matopi BDF Camp	North East	Localities with No Affiliation	159
Matopi Cattle Post	North East	Matopi	158
Matopi S S G Camp	North East	Localities with No Affiliation	159
Matoposane/Morobosi	Central Serowe/ Palapye	Lesenepole/ Matolwane	86
Matoteng	Central Serowe/ Palapye	Malaka	84
Matotswa	Kweneng West	Motokwe	61
Matsabana	Central Serowe/ Palapye	Majwanaadipitse	97
Matsaganeng	Central Bobonong	Bobonong	116
Matsalankwe	Central Boteti	Mmatshumo	132
Matsane	Kweneng West	Ngware	62
Matsane 2	Kweneng West	Ngware	62
Matsaodi	Central Boteti	Mmadikola	139
Matsaodi	Ngamiland East	Tsau	166
Matsaolwane	Ngwaketse West	Itholoke	35
Matsaudi	Central Boteti	Toromoja	137
Matsaudi	Ngamiland East	Shorobe	164
Matsaudi	Ngamiland East	Matlapana	168
Matsaunyane	Kweneng West	Moshaweng	59
Matseara	Ngamiland East	Tsau	166
Matsebe	Ngamiland East	Toteng	165
Matseke	Ngamiland East	Bodibeng	169
Matserengwa	Central Boteti	Mmatshumo	132
Matseretere	Ngamiland West	Gudingwa	179
Matsetsejwana	Central Bobonong	Tsetsebjwe	118
Matshabane	Kweneng West	Khudumelapye	60
Matshajwana	Central Serowe/ Palapye	Seolwane	86
Matshajwe 1	Kweneng West	Letlhakeng	55
Matshajwe 2	Kweneng West	Letlhakeng	55
Matshalane	Kweneng West	Maboane	65
Matshana	Central Boteti	Mopipi	134
Matshaolane/Modipane	Ngwaketse West	Khakhea	34
Matshate	Central Boteti	Letlhakane	128
Matshekge	Central Bobonong	Motlhabaneng	125
Matshelagabedi Lands	North East	Matshelagabedi	157
Matshetshwana	Ngwaketse	Kanye	13
Matshidiso	Ngwaketse	Moshaneng	20
Matshoswane	Central Serowe/ Palapye	Thabala	91
Matshwiisa	Barolong	Tswaaneng	29

Localities	Census District	Village	Page
<b>Matsiane</b>	Central Bobonong	Bobonong	<b>117</b>
<b>Matsiara</b>	Central Boteti	Mosu	<b>133</b>
<b>Matsiara</b>	Central Boteti	Mopipi	<b>134</b>
<b>Matsiara</b>	Central Boteti	Tsienyane/Rakops	<b>136</b>
<b>Matsiara</b>	Central Tutume	Mokubilo	<b>146</b>
<b>Matsiara</b>	Ngamiland East	Toteng	<b>165</b>
<b>Matsiara</b>	Central Serowe/ Palapye	Serowe	<b>81</b>
<b>Matsilajwe</b>	Central Serowe/ Palapye	Mmashoro	<b>90</b>
<b>Matsiloje C/Post</b>	North East	Matsiloje	<b>156</b>
<b>Matsiloje Camp</b>	North East	Matsiloje	<b>156</b>
<b>Matsiloje Lands</b>	North East	Matsiloje	<b>156</b>
<b>Matsimola</b>	Kgatleng	Dikgonnye	<b>76</b>
<b>Matsiro</b>	Central Tutume	Senete	<b>143</b>
<b>Matsitama Lands</b>	Central Tutume	Matsitama	<b>145</b>
<b>Matsitama Mine</b>	Central Tutume	Matsitama	<b>145</b>
<b>Matsobane</b>	Kgalagadi South	Tsabong	<b>206</b>
<b>Matsogo</b>	Central Boteti	Xhumo	<b>134</b>
<b>Matsomakakgetse</b>	Central Serowe/ Palapye	Dimajwe	<b>96</b>
<b>Matsomane</b>	Central Mahalapye	Mahalapye	<b>103</b>
<b>Matsuatsue</b>	Ngwaketse	Gasita	<b>15</b>
<b>Matsubane</b>	Central Mahalapye	Kodibeleng	<b>111</b>
<b>Matsuke 1</b>	Kweneng West	Monwane	<b>64</b>
<b>Matsuke 2</b>	Kweneng West	Monwane	<b>64</b>
<b>Matswake</b>	Central Boteti	Letlhakane	<b>128</b>
<b>Matsweenyane</b>	Central Mahalapye	Pilikwe	<b>108</b>
<b>Matswere Wildlife Camp</b>	Central Kgalagadi Game Reserve	Localities with No Affiliation	<b>203</b>
<b>Matswereamanong</b>	Central Mahalapye	Kodibeleng	<b>112</b>
<b>Matsweremabedi</b>	Ngamiland East	Botlhatlogo	<b>169</b>
<b>Matswereng</b>	Kgatleng	Mabalane	<b>72</b>
<b>Matswi</b>	Ngamiland West	Chukumuchu	<b>179</b>
<b>Matswiri</b>	Ngamiland West	Chukumuchu	<b>179</b>
<b>Matulungundu</b>	Central Tutume	Maitengwe	<b>142</b>
<b>Matunte</b>	Ngwaketse West	Tsonyane	<b>37</b>
<b>Maumo</b>	Central Serowe/ Palapye	Serowe	<b>78</b>
<b>Maumo</b>	Central Serowe/ Palapye	Mogorosi	<b>91</b>
<b>Maumo</b>	Ngamiland East	Toteng	<b>164</b>
<b>Maumoo</b>	Central Serowe/ Palapye	Thabala	<b>91</b>
<b>Maunyele</b>	Ngwaketse	Kanye	<b>13</b>
<b>Mawana</b>	Ngamiland East	Chanoga	<b>169</b>
<b>Mawana</b>	Ngamiland West	Mokgacha	<b>173</b>
<b>Mawana Vet Gate</b>	Ngamiland East	Shorobe	<b>164</b>
<b>Mawela</b>	Central Boteti	Mopipi	<b>133</b>
<b>Max &amp; Sons Syndicate</b>	Ghanzi	Chobokwane	<b>191</b>
<b>Maxhao</b>	Ngamiland East	Habu	<b>170</b>
<b>Maxhiakgore</b>	Central Serowe/ Palapye	Serowe	<b>80</b>
<b>May Flower Farm</b>	Central Mahalapye	Localities with No Affiliation	<b>114</b>
<b>Mazagazaga</b>	Kgalagadi North	Zutswa	<b>214</b>
<b>Mazunzwe</b>	Chobe	Satau	<b>183</b>

Localities	Census District	Village	Page
Mazuwe	Central Tutume	Maitengwe	142
Mazwiduma Farm	North East	Localities with No Affiliation	158
Mbaakanyi's Farm	North East	Localities with No Affiliation	159
Mbakile Farm	North East	Localities with No Affiliation	160
Mbalambi Lands	North East	Mbalambi	155
Mbiroba	Ngamiland West	Seronga	173
Mbodi Campsite	Ngamiland East	Localities with No Affiliation	171
Mbomboro	Central Tutume	Senete	143
Mbonde	Central Tutume	Borolong	145
Mboo Farm	Central Mahalapye	Otse	113
Mboro	Ngwaketse West	Keng	34
Mc Carthy's Cattle Post	Kgalagadi South	Tsabong	206
Mc Carthy's Rust	Kgalagadi South	Tsabong	206
Mc Carthy's Rust Border Gate	Kgalagadi South	Localities with No Affiliation	210
Mediane	Kweneng East	Molepolole	46
Megobeng	Kgalagadi North	Zutswa	214
Mehane	Ngwaketse	Ntlhantle	22
Mekambo	Ngamiland West	Nokaneng	176
Mekgatle	Kgatleng	Malolwane	72
Mekwele	Ngwaketse	Segwagwa	18
Mekwele	Barolong	Mmathethe	28
Menepara	Central Boteti	Letlhakane	129
Mengwe	Central Tutume	Maitengwe	142
Mengwe Lodge	Central Bobonong	Localities with No Affiliation	126
Menoakhudu	Kweneng West	Khudumelapye	59
Menoakwena	Central Boteti	Moreomaoto	137
Menoge	Central Mahalapye	Mookane	104
Menyatso ward	Central Serowe/ Palapye	Localities with No Affiliation	100
Merakana	Central Serowe/ Palapye	Moeng	87
Mereatswe	Kweneng West	Khudumelapye	59
Merolo	Central Mahalapye	Kodibeleng	111
Mesaso	Central Mahalapye	Shoshong	110
Mesoke	Central Mahalapye	Shoshong	110
Messi monate	Central Boteti	Makalamabedi	138
Meswane	Ngwaketse West	Mahotshwane	35
Metibine	Ghanzi	Kule	192
Metlobo Lands	Barolong	Metlobo	30
Metlojane Lands	Barolong	Metlojane	25
Metsae	Ngwaketse	Moshupa	21
Metsalane/Maoto	Ngwaketse	Kanye	14
Metsane	Central Boteti	Toromoja	137
Metsebothoko	Central Serowe/ Palapye	Mmashoro	91
Metsi_a_Kgomo	Ngamiland East	Localities with No Affiliation	170
Metsiaela	Central Boteti	Letlhakane	128
Metsiakgama	Central Boteti	Letlhakane	129
Metsiakhudu	Central Boteti	Localities with No Affiliation	140
Metsiamanong	Central Kgalagadi Game Reserve	Localities with No Affiliation	203
Metsiamantsho	Kgalagadi South	Tsabong	206
Metsiamantsho	Central Boteti	Letlhakane	129

Localities	Census District	Village	Page
Metsiapula	Central Boteti	Kedia	135
Metsiavula	Ngamiland East	Bothatlogo	170
Metsibotlhoko	Central Serowe/ Palapye	Serowe	80
Metsibotlhoko	Central Serowe/ Palapye	Serowe	80
Metsibotlhoko	Central Bobonong	Tsetsebjwe	118
Metsibotlhoko (Tangane)	Central Tutume	Localities with No Affiliation	153
Metsibotlhoko Lands	Kweneng West	Metsibotlhoko	66
Metsidipuo	Kweneng West	Maboane	65
Metsiletswai	Central Bobonong	Tobane	120
Metsimabe	Kweneng East	Thamaga	51
Metsimahibidu	Kweneng East	Lephephe	48
Metsimahibidu	Central Serowe/ Palapye	Serule	96
Metsimahibidu	Central Serowe/ Palapye	Majwanaadipitse	97
Metsimahibidu	Central Mahalapye	Mosolotshane	111
Metsimantle	Ghanzi	Ncojane	193
Metsimantsi	Kgalagadi South	Gachibana	207
Metsimashibidu	Central Bobonong	Mmadinare	123
Metsimaswaane	Central Bobonong	Bobonong	117
Metsimaswaane	South East	Ramotswa	40
Metsimaswaane	Central Serowe/ Palapye	Radisele	94
Metsimasweu	Central Serowe/ Palapye	Serowe	79
Metsimasweu	Central Serowe/ Palapye	Ratholo	87
Metsimasweu	Central Boteti	Mopipi	134
Metsimatata	Ngamiland West	Nxaunxau	175
Metsimatata	Ghanzi	Bere	194
Metsimatata	Ngwaketse	Lotlhakane	17
Metsimonate	Barolong	Metlobo	30
Metsimonate	Central Serowe/ Palapye	Majwanaadipitse	97
Metsimonate	Central Mahalapye	Poloka	112
Metsimotlhaba	Kgatleng	Morwa	71
Mfaladi	Kgatleng	Kgomodiatshaba	75
Mfa's Farm	North East	Localities with No Affiliation	158
Mfetlhedi	Kgatleng	Artisia	73
Mhadane	Central Bobonong	Molalatau	120
Mhadane	Central Bobonong	Motlhabaneng	125
Mhafane/Vulankane	North East	Matshelagabedi	157
Mhakane	Central Mahalapye	Shoshong	110
Mhakane 2	Central Mahalapye	Shoshong	110
Mhakue	Ngwaketse West	Mahotshwane	35
Mhapha	Central Serowe/ Palapye	Malaka	84
Mhata	Central Serowe/ Palapye	Serowe	81
Mhata/Mahatane Ranch	Central Serowe/ Palapye	Mmashoro	91
Mhatane	Central Serowe/ Palapye	Topisi	88
Mhatane	Central Bobonong	Mmadinare	122
Mhatane	Central Tutume	Dukwi	146
Mhatane	North East	Matsiloje	156
Mhatane	Kweneng East	Molepolole	44
Mhate	Central Serowe/ Palapye	Lecheng	83

Localities	Census District	Village	Page
Mhate	Central Mahalapye	Mosolotshane	111
Mhatswe	Kweneng East	Molepolole	44
Mhawana	Central Bobonong	Tsetsebjwe	118
Mhawaneng	Central Bobonong	Molalatau	120
Mheelo	Ngwaketse	Kanye	14
Mhethi	Central Serowe/ Palapye	Thabala	91
Mhethi 2	Central Serowe/ Palapye	Thabala	92
Mhikwe	Central Mahalapye	Makwate	105
Mhisenyane	Central Boteti	Lethakane	129
Mhogole	Ngwaketse West	Maokane	36
Mhunotwane	Ngwaketse West	Maokane	36
Mighty	Kweneng East	Boatlname	49
Mmabahumi	Central Serowe/ Palapye	Localities with No Affiliation	97
Mmabane	Kgatleng	Mochudi	69
Mmabanyana	Central Serowe/ Palapye	Kgagodi	85
Mmabanyana	Central Serowe/ Palapye	Seolwane	86
Mmabasarwa	Central Bobonong	Semolale	119
Mmabasetsana	Central Bobonong	Molalatau	120
Mmabe	Kgatleng	Mochudi	70
Mmabelema	Barolong	Magoriapitse	27
Mmabereku	Central Serowe/ Palapye	Lerala	87
Mmabogopa	Central Serowe/ Palapye	Serowe	78
Mmabohume	Central Serowe/ Palapye	Lerala	87
Mmabokgale	Ngwaketse	Ranaka	15
Mmabolwetse	Central Mahalapye	Mahalapye	103
Mmabolwetse	Central Mahalapye	Kudumatse	105
Mmaborumane	Central Bobonong	Sefophe	121
Mmabothebela	Central Serowe/ Palapye	Maunatlala	85
Mmachabaesele	Central Serowe/ Palapye	Gojwane	96
Mmachoana	Central Serowe/ Palapye	Localities with No Affiliation	99
Mmadanago	Central Serowe/ Palapye	Localities with No Affiliation	99
Mmadepo	Central Bobonong	Tsetsebjwe	118
Mmadichabaditsile	Kweneng West	Monwane	64
Mmadichijane	Central Serowe/ Palapye	Seolwane	86
Mmadidau/Gwelamogapi	Central Bobonong	Semolale	119
Mmadigaga	Central Serowe/ Palapye	Dimajwe	96
Mmadigetwane	Ngwaketse	Ranaka	15
Mmadikae	Central Tutume	Tonota	148
Mmadikaloo	Barolong	Mmathethe	27
Mmadikgabo	Central Mahalapye	Chadibe	107
Mmadikgabo	Central Bobonong	Mmadinare	122
Mmadikgaka	Central Bobonong	Tobane	120
Mmadikgaka	Central Bobonong	Mmadinare	123
Mmadikgaka	Central Bobonong	Motlhabaneng	124
Mmadikgaka	Central Tutume	Mmeya	153
Mmadikgaka	Central Bobonong	Motlhabaneng	124
Mmadikgaka Veterinary Camp	Central Bobonong	Tshokwe	118
Mmadikgama	Central Bobonong	Sefophe	121
Mmadikgomo	Central Bobonong	Bobonong	116

Localities	Census District	Village	Page
Mmadikgomo	Kweneng East	Lentsweletau	46
Mmadikgopa	Central Bobonong	Bobonong	116
Mmadikokwana	Central Serowe/ Palapye	Mogorosi	91
Mmadikolobe	Central Serowe/ Palapye	Serowe	78
Mmadikolobe	Central Serowe/ Palapye	Mmashoro	90
Mmadikolobe	Central Serowe/ Palapye	Mabuo	94
Mmadikolobe	Central Bobonong	Bobonong	117
Mmadikukama	Central Serowe/ Palapye	Tamasane	85
Mmadinare	Central Serowe/ Palapye	Mmashoro	90
Mmadinare Lands	Central Bobonong	Mmadinare	123
Mmadinoga	Central Tutume	Nata	142
Mmadinoga Farm	Central Serowe/ Palapye	Localities with No Affiliation	99
Mmadinonyane	Ngwaketse	Ranaka	15
Mmadinotshe	Ngamiland East	Makalamabedi	163
Mmadinotshi	Central Boteti	Khwee	138
Mmadiolo	Central Bobonong	Tsetsebjwe	118
Mmadiperetla	Central Mahalapye	Mahalapye	103
Mmadiphale	Central Serowe/ Palapye	Diloro	86
Mmadiphiri	Central Bobonong	Semolale	119
Mmadipitse	Central Bobonong	Tsetsebjwe	118
Mmadipotsane	Central Bobonong	Mmadinare	123
Mmadipudi	Central Serowe/ Palapye	Serowe	81
Mmaditanka	Central Serowe/ Palapye	Mmashoro	90
Mmaditaolana	Ngwaketse West	Sekoma	33
Mmaditau	Central Serowe/ Palapye	Gojwane	96
Mmaditshipi	Central Bobonong	Bobonong	117
Mmaditshoswane	Central Serowe/ Palapye	Motshegaletau	95
Mmaditshoswane	Central Serowe/ Palapye	Localities with No Affiliation	99
Mmaditshwene	Central Bobonong	Bobonong	116
Mmaditsie	Central Bobonong	Molalatau	120
Mmaesoke	Kgatleng	Mochudi	69
Mmaetsho	Ngamiland West	Xaxa	178
Mmagaoate	Ngwaketse	Kanye	14
Mmagwaila	Central Boteti	Mosu	132
Mmajale	Central Bobonong	Semolale	119
Mmakabile	Ngwaketse	Kanye	13
Mmakai Farm	Central Serowe/ Palapye	Mmashoro	91
Mmakanke 1	Kweneng East	Molepolole	44
Mmakanke 1	Kweneng East	Molepolole	44
Mmakanke 2	Kweneng East	Molepolole	44
Mmakanke 3	Kweneng East	Molepolole	45
Mmakanyane	Kgalagadi North	Inalegolo	214
Mmakebana	Ngamiland East	Toteng	164
Mmakgabane	Kweneng West	Botlhapatlou	56
Mmakgabo	Central Serowe/ Palapye	Palapye	83
Mmakgabo	Central Serowe/ Palapye	Lerala	86
Mmakgama	Central Boteti	Mosu	131
Mmakgari	Central Serowe/ Palapye	Thabala	91

Localities	Census District	Village	Page
<b>Mmakgodumo</b>	Ngwaketse	Kanye	14
<b>Mmakgomo</b>	Kgatleng	Mochudi	70
<b>Mmakgopong</b>	Ngwaketse	Selokolela	22
<b>Mmakgori Lands</b>	Barolong	Mmakgori	29
<b>Mmakgotsane/Setlhare</b>	Kweneng West	Ngware	62
<b>Mmakhumo</b>	Central Serowe/ Palapye	Serule	95
<b>Mmakhunwana</b>	Central Mahalapye	Shoshong	110
<b>Mmakhuu</b>	Kweneng East	Boatlaname	49
<b>Mmakolobe</b>	Central Serowe/ Palapye	Ratholo	87
<b>Mmakwena</b>	Central Bobonong	Semolale	119
<b>Mmakwenakgosi</b>	Ngwaketse	Selokolela	22
<b>Mmalawadipodi</b>	Kweneng West	Dutlwe	58
<b>Mmalebolawa</b>	Kweneng West	Botlhapatlou	56
<b>Mmalegare</b>	Central Mahalapye	Mahalapye	103
<b>Mmalegong</b>	Central Tutume	Matsitama	145
<b>Mmalehutso</b>	Central Mahalapye	Mahalapye	103
<b>Mmalekalaka</b>	Barolong	Mabule	29
<b>Mmalesogo</b>	Central Serowe/ Palapye	Tamasane	85
<b>Mmaleswabi</b>	Central Mahalapye	Chadibe	107
<b>Mmaletsoku</b>	Kgatleng	Artisia	74
<b>Mmaletswai</b>	Central Boteti	Letlhakane	129
<b>Mmaletswai</b>	Central Boteti	Toromoja	137
<b>Mmalore</b>	Barolong	Mmathethe	27
<b>Mmamabele</b>	Central Mahalapye	Shoshong	109
<b>Mmamabula</b>	Central Mahalapye	Mookane	104
<b>Mmamabula 2</b>	Central Mahalapye	Mookane	104
<b>Mmamadila</b>	Central Serowe/ Palapye	Lecheng	83
<b>Mmamagano</b>	Kweneng West	Letlhakeng	56
<b>Mmamagwaile</b>	Kgatleng	Artisia	73
<b>Mmamaireng</b>	South East	Mogobane	41
<b>Mmamakau</b>	Central Serowe/ Palapye	Moiyabana	93
<b>Mmamanaka</b>	Central Mahalapye	Shoshong	110
<b>Mmamanaka</b>	Central Bobonong	Bobonong	116
<b>Mmamantswe</b>	Kgatleng	Oliphants Drift	73
<b>Mmamarobole</b>	Kgatleng	Mochudi	69
<b>Mmamarobole</b>	Kweneng East	Molepolole	44
<b>Mmamaru</b>	Kweneng West	Letlhakeng	55
<b>Mmamarumo</b>	Kweneng West	Letlhakeng	55
<b>Mmamaruswa</b>	Central Serowe/ Palapye	Tamasane	85
<b>Mmamashia</b>	Kgatleng	Bokaa	71
<b>Mmamasiloanoka</b>	Central Mahalapye	Mahalapye	103
<b>Mmamasuga</b>	Central Bobonong	Damochojena	124
<b>Mmamatsepa Cattle Post 2</b>	Ngwaketse	Gasita	16
<b>Mmamaunatlala Lands</b>	Central Bobonong	Tsetsebjwe	117
<b>Mmamekgwe</b>	Kweneng East	Boatlaname	49
<b>Mmameno</b>	Central Mahalapye	Mahalapye	102
<b>Mmamenwe</b>	South East	Otse	40
<b>Mmamhatane</b>	Central Serowe/ Palapye	Ratholo	87



Localities	Census District	Village	Page
Mmamhiko	Kweneng East	Metsimotlhabe	49
Mmamidi	Central Bobonong	Tobane	120
Mmamitlwe	Ngwaketse	Moshupa	22
Mmamamoto	Kweneng East	Lentsweletau	46
Mmamoyalahi	Ngwaketse	Moshaneng	20
Mmamodungwa	Ngwaketse	Kanye	13
Mmamoeledi	Central Mahalapye	Mokobeng	107
Mmamoeledi	Central Bobonong	Bobonong	116
Mmamoeletsi	Central Mahalapye	Kalamare	109
Mmamoetane	Kweneng West	Letlhakeng	55
Mmamoetsane	Kweneng West	Ditshegwane	57
Mmamogofu	South East	Tlokweneng	41
Mmamojewa	Kweneng East	Molepolole	45
Mmamokgotsho	Central Serowe/ Palapye	Moiyabana	93
Mmamokokane	Central Mahalapye	Makwate	105
Mmamolathwa	Central Serowe/ Palapye	Localities with No Affiliation	99
Mmamolelekwa	Central Serowe/ Palapye	Majwaneng	87
Mmamonageng	Kweneng West	Botlhapatlou	57
Mmamoneelwa	Central Mahalapye	Tumasera	107
Mmamongadi	Central Serowe/ Palapye	Seolwane	86
Mmamonkge	Ngwaketse	Ntlhantlhe	22
Mmamonyopi	Central Mahalapye	Tumasera	107
Mmamonyopi	Central Mahalapye	Seleka	113
Mmamookane	Central Bobonong	Mmadinare	123
Mmamorolong	Ngwaketse	Moshupa	21
Mmamorontshe	Central Serowe/ Palapye	Serowe	78
Mmamosadipitse	Kweneng West	Moshaweng	59
Mmamosarwana	Central Serowe/ Palapye	Topisi	88
Mmamosharwe	Kweneng West	Diphuduhudu	66
Mmamotauung	Ngamiland East	Sehithwa	167
Mmamotlhotlhore	Central Serowe/ Palapye	Mosweu	86
Mmamotsatsing	Kgatleng	Malolwane	72
Mmamotsumi	Central Boteti	Toromoja	137
Mmamotswai	Ngwaketse West	Sekoma	33
Mmampaba	Kweneng East	Thamaga	51
Mmampeu	Central Bobonong	Molalatau	120
Mmanale	Ngamiland East	Botlhatlogo	170
Mmananogane	Ngwaketse West	Mokhomba	36
Mmane	Kgatleng	Mochudi	70
Mmangwedi	Central Serowe/ Palapye	Serowe	78
Mmanhatshe	Kweneng East	Boatlname	49
Mmankodi	Kweneng West	Moshaweng	58
Mmankodi Lands	Kweneng West	Botlhapatlou	56
Mmankotlwane	Kgatleng	Malotwana Siding	74
Mmankunyane	Ngwaketse	Moshupa	21
Mmankwamba/Majweng	Central Bobonong	Mmadinare	123
Mmankwe	Central Bobonong	Sefophe	121
Mmankwe	Central Bobonong	Mmadinare	123

Localities	Census District	Village	Page
<b>Mmankwe</b>	Central Bobonong	Robelela	<b>124</b>
<b>Mmanoko</b>	Kweneng East	Molepolole	<b>44</b>
<b>Mmanoko Lands</b>	Kweneng East	Mmanoko	<b>51</b>
<b>Mmantekole</b>	Central Mahalapye	Mosolotshane	<b>111</b>
<b>Mmanthubi</b>	Ngwaketse	Kanye	<b>13</b>
<b>Mmantika</b>	Central Serowe/ Palapye	Paje	<b>88</b>
<b>Mmantshadidi</b>	Central Serowe/ Palapye	Serowe	<b>78</b>
<b>Mmantshe</b>	Ngwaketse	Molapowabojang	<b>19</b>
<b>Mmantshe</b>	Central Mahalapye	Mookane	<b>104</b>
<b>Mmanxhoga</b>	Kweneng East	Shadishadi	<b>50</b>
<b>Mmaofonditse</b>	Kgatleng	Dikgonnye	<b>75</b>
<b>Mmaokhana</b>	Central Mahalapye	Chadibe	<b>107</b>
<b>Mmaothate 1</b>	Kweneng West	Monwane	<b>64</b>
<b>Mmaothate 2</b>	Kweneng West	Monwane	<b>64</b>
<b>Mmaothate 3</b>	Kweneng West	Monwane	<b>64</b>
<b>Mmapabane</b>	Central Serowe/ Palapye	Moiyabana	<b>93</b>
<b>Mmapatse</b>	Central Tutume	Matsitama	<b>145</b>
<b>Mmapekanyang</b>	Ngwaketse	Kanye	<b>14</b>
<b>Mmapete</b>	Central Boteti	Lethakane	<b>130</b>
<b>Mmaphala 1</b>	Central Mahalapye	Kudumatse	<b>105</b>
<b>Mmaphang</b>	Kweneng East	Kubung	<b>51</b>
<b>Mmaphang</b>	Kweneng East	Kubung	<b>51</b>
<b>Mmaphashalala Cattlepost 1</b>	Central Mahalapye	Mmaphashalala	<b>104</b>
<b>Mmaphashalala Cattlepost 2</b>	Central Mahalapye	Mmaphashalala	<b>104</b>
<b>Mmaphefo</b>	Kweneng East	Mahetlwe	<b>46</b>
<b>Mmaphefo</b>	Kweneng East	Hatsatladi	<b>47</b>
<b>Mmaphiri</b>	Central Serowe/ Palapye	Ratholo	<b>87</b>
<b>Mmaphitshane</b>	Kgatleng	Mmathubudukwane	<b>72</b>
<b>Mmaphoko</b>	Central Bobonong	Mmadinare	<b>123</b>
<b>Mmaphokoje</b>	Kweneng West	Takatokwane	<b>63</b>
<b>Mmaphoroka</b>	Kweneng West	Botlhapatlou	<b>56</b>
<b>Mmaphoroka 2</b>	Kweneng West	Botlhapatlou	<b>56</b>
<b>Mmapilane</b>	Central Serowe/ Palapye	Thabala	<b>91</b>
<b>Mmapoo</b>	Central Bobonong	Bobonong	<b>116</b>
<b>Mmapote</b>	Central Serowe/ Palapye	Mogorosi	<b>91</b>
<b>Mmapula</b>	Central Serowe/ Palapye	Thabala	<b>92</b>
<b>Mmapula</b>	Central Tutume	Senete	<b>143</b>
<b>Mmapula Lodge</b>	Ngamiland Delta	Localities with No Affiliation	<b>186</b>
<b>Mmapulane</b>	Barolong	Mmathethe	<b>28</b>
<b>Mmasease</b>	Central Mahalapye	Mahalapye	<b>103</b>
<b>Mmasebue</b>	Central Mahalapye	Tumasera	<b>107</b>
<b>Mmasechele</b>	Central Mahalapye	Shoshong	<b>110</b>
<b>Mmaseedama</b>	Central Bobonong	Kobojango	<b>119</b>
<b>Mmasegoea</b>	Central Serowe/ Palapye	Thabala	<b>92</b>
<b>Mmasehudula</b>	Ngwaketse	Moshaneng	<b>20</b>
<b>Mmasekotele</b>	Central Serowe/ Palapye	Majwanaadipitse	<b>97</b>
<b>Mmaseletswae/Moseletswane</b>	Kgalagadi South	Khisa	<b>205</b>
<b>Mmasenyetse</b>	Ngwaketse	Kanye	<b>14</b>

Localities	Census District	Village	Page
<b>Mmasepekere</b>	Central Bobonong	Mmadinare	<b>123</b>
<b>Mmasesa</b>	Kgatleng	Mochudi	<b>69</b>
<b>Mmaseshola</b>	Central Bobonong	Mmadinare	<b>122</b>
<b>Mmasetlogelwa</b>	Kweneng West	Dutlwe	<b>57</b>
<b>Mmasetshweu</b>	Central Bobonong	Sefophe	<b>121</b>
<b>Mmasetsole</b>	Central Mahalapye	Kudumatse	<b>105</b>
<b>Mmashoro Lands</b>	Central Serowe/ Palapye	Mmashoro	<b>90</b>
<b>Mmashweshwe</b>	Central Bobonong	Mmadinare	<b>123</b>
<b>Mmasukiri</b>	Central Boteti	Lethakane	<b>128</b>
<b>Mmatabekwa</b>	Central Bobonong	Mmadinare	<b>123</b>
<b>Mmataloke</b>	Ngwaketse West	Kutuku	<b>36</b>
<b>Mmatau</b>	Central Bobonong	Mmadinare	<b>124</b>
<b>Mmatematema</b>	Kweneng East	Molepolole	<b>44</b>
<b>Mmathamaga</b>	Central Boteti	Mmatshumo	<b>132</b>
<b>Mmathethe Cattle Post</b>	Barolong	Mmathethe	<b>28</b>
<b>Mmathethe Lands</b>	Barolong	Mmathethe	<b>27</b>
<b>Mmathoa</b>	Central Mahalapye	Tumasera	<b>107</b>
<b>Mmathubolo 1</b>	Kweneng East	Boatlane	<b>49</b>
<b>Mmatlou</b>	Central Mahalapye	Shoshong	<b>110</b>
<b>Mmatseta Lands</b>	Kweneng East	Mmatseta	<b>52</b>
<b>Mmatshadidi</b>	Central Serowe/ Palapye	Tshimoyapula	<b>89</b>
<b>Mmatshipa</b>	Kgatleng	Matebeleng	<b>71</b>
<b>Mmatshumo</b>	Central Boteti	Mmatshumo	<b>132</b>
<b>Mmatshwene</b>	Kgatleng	Mochudi	<b>69</b>
<b>Mmatswalekemogwe</b>	Central Mahalapye	Tumasera	<b>108</b>
<b>Mmeotsogile</b>	Central Mahalapye	Shoshong	<b>109</b>
<b>Mmeya</b>	Central Boteti	Mosu	<b>132</b>
<b>Mmilo</b>	Kgatleng	Malolwane	<b>72</b>
<b>Mmilo</b>	Central Mahalapye	Shoshong	<b>110</b>
<b>Mmitseng</b>	Kweneng West	Takatokwane	<b>63</b>
<b>Mmitwe</b>	Central Mahalapye	Mahalapye	<b>103</b>
<b>Mmohung</b>	Kweneng East	Molepolole	<b>45</b>
<b>Mmokolodi</b>	Central Serowe/ Palapye	Localities with No Affiliation	<b>98</b>
<b>Mmokolodi Farm</b>	South East	Ramotswa	<b>40</b>
<b>Mmokwanyane</b>	Kweneng East	Mmankodi	<b>49</b>
<b>Mmolawana</b>	Moiyabana	Mabuo	<b>94</b>
<b>Mmopane Lands</b>	Kweneng East	Mmopane	<b>50</b>
<b>Mmoro</b>	Central Boteti	Kedia	<b>135</b>
<b>Mmotouronga</b>	Ghanzi	Kule	<b>192</b>
<b>Mmu o Mohibidu</b>	Ghanzi	Karakobis	<b>190</b>
<b>Mmumosweu</b>	Ngamiland East	Makalamabedi	<b>163</b>
<b>Mmuomohibidu</b>	Central Serowe/ Palapye	Kgagodi	<b>85</b>
<b>Mmuphuela</b>	Central Serowe/ Palapye	Malatswai	<b>95</b>
<b>Mmusi</b>	Kweneng West	Lethakeng	<b>55</b>
<b>Mmutle</b>	Ngwaketse West	Samane	<b>37</b>
<b>Mmutle</b>	Kweneng East	Molepolole	<b>44</b>
<b>Mmuwi</b>	Kweneng West	Salajwe	<b>62</b>
<b>Moabi</b>	Central Serowe/ Palapye	Moiyabana	<b>94</b>

Localities	Census District	Village	Page
<b>Moaloso</b>	Central Tutume	Nata	<b>142</b>
<b>Moaloso a letamo</b>	Central Serowe/ Palapye	Localities with No Affiliation	<b>100</b>
<b>Moamogwa</b>	Kweneng East	Hatsalatladi	<b>47</b>
<b>Moamokeme</b>	Central Mahalapye	Maape	<b>108</b>
<b>Moana</b>	Central Boteti	Mosu	<b>131</b>
<b>Moaneng</b>	Central Mahalapye	Moshopha	<b>106</b>
<b>Moatle</b>	Ngwaketse	Kanye	<b>14</b>
<b>Mocha Lands</b>	North East	Gulubane	<b>155</b>
<b>Mocha Ranch</b>	Kweneng West	Localities with No Affiliation	<b>67</b>
<b>Mochaba</b>	Central Boteti	Tsienyane/Rakops	<b>136</b>
<b>Mochaba</b>	Ngamiland East	Tsau	<b>166</b>
<b>Mochabeng</b>	Ngamiland East	Sehithwa	<b>166</b>
<b>Mochabo</b>	Ngamiland East	Shorobe	<b>164</b>
<b>Mochinyana(Goxuba)</b>	Central Serowe/ Palapye	Serowe	<b>79</b>
<b>Mochudi</b>	Kgatleng	Mochudi	<b>69</b>
<b>Modia</b>	Ngamiland West	Gumare	<b>177</b>
<b>Modiane 1</b>	Central Mahalapye	Mahalapye	<b>102</b>
<b>Modiane 2</b>	Central Mahalapye	Mahalapye	<b>102</b>
<b>Modibedi</b>	Central Serowe/ Palapye	Palapye	<b>82</b>
<b>Modibo's Farm</b>	North East	Localities with No Affiliation	<b>159</b>
<b>Modikanonyane</b>	Kweneng West	Khudumelapye	<b>59</b>
<b>Modimonthusa</b>	Ngamiland East	Sehithwa	<b>167</b>
<b>Modimonthusa</b>	Ngwaketse West	Kokong	<b>35</b>
<b>Modimooteng</b>	Ngamiland East	Toteng	<b>165</b>
<b>Modimosane</b>	Ngwaketse	Lorolwana	<b>16</b>
<b>Modipane</b>	Kgalagadi South	Tsabong	<b>207</b>
<b>Modipane Lands</b>	Kgatleng	Modipane	<b>71</b>
<b>Modisatota</b>	Central Serowe/ Palapye	Serowe	<b>80</b>
<b>Modole</b>	Central Serowe/ Palapye	Palapye	<b>83</b>
<b>Moduane</b>	Central Serowe/ Palapye	Ratholo	<b>87</b>
<b>Modubane</b>	Central Mahalapye	Shoshong	<b>111</b>
<b>Modumela Lodge</b>	North East	Localities with No Affiliation	<b>159</b>
<b>Moebotse</b>	Central Bobonong	Damochojena	<b>124</b>
<b>Moege</b>	Kgalagadi North	Lokgwabe	<b>213</b>
<b>Moekatsi</b>	Central Mahalapye	Moshopha	<b>106</b>
<b>Moele</b>	Central Serowe/ Palapye	Paje	<b>89</b>
<b>Moelole</b>	Kgatleng	Matebeleng	<b>71</b>
<b>Moeng College</b>	Central Serowe/ Palapye	Merakana	<b>87</b>
<b>Moetlo</b>	Kweneng East	Lentsweletau	<b>45</b>
<b>Moetse</b>	Central Mahalapye	Tumasera	<b>107</b>
<b>Moexane</b>	Central Boteti	Mopipi	<b>134</b>
<b>Mogabaladi</b>	Central Serowe/ Palapye	Serowe	<b>79</b>
<b>Mogagole</b>	Kweneng West	Sesung	<b>65</b>
<b>Mogahe</b>	Kweneng East	Molepolole	<b>45</b>
<b>Mogale</b>	Kweneng East	Lephephe	<b>48</b>
<b>Mogaleng</b>	Central Bobonong	Sefophe	<b>121</b>
<b>Mogami</b>	Central Mahalapye	Makwate	<b>105</b>
<b>Moganela</b>	Kweneng West	Khudumelapye	<b>60</b>

Localities	Census District	Village	Page
Mogapelwa	Ngamiland East	Toteng	164
Mogapinyana	Ngwaketse	Kanye	13
Mogatelwane	Kweneng East	Mahetlwe	46
Mogatsapoo	Central Serowe/ Palapye	Serowe	78
Mogobe	Ngamiland East	Phuduhudu	168
Mogobe wa Dikgama	Barolong	Phitshane Molopo	28
Mogobe wa Dira	Central Boteti	Letlhakane	128
Mogobe wa Marole	Central Mahalapye	Poloka	112
Mogobe wa Mophane	Central Serowe/ Palapye	Tamasane	86
Mogobe wa mothaba	Kgalagadi North	Kang	212
Mogobe wa noga	Central Tutume	Shashe/Semotswane	148
Mogobeng	Ghanzi	East Hanahai	194
Mogobetwane	Kweneng East	Hatsalatladi	47
Mogobewabasadi	Central Mahalapye	Palla Road/Dinokwe	104
Mogobewabasadi	Central Tutume	Shashe/Semotswane	148
Mogobe-wa-Dikgomo	Barolong	Tswanyaneng	25
Mogobewadira	Central Serowe/ Palapye	Lecheng	83
Mogobewaditau	Central Tutume	Gweta	149
Mogobewakgoro	Kweneng West	Takatokwane	63
Mogobe-Wa-Makgalo	Central Serowe/ Palapye	Serowe	79
Mogobewamanong	Central Bobonong	Bobonong	116
Mogobe-wa-Marole	Central Mahalapye	Poloka	112
Mogobewamokala	Ngwaketse West	Kokong	35
Mogobe-wa-Mosu	Kweneng East	Lentsweletau	46
Mogobodi	Kweneng West	Kotolaname	66
Mogobong	Central Serowe/ Palapye	Gojwane	96
Mogobotwane	Central Bobonong	Mmadinare	123
Mogoduwaphuti	Ngwaketse	Moshupa	20
Mogogaphate	Central Bobonong	Bobonong	117
Mogogorwane	Ngwaketse	Selokolela	22
Mogogwane	Kweneng West	Salajwe	62
Mogogwe 2	Ghanzi	Ncojane	193
Mogogwe/ Magogo / Magaga	Ghanzi	Ncojane	193
Mogoiwa	Central Serowe/ Palapye	Mokgware	95
Mogojogojo Lands	Barolong	Mogojogojo	27
Mogojwanamotswedi	Ngwaketse	Kanye	13
Mogojwe	Kweneng East	Metsimotlhabe	49
Mogolegwa	Kgatleng	Mochudi	70
Mogolori	Central Serowe/ Palapye	Serule	95
Mogolori	Central Mahalapye	Palla Road/Dinokwe	104
Mogolori	Central Mahalapye	Palla Road/Dinokwe	104
Mogome Lands	Central Serowe/ Palapye	Mogome	94
Mogome Lands 2	Central Serowe/ Palapye	Mogome	94
Mogomele	Central Serowe/ Palapye	Goo-Sekgweng	88
Mogonediwa	Kweneng West	Letlhakeng	55
Mogono/Senwane	Kweneng East	Boatlaname	49
Mogonono	Ngwaketse	Moshupa	21
Mogonono	Kweneng West	Moshaweng	59

Localities	Census District	Village	Page
Mogonono East	Kgatleng	Mochudi	70
Mogonono Farm	Central Serowe/ Palapye	Serowe	80
Mogonono Lands	Kweneng East	Mogonono	52
Mogonono West	Kgatleng	Mochudi	69
Mogonono/Capricorn	Central Mahalapye	Palla Road/Dinokwe	104
Mogononyane	Central Mahalapye	Dibete Station	105
Mogopodi	Kweneng West	Moshaweng	58
Mogopodi 2	Kweneng West	Moshaweng	58
Mogorogorowatau	Ngamiland East	Kareng	168
Mogorogorwana	Central Boteti	Lethakane	130
Mogorogorwane	Central Boteti	Lethakane	131
Mogorosi Lands	Central Serowe/ Palapye	Mogorosi	91
Mogotho	Central Boteti	Kedia	135
Mogothokokorala	Central Serowe/ Palapye	Localities with No Affiliation	97
Mogothomalele	Central Boteti	Lethakane	131
Mogotho	Ngamiland West	Nxaunxau	175
Mogothhowadinotshi	Kweneng West	Malwelwe	64
Mogothhowalenong	Kweneng East	Lephephe	48
Mogowagowe	Ngamiland East	Kareng	167
Mogwalale Lands	Barolong	Mogwalale	26
Mogwe's Farm	South East	Localities with No Affiliation	42
Mohaka	Central Serowe/ Palapye	Dimajwe	96
Mohawana	Central Tutume	Tonota	148
Mohibidu	Central Serowe/ Palapye	Kgagodi	85
Mohibitswane	Central Serowe/ Palapye	Palapye	83
Mohibitswane	Central Serowe/ Palapye	Gootau	87
Mohise	Central Serowe/ Palapye	Majwanaadipitse	97
Mohitlhapodi	Kweneng West	Lethakeng	55
Mohitshwane	Central Serowe/ Palapye	Motshegaletau	95
Mohoke	Central Serowe/ Palapye	Mmashoro	91
Mohoke	Kweneng East	Hatsalatladi	47
Mohokoje	Central Bobonong	Mmadinare	122
Moholwane	Central Mahalapye	Kalamare	109
Mohota	Central Bobonong	Tshokwe	118
Mohudiri	Central Mahalapye	Seleka	113
Mohuduhutswe	Ngwaketse	Kanye	13
Mohungwe	Central Serowe/ Palapye	Moiyabana	94
Moilwane	Kweneng West	Kaudwane	66
Moipolai	Central Serowe/ Palapye	Moiyabana	93
Moitshinki/Seherelela Cattle Post	Ngwaketse	Seherelela	17
Moitshinyi	Ngwaketse West	Tsonyane	37
Moitshopari	Central Serowe/ Palapye	Serowe	79
Moiyagogo	Ngamiland West	Eretsha	179
Mojaditholo/Madijwane	Central Serowe/ Palapye	Mabeleapudi	89
Mojakubu	Central Serowe/ Palapye	Lecheng	83
Mojaphofu	Central Mahalapye	Shoshong	110
Mojatholo	Kweneng West	Ditshegwane	57
Mojemane	Central Serowe/ Palapye	Mogapi	84

Localities	Census District	Village	Page
Mokadinyane	Ngwaketse	Moshaneng	20
Mokaila Farm	South East	Localities with No Affiliation	42
Mokaje/Morokrof	Kgalagadi South	Tsabong	206
Mokaka	Ngwaketse	Moshupa	21
Mokakakgang	Barolong	Magoriapitse	27
Mokakatedi	Central Bobonong	Molalatau	120
Mokala	Ngwaketse	Magotlhwane	18
Mokala Sekoma	Ghanzi	New Xanagas	193
Mokalana	Ngwaketse	Magotlhwane	18
Mokalana 2	Ngwaketse	Magotlhwane	18
Mokalane	Kweneng West	Khudumelapye	60
Mokalane	Central Serowe/ Palapye	Localities with No Affiliation	99
Mokale ward	Central Serowe/ Palapye	Moiyabana	93
Mokame	Kweneng West	Takatokwane	63
Mokape	Ngwaketse	Kanye	14
Mokata	Ngwaketse	Manyana	18
Mokata	Ngwaketse	Moshaneng	20
Mokata/Mokateng	Ngwaketse	Moshaneng	20
Mokataka	Central Serowe/ Palapye	Mmashoro	90
Mokateng	Kweneng East	Losilakgokong	51
Mokateng	Kweneng East	Losilakgokong	52
Mokati	Central Serowe/ Palapye	Localities with No Affiliation	97
Mokatse	Kgatleng	Modipane	71
Mokawane	Kweneng West	Moshaweng	59
Mokeme	Central Serowe/ Palapye	Mabeleapudi	89
Mokgacha	Central Serowe/ Palapye	Lerala	86
Mokgacha	Central Mahalapye	Mahalapye	102
Mokgacha	Central Mahalapye	Dovedale	105
Mokgacha	Central Mahalapye	Otse	112
Mokgacha	Ngwaketse	Gasita	16
Mokgacha Game Farm	Central Mahalapye	Otse	113
Mokgacha-wa-Dikhudu 1	Central Mahalapye	Mahalapye	103
Mokgacha-wa-Dikhudu 2	Central Mahalapye	Mahalapye	103
Mokgacha-wa-Dinama 1	Central Serowe/ Palapye	Mogapi	84
Mokgacha-wa-Maje	Central Serowe/ Palapye	Serowe	81
Mokgachodi	Ngwaketse West	Keng	34
Mokgaleete	Kweneng West	Botlhapatlou	56
Mokgalega	Central Mahalapye	Mmutlane	107
Mokgalo	Central Tutume	Mosetse	144
Mokgalo	Central Tutume	Marapong	145
Mokgalo	Ngamiland East	Makalamabedi	163
Mokgalo	Ngamiland East	Sehithwa	167
Mokgalo	Ngamiland East	Kareng	167
Mokgalo	Central Tutume	Mosetse	144
Mokgalo/Haka	Ngamiland East	Toteng	164
Mokgaloolabile	Kweneng West	Dutlwe	58
Mokgalwana	Kweneng East	Lentsweletau	46
Mokgalwane	Central Serowe/ Palapye	Maunatlala	85

Localities	Census District	Village	Page
Mokgalwane	Central Serowe/ Palapye	Ratholo	87
Mokgalwaneng	Central Serowe/ Palapye	Maunatlala	85
Mokgalwaneng	Central Mahalapye	Ramokgonami	108
Mokgaratlha Cattle Post	Ngwaketse	Ranaka	15
Mokgaratlha Poultry Farm	Ngwaketse	Ranaka	15
Mokgatcha-wa_ditshepe	Central Serowe/ Palapye	Lesenepole/ Matolwane	86
Mokgatsha	Central Bobonong	Sefophe	121
Mokgatsha wa Dikgabo	Central Bobonong	Kobojango	119
Mokgere	Ngwaketse	Sese	17
Mokgere	Barolong	Lejwana	27
Mokgethe's Farm (Richmark)	Central Serowe/ Palapye	Localities with No Affiliation	97
Mokgethwe	Ngwaketse West	Maokane	36
Mokgobo	Central Serowe/ Palapye	Mmashoro	90
Mokgojwe	Central Bobonong	Tsetsebjwe	118
Mokgomane Lands	Barolong	Mokgomane	28
Mokgongwana	Kgatleng	Mabalane	72
Mokgophane	Central Bobonong	Tsetsebjwe	117
Mokgoro	Central Boteti	Mmatshumo	132
Mokgoro Safari Lodge	Ngamiland East	Mababe	169
Mokgowane	Central Mahalapye	Moshopha	106
Mokgwaphane	Kweneng West	Monwane	64
Mokhalaheri	Kweneng West	Monwane	64
Mokhawadikgomo	Sesung	Sorilatholo	66
Mokhomma Cattle Post	Ngwaketse West	Mokhomba	36
Mokhutlheng	Kweneng West	Khudumelapye	60
Mokhutshwane	Kweneng West	Letlhakeng	55
Mokitswe	Kweneng West	Sesung	65
Moko	Central Serowe/ Palapye	Serowe	79
Moko	Central Mahalapye	Mahalapye	102
Mokoba	Central Boteti	Letlhakane	128
Mokoba Camp	Central Boteti	Letlhakane	130
Mokobaise	Central Serowe/ Palapye	Dimajwe	96
Mokobane	Central Serowe/ Palapye	Serowe	81
Mokoba-waga-Shadi	Central Serowe/ Palapye	Tshimoyapula	89
Mokobeng	Kgatleng	Bokaa	71
Mokobeng Lands	Central Mahalapye	Mokobeng	107
Mokoboxane End Camp	Central Boteti	Tsienyane/Rakops	136
Mokoduane	Kgatleng	Artisia	74
Mokoduane	Central Mahalapye	Moshopha	106
Mokoduwe	Kweneng West	Sorilatholo	66
Mokoka	Ngwaketse West	Maokane	36
Mokoko	Central Serowe/ Palapye	Malatswai	95
Mokoko	Kgalagadi South	Tsabong	206
Mokokomadi	Kweneng West	Maboane	65
Mokokore	Central Mahalapye	Kodibeleng	112
Mokokwe	Central Tutume	Mmeya	153
Mokolobate	Kgatleng	Artisia	74
Mokolobeng	Central Serowe/ Palapye	Lesenepole/ Matolwane	86



Localities	Census District	Village	Page
Mokoloboto	Central Mahalapye	Sefhare	106
Mokoloboto 2	Central Mahalapye	Sefhare	107
Mokolwane	Central Boteti	Toromoja	137
Mokolwane	Central Tutume	Gweta	149
Mokolwane	Ngamiland East	Semboyo	170
Mokolwane	Ngamiland West	Nokaneng	176
Mokolwe	Kweneng East	Diremogolo Lands / Lesetlhaneng	47
Mokomotu	Central Boteti	Mopipi	134
Mokongwe	Central Serowe/ Palapye	Paje	88
Mokoni	South East	Localities with No Affiliation	41
Mokopi	Ngwaketse West	Samane	37
Mokoshwane	Central Bobonong	Tshokwe	118
Mokoswane	Central Bobonong	Mmadinare	122
Mokoswane 1	Central Mahalapye	Mahalapye	103
Mokoswane Lands	Central Mahalapye	Mahalapye	102
Mokotong	Central Mahalapye	Maape	108
Mokotswane	Kweneng East	Lentsweletau	46
Mokowe	Central Serowe/ Palapye	Palapye	83
Mokujwane	Kweneng West	Salajwe	62
Mokunukwane	Ngwaketse West	Mokhomba	36
Mokuruenyane	Central Serowe/ Palapye	Seolwane	86
Mokutsumo	Ngamiland East	Tsau	165
Molabe(Tonki e a sotlega)	Central Bobonong	Tobane	120
Molae	Central Serowe/ Palapye	Serowe	79
Molae	Central Serowe/ Palapye	Mmashoro	90
Molaka/Leboana	Central Serowe/ Palapye	Palapye	82
Molalakgaka	Ngamiland East	Shorobe	164
Molalaphiri	Kweneng West	Dutlwe	58
Molalatau lands	Central Bobonong	Molalatau	120
Molalatawana	Central Bobonong	Molalatau	120
Molaodi	Ghanzi	Tsootsha	189
Molaodi	Central Serowe/ Palapye	Kgagodi	85
Molapisi	North East	Localities with No Affiliation	159
Molapisi	Kgalagadi South	Omaweneno	206
Molapo	Central Kgalagadi Game Reserve	Localities with No Affiliation	203
Molapong	Kweneng West	Takatokwane	63
Molapong	Central Serowe/ Palapye	Maunatlala	85
Molapong	Central Mahalapye	Chadibe	107
Molapong	Central Mahalapye	Ramokgonami	108
Molapong	Central Mahalapye	Ramokgonami	108
Molapo-wa-Basadi	Ngwaketse	Moshupa	21
Molapowabojang	Kgalagadi South	Gachibana	207
Molapo-wa-Dipitse	Central Serowe/ Palapye	Palapye	83
Molapowaditau	Kweneng East	Kubung	51
Molapowamalotwana	Kgatleng	Malotwana Siding	74

Localities	Census District	Village	Page
<b>Molatelele</b>	Ngwaketse West	Maokane	<b>36</b>
<b>Molatlhegi</b>	Kweneng East	Mmankgodi	<b>49</b>
<b>Molatomosane</b>	Kweneng West	Moshaweng	<b>58</b>
<b>Molatswana</b>	Ngamiland East	Sehithwa	<b>166</b>
<b>Molatswana</b>	Ngwaketse West	Kokong	<b>35</b>
<b>Molatswana/ Look &amp; see</b>	Ghanzi	Ncojane	<b>193</b>
<b>Molebalo</b>	Ngwaketse West	Mokhomba	<b>36</b>
<b>Moleejane</b>	Central Serowe/ Palapye	Seolwane	<b>86</b>
<b>Moleejane</b>	Central Serowe/ Palapye	Mogorosi	<b>91</b>
<b>Moleejane</b>	Central Serowe/ Palapye	Moiyabana	<b>93</b>
<b>Moleejane</b>	Central Serowe/ Palapye	Localities with No Affiliation	<b>99</b>
<b>Moleele</b>	Central Tutume	Mmanxotae	<b>151</b>
<b>Molefi</b>	Central Serowe/ Palapye	Mabuo	<b>94</b>
<b>Molefi Ranch</b>	Barolong	Localities with No Affiliation	<b>31</b>
<b>Molehele</b>	Ngwaketse West	Khakhea	<b>34</b>
<b>Molehise</b>	Ngwaketse	Gasita	<b>15</b>
<b>Moleje</b>	Central Bobonong	Tsetsebjwe	<b>118</b>
<b>Molekane</b>	Kgatleng	Dikgonnye	<b>75</b>
<b>Molekane</b>	Kgatleng	Dikgonnye	<b>76</b>
<b>Molelema</b>	Ngwaketse	Lorolwana	<b>16</b>
<b>Moleleme</b>	Ngwaketse West	Samane	<b>37</b>
<b>Moleleme</b>	Kweneng East	Hatsalatladi	<b>47</b>
<b>Moleleme</b>	Kweneng West	Botlhapatlou	<b>56</b>
<b>Molelwane</b>	Central Serowe/ Palapye	Moiyabana	<b>93</b>
<b>Molemane</b>	Ngwaketse West	Maokane	<b>36</b>
<b>Molengwana 1</b>	Kweneng West	Khudumelapye	<b>59</b>
<b>Molengwana 2</b>	Kweneng West	Khudumelapye	<b>59</b>
<b>Moletemane Lands</b>	Central Bobonong	Moletemane	<b>125</b>
<b>Molodi</b>	Central Serowe/ Palapye	Serowe	<b>82</b>
<b>Molodi</b>	Central Serowe/ Palapye	Tshimoyapula	<b>89</b>
<b>Moloko/Masokwane</b>	Central Mahalapye	Mahalapye	<b>103</b>
<b>Molokwe 1</b>	Ngwaketse	Molapowabojang	<b>19</b>
<b>Molokwe 2</b>	Ngwaketse	Molapowabojang	<b>19</b>
<b>Mololwane</b>	Kweneng East	Lephephe	<b>48</b>
<b>Molomo wa Kwena</b>	Ngwaketse	Kanye	<b>14</b>
<b>Molomoojang</b>	Ngwaketse	Moshupa	<b>21</b>
<b>Molomowapudi</b>	Central Bobonong	Robelela	<b>124</b>
<b>Molonda/Japane</b>	Central Tutume	Chadibe	<b>145</b>
<b>Molongwane</b>	Kgatleng	Bokaa	<b>71</b>
<b>Molongwane 1</b>	Kgatleng	Bokaa	<b>71</b>
<b>Molongwane 2</b>	Kgatleng	Bokaa	<b>71</b>
<b>Molope</b>	Central Serowe/ Palapye	Localities with No Affiliation	<b>98</b>
<b>Molowane</b>	Central Serowe/ Palapye	Moiyabana	<b>93</b>
<b>Molwane</b>	Central Serowe/ Palapye	Mmashoro	<b>90</b>
<b>Momare</b>	Ngwaketse	Ranaka	<b>15</b>
<b>Mombo Camp</b>	Ngamiland Delta	Localities with No Affiliation	<b>186</b>
<b>Monageng</b>	Kweneng East	Metsimotlhabe	<b>49</b>

Localities	Census District	Village	Page
<b>Monageng</b>	Kweneng East	Metsimotlhabe	<b>49</b>
<b>Monageng Farm</b>	Kweneng West	Localities with No Affiliation	<b>67</b>
<b>Monaiwa</b>	Central Tutume	Mabesekwa	<b>152</b>
<b>Monametsana</b>	Kgatleng	Malotwana Siding	<b>74</b>
<b>Monarch farm</b>	North East	Localities with No Affiliation	<b>159</b>
<b>Monatowadinotshi</b>	Kweneng West	Ngware	<b>61</b>
<b>Monatsane</b>	Central Bobonong	Mmadinare	<b>124</b>
<b>Mongabi</b>	Kweneng West	Ngware	<b>61</b>
<b>Mongailwane</b>	Ngwaketse	Lotlhakane West	<b>15</b>
<b>Mongaleng/Ngakale Syndicate</b>	Kgalagadi South	Gachibana	<b>207</b>
<b>Monganaesi</b>	Central Serowe/ Palapye	Tshimoyapula	<b>89</b>
<b>Monganaokodu</b>	Ngwaketse	Lekgolobotlo	<b>17</b>
<b>Mongane</b>	Kweneng West	Salajwe	<b>62</b>
<b>Monganyane</b>	Ngwaketse West	Maokane	<b>36</b>
<b>Monganyane</b>	Kweneng West	Moshaweng	<b>58</b>
<b>Mongatane</b>	Kweneng West	Salajwe	<b>62</b>
<b>Mongwaneng</b>	Central Bobonong	Molalatau	<b>120</b>
<b>Monkgaphokoje</b>	Central Serowe/ Palapye	Thabala	<b>92</b>
<b>Monnamme</b>	Ngwaketse	Moshupa	<b>20</b>
<b>Monnye</b>	Ngwaketse West	Khonkhwa	<b>34</b>
<b>Monoe</b>	Central Bobonong	Sefophe	<b>121</b>
<b>Monogabolhaba</b>	Kgatleng	Artisia	<b>74</b>
<b>Monokela</b>	Central Serowe/ Palapye	Serowe	<b>78</b>
<b>Monokela</b>	Central Serowe/ Palapye	Paje	<b>88</b>
<b>Monong Lands</b>	Kgalagadi North	Monong	<b>213</b>
<b>Mononnye</b>	Kgatleng	Mochudi	<b>69</b>
<b>Monwane</b>	Kgatleng	Mochudi	<b>69</b>
<b>Monyai</b>	Central Mahalapye	Mookane	<b>104</b>
<b>Monyaneng</b>	Central Mahalapye	Makwate	<b>105</b>
<b>Monyatale</b>	Kweneng East	Molepolole	<b>45</b>
<b>Monyatsiwa's Farm</b>	North East	Localities with No Affiliation	<b>158</b>
<b>Monyelenyele</b>	Central Serowe/ Palapye	Moiyabana	<b>93</b>
<b>Monyenane</b>	Ngwaketse	Moshupa	<b>21</b>
<b>Monyomotlobo</b>	Central Bobonong	Motlhabaneng	<b>124</b>
<b>Mooi-Draai 1/Hilane</b>	Kgalagadi South	Werda	<b>205</b>
<b>Mooi-Draai 2</b>	Kgalagadi South	Werda	<b>205</b>
<b>Mooimeisies Fontein Farm</b>	Central Bobonong	Localities with No Affiliation	<b>125</b>
<b>Mookametsana</b>	Central Mahalapye	Shakwe	<b>106</b>
<b>Mookane</b>	Central Mahalapye	Moralane	<b>111</b>
<b>Mookane</b>	Ngwaketse	Lorolwana	<b>16</b>
<b>Mookane</b>	Kweneng West	Ditshegwane	<b>57</b>
<b>Mookane</b>	Central Serowe/ Palapye	Gojwane	<b>96</b>
<b>Mooke</b>	Central Tutume	Shashe-Mooke	<b>149</b>
<b>Mooko</b>	Central Serowe/ Palapye	Moiyabana	<b>94</b>
<b>Mooko</b>	Central Mahalapye	Kalamare	<b>109</b>
<b>Mookoso</b>	Central Serowe/ Palapye	Serowe	<b>78</b>
<b>Mookotsi</b>	Kgalagadi North	Kang	<b>212</b>

Localities	Census District	Village	Page
<b>Moologe</b>	Kgatleng	Mochudi	<b>69</b>
<b>Mopako</b>	Ngamiland West	Nokaneng	<b>176</b>
<b>Mophakane</b>	Kweneng East	Kumakwane	<b>48</b>
<b>Mophane</b>	Central Serowe/ Palapye	Manaledi	<b>96</b>
<b>Mophane</b>	Central Boteti	Khwee	<b>138</b>
<b>Mophuelo</b>	Ngwaketse	Lotlhakane West	<b>15</b>
<b>Mophuelo Lands</b>	Ngwaketse	Lotlhakane West	<b>15</b>
<b>Mopipi</b>	Kweneng West	Botlhapatlou	<b>57</b>
<b>Mopipi Cattle Post</b>	Central Boteti	Mopipi	<b>134</b>
<b>Mopipi Lands</b>	Central Boteti	Mopipi	<b>134</b>
<b>Mopipi-Wa-Ditshwakga</b>	Kweneng East	Kgope	<b>52</b>
<b>Mopiri Camp</b>	Ngamiland Delta	Localities with No Affiliation	<b>187</b>
<b>Moporota</b>	Ngamiland East	Tsau	<b>165</b>
<b>Moporota</b>	Ngamiland West	Tubu	<b>177</b>
<b>Moraba wa makgetho</b>	Kgalagadi North	Kang	<b>212</b>
<b>Morabane 1</b>	Kweneng West	Letlhakeng	<b>55</b>
<b>Morabane 2</b>	Kweneng West	Letlhakeng	<b>55</b>
<b>Morabane 3</b>	Kweneng West	Letlhakeng	<b>55</b>
<b>Moraba-wa-Thamaga</b>	Kgalagadi North	Kang	<b>212</b>
<b>Morabeng</b>	Kweneng West	Khudumelapye	<b>59</b>
<b>Morabeng</b>	Kweneng West	Kaudwane	<b>66</b>
<b>Moraga</b>	Ngwaketse	Kanye	<b>13</b>
<b>Morakamoxana</b>	Central Boteti	Toromoja	<b>137</b>
<b>Morake</b>	Central Serowe/ Palapye	Localities with No Affiliation	<b>99</b>
<b>Morala</b>	Central Serowe/ Palapye	Serowe	<b>82</b>
<b>Moralana</b>	Central Serowe/ Palapye	Maunatlala	<b>85</b>
<b>Moralana</b>	Central Mahalapye	Moshopha	<b>106</b>
<b>Moralana</b>	Kgatleng	Kgomodiatshaba	<b>75</b>
<b>Moralane</b>	Central Serowe/ Palapye	Serowe	<b>82</b>
<b>Moralane</b>	Central Mahalapye	Ramokgonami	<b>108</b>
<b>Moralane</b>	Central Bobonong	Mmadinare	<b>123</b>
<b>Moralane</b>	Central Bobonong	Damochojena	<b>124</b>
<b>Moralane Cattle Post</b>	Central Bobonong	Mmadinare	<b>123</b>
<b>Moralane Cattle Post 1</b>	Central Mahalapye	Moralane	<b>111</b>
<b>Moralane Cattle Post 2</b>	Central Mahalapye	Moralane	<b>111</b>
<b>Moralane Lands</b>	Central Mahalapye	Moralane	<b>111</b>
<b>Morale</b>	Kweneng West	Salajwe	<b>62</b>
<b>Morale 1</b>	Central Mahalapye	Mahalapye	<b>102</b>
<b>Morale 2</b>	Central Mahalapye	Mahalapye	<b>103</b>
<b>Morale Farm</b>	Central Mahalapye	Mahalapye	<b>103</b>
<b>Morale Pasture Research Statio</b>	Central Mahalapye	Mahalapye	<b>103</b>
<b>Moraleng</b>	Central Serowe/ Palapye	Serowe	<b>80</b>
<b>Morama</b>	Ghanzi	Kule	<b>192</b>
<b>Morambakawe</b>	Ghanzi	Makunda	<b>192</b>
<b>Morapedi Ranch</b>	Barolong	Localities with No Affiliation	<b>31</b>
<b>Morarwana</b>	Kweneng East	Thamaga	<b>51</b>
<b>Moreane</b>	Ngwaketse	Kanye	<b>14</b>
<b>Morebodi</b>	Ngwaketse	Segwagwa	<b>18</b>
<b>Morekolwane</b>	Kgatleng	Rasesa	<b>71</b>

Localities	Census District	Village	Page
<b>Morema</b>	Kgatleng	Mochudi	<b>69</b>
<b>Moremametsi</b>	Kweneng West	Botlhapatlou	<b>56</b>
<b>Moremi</b>	Central Serowe/ Palapye	Moremi	<b>84</b>
<b>Moremi Crossing Safari Lodge</b>	Ngamiland Delta	Localities with No Affiliation	<b>187</b>
<b>Moremi Lands</b>	Central Serowe/ Palapye	Moremi	<b>84</b>
<b>Morenane</b>	Barolong	Metlobo	<b>30</b>
<b>Moreomabele</b>	Central Tutume	Gweta	<b>149</b>
<b>Morestres/Backsten</b>	Kgalagadi South	Werda	<b>205</b>
<b>Moretlhwane</b>	Ngwaketse West	Phitshane Molopo	<b>28</b>
<b>Moretwa Cattle Post</b>	Kweneng West	Maboane	<b>65</b>
<b>Moretlwane</b>	Kweneng West	Localities with No Affiliation	<b>67</b>
<b>Moriri</b>	Central Serowe/ Palapye	Serowe	<b>79</b>
<b>Moriti/Ditholong</b>	Kgalagadi North	Kang	<b>212</b>
<b>Moritsane</b>	Kweneng East	Gabane	<b>47</b>
<b>Moroba Syndicate</b>	Ghanzi	Kacgae	<b>194</b>
<b>Morobane</b>	Kgalagadi South	Khisa	<b>205</b>
<b>Morobisi</b>	Central Mahalapye	Sefhare	<b>106</b>
<b>Moroka Lands</b>	North East	Moroka	<b>156</b>
<b>Moroka's Farm</b>	North East	Localities with No Affiliation	<b>158</b>
<b>Morokolwane</b>	Barolong	Ngwatsau	<b>25</b>
<b>Morokolwane</b>	Central Serowe/ Palapye	Gootau	<b>87</b>
<b>Morokotswane</b>	Kgalagadi South	Khisa	<b>205</b>
<b>Morokwe II</b>	South East	Localities with No Affiliation	<b>42</b>
<b>Morokwe's Farm</b>	South East	Localities with No Affiliation	<b>42</b>
<b>Morolong</b>	Ghanzi	Karakobis	<b>190</b>
<b>Morongwa</b>	Central Serowe/ Palapye	Serowe	<b>78</b>
<b>Moropeng</b>	Ngwaketse	Gasita	<b>16</b>
<b>Morotobolo</b>	Central Boteti	Kumaga	<b>139</b>
<b>Morotobolo/Dichaokeng/Kgogo</b>	Kweneng East	Boatlaname	<b>49</b>
<b>Morotole</b>	Central Tutume	Tonota	<b>147</b>
<b>Morotole</b>	North East	Ditladi	<b>157</b>
<b>Morotowadinku</b>	Central Bobonong	Tobane	<b>121</b>
<b>Morotwane</b>	Barolong	Magoriapitse	<b>27</b>
<b>Morowakho</b>	Central Serowe/ Palapye	Mabuo	<b>94</b>
<b>Morukotshwane</b>	Kweneng East	Mogonono	<b>52</b>
<b>Morukuku</b>	Central Serowe/ Palapye	Localities with No Affiliation	<b>97</b>
<b>Morukuru</b>	Central Serowe/ Palapye	Serowe	<b>80</b>
<b>Morukuru</b>	Central Serowe/ Palapye	Paje	<b>88</b>
<b>Morukutshane</b>	Central Serowe/ Palapye	Moiyabana	<b>93</b>
<b>Morula</b>	Central Boteti	Mopipi	<b>134</b>
<b>Morula</b>	Ngamiland East	Tsau	<b>165</b>
<b>Morulane</b>	Kweneng East	Morula	<b>49</b>
<b>Morulaoesi</b>	Kgatleng	Malolwane	<b>72</b>
<b>Morula-wa-Basadi</b>	Central Bobonong	Tobane	<b>120</b>
<b>Morupule</b>	Kweneng West	Diphuduhudu	<b>66</b>
<b>Morupule Lands</b>	Central Serowe/ Palapye	Palapye	<b>82</b>
<b>Morupule Mine</b>	Central Serowe/ Palapye	Palapye	<b>83</b>
<b>Morupule Mine</b>	Central Serowe/ Palapye	Palapye	<b>83</b>

Localities	Census District	Village	Page
Morupule Power Station	Central Serowe/ Palapye	Palapye	83
Moruswane	Kweneng West	Lethakeng	56
Morwalela	Ghanzi	Karakobis	190
Morwana	Ngamiland West	Gani	177
Morwatubana	Barolong	Mmathethe	28
Morwe	Kgalagadi South	Gachibana	207
Morwetsane	Ngwaketse	Kanye	13
Mosa	Central Serowe/ Palapye	Malaka	84
Mosadihela	Ngwaketse West	Mokhomba	36
Mosadimogolo	Ngwaketse West	Maokane	36
Mosaditshwana	Central Boteti	Lethakane	130
Mosalakwane	Central Bobonong	Bobonong	116
Mosamo	Central Serowe/ Palapye	Tamasane	85
Mosamowakwena	Ngwaketse	Molapowabojang	19
Mosanteng	Kweneng East	Molepolole	44
Mosanteng	Kgatleng	Mochudi	69
Mosarasarane	Ngamiland East	Sehithwa	167
Mosarwa	Kgatleng	Dikwididi	76
Mosarwambe	Kweneng West	Maboane	65
Mosarwanyane	Kweneng West	Maboane	65
Mosatse	Central Bobonong	Sefophe	121
Mosekele	Kweneng East	Molepolole	44
Moselane	Central Mahalapye	Mahalapye	103
Mosele	Kweneng West	Botlhapatlou	56
Moselebe 1	Barolong	Mmathethe	27
Moselebe 2	Barolong	Mmathethe	27
Moselele	Kweneng East	Hatsalatladi	47
Moselesejane	Central Serowe/ Palapye	Serowe	79
Moselesejane	Central Serowe/ Palapye	Mmashoro	90
Moselewapula	Ngamiland East	Tsau	165
Moselewapula	Kgalagadi South	Gachibana	207
Mosemodi	Central Bobonong	Damochojena	124
Mosepele	Ngwaketse	Kanye	14
Mosepele farm (feed lot)	Kweneng West	Localities with No Affiliation	67
Mosepetse	Barolong	Metlobo	30
Mosesane	Ngwaketse West	Keng	34
Mosesane	Kweneng West	Moshaweng	58
Mosese	Kgatleng	Oodi	71
Mosetharobega	Central Boteti	Khwee	138
Mosetlha	Kgatleng	Oliphants Drift	73
Mosetlha Stop	Ngwaketse West	Mokhomba	36
Mosetlha's farm	North East	Localities with No Affiliation	159
Mosetlhe	Ngwaketse	Lotlhakane	17
Mosetlho	Central Boteti	Motopi	139
Mosetlho	Ngamiland East	Phuduhudu	168
Mosetsanamontle 1	Kweneng East	Boatlaname	49
Mosetsanamontle 2	Kweneng East	Boatlaname	49
Mosetse	Central Tutume	Mosetse	144

Localities	Census District	Village	Page
Moshaaphofu	Kgalagadi South	Gachibana	207
Moshabi	Central Mahalapye	Kalamare	109
Moshakabela	Central Bobonong	Mmadinare	123
Moshakgalo	Central Mahalapye	Maape	108
Moshalalwe	Central Bobonong	Kobojango	119
Moshamo	Central Tutume	Tonota	147
Moshashambe	Central Bobonong	Bobonong	117
Moshawana	Kgatleng	Mochudi	69
Moshawaneng	Kweneng East	Molepolole	45
Moshaweng Lands	Kweneng West	Dutlwe	58
Mosheshene	Ngwaketse West	Itholoke	35
Moshibidu	Kgatleng	Malolwane	72
Moshu	Ngamiland East	Kareng	167
Moshupa Ranches	Barolong	Sekhutlane	31
Mosi	Central Serowe/ Palapye	Serowe	82
Mosiadira	Ngwaketse West	Khonkhwa	34
Mosiang	Ngwaketse	Moshupa	21
Mosielele	Kweneng West	Dutlwe	58
Mosigosisa	Kweneng West	Salajwe	62
Mosikemolelo	Barolong	Metlobo	30
Mosima	Central Bobonong	Tshokwe	118
Mosima wa Thakadu	Ghanzi	East Hanahai	194
Mosimane	Ngwaketse	Lorolwana	16
Mosimanemontle	Ngamiland East	Kareng	168
Mosime	Kweneng West	Salajwe	62
Mosinki	Kweneng East	Molepolole	44
Mosithwa	Ngwaketse	Segwagwa	18
Mosobo	Kweneng West	Salajwe	62
Mosogotlhe	Central Mahalapye	Otse	112
Mosojane Lands	North East	Mosojane	156
Mosokaphala	Central Serowe/ Palapye	Serowe	80
Mosokotswe	Kweneng East	Molepolole	44
Mosokwane	Kweneng East	Molepolole	45
Mosolotshane Cattle Post	Central Mahalapye	Mosolotshane	111
Mosolotshane Lands	Central Mahalapye	Mosolotshane	111
Mosome	Kweneng West	Letlhakeng	55
Mosome	Kweneng West	Mantshwabisi	60
Mosongwa	South East	Tlokweneng	41
Mosu	Central Mahalapye	Moshopha	106
Mosu	Central Tutume	Mathangwane	145
Mosumoleele	Ngamiland East	Makalamabedi	164
Mosung	Central Mahalapye	Mookane	104
Mosung	Central Mahalapye	Poloka	112
Mosung	Central Boteti	Tsienyane/Rakops	135
Mosupe	Central Tutume	Marapong	145
Mosuspan	Central Serowe/ Palapye	Serowe	78
Mosusu	Kweneng East	Metsimotlhabe	49
Moswaapoo	Ngamiland West	Gumare	177

Localities	Census District	Village	Page
Moswaathuthwa	Kweneng West	Salajwe	62
Moswedi	Ngwaketse	Moshupa	21
Moswelatonki	Kweneng West	Maboane	65
Moswetse	Central Serowe/ Palapye	Majwanaadipitse	97
Mosweu	Ngamiland West	Gani	177
Mosweunyana	Kgatleng	Dikgonnye	76
Mosweunyana	Central Mahalapye	Otse	112
Motale	Ngwaketse	Moshupa	22
Motale	Kweneng West	Moshaweng	58
Motanalo	Central Serowe/ Palapye	Topisi	88
Motatawa	Central Boteti	Letlhakane	128
Motatawe	Central Boteti	Letlhakane	130
Motaung	Kgalagadi South	Omaweneno	206
Motemane	Central Serowe/ Palapye	Ratholo	87
Motere/Mmanare	Central Mahalapye	Kalamare	109
Motetane	Kweneng West	Salajwe	62
Mothabangwane	Central Bobonong	Bobonong	116
Mothabawaphotsana	Kweneng East	Lentsweletau	46
Mothabeng	Central Boteti	Letlhakane	130
Mothakolwane	Kweneng West	Malwelwe	64
Mothala	Central Tutume	Tutume	144
Mothale	Kweneng West	Takatokwane	63
Mothale	Central Serowe/ Palapye	Mmashoro	90
Mothaphutha	Central Serowe/ Palapye	Serowe	82
Mothathane	Central Serowe/ Palapye	Maunatlala	85
Motheelelo	Ngwaketse	Gasita	15
Mothibathibane	Central Mahalapye	Sefhare	107
Mothinyane	Ngwaketse	Kanye	14
Mothoke	Barolong	Metlobo	30
Mothomela	Central Kgalagadi Game Reserve	Localities with No Affiliation	203
Mothowaeng	Central Mahalapye	Kodibeleng	111
Mothowaswa	Kweneng West	Takatokwane	63
Mothowetho	Central Tutume	Nata	142
Mothubatshipi	Central Boteti	Toromoja	137
Mothwane	Central Bobonong	Bobonong	116
Motiangongo	Central Boteti	Mokoboxane	140
Motlabaki	Kweneng East	Lephephe	48
Motlapele	Ghanzi	Karakobis	190
Motlatlagwe	Kgatleng	Mochudi	70
Motlhaba	Kgatleng	Morwa	71
Motlhaba	Central Mahalapye	Sefhare	106
Motlhabaneng	Kgalagadi South	Kokotsha	208
Motlhabaneng	Kweneng West	Khudumelapye	59
Motlhabaneng Lands	Central Bobonong	Motlhabaneng	125
Motlhabaosabonwe	Central Serowe/ Palapye	Serowe	79
Motlhabeng	Central Serowe/ Palapye	Mokhungwana	95
Motlhabeng	Central Bobonong	Bobonong	116
Motlhaje	Kgatleng	Oliphants Drift	73



Localities	Census District	Village	Page
<b>Motlhaka</b>	Central Serowe/ Palapye	Mmashoro	<b>90</b>
<b>Motlhalawakgama</b>	Kgalagadi North	Kang	<b>212</b>
<b>Motlhalawakgomo</b>	Ngwaketse	Moshaneng	<b>20</b>
<b>Motlhalojane</b>	Ngwaketse	Selokolela	<b>23</b>
<b>Motlhatsa</b>	Ngwaketse	Kanye	<b>14</b>
<b>Motlhatshe Ranch</b>	Central Serowe/ Palapye	Malatswai	<b>95</b>
<b>Motlhoatibe</b>	Central Bobonong	Mmadinare	<b>123</b>
<b>Motlhowe</b>	Kweneng East	Molepolole	<b>45</b>
<b>Motlhwaane</b>	Kweneng East	Mahetlwe	<b>46</b>
<b>Motlhwatse</b>	Ngwaketse	Molapowabojang	<b>19</b>
<b>Motlopi</b>	Barolong	Mmakgori	<b>29</b>
<b>Motlopi</b>	Ngwaketse West	Mabutsane	<b>33</b>
<b>Motlopi</b>	Ghanzi	Kule	<b>192</b>
<b>Motlopi</b>	Ghanzi	East Hanahai	<b>194</b>
<b>Motlopi Syndicate</b>	Barolong	Mmakgori	<b>29</b>
<b>Motlotsane</b>	Kweneng West	Maratswane	<b>67</b>
<b>Motlotswana</b>	Kweneng West	Botlhapatlou	<b>57</b>
<b>Motlotswana</b>	Barolong	Mmathethe	<b>27</b>
<b>Motloutse</b>	Central Bobonong	Bobonong	<b>116</b>
<b>Motloutse</b>	Central Bobonong	Molalatau	<b>120</b>
<b>Motloutse</b>	Central Bobonong	Tobane	<b>120</b>
<b>Motloutse 2</b>	Central Bobonong	Bobonong	<b>116</b>
<b>Motloutse Cattle Post</b>	Central Bobonong	Bobonong	<b>117</b>
<b>Motloutse Cattle Post</b>	Central Bobonong	Tshokwe	<b>118</b>
<b>Motloutse Farm</b>	Central Bobonong	Mmadinare	<b>123</b>
<b>Motloutse Lands</b>	Central Bobonong	Mmadinare	<b>122</b>
<b>Motloutse Vet Camp</b>	Central Tutume	Tonota	<b>148</b>
<b>Motobetsong</b>	Central Serowe/ Palapye	Lerala	<b>86</b>
<b>Motokota</b>	Central Serowe/ Palapye	Mmashoro	<b>91</b>
<b>Motokwe Community Syndicate</b>	Kweneng West	Motokwe	<b>61</b>
<b>Motolo</b>	Central Serowe/ Palapye	Serowe	<b>79</b>
<b>Motolo</b>	Central Bobonong	Robelela	<b>124</b>
<b>Motombe</b>	Central Bobonong	Localities with No Affiliation	<b>125</b>
<b>Motongolong</b>	Central Bobonong	Bobonong	<b>116</b>
<b>Motonke</b>	Central Mahalapye	Kodibeleng	<b>111</b>
<b>Motopi</b>	Central Boteti	Letlhakane	<b>129</b>
<b>Motopi</b>	Ghanzi	Makunda	<b>192</b>
<b>Motopi</b>	Central Serowe/ Palapye	Thabala	<b>92</b>
<b>Motopi Farm</b>	North East	Localities with No Affiliation	<b>160</b>
<b>Motopi SSG Camp</b>	North East	Localities with No Affiliation	<b>159</b>
<b>Motopi Vet Camp</b>	Ngamiland East	Makalamabedi	<b>164</b>
<b>Mototswana</b>	Central Serowe/ Palapye	Maunatlala	<b>85</b>
<b>Motsai</b>	Central Boteti	Mopipi	<b>134</b>
<b>Motsena</b>	Central Serowe/ Palapye	Serowe	<b>80</b>
<b>Motsenekatse</b>	Ngwaketse	Molapowabojang	<b>19</b>
<b>Motsentshe Lands</b>	Barolong	Mmathethe	<b>27</b>
<b>Motserane</b>	Ngwaketse	Kgomokasitwa	<b>16</b>
<b>Motsetsane</b>	Central Boteti	Letlhakane	<b>131</b>

Localities	Census District	Village	Page
<b>Motshegaletau Lands</b>	Central Serowe/ Palapye	Thabala	<b>91</b>
<b>Motshéo</b>	Ngwaketse	Moshupa	<b>20</b>
<b>Motsholadijo/Sekwatla</b>	Kweneng West	Letlhakeng	<b>55</b>
<b>Motshosele</b>	Kgalagadi North	Kang	<b>212</b>
<b>Motshotshane</b>	Central Serowe/ Palapye	Serule	<b>96</b>
<b>Motsiapane</b>	Central Mahalapye	Kodibeleng	<b>111</b>
<b>Motsidiemang</b>	Central Tutume	Jamataka	<b>152</b>
<b>Motsingwane</b>	Central Serowe/ Palapye	Mokokwana	<b>86</b>
<b>Motsokwane</b>	Kgalagadi North	Tshane	<b>213</b>
<b>Motsomathose</b>	Ngwaketse	Lekgolobotlo	<b>17</b>
<b>Motsosangwedi</b>	Central Serowe/ Palapye	Serowe	<b>81</b>
<b>Motsotswana</b>	Central Bobonong	Mmadinare	<b>123</b>
<b>Motsotswane</b>	Central Bobonong	Bobonong	<b>117</b>
<b>Motswadi</b>	Ngamiland East	Localities with No Affiliation	<b>170</b>
<b>Motswaiso</b>	Kweneng East	Boatlaname	<b>49</b>
<b>Motswedi Farm</b>	Central Mahalapye	Otse	<b>113</b>
<b>Motswere</b>	Central Boteti	Localities with No Affiliation	<b>140</b>
<b>Motswere</b>	Ngamiland West	Nxaunxau	<b>175</b>
<b>Motswerekgomo</b>	Central Mahalapye	Machaneng	<b>106</b>
<b>Motswereng</b>	Kweneng East	Tloaneng	<b>48</b>
<b>Motswiri Farm</b>	Central Mahalapye	Otse	<b>113</b>
<b>Motswiri Farm</b>	Central Bobonong	Mmadinare	<b>124</b>
<b>Motswiri Farm 2</b>	Central Mahalapye	Otse	<b>113</b>
<b>Motswiri/Pioneer Camp</b>	Ngamiland West	Localities with No Affiliation	<b>180</b>
<b>Motubane</b>	Central Mahalapye	Shoshong	<b>110</b>
<b>Motumbandundu</b>	Ghanzi	New Xanagas	<b>193</b>
<b>Moungwane</b>	Central Mahalapye	Mahalapye	<b>102</b>
<b>Mount Olive Farm</b>	South East	Localities with No Affiliation	<b>42</b>
<b>Mowana</b>	Kweneng West	Ditshegwane	<b>57</b>
<b>Mowana</b>	Central Mahalapye	Mahalapye	<b>102</b>
<b>Mowana</b>	Central Bobonong	Sefophe	<b>121</b>
<b>Mowana</b>	Central Tutume	Gweta	<b>149</b>
<b>Mowana</b>	Ngamiland East	Maun	<b>162</b>
<b>Mowana</b>	Ngamiland East	Maun	<b>162</b>
<b>Mowana</b>	Ngamiland East	Sehithwa	<b>167</b>
<b>Mowana</b>	Ngamiland West	Gumare	<b>177</b>
<b>Mowana</b>	Chobe	Muchinje/Mabele	<b>182</b>
<b>Mowana Camp</b>	Ngamiland East	Maun	<b>163</b>
<b>Mowana South</b>	Ngamiland East	Maun	<b>163</b>
<b>Mowana Syndicate</b>	Ngamiland East	Maun	<b>163</b>
<b>Moxhaxhau</b>	Central Serowe/ Palapye	Localities with No Affiliation	<b>98</b>
<b>Moxhiqi</b>	Central Boteti	Motopi	<b>139</b>
<b>Mpa ya monna</b>	Ngamiland East	Bodibeng	<b>169</b>
<b>Mpaleo</b>	Central Boteti	Tsienyane/Rakops	<b>136</b>
<b>Mpane</b>	Central Serowe/ Palapye	Lesenepole/ Matolwane	<b>86</b>
<b>Mpapaleke</b>	Central Tutume	Tonofa	<b>147</b>
<b>Mpaphofu</b>	Central Boteti	Tsienyane/Rakops	<b>136</b>

Localities	Census District	Village	Page
Mpayabana	Central Boteti	Makalamabedi	137
Mpayabana	Ngamiland East	Makalamabedi	163
Mpayakgori	Ngamiland East	Makalamabedi	163
Mpayammidi	Central Serowe/ Palapye	Mmashoro	90
Mpayanonyane	Ngamiland East	Sehithwa	167
Mpa-ya-Tshukudu	Central Serowe/ Palapye	Serowe	80
Mpazane	Central Bobonong	Mmadinare	122
Mpepu	Kgatleng	Artisia	74
Mpesukwe	Central Tutume	Tutume	144
Mpeteke	Chobe	Kachikau	182
Mphaatshane	Ngwaketse	Molapowabojang	19
Mphabatho	Central Bobonong	Bobonong	116
Mphako	Kweneng West	Motokwe	61
Mphampha	Ngamiland East	Sehithwa	167
Mphampha SSG Camp	Ngamiland East	Localities with No Affiliation	170
Mphane	Central Tutume	Mathangwane Lands 2	145
Mphane	Central Tutume	Borolong	145
Mphane	Central Tutume	Shashe-Mooke	149
Mphapho	Central Tutume	Maitengwe	142
Mphatane	Central Tutume	Mathangwane	144
Mphebatho	Central Mahalapye	Palla Road/Dinokwe	104
Mphebatho	Central Mahalapye	Mookane	104
Mphebatho 2	Central Mahalapye	Mookane	104
Mphemphe/Naoleababa	Kweneng East	Lephephe	148
Mpheretlhe	Central Serowe/ Palapye	Serowe	79
Mphothe	Central Bobonong	Sefophe	121
Mphoyamodimo	Ngamiland East	Makalamabedi	163
Mphukhudi	Central Bobonong	Motlhabaneng	124
Mpona	Central Boteti	Khwee	138
Mpudula	Central Serowe/ Palapye	Palapye	82
Mpue	Kweneng East	Molepolole	44
Mpugwa Farm	Kgalagadi South	Localities with No Affiliation	209
Mpungwana	Central Tutume	Nkange	143
Mqhelekwane	Central Tutume	Mabesekwa	152
Mr Fairfield 45	Central Bobonong	Localities with No Affiliation	125
Mr Frankie/Mmatlou	Central Bobonong	Localities with No Affiliation	125
Mr Mopani Farm 36	Central Bobonong	Localities with No Affiliation	125
Mr Rooibok's Farm	Central Serowe/ Palapye	Localities with No Affiliation	97
Mshalalwe	Central Serowe/ Palapye	Serowe	80
Mujiwa	Central Tutume	Dagwi	143
Mulder Farm/???	Chobe	Localities with No Affiliation	184
Munga/shorobe	Chobe	Kachikau	182
Munger and Sons	North East	Localities with No Affiliation	158
Munger's Farm	North East	Localities with No Affiliation	158
Murukutshwane	Central Mahalapye	Sefhare	106
Mushu	Ngamiland East	Maun	162
Musi Lands	Barolong	Musi	28

Localities	Census District	Village	Page
Musi Ranch 8	Barolong	Localities with No Affiliation	31
Musi Ranch 9	Barolong	Localities with No Affiliation	31
Musi Ranch No 1	Barolong	Localities with No Affiliation	31
Musu	Central Bobonong	Bobonong	116
Mutapo	Ghanzi	New Xade	195
Nabe NQ 29	North East	Localities with No Affiliation	160
Nache	Central Mahalapye	Mosolotshane	111
Nakaditholo	Kweneng West	Moshaweng	59
Nakalakgama	Central Serowe/ Palapye	Tshimoyapula	89
Nakalakgokong	Kweneng East	Shadishadi	50
Nakalakgomo	Ghanzi	Tsootsha	189
Naka-la-Kgongwana	Central Tutume	Matsitama	145
Nakalakolobe	Central Mahalapye	Ramokgonami	108
Nakalakukama/Madubane	Ngwaketse	Moshupa	22
Nakalaphala	Central Boteti	Tsienyane/Rakops	136
Naka-la-Phala	Central Serowe/ Palapye	Topisi	88
Naka-la-Phala 1	Central Serowe/ Palapye	Serowe	78
Naka-la-Phala 2	Central Serowe/ Palapye	Serowe	78
Nakalaphofu	Central Tutume	Mabesekwa	152
Naka-la-Pudi	Central Mahalapye	Shoshong	110
Nakalatholo	Central Tutume	Zoroga	151
Nakalatlou	Kgalagadi North	Kang	212
Nakalatlou	Ngwaketse West	Mahotshwane	35
Nakalatlou	Kweneng East	Hatsalatladi	47
Nakalatshukudu	Kweneng West	Lethlakeng	56
Nakalatshukudu	Central Serowe/ Palapye	Ratholo	87
Nakalatswii	Ngamiland East	Tsau	165
Nakatsakgama	Ngwaketse West	Sekoma	33
Naka-tsa-Kgama	Central Serowe/ Palapye	Serowe	78
Naka-tsa-Kgama	Central Serowe/ Palapye	Serowe	80
Naka-tsa-Kgama	Central Mahalapye	Shoshong	110
Nakatsakgokong	Central Serowe/ Palapye	Lerala	87
Nakatsanare	Kgalagadi South	Makopong	205
Nakatsaphala	Ngamiland West	Nokaneng	176
Nakatsaphofu	Ghanzi	Bere	194
Nalalatladi	Central Serowe/ Palapye	Serowe	78
Naledi	Ngwaketse	Moshupa	22
Namanyane	Ngamiland East	Sehithwa	166
Namathanga	Chobe	Parakarungu	182
Nametsapelo	Ngamiland East	Kareng	167
Namoepedi	Kgalagadi North	Hukuntsi	213
Namolaleuba	Kgalagadi North	Phuduhudu	214
Nangombe	Ngamiland East	Habu	170
Nankhwane	Ngwaketse West	Mabutsane	33
Naone	Ngamiland East	Semboyo	170
Nareetsile	Kweneng West	Ngware	62
Nata Range	Central Tutume	Nata	142

Localities	Census District	Village	Page
Natale Lands	Central Tutume	Natale	148
Natanga BDF Camp	Chobe	Localities with No Affiliation	184
Nato	Kweneng West	Diphuduhudu	67
Natsalamane	Ngwaketse West	Sekoma	33
Nawa	Central Serowe/ Palapye	Thabala	92
Nawa Syndicate	Ghanzi	Bere	194
Nawane	Central Serowe/ Palapye	Lerala	87
Ncojane BDF Camp	Ghanzi	Ncojane	193
Ncojane Lands	Ghanzi	Ncojane	193
Ndanambapa	Ghanzi	Makunda	192
Ndombihu	Ghanzi	Makunda	192
Ndorotsha Lands	Ngamiland West	Gonutsuga	173
Ndwapi's farm	North East	Letsholathebe	155
Ndzonga	Central Tutume	Nkange	143
Nekate	Central Tutume	Gweta	150
Nende	Ngamiland West	Mogomotho	178
New Base BDF Camp	Chobe	Kazungula	182
New Makolwane Camp	Ngamiland East	Localities with No Affiliation	171
New Pass	South East	Localities with No Affiliation	42
New Savuti Wildlife Camp	Chobe	Localities with No Affiliation	184
New Xade Borehole	Ghanzi	New Xade	195
New Xade C/Post 3	Ghanzi	New Xade	195
New Xanagas Cattle Post	Ghanzi	New Xanagas	194
Newclear 1	Central Mahalapye	Sefhare	106
Nfeke	Kgatleng	Mochudi	70
Nfuniwangina	Central Tutume	Tutume	144
Nfutshaa	Central Tutume	Dukwi	146
Ngabanxaga	Central Tutume	Gweta	150
Ngabaxuabo	Central Tutume	Gweta	150
Ngabejinah	Central Tutume	Nata	142
Ngabengau	Central Boteti	Letlhakane	130
Ngabeqwago	Central Tutume	Zoroga	151
Ngabetsha	Central Boteti	Tsienyane/Rakops	136
Ngabetsoro	Central Boteti	Tsienyane/Rakops	136
Ngabetsoro	Central Boteti	Xere	140
Ngabexhwee	Central Tutume	Tshokatshaa	152
Ngage	Kweneng West	Khudumelapye	59
Ngaidzo	Central Tutume	Gweta	149
Ngalakane	Ngwaketse	Kgomokasitwa	16
Ngamisane	Central Boteti	Kumaga	139
Ngampopela	Ngwaketse West	Samane	37
Nganalabaloi	Ngwaketse	Gasita	15
Nganalabaloi Cattle Post	Ngwaketse	Gasita	16
Nganami	Central Boteti	Kumaga	139
Nganeo	Central Boteti	Mmadikola	139
Ngangane Farm2	North East	Localities with No Affiliation	158

Localities	Census District	Village	Page
Ngangasi	Kweneng West	Salajwe	62
Ngaoxa	Central Boteti	Mopipi	134
Ngarangobe	Ngamiland West	Qangwa	174
Ngobesatjwe	Ngamiland East	Tsau	166
Ngochu	Ngamiland West	Etsha 1	179
Ngoekhudi	Central Boteti	Kumaga	139
Ngokotela/Wakateng	Kweneng West	Khudumelapye	60
Ngologa	Kgalagadi South	Werda	205
Ngoloholo/Panya	Central Bobonong	Tobane	120
Ngoma cattlepost	Ngamiland East	Pataya Matebele	158
Ngomana	Central Tutume	Nkange	143
Ngomme	Kgalagadi South	Kolonkwane	207
Ngonaju	Central Serowe/ Palapye	Serowe	82
Ngope-la-Thagadi	Kweneng East	Molepolole	45
Ngopilo	Ngwaketse	Gasita	16
Ngotlwane	Kgatleng	Malotwana Siding	74
Nguaranguara	Ghanzi	Makunda	192
Ngudnghani	Ngamiland East	Matsaudi and Sakapne	168
Ngwabii	Barolong	Leporung	29
Ngwamogware	Kweneng West	Ngware	61
Ngwana/Dipanele	Ghanzi	Chobokwane	190
Ngwanaakhutsana	Central Boteti	Makalamabedi	137
Ngwanaakhutsana	Ngamiland East	Boro 2	168
Ngwanaatshono	Central Mahalapye	Mookane	104
Ngwanaije	Central Serowe/ Palapye	Majwanaadipitse	97
Ngwanaitseele	Ngamiland East	Makalamabedi	163
Ngwanaitsele	Central Mahalapye	Kalamare	109
Ngwanaoesi	Ngwaketse	Moshupa	20
Ngwanaphiri	Kweneng East	Molepolole	44
Ngwanawarungwane	Ngwaketse	Kanye	13
Ngwanche	Kweneng East	Lentsweletau	46
Ngwankhubu	Ngwaketse West	Keng	34
Ngwanyanang	Ngwaketse	Moshupa	20
Ngwao	Kgalagadi North	Kang	212
Ngwapa Cattle Post	Central Mahalapye	Ngwapa	107
Ngwapa Lerala	Central Serowe/ Palapye	Lerala	87
Ngwarenyana	Kweneng West	Ngware	61
Ngwaring	Central Boteti	Khwee	139
Ngwasha	Central Tutume	Localities with No Affiliation	154
Ngwasha Police Camp	Central Tutume	Localities with No Affiliation	153
Ngwatsau Lands	Barolong	Ngwatsau	25
Ngwatshotsho	Ngwaketse	Lorolwana	16
Ngwetwe	Kweneng West	Bothlhapatlou	56
Ngwiburu	Central Boteti	Mopipi	134
Nhahutlwane	Kweneng West	Takatokwane	63
Nhahutlwe	Kweneng West	Takatokwane	63
Nhane	Ngwaketse West	Maokane	36

Localities	Census District	Village	Page
<b>Nhane 2</b>	Ngwaketse West	Maokane	<b>36</b>
<b>Nhango</b>	Ngamiland West	Mogomotho	<b>178</b>
<b>Nheke</b>	Kgalagadi South	Tsabong	<b>206</b>
<b>Nhowa</b>	Kweneng West	Takatokwane	<b>63</b>
<b>Nhwi</b>	Kweneng West	Dutlwe	<b>58</b>
<b>Nicholas Ushe Farm</b>	North East	Localities with No Affiliation	<b>159</b>
<b>Nienabersrust Farm</b>	South East	Localities with No Affiliation	<b>43</b>
<b>Nitani</b>	Central Bobonong	Localities with No Affiliation	<b>125</b>
<b>Njakateng</b>	Central Bobonong	Bobonong	<b>116</b>
<b>Njou</b>	Ngamiland West	Nxaunxau	<b>175</b>
<b>Njou</b>	Ngamiland East	Tsau	<b>166</b>
<b>Njovo</b>	Ngamiland West	Nxaunxau	<b>175</b>
<b>Njukreee/Bushman mine</b>	Central Tutume	Dukwi	<b>146</b>
<b>Njutshaa</b>	Central Tutume	Dukwi	<b>146</b>
<b>Nkabejana</b>	Central Serowe/ Palapye	Serule	<b>95</b>
<b>Nkailsoka</b>	Kgatleng	Rasesa	<b>70</b>
<b>Nkani / Metsibothoko</b>	Central Serowe/ Palapye	Serowe	<b>80</b>
<b>Nkarang</b>	Ngwaketse	Moshupa	<b>21</b>
<b>Nkate</b>	Central Serowe/ Palapye	Paje	<b>88</b>
<b>Nkawane</b>	Central Serowe/ Palapye	Serowe	<b>80</b>
<b>Nkgagane</b>	Kweneng West	Letlhakeng	<b>56</b>
<b>Nkgalo</b>	Central Serowe/ Palapye	Mogorosi	<b>91</b>
<b>Nkgamelang</b>	Central Serowe/ Palapye	Localities with No Affiliation	<b>98</b>
<b>Nkgobotlwane</b>	Central Bobonong	Mmadinare	<b>122</b>
<b>Nkgobotlwane</b>	Central Serowe/ Palapye	Mogapi	<b>84</b>
<b>Nkgobotlwane</b>	Central Serowe/ Palapye	Serule	<b>95</b>
<b>Nkgodi</b>	Central Mahalapye	Shakwe	<b>106</b>
<b>Nkgorotshwane</b>	Central Mahalapye	Kalamare	<b>109</b>
<b>Nkgorotswane</b>	Central Mahalapye	Kalamare	<b>109</b>
<b>Nkgotlwane</b>	Kweneng West	Khudumelapye	<b>59</b>
<b>Nkhwane Farm</b>	Chobe	Localities with No Affiliation	<b>183</b>
<b>Nkokotshane</b>	Ngwaketse	Moshupa	<b>21</b>
<b>Nkopane</b>	Kgatleng	Mabalane	<b>72</b>
<b>Nkowe</b>	Kgatleng	Malolwane	<b>72</b>
<b>Nkoyaletswai</b>	Central Boteti	Xhumo	<b>135</b>
<b>Nkoyaphiri</b>	Kweneng East	Mogoditshane	<b>50</b>
<b>Nkudialela</b>	Kgatleng	Oodi	<b>71</b>
<b>Nkuke</b>	Central Serowe/ Palapye	Serowe	<b>79</b>
<b>Nkunyane</b>	Central Mahalapye	Palla Road/Dinokwe	<b>104</b>
<b>Nkwanapedi</b>	Central Bobonong	Mmadinare	<b>122</b>
<b>Nkwanapedi</b>	Central Bobonong	Mmadinare	<b>123</b>
<b>Nkwanapedi</b>	Central Boteti	Letlhakane	<b>129</b>
<b>Nlakhwane Lands</b>	North East	Nlakhwane	<b>156</b>
<b>Nnakgolo</b>	Ngamiland East	Makalamabedi	<b>163</b>
<b>Nneneke</b>	Ngwaketse	Kanye	<b>14</b>
<b>Nneneke 2</b>	Ngwaketse	Kanye	<b>14</b>

Localities	Census District	Village	Page
<b>Nngerekamo</b>	Central Boteti	Mopipi	<b>133</b>
<b>No 4 (Gobona)</b>	Central Tutume	Localities with No Affiliation	<b>153</b>
<b>No Name</b>	South East	Localities with No Affiliation	<b>42</b>
<b>Nogatshaa</b>	Chobe	Kasane	<b>182</b>
<b>Nokalodi Camp</b>	Central Bobonong	Localities with No Affiliation	<b>125</b>
<b>Nokana</b>	Kgatleng	Leshibitse	<b>75</b>
<b>Nokaneng Cattle Post</b>	Ngamiland West	Nokaneng	<b>176</b>
<b>Nokayabokalaka</b>	Central Boteti	Mosu	<b>132</b>
<b>Nokayakgokong</b>	Ngwaketse West	Sekoma	<b>33</b>
<b>Nokayane Lodge</b>	Ngamiland East	Localities with No Affiliation	<b>171</b>
<b>Noko Ranch</b>	Central Boteti	Kedia	<b>135</b>
<b>Nomoro 2</b>	Central Bobonong	Mmadinare	<b>122</b>
<b>N-one</b>	Kgalagadi South	Makopong	<b>205</b>
<b>North Trade Holdings</b>	South East	Localities with No Affiliation	<b>42</b>
<b>Northern Ranching</b>	North East	Localities with No Affiliation	<b>160</b>
<b>Notwane Farm</b>	South East	Localities with No Affiliation	<b>42</b>
<b>Notwane Side</b>	South East	Localities with No Affiliation	<b>42</b>
<b>Notwane/J. Wilsons Farm</b>	South East	Localities with No Affiliation	<b>42</b>
<b>NQ 21</b>	North East	Localities with No Affiliation	<b>159</b>
<b>Nsekesa</b>	Central Tutume	Maitengwe	<b>142</b>
<b>Nshakashogwe</b>	North East	Localities with No Affiliation	<b>159</b>
<b>Nshakashokwe Lands</b>	Central Tutume	Nshakashokwe	<b>144</b>
<b>Nstwelamorula</b>	Central Serowe/ Palapye	Thabala	<b>92</b>
<b>Nsumiwa's Farm</b>	North East	Localities with No Affiliation	<b>158</b>
<b>Nsuswane</b>	Central Tutume	Tutume	<b>143</b>
<b>Nswazwi Lands</b>	Central Tutume	Nswazwi	<b>144</b>
<b>Ntaela Farm</b>	South East	Localities with No Affiliation	<b>42</b>
<b>Ntane</b>	Central Boteti	Mosu	<b>131</b>
<b>Ntapu</b>	Central Bobonong	Tobane	<b>120</b>
<b>Ntebejane</b>	Central Boteti	Mmadikola	<b>139</b>
<b>Nthetholang</b>	Central Serowe/ Palapye	Dimajwe	<b>96</b>
<b>Nthulawebundu</b>	Central Tutume	Maitengwe	<b>142</b>
<b>Ntimbhale</b>	North East	Gulubane	<b>155</b>
<b>Ntlelaletlhare</b>	Kweneng East	Thamaga	<b>51</b>
<b>Ntlhantle Cattle Post</b>	Ngwaketse	Ntlhantle	<b>22</b>
<b>Ntlhantle Lands</b>	Ngwaketse	Ntlhantle	<b>22</b>
<b>Ntlhantle Ranches</b>	Barolong	Localities with No Affiliation	<b>31</b>
<b>Ntlhopheng</b>	Kgatleng	Ramotlabaki	<b>75</b>
<b>Ntobgwe</b>	Central Tutume	Matobo	<b>144</b>
<b>Ntotonene</b>	Kweneng West	Takatokwane	<b>63</b>
<b>Ntsedimane</b>	Kweneng East	Molepolole	<b>44</b>
<b>Ntshhe</b>	Kweneng West	Takatokwane	<b>63</b>
<b>Ntshkeletse South</b>	Kgatleng	Mochudi	<b>69</b>
<b>Ntshinoge</b>	Kgatleng	Mochudi	<b>69</b>
<b>Ntshotlho</b>	Kweneng East	Kweneng	<b>52</b>
<b>Ntshutela</b>	Kgalagadi South	Makopong	<b>205</b>
<b>Ntshwailo</b>	Central Tutume	Maitengwe	<b>142</b>
<b>Ntsikwe/Leloto</b>	Central Mahalapye	Shoshong	<b>109</b>



Localities	Census District	Village	Page
<b>Ntsingwane</b>	Central Serowe/ Palapye	Maunatlala	<b>85</b>
<b>Ntsolwane</b>	Barolong	Metlobo	<b>30</b>
<b>Ntsorogwane</b>	Central Tutume	Tonota	<b>148</b>
<b>Ntswai Tswai</b>	Kgalagadi South	Werda	<b>205</b>
<b>Ntswaneng</b>	Kweneng East	Kgope	<b>52</b>
<b>Ntswaneng I</b>	Central Mahalapye	Mahalapye	<b>103</b>
<b>Ntswaneng II</b>	Central Mahalapye	Mahalapye	<b>103</b>
<b>Ntwetwe</b>	Central Tutume	Zoroga	<b>151</b>
<b>Ntwetwe bdf Camp</b>	Central Tutume	Zoroga	<b>151</b>
<b>Number 2</b>	Kgalagadi South	Omaweneno	<b>206</b>
<b>Number 2</b>	Kweneng West	Motokwe	<b>61</b>
<b>Number 3</b>	Kweneng West	Motokwe	<b>61</b>
<b>Number 4</b>	Kweneng West	Motokwe	<b>61</b>
<b>Number 6</b>	Kweneng West	Motokwe	<b>61</b>
<b>Number 7</b>	Central Boteti	Khwee	<b>139</b>
<b>Nwamxuaba</b>	Ghanzi	West Hanahai	<b>191</b>
<b>Nxabe</b>	Ngamiland East	Shorobe	<b>164</b>
<b>Nxabega Camp</b>	Ngamiland Delta	Localities with No Affiliation	<b>186</b>
<b>Nxadao</b>	Ngamiland West	Mogomotho	<b>178</b>
<b>Nxade Cattle Post 2</b>	Ghanzi	New Xade	<b>195</b>
<b>Nxaem</b>	Central Boteti	Khwee	<b>138</b>
<b>Nxai Pan Camp</b>	Ngamiland East	Phuduhudu	<b>168</b>
<b>Nxamasere Cattle Post</b>	Ngamiland West	Nxamasere	<b>175</b>
<b>Nxamasere Island Lodge</b>	Ngamiland West	Nxamasere	<b>175</b>
<b>Nxamasere Lands</b>	Ngamiland West	Nxamasere	<b>175</b>
<b>Nxanakao</b>	Central Serowe/ Palapye	Serowe	<b>79</b>
<b>Nxanxana</b>	Ngamiland East	Shorobe	<b>164</b>
<b>Nxara</b>	Ngamiland West	Etsha 1	<b>179</b>
<b>Nxaraga</b>	Ngamiland East	Localities with No Affiliation	<b>171</b>
<b>Nxaraggoni 2</b>	Central Tutume	Gweta	<b>150</b>
<b>Nxaragoni</b>	Central Tutume	Gweta	<b>150</b>
<b>Nxaunxau Cattle Post</b>	Ngamiland West	Nxaunxau	<b>175</b>
<b>Nxaunxau</b>	Ngamiland West	Gani	<b>177</b>
<b>Nxcotego</b>	Ngamiland East	Maun	<b>162</b>
<b>Nxenekau</b>	Ngamiland East	Sehithwa	<b>166</b>
<b>Nxhabe</b>	Ngamiland West	Gumare	<b>178</b>
<b>Nxhabe</b>	Kgalagadi North	Phuduhudu	<b>214</b>
<b>Nxharaga</b>	Ngamiland East	Nxharaga	<b>168</b>
<b>Nxhumola</b>	Ngamiland West	Sekondomboro	<b>178</b>
<b>Nxiniga</b>	Ngamiland West	Seronga	<b>173</b>
<b>Nxogodimo</b>	Ghanzi	Tsootsha	<b>189</b>
<b>Nxole 1</b>	Ghanzi	Ncojane	<b>193</b>
<b>Nxonicha</b>	Ngamiland West	Mohembo West	<b>175</b>
<b>Nxunxurima</b>	Ngamiland West	Qangwa	<b>174</b>
<b>Nxwakais</b>	Ghanzi	New Xanagas	<b>194</b>
<b>Nxwanco</b>	Central Tutume	Gweta	<b>149</b>
<b>Nxwee</b>	Ngamiland West	Nokaneng	<b>176</b>
<b>Nxwee</b>	Central Boteti	Kumaga	<b>139</b>

Localities	Census District	Village	Page
<b>Nxwere</b>	Ghanzi	Ghanzi	<b>189</b>
<b>Nxweree</b>	Ngamiland West	Nokaneng	<b>176</b>
<b>Nyaa Cattle Post</b>	Ghanzi	Ncojane	<b>193</b>
<b>Nyamakatse</b>	Central Serowe/ Palapye	Moiyabana	<b>93</b>
<b>Nyepi's Farm</b>	North East	Localities with No Affiliation	<b>158</b>
<b>Nyetse</b>	Ngwaketse West	Mabutsane	<b>33</b>
<b>Nyetse</b>	Central Serowe/ Palapye	Serowe	<b>80</b>
<b>Nyiki</b>	Ngamiland West	Etsha 1	<b>179</b>
<b>Nyimikwane</b>	Central Boteti	Toromoja	<b>137</b>
<b>Nyokombondje</b>	Ngamiland East	Bodibeng	<b>169</b>
<b>Nyomborodumo</b>	Central Boteti	Toromoja	<b>137</b>
<b>Nyonyobe</b>	Central Tutume	Mabesekwa	<b>152</b>
<b>Nyunetshudi</b>	Central Serowe/ Palapye	Localities with No Affiliation	<b>99</b>
<b>Oasis Lodge</b>	Central Bobonong	Localities with No Affiliation	<b>125</b>
<b>Oasis Lodge</b>	Central Bobonong	Localities with No Affiliation	<b>125</b>
<b>Oatlands (Fox Ranches)</b>	Central Mahalapye	Localities with No Affiliation	<b>114</b>
<b>Obesi 3</b>	Central Boteti	Letlhakane	<b>128</b>
<b>Oddballs Camp</b>	Ngamiland Delta	Localities with No Affiliation	<b>186</b>
<b>Odendaalsrust Farm</b>	Tlokweneng	Localities with No Affiliation	<b>41</b>
<b>Odiakwa</b>	Ngamiland East	Phuduhudu	<b>168</b>
<b>Okango</b>	Ghanzi	Makunda	<b>192</b>
<b>Okangondo</b>	Ghanzi	Makunda	<b>192</b>
<b>Okaramba Cattle Post</b>	Ngamiland West	Nxaunxau	<b>175</b>
<b>Okarui</b>	Ghanzi	Charles Hill	<b>191</b>
<b>Okarui</b>	Ghanzi	Charles Hill	<b>191</b>
<b>Okavango Game Farm</b>	Ngamiland West	Gumare	<b>178</b>
<b>Oke</b>	Ngwaketse West	Keng	<b>34</b>
<b>Oke</b>	Ngwaketse West	Khakhea	<b>34</b>
<b>Oke</b>	Ngwaketse West	Maokane	<b>36</b>
<b>Okhutse</b>	Ngamiland West	Shakawe	<b>175</b>
<b>Oki</b>	Ngwaketse West	Tsonyane	<b>37</b>
<b>Okwa</b>	Ghanzi	Chobokwane	<b>191</b>
<b>Okwa Cattle Post</b>	Ghanzi	Makunda	<b>192</b>
<b>Okwe</b>	Kweneng West	Dutlwe	<b>57</b>
<b>Old Mokolwane Wildlife Camp</b>	Ngamiland East	Phuduhudu	<b>168</b>
<b>Old Kutswe</b>	Central Serowe/ Palapye	Serowe	<b>78</b>
<b>OM 106</b>	Ngamiland East	Localities with No Affiliation	<b>170</b>
<b>Omogolo Bush Lodge</b>	Ngamiland Delta	Localities with No Affiliation	<b>187</b>
<b>Omojiri</b>	Ngamiland West	Tubu	<b>177</b>
<b>Omudereke</b>	Ghanzi	Makunda	<b>192</b>
<b>One Shoot</b>	Ghanzi	New Xade	<b>195</b>
<b>Onjoka</b>	Ghanzi	Ncojane	<b>193</b>
<b>Ookwa</b>	Kweneng West	Ditshegwane	<b>57</b>
<b>Oorwin Farm</b>	Kgalagadi South	Localities with No Affiliation	<b>209</b>
<b>Ootsha</b>	Central Boteti	Kedia	<b>135</b>
<b>Orapa Quarantine Camp</b>	Central Boteti	Letlhakane	<b>130</b>
<b>Orukutshane</b>	Central Serowe/ Palapye	Gootau	<b>87</b>
<b>Osa</b>	Central Boteti	Tsienyane/Rakops	<b>135</b>

Localities	Census District	Village	Page
Ostrich Farm	Central Mahalapye	Dibete Station	105
Osupeng Farm	Central Boteti	Lethakane	130
Otgiwapeke	Ghanzi	New Xanagas	193
Otjiere	Ghanzi	Ncojane	193
Otjiperango	Ghanzi	Kule	192
Otjipingi	Ngamiland West	Nokaneng	176
Otjiuaatjihe	Ghanzi	New Xanagas	194
Otjiuapeke	Ghanzi	Ghanzi	189
Otjiuapheri	Ghanzi	Makunda	192
Otjiwamapeta	Ghanzi	Makunda	192
Otjomungwidi	Ghanzi	Chobokwane	190
Otse Lands	South East	Otse	40
Ovejoze	Ghanzi	New Xanagas	194
Ovinyanga	Kgalagadi North	Ncaang	213
Oxharo	Ngamiland West	Ngarange	173
Oxton Farm	Central Serowe/ Palapye	Localities with No Affiliation	97
Ozonderambari	Ngamiland West	Qangwa	174
Ozondjombo mbari	Ngamiland West	Nxaunxau	175
P.J.Bernard's Farm	North East	Localities with No Affiliation	158
Pabase	Central Serowe/ Palapye	Serowe	81
Padima	Central Serowe/ Palapye	Localities with No Affiliation	98
Padiojo	Central Boteti	Khwee	138
Painter's Farm	North East	Localities with No Affiliation	159
Paiwa	Central Tutume	Sepako	151
Pakame	Central Serowe/ Palapye	Lerala	86
Pakatse	Central Serowe/ Palapye	Localities with No Affiliation	98
Pala Camp	Kgatleng	Ramotlabaki	75
Palamaokue	Central Serowe/ Palapye	Maunatlala	85
Palamaokue	Central Serowe/ Palapye	Palamaokue	85
Palamaokue	Central Serowe/ Palapye	Tamasane	85
Palamaokue	Central Serowe/ Palapye	Serule	95
Palamaokue	Central Mahalapye	Seleka	113
Palamaokue	Central Tutume	Nata	142
Palamaokue	Kweneng West	Khudumelapye	60
Palamaokue 1	Kgalagadi North	Kang	212
Palamaokue 2	Kgalagadi North	Kang	212
Palamaokuwe	Ngwaketse West	Mabutsane	33
Palamaokuwe	Central Mahalapye	Shoshong	109
Palamaokuwe	Central Boteti	Motopi	139
Palamaokuwe	Central Tutume	Matsitama	145
Palamaokuwe	Ngamiland East	Makalamabedi	163
Palamaokuwe	Ghanzi	Ncojane	193
Palamaokwe	Central Serowe/ Palapye	Serowe	78
Palapye Lands	Central Serowe/ Palapye	Palapye	83
Palebale	Kweneng West	Diphuduhudu	67
Pampiri	Ngamiland West	Nokaneng	176
Panda	Ngamiland West	Tsodilo	173

Localities	Census District	Village	Page
Pandamatenga BDF Camp	Chobe	Pandamatenga	183
Pandamatenga Farm two	Chobe	Localities with No Affiliation	184
Pandamatenga Lands	Chobe	Pandamatenga	183
Papalo	Kweneng East	Mmankgodi	49
Papaya Mothose	Central Boteti	Khwee	138
Park Quarters Camp	Chobe	Kasane	182
Parrshalt Boarder Post	Central Mahalapye	Localities with No Affiliation	114
Parshalt Farm	Central Mahalapye	Localities with No Affiliation	114
Patadikhubidu	Central Mahalapye	Shoshong	110
Patikwane	Central Mahalapye	Mahalapye	103
Patikwane	Central Tutume	Tonota	147
Patikwane	Central Serowe/ Palapye	Palapye	82
Patikwe	Ngamiland East	Komana	165
Patisamarago	Kgalagadi North	Kang	212
Patwe	Central Serowe/ Palapye	Paje	88
Patwene	Central Serowe/ Palapye	Serowe	79
Peacock s Valley	Kgalagadi South	Maralaleng	208
Pebane	Kgalagadi South	Makopong	205
Peboroga	Central Boteti	Mmatshumo	132
Pedimpitwe	Central Bobonong	Mmadinare	122
Pegalerusa	Central Boteti	Khwee	138
Pegapitsa	Central Tutume	Gweta	150
Pekane	Central Bobonong	Mmadinare	123
Pelelo Syndicate	Ghanzi	East Hanahai	194
Pelo Camp	Ngamiland Delta	Localities with No Affiliation	187
Peloebotlhoko	Kgalagadi South	Kokotsha	208
Pelontle	Ngamiland East	Bodibeng	169
Pelotelele	Ngamiland East	Sehithwa	166
Pelotshetlha	Ngamiland East	Sehithwa	167
Pelotshetlha	Kweneng West	Letlhakeng	55
Pelotshetlha 2	Kweneng West	Letlhakeng	55
Pelotshetlha 1	Kweneng West	Letlhakeng	55
Pelotshwaana	Central Serowe/ Palapye	Serowe	81
Pelotshwaana	Central Mahalapye	Shoshong	109
Pelotshwaana	Ngamiland East	Kareng	167
Pelotshwana	Central Boteti	Khwee	138
Pelotshweu	Central Boteti	Tsienyane/Rakops	136
Pelotshweu	Ngamiland East	Makalamabedi	163
Peloyakgama Lands	Ngwaketse	Lekgolobotlo	17
Pelo-ya-Naga	Central Bobonong	Tsetsebjwe	118
Peloyaphokoje	Kweneng West	Dutlwe	58
Peloyathwane	Kweneng East	Molepolole	44
Pembele's farm	North East	Localities with No Affiliation	160
Penamarago	Central Mahalapye	Dibete Station	105
Pepe	Central Bobonong	Molalatau	120
Pepe Lands	Central Bobonong	Molalatau	119
Perepere/Mokgadiangwako	Central Bobonong	Semolale	119
Peteke	Ngamiland East	Tsau	165
Peter Marago	Central Tutume	Matsitama	145

Localities	Census District	Village	Page
Peter Pistorius Farm	Kgalagadi South	Localities with No Affiliation	210
Peterolong	Central Serowe/ Palapye	Gootau	87
Petsane	Kweneng West	Dutlwe	58
Peyanamarago	Kweneng West	Moshaweng	59
Phage	Kweneng West	Sorilatholo	66
Phage	Central Serowe/ Palapye	Moiyabana	93
Phahung	Kweneng West	Monwane	64
Phaiphai	Central Boteti	Letlhakane	128
Phakalane	Central Tutume	Gweta	149
Phakane	Barolong	Mokgomane	28
Phakwe	Central Bobonong	Tsetsebjwe	118
Phala Camp	Central Mahalapye	Localities with No Affiliation	113
Phala Phala BDF Camp	Ngamiland West	Localities with No Affiliation	180
Phala Ranch	Central Mahalapye	Localities with No Affiliation	113
Phalane	Kgatleng	Ramotlabaki	75
Phalanyane 1	Kweneng West	Khudumelapye	60
Phalanyane 2	Kweneng West	Khudumelapye	60
Phalanyane Lands	Kweneng West	Khudumelapye	60
Phalapye	Central Mahalapye	Mosolotshane	111
Phale	Central Bobonong	Localities with No Affiliation	125
Phaleche	Central Serowe/ Palapye	Mmashoro	91
Phaleng	Ngwaketse	Moshaneng	20
Phanga	Central Tutume	Sebina	144
Phanyane	Central Boteti	Mosu	132
Phaphane	Kgatleng	Mochudi	69
Phataname	Kgatleng	Mochudi	70
Phatanatipi	Kgatleng	Artisia	74
Phataneng	South East	Mogobane	41
Phatayamookana	Ngwaketse	Kanye	14
Phatayanare	Ngamiland West	Nokaneng	176
Phate	Ngwaketse	Molapowabojang	19
Phate	Central Serowe/ Palapye	Serowe	78
Phathana 2	Ngamiland East	Sehithwa	166
Phathaneng	Ngamiland East	Sehithwa	166
Phatlhana	Ngamiland East	Sehithwa	166
Phatlhana	Kgatleng	Mochudi	69
Phatlhaneng	Kweneng East	Molepolole	44
Phatlhaneng	Kgatleng	Rasesa	71
Phatse	Central Mahalapye	Shoshong	110
Phatshwanyane	Central Boteti	Mopipi	133
Phatsima	Central Tutume	Mmeya	153
Phatswa	Kweneng West	Salajwe	62
Phatswe	Ngamiland East	Toteng	164
Phefodiatfoka	Kweneng West	Maboane	65
Phefodiatfoka Gates	Ngamiland East	Makalamabedi	163
Phenyamere's Farm	North East	Localities with No Affiliation	158
Phenyo	Ngamiland East	Makalamabedi	163
Phenyo	Kgalagadi North	Kang	212

Localities	Census District	Village	Page
<b>Phephane</b>	Kgalagadi North	Lehututu	<b>213</b>
<b>Pheroge</b>	Kweneng East	Mahetlwe	<b>46</b>
<b>Phethekga</b>	Kweneng East	Hatsalatladi	<b>47</b>
<b>Phetsolakgare</b>	Kweneng East	Mahetlwe	<b>46</b>
<b>Phihitshwane Lands</b>	Barolong	Phihitshwane	<b>26</b>
<b>Phikwane</b>	Central Serowe/ Palapye	Serowe	<b>79</b>
<b>Phikwe</b>	Central Serowe/ Palapye	Serowe	<b>79</b>
<b>Phikwe</b>	Kweneng West	Ditshegwane	<b>57</b>
<b>Phillip</b>	Central Bobonong	Bobonong	<b>117</b>
<b>Phinyedi</b>	Kweneng West	Khudumelapye	<b>60</b>
<b>Phirieatsena</b>	Ngamiland East	Bodibeng	<b>169</b>
<b>Phirientsho</b>	Barolong	Mmathethe	<b>27</b>
<b>Phiring</b>	Barolong	Phitshane Molopo	<b>28</b>
<b>Phiring</b>	Kweneng East	Molepolole	<b>44</b>
<b>Phiring</b>	Kgatleng	Phiring	<b>73</b>
<b>Phiritshwana</b>	Central Tutume	Senete	<b>143</b>
<b>Phiri-ya-Bokwete</b>	Kweneng East	Mmankgodi	<b>49</b>
<b>Phitshane</b>	Ngwaketse	Selokolela	<b>22</b>
<b>Phofutona</b>	Ghanzi	Ncojane	<b>193</b>
<b>Phogophogo</b>	Kweneng West	Ditshegwane	<b>57</b>
<b>Phogotlhwe</b>	Ngwaketse	Manyana	<b>18</b>
<b>Phokgomme</b>	Central Serowe/ Palapye	Mabeleapudi	<b>89</b>
<b>Phokojana Farm</b>	Ngwaketse West	Localities with No Affiliation	<b>38</b>
<b>Phokoje</b>	Kweneng East	Kubung	<b>51</b>
<b>Phokoje</b>	Kweneng West	Moshaweng	<b>59</b>
<b>Phokoje</b>	Central Bobonong	Mmadinare	<b>122</b>
<b>Phokojeng</b>	Ngwaketse	Kanye	<b>14</b>
<b>Phokojwe</b>	Central Mahalapye	Poloka	<b>112</b>
<b>Phokomogore</b>	Central Boteti	Mopipi	<b>134</b>
<b>Pholotona</b>	Kgatleng	Mochudi	<b>70</b>
<b>Phonchi</b>	Central Tutume	Nkange	<b>143</b>
<b>Phorokwe</b>	Central Boteti	Mopipi	<b>133</b>
<b>Photsana</b>	Central Serowe/ Palapye	Mabeleapudi	<b>89</b>
<b>Phuduhudu</b>	Central Serowe/ Palapye	Palapye	<b>83</b>
<b>Phuduhudu</b>	Central Mahalapye	Kalamare	<b>109</b>
<b>Phuduhudu</b>	Ngamiland East	Somelo	<b>168</b>
<b>Phuduhudu</b>	Kweneng West	Maboane	<b>65</b>
<b>Phuduhudu Lands</b>	Ngamiland East	Phuduhudu	<b>168</b>
<b>Phuduhudu Quarantine</b>	Kgalagadi North	Phuduhudu	<b>214</b>
<b>Phuduhudu/Magolela</b>	Kweneng East	Lephephe	<b>48</b>
<b>Phuduhutswana</b>	Central Boteti	Letlhakane	<b>130</b>
<b>Phudutswana</b>	Kweneng West	Diphuduhudu	<b>67</b>
<b>Phuka tsa Manong</b>	Ghanzi	Chobokwane	<b>191</b>
<b>Phukalanche/ Guz</b>	Central Boteti	Tsienyane/Rakops	<b>136</b>
<b>Phunyakgetsi</b>	Kweneng West	Mantshwabisi	<b>60</b>
<b>Phuramarapo</b>	Kweneng West	Mantshwabisi	<b>60</b>
<b>Phuthadikobo</b>	Kgalagadi North	Kang	<b>212</b>
<b>Phufing</b>	Barolong	Good Hope	<b>25</b>

Localities	Census District	Village	Page
Phutsane	Kweneng West	Moshaweng	58
Phutsilerema	Central Mahalapye	Shoshong	109
Pidimane	Central Serowe/ Palapye	Moiyabana	92
Piditxana	Central Serowe/ Palapye	Moiyabana	93
Piet Strachah Farm 26	Chobe	Localities with No Affiliation	184
Piijena	Central Boteti	Khwee	138
Pijane	Central Tutume	Matsitama	145
Pijane	Kweneng West	Dutlwe	58
Pijenaa	Central Serowe/ Palapye	Localities with No Affiliation	98
Pillar's Farm	North East	Localities with No Affiliation	158
Ping Syndicate	Ghanzi	Ncojane	193
Pioneer Border Post	South East	Localities with No Affiliation	42
Pitawaago	Central Tutume	Mosetse	144
Pitfkwane	Central Serowe/ Palapye	Paje	88
Pitsane	Kweneng West	Dutlwe	58
Pitsaneng	Ngwaketse	Kanye	14
Pitsegaeagelwe	Kweneng East	Kumakwane	48
Pitseosi	Central Mahalapye	Shoshong	110
Pitsetshweu	Kgatleng	Leshibitse	75
Pitsewesi	Central Serowe/ Palapye	Lecheng	83
Pixwa	Central Serowe/ Palapye	Localities with No Affiliation	99
Planet Baobab	Central Tutume	Gweta	150
Platfoot	Kgalagadi South	Khawa	208
Platjan	Central Bobonong	Localities with No Affiliation	125
Plot 11 NQ2	North East	Localities with No Affiliation	160
Plot 16 (Farm 109)	North East	Localities with No Affiliation	160
Plot 17 NQ 25	North East	Localities with No Affiliation	160
Plot 97	North East	Localities with No Affiliation	159
Plot Camp	North East	Localities with No Affiliation	159
Pobepobe	North East	Matsiloje	156
Podishoro	Central Serowe/ Palapye	Thabala	92
Poditshaa	Central Tutume	Tonota	147
Podium 12	North East	Localities with No Affiliation	160
Polaseng	Kweneng West	Dutlwe	57
Poloka	Kweneng West	Lethakeng	55
Polokabatho	Kgatleng	Kgomodiatshaba	75
Polokabatho	Ngamiland East	Maun	162
Polokabatho	Ngamiland East	Sehithwa	166
Poloko	Kweneng East	Lephephe	48
Poloko Farm	Central Serowe/ Palapye	Localities with No Affiliation	98
Polokwe	Ngwaketse	Moshupa	20
Pompon Camp	Ngamiland Delta	Localities with No Affiliation	186
Ponpong	Barolong	Mmakgori	29
Poogore/Tshwagau	Central Boteti	Mmatshumo	132
Poong	Ghanzi	Karakobis	190
Poong	Ngwaketse	Lekgolobotlo	17
Pose G 9	Ghanzi	Makunda	192
Poso	Central Bobonong	Sefophe	121

Localities	Census District	Village	Page
Potokwa	Central Tutume	Matsitama	145
Potsane	South East	Ramotswa	40
Poultry Farm	Kweneng East	Localities with No Affiliation	53
Poultry farm	North East	Localities with No Affiliation	160
Poultry Farm	Ngwaketse	Moshupa	22
Poultry Farms	Ngwaketse	Ntlhantlhe	22
Poultry Farms	Ngwaketse	Selokolela	23
Poungwe	Central Serowe/ Palapye	Serowe	82
Powana	Kweneng East	Lentsweletau	46
Powerline	Central Boteti	Mosu	132
Prayer Mountain	Ghanzi	Karakobis	190
Pretorious NQ 25	North East	Localities with No Affiliation	160
Prisons Area	Central Mahalapye	Mahalapye	102
Prospects Visions Farm	Chobe	Localities with No Affiliation	184
PS 3 Syndicate	Ghanzi	Kule	192
Pudipedi	Central Bobonong	Bobonong	116
Pudixana	Central Serowe/ Palapye	Moiyabana	94
Pudumetsa	Central Bobonong	Lepokole	119
Pudusetsa	Barolong	Metlobo	30
Pula	Central Boteti	Xere	140
Pulenyane	Central Serowe/ Palapye	Moiyabana	93
Pumula Farm 1	South East	Localities with No Affiliation	42
Pune	Kweneng East	Boatlname	49
Purijane	Central Tutume	Maitengwe	142
Puya	Ngamiland West	Gani	177
Pyetle	Ngwaketse	Moshupa	21
Qabo Cattle Post	Ghanzi	Qabo	194
Qabo Lands	Ghanzi	Qabo	194
Qaasha	Ngamiland West	Qangwa	174
Qchwihaba	Ngamiland West	Xaxa	178
Qhee Syndicate	Ghanzi	Bere	194
Qhushee	Ngamiland East	Tsau	165
Qoboga	Ngamiland West	Gumare	177
Qonga	Ngamiland East	Sehithwa	166
Qorokwe Camp	Ngamiland Delta	Localities with No Affiliation	186
Quakhara (Skinner)	Central Boteti	Tsienyane/Rakops	136
Quaku	Ngamiland West	Nokaneng	176
Qubi	Ngamiland West	Qangwa	174
Quecha	Ngamiland West	Chukumuchu	179
Qunga	Ngamiland East	Kgakge / Makakung	170
Quoguoao/Xuoxao	Ngamiland East	Shorobe	164
Qwaaqaa Syndicate	Ghanzi	Kacgae	194
Qwee	Ngwaketse	Kanye	14
R Farm	South East	Localities with No Affiliation	42
R P Fourie's Farm	Chobe	Localities with No Affiliation	183
Rabadimo	Central Mahalapye	Mokobeng	107
Rabalang	Central Mahalapye	Sefhare	106
Rabapela	Central Bobonong	Robelela	124
Rabasele	Central Mahalapye	Tewane	108



Localities	Census District	Village	Page
Rabasupi	Central Bobonong	Tobane	121
Raboswame	Central Serowe/ Palapye	Mabeleapudi	89
Rabotsepo	Kgatleng	Bokaa	71
Rabotsiripa 1	Kgatleng	Mochudi	69
Rabotsiripa 2	Kgatleng	Mochudi	69
Radankgwe	Central Mahalapye	Kodibeleng	112
Radiajana	Kgatleng	Mochudi	69
Radibuana	Barolong	Metlobo	30
Radikgetsi	Kgalagadi South	Khisa	205
Radikhudu	Ngwaketse	Gasita	16
Radinku	Kweneng West	Monwane	64
Radintshi	Central Serowe/ Palapye	Thabala	92
Radipotsanyane	South East	Tlokweg	41
Radisele	Central Serowe/ Palapye	Radisele	94
Radisele Farms	Central Mahalapye	Pilikwe	108
Radisele Lands	Central Mahalapye	Pilikwe	108
Raditau	Kweneng East	Kopong	48
Raditlou	Kweneng West	Kotolaname	66
Radius Ranch	Ngwaketse West	Localities with No Affiliation	38
Rador Farm	Central Serowe/ Palapye	Serowe	80
Raijagana	Central Mahalapye	Mahalapye	103
Railway Area	Central Mahalapye	Mahalapye	102
Rajosaeya	Ngwaketse	Lekgolobotlo	17
Rakabaswa	Central Mahalapye	Kalamare	109
Rakeswele	Central Serowe/ Palapye	Lerala	87
Rakgabala	Central Serowe/ Palapye	Mabuo	94
Rakgamane	Kweneng West	Botlhapatlou	57
Rakgangkwa	Central Mahalapye	Otse	113
Rakgokgonyane	Ngwaketse	Ranaka	15
Rakgokwane	Central Serowe/ Palapye	Mogapinyana	84
Rakhale	Central Tutume	Tonota	147
Rakhudu	Central Mahalapye	Mokobeng	107
Rakhunotswana	Central Serowe/ Palapye	Lecheng	83
Rakokolo	Ngwaketse	Moshupa	22
Rakola	Kweneng East	Gabane	47
Rakolonyane	Kweneng West	Localities with No Affiliation	67
Rakops	North East	Matsiloje	156
Rakurung	South East	Otse	40
Ralegodu	Barolong	Kangwe	30
Ralehika	Ghanzi	Karakobis	190
Ralekgetho Lands	Ngwaketse	Ralekgetho	19
Ralephaphasela	Kweneng East	Boatlaname	49
Ramabele	Kgatleng	Mochudi	70
Ramabihi	Ngwaketse	Ralekgetho	19
Ramabobo	Central Boteti	Khwee	138
Ramagapu	Kweneng East	Molepolole	45
Ramage	Kweneng West	Ditshewane	57
Ramahupela	Kweneng East	Kopong	48
Ramakgai	Kweneng East	Lephephe	48

Localities	Census District	Village	Page
Ramakgarikgari	Ngwaketse	Moshupa	21
Ramakgetla	Ngwaketse	Moshupa	21
Ramankung	Kweneng East	Lentsweletau	45
Ramantswe	Central Mahalapye	Kodibeleng	111
Ramaphole	Central Serowe/ Palapye	Serule	95
Ramasanyane	Kweneng East	Thamaga	51
Ramaselwana	Central Mahalapye	Shoshong	110
Ramashaba	Central Serowe/ Palapye	Serowe	78
Ramasheleng	Central Boteti	Toromoja	137
Ramasie's Farm/Phokoje	Central Serowe/ Palapye	Serowe	80
Ramatekwane	Ngwaketse	Selokolela	22
Ramathe	Central Boteti	Mmadikola	139
Ramating	Ngwaketse	Manyana	18
Ramatlabana AI Camp	Barolong	Ramatlabama	25
Ramatlapeng	Ngwaketse	Gasita	15
Ramatlawela	Barolong	Mmathethe	28
Ramatlhaku	Kgatleng	Dikwididi	76
Ramatloteng	Central Serowe/ Palapye	Radisele	94
Ramatsiara	Central Boteti	Moreomaoto	137
Ramatwane	Ngamiland East	Habu	170
Ramaungo	Kgatleng	Dikwididi	176
Ramesese	Kweneng West	Kotolaname	66
Rametsana	Kweneng East	Lephephe	48
Rametsana 1	Central Mahalapye	Shoshong	110
Rametsana 2	Central Mahalapye	Shoshong	111
Rammala	Kweneng East	Molepolole	44
Rammalanyane	Kweneng East	Hatsalatladi	47
Rammidi	Kweneng East	Thamaga	51
Ramoakgatlanyana	Kweneng East	Thamaga	51
Ra-Moalosi(Farm camp 1&2)	Kweneng West	Ngware	62
Ramodibe	Kgatleng	Mochudi	70
Ramodikwa	Central Serowe/ Palapye	Dimajwe	96
Ramogakamme	Central Tutume	Tonota	147
Ramogapele	Central Mahalapye	Kodibeleng	111
Ramogonwane	Central Serowe/ Palapye	Thabala	92
Ramogwane / Dikokwane	Kweneng West	Ditshegwane	57
Ramoherwana Vet Camp	Central Serowe/ Palapye	Palapye	83
Ramoilwa	Central Mahalapye	Shoshong	110
Ramoipone	Central Bobonong	Mmadinare	123
Ramojapotse	Central Mahalapye	Mosolotshane	111
Ramokebetwane	Kgatleng	Oodi	71
Ramokgophane	Central Serowe/ Palapye	Thabala	92
Ramokgwebana SSG Camp	North East	Jackalas 1	155
Ramokolonyana	Kgatleng	Mochudi	70
Ramokwebetwane	South East	Tlokweng	41
Ramokwena	Kgatleng	Mabalane	72
Ramolosi	Kgatleng	Artisia	74

Localities	Census District	Village	Page
Ramonaka lands	Kgatleng	Ramonaka	72
Ramongalanyane	Ngwaketse	Moshupa	21
Ramonko	Kweneng West	Leflhakeng	55
Ramonnedi	Ngwaketse	Kanye	13
Ramonnye	Kgatleng	Malolwane	72
Ramorekisi	Ngwaketse	Gasita	15
Ramoreta	Central Serowe/ Palapye	Mogapinyana	84
Ramorupisi	Central Bobonong	Mmadinare	123
Ramosanga	Central Boteti	Tsienyane/Rakops	136
Ramosari	Kgatleng	Oliphants Drift	73
Ramosasi	Central Serowe/ Palapye	Mogapi	84
Ramosasi	Central Bobonong	Semolale	119
Ramosenyi	Central Serowe/ Palapye	Majwanaadipitse	97
Ramosetsanyana	Central Mahalapye	Mahalapye	102
Ramoshengwane	Ngwaketse	Moshupa	20
Ramosimane	Central Serowe/ Palapye	Thabala	92
Ramosisa	Kweneng East	Losilakgokong	52
Ramosukudu/Mmakaang	Central Mahalapye	Mosolotshane	111
Ramosuwana	Ngamiland East	Ramosuwana	169
Ramotamosa	Central Tutume	Localities with No Affiliation	153
Ramoteketa	Central Mahalapye	Mookane	104
Ramothose	Ngwaketse	Kanye	13
Ramothupe	Central Boteti	Motopi	139
Ramotimane	Kweneng East	Molepolole	44
Ramotlabaki	Kgatleng	Ramotlabaki	75
Ramothhabeng	Kweneng East	Mmankgodi	49
Ramotshabi	Central Bobonong	Robelela	124
Ramotshweu	Kgatleng	Artisia	74
Ramotsumi	Kgatleng	Mmathubudukwane	72
Ramotswadikgomo	Kgatleng	Mochudi	70
Rampanyane	Central Bobonong	Mmadinare	123
Rampedi	Kgatleng	Mochudi	69
Rampodu Cluster	Central Serowe/ Palapye	Mogorosi	91
Rampoto	Central Bobonong	Mmadinare	123
Ramputswa	Kgatleng	Mochudi	70
Ramputswa	Central Mahalapye	Poloka	112
Ramuchuri	Ngamiland West	Nokaneng	176
Ranaka Cattle Post	Ngwaketse	Ranaka	15
Ranala	Central Mahalapye	Mahalapye	103
Ranch	Ngamiland East	Somelo	168
Ranch KN 51 (Tema Ranch)	Ngwaketse West	Localities with No Affiliation	38
Ranch No.80	Ngamiland East	Makalamabedi	163
Rancheng	Central Serowe/ Palapye	Serowe	79
Rangaletsang	Central Serowe/ Palapye	Serowe	82
Rankaelang	Central Serowe/ Palapye	Paje	88
Rankwate	Central Bobonong	Molalatau	119

Localities	Census District	Village	Page
Rankwatile	Kgatleng	Oliphants Drift	73
Rantalajwe	Central Serowe/ Palapye	Mmashoro	90
Ranthasi	Central Bobonong	Bobonong	117
Rantlape	Kgatleng	Mmathubudukwane	72
Rantseane	Ngwaketse	Ntlhantlhe	22
Rantsiane	Central Serowe/ Palapye	Thabala	92
Rantsipe	Kgatleng	Mmathubudukwane	72
Ranyane	Ghanzi	Ncojane	193
Ranyane	Ngwaketse West	Itholoke	35
Ranyare	Kweneng East	Kopong	48
Rapela Modimo	Ghanzi	Tsootsha	189
Raphaladi	Central Serowe/ Palapye	Thabala	91
Raphusu	Central Serowe/ Palapye	Mogapi	84
Raphuti	Kweneng West	Letlhakeng	56
Rapiitane	Ngwaketse	Moshupa	22
Rapitse	Central Mahalapye	Kudumatse	105
Rasedie	Kweneng East	Tloaneng	48
Rasegojwa	Central Serowe/ Palapye	Kgagodi	85
Rasegwagwa	Kweneng East	Hatsalatladi	47
Rasejamesi	Ngwaketse	Kgomokasitwa	16
Raselebogo	Central Bobonong	Kobojango	119
Rasentshadi	Central Serowe/ Palapye	Moremi	84
Rasepepe	Central Serowe/ Palapye	Mogapi	84
Raserura	Kgatleng	Mochudi	69
Rasesolo	Central Mahalapye	Pilikwe	108
Rasethotho	Kweneng West	Khudumelapye	60
Rasetokwane	Central Serowe/ Palapye	Tshimoyapula	89
Rashaodi	Central Serowe/ Palapye	Thabala	92
Rashasha	Central Bobonong	Robelela	124
Rasiti	Kweneng East	Mmopane	50
Rasoko	Kweneng East	Gabane	47
Ratapeng	Central Bobonong	Tsetsebjwe	117
Ratauyagae	South East	Otse	40
Rathini	Kweneng West	Moshaweng	58
Rathipe	Ngwaketse	Sese	17
Ratholo Vet Gate	Central Serowe/ Palapye	Ratholo	87
Ratlhadia	Ngwaketse West	Khakhea	34
Ratlhokwa	Kgatleng	Ramotlabaki	75
Ratobo Cattle Post	Central Serowe/ Palapye	Topisi	88
Ratshere	Kweneng East	Losilakgokong	52
Ratshimo	Central Mahalapye	Kalamare	109
Ratshukudu	Central Serowe/ Palapye	Mabuo	94
Ratshwenyana	Ngwaketse	Kanye	13
Ratutu	Central Serowe/ Palapye	Tshimoyapula	89
Raubeng	Kweneng East	Mmankgodi	49
Rebabedi	Central Serowe/ Palapye	Dimajwe	96
Rebabedi	Central Boteti	Khwee	138

Localities	Census District	Village	Page
Rebakwena	Kweneng West	Moshaweng	59
Reetsang	Central Mahalapye	Shoshong	109
Relekile	Kgalagadi South	Localities with No Affiliation	210
Rengee	Central Boteti	Tsienyane/Rakops	136
Request Farm	Central Mahalapye	Localities with No Affiliation	114
Research Camp	Ngamiland East	Sankuyo	169
Rhinomech Investment	North East	Localities with No Affiliation	159
Rhumber Farm	Ghanzi	Localities with No Affiliation	198
Richard and Sons Syndicate	Ghanzi	Kacgae	194
Riversley Ranch	Central Mahalapye	Localities with No Affiliation	114
Roads BDF Camp	Barolong	Ramatlabama	25
Robaletheke	Central Boteti	Letlhakane	128
Robelela Cattlepost	Central Bobonong	Mmadinare	122
Robelela Lands	Central Bobonong	Robelela	124
Rock Camp	Central Bobonong	Localities with No Affiliation	125
Roman	Ngamiland East	Sehithwa	166
Roman Catholic	North East	Localities with No Affiliation	158
Rombale	Ngamiland East	Kareng	167
Rongwa	Ngamiland East	Sehithwa	166
Rooibrack Cattle Post	Ghanzi	Dekar	189
Roosedaal	Central Bobonong	Localities with No Affiliation	126
Rotutu	Central Serowe/ Palapye	Tshimoyapula	90
Roy Young's Farm	Central Serowe/ Palapye	Localities with No Affiliation	97
Royan Farm	Central Serowe/ Palapye	Localities with No Affiliation	97
Rra Dinare Camp	Ngamiland Delta	Localities with No Affiliation	187
Rra Jacob No.2	Ngwaketse	Lorolwana	16
Rrapereku	Central Tutume	Tonota	147
Rrasosong	Central Bobonong	Bobonong	116
Rrasuwe	Central Bobonong	Sefophe	121
Rratlhong	Ngwaketse	Moshupa	21
Ruele	Kgatleng	Bokaa	71
Rukonga	Ngamiland West	Gani	177
Rukutu	Ngamiland East	Bodibeng	169
Rulwane	Kgalagadi North	Zutswa	214
Rumobuinja	Ngamiland West	Nxaunxau	175
Rupunguya	Ngamiland West	Chukumuchu	179
Ruretse	South East	Tlokweng	41
Ruthuwe	Central Boteti	Xhumo	135
Ruthwane	Central Serowe/ Palapye	Serowe	81
Rutwang	Central Tutume	Tonota	147
S.Pillar's Farm	North East	Localities with No Affiliation	158
Saanyaneng	Central Tutume	Mandunyane	148
Saasane	Central Serowe/ Palapye	Localities with No Affiliation	97
Saaspost Game Ranch	Central Mahalapye	Localities with No Affiliation	114
Sabasadi	Central Boteti	Mmatshumo	133
Sabase	Central Boteti	Mmatshumo	133
Sadikgabo	Central Serowe/ Palapye	Mokgware	95

Localities	Census District	Village	Page
Saejane	Central Serowe/ Palapye	Serowe	82
Saile Tented Camp	Chobe	Localities with No Affiliation	184
Sajwe	Central Serowe/ Palapye	Serowe	78
Sakarati	Ghanzi	Chobokwane	191
Salt Pan	Ghanzi	Kule	192
Salt Valley (Fox Ranches)	Central Mahalapye	Localities with No Affiliation	114
Saltpits 2	Kgalagadi South	Localities with No Affiliation	209
Saltpits Farm 1	Kgalagadi South	Localities with No Affiliation	209
Sam Brooks	Kgalagadi South	Localities with No Affiliation	209
Samane/ Khekhenye Lands	Kweneng West	Motokwe	61
Samgaro	Central Tutume	Mmeya	153
Samochema Irrigation Farm	Ngamiland West	Samochema	178
Samochema Lands	Ngamiland West	Samochema	178
Samodupi	Ngamiland East	Maun	162
Samodupi 2	Ngamiland East	Maun	162
Samokoshwane	Central Serowe/ Palapye	Radisele	94
Samolomo	Central Serowe/ Palapye	Dimajwe	96
Samora	Ngamiland West	Nxamasere	175
Samoshoma	Ngamiland West	Nokaneng	176
Samoti	Ngamiland West	Gonutsuga	173
Samotsoka	Ngamiland West	Etsha 6	174
Samoxuma	Ngamiland West	Seronga	173
Sampan	Kgalagadi South	Struizendam	208
Samphete	Central Serowe/ Palapye	Mmashoro	90
Sampowane	Central Bobonong	Mmadinare	123
Sams Pan	Kgalagadi South	Bokspits	208
Samsongwe	Central Tutume	Matsitama	145
Sanakoma	Central Serowe/ Palapye	Thabala	92
Sandano Farm	Central Serowe/ Palapye	Serowe	80
Sandibe Okavango Safari Lodge	Ngamiland Delta	Localities with No Affiliation	186
Sandweza	Chobe	Kachikau	182
Sankoyo New Camp	Ngamiland East	Localities with No Affiliation	171
Sankwana	Central Tutume	Mabesekwa	152
Sankwasa	Ngamiland East	Tsau	165
Santawana	Ngamiland East	Sankuyo	169
Santury Baines Camp	Ngamiland Delta	Localities with No Affiliation	186
Sanyana	Ngamiland East	Shorobe	164
Sanyane	Kgalagadi North	Inalegolo	214
Saotshaa	Central Boteti	Letlhakane	131
Sarengobo	Ngamiland West	Ngarange	173
Sasa	Central Boteti	Mmatshumo	133
Sasakwe 1	Kweneng East	Kopong	48
Sasakwe 2	Kweneng East	Kopong	48
Sasakwe 4	Kweneng East	Kopong	48
Sasao	Central Tutume	Tonota	147
Sasao Vet Camp	Central Tutume	Tonota	148
Satabaa	Ngamiland West	Gani	177

Localities	Census District	Village	Page
Satse	Kweneng West	Takatokwane	63
Savanna Ranch	Kgalagadi North	Localities with No Affiliation	214
Savuti BDF Camp	Chobe	Localities with No Affiliation	184
Savuti Camp	Chobe	Localities with No Affiliation	184
Savuti Elephant Camp	Chobe	Localities with No Affiliation	184
Savuti Game Scout Camp	Chobe	Localities with No Affiliation	184
Savuti Safari Camp	Chobe	Localities with No Affiliation	184
Scotland	Ghanzi	Charles Hill	191
Scotland Dairy Farm	Ghanzi	Charles Hill	191
Seatlhodi	Ngwaketse West	Khakhea	34
Seatse	Central Mahalapye	Otse	112
Seatswe	Kweneng West	Takatokwane	63
Seaxa	Central Tutume	Mmanxotae	151
Seba Camp	Ngamiland Delta	Localities with No Affiliation	186
Sebabane Pan	Kweneng West	Dutlwe	57
Sebabeng	Kweneng West	Khudumelapye	60
Sebalamakgolo	Kgatleng	Oliphants Drift	73
Sebalwe 1	Central Bobonong	Tobane	120
Sebalwe 2	Central Bobonong	Tobane	120
Sebapalemotho	Central Tutume	Mabesekwa	152
Sebatalegare	Kweneng West	Lethakeng	56
Sebego's Farm	North East	Localities with No Affiliation	159
Sebere	Central Mahalapye	Kodibeleng	111
Sebesakgama	Kweneng West	Botlhapatlou	56
Sebesetsane	Central Serowe/ Palapye	Mogapinyana	84
Sebetesankwe	Kweneng West	Serinane	60
Sebilo	Kgatleng	Oliphants Drift	73
Sebina lands 2	Central Tutume	Sebina	144
Sebina Lands	Central Tutume	Sebina	144
Sebinanyana	Central Tutume	Sebina	144
Sebisakhama	Kweneng West	Malwelwe	64
Sebiwa	Central Serowe/ Palapye	Localities with No Affiliation	100
Sebokolodi Farm	North East	Matopi	158
Sebokwane	Ngwaketse	Ntlhantlhe	22
Sebolayaphuti	Central Boteti	Toromoja	137
Seboloko	Kweneng East	Kweneng	52
Seboloko	Kgatleng	Artisia	74
Sebonego	Central Serowe/ Palapye	Mabuo	94
Sebonego	Ngwaketse West	Localities with No Affiliation	37
Sebonego /Marigane K N 94	Ngwaketse West	Localities with No Affiliation	37
Sebonwane	Kgatleng	Artisia	74
Seboo	Central Bobonong	Molalatau	120
Sebotseng	Kweneng East	Thamaga	51
Sebotswana	Kweneng West	Ditshegwane	57
Sechele Lands	North East	Sechele	156
Sechenje	Ngamiland West	Xakao	174
Security System Farm	North East	Localities with No Affiliation	160

Localities	Census District	Village	Page
<b>Sedalane</b>	Central Bobonong	Motlhabaneng	<b>124</b>
<b>Sediba Saphela</b>	Central Boteti	Letlhakane	<b>128</b>
<b>Sedibakgalo</b>	Central Boteti	Letlhakane	<b>129</b>
<b>Sedibakgolo</b>	Central Serowe/ Palapye	Serowe	<b>82</b>
<b>Sedibana</b>	Central Boteti	Letlhakane	<b>129</b>
<b>Sedibana</b>	Central Boteti	Mosu	<b>131</b>
<b>Sedibana</b>	Ngamiland East	Maun	<b>162</b>
<b>Sedibana</b>	Ngamiland East	Makalamabedi	<b>163</b>
<b>Sedibana</b>	Ngamiland East	Toteng	<b>164</b>
<b>Sedibane</b>	Central Serowe/ Palapye	Localities with No Affiliation	<b>98</b>
<b>Sedibe</b>	Central Bobonong	Mmadinare	<b>123</b>
<b>Sedibeng Ranch</b>	Barolong	Localities with No Affiliation	<b>31</b>
<b>Sedimo</b>	Central Bobonong	Mmadinare	<b>122</b>
<b>Seditsane 1</b>	Central Mahalapye	Kudumatse	<b>105</b>
<b>Seditsane 2</b>	Central Mahalapye	Kudumatse	<b>105</b>
<b>Sedudu</b>	Chobe	Kasane	<b>182</b>
<b>Sedudu</b>	Ghanzi	Karakobis	<b>190</b>
<b>Seeletso's farm</b>	North East	Localities with No Affiliation	<b>159</b>
<b>Sefako</b>	Kgatleng	Mmathubudukwane	<b>72</b>
<b>Sefhare BDF Camp</b>	Central Mahalapye	Sefhare	<b>107</b>
<b>Sefoke</b>	South East	Tlokweneng	<b>41</b>
<b>Sefophe Lands</b>	Central Bobonong	Sefophe	<b>121</b>
<b>Segakwana</b>	Kgatleng	Modipane	<b>71</b>
<b>Segakwana</b>	Kgatleng	Mabalane	<b>72</b>
<b>Segakwana</b>	Central Serowe/ Palapye	Serowe	<b>78</b>
<b>Segakwana 2</b>	Central Serowe/ Palapye	Serowe	<b>79</b>
<b>Segakwana/Legare</b>	Central Bobonong	Bobonong	<b>116</b>
<b>Segakwaneng</b>	Kweneng East	Mokolwe	<b>47</b>
<b>Segasanoga</b>	Kweneng West	Salajwe	<b>62</b>
<b>Segawana</b>	Central Serowe/ Palapye	Paje	<b>88</b>
<b>Segeng</b>	Kweneng West	Motokwe	<b>61</b>
<b>Segobedie</b>	Central Serowe/ Palapye	Maunatlala	<b>85</b>
<b>Segoditshane</b>	Kgatleng	Mochudi	<b>69</b>
<b>Segolame</b>	Ngamiland East	Makalamabedi	<b>163</b>
<b>Segolame</b>	Ngamiland East	Kareng	<b>167</b>
<b>Sego-Motlhabe</b>	Kweneng East	Kgope	<b>52</b>
<b>Segompo</b>	Central Mahalapye	Shoshong	<b>110</b>
<b>Segongwana</b>	Ngamiland East	Kareng	<b>168</b>
<b>Segotsane</b>	Kweneng West	Ditshewane	<b>57</b>
<b>Segwati</b>	Kgatleng	Mmathubudukwane	<b>72</b>
<b>Sehatlhane</b>	Barolong	Mabule	<b>29</b>
<b>Sehatlhane</b>	Kweneng East	Thamaga	<b>51</b>
<b>Sehatse</b>	Kweneng West	Mantshwabisi	<b>60</b>
<b>Seherelela</b>	30 Kweneng East	Molepolole	<b>44</b>
<b>Sehikile</b>	Barolong	Magoriapitse	<b>27</b>
<b>Sehubidu</b>	Ngwaketse	Moshupa	<b>21</b>
<b>Sehumane</b>	Central Boteti	Letlhakane	<b>129</b>



Localities	Census District	Village	Page
Sehunou Lands	Central Serowe/ Palapye	Sehunou	97
Seimaxwe	Central Serowe/ Palapye	Gojwane	96
Seinapi	Ngwaketse	Kanye	13
Seipone	Central Mahalapye	Shoshong	110
Seipone	Central Boteti	Mokoboxane	140
Seitsantse	Kweneng West	Diphuduhudu	66
Sejamakowe	Central Boteti	Letlhakane	129
Sejamataka	Central Bobonong	Tsetsebjwe	118
Sejamokate	Ngamiland West	Tubu	177
Sejamotsatsa	Kweneng West	Maboane	65
Sejweng 2	Kweneng West	Khudumelapye	60
Sekabe	Kgalagadi South	Gachibana	207
Sekalaba	Ngwaketse	Kanye	14
Sekaname	Kweneng West	Motokwe	61
Sekandoko / Shandokwe/ Bana ba Me	Ngamiland West	Ngarange	173
Sekanta	Central Mahalapye	Shoshong	110
Sekao	Central Tutume	Tonota	147
Sekathoko	Central Tutume	Zoroga	151
Sekgakgarua	Ngwaketse West	Maokane	36
Sekgarapana 1	Central Mahalapye	Ramokgonami	108
Sekgarapana 2	Central Mahalapye	Ramokgonami	108
Sekgarapane	Central Serowe/ Palapye	Majwaneng	87
Sekgarapane	Central Serowe/ Palapye	Ratholo	87
Sekgatlampane	Kweneng West	Ditshewane	57
Sekgete	Central Serowe/ Palapye	Moiyabana	94
Sekgobokaneng	Central Serowe/ Palapye	Gootau	87
Sekgophane	Central Boteti	Mmadikola	139
Sekgopswe	Central Bobonong	Bobonong	116
Sekgwa sa Maburu	Barolong	Tshidilamolomo	29
Sekgwannabatho	Ngwaketse West	Mabutsane	33
Sekgwa-Sa-Basarwa	Central Mahalapye	Shoshong	110
Sekgwasabokaa	Kgatleng	Malolwane	72
Sekgwasankwe	Ghanzi	West Hanahai	191
Sekgwasatholo	Kweneng West	Dutlwe	58
Sekgwasentsho	Kweneng West	Sorilatholo	66
Sekgwasentsho	Kweneng West	Maratswane	67
Sekgwasentsho	Ngwaketse West	Mabutsane	33
Sekgwasentsho Lands	Kweneng West	Maratswane	67
Sekhifing	Central Serowe/ Palapye	Ratholo	87
Sekhozana	Kweneng West	Letlhakeng	55
Sekhu	Central Mahalapye	Shoshong	110
Sekhukhwane	Kweneng East	Lentsweletau	46
Sekhutlane Cattle Post 2	Barolong	Sekhutlane	30
Sekhutlane Cattlepost	Barolong	Sekhutlane	30
Sekhutlane Lands	Barolong	Sekhutlane	30
Sekhutlo	Ngwaketse	Moshupa	22
Sekhwesane	Kweneng West	Malwelwe	64

POPULATION AND HOUSING CENSUS 2022  
Population Of Cities, Towns And Villages & Associated Localities

Localities	Census District	Village	Page
<b>Sekoche</b>	Kweneng West	Dutlwe	<b>58</b>
<b>Sekoding</b>	Central Bobonong	Bobonong	<b>116</b>
<b>Sekokobiri</b>	Central Mahalapye	Mahalapye	<b>103</b>
<b>Sekokonyane</b>	Central Serowe/ Palapye	Diloro	<b>86</b>
<b>Sekokwane</b>	Barolong	Mokatako	<b>25</b>
<b>Sekolopelo</b>	Barolong	Mmathethe	<b>27</b>
<b>Sekondavirungo</b>	Ngamiland East	Botlhatlogo	<b>170</b>
<b>Sekondomboro Lands</b>	Ngamiland West	Sekondomboro	<b>178</b>
<b>Sekonje</b>	North East	Themashanga	<b>156</b>
<b>Sekono</b>	Kweneng West	Botlhapatlou	<b>56</b>
<b>Sekorola</b>	Kgatleng	Ramotlabaki	<b>75</b>
<b>Sekotlo/Maoka</b>	Kgatleng	Malolwane	<b>72</b>
<b>Sekoto</b>	Kgatleng	Malolwane	<b>72</b>
<b>Sekukwe 1</b>	North East	Matshelagabedi	<b>157</b>
<b>Sekukwe 2</b>	North East	Matshelagabedi	<b>157</b>
<b>Sekulwane</b>	Central Tutume	Mabesekwa	<b>152</b>
<b>Sekuta</b>	Central Serowe/ Palapye	Thabala	<b>92</b>
<b>Sekutle</b>	Kweneng East	Lentsweletau	<b>46</b>
<b>Sekutswane</b>	South East	Otse	<b>40</b>
<b>Sekwaba</b>	Central Mahalapye	Dovedale	<b>105</b>
<b>Sekwadela</b>	Central Bobonong	Bobonong	<b>116</b>
<b>Sekwakwane 3</b>	Kweneng West	Takatokwane	<b>63</b>
<b>Sekwakwane 1</b>	Kweneng West	Takatokwane	<b>63</b>
<b>Sekwakwane 2</b>	Kweneng West	Takatokwane	<b>63</b>
<b>Sekwakwanego</b>	Kweneng East	Kopong	<b>48</b>
<b>Sekwate</b>	Kweneng East	Shadishadi	<b>50</b>
<b>Sekwaxamo</b>	Ngamiland East	Tsau	<b>165</b>
<b>Sekwekwerege</b>	Kweneng West	Maboane	<b>65</b>
<b>Sekwele</b>	Ngwaketse West	Mokhomba	<b>36</b>
<b>Sekwerenyane</b>	Barolong	Leporung	<b>29</b>
<b>Sekwerenyane Cattle Post</b>	Barolong	Leporung	<b>29</b>
<b>Selaga</b>	Central Serowe/ Palapye	Serowe	<b>81</b>
<b>Selaga</b>	Kgalagadi North	Ukwi	<b>214</b>
<b>Selalong 1</b>	Ngwaketse West	Khakhea	<b>34</b>
<b>Selapo</b>	Kweneng West	Salajwe	<b>62</b>
<b>Selby's Camp</b>	Ngamiland Delta	Localities with No Affiliation	<b>186</b>
<b>Selebatso Farm</b>	Ngwaketse West	Localities with No Affiliation	<b>37</b>
<b>Selebi</b>	Central Bobonong	Mmadinare	<b>122</b>
<b>Selehe</b>	Central Mahalapye	Shoshong	<b>110</b>
<b>Seleka Demonstration Ranch</b>	Central Mahalapye	Localities with No Affiliation	<b>114</b>
<b>Seleka ranch</b>	Central Serowe/ Palapye	Localities with No Affiliation	<b>97</b>
<b>Seleme</b>	Kgatleng	Rasesa	<b>70</b>
<b>Selepa farm</b>	North East	Localities with No Affiliation	<b>159</b>
<b>Selepana / Potsana</b>	Kweneng East	Shadishadi	<b>50</b>
<b>Selepane</b>	Barolong	Mmathethe	<b>28</b>
<b>Selepesekae</b>	Kweneng West	Ngware	<b>61</b>
<b>Seletesakgophane</b>	Kweneng West	Monwane	<b>64</b>
<b>Seletse</b>	Kweneng West	Moshaweng	<b>59</b>

Localities	Census District	Village	Page
<b>Seletswe</b>	Central Bobonong	Mathathane	<b>118</b>
<b>Selinda Explore Camp</b>	Ngamiland West	Localities with No Affiliation	<b>180</b>
<b>Selinye</b>	Central Mahalapye	Shoshong	<b>110</b>
<b>Sello sa Ngwana</b>	Central Serowe/ Palapye	Localities with No Affiliation	<b>99</b>
<b>Seloko</b>	Kweneng East	Molepolole	<b>45</b>
<b>Selokolela Cattle Post</b>	Ngwaketse	Selokolela	<b>23</b>
<b>Selokwana</b>	Kweneng East	Molepolole	<b>44</b>
<b>Selokwane</b>	Kweneng East	Molepolole	<b>45</b>
<b>Selokwane</b>	Central Bobonong	Tobane	<b>120</b>
<b>Selokwane</b>	South East	Ramotswa	<b>40</b>
<b>Selolwane Lands</b>	Central Tutume	Tutume	<b>144</b>
<b>Selophale</b>	Central Serowe/ Palapye	Mogapi	<b>84</b>
<b>Selosessa</b>	Kgalagadi South	Khisa	<b>205</b>
<b>Semabaje</b>	Central Bobonong	Bobonong	<b>117</b>
<b>Semakale</b>	Kweneng West	Salajwe	<b>62</b>
<b>Semaroba</b>	Central Bobonong	Molalatau	<b>120</b>
<b>Semarule</b>	Kweneng East	Molepolole	<b>45</b>
<b>Sematheane/Masokong</b>	Central Bobonong	Molalatau	<b>120</b>
<b>Sematshwane</b>	Central Bobonong	Mmadinare	<b>123</b>
<b>Semela</b>	Central Bobonong	Tsetsebjwe	<b>118</b>
<b>Semelamela</b>	Central Bobonong	Mmadinare	<b>122</b>
<b>Sememedi</b>	Central Bobonong	Tsetsebjwe	<b>117</b>
<b>Semeseme</b>	Kweneng East	Mahetlwe	<b>46</b>
<b>Semetsi / Bushmam Plains Camp</b>	Ngamiland Delta	Localities with No Affiliation	<b>186</b>
<b>Semitwe</b>	Central Mahalapye	Mahalapye	<b>103</b>
<b>Semitwe Lands</b>	Central Tutume	Semitwe	<b>151</b>
<b>Semkhubu</b>	Central Mahalapye	Mhalapitsa	<b>108</b>
<b>Semolo</b>	Ngamiland East	Sehithwa	<b>166</b>
<b>Semonwane (Tshoatlhola)</b>	Central Tutume	Nata	<b>142</b>
<b>Semotsoka</b>	Ngamiland West	Gumare	<b>177</b>
<b>Semowane</b>	Central Tutume	Dukwi	<b>146</b>
<b>Semphane</b>	Central Bobonong	Mathathane	<b>118</b>
<b>Senagoree</b>	Central Tutume	Gweta	<b>149</b>
<b>Senamakola</b>	Kweneng East	Gabane	<b>47</b>
<b>Senamane</b>	Kgatleng	Rasesa	<b>70</b>
<b>Senete Lands (Nsuswana)</b>	Central Tutume	Senete	<b>143</b>
<b>Senete Vet Camp</b>	Central Tutume	Senete	<b>143</b>
<b>Sengakane</b>	Central Bobonong	Molalatau	<b>119</b>
<b>Sengana</b>	North East	Ditladi	<b>157</b>
<b>Sengaparile</b>	Kweneng East	Mmankgodi	<b>49</b>
<b>Sengolwane</b>	Kweneng West	Kotolaname	<b>66</b>
<b>Sengoma</b>	South East	Ramotswa	<b>40</b>
<b>Senkgamorudu</b>	Central Bobonong	Bobonong	<b>116</b>
<b>Senongope</b>	Central Serowe/ Palapye	Malaka	<b>84</b>
<b>Senonori</b>	Central Mahalapye	Seleka	<b>113</b>
<b>Senono</b>	Ngamiland West	Gani	<b>117</b>
<b>Senonwane</b>	Central Bobonong	Mathathane	<b>118</b>
<b>Senthane</b>	Central Serowe/ Palapye	Kgagodi	<b>85</b>

Localities	Census District	Village	Page
<b>Senthane</b>	Central Serowe/ Palapye	Kgagodi	<b>85</b>
<b>Senthane</b>	Central Serowe/ Palapye	Tamasane	<b>86</b>
<b>Senthomule</b>	Kgalagadi North	Kang	<b>212</b>
<b>Senthumole</b>	Kweneng East	Boatlaneame	<b>49</b>
<b>Senthumole</b>	Kweneng West	Sorilatholo	<b>66</b>
<b>Senthumole/Mpata/Lebaoboe</b>	Kweneng West	Sorilatholo	<b>66</b>
<b>Sentlhagasamanong</b>	Kweneng West	Khudumelapye	<b>60</b>
<b>Sentlhane</b>	South East	Ramotswa	<b>40</b>
<b>Sentsi</b>	Ngwaketse	Moshupa	<b>20</b>
<b>Senwamaretse</b>	Kweneng West	Takatokwane	<b>62</b>
<b>Senwatibi</b>	Central Serowe/ Palapye	Serowe	<b>81</b>
<b>Senyamadi</b>	Ngwaketse	Betesankwe	<b>23</b>
<b>Senyane</b>	Barolong	Mabule	<b>29</b>
<b>Senyanti Safari Camp</b>	Chobe	Lesoma	<b>182</b>
<b>Seobeng</b>	Ngwaketse	Gasita	<b>16</b>
<b>Seoka (Masung)</b>	Central Bobonong	Sefophe	<b>121</b>
<b>Seoka (Mmamotshabi)</b>	Central Bobonong	Sefophe	<b>121</b>
<b>Seoka (Paakane)</b>	Central Bobonong	Sefophe	<b>121</b>
<b>Seokane</b>	Central Serowe/ Palapye	Topisi	<b>88</b>
<b>Seokane</b>	Central Bobonong	Mmadinare	<b>123</b>
<b>Seokane</b>	Central Bobonong	Damochojena	<b>124</b>
<b>Seokane</b>	Central Bobonong	Moletemane	<b>125</b>
<b>Seokangwane</b>	Ngwaketse	Dipotsana	<b>18</b>
<b>Seokangwane</b>	Barolong	Mmathethe	<b>27</b>
<b>Seokangwane</b>	Ngwaketse West	Sekoma	<b>33</b>
<b>Seokasho</b>	Central Serowe/ Palapye	Paje	<b>88</b>
<b>Seokeng</b>	Central Serowe/ Palapye	Mogapi	<b>84</b>
<b>Seokopi</b>	Ngwaketse West	Keng	<b>34</b>
<b>Seokwane</b>	Central Boteti	Tsienyane/Rakops	<b>136</b>
<b>Seokwane 1</b>	Central Boteti	Tsienyane/Rakops	<b>136</b>
<b>Seokwane 2</b>	Central Boteti	Tsienyane/Rakops	<b>136</b>
<b>Seokwane 3</b>	Central Boteti	Tsienyane/Rakops	<b>136</b>
<b>Seolo</b>	Ngwaketse West	Sekoma	<b>33</b>
<b>Seolwane</b>	Central Serowe/ Palapye	Serowe	<b>80</b>
<b>Seoposengwe</b>	South East	Ramotswa	<b>40</b>
<b>Sepadi</b>	Central Serowe/ Palapye	Tamasane	<b>85</b>
<b>Sepadi / Stanley's Farm</b>	Central Serowe/ Palapye	Tamasane	<b>85</b>
<b>Sepadile</b>	Central Mahalapye	Seleka	<b>113</b>
<b>Sepalamoriri</b>	Central Bobonong	Tsetsebjwe	<b>117</b>
<b>Sepalamoriri</b>	Central Bobonong	Sefophe	<b>121</b>
<b>Sepalola</b>	Central Tutume	Mandunyane	<b>148</b>
<b>Sepanapoleke</b>	Ngamiland East	Sehithwa	<b>166</b>
<b>Sepanepoleke</b>	Central Bobonong	Mmadinare	<b>123</b>
<b>Sepapanana</b>	Ngwaketse	Kanye	<b>13</b>
<b>Separamdala</b>	Central Tutume	Matsitama	<b>145</b>
<b>Sepenane</b>	Central Serowe/ Palapye	Mogapinyana	<b>84</b>
<b>Sepene</b>	Kweneng East	Kubung	<b>51</b>
<b>Sepere</b>	Kgatleng	Oliphants Drift	<b>73</b>

Localities	Census District	Village	Page
Sephaneng	Ngamiland West	Sepopa	174
Sephani	Ngamiland West	Mogomotho	178
Sephatlhaphatlle	Ngwaketse	Moshupa	21
Sephatlhaphatlhe	Kweneng East	Thamaga	51
Sephepe	Central Serowe/ Palapye	Mabeleapudi	89
Sephephe	Central Bobonong	Tsetsebjwe	118
Sepitswane	South East	Ramotswa	40
Sepitswane	Kgatleng	Oliphants Drift	73
Seporogwane	Central Serowe/ Palapye	Moiyabana	93
Sepswe	Central Serowe/ Palapye	Thabala	92
Seqoakane	Kgalagadi North	Kang	212
Serala/ Seraleng	Ngwaketse	Molapowabojang	19
Serapo	Kweneng West	Kaudwane	66
Serejwane	Kweneng West	Takatokwane	63
Serekelo	Kweneng East	Sojwe	50
Serengwe	Central Mahalapye	Ramokgonami	108
Seresetwane	Central Serowe/ Palapye	Lecheng	83
Seriba	Chobe	Kavimba	182
Seribamo	Ngwaketse West	Khonkhwa	34
Seribe	South East	Ramotswa	40
Seribotsane	Kweneng East	Molepolole	45
Seripe	Central Mahalapye	Shoshong	109
Seritibyane	Kgatleng	Oliphants Drift	73
Seritshane	Kgalagadi South	Gachibana	207
Serogwe	Barolong	Mmathethe	28
Serokolo	Central Mahalapye	Tumasera	107
Serokolwane	Central Serowe/ Palapye	Serowe	79
Serole G14	Ghanzi	Chobokwane	190
Seromedi	Ghanzi	New Xanagas	193
Serondela	Chobe	Kasane	182
Seroojane	Central Mahalapye	Palla Road/Dinokwe	104
Serotasapoo	Ngwaketse West	Mokhomba	36
Serotswana	Ngwaketse West	Maokane	36
Serowe	Ngwaketse	Manyana	18
Serowe Farmers	Central Serowe/ Palapye	Serowe	80
Serowe Lands	Central Serowe/ Palapye	Serowe	79
Serowenyana	Central Serowe/ Palapye	Tshimoyapula	89
Serowenyana	Central Mahalapye	Mosolotshane	111
Serulatswe	Central Serowe/ Palapye	Ratholo	87
Serule Lands	Central Serowe/ Palapye	Serule	95
Serule Lands	Central Bobonong	Damochojena	124
Serumule	Kweneng West	Motokwe	61
Seruruma	Central Mahalapye	Mmaphashalala	104
Serwe	Central Serowe/ Palapye	Serowe	82
Serwe Farm	Central Serowe/ Palapye	Paje	88
Sesalejwe	Central Serowe/ Palapye	Thabala	91
Sesana	Central Mahalapye	Dibete Station	105

POPULATION AND HOUSING CENSUS 2022  
Population Of Cities, Towns And Villages & Associated Localities

Localities	Census District	Village	Page
Sesana	Ngwaketse	Selokolela	22
Sesanankgopa	Kweneng East	Molepolole	45
Sesanasamotopi	Central Mahalapye	Mookane	104
Sesarweng	Central Serowe/ Palapye	Maunatlala	85
Sesase	Central Serowe/ Palapye	Tshimoyapula	90
Sese	Central Serowe/ Palapye	Tshimoyapula	89
Sese Cattle Post	Ngwaketse	Sese	17
Sese Lands	Ngwaketse	Sese	17
Sese Lands	Central Serowe/ Palapye	Gojwane	96
Sese Vet Camp	Central Serowe/ Palapye	Serule	96
Sesekane	Central Mahalapye	Palla Road/Dinokwe	104
Seselelo	Central Boteti	Mosu	132
Seseng Farm	Kweneng West	Localities with No Affiliation	67
Seseng Farm	Kweneng West	Localities with No Affiliation	67
Seshere	Central Serowe/ Palapye	Serowe	78
Seshoboloko	Kgatleng	Mochudi	69
Seshokora	Ngamiland West	Beetsha	173
Seshokora	Ngamiland West	Gudingwa	179
Sesholo	Central Mahalapye	Tumasera	108
Sesitajwe	Ngwaketse	Moshupa	21
Sesokwe	Central Serowe/ Palapye	Palapye	83
Sesulela	Central Serowe/ Palapye	Lerala	87
Sesulela/Mabili	Central Serowe/ Palapye	Localities with No Affiliation	98
Sesung Lands/Kgageng	Ngwaketse	Sesung	17
Seswaane	Kgatleng	Mochudi	70
Seswe	Central Tutume	Tonota	147
Seswe Vet Camp	Central Tutume	Tonota	148
Seswe/Masoko	Central Tutume	Tonota	147
Setabanna	Central Tutume	Nswazwi	144
Setakeng	Central Bobonong	Kobojango	119
Setata	Central Boteti	Leflhakane	129
Setata Gate	Central Boteti	Leflhakane	130
Setata Gate	Ngamiland East	Tsau	166
Setatadi Farm	Central Serowe/ Palapye	Thabala	92
Setateng	Ngamiland East	Sehithwa	166
Setatse 1	Central Serowe/ Palapye	Palapye	82
Setatse East	Central Serowe/ Palapye	Lecheng	83
Setchi	Kweneng West	Malwelwe	64
Seteemane	Ngwaketse	Moshupa	21
Setekwane	Central Serowe/ Palapye	Mogorosi	91
Setempe	Central Bobonong	Kobojango	119
Sethebe	Ngamiland East	Toteng	164
Setholwe 1	Kweneng West	Moshaweng	59
Setholwe 2	Kweneng West	Moshaweng	59
Sethorana	Central Serowe/ Palapye	Serowe	82
Sethukge	Central Mahalapye	Mahalapye	103
Sethule	Kweneng East	Sojwe	50

Localities	Census District	Village	Page
<b>Sethulo</b>	Ngwaketse	Gasita	16
<b>Sethulwe</b>	Ngwaketse	Gasita	16
<b>Sethabatsane/Gamosa</b>	Ngwaketse	Moshaneng	20
<b>Setlhare Lodges</b>	Central Bobonong	Localities with No Affiliation	125
<b>Setlhorana</b>	Central Serowe/ Palapye	Serowe	82
<b>Setombo</b>	Central Bobonong	Semolale	119
<b>Setombo</b>	Central Bobonong	Kobojango	119
<b>Setote</b>	Central Serowe/ Palapye	Mogapinyana	84
<b>Setoto</b>	Ngamiland West	Shakawe	175
<b>Setotong</b>	Central Boteti	Letlhakane	128
<b>Setsamo</b>	Ngamiland East	Semboyo	170
<b>Setsau</b>	Ngamiland East	Sehithwa	166
<b>Setsau 2</b>	Ngamiland East	Sehithwa	166
<b>Setseno</b>	Kweneng West	Ditshegwane	57
<b>Setshabakapere</b>	Kgatleng	Oliphants Drift	73
<b>Setshe</b>	Kweneng West	Malwelwe	64
<b>Setshego</b>	Kgatleng	Bokaa	71
<b>Setshego OL30</b>	Ngamiland East	Toteng	164
<b>Setshobenaga</b>	Central Boteti	Motopi	139
<b>Setshweu</b>	Central Serowe/ Palapye	Mogapi	84
<b>Setshweumane</b>	Central Serowe/ Palapye	Maunatlala	85
<b>Setsile</b>	Central Mahalapye	Mahalapye	103
<b>Setsile Lands</b>	Central Mahalapye	Setsile	113
<b>Setswaneng</b>	Kweneng East	Molepolole	45
<b>Setswathabe/Morope</b>	Ngwaketse	Moshupa	21
<b>Setutu</b>	Ngamiland West	Gani	177
<b>Seventy Five</b>	Kgalagadi South	Rapples Pan	208
<b>Sexara</b>	Central Tutume	Gweta	150
<b>Sexaxa</b>	Ngamiland East	Matlapana	168
<b>Sexaxau</b>	Kgalagadi North	Kang	212
<b>Shaamadi</b>	Kweneng West	Bothapatlou	56
<b>Shadi</b>	Barolong	Tshidilamolomo	29
<b>Shadishadi Lands</b>	Kweneng East	Shadishadi	50
<b>Shaiwago</b>	Ngamiland West	Mohembo West	175
<b>Shakawe Lands</b>	Ngamiland West	Shakawe	175
<b>Shakge</b>	Central Serowe/ Palapye	Serowe	79
<b>Shakwe Lands</b>	Central Mahalapye	Shakwe	106
<b>Shalakwe</b>	Central Serowe/ Palapye	Topisi	88
<b>Shalakwe</b>	Central Tutume	Matsitama	145
<b>Shalimpo</b>	Central Bobonong	Localities with No Affiliation	125
<b>Shamanbungu</b>	Ngamiland West	Etsha 13	176
<b>Shamawanga</b>	Ngamiland West	Etsha 6	174
<b>Shamombi</b>	Ngamiland West	Gani	177
<b>Shanda</b>	Ngamiland West	Gumare	178
<b>Shandereke/Kaziekene Camp</b>	Ngamiland East	Localities with No Affiliation	171
<b>Shanga</b>	Central Mahalapye	Shoshong	110
<b>Shaowe</b>	Ngamiland West	Mogomotho	178

Localities	Census District	Village	Page
Shap	Ghanzi	Tsootsha	189
Shapane Ranch	Central Mahalapye	Localities with No Affiliation	114
Shape	Central Bobonong	Bobonong	117
Shape	Ghanzi	Tsootsha	189
Sharps Farm	South East	Localities with No Affiliation	42
Shashane	Central Serowe/ Palapye	Mabeleapudi	89
Shashe	Central Serowe/ Palapye	Thabala	92
Shashe	Ngamiland East	Maun	162
Shashe Brigade	North East	Localities with No Affiliation	158
Shashe Cattlepost	North East	Pataya Matebele	158
Shashe Lands	North East	Tati Siding	156
Shashe Lodge	Central Bobonong	Localities with No Affiliation	126
Shashe Soine	North East	Localities with No Affiliation	159
Shashe-Mooke Cattle Post	Central Tutume	Shashe-Mooke	149
Sheishanke	Central Bobonong	Molalatau	120
Sheleketla	Central Mahalapye	Mookane	104
Shendongo	Ngamiland East	Botlhatlogo	170
Sherwood Farm 2-MQ	Central Mahalapye	Localities with No Affiliation	114
Sherwood Ranch	Central Mahalapye	Localities with No Affiliation	114
Sheshedamo	Ngamiland West	Tsodilo	173
Shewaronga	Ngamiland East	Kareng	167
Shindi Camp	Ngamiland Delta	Localities with No Affiliation	186
Shiqou	Ngamiland West	Nokaneng	176
Shojwane	Central Bobonong	Tobane	120
Shokomokwe	Ngamiland East	Shorobe	164
Sholomo/Ditlharapeng	Kweneng East	Sojwe	50
Sholomoshongo	Ghanzi	Tsootsha	189
Shondolo	Ngamiland East	Kareng	167
Shongoahongo	Ngamiland West	Gani	177
Shonono	Kweneng East	Shadishadi	50
Shoroojena	Central Tutume	Marapong	145
Shubule Zutshila	Kgalagadi North	Ukwi	214
Shumaa	Central Boteti	Kumaga	139
Shuzhwa	Central Tutume	Maitengwe	142
Shweoge ranch	Central Serowe/ Palapye	Moiyabana	93
Sikamaje / Sekamatso	Kgalagadi South	Gachibana	207
Sikare	Central Bobonong	Tsetsebjwe	118
Sikukwe	North East	Localities with No Affiliation	158
Sikwa Farm	Kweneng West	Localities with No Affiliation	67
Sione	Kweneng West	Dutlwe	58
Sitatunga Camp	Ngamiland East	Maun	163
Siwawa's Farm	North East	Localities with No Affiliation	158
Six Mile	Kgalagadi South	Omaweneno	206
Slave's Farm	North East	Localities with No Affiliation	159
Sloca	Kgalagadi South	Kolonkwane	207
Smith's Farm	North East	Localities with No Affiliation	158
Sobatho	Ngwaketse	Kanye	13
Sobe	Ngwaketse	Moshupa	21



Localities	Census District	Village	Page
Sobodeni	Central Boteti	Letlhakane	131
Soda	Ngamiland East	Localities with No Affiliation	170
Soisane	Central Boteti	Xhumo	134
Sokaphala	Central Tutume	Gweta	150
Sokwe	Central Serowe/ Palapye	Serowe	79
Somelo	Ngamiland East	Maun	163
Somelo	Ngamiland East	Kgakge / Makakung	170
Somelo Cattle Post	Ngamiland East	Somelo	168
Somo	Kweneng West	Takatokwane	63
Somolale Cattle post	Central Bobonong	Semolale	119
Somolale Lands	Central Bobonong	Semolale	119
Sonyane	Kweneng West	Motokwe	61
Soophiri	Central Boteti	Mopipi	133
Sophia	Central Tutume	Mabesekwa	152
Sorokotsha	Central Boteti	Mopipi	133
Sosobane	Kgatleng	Oliphants Drift	73
Sotoma	Central Serowe/ Palapye	Mogapi	84
Sotoma	Ngwaketse West	Khakhea	34
Southeriton Farm	Central Serowe/ Palapye	Mmashoro	91
Southern Thuli	Central Serowe/ Palapye	Localities with No Affiliation	97
Sowa	Central Serowe/ Palapye	Serowe	79
Sowa Camp	Central Tutume	Localities with No Affiliation	153
Sowa Mine	Central Tutume	Localities with No Affiliation	153
Sowa Town	Central Tutume	Localities with No Affiliation	153
Sowelong	Kgatleng	Rasesa	71
Sparwater Farm	Kgalagadi South	Localities with No Affiliation	209
Splash Camp	Ngamiland Delta	Localities with No Affiliation	186
Springbok	Ghanzi	New Xanagas	193
Springfield Farm (Maruping)	South East	Localities with No Affiliation	42
Springillies Farm	Central Serowe/ Palapye	Paje	89
SSG Camp	Central Bobonong	Mabolwe	122
SSG Camp	Central Tutume	Localities with No Affiliation	153
St. Joseph College	South East	Localities with No Affiliation	42
Stanley's Camp	Ngamiland Delta	Localities with No Affiliation	186
Status Camp	Ngwaketse	Segwagwa	18
Steven Mosimane/ Moselapula	Ghanzi	Ncojane	193
Steven's Game Ranch	Central Serowe/ Palapye	Localities with No Affiliation	97
Stratford Farm	Central Mahalapye	Localities with No Affiliation	113
Strydom Farm	North East	Localities with No Affiliation	160
Suane	Central Mahalapye	Shoshong	109
Subiya	Central Boteti	Kumaga	139
Subuxao	Central Boteti	Letlhakane	129
Sukunya	Central Mahalapye	Mahalapye	102
Sukwane	Kweneng East	Molepolole	45
Sukwane 1	Central Boteti	Tsienyane/Rakops	136
Sukwane 2	Central Boteti	Tsienyane/Rakops	136
Sulabompe	Ngamiland East	Makalamabedi	163

Localities	Census District	Village	Page
Sunnyside Farm	South East	Localities with No Affiliation	42
Sunnyside Farm 1	Central Mahalapye	Localities with No Affiliation	114
Sunnyside Farm 2	Central Mahalapye	Localities with No Affiliation	114
Suping	Kweneng East	Molepolole	45
Suricata Lodges	Central Serowe/ Palapye	Localities with No Affiliation	98
Susadiwamba	Ngamiland West	Nxaunxau	175
Sutlhe	Ngwaketse	Moshupa	21
Swaagadi Farm	Central Mahalapye	Otse	113
Swaing	Kgalagadi South	Tsabong	206
Swaishwane	Central Boteti	Letlhakane	128
Swaolophuthi	Barolong	Metlobo	30
Swarekare	Central Serowe/ Palapye	Serowe	81
Tachane	Kweneng West	Khudumelapye	59
Tachila Nature Reserve	North East	Localities with No Affiliation	160
Taka	Ngwaketse West	Tsonyane	37
Takatshwane	Ghanzi	Bere	194
Takatshwane 2	Ghanzi	Bere	194
Takutshe	Central Tutume	Mabesekwa	152
Takwane	Central Boteti	Letlhakane	128
Talana Farm 43	Central Bobonong	Localities with No Affiliation	125
Talane	Kweneng East	Mokolwe	47
Talasan	Ghanzi	Charles Hill	191
Tale	Ngwaketse West	Mokhomba	36
Tale	Central Bobonong	Damochojena	124
Tallie	Central Serowe/ Palapye	Moiyabana	93
Tamaku	Central Tutume	Zoroga	151
Tamasane Lands	Central Serowe/ Palapye	Tamasane	85
Tamatsiri	Central Serowe/ Palapye	Serowe	82
Tamutaha	Central Tutume	Zoroga	151
Taneeme	Kweneng West	Takatokwane	63
Tankagore	Central Boteti	Mosu	132
Tantapane	Kweneng West	Maboane	65
Tantika	Central Boteti	Mopipi	133
Tanxana	Ngamiland West	Nxamasere	175
Tapaladikhudu	Central Boteti	Tsienyane/Rakop	136
Tapalamanong	Central Mahalapye	Mahalapye	103
Tapalamanyata	Central Bobonong	Damochojena	124
Tapa-la-Phala	Central Bobonong	Sefophe	121
Tapaleikadile	Ngwaketse West	Mahotshwane	35
Tapana	Central Boteti	Letlhakane	129
Tapana	Central Boteti	Tsienyane/Rakops	136
Tapana	Central Boteti	Khwee	138
Tapane	Central Boteti	Khwee	138
Tapeng	Central Tutume	Tonota	147
Tapeng La Basadi	Central Tutume	Mandunyane	148
Tapo	Central Serowe/ Palapye	Mmashoro	90

Localities	Census District	Village	Page
Tapologo	Ngamiland East	Kareng	168
Tashata	Central Tutume	Jamataka	152
Tatamoga	Ngamiland East	Maun	162
Tatana	Central Serowe/ Palapye	Localities with No Affiliation	98
Tatanana	Central Serowe/ Palapye	Serowe	81
Tati C/Post	North East	Tati Siding	156
Tati Hide Away Camp	North East	Localities with No Affiliation	159
Tati Lands 1	North East	Tati Siding	156
Tati Lands 3	North East	Tati Siding	156
Tau Lodge	Central Kgalagadi Game Reserve	Localities with No Affiliation	203
Taudiabopa	Central Tutume	Gweta	149
Tauekaname	Barolong	Mmathethe	27
Tauekaname	Central Bobonong	Semolale	119
Tauemetsaleebana	Central Bobonong	Semolale	119
Taueshele	Ngwaketse	Moshaneng	20
Taeshwele	Ngwaketse	Lotlhakane West	15
Taukgolo	Central Mahalapye	Mosolotshane	111
Taukoma	Central Serowe/ Palapye	Lerala	87
Taukoma 2	Central Serowe/ Palapye	Lerala	87
Taukome Lands 1	Central Serowe/ Palapye	Paje	88
Taung	South East	Mogobane	41
Taung	Kweneng West	Maboane	65
Taung Ranch	Ngwaketse West	Localities with No Affiliation	38
Taunyana	Kweneng West	Moshaweng	58
Taupone	Ngwaketse	Kanye	13
Tautshokwane	Kgatleng	Artisia	74
Tauyadira	South East	Otse	40
Tauyanamane	Ngamiland East	Sehithwa	167
Tawe	Central Serowe/ Palapye	Serowe	82
Taylor's Pan/Ngakale Syndicate	Kgalagadi South	Tsabong	206
Tebele	Central Serowe/ Palapye	Paje	88
Tebele	Central Boteti	Mosu	132
Teekae	Ngamiland West	Seronga	173
Teekane	Central Mahalapye	Kodibeleng	112
Tekeletso/Boyabatho	Kgalagadi South	Makopong	205
Teleba	Central Serowe/ Palapye	Localities with No Affiliation	98
Telecomms Workers Camp Rep 6E	Kgalagadi North	Kang	212
Telekele	Kweneng East	Lentsweletau	46
Temesele	Kgatleng	Leshibitse	75
Tenene/Bayanga	Central Tutume	Tutume	143
Tent Camp	Central Tutume	Localities with No Affiliation	153
Terakopa	Central Bobonong	Sefophe	121
Terateng	South East	Tlokweng	41
Teremajwe	Kweneng West	Takatokwane	63
Terrafou	Central Bobonong	Localities with No Affiliation	125
Tetesi	Ngwaketse West	Sekoma	33

Localities	Census District	Village	Page
Tewane Lands	Central Mahalapye	Tewane	108
Tewane Siding	Central Mahalapye	Tewane	108
TG 28 Farm	Chobe	Localities with No Affiliation	183
Tgozombata	Ghanzi	Chobokwane	191
Thabala Lands	Central Serowe/ Palapye	Thabala	92
Thabala Vet Camp	Central Serowe/ Palapye	Thabala	92
Thabantle Farm	South East	Localities with No Affiliation	41
Thabatsane	Central Tutume	Tutume	143
Thabatshukudu	Central Tutume	Gweta	150
Thabatshukudu	Central Tutume	Semitwe	151
Thabuku	Ngamiland East	Tsau	165
Thaburane	Central Serowe/ Palapye	Mmashoro	90
Thagale	Kgatleng	Artisia	73
Thagale	Kgatleng	Malotwana Siding	74
Thagasanong	Central Bobonong	Sefophe	121
Thai	Central Boteti	Mopipi	134
Thajwe	Kweneng East	Shadishadi	50
Thakadiawa	Kweneng West	Mantshwabisi	60
Thakadiawa	Central Serowe/ Palapye	Mogapi	84
Thakadiawa	Central Serowe/ Palapye	Lerala	86
Thakadiawa	Central Serowe/ Palapye	Paje	88
Thakadiawa	Central Mahalapye	Moshopha	106
Thakadiawa	Central Mahalapye	Mmutlane	107
Thakadiawa	Central Mahalapye	Mhalapitsa	108
Thakadiawa	Central Bobonong	Bobonong	116
Thakadiawa	Central Tutume	Tonota	147
Thakadiawa	Ngwaketse	Manyana	18
Thakadiawa Vet Camp	Central Tutume	Tonota	148
Thakadibe 1	Central Mahalapye	Kudumatse	105
Thakadu	Kgatleng	Oliphants Drift	73
Thakatswane	Kgatleng	Artisia	74
Thakatswane	Kweneng East	Lentsweletau	46
Thakoyanamane	Kgalagadi North	Lokgwabe	213
Thakwana	Kgalagadi South	Kokotsha	208
Thalaga	Kgalagadi North	Hunhukwe	213
Thalamabele	Central Boteti	Mosu	132
Thale	Ngamiland West	Gumare	177
Thalogang	Central Tutume	Makobo	151
Thalogang 2	Central Tutume	Semitwe	151
Thamache	Ngamiland West	Sepopa	174
Thamaga Lands	Kweneng East	Thamaga	51
Thamagana	Central Boteti	Letlhakane	131
Thamalakane	Ngamiland East	Maun	163
Thamalakane West	Ngamiland East	Maun	163
Thamane	Central Serowe/ Palapye	Mabeleapudi	89
Thame	Central Serowe/ Palapye	Moiyabana	93
Thana	North East	Localities with No Affiliation	160
Thanasanku	Central Tutume	Tonota	147

Localities	Census District	Village	Page
Thanasanku	Central Tutume	Borotsi	148
Thangwane	Central Serowe/ Palapye	Tshimoyapula	90
Thankane	Kgalagadi North	Kang	212
Thantabani	North East	Localities with No Affiliation	158
Thaola Kgomo	Kgalagadi South	Khawa	208
Thapa Diatla	Central Serowe/ Palapye	Localities with No Affiliation	98
Thapamadi	Central Boteti	Letlhakane	128
Thapolathari	Ngamiland East	Sehithwa	166
Thareseleele	Central Bobonong	Mmadinare	123
Thari	Ngwaketse West	Khakhea	34
Thari ya Nanane	Ngamiland East	Shorobe	164
Tharogoo	Central Boteti	Letlhakane	128
The Kraal Ranch	Ngamiland East	Localities with No Affiliation	170
The Lodge employees live in Chalets	Ngamiland West	Nokaneng	176
The way farm	Central Serowe/ Palapye	Serowe	81
Thea	Central Boteti	Letlhakane	131
Thebane	Central Serowe/ Palapye	Radisele	94
Thebeiyoo	Ngwaketse West	Kokong	35
Thebele	Kgatleng	Mochudi	70
Thebephatshwa Air Base (BDFCamp)	Kweneng West	Localities with No Affiliation	67
Thejwane	Kgatleng	Oliphants Drift	73
Thekwane	Central Mahalapye	Shoshong	110
Thekwane	North East	Matsiloje	156
Themashanga Lands	North East	Themashanga	156
Theme/ Mojalapeo	Central Serowe/ Palapye	Moiyabana	93
Theonissien Farm NQ63	North East	Localities with No Affiliation	160
Thethebotsi	Central Mahalapye	Seleka	113
Thinxo	Ngamiland West	Seronga	173
Thipakaebaya/Xhanko	Kweneng West	Diphuduhudu	67
Thipe	Barolong	Mmathethe	28
Thitotona	Kweneng East	Sojwe	50
Thitoyaseolo	Central Tutume	Zoroga	151
Thobolo-ka-xhanchi	Central Serowe/ Palapye	Moiyabana	93
Thogoyabojang	Ghanzi	Bere	194
Thokolo	Central Mahalapye	Machaneng	106
Thokolo 1	Central Mahalapye	Mahalapye	102
Thokolo 2	Central Mahalapye	Mahalapye	102
Thokwane	Kweneng East	Thamaga	51
Thololamoro	Ngamiland East	Sehithwa	166
Tholotsane	Central Tutume	Tonota	147
Thomadithotse	Central Mahalapye	Mahalapye	102
Thomela	Central Bobonong	Mmadinare	122
Thomela Syndicate	Ghanzi	Ncojane	193
Thonongola	Central Tutume	Tutume	143
Thoredi	Kgatleng	Bokaa	71
Thornton Park Farm	South East	Localities with No Affiliation	41
Thosi	Kweneng West	Dutlwe	58
Thota_ya_Marula	Kweneng East	Leologane	52

Localities	Census District	Village	Page
Thotanayamorala	Kweneng East	Shadishadi	50
Thotayalehuma	Kweneng East	Mahetlwe	46
Thotayaletsatsi	Kgalagadi South	Khawa	208
Thota-ya-Marula	Kweneng East	Sojwe	50
Thotayamonnaalela	Ngwaketse West	Khakhea	34
Thotayamorala	Kweneng East	Leologane	52
Thothodi	Ngamiland East	Toteng	165
Thothome	Ngwaketse West	Mahotshwane	35
Thotshane	Ngwaketse West	Mahotshwane	35
Thowatibe	Central Serowe/ Palapye	Moiyabana	93
Three	Kgatleng	Leshibitse	75
Thubasegwana	Central Boteti	Leflhakane	130
Thukhai	Central Serowe/ Palapye	Mmashoro	91
Thulakoma	Kweneng West	Maboane	65
Thulare	Kgatleng	Dikwididi	76
Thune	Central Bobonong	Molalatau	120
Thune 1	Central Bobonong	Bobonong	116
Thune 2 (Ditootsong)	Central Bobonong	Bobonong	116
Thunemarokoreng	Central Bobonong	Molalatau	120
Thuni-Maekoane	Central Bobonong	Molalatau	120
Thuologwane	Barolong	Phitshane Molopo	28
Thupalela	Ghanzi	Bere	194
Thupana	Central Serowe/ Palapye	Mmashoro	90
Thupane	Central Mahalapye	Shoshong	110
Thuparobega	Central Mahalapye	Palla Road/Dinokwe	104
Thupayamokala	Kgalagadi North	Hunhukwe	213
Thusano	Ghanzi	Ghanzi	189
Thuthwamabolaelo	Kweneng West	Diphuduhudu	67
Thutswe	Central Serowe/ Palapye	Mabeleapudi	89
Thuxhu	Central Boteti	Khwee	138
Tibitswana	Kgatleng	Dikgonnye	76
Tibitswane	Kweneng East	Lentsweletau	46
Tibone farm	North East	Localities with No Affiliation	159
Tidi	Central Mahalapye	Mahalapye	103
Tidimalo	Central Mahalapye	Mahalapye	102
Tiego Garebamono	Central Tutume	Localities with No Affiliation	153
Tiekom	Central Serowe/ Palapye	Serowe	79
Tikamotio	Ngamiland East	Bodibeng	169
Tikela	Central Boteti	Khwee	138
Tilodo Safari	Chobe	Localities with No Affiliation	184
Tilwane	Kgatleng	Bokaa	71
Tinto Cattle Post	Chobe	Muchinje/Mabele	182
Tirwane	Ngwaketse	Kanye	13
Tita	Central Serowe/ Palapye	Thabala	92
Titilejwana	Central Serowe/ Palapye	Tshimoyapula	89
Titiri	Central Serowe/ Palapye	Serowe	80
Titsane	Central Mahalapye	Mahalapye	103
Tjai Gate	Central Boteti	Mopipi	134

Localities	Census District	Village	Page
Tjarowe	Central Boteti	Mopipi	133
Tjia	Central Boteti	Tsienyane/Rakops	136
Tjarwa	Ghanzi	Makunda	192
Tjikonda	Ngamiland East	Kareng	168
Tjinduno	Ghanzi	New Xanagas	194
Tjiponga	Ngamiland West	Chukumuchu	179
Tjiutiro	Ngamiland East	Makalamabedi	163
Tjivaneno	Ngamiland East	Kareng	167
Tjivarongo/Kamenyehungu	Ghanzi	Makunda	192
Tjixae	Ghanzi	Makunda	192
Tjobu	Central Serowe/ Palapye	Mmashoro	91
Tjomigondo	Ghanzi	Charles Hill	191
Tjomova	Central Boteti	Makalamabedi	137
Tjomunguidi	Ghanzi	Kule	192
Tjoondambe	Ghanzi	New Xanagas	194
Tjoruhapo	Ghanzi	Makunda	192
Tjovarumendu	Ghanzi	Makunda	192
Tjozombapo	Ngamiland East	Maun	162
Tjozondjii	Ngamiland East	Semboyo	170
Tlabeane	Kgatleng	Oliphants Drift	73
Tladingwane	Barolong	Mmathethe	27
Tladitapane	Ngwaketse West	Kutuku	36
Tlagae	Central Mahalapye	Poloka	112
Tlagma	Barolong	Gathwane	26
Tlama	Ngamiland West	Gumare	177
Tlanege	Ngwaketse	Kanye	13
Tlantlape	Kweneng West	Letlhakeng	56
Tlapa-la-Dipoo	Central Tutume	Tonota	147
Tlapa-la-Kgomo	Central Mahalapye	Mmutlane	107
Tlapana	Central Serowe/ Palapye	Majwanaadipitse	97
Tlapana Gate	Central Boteti	Mosu	132
Tlapaneng	Barolong	Musi	28
Tlapaneng	Central Mahalapye	Shoshong	109
Tlapaneng/Phora	Central Serowe/ Palapye	Mabeleapudi	89
Tlapeng	Central Tutume	Shashe/Semotswane	148
Tlapeng	Kweneng East	Molepolole	45
Tlapeng	Kweneng East	Kubung	51
Tleke	Kweneng East	Lentsweletau	46
Tlhabelapele/Setopi	Kweneng East	Kweneng	52
Tlhadiboe	Ngwaketse	Ntlhantlhe	22
Tlhagale 2	Kgatleng	Malotwana Siding	74
Tlhaga's Farm / Tlhage	Kgalagadi North	Tshane	213
Tlhagasanong	Central Serowe/ Palapye	Kgagodi	85
Tlhale	Kweneng East	Hatsatladi	47
Tlhalerwana	Central Serowe/ Palapye	Mogome	94
Tlhapadiatla	Kgatleng	Malolwane	72
Tlhapang-ka-Mashi	Central Serowe/ Palapye	Maunatlala	85
Tlhape/Monarch	Kweneng East	Kopong	48

Localities	Census District	Village	Page
Tlharedintle	Kgatleng	Oliphants Drift	73
Tlharesekole	Kweneng East	Thamaga	51
Tlhareselele	Ngwaketse West	Khakhea	34
Tlhareselele Cattle Post	Ghanzi	Karakobis	190
Tlharosi	Ghanzi	Ncojane	193
Tlhatlhaganyane cattlepost	North East	Gulubane	155
Tlholobotswana	Central Tutume	Sepako	151
Tlhogobane	Ngwaketse	Ntlhantlhe	22
Tlhogobane 2	Ngwaketse	Ntlhantlhe	22
Tlhogoyamosarwa	Kweneng West	Motokwe	61
Tlhojanankwe	Ngwaketse	Selokolela	22
Tlhojana-ya-Letsopa	Ngwaketse	Moshupa	21
Tlhojana-ya-Nkwe	Ngwaketse	Moshupa	20
Tlhokamoriri	Kweneng East	Mahetlwe	46
Tlhokwalatsela	Kweneng West	Moshaweng	59
Tlhokwane	Ngwaketse	Moshupa	20
Tlhosi	Kweneng West	Botlhapatlou	56
Tlhosi 2	Kweneng West	Botlhapatlou	56
Tlhwareng	Central Serowe/ Palapye	Serowe	79
Tloane	Ngwaketse	Betesankwe	23
Tlokweg	Kgatleng	Rasesa	70
Tlokweg 1	Kgatleng	Rasesa	70
Tlokweg Gate	South East	Tlokweg	41
Tlosi syndicate	Kgalagadi South	Tsabong	206
Tlou Energy	Central Serowe/ Palapye	Localities with No Affiliation	98
Tloug	Ngwaketse	Selokole	23
Tlouwana Camp	Chobe	Localities with No Affiliation	184
Tlowe	Kweneng East	Lentsweletau	46
Tobane Lands	Central Bobonong	Tobane	120
Tobela Lands	Central Mahalapye	Tobela	113
Tobere 2	Ngamiland West	Tobere	178
Tobere 3	Ngamiland West	Tobere	178
Tobere 4	Ngamiland West	Tobere	178
Tobere Lands	Ngamiland West	Xakao	174
Tobetobe	Central Serowe/ Palapye	Serowe	80
Toch of Africa Safaris	Chobe	Localities with No Affiliation	184
Toi	Ngwaketse	Lotlhakane	17
Toi Two	Ngwaketse	Lotlhakane	17
Tokae 2	Central Serowe/ Palapye	Mmashoro	91
Tomole	Kgalagadi North	Ncaang	213
Tomosi	Kgatleng	Mochudi	70
Tomtopikae 1	Central Boteti	Letlhakane	131
Tomtopikae 2	Central Boteti	Letlhakane	131
Tonota Molapo	Central Tutume	Tonota	147
Topeng	Central Bobonong	Tobane	120
Topinya	Central Serowe/ Palapye	Tshimoyapula	89
Topisi Cattle Post	Central Serowe/ Palapye	Topisi	88



Localities	Census District	Village	Page
<b>Topolisisi/Kgopasakgomo</b>	Kweneng East	Boatlaname	<b>49</b>
<b>Toroga</b>	Ngamiland East	Shorobe	<b>164</b>
<b>Torome</b>	Central Bobonong	Mmadinare	<b>123</b>
<b>Toromo</b>	Central Serowe/ Palapye	Mmashoro	<b>90</b>
<b>Toromole</b>	Central Serowe/ Palapye	Serowe	<b>80</b>
<b>Toromole</b>	Central Serowe/ Palapye	Tamasane	<b>85</b>
<b>Toutswe</b>	Central Serowe/ Palapye	Topisi	<b>88</b>
<b>Tow Boys Syndicate</b>	Ghanzi	Tsootsha	<b>189</b>
<b>Tsaa</b>	Ngamiland West	Tubu	<b>177</b>
<b>Tsaaroteng</b>	Central Tutume	Mabesekwa	<b>152</b>
<b>Tsaba-tsaba / Pelobotlhoko</b>	Central Boteti	Lelthakane	<b>131</b>
<b>Tsabong BDF Camp</b>	Kgalagadi South	Tsabong	<b>207</b>
<b>Tsabong Cattle Post</b>	Kgalagadi South	Tsabong	<b>206</b>
<b>Tsabong Cattle Post 1</b>	Kgalagadi South	Tsabong	<b>206</b>
<b>Tsabong Lands</b>	Kgalagadi South	Tsabong	<b>206</b>
<b>Tsaitee</b>	Central Boteti	Khwee	<b>138</b>
<b>Tsalatswe</b>	Kweneng West	Tsetseng	<b>64</b>
<b>Tsamaya Lands</b>	North East	Tsamaya	<b>157</b>
<b>Tsampana</b>	Central Tutume	Mokubilo	<b>146</b>
<b>Tsanayana</b>	Ngwaketse West	Khakhea	<b>34</b>
<b>Tsanekona</b>	Ngamiland East	Maun	<b>163</b>
<b>Tsanekona 2</b>	Ngamiland East	Maun	<b>162</b>
<b>Tsanekona 3</b>	Ngamiland East	Maun	<b>163</b>
<b>Tsanyane</b>	Kgalagadi North	Inalegolo	<b>214</b>
<b>Tsaraga</b>	Ngamiland East	Kareng	<b>167</b>
<b>Tsarotsaro</b>	Central Tutume	Matsitama	<b>145</b>
<b>Tsarutshuu</b>	Central Serowe/ Palapye	Serowe	<b>82</b>
<b>Tsasifi</b>	Kweneng West	Takatokwane	<b>63</b>
<b>Tsatsabaga</b>	Ngamiland East	Shorobe	<b>164</b>
<b>Tsatsing</b>	Central Boteti	Lelthakane	<b>128</b>
<b>Tsatsomtshaa</b>	Central Tutume	Nata	<b>142</b>
<b>Tsatswi</b>	Ngwaketse	Segwagwa	<b>18</b>
<b>Tsau Gate</b>	Central Kgalagadi Game Reserve	Localities with No Affiliation	<b>203</b>
<b>Tsaubee</b>	Ngamiland East	Tsau	<b>166</b>
<b>Tsebanana</b>	Central Bobonong	Bobonong	<b>116</b>
<b>Tselakgopo</b>	Kgalagadi North	Kang	<b>212</b>
<b>Tselana Kwena</b>	Ghanzi	Ncojane	<b>193</b>
<b>Tsele</b>	Ngwaketse West	Maokane	<b>36</b>
<b>Tsenakamo</b>	Central Tutume	Gweta	<b>150</b>
<b>Tsengwa</b>	Ngwaketse West	Sekoma	<b>33</b>
<b>Tsepane</b>	Central Mahalapye	Kodibeleng	<b>112</b>
<b>Tsetse</b>	Central Boteti	Lelthakane	<b>129</b>
<b>Tsetsebjwe Lands</b>	Central Bobonong	Tsetsebjwe	<b>118</b>
<b>Tsetsejwe cattle post</b>	Central Bobonong	Tsetsebjwe	<b>118</b>
<b>Tsetseku</b>	Ngamiland East	Maun	<b>162</b>
<b>Tsetsere</b>	Central Boteti	Lelthakane	<b>130</b>

Localities	Census District	Village	Page
<b>Tsetsekao</b>	Central Boteti	Mmatshumo	<b>133</b>
<b>Tsetsetwe</b>	Central Boteti	Khwee	<b>138</b>
<b>Tshaadam</b>	Ngamiland East	Chanoga	<b>169</b>
<b>Tshaakane</b>	Central Serowe/ Palapye	Thabala	<b>92</b>
<b>Tshaane</b>	Ngwaketse West	Maokane	<b>36</b>
<b>Tshaathoka</b>	Central Tutume	Tutume	<b>144</b>
<b>Tshababatshi</b>	Central Tutume	Mabesekwa	<b>152</b>
<b>Tshabadipuo</b>	Ngamiland West	Qangwa	<b>174</b>
<b>Tshabamaburu</b>	Kweneng West	Dutlwe	<b>58</b>
<b>Tshabanaga</b>	Ghanzi	Ncojane	<b>193</b>
<b>Tshabankwe</b>	Central Boteti	Kedia	<b>135</b>
<b>Tshabanoga</b>	Ghanzi	Charles Hill	<b>191</b>
<b>Tshabutshabu</b>	Kweneng West	Moshaweng	<b>59</b>
<b>Tshadamo</b>	Ngamiland East	Maun	<b>163</b>
<b>Tshai</b>	Central Boteti	Mopipi	<b>134</b>
<b>Tshakhwemokao</b>	Central Tutume	Zoroga	<b>151</b>
<b>Tshamagwe</b>	Kweneng West	Moshaweng	<b>58</b>
<b>Tshamakwe</b>	Kweneng West	Moshaweng	<b>58</b>
<b>Tshamatsho</b>	Kweneng West	Khudumelapye	<b>60</b>
<b>Tshanana</b>	Central Serowe/ Palapye	Serule	<b>95</b>
<b>Tshane</b>	Kgalagadi South	Makopong	<b>205</b>
<b>Tshantshije</b>	Kweneng West	Tswaane	<b>64</b>
<b>Tshaokeng</b>	Kweneng West	Ditshegwane	<b>57</b>
<b>Tshatshamo</b>	Central Boteti	Makalamabedi	<b>137</b>
<b>Tshebajena</b>	Central Boteti	Mosu	<b>131</b>
<b>Tshegatshega</b>	Kgalagadi North	Lehututu	<b>213</b>
<b>Tshele</b>	Kgatleng	Rasesa	<b>70</b>
<b>Tshelesele</b>	Kweneng East	Molepolole	<b>45</b>
<b>Tshelo jwa Motswana</b>	Ngamiland East	Tsau	<b>165</b>
<b>Tshelwane</b>	Barolong	Metlobo	<b>30</b>
<b>Tshenolo</b>	Ngamiland West	Xaxa	<b>178</b>
<b>Tshepeyagae</b>	Central Mahalapye	Shoshong	<b>110</b>
<b>Tshephakgomo</b>	Ghanzi	Ncojane	<b>193</b>
<b>Tshephe</b>	Central Serowe/ Palapye	Serowe	<b>80</b>
<b>Tshethae</b>	Central Tutume	Tonota	<b>147</b>
<b>Tshethae Vet Camp</b>	Central Tutume	Tonota	<b>148</b>
<b>Tshetho</b>	Central Serowe/ Palapye	Mogome	<b>94</b>
<b>Tshethwane</b>	Kweneng West	Ditshegwane	<b>57</b>
<b>Tshethlong</b>	Kgatleng	Dikwididi	<b>76</b>
<b>Tshethlong</b>	Central Mahalapye	Otse	<b>112</b>
<b>Tshethlong 1</b>	Central Serowe/ Palapye	Serowe	<b>178</b>
<b>Tshethlong 2</b>	Central Serowe/ Palapye	Serowe	<b>178</b>
<b>Tshethlwane 1</b>	Kgalagadi South	Khisa	<b>205</b>
<b>Tshethlwane 2</b>	Kgalagadi South	Khisa	<b>205</b>
<b>Tshetso</b>	Kweneng West	Moshaweng	<b>58</b>
<b>Tshetso</b>	Kweneng West	Salajwe	<b>62</b>

Localities	Census District	Village	Page
Tshihill Farm	Ngamiland East	Maun	163
Tshikinyega	Central Mahalapye	Mahalapye	102
Tshilo	Central Mahalapye	Mahalapye	103
Tshilong	Central Mahalapye	Mahalapye	103
Tshilong	Central Bobonong	Bobonong	117
Tshilong	Central Bobonong	Tsetsebjwe	118
Tshilwane	Kweneng West	Bothapatlou	56
Tshimologo	Central Boteti	Khwee	138
Tshimologo	Central Tutume	Mokubilo	146
Tshimoyapula Lands	Central Serowe/ Palapye	Tshimoyapula	89
Tshinka Syndicate	Kweneng West	Tsetseng	64
Tshipabosigo	Kgatleng	Oliphants Drift	73
Tshipane	Barolong	Mokatako	25
Tshipastena	Kgatleng	Kgomodiatshaba	75
Tshipeng	Central Tutume	Tonota	147
Tshipidi	Ngamiland East	Matlapana	168
Tshipijena	Central Boteti	Letlhakane	131
Tshiping	Ngamiland Delta	Localities with No Affiliation	187
Tshiping	Kweneng East	Molepolole	45
Tshisi	Central Serowe/ Palapye	Tamasane	85
Tshitsane	Ngwaketse	Gasita	15
Tshobambaa	Central Tutume	Matsitama	145
Tshogamaro	Ghanzi	New Xade	195
Tshogautsha	Central Boteti	Mopipi	134
Tshokana	Central Serowe/ Palapye	Mogapi	84
Tshokana	Central Serowe/ Palapye	Maunatlala	85
Tshokatshaa Lands	Central Tutume	Tshokatshaa	152
Tshokwe	Central Bobonong	Tshokwe	118
Tshokwe Cattlepost	Central Bobonong	Tshokwe	118
Tsholetsa Khiba	Central Serowe/ Palapye	Localities with No Affiliation	98
Tsholofelo	Ngamiland East	Sehithwa	166
Tsholofelo	Ghanzi	Kule	192
Tsholofelo West	Ghanzi	Kule	192
Tshololametsi	Kgalagadi South	Makopong	206
Tsholofibi	Central Tutume	Semitwe	151
Tsholwane	Central Serowe/ Palapye	Dimajwe	97
Tsholwane	Central Mahalapye	Pilikwe	108
Tshome	Central Serowe/ Palapye	Mmashoro	91
Tshomole	Kweneng West	Letlhakeng	55
Tshono	Central Mahalapye	Mookane	104
Tshono	Ngwaketse	Kanye	14
Tshonyane	Central Boteti	Letlhakane	129
Tshonye	Kweneng West	Ditshewane	57
Tshorosa	Central Serowe/ Palapye	Malatswai	95
Tshoswane	Central Serowe/ Palapye	Serowe	79
Tshoswane	Central Serowe/ Palapye	Mmashoro	90

Localities	Census District	Village	Page
<b>Tshoswane</b>	Central Serowe/ Palapye	Serule	<b>95</b>
<b>Tshoswane</b>	Central Serowe/ Palapye	Localities with No Affiliation	<b>99</b>
<b>Tshoswane</b>	Central Boteti	Kedia	<b>135</b>
<b>Tshubathaga</b>	Kgalagadi North	Kang	<b>212</b>
<b>Tshugane</b>	Kweneng West	Letlhakeng	<b>55</b>
<b>Tshukudu</b>	Kgatleng	Mochudi	<b>69</b>
<b>Tshupane</b>	Kweneng East	Molepolole	<b>45</b>
<b>Tshutara</b>	Central Mahalapye	Otse	<b>112</b>
<b>Tshutlhe</b>	Barolong	Metlobo	<b>30</b>
<b>Tshwaane</b>	Central Tutume	Dukwi	<b>146</b>
<b>Tshwaane Lands</b>	Ngwaketse	Tshwaane	<b>22</b>
<b>Tshwabi</b>	Kweneng West	Maboane	<b>65</b>
<b>Tshwagong</b>	Central Serowe/ Palapye	Serowe	<b>80</b>
<b>Tshwagong</b>	Central Boteti	Mmatshumo	<b>132</b>
<b>Tshwagong Gate</b>	Central Boteti	Mmatshumo	<b>133</b>
<b>Tshwane</b>	Kweneng West	Maboane	<b>65</b>
<b>Tshwantsha</b>	Central Boteti	Mmatshumo	<b>132</b>
<b>Tshwaragano</b>	Ngamiland East	Makalamabedi	<b>163</b>
<b>Tshwaragano</b>	Ghanzi	West Hanahai	<b>191</b>
<b>Tshwaragano</b>	Ghanzi	Bere	<b>194</b>
<b>Tshwaragano</b>	Kgalagadi South	Makopong	<b>205</b>
<b>Tshwaragano Syndicate</b>	Kgalagadi North	Hukuntsi	<b>213</b>
<b>Tshwarakgama MK</b>	Kgalagadi South	Khuis	<b>207</b>
<b>Tshwaramarago</b>	Central Serowe/ Palapye	Localities with No Affiliation	<b>99</b>
<b>Tshwaramaseila</b>	Kweneng East	Boatlaname	<b>49</b>
<b>Tshwarantsa</b>	Kgalagadi North	Ukwi	<b>214</b>
<b>Tshwegwe</b>	Kweneng West	Moshaweng	<b>58</b>
<b>Tshwehe</b>	Central Bobonong	Localities with No Affiliation	<b>125</b>
<b>Tshweisane/Sehutshane</b>	Kweneng West	Metsibotlhoko	<b>66</b>
<b>Tshwenetshwene</b>	Kweneng East	Kubung	<b>51</b>
<b>Tshwenetshwene</b>	Kweneng East	Kweneng	<b>52</b>
<b>Tshweneyagae</b>	Ngwaketse	Molapowabojang	<b>19</b>
<b>Tshweung</b>	Central Bobonong	Mathathane	<b>118</b>
<b>Tsia</b>	Kweneng West	Salajwe	<b>62</b>
<b>Tsiagakee</b>	Central Tutume	Dukwi	<b>146</b>
<b>Tsibi</b>	Central Boteti	Xhumo	<b>134</b>
<b>Tsibogolamatebele</b>	Ngamiland East	Chanoga	<b>169</b>
<b>Tsibogo-la-Matebele</b>	Ngamiland East	Maun	<b>162</b>
<b>Tsiga</b>	Central Serowe/ Palapye	Serowe	<b>81</b>
<b>Tsimachoko</b>	Central Serowe/ Palapye	Tshimoyapula	<b>89</b>
<b>Tsimane</b>	Kweneng East	Losilakgokong	<b>52</b>
<b>Tsimane</b>	Kweneng West	Moshaweng	<b>59</b>
<b>Tsimokia &amp; Xharekoo</b>	Central Boteti	Letlhakane	<b>129</b>
<b>Tsitadira/Dipeleng</b>	Kweneng East	Mahetlwe	<b>46</b>
<b>Tsite</b>	Central Mahalapye	Otse	<b>112</b>
<b>Tsiteng</b>	Central Bobonong	Bobonong	<b>116</b>
<b>Tsiilane</b>	Ngwaketse	Ranaka	<b>15</b>

Localities	Census District	Village	Page
<b>Tsiflane 2</b>	Ngwaketse	Ranaka	<b>15</b>
<b>Tsitsilejwe</b>	Central Serowe/ Palapye	Tshimoyapula	<b>90</b>
<b>Tsitsirwane</b>	Central Tutume	Tonota	<b>147</b>
<b>Tsodane</b>	Kweneng West	Takatokwane	<b>63</b>
<b>Tsodilo</b>	Ngamiland West	Tsodilo	<b>173</b>
<b>Tsodo</b>	Kweneng West	Takatokwane	<b>63</b>
<b>Tsoe</b>	Central Boteti	Tsienyane/Rakops	<b>135</b>
<b>Tsogaboroko</b>	Ngamiland West	Xaxa	<b>178</b>
<b>Tsogwane</b>	Barolong	Leporung	<b>29</b>
<b>Tsokotsa</b>	Central Bobonong	Sefophe	<b>121</b>
<b>Tsoku</b>	Ngamiland East	Toteng	<b>165</b>
<b>Tsokung</b>	Central Serowe/ Palapye	Serowe	<b>78</b>
<b>Tsokung</b>	Central Serowe/ Palapye	Mokgware	<b>95</b>
<b>Tsokwane</b>	Ngwaketse	Kanye	<b>14</b>
<b>Tsokwane</b>	South East	Ramotswa	<b>40</b>
<b>Tsokwe</b>	Central Mahalapye	Kodibeleng	<b>111</b>
<b>Tsonagoree</b>	Central Tutume	Mokubilo	<b>146</b>
<b>Tsong</b>	Kgalagadi South	Kokotsha	<b>208</b>
<b>Tsonyane Cattle Post</b>	Ngwaketse West	Tsonyane	<b>37</b>
<b>Tsonye</b>	Ngwaketse	Ranaka	<b>15</b>
<b>Tsonyenyanne</b>	Central Mahalapye	Palla Road/Dinokwe	<b>104</b>
<b>Tsoodobe</b>	Central Boteti	Moreomaoto	<b>137</b>
<b>Tsoogoree</b>	Central Tutume	Dukwi	<b>146</b>
<b>Tsoogoree</b>	Central Tutume	Mokubilo	<b>146</b>
<b>Tsookatsie</b>	Central Serowe/ Palapye	Localities with No Affiliation	<b>99</b>
<b>Tsoomo</b>	Central Boteti	Mmatshumo	<b>133</b>
<b>Tsootsha Cattle Post</b>	Ghanzi	Tsootsha	<b>189</b>
<b>Tsootsha Lands</b>	Ghanzi	Tsootsha	<b>189</b>
<b>Tsopane</b>	Ngwaketse	Moshupa	<b>21</b>
<b>Tsorogwane</b>	Kweneng East	Gabane	<b>47</b>
<b>Tsoronyane</b>	Central Boteti	Lethakane	<b>129</b>
<b>Tsoto</b>	Kweneng West	Maboane	<b>65</b>
<b>Tsotsia</b>	Ngamiland East	Maun	<b>162</b>
<b>Tsotwane</b>	Kweneng West	Maboane	<b>65</b>
<b>Tsotzwe</b>	Ngwaketse West	Mahotshwane	<b>35</b>
<b>Tsuatsa</b>	Kgalagadi South	Omaweneno	<b>206</b>
<b>Tsube</b>	Ngwaketse	Moshaneng	<b>20</b>
<b>Tsubue</b>	Barolong	Mmathethe	<b>27</b>
<b>Tsuje</b>	Kweneng East	Lentsweletau	<b>46</b>
<b>Tsukae</b>	Central Tutume	Gweta	<b>149</b>
<b>Tsumingao</b>	Central Boteti	Mokoboxane	<b>140</b>
<b>Tsumpane</b>	Central Mahalapye	Moralane	<b>111</b>
<b>Tsupe Farm</b>	Central Mahalapye	Kodibeleng	<b>112</b>
<b>Tsutsoga</b>	Central Boteti	Mosu	<b>131</b>
<b>Tsutsuruka</b>	Ngamiland West	Sepopa	<b>174</b>
<b>Tsuwe</b>	Ghanzi	Chobokwane	<b>190</b>
<b>Tswaane/Okwa</b>	Ghanzi	East Hanahai	<b>194</b>

Localities	Census District	Village	Page
Tswaaneng Cattle Post	Barolong	Tswaaneng	29
Tswaaneng/Maruapula	Barolong	Tswaaneng	29
Tswadibe	Central Tutume	Mmeya	153
Tswaedi	Kweneng West	Ngware	61
Tswagare Lands	Barolong	Tswagare/Lothoje/Lokalana	26
Tswai	Kgatleng	Ramotlabaki	75
Tswaing	Kgatleng	Ramotlabaki	75
Tswaing 1	Central Mahalapye	Mahalapye	102
Tswaing 2	Central Mahalapye	Mahalapye	102
Tswaing 3	Central Mahalapye	Mahalapye	102
Tswaing 4	Central Mahalapye	Mahalapye	102
Tswaiweng	Kweneng West	Letlhakeng	55
Tswane	Central Boteti	Mosu	132
Tswaneng	Ghanzi	Tsootsha	189
Tswanyaneng Lands	Barolong	Tswanyaneng	25
Tswasi	Barolong	Metlobo	30
Tswelelopele	Ngamiland East	Bothatlogo	169
Tswelelopele	Ghanzi	Karakobis	190
Tswelenyane	Ngamiland East	Toteng	165
Tswete	Kweneng East	Molepolole	45
Tubutree Camp	Ngamiland Delta	Localities with No Affiliation	186
Tujena	Central Boteti	Kedia	135
Tukamoiru	Central Boteti	Letlhakane	129
Tuli Block	Central Bobonong	Lentswelemoriti	118
Tuli Lodge	Central Bobonong	Localities with No Affiliation	125
Tuli Ruins Farm	Central Serowe/ Palapye	Localities with No Affiliation	97
Tuli Wilderness 2	Central Bobonong	Mathathane	118
Tuli Wilderness 2	Central Bobonong	Localities with No Affiliation	125
Tumbe	Central Tutume	Dukwi	146
Tupye	Central Mahalapye	Tumasera	107
Turujena	Central Boteti	Letlhakane	131
Tuta	Central Boteti	Motopi	139
Tutebe	Central Boteti	Letlhakane	128
Tutu	Central Serowe/ Palapye	Moiyabana	93
Tutudu	Ngwaketse	Letlhakane	17
Tuujenaa	Central Boteti	Mosu	132
Tweetwee	Central Tutume	Tonota	148
Tweku	Central Boteti	Mokoboxane	140
Twenty-ten(2010)	Central Boteti	Tsienyane/Rakops	136
Two Mashatu Safari Camp	Central Bobonong	Localities with No Affiliation	125
Two River Farm	Central Serowe/ Palapye	Localities with No Affiliation	97
Two Rivers Govt Camp	Kgalagadi South	Localities with No Affiliation	210
Two Xamesha	Ngamiland West	Tsodilo	173
Txabanka	Central Boteti	Mopipi	133
Txotropigao	Central Boteti	Letlhakane	129
Uhuru	Kgalagadi North	Kang	212
Ukhwa	Kweneng West	Dutlwe	58

Localities	Census District	Village	Page
Ukhwi Cattle Post 2	Ngwaketse West	Maokane	36
Ukwi Cattle Post	Ngwaketse West	Maokane	36
Unlisted Locality	Central Mahalapye	Otse	113
Utsha	Central Boteti	Mopipi	134
Utui	Ghanzi	Charles Hill	191
Uwe Aboo	Central Serowe/ Palapye	Localities with No Affiliation	99
Uweng	Ngamiland East	Kareng	167
Vaaka Farm	Central Boteti	Kedia	135
Vaalrants/Seletswane	Central Bobonong	Mathathane	118
Vakaranga Vererinary Camp	North East	Jackalas 1	155
Van Dyk's Farm 1	Chobe	Localities with No Affiliation	183
Van Dyk's Farm 2	Chobe	Localities with No Affiliation	183
Van Heedern	Chobe	Localities with No Affiliation	183
Vandyks Farm(Q39)	Chobe	Localities with No Affiliation	184
Vee	Central Tutume	Mandunyane	148
Velverden's Farm	Kgalagadi South	Localities with No Affiliation	209
Verterinary Camp	Central Bobonong	Sefophe	121
Verterinary Camp 2	Central Bobonong	Sefophe	121
Vet Camp A1	Ngamiland West	Nokaneng	176
Vet Gate Camp	Central Tutume	Nata	142
Veterinary Camp	Central Boteti	Mmatshumo	133
Veterinary Camp	Central Mahalapye	Otse	133
Veterinary Camp 1	North East	Localities with No Affiliation	159
Veterinary Camp 15	North East	Localities with No Affiliation	159
Veterinary Camp 2	North East	Localities with No Affiliation	159
Veterinary Camp 25	North East	Localities with No Affiliation	159
Viking Ranch	Ngwaketse West	Localities with No Affiliation	38
Vipuasa	Ngamiland East	Tsau	165
Virginia Estate	Central Serowe/ Palapye	Localities with No Affiliation	97
Virginia/Mokaatlhobolo	Central Serowe/ Palapye	Localities with No Affiliation	98
Vumbura Camp	Ngamiland Delta	Localities with No Affiliation	186
Wabi	Ngamiland West	Etsha 6	174
Wai	Ghanzi	Ncojane	193
Water Loo Ranch	Central Mahalapye	Localities with No Affiliation	114
Water Util/Dukwi Refugee Camp	Central Tutume	Dukwi	146
Water Utilities	Central Mahalapye	Mahalapye	102
Waugh	South East	Localities with No Affiliation	42
Waxana	Central Tutume	Gweta	150
Wayside Farm	North East	Localities with No Affiliation	158
Welgewa Farm	Kgalagadi South	Localities with No Affiliation	209
WelKom	Kgalagadi South	Tsabong	207
Welkom 2	Kgalagadi South	Localities with No Affiliation	209
Welkom Farm 1	Kgalagadi South	Localities with No Affiliation	209
Welte Vrede 1	Kgalagadi South	Localities with No Affiliation	209
Welte Vrede's Farm 2	Kgalagadi South	Localities with No Affiliation	209
Werda Lands	Kgalagadi South	Werda	205
West Hanahai Cattle Post 2	Ghanzi	West Hanahai	191

POPULATION AND HOUSING CENSUS 2022  
Population Of Cities, Towns And Villages & Associated Localities

Localities	Census District	Village	Page
West Hanahai Cattle Post 3	Ghanzi	West Hanahai	191
West Hanahai Cattlepost 1	Ghanzi	West Hanahai	191
West Hanahai Lands	Ghanzi	West Hanahai	191
Wet Flay	Ghanzi	Charles Hill	191
Wildlife Camp	Kgalagadi North	Kang	212
Wildlife Camp	Chobe	Kasane	182
Wildlife Camp	Ngamiland Delta	Localities with No Affiliation	186
Wildtrack Safari Eco	Chobe	Localities with No Affiliation	183
Wilson's Farm	South East	Localities with No Affiliation	42
Witbank	Kgalagadi South	Khisa	205
Woodlands Farm	North East	Localities with No Affiliation	160
Woodsmoke Farm	Ngamiland East	Localities with No Affiliation	170
Xaa	Central Tutume	Gweta	150
Xaagadumo	Central Boteti	Xhumo	134
Xaakgae	Central Boteti	Mopipi	133
Xaamaku	Central Boteti	Localities with No Affiliation	140
Xaamatsha	Central Boteti	Localities with No Affiliation	140
Xaamo	Central Boteti	Letlhakane	129
Xaatire	Central Boteti	Khwee	138
Xabachaa	Ngamiland West	Chukumuchu	179
Xabaxwa	Ngamiland East	Kareng	167
Xabekome	Kgalagadi North	Kang	212
Xade Cattle Post	Ghanzi	New Xade	195
Xade Lands 1	Ghanzi	New Xade	195
Xade Lands 2	Ghanzi	New Xade	195
Xade Lands 3	Ghanzi	New Xade	195
Xade Wildlife Camp	Ghanzi	Localities with No Affiliation	198
Xade Wildlife Camp	Central Kgalagadi Game Reserve	Localities with No Affiliation	203
Xadi	Central Boteti	Mopipi	133
Xadi	Central Tutume	Gweta	149
Xadutshaa	Central Serowe/ Palapye	Localities with No Affiliation	98
Xaega	Central Boteti	Mmadikola	139
Xaega	Ngamiland East	Maun	162
Xaegore	Central Boteti	Letlhakane	129
Xaenekaga	Central Boteti	Letlhakane	129
Xagadomo	Central Boteti	Kedia	135
Xagao	Central Boteti	Letlhakane	130
Xaixai	Ngamiland West	Xaxa	178
Xakao Cattle Post	Ngamiland West	Xakao	174
Xakukara	Ngamiland East	Maun	162
Xalana	Kgatleng	Kgomodiatshaba	75
Xalau	Central Boteti	Kedia	135
Xamago	Central Serowe/ Palapye	Localities with No Affiliation	99
Xamagore	Central Boteti	Tsienyane/Rakops	136
Xamakoo	Ghanzi	Ncojane	193
Xamjuwe	Central Serowe/ Palapye	Serowe	81
Xamma	Central Tutume	Mokubilo	146
Xamocha	Ngamiland West	Sepopa	174
Xamoga	Ngamiland West	Gumare	178



Localities	Census District	Village	Page
Xamojire	Central Tutume	Gweta	150
Xana	Central Boteti	Letlhakane	128
Xanabee	Central Serowe/ Palapye	Serowe	79
Xanamokwe	Central Boteti	Mopipi	133
Xandxana	Central Tutume	Zoroga	151
Xanedao	Central Serowe/ Palapye	Mmashoro	90
Xangoro	Ngamiland East	Tsau	165
Xanxana	Ngamiland West	Etsha 13	176
Xanxe	Ngamiland West	Etsha 13	176
Xaodumo	Ngamiland West	Chukumuchu	179
Xaodumo	Ngamiland West	Shakawe	175
Xaotshaa Gate	Central Tutume	Mokubilo	146
Xara	Ngamiland West	Nxaunxau	175
Xara	Central Serowe/ Palapye	Mmashoro	91
Xaranna Camp	Ngamiland Delta	Localities with No Affiliation	186
Xarate	Ghanzi	Tsootsha	189
Xaraxau Flats	Ngamiland East	Maun	162
Xaredamo	Central Boteti	Mopipi	134
Xaree	Ngamiland West	Shakawe	175
Xaretsao	Central Boteti	Mokoboxane	140
Xari	Central Boteti	Mopipi	133
Xaro Luxurious Lodge	Ngamiland West	Samochema	178
Xarogena	Central Serowe/ Palapye	Moiyabana	93
Xaserane	Central Serowe/ Palapye	Localities with No Affiliation	99
Xatsha	Central Boteti	Mosu	131
Xaungana	Central Boteti	Mopipi	134
Xause Farm	Central Serowe/ Palapye	Localities with No Affiliation	99
Xauxe	Ghanzi	Kule	192
Xaweche	Ngamiland West	Gumare	177
Xaxa	Central Serowe/ Palapye	Serowe	81
Xaxana	Ngamiland West	Ikoga	174
Xaxo	Ghanzi	Karakobis	190
Xcacha	Ngamiland West	Gumare	177
Xeao	Central Tutume	Gweta	150
Xebe	Central Serowe/ Palapye	Localities with No Affiliation	98
Xekudi	Central Boteti	Letlhakane	129
Xenejena	Central Boteti	Mmatshumo	132
Xenxana	Ngamiland West	Nxamasere	175
Xere	Central Boteti	Xere	140
Xere	Ngamiland East	Shorobe	164
Xeriga	Ngamiland West	Nxamasere	175
Xexe Farm	Central Serowe/ Palapye	Moiyabana	93
Xexeka	Central Serowe/ Palapye	Moiyabana	93
Xgoree	Central Serowe/ Palapye	Dimajwe	96
Xhaago	Central Boteti	Mokoboxane	140
Xhaago Gate	Central Boteti	Kedia	135
Xhaakae	Central Boteti	Kedia	135

POPULATION AND HOUSING CENSUS 2022  
Population Of Cities, Towns And Villages & Associated Localities

Localities	Census District	Village	Page
<b>Xhaba</b>	Ngamiland West	Xaxa	<b>178</b>
<b>Xhabakhura</b>	Kweneng West	Diphuduhudu	<b>67</b>
<b>Xhabega</b>	Kweneng West	Diphuduhudu	<b>67</b>
<b>Xhademoxhao</b>	Ngamiland West	Nokaneng	<b>176</b>
<b>Xhadimokwa</b>	Central Boteti	Letlhakane	<b>130</b>
<b>Xhaetsha</b>	Central Boteti	Kedia	<b>135</b>
<b>Xhago Gate</b>	Central Boteti	Mopipi	<b>134</b>
<b>Xhai Pan Turn Off</b>	Ngamiland East	Localities with No Affiliation	<b>170</b>
<b>Xhaitshaadom</b>	Central Tutume	Mmeya	<b>153</b>
<b>Xhaitsharo</b>	Central Boteti	Kedia	<b>135</b>
<b>Xhakajwa</b>	Central Tutume	Mmanxotae	<b>151</b>
<b>Xhakanare</b>	Ngamiland East	Matlapana	<b>168</b>
<b>Xhalagore</b>	Central Serowe/ Palapye	Localities with No Affiliation	<b>100</b>
<b>Xhalo</b>	Central Serowe/ Palapye	Localities with No Affiliation	<b>99</b>
<b>Xhamajenaa</b>	Central Serowe/ Palapye	Thabala	<b>92</b>
<b>Xhamakhwane</b>	Central Tutume	Gweta	<b>150</b>
<b>Xhame</b>	Ngamiland East	Habu	<b>170</b>
<b>Xhamokucha</b>	Ngamiland West	Gani	<b>177</b>
<b>Xhamxao</b>	Central Boteti	Kedia	<b>135</b>
<b>Xhana</b>	Ngamiland East	Maun	<b>162</b>
<b>Xhanakae</b>	Central Serowe/ Palapye	Serowe	<b>82</b>
<b>Xhanara</b>	Ngamiland West	Tubu	<b>177</b>
<b>Xhanejena</b>	Central Boteti	Mosu	<b>132</b>
<b>Xhanetshaa</b>	Central Boteti	Mmatshumo	<b>133</b>
<b>Xhanxago</b>	Ngamiland West	Qangwa	<b>174</b>
<b>Xhaoga</b>	Ngamiland West	Etsha 6	<b>174</b>
<b>Xhaoga</b>	Ngamiland West	Shakawe	<b>175</b>
<b>Xhaogaxara</b>	Central Tutume	Gweta	<b>150</b>
<b>Xhaosa</b>	Central Serowe/ Palapye	Serowe	<b>80</b>
<b>Xhaotshao</b>	Central Boteti	Letlhakane	<b>129</b>
<b>Xhara</b>	Ngamiland West	Tubu	<b>177</b>
<b>Xhara Cattle Post</b>	Central Serowe/ Palapye	Mmashoro	<b>91</b>
<b>Xhararekho</b>	Central Boteti	Kedia	<b>135</b>
<b>Xharau Farm</b>	Central Mahalapye	Kodibeleng	<b>112</b>
<b>Xharaxhe</b>	Ngamiland East	Kareng	<b>167</b>
<b>Xharobe</b>	Central Serowe/ Palapye	Localities with No Affiliation	<b>100</b>
<b>Xharogo</b>	Central Boteti	Kedia	<b>135</b>
<b>Xharojena Farm</b>	Central Serowe/ Palapye	Localities with No Affiliation	<b>99</b>
<b>Xharokoro</b>	Kweneng East	Leologane	<b>52</b>
<b>Xharukamastsuruu</b>	Central Boteti	Letlhakane	<b>128</b>
<b>Xhatsitso</b>	Ngamiland East	Kareng	<b>167</b>
<b>Xhau</b>	Ngamiland West	Seronga	<b>173</b>
<b>Xhauga Lands</b>	Ngamiland West	Xhauga	<b>178</b>
<b>Xhaunasee</b>	Central Boteti	Letlhakane	<b>129</b>
<b>Xhautsetere</b>	Central Serowe/ Palapye	Localities with No Affiliation	<b>99</b>
<b>Xhauxaba</b>	Central Tutume	Gweta	<b>150</b>
<b>Xhauxhana</b>	Central Tutume	Tshokatshaa	<b>152</b>
<b>Xhauxhara</b>	Central Tutume	Gweta	<b>150</b>

Localities	Census District	Village	Page
<b>Xhauxumga</b>	Central Tutume	Gweta	150
<b>Xheche</b>	Ngamiland East	Phuduhudu	168
<b>Xheekudi</b>	Central Boteti	Letlhakane	128
<b>Xhenejena</b>	Central Boteti	Khwee	138
<b>Xheo</b>	Ngamiland West	Tubu	177
<b>Xhikadie</b>	Central Serowe/ Palapye	Localities with No Affiliation	99
<b>Xhinigova</b>	Ngamiland West	Chukumuchu	179
<b>Xhinikao</b>	Ngamiland East	Botlhatlog	169
<b>Xhiraka</b>	Central Serowe/ Palapye	Majwanaadipitse	97
<b>Xhiredom</b>	Ngamiland East	Makalamabedi	163
<b>Xhiredom</b>	Ngamiland East	Chanoga	169
<b>Xhixho</b>	Central Boteti	Tsienyane/Rakops	136
<b>Xhixho 2</b>	Central Boteti	Tsienyane/Rakops	136
<b>Xhoa</b>	Central Boteti	Xhumo	134
<b>Xhobadene Ranch</b>	Central Serowe/ Palapye	Localities with No Affiliation	99
<b>Xhobe</b>	Ngamiland East	Maun	162
<b>Xhobo</b>	Central Tutume	Tutume	143
<b>Xhodio</b>	Central Boteti	Mmadikola	139
<b>Xhodisa</b>	Central Serowe/ Palapye	Serowe	80
<b>Xhoga</b>	Ngamiland East	Sehithwa	166
<b>Xhoko</b>	Ngamiland West	Gumare	178
<b>Xhomgaranyo</b>	Central Serowe/ Palapye	Malatswai	95
<b>Xhongwane</b>	Central Tutume	Nata	142
<b>Xhoni</b>	Central Tutume	Gweta	149
<b>Xhonxa</b>	Central Tutume	Gweta	150
<b>Xhoo</b>	Central Tutume	Gweta	149
<b>Xhoobeng Farm</b>	Central Serowe/ Palapye	Serowe	80
<b>Xhooga</b>	Central Tutume	Gweta	149
<b>Xhoojena</b>	Central Boteti	Letlhakane	130
<b>Xhoojena/Sediba sa Morama</b>	Central Boteti	Letlhakane	129
<b>Xhoojena Vet Gate</b>	Central Tutume	Mabesekwa	152
<b>Xhookai Farm</b>	Central Boteti	Khwee	138
<b>Xhookai Farm</b>	Central Boteti	Localities with No Affiliation	140
<b>Xhootowe</b>	Central Boteti	Mopipi	134
<b>Xhorodomo</b>	Central Boteti	Kedia	135
<b>Xhoroma BDF Camp 3</b>	Ngamiland West	Localities with No Affiliation	180
<b>Xhoroma Veterinary Camp</b>	Ngamiland West	Localities with No Affiliation	180
<b>Xhoronxa</b>	Central Tutume	Mabesekwa	152
<b>Xhosa</b>	Central Mahalapye	Mahalapye	102
<b>Xhosa I</b>	Central Mahalapye	Mahalapye	102
<b>Xhosa II</b>	Central Mahalapye	Mahalapye	102
<b>Xhose</b>	Central Serowe/ Palapye	Localities with No Affiliation	99
<b>Xhote 1</b>	Ghanzi	Ncojane	193
<b>Xhote 2</b>	Ghanzi	Ncojane	193
<b>Xhotuwe</b>	Central Boteti	Mokoboxane	140
<b>Xhowi</b>	Ngamiland West	Nxamasere	175
<b>Xhoxaa</b>	Central Boteti	Kumaga	139

POPULATION AND HOUSING CENSUS 2022  
Population Of Cities, Towns And Villages & Associated Localities

Localities	Census District	Village	Page
Xhozeng	Central Serowe/ Palapye	Moiyabana	93
Xhudumu	Ngamiland East	Maun	162
Xhugana	Central Tutume	Gweta	150
Xhumo Lands	Central Boteti	Xhumo	134
Xhumoo	Central Boteti	Khwee	138
Xhurushe	Central Mahalapye	Otse	113
Xhutego	Ngamiland East	Maun	162
Xhuuxhuga	Central Serowe/ Palapye	Serowe	82
Xhwaatsha	Central Boteti	Letlhakane	131
Xhwagori	Central Tutume	Zoroga	151
Xhwango	Ngamiland East	Makalamabedi	164
Xhwee	Ngamiland East	Makalamabedi	164
Xhwerene	Ngamiland East	Habu	170
Xhwixhwee	Central Boteti	Letlhakane	130
Xiaiga	Central Boteti	Mokoboxane	140
Xigera Camp	Ngamiland Delta	Localities with No Affiliation	186
Xinexwa	Central Tutume	Gweta	150
Xininkhwe	Ngamiland East	Shorobe	164
Xinxaa Ranch	Central Serowe/ Palapye	Localities with No Affiliation	100
Xiri	Ngamiland West	Sepopa	174
Xisini	Central Tutume	Gweta	150
Xixana	Central Tutume	Gweta	150
Xjhosha	Central Serowe/ Palapye	Serowe	82
Xlalajena	Central Serowe/ Palapye	Serowe	80
Xlaxla	Central Serowe/ Palapye	Localities with No Affiliation	98
Xnaebode/Xnaebori	Ghanzi	New Xade	195
Xoaem	Central Boteti	Kedia	135
Xoaxana	Central Boteti	Mopipi	133
Xobashwe	Kgalagadi North	Kang	212
Xobaxoba	Central Serowe/ Palapye	Localities with No Affiliation	100
Xobexwa	Central Serowe/ Palapye	Serule	95
Xoboga	Ngamiland East	Toteng	164
Xoishaga	Khwee	Mokoboxane	140
Xokwedau	Ngamiland West	Gumare	177
Xomae	Ngamiland East	Localities with No Affiliation	171
Xonejena	Central Boteti	Letlhakane	129
Xonga Farm	Central Serowe/ Palapye	Localities with No Affiliation	99
Xonogena	Central Serowe/ Palapye	Thabala	92
Xoo	Ngamiland East	Maun	162
Xoo	Ngamiland East	Tsau	165
Xoojiba	Central Tutume	Mosetse	144
Xoosha	Central Tutume	Dukwi	146
Xootsha	Central Serowe/ Palapye	Thabala	92
Xoro	Ghanzi	Ncojane	193
Xoshe	Ngamiland West	Qangwa	173

Localities	Census District	Village	Page
Xotshaa	Central Boteti	Leflhakane	129
Xotshaa	Central Boteti	Leflhakane	129
Xounxa/Qonqa	Ngamiland East	Kareng	167
Xouxhwakau	Central Boteti	Leflhakane	129
Xowa	Ngamiland West	Tubu	177
Xoxana	Central Tutume	Gweta	150
Xube	Ngamiland West	Xaxa	178
Xubukuga	Central Boteti	Mopipi	134
Xudi	Central Boteti	Mopipi	134
Xudinweu	Central Boteti	Leflhakane	131
Xugana Camp	Ngamiland Delta	Localities with No Affiliation	186
Xuisho	Ngamiland West	Gudingwa	179
Xukuru	Central Serowe/ Palapye	Thabala	92
Xumabee	Central Serowe/ Palapye	Localities with No Affiliation	98
Xumi Xwa	Central Serowe/ Palapye	Serule	95
Xumu	Ngamiland East	Tsau	166
Xumukana	Ngamiland West	Gonutsuga	173
Xumxao	Ngamiland West	Tsodilo	173
Xungoroga	Central Boteti	Xhumo	134
Xurube	Ngamiland West	Gumare	177
Xurugoree	Central Serowe/ Palapye	Mmashoro	90
Xuuga	Central Boteti	Leflhakane	131
Xwaatibee	Central Tutume	Dukwi	146
Xwaekae	Central Boteti	Leflhakane	130
Xwagore	Central Serowe/ Palapye	Serowe	79
Xwamote	Ngamiland East	Toteng	164
Xwee Farm	Central Serowe/ Palapye	Localities with No Affiliation	100
Xwerene	Ngamiland East	Habu	170
Xwiatsaro	Central Boteti	Kedia	135
Xwidare	Ghanzi	Kule	192
Xwidisi	Kweneng West	Diphuduhudu	67
Xwigiri	Kweneng West	Diphuduhudu	67
Xwiningae	Central Boteti	Mosu	132
Xwirikatso	Central Tutume	Nata	142
Xwitara	Central Boteti	Mosu	132
Xwitshaa	Central Boteti	Mopipi	133
Xwitshaa	Central Boteti	Tsienyane/Rakops	136
Xwixana	Ngamiland West	Gudingwa	179
Yaoyaoga	Central Tutume	Gweta	150
Yecho Syndicate	Ghanzi	Kacgae	194
Yokae	Central Boteti	Kedia	135
YU 4 Farm	Kweneng West	Localities with No Affiliation	67
Zakes	Ghanzi	New Xade	195
Zale	Kweneng West	Ngware	62

Localities	Census District	Village	Page
Zalu	North East	Botlaote	157
Zamasuse	Central Boteti	Mopipi	133
Zanakho	Central Boteti	Khwee	138
Zanazara	Kweneng East	Hatsalatladi	47
Zanete	Central Boteti	Mosu	132
Zantele	Central Boteti	Lethakane	128
Zantele Farm	Central Boteti	Lethakane	130
Zanziba	Central Boteti	Khwee	138
Zanzibar Disease Control	Central Bobonong	Localities with No Affiliation	125
Zao	Ngamiland West	Shakawe	175
Zaoga	Central Boteti	Tsienyane/Rakops	135
Zarapee	Central Tutume	Maposa	153
Zaza	Ngamiland West	Gani	177
Zazana	Central Tutume	Gweta	150
Zerozero	Ngwaketse West	Keng	34
Zero-Zero	Central Serowe/ Palapye	Paje	89
Zezepe	Central Tutume	Matsitama	145
Ziba	Central Serowe/ Palapye	Dimajwe	96
Zigobe	Central Tutume	Gweta	150
Zinbue	Ngamiland East	Tsau	165
Zonongo	Ghanzi	Makunda	192
Zoojena	Central Boteti	Lethakane	129
Zootsha	Central Boteti	Mmatshumo	132
Zoroga Lands	Central Tutume	Zoroga	151
Zorope	Central Boteti	Mmatshumo	133
Zuruzeego	Central Serowe/ Palapye	Localities with No Affiliation	99
Zutshwa Mixture	Kgalagadi North	Zutswa	214
Zutshwane	Kgalagadi North	Zutswa	214
Zwabau	Central Serowe/ Palapye	Serowe	81
Zweichelwa	Kgalagadi North	Ukwi	214
Zwephele	Central Tutume	Nkange	143





## Mpala, Ke Botlhokwa

Private Bag 0024, Gaborone

**Tel:** 3671300

**Fax:** 3952201

**Toll Free:** 0800 600 200

Private Bag F193, Francistown

**Tel.** 241 5848, **Fax.** 241 7540

Private Bag 32, Ghanzi

**Tel:** 371 5723 **Fax:** 659 7506

Private Bag 47, Maun

**Tel:** 371 5716 **Fax:** 686 4327

**E-mail:** [info@statsbots.org.bw](mailto:info@statsbots.org.bw)

**Website:** <http://www.statsbots.org.bw>

