

Sumner County





Sources: Esri, DeLorme, HERE, USGS, Intermap, increment P Corp., NRCAN, Esri Japan, METI, Esri (China (Hong Kong)), Esri (Thailand), TomTom




Prepared by
Tennessee Dept. of Transportation
Long Range Planning Division
Date: 7/15/2014

Sumner County


Interstate 65

Exit No: 98



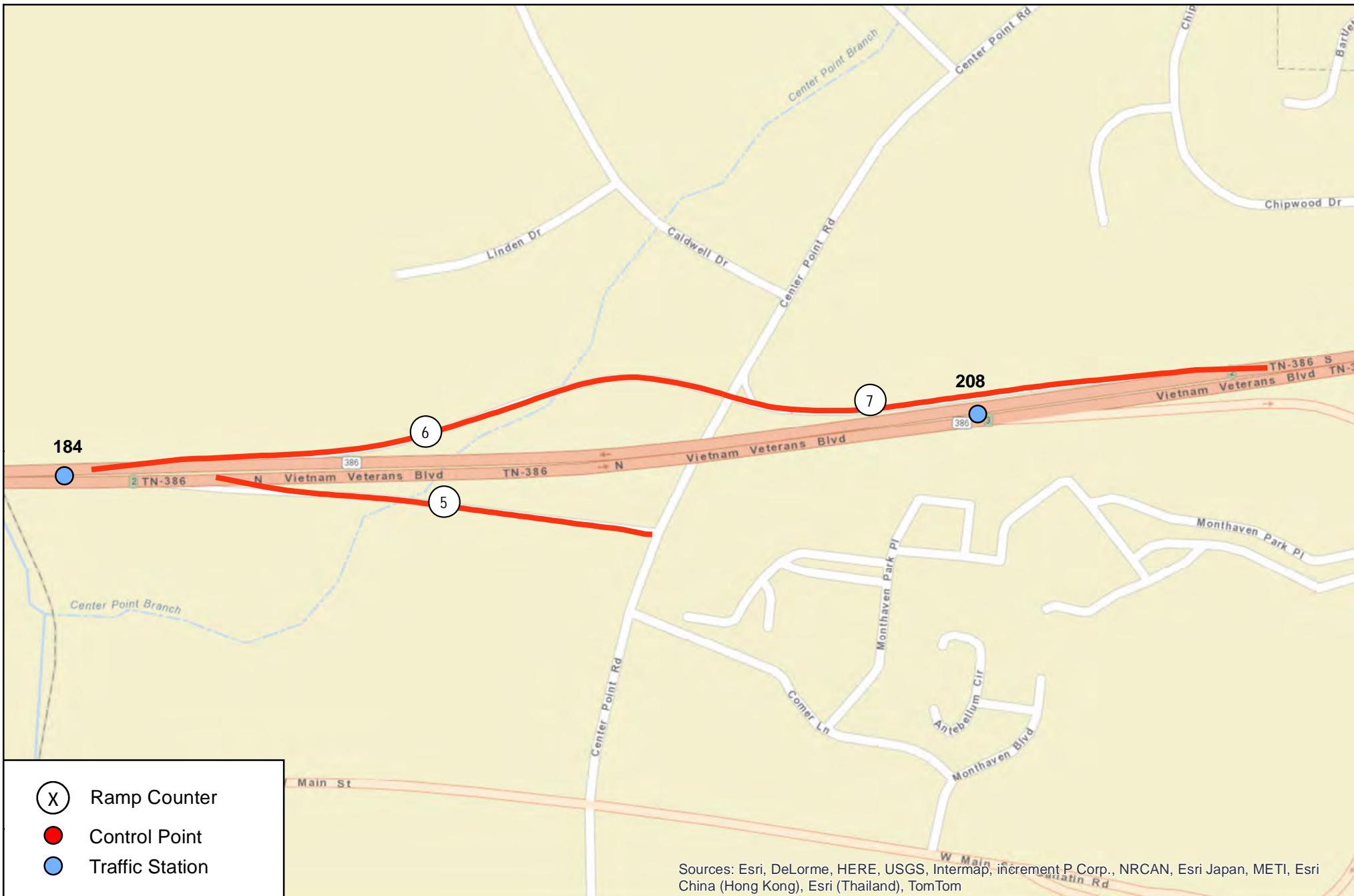
Traffic Counter Location Ramp Interchange Diagram

83100650010098






Sumner County





Sources: Esri, DeLorme, HERE, USGS, Intermap, increment P Corp., NRCAN, Esri Japan, METI, Esri China (Hong Kong), Esri (Thailand), TomTom

	Ramp Counter
	Control Point
	Traffic Station




Prepared by
Tennessee Dept. of Transportation
Long Range Planning Division
Date: 6/30/2014

Sumner County


State Route 386

Exit No: 2



Traffic Counter Location Ramp Interchange Diagram

83SR3860010002





Sources: Esri, DeLorme, HERE, USGS, Intermap, increment P Corp., NRCAN, Esri Japan, METI, Esri China (Hong Kong), Esri (Thailand), TomTom



Prepared by
Tennessee Dept. of Transportation
Long Range Planning Division

Date: 6/30/2014

Sumner County State Route 386 Exit No: 3



Traffic Counter Location Ramp Interchange Diagram

83SR3860010003





Sources: Esri, DeLorme, HERE, USGS, Intermap, increment P Corp., NRCAN, Esri Japan, METI, Esri China (Hong Kong), Esri (Thailand), TomTom



Prepared by
Tennessee Dept. of Transportation
Long Range Planning Division

Date: 6/30/2014

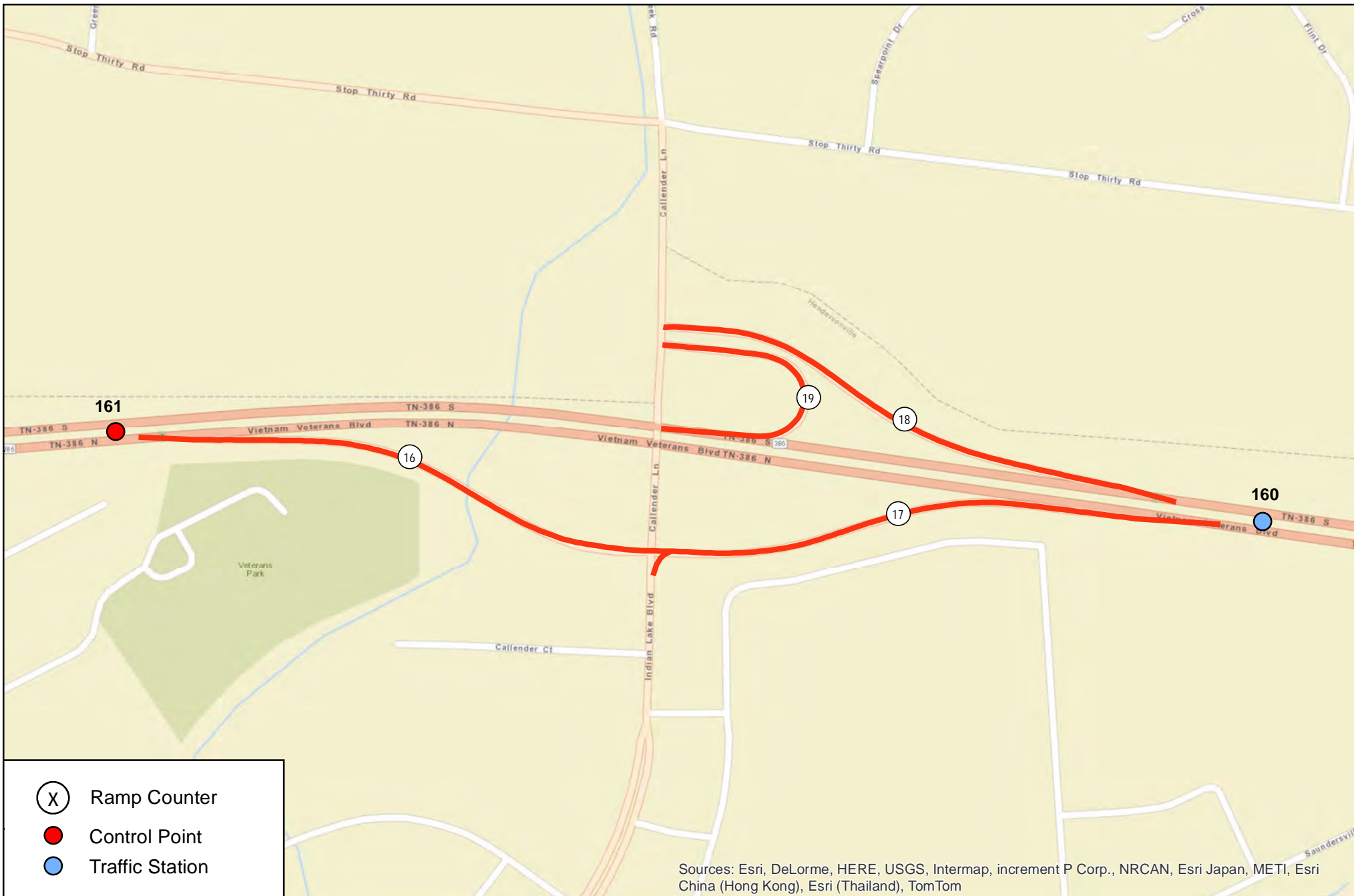
Sumner County State Route 386 Exit No: 6






Traffic Counter Location Ramp Interchange Diagram

83SR3860010006





Sources: Esri, DeLorme, HERE, USGS, Intermap, increment P Corp., NRCAN, Esri Japan, METI, Esri China (Hong Kong), Esri (Thailand), TomTom

-  Ramp Counter
-  Control Point
-  Traffic Station



Prepared by
Tennessee Dept. of Transportation
Long Range Planning Division

Date: 6/27/2014

Sumner County

State Route 386

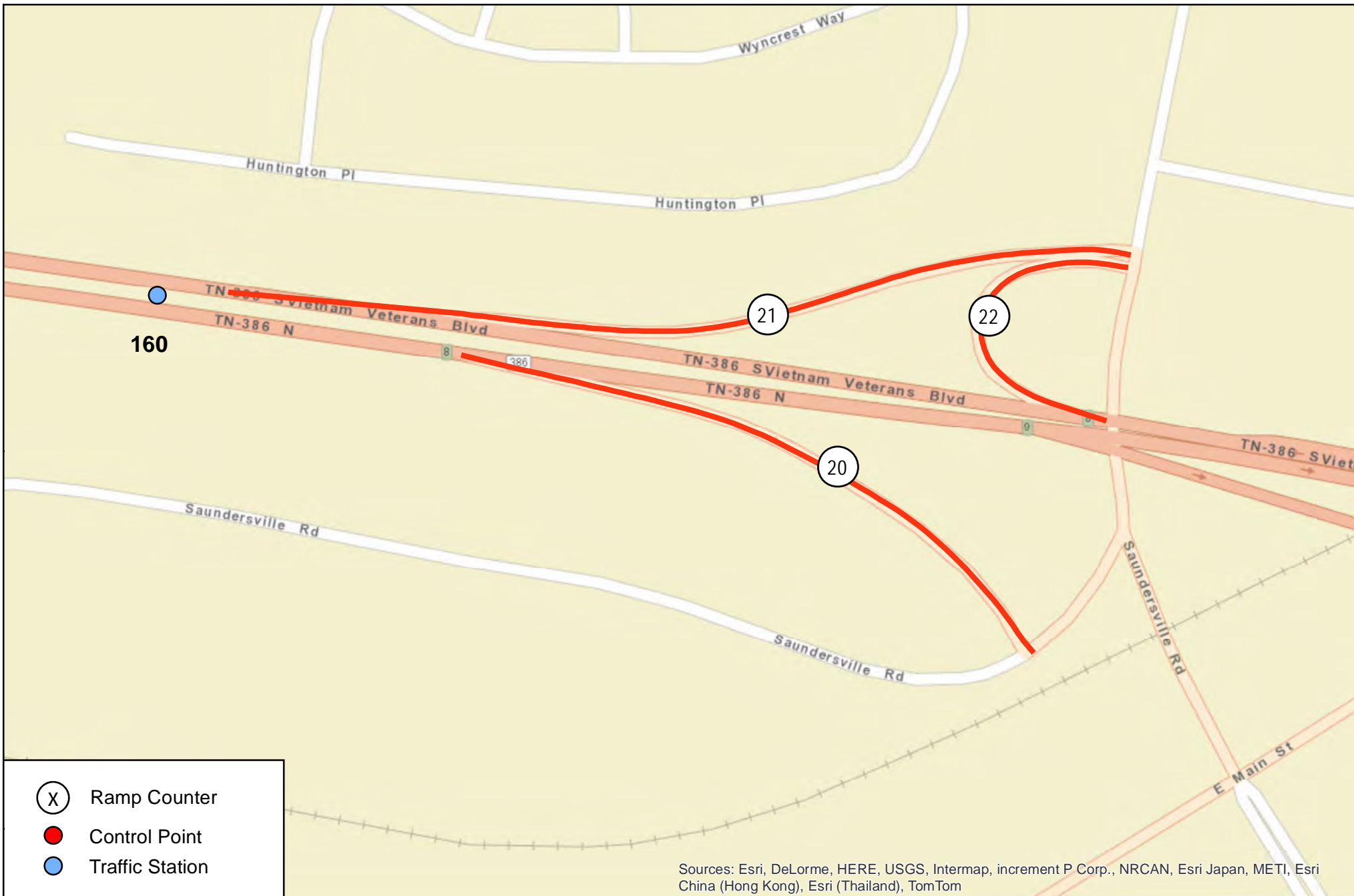
Exit No: 7



Traffic Counter Location Ramp Interchange Diagram

83SR3860010007





- X Ramp Counter
- Control Point
- Traffic Station

Sources: Esri, DeLorme, HERE, USGS, Intermap, increment P Corp., NRCAN, Esri Japan, METI, Esri China (Hong Kong), Esri (Thailand), TomTom



Prepared by
Tennessee Dept. of Transportation
Long Range Planning Division

Date: 6/27/2014

Sumner County

State Route 386

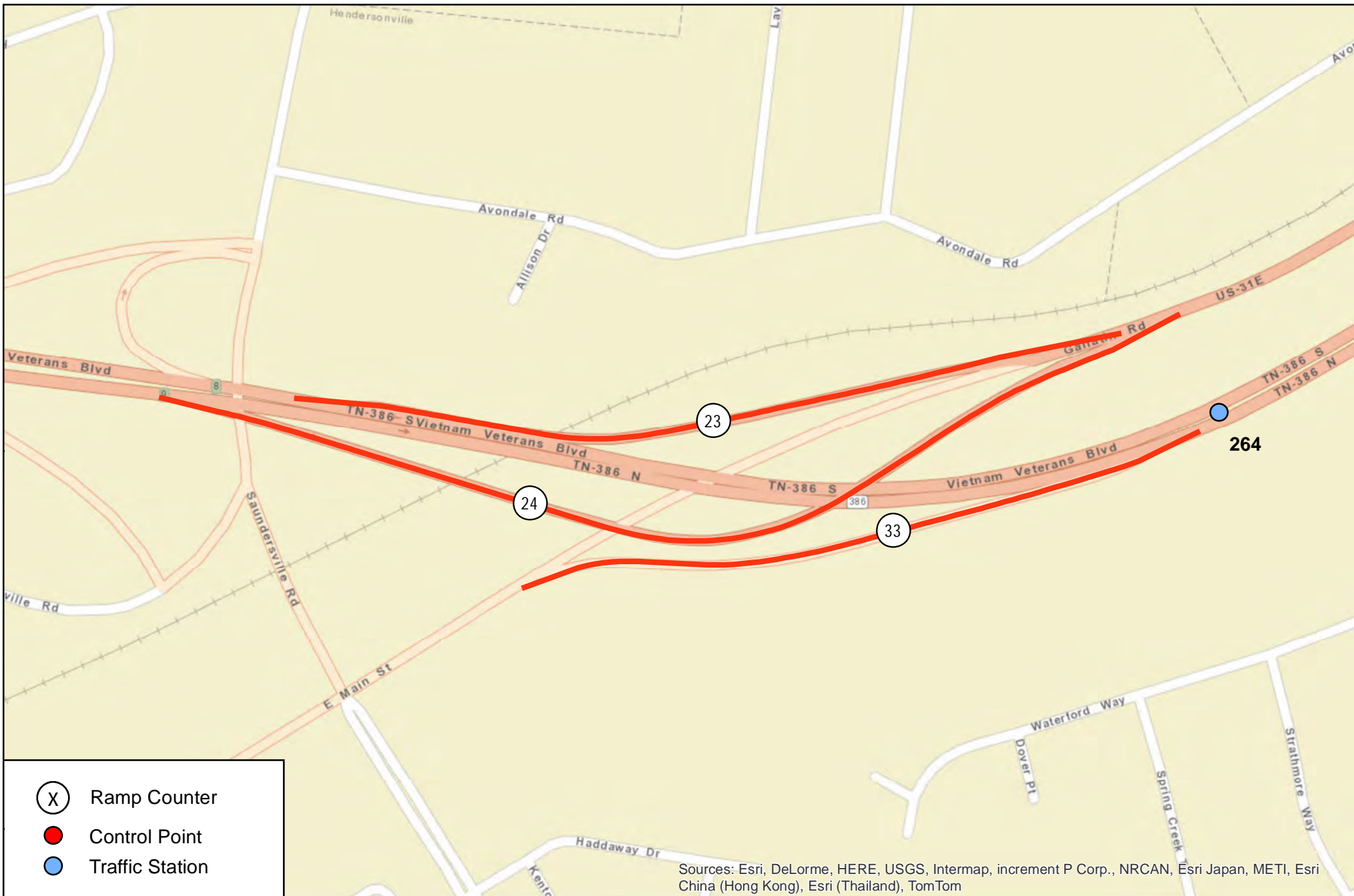
Exit No: 8



Traffic Counter Location Ramp Interchange Diagram

83SR3860010008





Sources: Esri, DeLorme, HERE, USGS, Intermap, increment P Corp., NRCAN, Esri Japan, METI, Esri China (Hong Kong), Esri (Thailand), TomTom


- X Ramp Counter
- Control Point
- Traffic Station



Prepared by
Tennessee Dept. of Transportation
Long Range Planning Division

Date: 6/27/2014

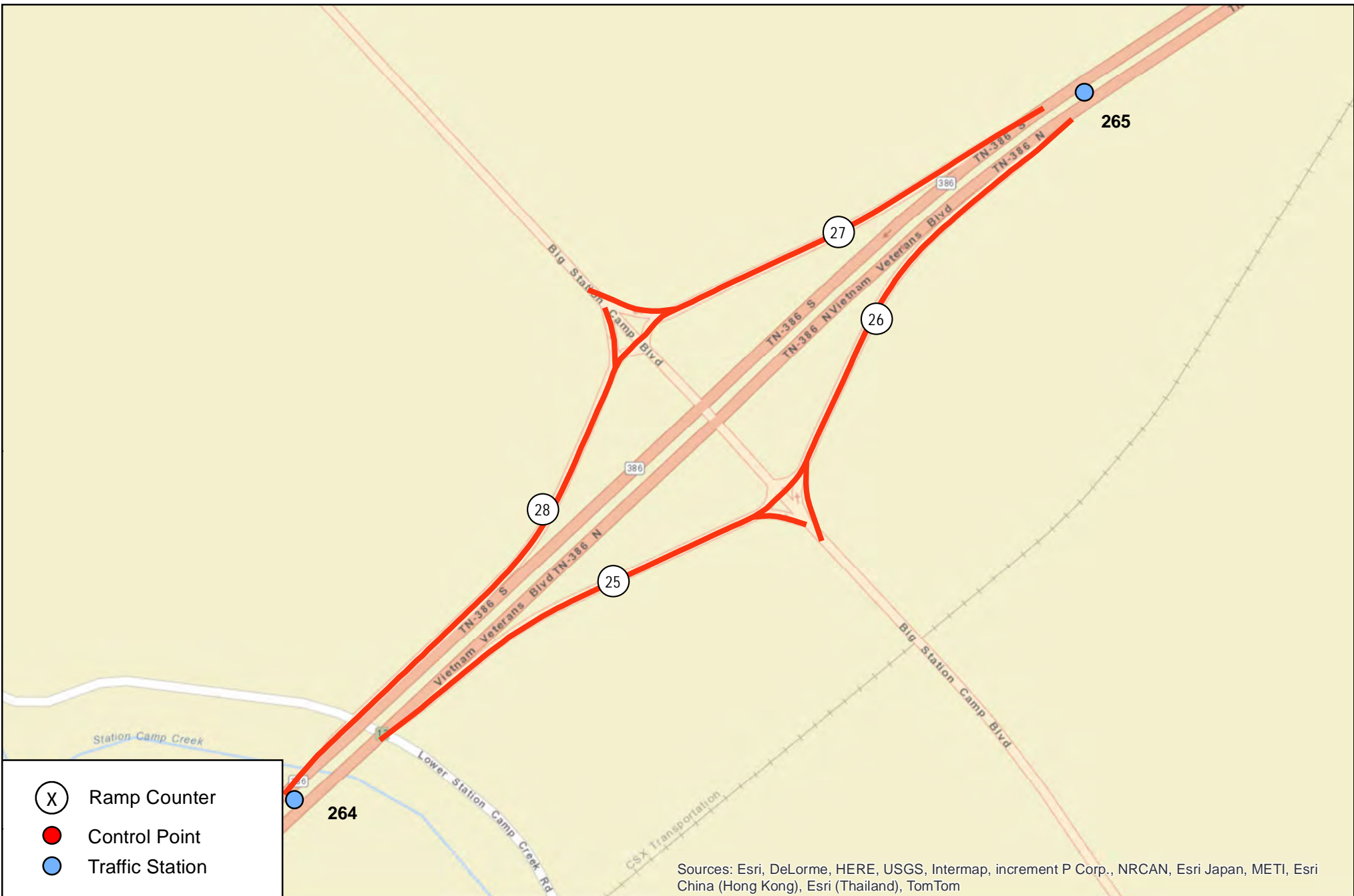
Sumner County State Route 386 Exit No: 9



Traffic Counter Location Ramp Interchange Diagram

83SR3860010009





Sources: Esri, DeLorme, HERE, USGS, Intermap, increment P Corp., NRCAN, Esri Japan, METI, Esri China (Hong Kong), Esri (Thailand), TomTom



Prepared by
Tennessee Dept. of Transportation
Long Range Planning Division

Date: 6/27/2014

Sumner County

State Route 386

Exit No: 12



Traffic Counter Location Ramp Interchange Diagram

83SR3860010012





- Ramp Counter
- Control Point
- Traffic Station

Sources: Esri, DeLorme, HERE, USGS, Intermap, increment P Corp., NRCAN, Esri Japan, METI, Esri China (Hong Kong), Esri (Thailand), TomTom



Prepared by
Tennessee Dept. of Transportation
Long Range Planning Division

Date: 6/27/2014

Sumner County

State Route 386

Exit No: 14



Traffic Counter Location Ramp Interchange Diagram

83SR3860010014



Sumner Ramp Counter Stations

Counter #	AADT
1	11,070
2	1,490
3	1,010
4	10,650
5	4,580
6	4,540
7	2,530
8	6,064
9	4,196
10	3,110
11	6,124
16	9,430
17	3,530
18	4,120
19	7,890
20	5,280

Counter #	AADT
21	4,760
22	2,900
23	5,000
24	4,310
29	2,110
30	1,280
31	1,250
32	1,820
33	3,140