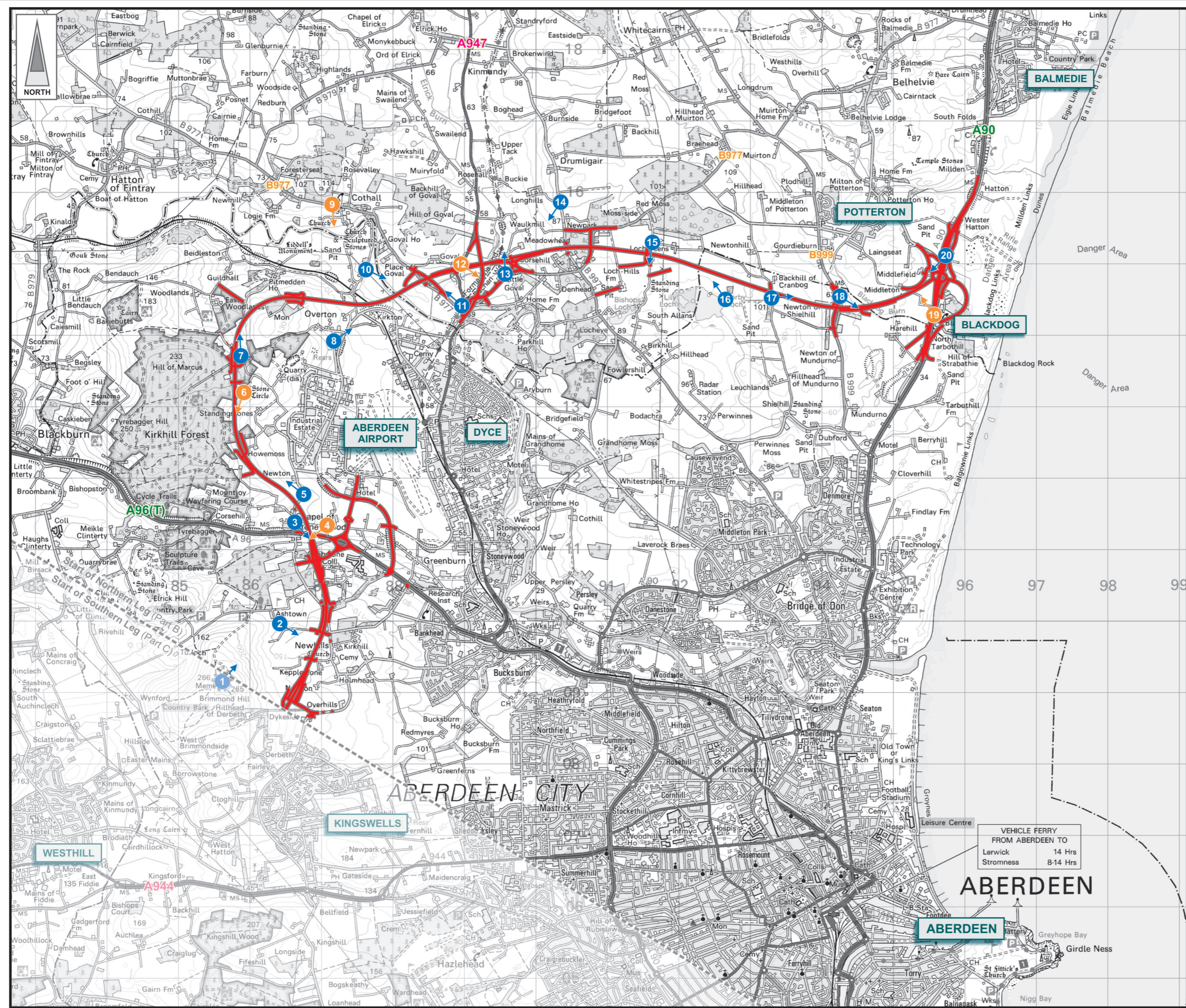





FIGURE 11.7



- LEGEND**
-  Proposed Route
(Engineering Profile 04/05/2007)
 -  Wireline Location
 -  Photomontage Location

VEHICLE FERRY FROM ABERDEEN TO	
Lerwick	14 Hrs
Stromness	8-14 Hrs

Rev	Date	Purpose of Revision	Drawn	Chkd	Appd

JE JACOBS
 95 Bothwell Street, Glasgow, G2 7HX, UK
 Tel: 0141 204 2511 Fax: 0141 226 3109
 www.jacobsbabtie.com

Client: **Aberdeen Western Peripheral Route**

Project: **Aberdeen Western Peripheral Route
 Environmental Statement, Part B - Northern Leg**

Title: **Wireline and Photomontage
 Locatons**

Drawing Status	FINAL	Revisions	
JB No.	0010332	Date	July 2007
Figure No.	FIGURE 11.7	Approved	SH
Scale	1:50,000	Checked	JT
Drawn	SHF	Signature	

Based upon the Ordnance Survey mapping with the permission of Ordnance Survey on behalf of the controller of Her Majesty's Stationery Office © Crown Copyright 2006. Unauthorised reproduction infringes Crown Copyright and may lead to prosecution or civil proceedings. Scottish Executive Licence number: SE100020540 (2007)

This drawing is not to be used in whole or part other than for the intended purpose and project as defined on this drawing. Refer to the contract for full terms and conditions. Maps produced by Jacobs UK Ltd. This map should NOT be rescaled. Copyright reserved.