



BUILDING E

AND HOW TO GET THERE

As you might know, due to the reconstruction of the building B, all of the offices and classrooms are being moved to the building E. But where it is and how to get there? This short manual will help you with:



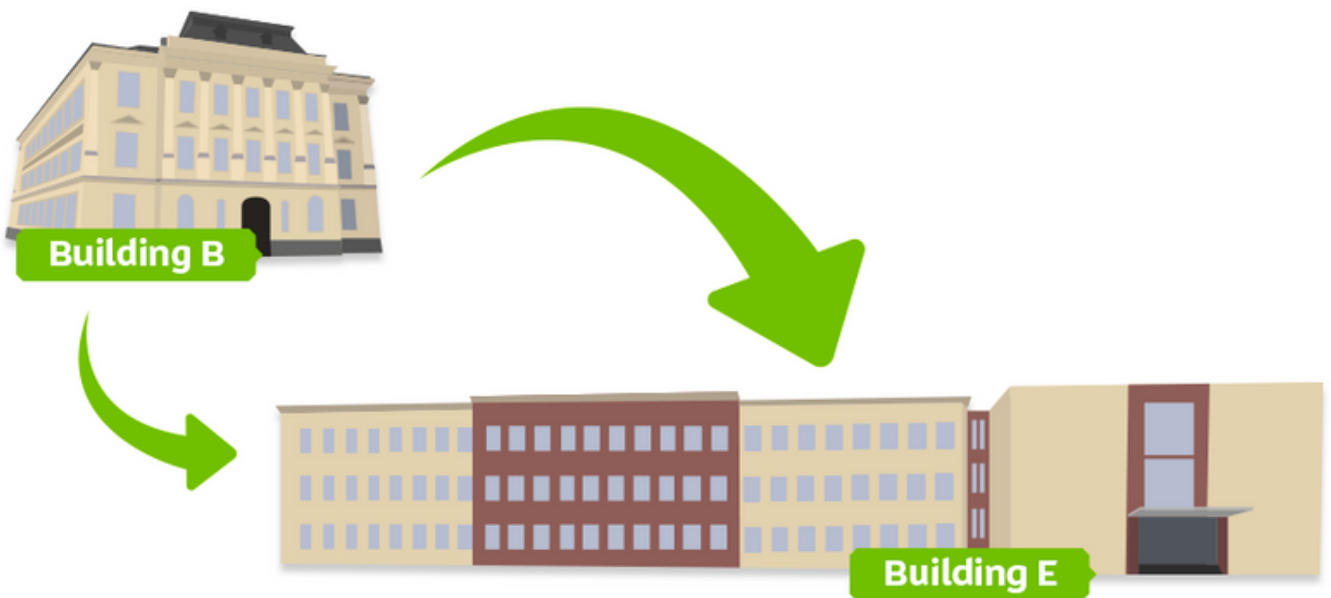
How to get to the building E from the Palachova halls of residence



How to get to the building E from the city center



How to use the IDOS timetables



Building E

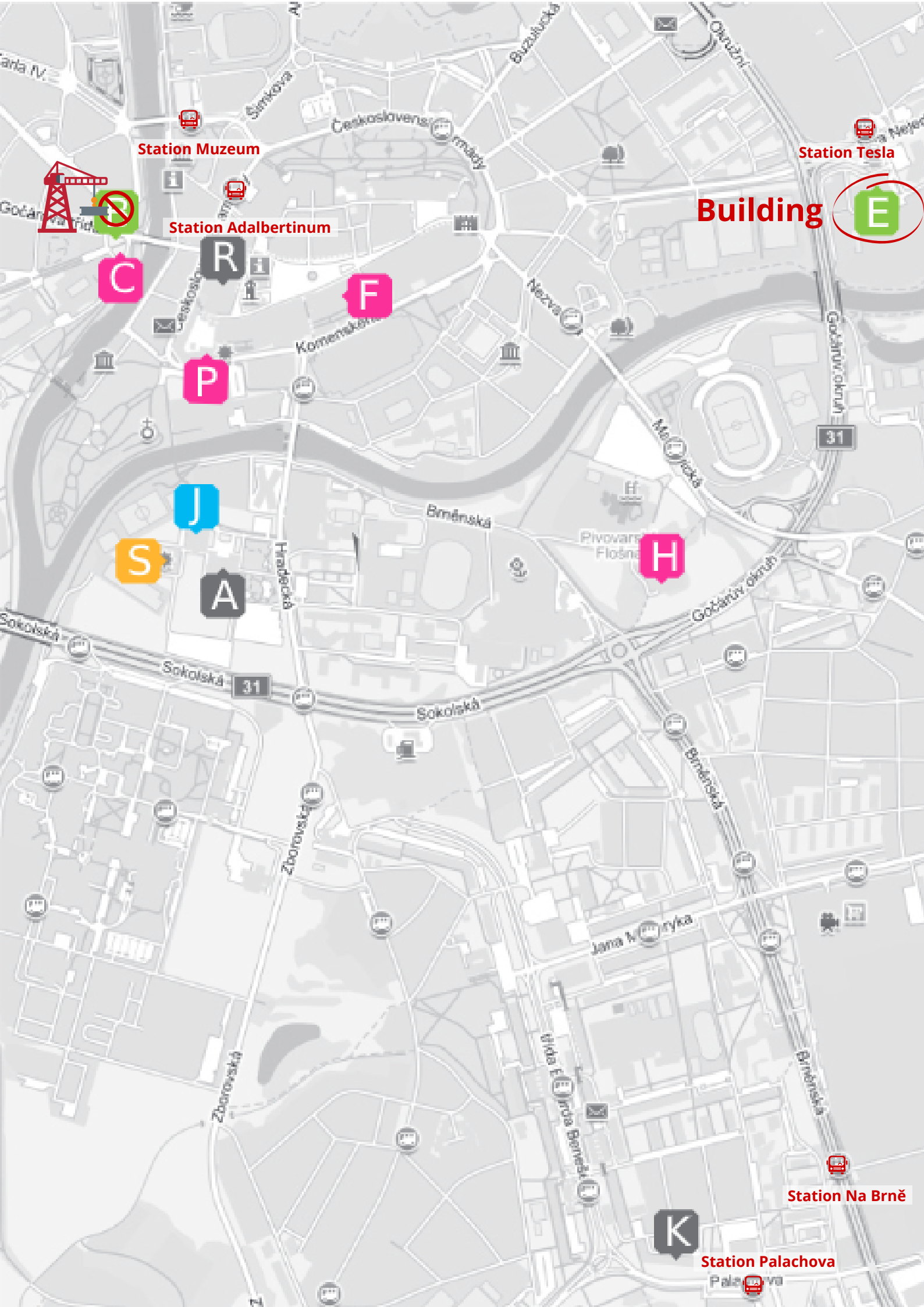
Address

V. Nejedlého 573/4, Slezské
Předměstí, Hradec Králové 500 03

GPS coordinates

50°12'38,93"N, 15°50'59,73"E





Station Muzeum

Station Tesla

Station Adalbertinum

Building E

Station Na Brně

Station Palachova

C

R

F

P

J

S

A

H

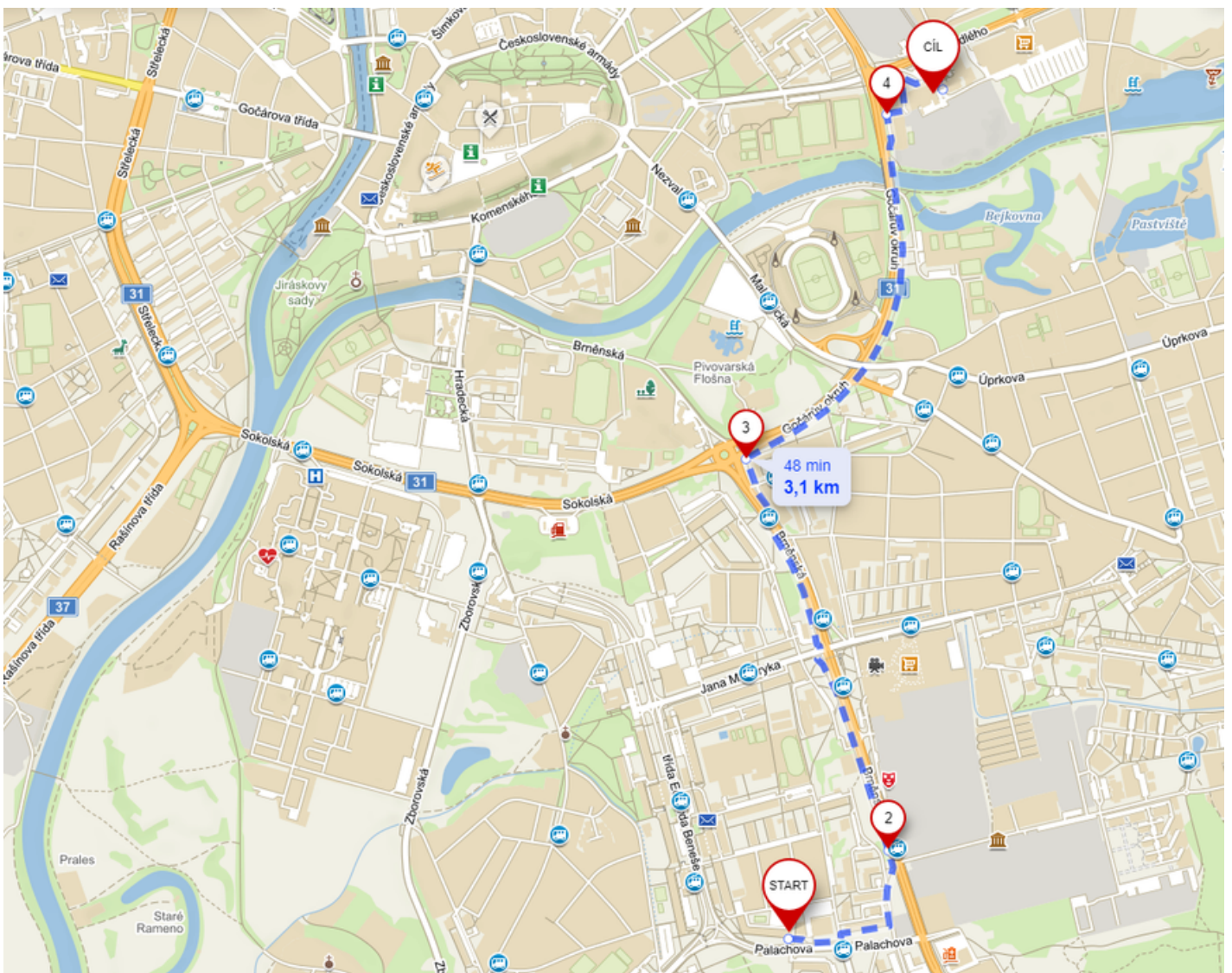
K



FROM PALACHOVA HALLS OF RESIDENCE TO THE BUILDING E



The easiest way is to go to the street "Brněnská" (where the bus stop Na Brně is located) and turn to the left. Go along this street all the way to the city circuit (point 3 on the map below) and then turn to the right. Go along the road until you cross a bridge. The building E is located on the right side close to the Shell gas station.




FROM PALACHOVA HALLS OF RESIDENCE TO THE BUILDING E



BY BUS

Find the bus via www.idos.cz. The nearest bus stop is "Palachova". There are two direct lines number 23 and 27, that are going to station "Pyram". From this station you have to go through the "Orlická" street. Once you will arrive to the "Vita Nejedlého" street the building E is visible on the right side behind the gas station.



In order to search for the connection of the public transport use the website www.idos.cz or download their app for free! Scroll down to find out more about IDOS

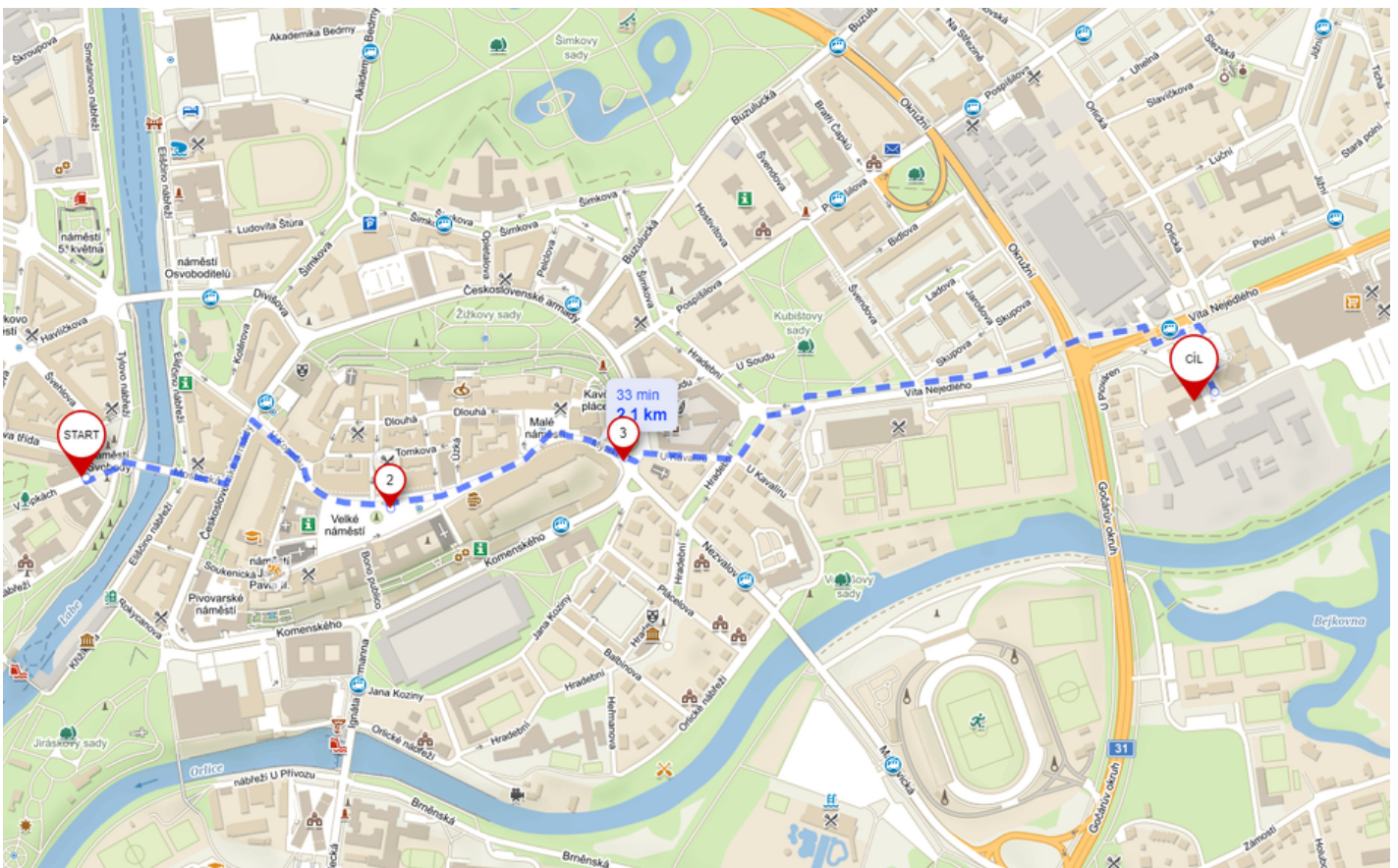


FROM THE BUILDING B TO THE BUILDING E



ON FOOT

If you decided to walk, the easiest way is to go through the city center. The whole walk should take you around half an hour. Go through „Velké náměstí“ (number 2 on the map), continue through „Malé náměstí“, and then pass by the court building (number 3). After that walk on the street „Víta Nejedlého“ until you cross the city circuit. By then you should be able to see „Shell“ gas station on the right side. Turn right behind the gas station and the building in the back is the building E.




FROM THE BUILDING B TO THE BUILDING E



BY BUS

You should take a bus from the bus stop Adalbertinum or from the bus stop Muzeum. There are three direct buses going to Tesla bus stop- number 5 and 17 from the bus stop Adalbertinum and number 11 from the bus stop Muzeum. Otherwise, you would have to change buses. Once you get off the bus at the bus stop Tesla, turn to the right and pass by Shell gas station. The building E is right behind it.



In order to search for the connection of the public transport use the www.idos.cz website or download their app for free! Scroll down to find out more about IDOS





IDOS TIMETABLES

IDOS is a searching system for timetables of all types of the public transportation. It is a very helpful tool for finding your way around the city. You can find it on the website www.idos.cz or download the IDOS app for your phone.



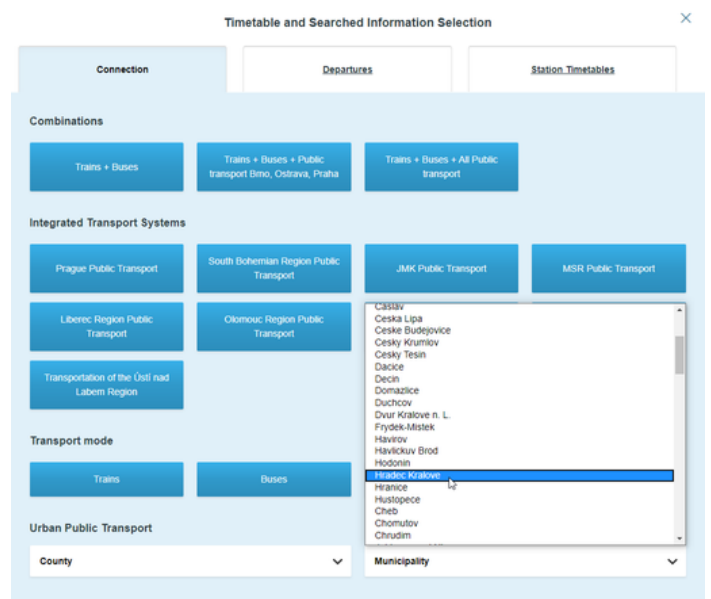
This is what the system looks like



Your first step should be switching it into English. You can do so in a menu in the upper right corner



In order to search more efficiently it is better to select timetables just for Hradec Králové. To do so, start by clicking on "Timetable Selection"



Then in the sectionbox "Municipality" select Hradec Králové



IDOS TIMETABLES

Now it is ready for you to use it! Simply type the name of your bus stops in the empty fields marked "from" and "to" and click on the search button!

The screenshot shows the IDOS.cz website interface. At the top, there is a logo and navigation icons. Below that, there are four tabs: 'CONNECTION' (highlighted in orange), 'CONNECTION', 'DEPARTURES', and '+ Timetable Selection'. The 'CONNECTION' tab is selected, showing 'Hradec Kralove Public Transport'. Below the tabs are two input fields labeled 'FROM' and 'TO'. Underneath these fields are two date/time selectors: 'Today' and 'Now', both circled in red. To the right of these are radio buttons for 'Departure' (selected) and 'Arrival'. Below these are checkboxes for 'Direct connections only' and 'Extended search'. At the bottom is a large orange 'SEARCH' button. A red arrow points from the text below to the 'Today' and 'Now' selectors.

Of course you can also search for specific day or time. Just adjust those here



Remember that IDOS collects all the timetables in the Czech Republic, so you can also use it to find connections between different cities or public transportation inside any city. Just be sure to select the correct option in the settings!