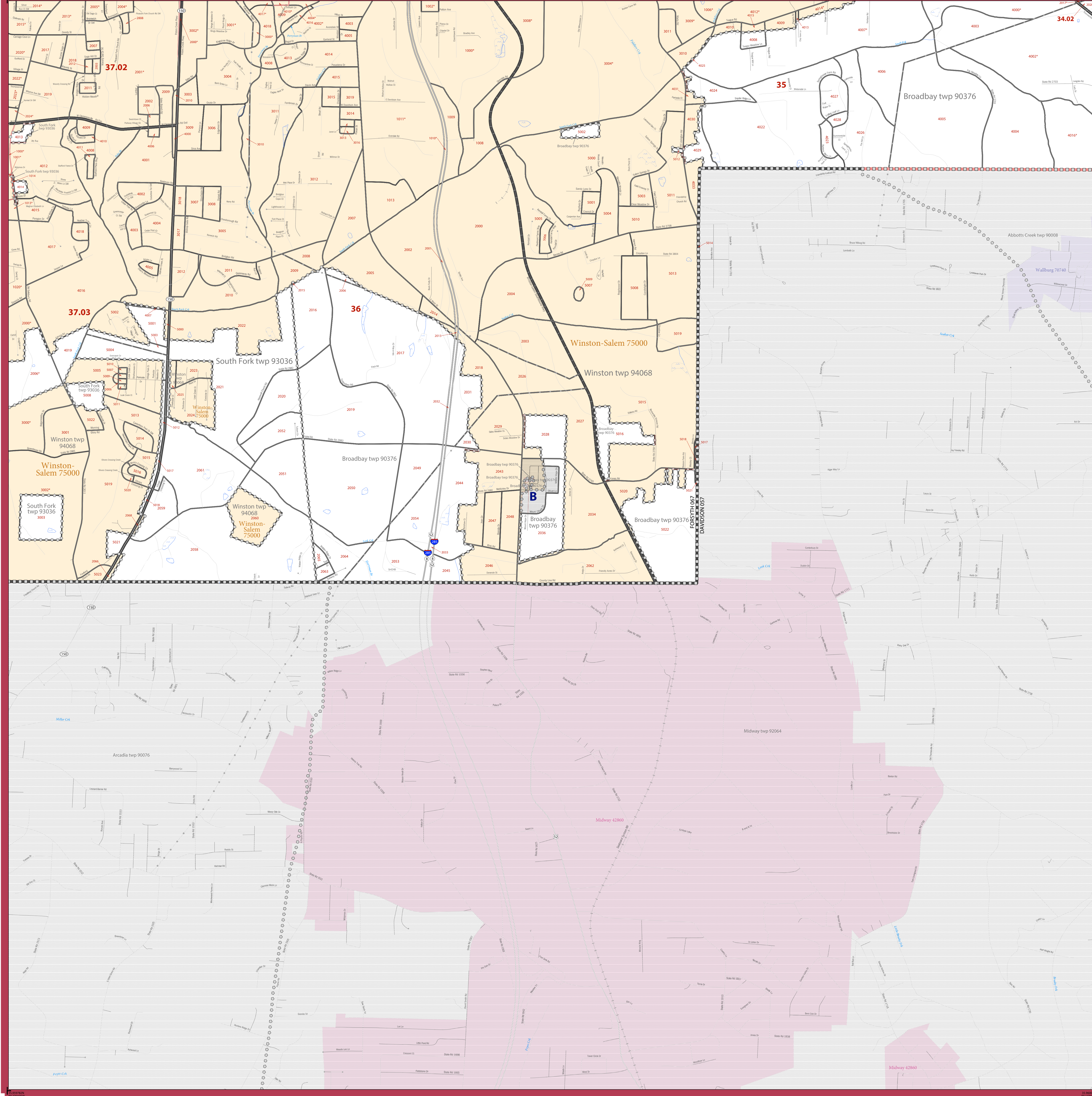


2020 CENSUS - CENSUS BLOCK MAP: Forsyth County, NC



LEGEND

SYMBOL DESCRIPTION	SYMBOL	LABEL STYLE
International or State Water Limit	☆☆☆☆☆	CANADA
Federal American Indian Reservation	*****	L'ANSE RESVN 1880
Off-Reservation Trust Land or Hawaiian Home Land	+ + + + +	T1880
Oklahoma Tribal Statistical Area, Alaska Native Village Statistical Area, or Tribal Designated Statistical Area	◆◆◆◆◆	KAW OTSA 5690
American Indian Tribal Subdivision	●●●●●	EAGLE NEST DIST 200
State American Indian Reservation	///////	Tama Resvn 9400
State Designated Tribal Statistical Area	◆◆◆◆◆	Lumbee SDTSA 9815
Alaska Native Regional Corporation	▽▽▽▽▽	NANA ANRC 52120
State (or statistically equivalent entity)		NEW YORK 36
County (or statistically equivalent entity)	□□□□□	MONTGOMERY 031
Minor Civil Division (MCD) ¹	○ ○ ○ ○ ○	Bristol town 07485
Census County Division (CCD), Census Subarea (CSA), or Unincorporated Territory (UT)	○ ○ ○ ○ ○	Hanna CCD 91650
Consolidated City	○ ○ ○ ○ ○	MILFORD 47500
Incorporated Place ^{1,2}	■ ■ ■ ■ ■	Davis 18100
Census Designated Place (CDP) ²	■ ■ ■ ■ ■	Incline Village 35100
Census Tract ³	■ ■ ■ ■ ■	33.07
Census Block ⁴	■ ■ ■ ■ ■	3012

DESCRIPTION	SYMBOL	DESCRIPTION	SYMBOL
Interstate		Geographic Offset or Corridor	
U.S. Highway		Water Body	
State Highway		Swamp, Marsh, Gravel Pit, or Quarry	
Other Road		Glacier	
Cul-de-sac		Military	
Circle		National or State Park, Forest, or Recreation Area	
RV/Trip Station, Alley, Walkway, or Ferry		Yosemite Natl PK	
Railroad		College or University	
Pipeline or Power Line		Prison or Juvenile Detention Center	
Ridge or Fence		Airport, Airfield, or Helicopter Landing Pad	
Perennial Stream		Selected Mountain Peaks	
Intermittent Stream			
Island Name	DEER IS		
Nonvisible Boundary or Feature Not Elsewhere Classified			
Inset Area	A	Outside Subject Area	

Where international, state, county, and/or MCD/CCD boundaries coincide, the map shows the boundary symbol for only the highest-ranking of these boundaries. Where American Indian reservation and American Indian tribal subdivision boundaries coincide, the map shows only the American Indian reservation boundaries. Where Oklahoma tribal statistical area boundaries and American Indian tribal subdivision boundaries coincide, the map shows only the Oklahoma tribal statistical area boundaries.

Geographic area names are followed by either their FIPS or census code.

1 A "*" following an MCD name denotes a false MCD. A "*" following a place name indicates that a false MCD exists that is coterminous with the place and has the same name and FIPS code as the place; the false MCD label is not shown.

2 Place label color corresponds to the place fill color.

3 Census tracts are identified by an up to four-digit integer number and may have an optional two-digit suffix; for example 23 or 1457.02. The census tract codes consist of six digits with an implied decimal between the fourth and fifth digit corresponding to the basic census tract number, but with leading zeros, and trailing zeros for census tracts without a suffix. The tract number examples above would have codes of 002300 and 145702, respectively.

4 A "*" following a block number indicates that the block number is repeated elsewhere in the block.

Due to space limitations, some areas and features such as water bodies, colleges, prisons, and roads may not be labeled.

Key to Adjacent Sheets		
14	15	16
19	20	21

Sheet Location within Entry	

All legal boundaries and names are as of January 1, 2020. The boundaries shown on this map are for Census Bureau statistical data collection and tabulation purposes only; their depiction and designation for statistical purposes does not constitute a determination of jurisdictional authority or rights of ownership or entitlement.

Geographic: Vintage: 2020 Census (reference date: January 1, 2020)
 Data Source: U.S. Census Bureau's MAINTIGR database (TAB20)
 Map Created by Geography Division: April 10, 2021

U.S. DEPARTMENT OF COMMERCE U.S. Census Bureau

Projection: Albers Equal Area Conic
 Datum: NAD83
 Spheroid: GRS 80
 1st Standard Parallel: 34 13 30
 2nd Standard Parallel: 36 06 55
 Central Meridian: -79 51 40
 Latitude of Projection's Origin: 33 45 09
 False Easting: 0
 False Northing: 0

Scale: 1:12,000

1:12,000

0 0.2 0.4 0.6 0.8 1.0 1.2 Kilometers

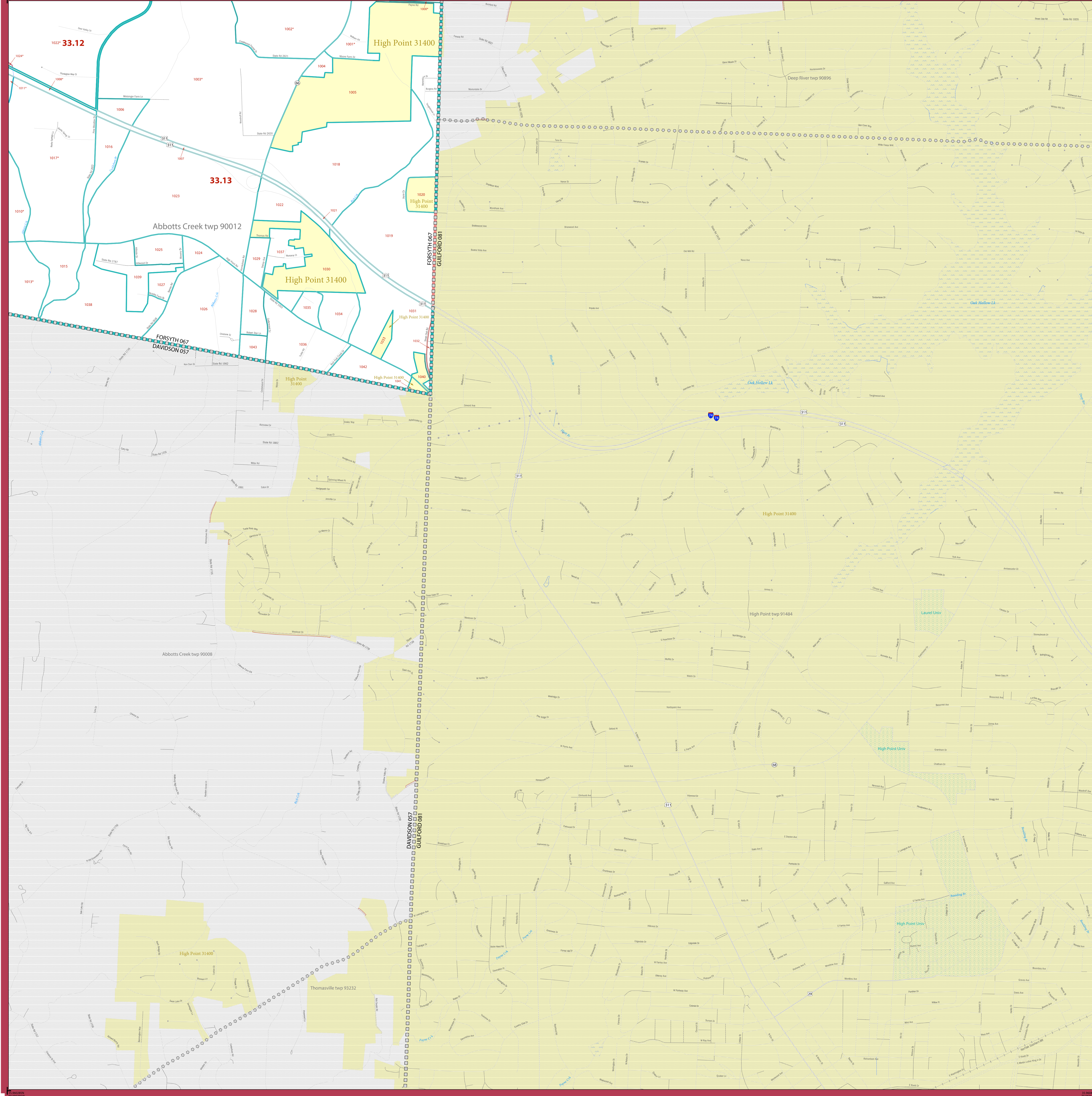
0 0.2 0.4 0.6 0.8 1.0 1.2 Miles

United States Census 2020

NAME: Forsyth County (067)
 ENTITY TYPE: County or statistically equivalent entity
 ST: North Carolina (37)

Geographic Unit (GU) Block Map Series
 2020 CENSUS BLOCK MAP (PARENT) - Sheet ID: 251313067020

2020 CENSUS - CENSUS BLOCK MAP: Forsyth County, NC



LEGEND

SYMBOL DESCRIPTION	SYMBOL	LABEL STYLE
International or State Water Limit	☆☆☆☆☆	CANADA
Federal American Indian Reservation	★ ★ ★ ★ ★	L'ANSE RESVN 1880
Off-Reservation Trust Land or Hawaiian Home Land	+ + + + +	T1880
Oklahoma Tribal Statistical Area, Alaska Native Village Statistical Area, or Tribal Designated Statistical Area	◆ ◆ ◆ ◆ ◆	KAW OTSA 5690
American Indian Tribal Subdivision	● ● ● ● ●	EAGLE NEST DIST 200
State American Indian Reservation	////	Tama Resvn 9400
State Designated Tribal Statistical Area	◆ ◆ ◆ ◆ ◆	Lumbee SDTSA 9815
Alaska Native Regional Corporation	▼ ▼ ▼ ▼ ▼	MANA ANRC 52120
State (or statistically equivalent entity)	▨ ▨ ▨ ▨ ▨	NEW YORK 36
County (or statistically equivalent entity)	▣ ▣ ▣ ▣ ▣	MONTGOMERY 031
Minor Civil Division (MCD)	○ ○ ○ ○ ○	Bristol town 07485
Census County Division (CCD), Census Subarea (CSA), or Unincorporated Territory (UT)	○ ○ ○ ○ ○	Hanna CCD 91650
Consolidated City	○ ○ ○ ○ ○	MILFORD 47500
Incorporated Place ^{1,2}	■ ■ ■ ■ ■	Davis 18100
Census Designated Place (CDP) ²	■ ■ ■ ■ ■	Incline Village 35100
Census Tract ³	■ ■ ■ ■ ■	33.07
Census Block ⁴	■ ■ ■ ■ ■	3012

DESCRIPTION	SYMBOL	DESCRIPTION	SYMBOL
Interstate	— 2 —	Geographic Offset or Corridor	— A —
U.S. Highway	— 2 —	Water Body	— Blue —
State Highway	— 2 —	Swamp, Marsh, Gravel Pit, or Quarry	— Green —
Other Road	— 2 —	Glacier	— Blue —
Cul-de-sac	— 2 —	Military	— Blue —
Circle	— 2 —	National or State Park, Forest, or Recreation Area	— Green —
RV/Trip, Station, Alley, Walkway, or Ferry	— 2 —	College or University	— Blue —
Railroad	— 2 —	Prison or Juvenile Detention Center	— Blue —
Pipeline or Power Line	— 2 —	Airport, Airfield, or Helicopter Landing Pad	— Blue —
Ridge or Fence	— 2 —	Selected Mountain Peaks	— Blue —
Perennial Stream	— 2 —		
Intermittent Stream	— 2 —		
Island Name	— 2 —		
Nonvisible Boundary or Feature Not Elsewhere Classified	— 2 —		
Inset Area	— 2 —	Outside Subject Area	— 2 —

Where international, state, county, and/or MCD/CCD boundaries coincide, the map shows the boundary symbol for only the highest-ranking of these boundaries. Where American Indian reservation and American Indian tribal subdivision boundaries coincide, the map shows only the American Indian reservation boundaries. Where Oklahoma tribal statistical area boundaries and American Indian tribal subdivision boundaries coincide, the map shows only the Oklahoma tribal statistical area boundaries.

Geographic area names are followed by either their FIPS or census code.

1 A "*" following an MCD name denotes a false MCD. A "*" following a place name indicates that a false MCD exists that is coterminous with the place and has the same name and FIPS code as the place; the false MCD label is not shown.

2 Place label color corresponds to the place fill color.

3 Census tracts are identified by an up to four-digit integer number and may have an optional two-digit suffix; for example 23 or 1457.02. The census tract codes consist of six digits with an implied decimal between the fourth and fifth digit corresponding to the basic census tract number, but with leading zeros and trailing zeros for census tracts without a suffix. The tract number examples above would have codes of 002300 and 145702, respectively.

4 A "*" following a block number indicates that the block number is repeated elsewhere in the block.

Due to space limitations, some areas and features such as water bodies, colleges, prisons, and roads may not be labeled.

Key to Adjacent Sheets

16	17
21	22

Sheet Location within Entry

All legal boundaries and names are as of January 1, 2020. The boundaries shown on this map are for Census Bureau statistical data collection and tabulation purposes only; their depiction and designation for statistical purposes does not constitute a determination of jurisdictional authority or rights of ownership or entitlement.

Geographic: Vintage: 2020 Census (reference date: January 1, 2020)
 Data Source: U.S. Census Bureau's MAINTIGR database (TAB20)
 Map Created by Geography Division: April 10, 2021

U.S. DEPARTMENT OF COMMERCE U.S. Census Bureau

Projection: Albers Equal Area Conic
 Datum: NAD83
 Spheroid: GRS 80
 1st Standard Parallel: 34 13 30
 2nd Standard Parallel: 36 06 55
 Central Meridian: -79 51 40
 Latitude of Projection's Origin: 33 45 09
 False Easting: 0
 False Northing: 0

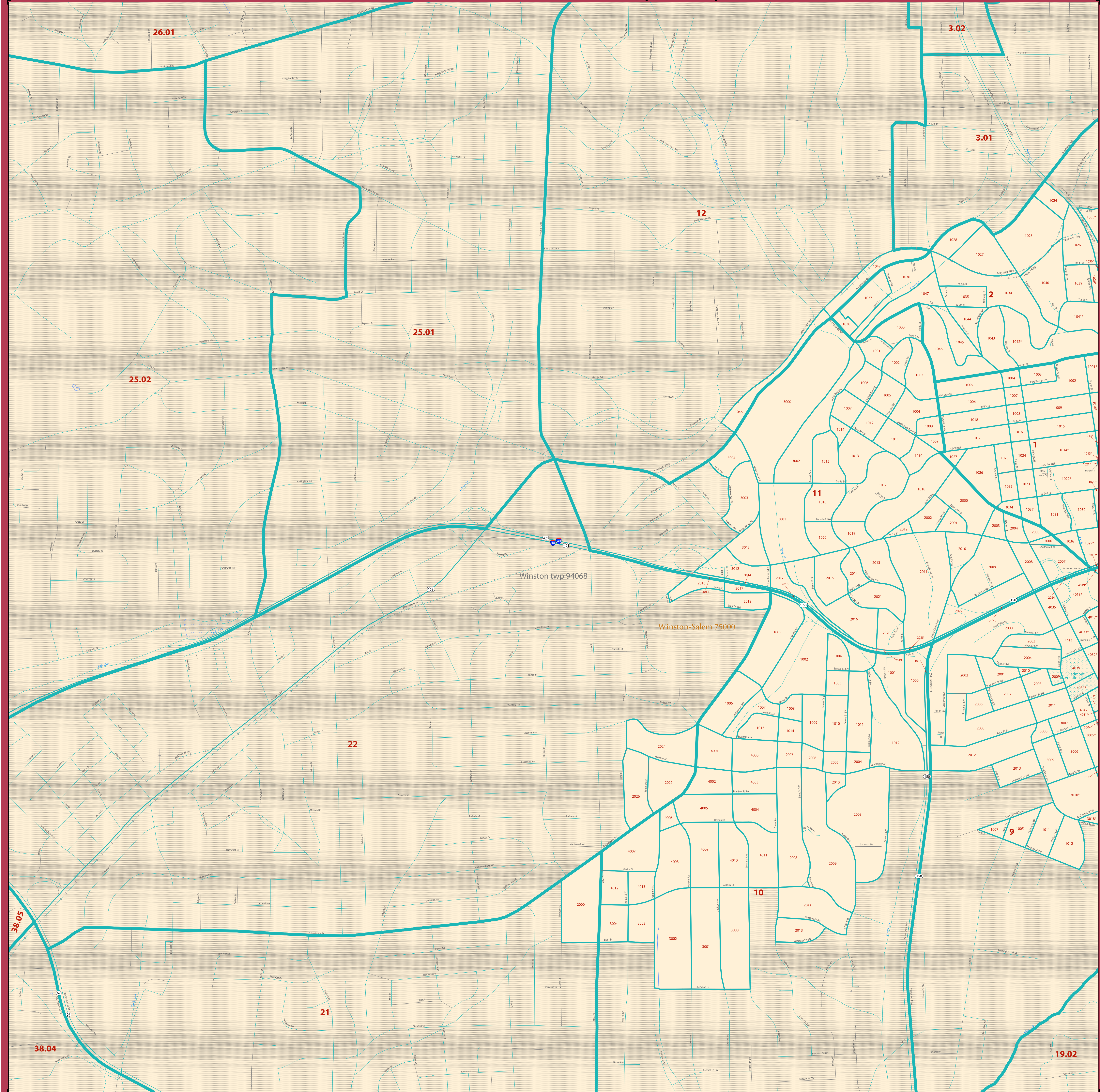
Scale: 1:12,000

United States Census 2020

NAME: Forsyth County (067)
 ENTITY TYPE: County or statistically equivalent entity
 ST: North Carolina (37)

Geographic Unit (IGU) Block Map Series
 2020 CENSUS BLOCK MAP (PARENT) - Sheet ID: 2513137067022

2020 CENSUS - CENSUS BLOCK MAP: Forsyth County, NC



LEGEND	
SYMBOL DESCRIPTION	LABEL STYLE
International or State Water Limit	☆☆☆☆☆ CANADA
Federal American Indian Reservation	★ ★ ★ ★ ★ L'ANSE RESVN 1880
Off-Reservation Trust Land or Hawaiian Home Land	+ + + + + T1880
Oklahoma Tribal Statistical Area, Alaska Native Village Statistical Area, or Tribal Designated Statistical Area	◆ ◆ ◆ ◆ ◆ KAW OTSA 5690
American Indian Tribal Subdivision	● ● ● ● ● EAGLE NEST DIST 200
State American Indian Reservation	////// Tama Resvn 9400
State Designated Tribal Statistical Area	◆ ◆ ◆ ◆ ◆ Lumbee SDTSA 9815
Alaska Native Regional Corporation	▼ ▼ ▼ ▼ ▼ ANANA ANRC 52120
State (or statistically equivalent entity)	▨ ▨ ▨ ▨ ▨ NEW YORK 36
County (or statistically equivalent entity)	▣ ▣ ▣ ▣ ▣ MONTGOMERY 031
Minor Civil Division (MCD) ¹	○ ○ ○ ○ ○ Bristol town 07485
Census County Division (CCD), Census Subarea (CSA), or Unincorporated Territory (UT)	○ ○ ○ ○ ○ Hanna CCD 91650
Consolidated City	○ ○ ○ ○ ○ MILFORD 47500
Incorporated Place ^{1,2}	■ ■ ■ ■ ■ Davis 18100
Census Designated Place (CDP) ²	■ ■ ■ ■ ■ Incline Village 35100
Census Tract ³	■ ■ ■ ■ ■ 33.07
Census Block ⁴	■ ■ ■ ■ ■ 3012

DESCRIPTION	SYMBOL	DESCRIPTION	SYMBOL
Interstate		Geographic Offset or Corridor	
U.S. Highway		Water Body	
State Highway		Swamp, Marsh, Grand Pine, or Quarry	
Other Road		Glacier	
Cul-de-sac		Military	
Circle		National or State Park, Forest, or Recreation Area	
FWY Trail, Stairway, Alley, Walkway, or Ferry		College or University	
Railroad		Prison or Juvenile Detention Center	
Pipeline or Power Line		Airport, Airfield, or Helicopter Landing Pad	
Ridge or Fence		Selected Mountain Peaks	
Perennial Stream			
Intermittent Stream			
Island Name			
Nonvisible Boundary or Feature Not Elsewhere Classified			
Inset Area		Outside Subject Area	

Where international, state, county, and/or MCD/CCD boundaries coincide, the map shows the boundary symbol for only the highest-ranking of these boundaries. Where American Indian reservation and American Indian tribal subdivision boundaries coincide, the map shows only the American Indian reservation boundaries. Where Oklahoma tribal statistical area boundaries and American Indian tribal subdivision boundaries coincide, the map shows only the Oklahoma tribal statistical area boundaries.

Geographic area names are followed by either their FIPS or census code.

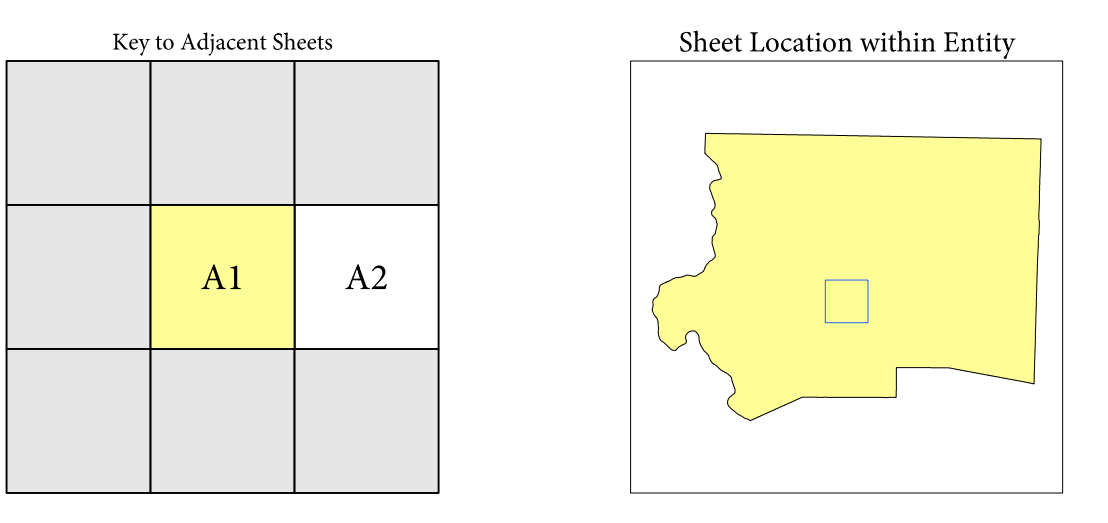
1 A "*" following an MCD name denotes a false MCD. A "*" following a place name indicates that a false MCD exists that is coextensive with the place and has the same name and FIPS code as the place; the false MCD label is not shown.

2 Place label color corresponds to the place fill color.

3 Census tracts are identified by an up to four-digit integer number and may have an optional two-digit suffix; for example 23 or 1457.02. The census tract codes consist of six digits with an implied decimal between the fourth and fifth digit corresponding to the basic census tract number, but with leading zeros, and trailing zeros for census tracts without a suffix. The tract number examples above would have codes of 002300 and 145702, respectively.

4 A "*" following a block number indicates that the block number is repeated elsewhere in the block.

Due to space limitations, some areas and features such as water bodies, colleges, prisons, and roads may not be labeled.



Sheet A1 of 3 INSET sheets
 Total Sheets: 26 (Index 1; Parent 22; Inset 3)

All legal boundaries and names are as of January 1, 2020. The boundaries shown on this map are for Census Bureau statistical data collection and tabulation purposes only; their depiction and designation for statistical purposes does not constitute a determination of jurisdictional authority or rights of ownership or entitlement.

Geographic: Vintage: 2020 Census (reference date: January 1, 2020)
 Data Source: U.S. Census Bureau's MA7/TIGER database (TAB20)
 Map Created by Geography Division: April 10, 2021

U.S. DEPARTMENT OF COMMERCE U.S. Census Bureau

