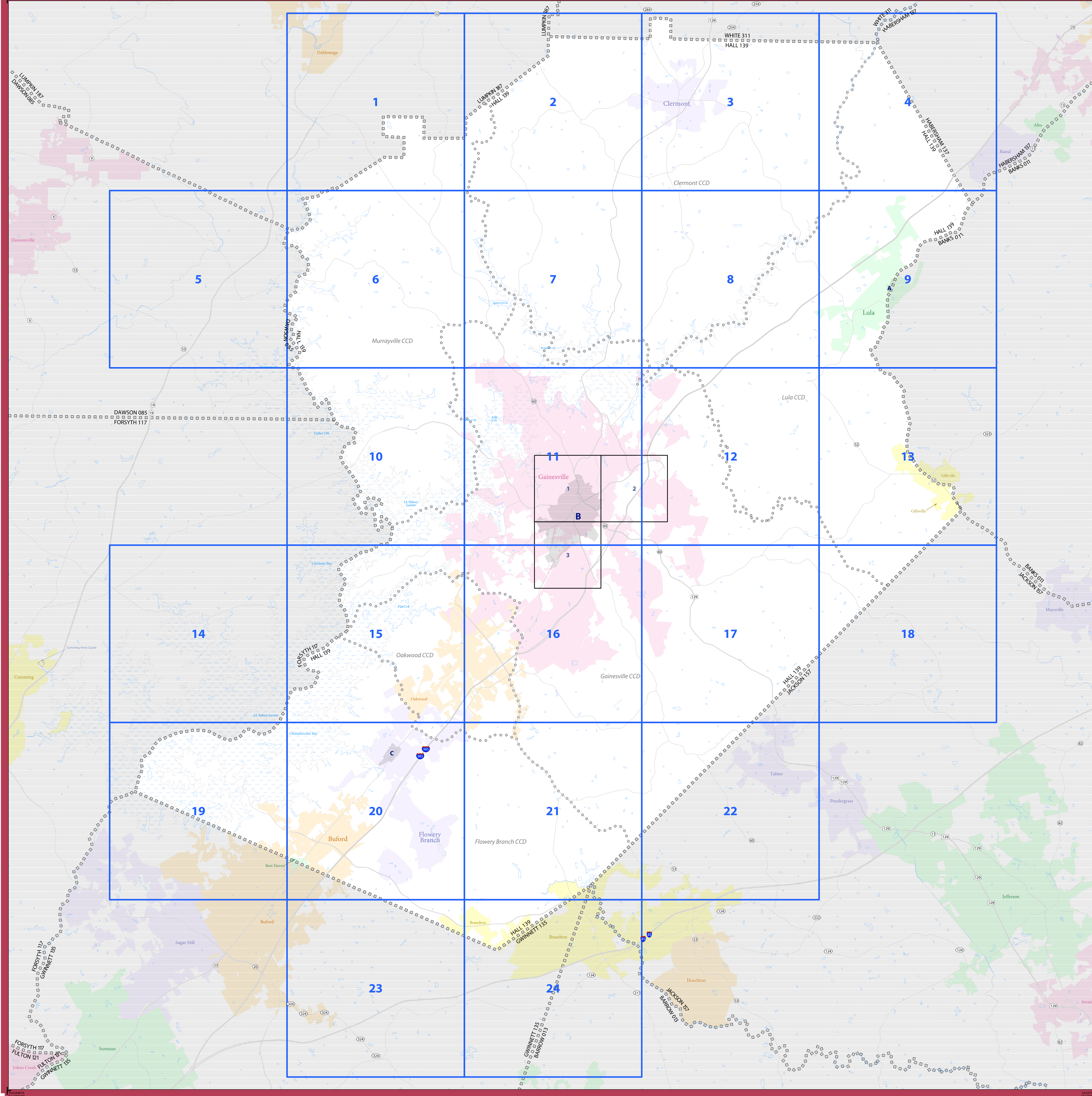


P.L. 94-171 COUNTY BLOCK MAP (2020 CENSUS): Hall County, GA



LEGEND		
SYMBOL DESCRIPTION	SYMBOL	LABEL STYLE
International	☆☆☆☆☆	CANADA
Federal American Indian Reservation	★ ★ ★ ★ ★	L'ANSE RESVN 1880
Off-Reservation Trust Land or Hawaiian Home Land	+ + + + +	T1880
Oklahoma Tribal Statistical Area, Alaska Native Village Statistical Area, or Tribal Designated Statistical Area	◆ ◆ ◆ ◆ ◆	KAW OTSA 5690
American Indian Tribal Subdivision	● ● ● ● ●	EAGLE NEST DIST 200
State American Indian Reservation	▨ ▨ ▨ ▨ ▨	Tama Resvsn 9400
State Designated Tribal Statistical Area	◆ ◆ ◆ ◆ ◆	Lumbee SDTSA 9815
Alaska Native Regional Corporation	▼ ▼ ▼ ▼ ▼	NANA ANRC 52120
State (or statistically equivalent entity)	▭ ▭ ▭ ▭ ▭	NEW YORK 36
County (or statistically equivalent entity)	▭ ▭ ▭ ▭ ▭	MONTGOMERY 031
Minor Civil Division (MCD)	○ ○ ○ ○ ○	Bristol town 07485
Census County Division (CCD), Census Tract (CT), or Unincorporated Territory (UT)	○ ○ ○ ○ ○	Hanna CCD 91650
Consolidated City	○ ○ ○ ○ ○	MILFORD 47500
Incorporated Place ^{1,2}	■ ■ ■ ■ ■	Davis 18100
Census Designated Place (CDP) ²	■ ■ ■ ■ ■	Incline Village 35100
State Legislative District - Upper (Senate) ³	■ ■ ■ ■ ■	SLDU 14
State Legislative District - Lower (House) ³	■ ■ ■ ■ ■	SLDL 26
Voting District (VTD)	● ● ● ● ●	100015
Census Tract ⁴	■ ■ ■ ■ ■	33.07
Census Block ⁵	■ ■ ■ ■ ■	3012

DESCRIPTION	SYMBOL	DESCRIPTION	SYMBOL
Interstate	— 1 —	Geographic Object or Corridor	—
U.S. Highway	— 2 —	Water Body	—
State Highway or State Road	— 3 —	Swamp, Marsh, Gravel Pit, or Quarry	—
Other Road	— 4 —	Gleicher	—
Canal	— 5 —	Military	—
Circle	○	AWP Trail, Stairway, Alley, Walkway, or Ferry	—
Railroad	— 6 —	National or State Park, Forest, or Recreation Area	—
Pipeline or Power Line	— 7 —	College or University	—
Ridge or Fence	— 8 —	Prison or Juvenile Detention Center	—
Perennial Stream	— 9 —	Airport, Airfield, or Helicopter Landing Pad	—
Intermittent Stream	— 10 —	Selected Mountain Peaks	—
Island Name	DEER IS	Elsewhere Classified	—
Nonviable Boundary or Feature Not Elsewhere Classified	—		

Where international, state, county, and/or MCD/CCD boundaries coincide, the map shows the boundary symbol for only the highest-ranking of these boundaries. Where American Indian reservation and American Indian tribal subdivision boundaries coincide, the map shows only the American Indian reservation boundaries. Where Oklahoma tribal statistical area boundaries and American Indian tribal subdivision boundaries coincide, the map shows only the Oklahoma tribal statistical area boundaries.

Geographic area names are followed by either their FIPS or census code.

1 A * following an MCD name denotes a false MCD. A * following a place name indicates that a false MCD exists with the same name and FIPS code as the place; the false MCD label is not shown.

2 Place label color corresponds to the place fill color.

3 2018 State Legislative Districts.

4 Census tracts are identified by an up to four-digit integer number and may have an optional two-digit suffix; for example 25 or 1457.02. The census tract codes consist of six digits with an implied decimal between the fourth and fifth digit corresponding to the basic census tract number, but with leading zeros, and trailing zeros for census tracts without a suffix. The tract number examples above would have codes of 002300 and 145702, respectively.

5 A * following a block number indicates that the block number is repeated elsewhere in the block.


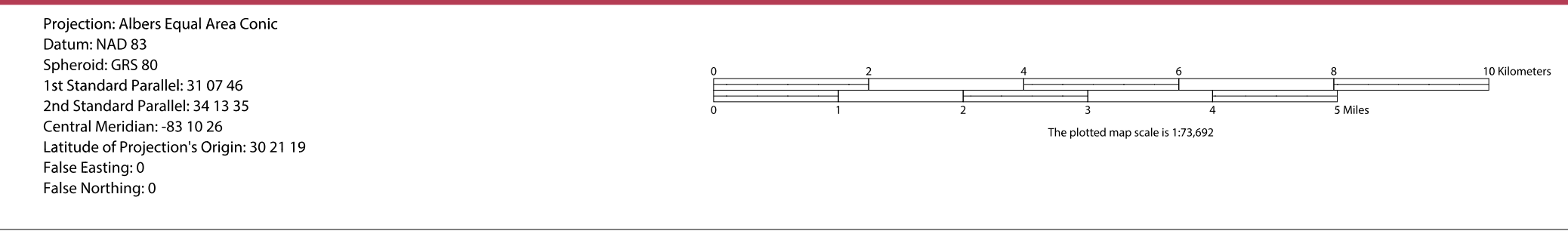
Due to space limitations, some areas and features such as water bodies, colleges, prisons, and roads may not be labeled.

Note: This index map sheet provides the map sheet configuration in relation to the subject entity. Due to scale limitations, map content may be simplified. Refer to parent and/or inset map sheets for detailed map content.

All legal boundaries and names are as of January 1, 2020. The boundaries shown on this map are for Census Bureau statistical data collection and tabulation purposes only; their depiction and designation for statistical purposes does not constitute a determination of jurisdictional authority or rights of ownership or entitlement.

Geographic Vintage: 2020 Census (reference date: January 1, 2020)
 Data Source: U.S. Census Bureau's MA7/TIGER database (TIGER20)
 Map Created by Geography Division: December 26, 2020

U.S. DEPARTMENT OF COMMERCE U.S. Census Bureau

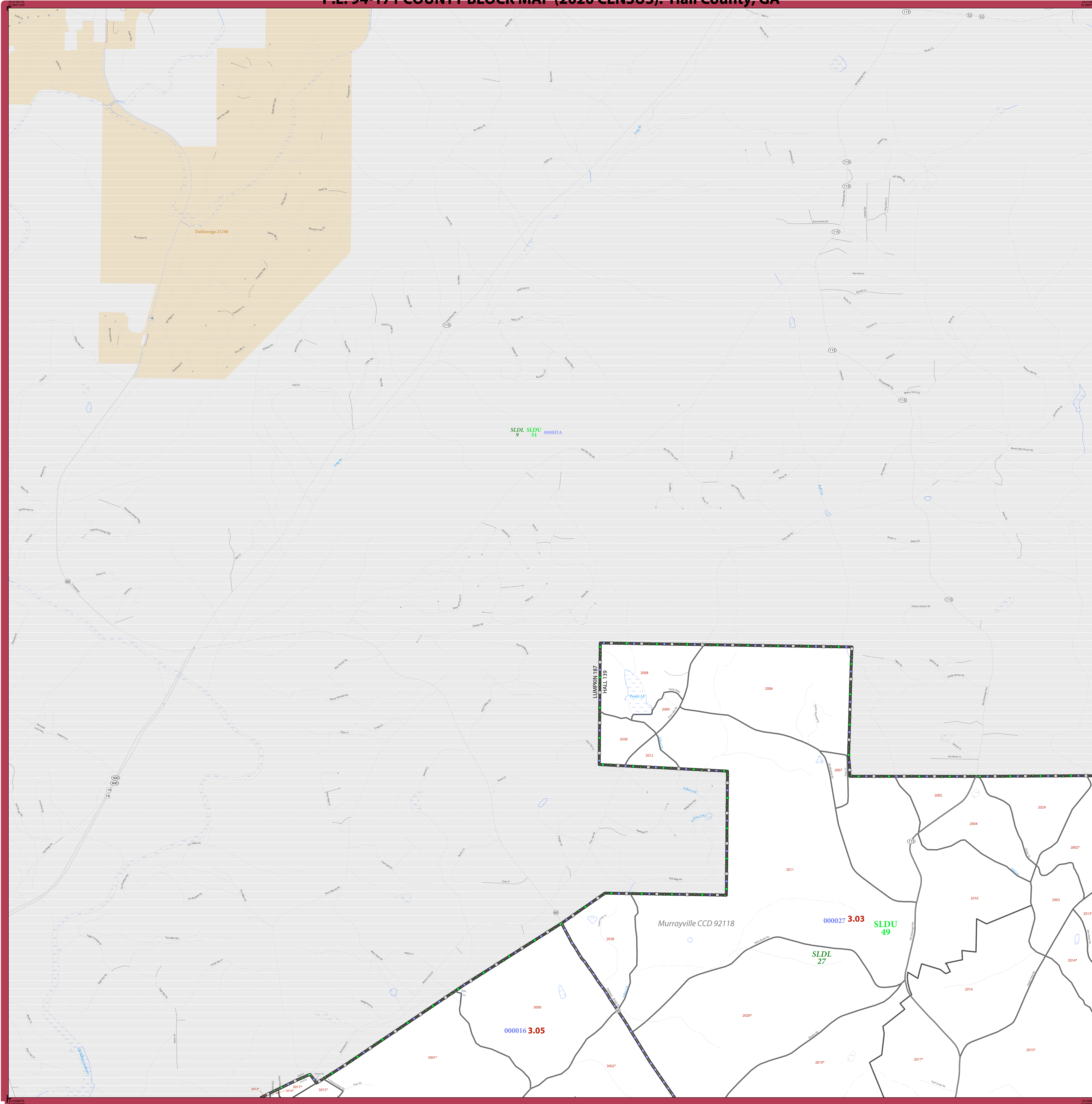


Total Sheets: 30 (Index 1; Parent 24; Inset 5)

NAME: Hall County (139)
 ENTITY TYPE: County or statistically equivalent entity
 ST: Georgia (13)

2020 CENSUS P.L. BLOCK MAP INDEX
 Sheet ID: 24313139000

P.L. 94-171 COUNTY BLOCK MAP (2020 CENSUS): Hall County, GA



LEGEND

SYMBOL DESCRIPTION	SYMBOL	LABEL STYLE
International	☆☆☆☆☆	CANADA
Federal American Indian Reservation	*****	L'ANSE RESVN 1880
Off-Reservation Trust Land or Hawaiian Home Land	+++++	T1880
Oklahoma Tribal Statistical Area, Alaska Native Village Statistical Area, or Tribal Designated Statistical Area	◆◆◆◆◆	KAW OTSA 5690
American Indian Tribal Subdivision	●●●●●	EAGLE NEST DIST 200
State American Indian Reservation	//////	Tama Resvn 9400
State Designated Tribal Statistical Area	◆◆◆◆◆	Lumbee SDTSA 9815
Alaska Native Regional Corporation	▼▼▼▼▼	NANA ANRC 52120
State (or statistically equivalent entity)		NEW YORK 36
County (or statistically equivalent entity)	□□□□□	MONTGOMERY 031
Minor Civil Division (MCD) ¹	○○○○○	Bristol town 07485
Census County Division (CCD), Census Subarea (CSA), or Unorganized Territory (UT)	○○○○○	Hanna CCD 91650
Consolidated City	○○○○○	MILFORD 47500
Incorporated Place ^{1,2}	■	Davis 18100
Census Designated Place (CDP) ²	■	Incline Village 35100
State Legislative District - Upper (Senate) ³	■	SLDU 14
State Legislative District - Lower (House) ³	■	SLDL 26
Voting District (VTD)	●	100015
Census Tract ⁴	■	33.07
Census Block ⁵	■	3012

DESCRIPTION	SYMBOL	DESCRIPTION	SYMBOL
Interstate	—	Geographic Object or Corridor	—
U.S. Highway or State Road	—	Water Body	—
Other Road	—	Swamp, Marsh, Gravel Pit, or Quarry	—
Cut-de-sac	—	Glacier	—
Circle	—	Military	—
AWP Trail, Stairway, Alley, Walkway, or Ferry	—	National or State Park, Forest, or Recreation Area	—
Railroad	—	College or University	—
Pipeline or Power Line	—	Prison or Juvenile Detention Center	—
Ridge or Fence	—	Airport, Airfield, or Helicopter Landing Pad	—
Perennial Stream	—	Selected Mountain Peaks	—
Intermittent Stream	—	Island Name	—
Island Name	—	Nonsubdivisible Boundary or Feature Not Elsewhere Classified	—
Nonsubdivisible Boundary or Feature Not Elsewhere Classified	—	Inset Area	—

Where international, state, county, and/or MCD/CCD boundaries coincide, the map shows the boundary symbol for only the highest-ranking of these boundaries. Where American Indian reservation and American Indian tribal subdivision boundaries coincide, the map shows only the American Indian reservation boundaries. Where Oklahoma tribal statistical area boundaries and American Indian tribal subdivision boundaries coincide, the map shows only the Oklahoma tribal statistical area boundaries.

Geographic area names are followed by either their FIPS or census code.

1 A "*" following an MCD name denotes a false MCD. A "*" following a place name indicates that a false MCD exists with the same name and FIPS code as the place; the false MCD label is not shown.

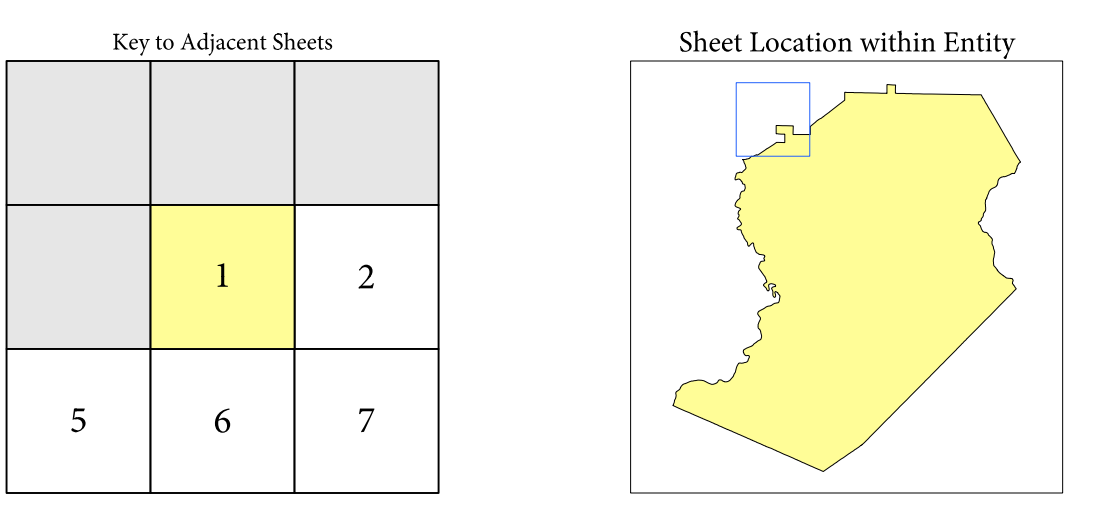
2 Place label color corresponds to the place fill color.

3 2018 State Legislative Districts.

4 Census tracts are identified by an up to four-digit integer number and may have an optional two-digit suffix; for example 25 or 1457.02. The census tract codes consist of six digits with an implied decimal between the fourth and fifth digit corresponding to the basic census tract number, but with leading zeros, and trailing zeros for census tracts without a suffix. The tract number examples above would have codes of 002300 and 145702, respectively.

5 A "*" following a block number indicates that the block number is repeated elsewhere in the block.

Due to space limitations, some areas and features such as water bodies, colleges, prisons, and roads may not be labeled.



Sheet 1 of 24 PARENT sheets
 Total Sheets: 30 (Index 1; Parent 24; Inset 5)

NAME: Hall County (139)
 ENTITY TYPE: County or statistically equivalent entity
 ST: Georgia (13)

2020 CENSUS P.L. BLOCK MAP (PARENT)
 Sheet ID: 243713130001

All legal boundaries and names are as of January 1, 2020. The boundaries shown on this map are for Census Bureau statistical data collection and tabulation purposes only; their depiction and designation for statistical purposes does not constitute a determination of jurisdictional authority or rights of ownership or entitlement.

Geographic Vintage: 2020 Census (reference date: January 1, 2020)
 Data Source: U.S. Census Bureau's MAINTIGER database (TAB20)
 Map Created by Geography Division: December 26, 2020

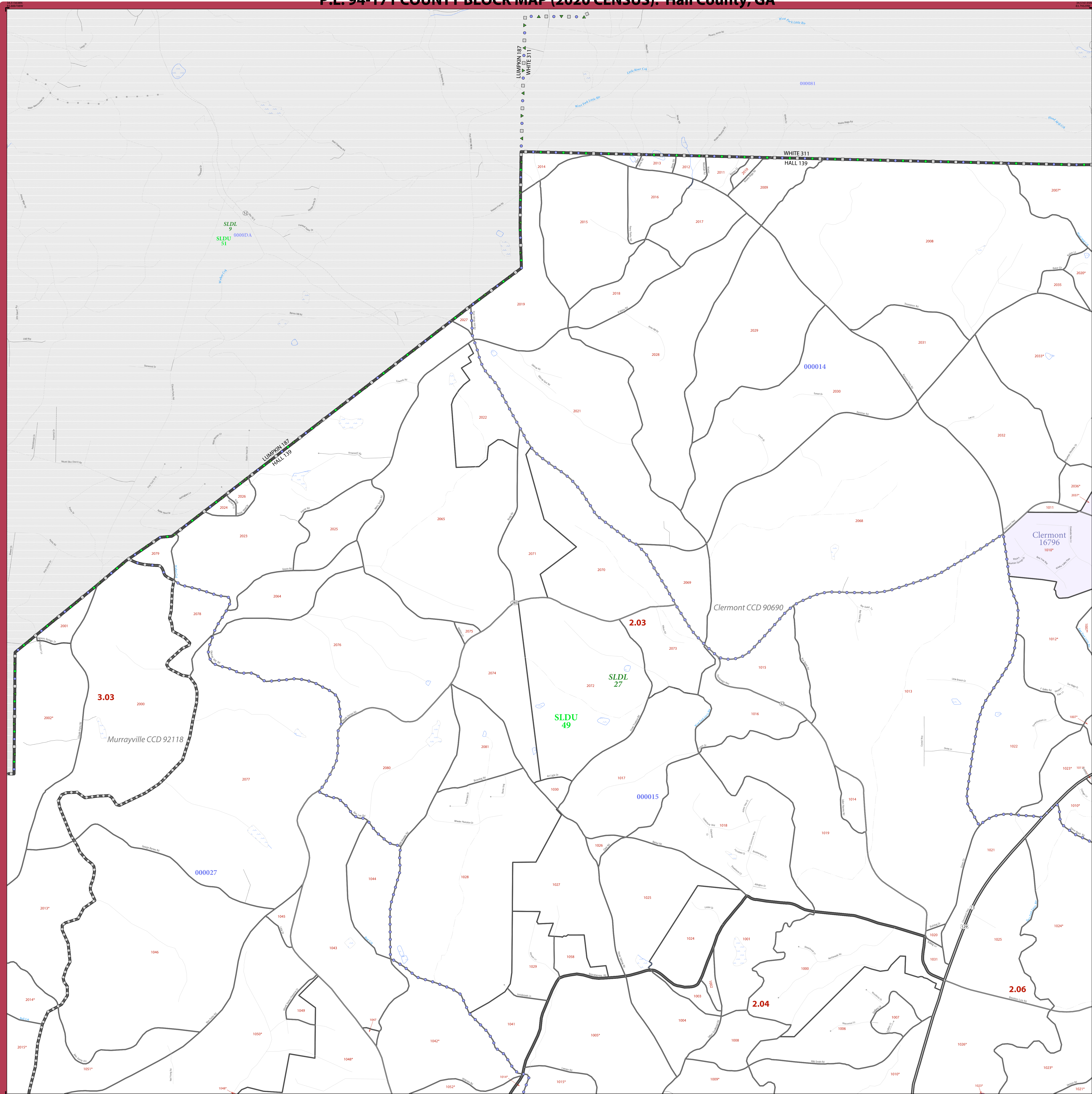
U.S. DEPARTMENT OF COMMERCE U.S. Census Bureau

Projection: Albers Equal Area Conic
 Datum: NAD 83
 Spheroid: GRS 80
 1st Standard Parallel: 31 07 46
 2nd Standard Parallel: 34 13 35
 Central Meridian: -83 10 26
 Latitude of Projection's Origin: 30 21 19
 False Easting: 0
 False Northing: 0

The plotted map scale is 1:12,000



P.L. 94-171 COUNTY BLOCK MAP (2020 CENSUS): Hall County, GA



LEGEND		
SYMBOL DESCRIPTION	SYMBOL	LABEL STYLE
International	☆☆☆☆☆	CANADA
Federal American Indian Reservation	★ ★ ★ ★ ★	L'ANSE RESV N 1880
Off-Reservation Trust Land or Hawaiian Home Land	+ + + + +	T1880
Oklahoma Tribal Statistical Area, Alaska Native Village Statistical Area, or Tribal Designated Statistical Area	◆ ◆ ◆ ◆ ◆	KAW OTSA 5690
American Indian Tribal Subdivision	● ● ● ● ●	EAGLE NEST DIST 200
State American Indian Reservation	//// ////	Tama Resvn 9400
State Designated Tribal Statistical Area	◆ ◆ ◆ ◆ ◆	Lumbee SDTSA 9815
Alaska Native Regional Corporation	▼ ▼ ▼ ▼ ▼	NANA ANRC 52120
State (or statistically equivalent entity)		NEW YORK 36
County (or statistically equivalent entity)	□ □ □ □ □	MONTGOMERY 031
Minor Civil Division (MCD) ¹	○ ○ ○ ○ ○	Bristol town 07485
Census County Division (CCD), Census Subarea (CSA), or Unincorporated Territory (UT)	○ ○ ○ ○ ○	Hanna CCD 91650
Consolidated City	○ ○ ○ ○ ○	MILFORD 47500
Incorporated Place ^{1,2}	■ ■ ■ ■ ■	Davis 18100
Census Designated Place (CDP) ²	■ ■ ■ ■ ■	Incline Village 35100
State Legislative District - Upper (Senate) ³	■ ■ ■ ■ ■	SLDU 14
State Legislative District - Lower (House) ³	■ ■ ■ ■ ■	SLDL 26
Voting District (VTD)	● ● ● ● ●	100015
Census Tract ⁴	■ ■ ■ ■ ■	33.07
Census Block ⁵	■ ■ ■ ■ ■	3012

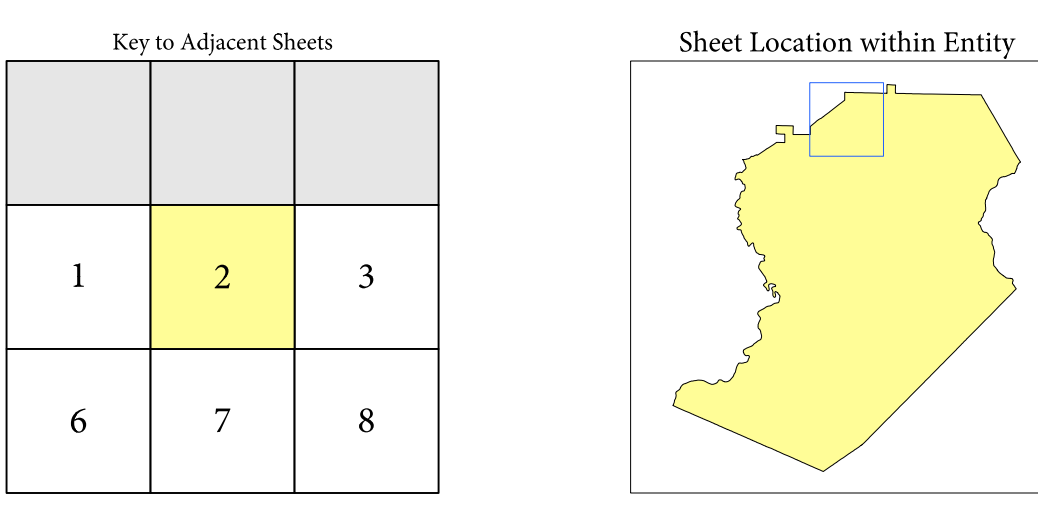
DESCRIPTION	SYMBOL	DESCRIPTION	SYMBOL
Interstate	—+—+—+—+—	Geographic Object or Corridor	—
U.S. Highway	—2—	Water Body	—(Blue)—
State Highway or State Road	—(Circle)—	Swamp, Marsh, Gravel Pit, or Quarry	—(Light Blue)—
Other Road	—(Dashed)—	Glacier	—(Blue)—
Cut-de-sac	—(Dashed)—	Military	—(Blue)—
Circle	○	AWP Trail, Stairway, Alley, Walkway, or Ferry	—(Blue)—
Circle with Star	○*	National or State Park, Forest, or Recreation Area	—(Green)—
Circle with Square	○□	Pipeline or Power Line	—(Blue)—
Circle with Triangle	○△	College or University	—(Green)—
Circle with Diamond	○◇	Ridge or Fence	—(Blue)—
Circle with X	○X	Prison or Juvenile Detention Center	—(Blue)—
Circle with Plus	○+	Perennial Stream	—(Blue)—
Circle with Asterisk	○*	Intermittent Stream	—(Blue)—
Circle with Hash	○#	Island Name	DEER IS
Circle with Square	○□	Nonsite Boundary or Feature Not Elsewhere Classified	Selected Mountain Peaks
Circle with Triangle	○△	Inset Area	Outside Subject Area

Where international, state, county, and/or MCD/CCD boundaries coincide, the map shows the boundary symbol for only the highest-ranking of these boundaries. Where American Indian reservation and American Indian tribal subdivision boundaries coincide, the map shows only the American Indian reservation boundaries. Where Oklahoma tribal statistical area boundaries and American Indian tribal subdivision boundaries coincide, the map shows only the Oklahoma tribal statistical area boundaries.

Geographic area names are followed by either their FIPS or census code.

- A " " following an MCD name denotes a false MCD. A " " following a place name indicates that a false MCD exists with the same name and FIPS code as the place; the false MCD label is not shown.
- Place label color corresponds to the place fill color.
- 2018 State Legislative Districts.
- Census tracts are identified by an up to four-digit integer number and may have an optional two-digit suffix; for example 25 or 1457.02. The census tract codes consist of six digits with an implied decimal between the fourth and fifth digit corresponding to the basic census tract number, but with leading zeros, and trailing zeros for census tracts without a suffix. The tract number examples above would have codes of 002300 and 145702, respectively.
- A " " following a block number indicates that the block number is repeated elsewhere in the block.

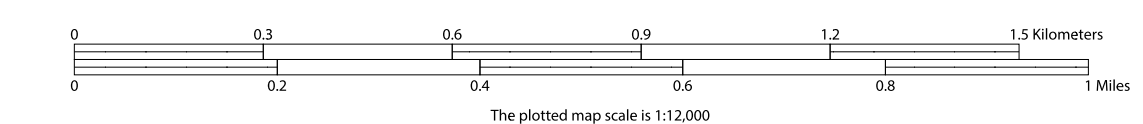
Due to space limitations, some areas and features such as water bodies, colleges, prisons, and roads may not be labeled.



All legal boundaries and names are as of January 1, 2020. The boundaries shown on this map are for Census Bureau statistical data collection and tabulation purposes only; their depiction and designation for statistical purposes does not constitute a determination of jurisdictional authority or rights of ownership or entitlement.

Geographic Vintage: 2020 Census (reference date: January 1, 2020)
 Data Source: U.S. Census Bureau's MAINTIGER database (TAB20)
 Map Created by Geography Division: December 26, 2020
 U.S. DEPARTMENT OF COMMERCE U.S. Census Bureau

Projection: Albers Equal Area Conic
 Datum: NAD83
 Spheroid: GRS 80
 1st Standard Parallel: 31 07 46
 2nd Standard Parallel: 34 13 35
 Central Meridian: -83 10 26
 Latitude of Projection's Origin: 30 21 19
 False Easting: 0
 False Northing: 0



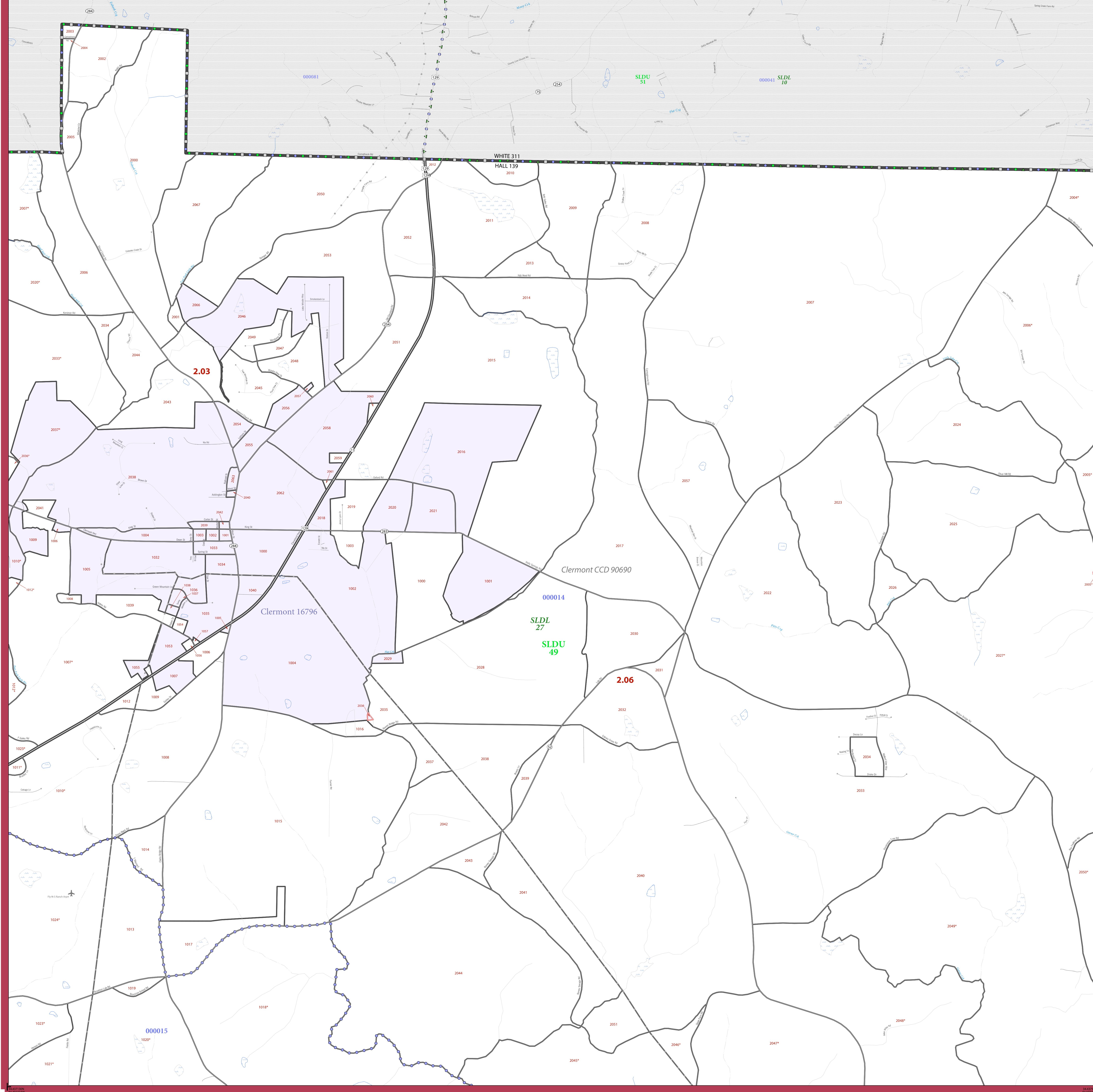
United States
Census 2020

Sheet 2 of 24 PARENT sheets
 Total Sheets: 30 (Index 1; Parent 24; Inset 5)

NAME: Hall County (139)
 ENTITY TYPE: County or statistically equivalent entity
 ST: Georgia (13)

2020 CENSUS P.L. BLOCK MAP (PARENT)
 Sheet ID: 2431313902

P.L. 94-171 COUNTY BLOCK MAP (2020 CENSUS): Hall County, GA



LEGEND

SYMBOL DESCRIPTION	SYMBOL	LABEL STYLE
International	☆☆☆☆☆	CANADA
Federal American Indian Reservation	★ ★ ★ ★ ★	L'ANSE RESV N 1880
Off-Reservation Trust Land or Hawaiian Home Land	+ + + + +	T1880
Oklahoma Tribal Statistical Area, Alaska Native Village Statistical Area, or Tribal Designated Statistical Area	◆ ◆ ◆ ◆ ◆	KAW OTSA 5690
American Indian Tribal Subdivision	● ● ● ● ●	EAGLE NEST DIST 200
State American Indian Reservation	▨ ▨ ▨ ▨ ▨	Tama Resvn 9400
State Designated Tribal Statistical Area	◆ ◆ ◆ ◆ ◆	Lumbee SDTSA 9815
Alaska Native Regional Corporation	▼ ▼ ▼ ▼ ▼	NANA ANRC 52120
State (or statistically equivalent entity)	▭ ▭ ▭ ▭ ▭	NEW YORK 36
County (or statistically equivalent entity)	▭ ▭ ▭ ▭ ▭	MONTGOMERY 031
Minor Civil Division (MCD) ¹	○ ○ ○ ○ ○	Bristol town 07485
Census County Division (CCD), Census Subarea (CSA), or Unincorporated Territory (UT)	○ ○ ○ ○ ○	Hanna CCD 91650
Consolidated City	○ ○ ○ ○ ○	MILFORD 47500
Incorporated Place ^{1,2}	■ ■ ■ ■ ■	Davis 18100
Census Designated Place (CDP) ²	■ ■ ■ ■ ■	Incline Village 35100
State Legislative District - Upper (Senate) ³	■ ■ ■ ■ ■	SLDU 14
State Legislative District - Lower (House) ³	■ ■ ■ ■ ■	SLDL 26
Voting District (VTD)	● ● ● ● ●	100015
Census Tract ⁴	■ ■ ■ ■ ■	33.07
Census Block ⁵	■ ■ ■ ■ ■	3012

DESCRIPTION	SYMBOL	DESCRIPTION	SYMBOL
Interstate	— 2 —	Geographic Object or Corridor	—
U.S. Highway	— 2 —	Water Body	—
State Highway or State Road	— 2 —	Swamp, Marsh, Gravel Pit, or Quarry	—
Other Road	—	Gliacier	—
Cut-de-sac	—	Military	—
Circle	—	National or State Park, Forest, or Recreation Area	—
AWD Trail, Stairway, Alley, Walkway, or Ferry	—	College or University	—
Railroad	—	Prison or Juvenile Detention Center	—
Pipeline or Power Line	—	Airport, Airfield, or Helicopter Landing Pad	—
Ridge or Fence	—	Selected Mountain Peaks	—
Perennial Stream	—	Island Name	—
Intermittent Stream	—	Nonvisible Boundary or Feature Not Elsewhere Classified	—
Island Name	—		
Nonvisible Boundary or Feature Not Elsewhere Classified	—		
Inset Area	—	Outside Subject Area	—

Where international, state, county, and/or MCD/CCD boundaries coincide, the map shows the boundary symbol for only the highest-ranking of these boundaries. Where American Indian reservation and American Indian tribal subdivision boundaries coincide, the map shows only the American Indian reservation boundaries. Where Oklahoma tribal statistical area boundaries and American Indian tribal subdivision boundaries coincide, the map shows only the Oklahoma tribal statistical area boundaries.

Geographic area names are followed by either their FIPS or census code.

1 A * following an MCD name denotes a false MCD. A * following a place name indicates that a false MCD exists with the same name and FIPS code as the place; the false MCD label is not shown.

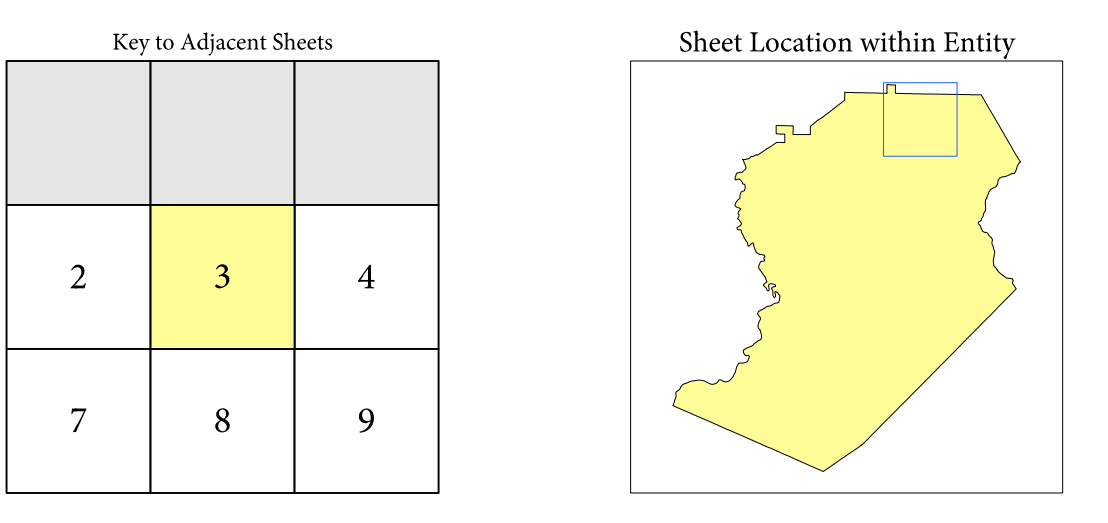
2 Place label color corresponds to the place fill color.

3 2018 State Legislative Districts.

4 Census tracts are identified by an up to four-digit integer number and may have an optional two-digit suffix; for example 25 or 1457.02. The census tract codes consist of six digits with an implied decimal between the fourth and fifth digit corresponding to the basic census tract number, but with leading zeros, and trailing zeros for census tracts without a suffix. The tract number examples above would have codes of 002300 and 145702, respectively.

5 A * following a block number indicates that the block number is repeated elsewhere in the block.

Due to space limitations, some areas and features such as water bodies, colleges, prisons, and roads may not be labeled.




All legal boundaries and names are as of January 1, 2020. The boundaries shown on this map are for Census Bureau statistical data collection and tabulation purposes only; their depiction and designation for statistical purposes does not constitute a determination of jurisdictional authority or rights of ownership or entitlement.

Geographic Vintage: 2020 Census (reference date: January 1, 2020)
 Data Source: U.S. Census Bureau's MAI/TIGER database (TIGER20)
 Map Created by Geography Division: December 26, 2020

U.S. DEPARTMENT OF COMMERCE U.S. Census Bureau

Projection: Albers Equal Area Conic
 Datum: NAD83
 Spheroid: GRS 80
 1st Standard Parallel: 31 07 46
 2nd Standard Parallel: 34 13 35
 Central Meridian: -83 10 26
 Latitude of Projection's Origin: 30 21 19
 False Easting: 0
 False Northing: 0

The plotted map scale is 1:12,000

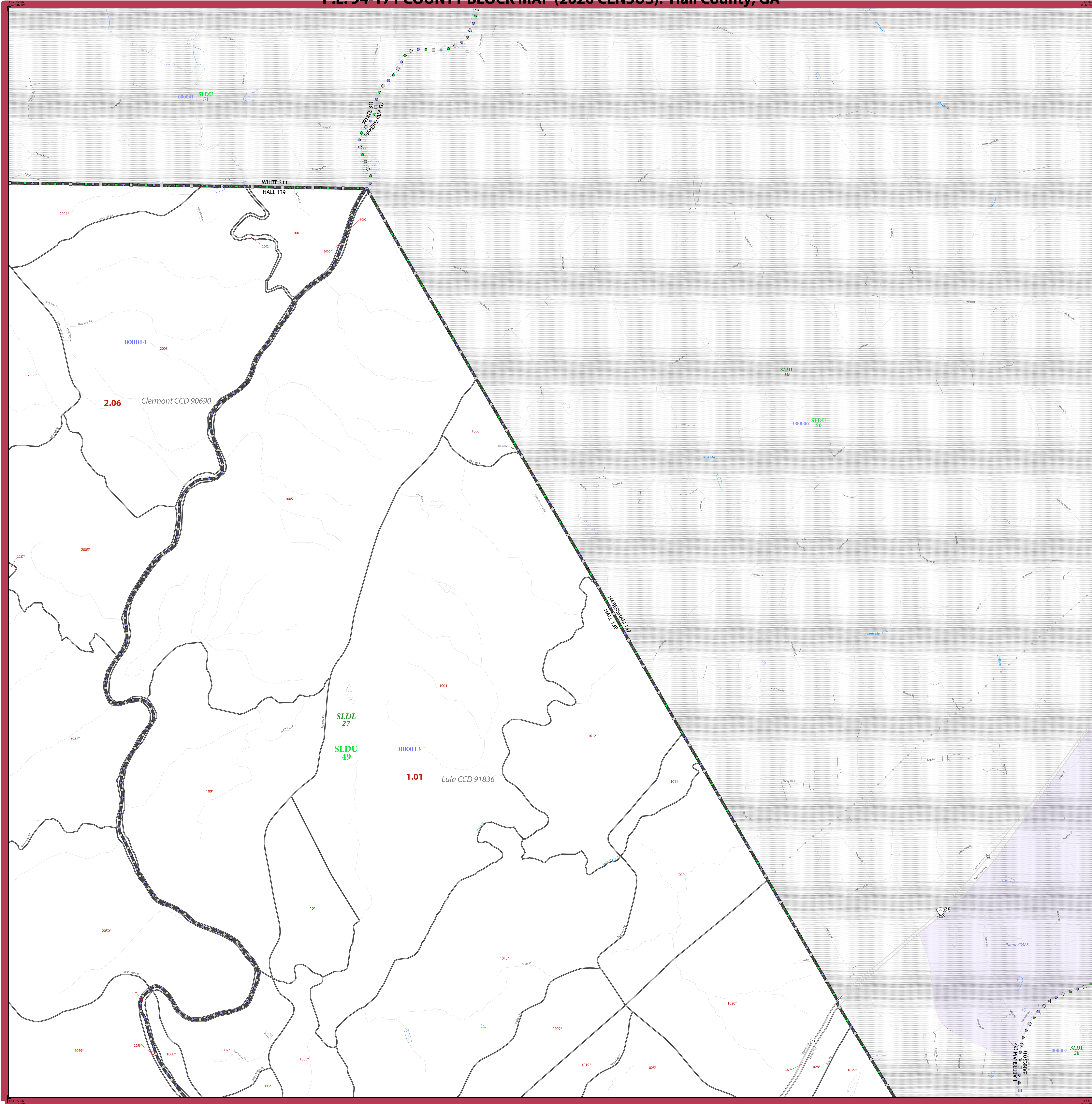


Sheet 3 of 24 PARENT sheets
 Total Sheets: 30 (Index 1; Parent 24; Inset 5)

NAME: Hall County (139)
 ENTITY TYPE: County or statistically equivalent entity
 ST: Georgia (13)

2020 CENSUS P.L. BLOCK MAP (PARENT)
 Sheet ID: 2431313903

P.L. 94-171 COUNTY BLOCK MAP (2020 CENSUS): Hall County, GA



LEGEND

SYMBOL DESCRIPTION	SYMBOL	LABEL STYLE
International	☆☆☆☆☆	CANADA
Federal American Indian Reservation	★ ★ ★ ★ ★	L'ANSE RESVN 1880
Off-Reservation Trust Land or Hawaiian Home Land	+ + + + +	T1880
Oklahoma Tribal Statistical Area, Alaska Native Village Statistical Area, or Tribal Designated Statistical Area	◆ ◆ ◆ ◆ ◆	KAW OTSA 5690
American Indian Tribal Subdivision	● ● ● ● ●	EAGLE NEST DIST 200
State American Indian Reservation	▨ ▨ ▨ ▨ ▨	Tama Resvn 9400
State Designated Tribal Statistical Area	◆ ◆ ◆ ◆ ◆	Lumbee SDTSA 9815
Alaska Native Regional Corporation	▼ ▼ ▼ ▼ ▼	NANA ANRC 52120
State (or statistically equivalent entity)	▭ ▭ ▭ ▭ ▭	NEW YORK 36
County (or statistically equivalent entity)	▣ ▣ ▣ ▣ ▣	MONTGOMERY 031
Minor Civil Division (MCD) ¹	○ ○ ○ ○ ○	Bristol town 07485
Census County Division (CCD), Census Subarea (CSA), or Unincorporated Territory (UT)	○ ○ ○ ○ ○	Hanna CCD 91650
Consolidated City	○ ○ ○ ○ ○	MILFORD 47500
Incorporated Place ^{1,2}	■ ■ ■ ■ ■	Davis 18100
Census Designated Place (CDP) ²	■ ■ ■ ■ ■	Incline Village 35100
State Legislative District - Upper (Senate) ³	■ ■ ■ ■ ■	SLDU 14
State Legislative District - Lower (House) ³	■ ■ ■ ■ ■	SLDL 26
Voting District (VTD)	● ● ● ● ●	100015
Census Tract ⁴	■ ■ ■ ■ ■	33.07
Census Block ⁵	■ ■ ■ ■ ■	3012

DESCRIPTION	SYMBOL	DESCRIPTION	SYMBOL
Interstate	— 4—	Geographic Object or Corridor	—
U.S. Highway	— 2—	Water Body	—
State Highway or State Road	— 1—	Swamp, Marsh, Gravel Pit, or Quarry	—
Other Road	—	Glacier	—
Cut-de-sac	—	Military	—
Circle	○	National or State Park, Forest, or Recreation Area	—
AWT Trail, Stairway, Alley, Walkway, or Ferry	—	College or University	—
Railroad	—	Prison or Juvenile Detention Center	—
Pipeline or Power Line	—	Airport, Airfield, or Helicopter Landing Pad	—
Ridge or Fence	—	Selected Mountain Peaks	—
Perennial Stream	—	Island Name	—
Intermittent Stream	—	Nonvisible Boundary or Feature Not Elsewhere Classified	—
Inset Area	—		

Where international, state, county, and/or MCD/CCD boundaries coincide, the map shows the boundary symbol for only the highest-ranking of these boundaries. Where American Indian reservation and American Indian tribal subdivision boundaries coincide, the map shows only the American Indian reservation boundaries. Where Oklahoma tribal statistical area boundaries and American Indian tribal subdivision boundaries coincide, the map shows only the Oklahoma tribal statistical area boundaries.

Geographic area names are followed by either their FIPS or census code.

1 A * following an MCD name denotes a false MCD. A * following a place name indicates that a false MCD exists with the same name and FIPS code as the place; the false MCD label is not shown.

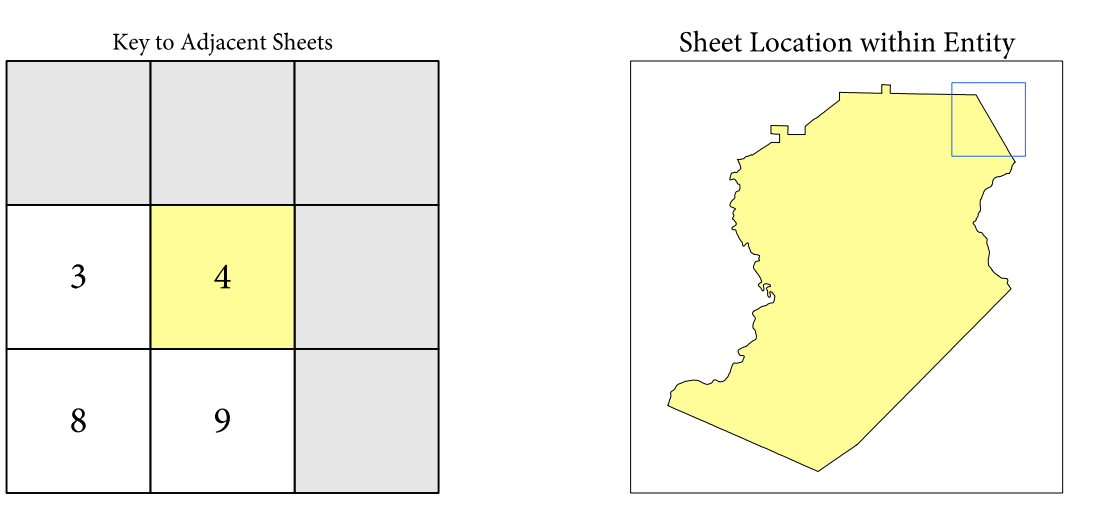
2 Place label color corresponds to the place fill color.

3 2018 State Legislative Districts.

4 Census tracts are identified by an up to four-digit integer number and may have an optional two-digit suffix; for example 23 or 1457.02. The census tract codes consist of six digits with an implied decimal between the fourth and fifth digit corresponding to the basic census tract number, but with leading zeros, and trailing zeros for census tracts without a suffix. The tract number examples above would have codes of 002300 and 145702, respectively.

5 A * following a block number indicates that the block number is repeated elsewhere in the block.

Due to space limitations, some areas and features such as water bodies, colleges, prisons, and roads may not be labeled.



All legal boundaries and names are as of January 1, 2020. The boundaries shown on this map are for Census Bureau statistical data collection and tabulation purposes only; their depiction and designation for statistical purposes does not constitute a determination of jurisdictional authority or rights of ownership or entitlement.

Geographic Vintage: 2020 Census (reference date: January 1, 2020)
 Data Source: U.S. Census Bureau's MAI/TIGER database (TIGER20)
 Map Created by Geography Division: December 26, 2020

U.S. DEPARTMENT OF COMMERCE U.S. Census Bureau

Projection: Albers Equal Area Conic
 Datum: NAD 83
 Spheroid: GRS 80
 1st Standard Parallel: 31 07 46
 2nd Standard Parallel: 34 13 35
 Central Meridian: -83 10 26
 Latitude of Projection's Origin: 30 21 19
 False Easting: 0
 False Northing: 0

The plotted map scale is 1:12,000

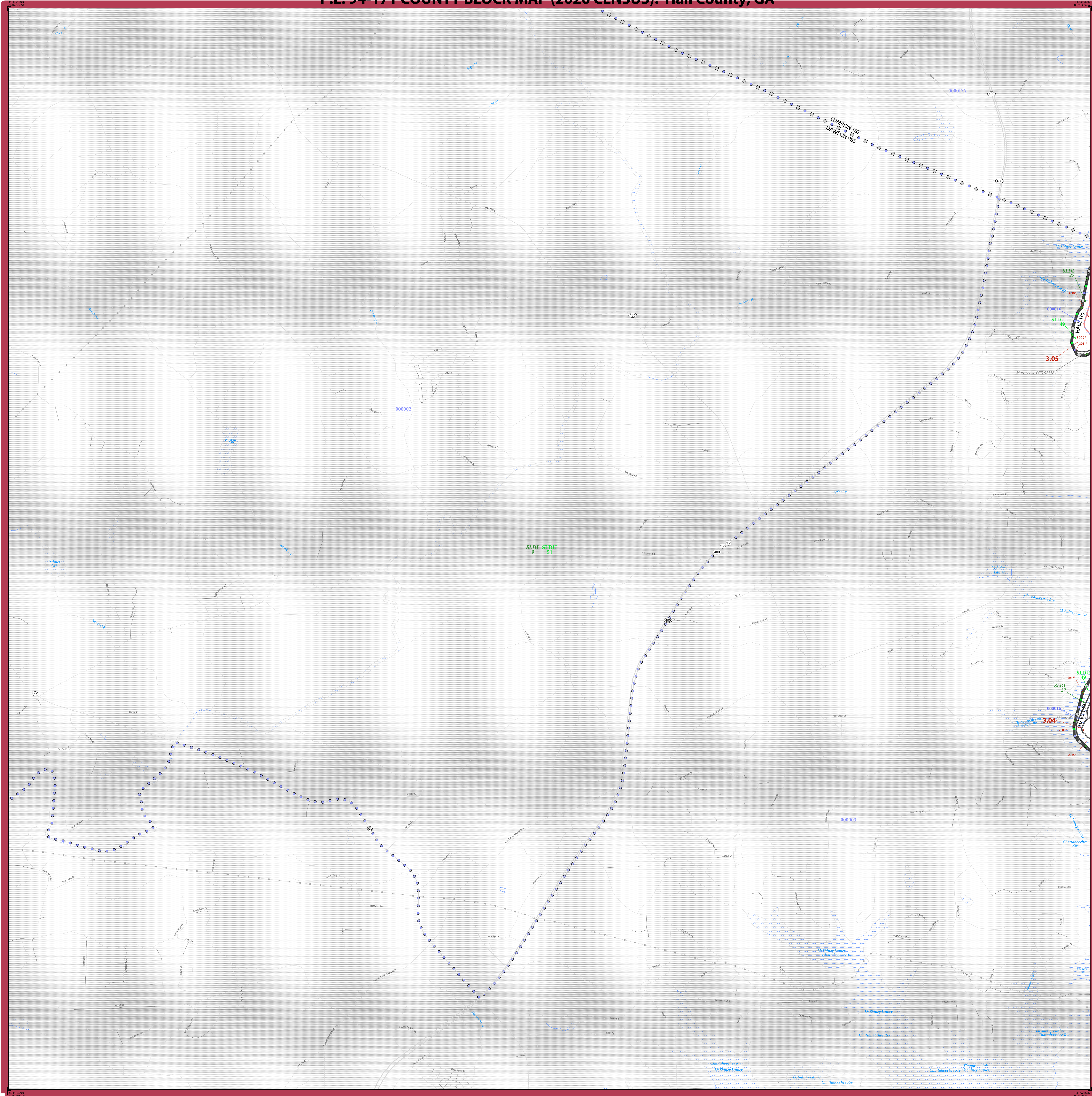


Sheet 4 of 24 PARENT sheets
 Total Sheets: 30 (Index 1; Parent 24; Inset 5)

NAME: Hall County (139)
 ENTITY TYPE: County or statistically equivalent entity
 ST: Georgia (13)

2020 CENSUS P.L. BLOCK MAP (PARENT)
 Sheet ID: 2431313004

P.L. 94-171 COUNTY BLOCK MAP (2020 CENSUS): Hall County, GA



LEGEND

SYMBOL DESCRIPTION	SYMBOL	LABEL STYLE
International	☆☆☆☆☆	CANADA
Federal American Indian Reservation	★ ★ ★ ★ ★	L'ANSE RESV N 1880
Off-Reservation Trust Land or Hawaiian Home Land	+ + + + +	T1880
Oklahoma Tribal Statistical Area, Alaska Native Village Statistical Area, or Tribal Designated Statistical Area	◆ ◆ ◆ ◆ ◆	KAW OTSA 5690
American Indian Tribal Subdivision	● ● ● ● ●	EAGLE NEST DIST 200
State American Indian Reservation	▨ ▨ ▨ ▨ ▨	Tama Resv n 9400
State Designated Tribal Statistical Area	◆ ◆ ◆ ◆ ◆	Lumbee SDTSA 9815
Alaska Native Regional Corporation	▼ ▼ ▼ ▼ ▼	NANA ANRC 52120
State (or statistically equivalent entity)	▨ ▨ ▨ ▨ ▨	NEW YORK 36
County (or statistically equivalent entity)	▣ ▣ ▣ ▣ ▣	MONTGOMERY 031
Minor Civil Division (MCD) ¹	○ ○ ○ ○ ○	Bristol town 07485
Census County Division (CCD), Census Subarea (CSA), or Unincorporated Territory (UT)	○ ○ ○ ○ ○	Hanna CCD 91650
Consolidated City	○ ○ ○ ○ ○	MILFORD 47500
Incorporated Place ^{1,2}	■ ■ ■ ■ ■	Davis 18100
Census Designated Place (CDP) ²	■ ■ ■ ■ ■	Incline Village 35100
State Legislative District - Upper (Senate) ³	■ ■ ■ ■ ■	SLDU 14
State Legislative District - Lower (House) ³	■ ■ ■ ■ ■	SLDL 26
Voting District (VTD)	● ● ● ● ●	100015
Census Tract ⁴	■ ■ ■ ■ ■	33.07
Census Block ⁵	■ ■ ■ ■ ■	3012

DESCRIPTION	SYMBOL	DESCRIPTION	SYMBOL
Interstate	— 1 —	Geographic Object or Corridor	—
U.S. Highway	— 2 —	Water Body	—
State Highway or State Road	— 3 —	Swamp, Marsh, Gravel Pit, or Quarry	—
Other Road	— 4 —	Glacier	—
Cut-de-sac	— 5 —	Military	—
Circle	— 6 —	NATWO or State Park, Forest, or Recreation Area	—
AWD Trail, Starway, Alley, Walkway, or Ferry	— 7 —	College or University	—
Railroad	— 8 —	Prison or Juvenile Detention Center	—
Pipeline or Power Line	— 9 —	Airport, Airfield, or Helicopter Landing Pad	—
Ridge or Fence	— 10 —	Island Name	—
Perennial Stream	— 11 —	Nonsubdivided Boundary or Feature Not Elsewhere Classified	—
Intermittent Stream	— 12 —	Inset Area	—
Island Name	— 13 —		
Nonsubdivided Boundary or Feature Not Elsewhere Classified	— 14 —		

Where international, state, county, and/or MCD/CCD boundaries coincide, the map shows the boundary symbol for only the highest-ranking of these boundaries. Where American Indian reservation and American Indian tribal subdivision boundaries coincide, the map shows only the American Indian reservation boundaries. Where Oklahoma tribal statistical area boundaries and American Indian tribal subdivision boundaries coincide, the map shows only the Oklahoma tribal statistical area boundaries.

Geographic area names are followed by either their FIPS or census code.

1 A * following an MCD name denotes a false MCD. A * following a place name indicates that a false MCD exists with the same name and FIPS code as the place; the false MCD label is not shown.

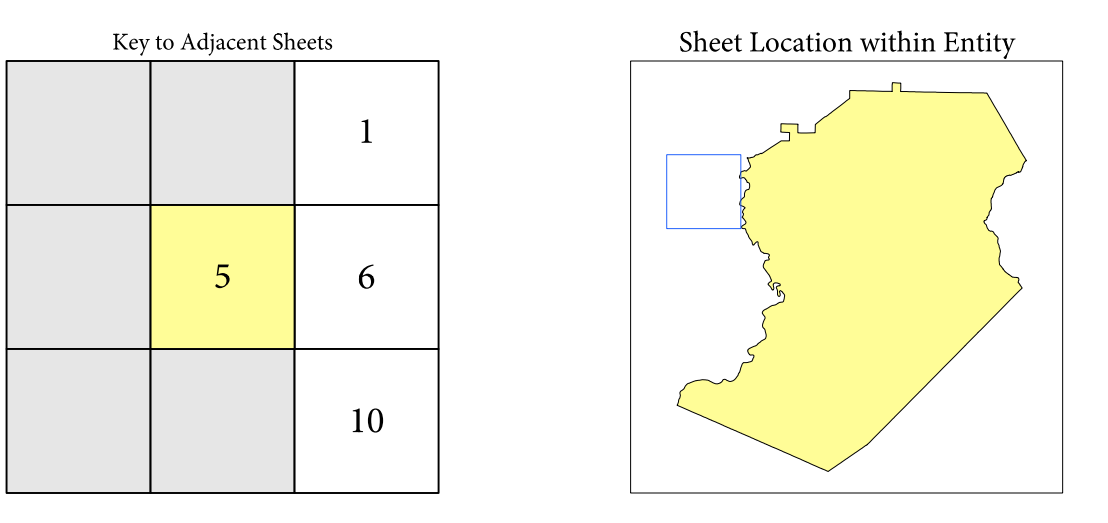
2 Place label color corresponds to the place fill color.

3 2018 State Legislative Districts.

4 Census tracts are identified by an up to four-digit integer number and may have an optional two-digit suffix; for example 25 or 1457.02. The census tract codes consist of six digits with an implied decimal between the fourth and fifth digit corresponding to the basic census tract number, but with leading zeros, and trailing zeros for census tracts without a suffix. The tract number examples above would have codes of 002300 and 145702, respectively.

5 A * following a block number indicates that the block number is repeated elsewhere in the block.


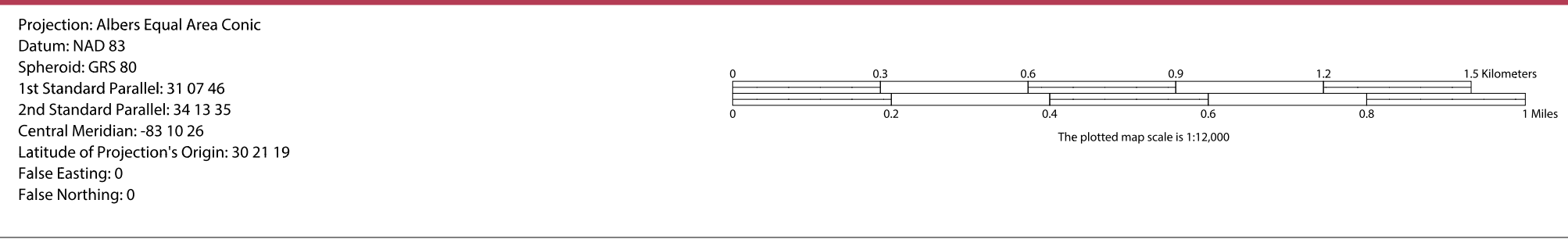
Due to space limitations, some areas and features such as water bodies, colleges, prisons, and roads may not be labeled.



All legal boundaries and names are as of January 1, 2020. The boundaries shown on this map are for Census Bureau statistical data collection and tabulation purposes only; their depiction and designation for statistical purposes does not constitute a determination of jurisdictional authority or rights of ownership or entitlement.

Geographic: Vintage: 2020 Census (reference date: January 1, 2020)
 Data Source: U.S. Census Bureau's MAI/TIGER database (TIGER20)
 Map Created by Geography Division: December 26, 2020

U.S. DEPARTMENT OF COMMERCE U.S. Census Bureau

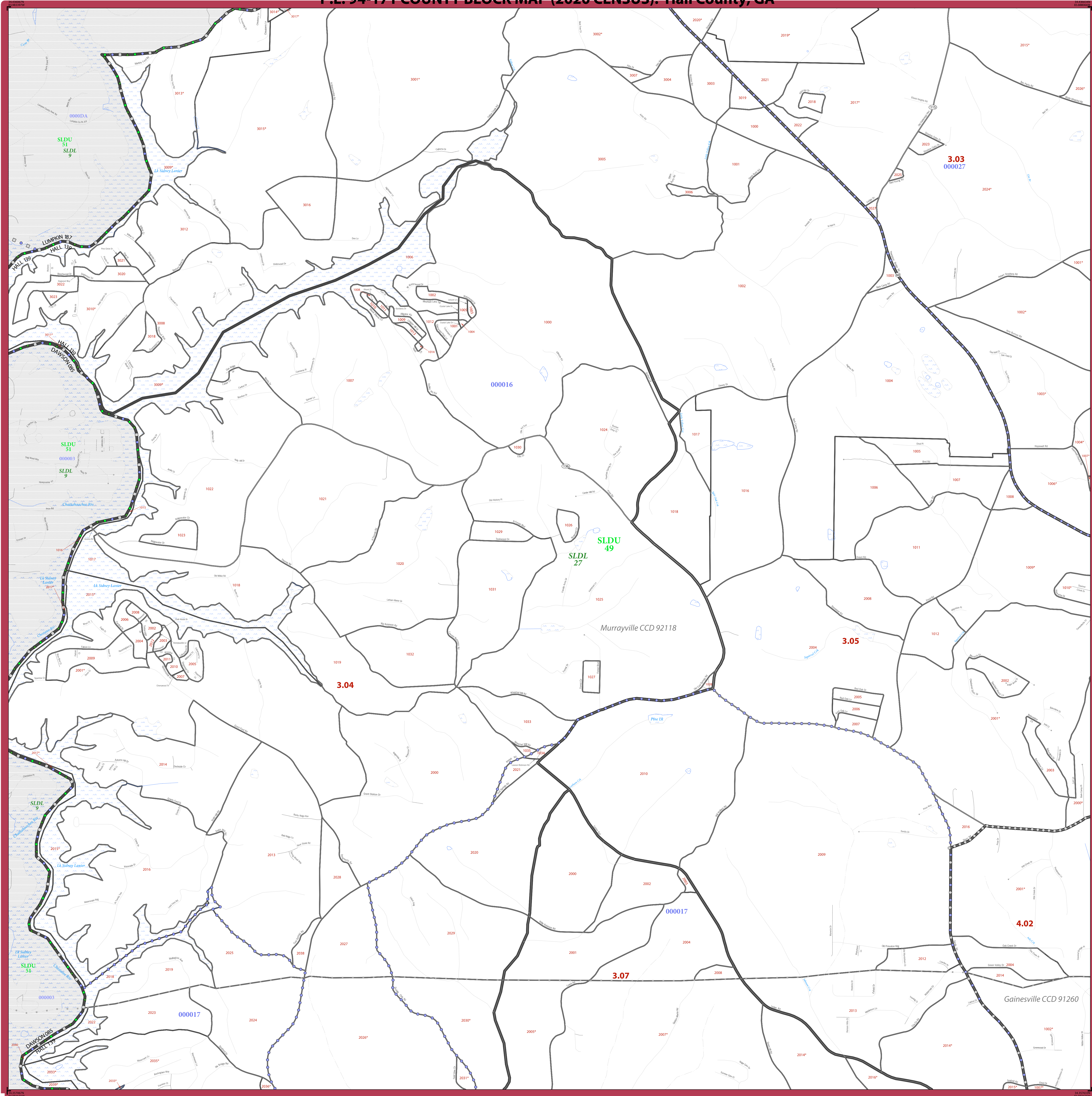


Sheet 5 of 24 PARENT sheets
 Total Sheets: 30 (Index 1; Parent 24; Inset 5)

NAME: Hall County (139)
 ENTITY TYPE: County or statistically equivalent entity
 ST: Georgia (13)

2020 CENSUS P.L. BLOCK MAP (PARENT)
 Sheet ID: 243713139005

P.L. 94-171 COUNTY BLOCK MAP (2020 CENSUS): Hall County, GA



LEGEND

SYMBOL DESCRIPTION	SYMBOL	LABEL STYLE
International	☆☆☆☆☆	CANADA
Federal American Indian Reservation	★ ★ ★ ★ ★	L'ANSE RESVN 1880
Off-Reservation Trust Land or Hawaiian Home Land	+ + + + +	T1880
Oklahoma Tribal Statistical Area, Alaska Native Village Statistical Area, or Tribal Designated Statistical Area	◆ ◆ ◆ ◆ ◆	KAW OTSA 5690
American Indian Tribal Subdivision	● ● ● ● ●	EAGLE NEST DIST 200
State American Indian Reservation	▤ ▤ ▤ ▤ ▤	Tama Resvn 9400
State Designated Tribal Statistical Area	◆ ◆ ◆ ◆ ◆	Lumbee SDTSA 9815
Alaska Native Regional Corporation	▼ ▼ ▼ ▼ ▼	NANA ANRC 52120
State (or statistically equivalent entity)	▨ ▨ ▨ ▨ ▨	NEW YORK 36
County (or statistically equivalent entity)	▣ ▣ ▣ ▣ ▣	MONTGOMERY 031
Minor Civil Division (MCD) ¹	○ ○ ○ ○ ○	Bristol town 07485
Census County Division (CCD), Census Subarea (CSA), or Unorganized Territory (UT)	○ ○ ○ ○ ○	Hanna CCD 91650
Consolidated City	○ ○ ○ ○ ○	MILFORD 47500
Incorporated Place ^{1,2}	■ ■ ■ ■ ■	Davis 18100
Census Designated Place (CDP) ²	■ ■ ■ ■ ■	Incline Village 35100
State Legislative District - Upper (Senate) ³	■ ■ ■ ■ ■	SLDU 14
State Legislative District - Lower (House) ³	■ ■ ■ ■ ■	SLDL 26
Voting District (VTD)	● ● ● ● ●	100015
Census Tract ⁴	■ ■ ■ ■ ■	33.07
Census Block ⁵	■ ■ ■ ■ ■	3012

DESCRIPTION	SYMBOL	DESCRIPTION	SYMBOL
Interstate	— 2 —	Geographic Object or Corridor	—
U.S. Highway	— 2 —	Water Body	■ ■ ■ ■ ■
State Highway or State Road	— 2 —	Swamp, Marsh, Gravel Pit, or Quarry	■ ■ ■ ■ ■
Other Road	— 2 —	Glacier	■ ■ ■ ■ ■
Cut-de-sac	— 2 —	Military	■ ■ ■ ■ ■
Circle	○	NWST Trail, Stairway, Alley, Walkway, or Ferry	■ ■ ■ ■ ■
Railroad	— 2 —	National or State Park, Forest, or Recreation Area	■ ■ ■ ■ ■
Pipeline or Power Line	— 2 —	College or University	■ ■ ■ ■ ■
Ridge or Fence	— 2 —	Prison or Juvenile Detention Center	■ ■ ■ ■ ■
Perennial Stream	— 2 —	Airport, Airfield, or Helicopter Landing Pad	■ ■ ■ ■ ■
Intermittent Stream	— 2 —	Selected Mountain Peaks	■ ■ ■ ■ ■
Island Name	DEER IS		
Nonvisible Boundary or Feature Not Elsewhere Classified			
Inset Area	A	Outside Subject Area	

Where international, state, county, and/or MCD/CCD boundaries coincide, the map shows the boundary symbol for only the highest-ranking of these boundaries. Where American Indian reservation and American Indian tribal subdivision boundaries coincide, the map shows only the American Indian reservation boundaries. Where Oklahoma tribal statistical area boundaries and American Indian tribal subdivision boundaries coincide, the map shows only the Oklahoma tribal statistical area boundaries.

Geographic area names are followed by either their FIPS or census code.

1 A * following an MCD name denotes a false MCD. A * following a place name indicates that a false MCD exists with the same name and FIPS code as the place; the false MCD label is not shown.

2 Place label color corresponds to the place fill color.

3 2018 State Legislative Districts.

4 Census tracts are identified by an up to four-digit integer number and may have an optional two-digit suffix; for example 25 or 1457.02. The census tract codes consist of six digits with an implied decimal between the fourth and fifth digit corresponding to the basic census tract number, but with leading zeros, and trailing zeros for census tracts without a suffix. The tract number examples above would have codes of 002300 and 145702, respectively.

5 A * following a block number indicates that the block number is repeated elsewhere in the block.

Due to space limitations, some areas and features such as water bodies, colleges, prisons, and roads may not be labeled.

Key to Adjacent Sheets		
1	2	
5	6	7
	10	11

Sheet Location within Entity


All legal boundaries and names are as of January 1, 2020. The boundaries shown on this map are for Census Bureau statistical data collection and tabulation purposes only; their depiction and designation for statistical purposes does not constitute a determination of jurisdictional authority or rights of ownership or entitlement.

Geographic Vintage: 2020 Census (reference date: January 1, 2020)
 Data Source: U.S. Census Bureau's MAINTIGR database (TIGER2020)
 Map Created by Geography Division: December 26, 2020

U.S. DEPARTMENT OF COMMERCE U.S. Census Bureau

Projection: Albers Equal Area Conic
 Datum: NAD83
 Spheroid: GRS 80
 1st Standard Parallel: 31 07 46
 2nd Standard Parallel: 34 13 35
 Central Meridian: -83 10 26
 Latitude of Projection's Origin: 30 21 19
 False Easting: 0
 False Northing: 0

The plotted map scale is 1:12,000

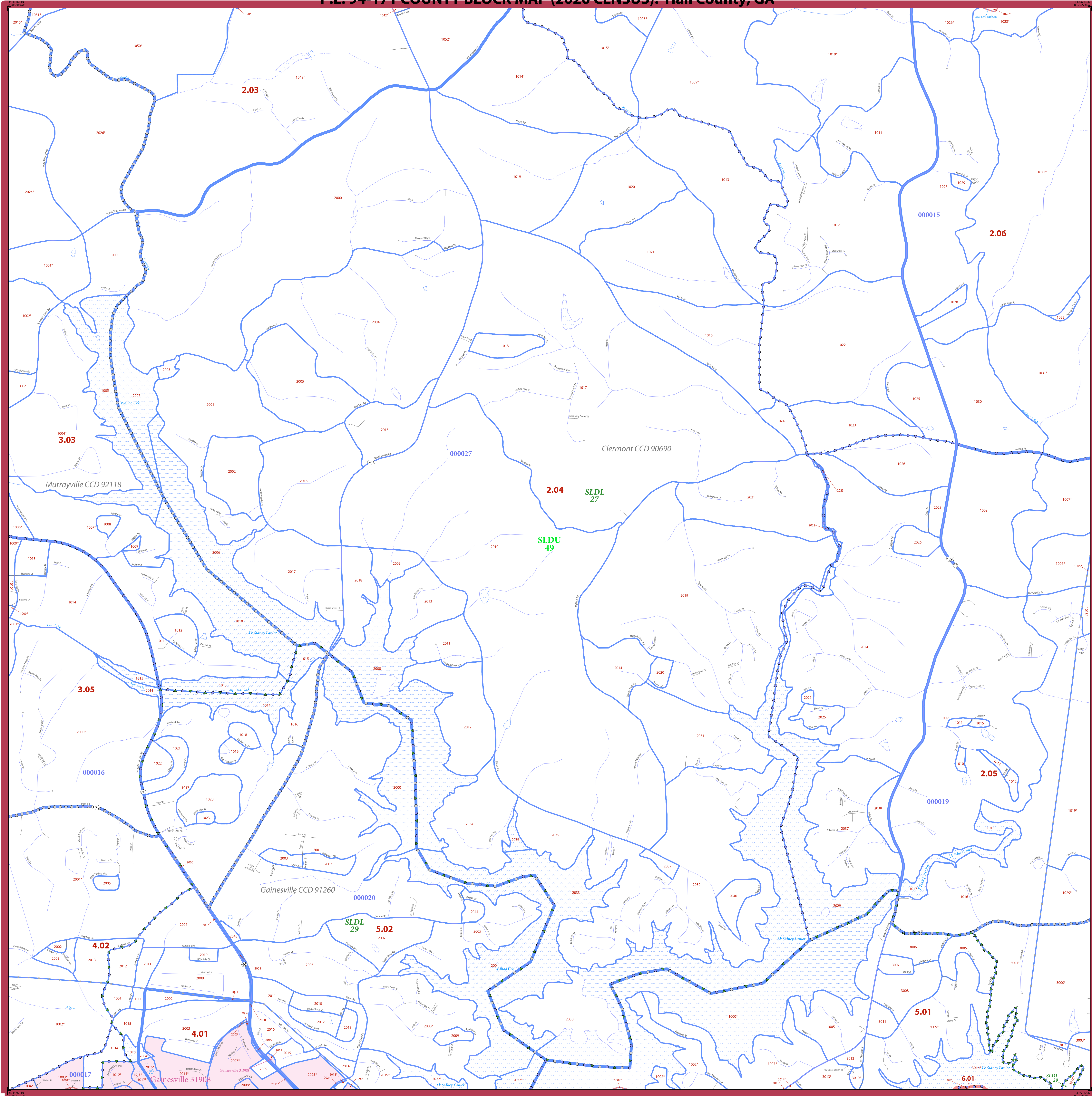


Sheet 6 of 24 PARENT sheets
 Total Sheets: 30 (Index 1; Parent 24; Inset 5)

NAME: Hall County (139)
 ENTITY TYPE: County or statistically equivalent entity
 ST: Georgia (13)

2020 CENSUS P.L. BLOCK MAP (PARENT)
 Sheet ID: 2431313006

P.L. 94-171 COUNTY BLOCK MAP (2020 CENSUS): Hall County, GA



LEGEND

SYMBOL DESCRIPTION	SYMBOL	LABEL STYLE
International	☆☆☆☆☆	CANADA
Federal American Indian Reservation	★ ★ ★ ★ ★	L'ANSE RESV N 1880
Off-Reservation Trust Land or Hawaiian Home Land	+ + + + +	T1880
Oklahoma Tribal Statistical Area, Alaska Native Village Statistical Area, or Tribal Designated Statistical Area	◆ ◆ ◆ ◆ ◆	KAW OTSA 5690
American Indian Tribal Subdivision	● ● ● ● ●	EAGLE NEST DIST 200
State American Indian Reservation	////	Tama Resvn 9400
State Designated Tribal Statistical Area	◆ ◆ ◆ ◆ ◆	Lumbee SDTSA 9815
Alaska Native Regional Corporation	▼ ▼ ▼ ▼ ▼	NANA ANRC 52120
State (or statistically equivalent entity)		NEW YORK 36
County (or statistically equivalent entity)	□ □ □ □ □	MONTGOMERY 031
Minor Civil Division (MCD) ¹	○ ○ ○ ○ ○	Bristol town 07485
Census County Division (CCD), Census Subarea (CSA), or Unincorporated Territory (UT)	○ ○ ○ ○ ○	Hanna CCD 91650
Consolidated City	○ ○ ○ ○ ○	MILFORD 47500
Incorporated Place ^{1,2}	■ ■ ■ ■ ■	Davis 18100
Census Designated Place (CDP) ²	■ ■ ■ ■ ■	Incline Village 35100
State Legislative District - Upper (Senate) ³	■ ■ ■ ■ ■	SLDU 14
State Legislative District - Lower (House) ³	■ ■ ■ ■ ■	SLDL 26
Voting District (VTD)	● ● ● ● ●	100015
Census Tract ⁴	■ ■ ■ ■ ■	33.07
Census Block ⁵	■ ■ ■ ■ ■	3012

DESCRIPTION	SYMBOL	DESCRIPTION	SYMBOL
Interstate	— 2 —	Geographic Object or Corridor	—
U.S. Highway	— 2 —	Water Body	Blue wavy line
State Highway or State Road	— 2 —	Swamp, Marsh, Gravel Pit, or Quarry	Blue wavy line with dots
Other Road	—	Glacier	Blue wavy line with dots
Cul-de-sac	—	Military	Blue wavy line with dots
Circle	○	National or State Park, Forest, or Recreation Area	Blue wavy line with dots
AWD Trail, Stairway, Alley, Walkway, or Ferry	—	College or University	Blue wavy line with dots
Railroad	—	Prison or Juvenile Detention Center	Blue wavy line with dots
Pipeline or Power Line	—	Airport, Airfield, or Helicopter Landing Pad	Blue wavy line with dots
Ridge or Fence	—	Selected Mountain Peaks	Blue wavy line with dots
Perennial Stream	—	Island Name	Blue wavy line with dots
Intermittent Stream	—	Nonsubdivided Boundary or Feature Not Elsewhere Classified	Blue wavy line with dots
Inset Area	A	Outside Subject Area	Blue wavy line with dots

Where international, state, county, and/or MCD/CCD boundaries coincide, the map shows the boundary symbol for only the highest-ranking of these boundaries. Where American Indian reservation and American Indian tribal subdivision boundaries coincide, the map shows only the American Indian reservation boundaries. Where Oklahoma tribal statistical area boundaries and American Indian tribal subdivision boundaries coincide, the map shows only the Oklahoma tribal statistical area boundaries.

Geographic area names are followed by either their FIPS or census code.

1 A * following an MCD name denotes a false MCD. A * following a place name indicates that a false MCD exists with the same name and FIPS code as the place; the false MCD label is not shown.

2 Place label color corresponds to the place fill color.

3 2018 State Legislative Districts.

4 Census tracts are identified by an up to four-digit integer number and may have an optional two-digit suffix; for example 23 or 1457.02. The census tract codes consist of six digits with an implied decimal between the fourth and fifth digit corresponding to the basic census tract number, but with leading zeros, and trailing zeros for census tracts without a suffix. The tract number examples above would have codes of 002300 and 145702, respectively.

5 A * following a block number indicates that the block number is repeated elsewhere in the block.

Due to space limitations, some areas and features such as water bodies, colleges, prisons, and roads may not be labeled.

1	2	3
6	7	8
10	11	12


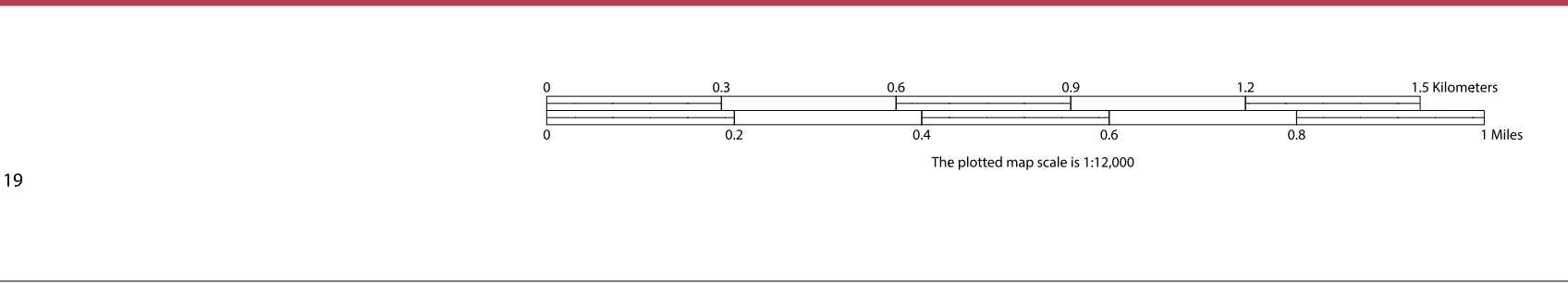
Sheet 7 of 24 PARENT sheets	
Total Sheets: 30 (Index 1; Parent 24; Inset 5)	

All legal boundaries and names are as of January 1, 2020. The boundaries shown on this map are for Census Bureau statistical data collection and tabulation purposes only; their depiction and designation for statistical purposes does not constitute a determination of jurisdictional authority or rights of ownership or entitlement.

Geographic: Vintage: 2020 Census (reference date: January 1, 2020)
 Data Source: U.S. Census Bureau's MAI/TIGER database (TIGER20)
 Map Created by Geography Division: December 26, 2020

U.S. DEPARTMENT OF COMMERCE U.S. Census Bureau

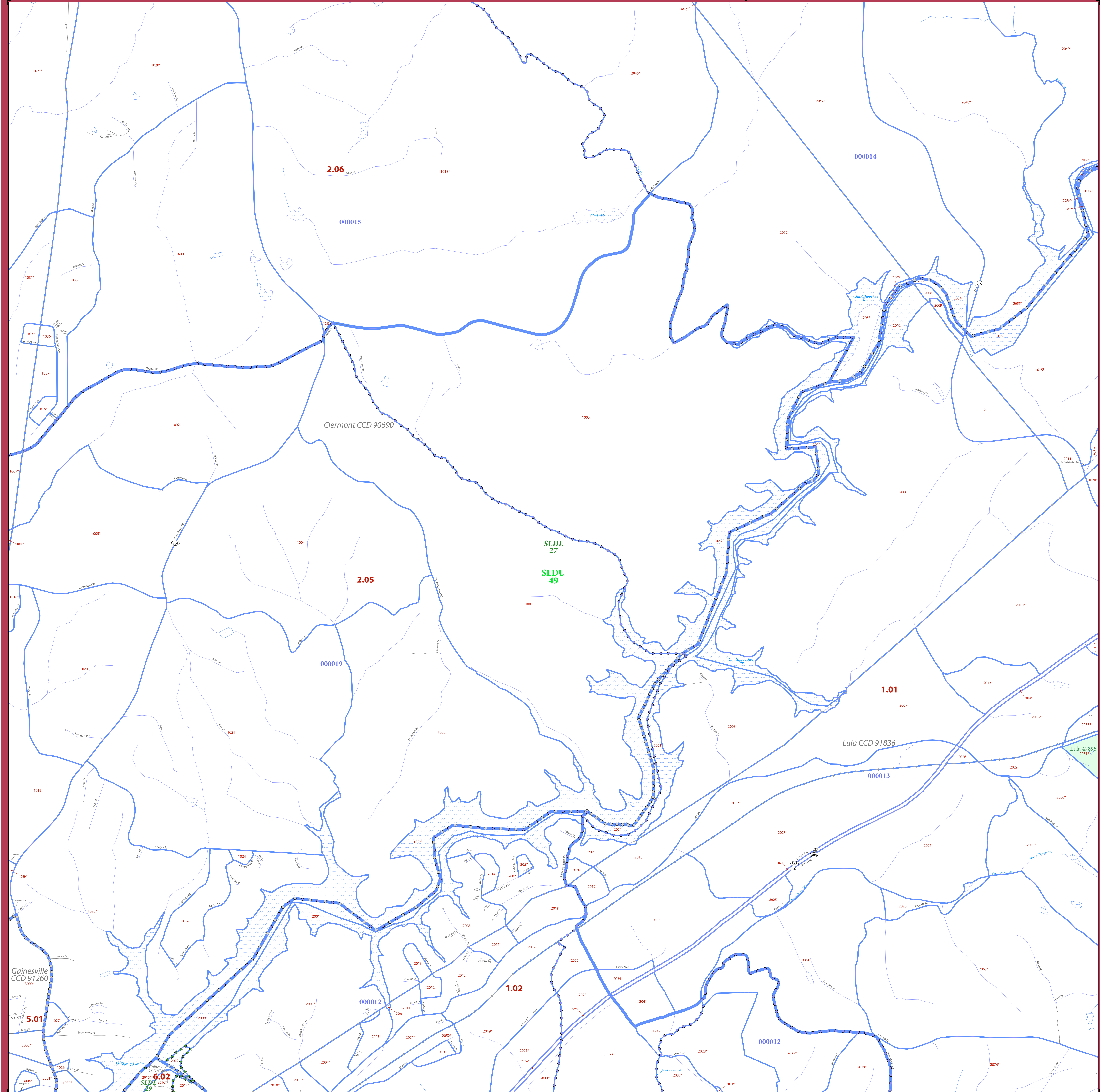
Projection: Albers Equal Area Conic
 Datum: NAD 83
 Spheroid: GRS 80
 1st Standard Parallel: 31 07 46
 2nd Standard Parallel: 34 13 35
 Central Meridian: -83 10 26
 Latitude of Projection's Origin: 30 21 19
 False Easting: 0
 False Northing: 0



NAME: Hall County (139)
 ENTITY TYPE: County or statistically equivalent entity
 ST: Georgia (13)

2020 CENSUS P.L. BLOCK MAP (PARENT)
 Sheet ID: 24313139007

P.L. 94-171 COUNTY BLOCK MAP (2020 CENSUS): Hall County, GA



LEGEND

SYMBOL DESCRIPTION	SYMBOL	LABEL STYLE
International	☆☆☆☆☆	CANADA
Federal American Indian Reservation	*****	L'ANSE RESVN 1880
Off-Reservation Trust Land or Hawaiian Home Land	+ + + + +	T1880
Oklahoma Tribal Statistical Area, Alaska Native Village Statistical Area, or Tribal Designated Statistical Area	◆◆◆◆◆	KAW OTSA 5690
American Indian Tribal Subdivision	●●●●●	EAGLE NEST DIST 200
State American Indian Reservation	///////	Tama Resvn 9400
State Designated Tribal Statistical Area	◆◆◆◆◆	Lumbee SDTSA 9815
Alaska Native Regional Corporation	▼▼▼▼▼	NANA ANRC 52120
State (or statistically equivalent entity)		NEW YORK 36
County (or statistically equivalent entity)	□□□□□	MONTGOMERY 031
Minor Civil Division (MCD) ¹	○○○○○	Bristol town 07485
Census County Division (CCD), Census Subarea (CSA), or Unincorporated Territory (UT)	○○○○○	Hanna CCD 91650
Consolidated City	○○○○○	MILFORD 47500
Incorporated Place ^{1,2}	■ ■ ■ ■ ■	Davis 18100
Census Designated Place (CDP) ²	■ ■ ■ ■ ■	Incline Village 35100
State Legislative District - Upper (Senate) ³	■ ■ ■ ■ ■	SLDU 14
State Legislative District - Lower (House) ³	■ ■ ■ ■ ■	SLDL 26
Voting District (VTD)	● ● ● ● ●	100015
Census Tract ⁴	■ ■ ■ ■ ■	33.07
Census Block ⁵	■ ■ ■ ■ ■	3012

DESCRIPTION	SYMBOL	DESCRIPTION	SYMBOL
Interstate	— 2 —	Geographic Object or Corridor	—
U.S. Highway	— 2 —	Water Body	—
State Highway or State Road	— 2 —	Swamp, Marsh, Gravel Pit, or Quarry	—
Other Road	—	Glacier	—
Canal	—	Military	—
Circle	○	AWD Trail, Scenicway, Alley, Walkway, or Ferry	—
Railroad	—	National or State Park, Forest, or Recreation Area	—
Pipeline or Power Line	—	College or University	—
Ridge or Fence	—	Prison or Juvenile Detention Center	—
Perennial Stream	—	Airport, Airfield, or Helicopter Landing Pad	—
Intermittent Stream	—	Island Name	—
Island Name	—	Nonvisible Boundary or Feature Not Elsewhere Classified	—
Nonvisible Boundary or Feature Not Elsewhere Classified	—	Inset Area	—
Inset Area	—	Outside Subject Area	—

Where international, state, county, and/or MCD/CCD boundaries coincide, the map shows the boundary symbol for only the highest-ranking of these boundaries. Where American Indian reservation and American Indian tribal subdivision boundaries coincide, the map shows only the American Indian reservation boundaries. Where Oklahoma tribal statistical area boundaries and American Indian tribal subdivision boundaries coincide, the map shows only the Oklahoma tribal statistical area boundaries.

Geographic area names are followed by either their FIPS or census code.

1 A * following an MCD name denotes a false MCD. A * following a place name indicates that a false MCD exists with the same name and FIPS code as the place; the false MCD label is not shown.

2 Place label color corresponds to the place fill color.

3 2018 State Legislative Districts.

4 Census tracts are identified by an up to four-digit integer number and may have an optional two-digit suffix; for example 25 or 1457.02. The census tract codes consist of six digits with an implied decimal between the fourth and fifth digit corresponding to the basic census tract number, but with leading zeros, and trailing zeros for census tracts without a suffix. The tract number examples above would have codes of 002300 and 145702, respectively.

5 A * following a block number indicates that the block number is repeated elsewhere in the block.

Due to space limitations, some areas and features such as water bodies, colleges, prisons, and roads may not be labeled.

Key to Adjacent Sheets		
2	3	4
7	8	9
11	12	13

Sheet Location within Entry	

Sheet 8 of 24 PARENT sheets
 Total Sheets: 30 (Index 1; Parent 24; Inset 5)

NAME: Hall County (139)
 ENTITY TYPE: County or statistically equivalent entity
 ST: Georgia (13)

2020 CENSUS P.L. BLOCK MAP (PARENT)
 Sheet ID: 2431313008

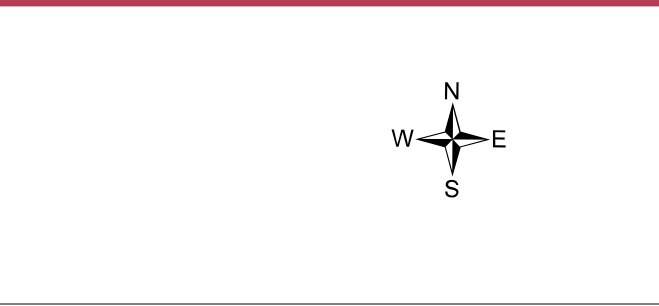
All legal boundaries and names are as of January 1, 2020. The boundaries shown on this map are for Census Bureau statistical data collection and tabulation purposes only; their depiction and designation for statistical purposes does not constitute a determination of jurisdictional authority or rights of ownership or entitlement.

Geographic: Vintage: 2020 Census (reference date: January 1, 2020)
 Data Source: U.S. Census Bureau's MAI/TIGER database (TIGER20)
 Map Created by Geography Division: December 26, 2020

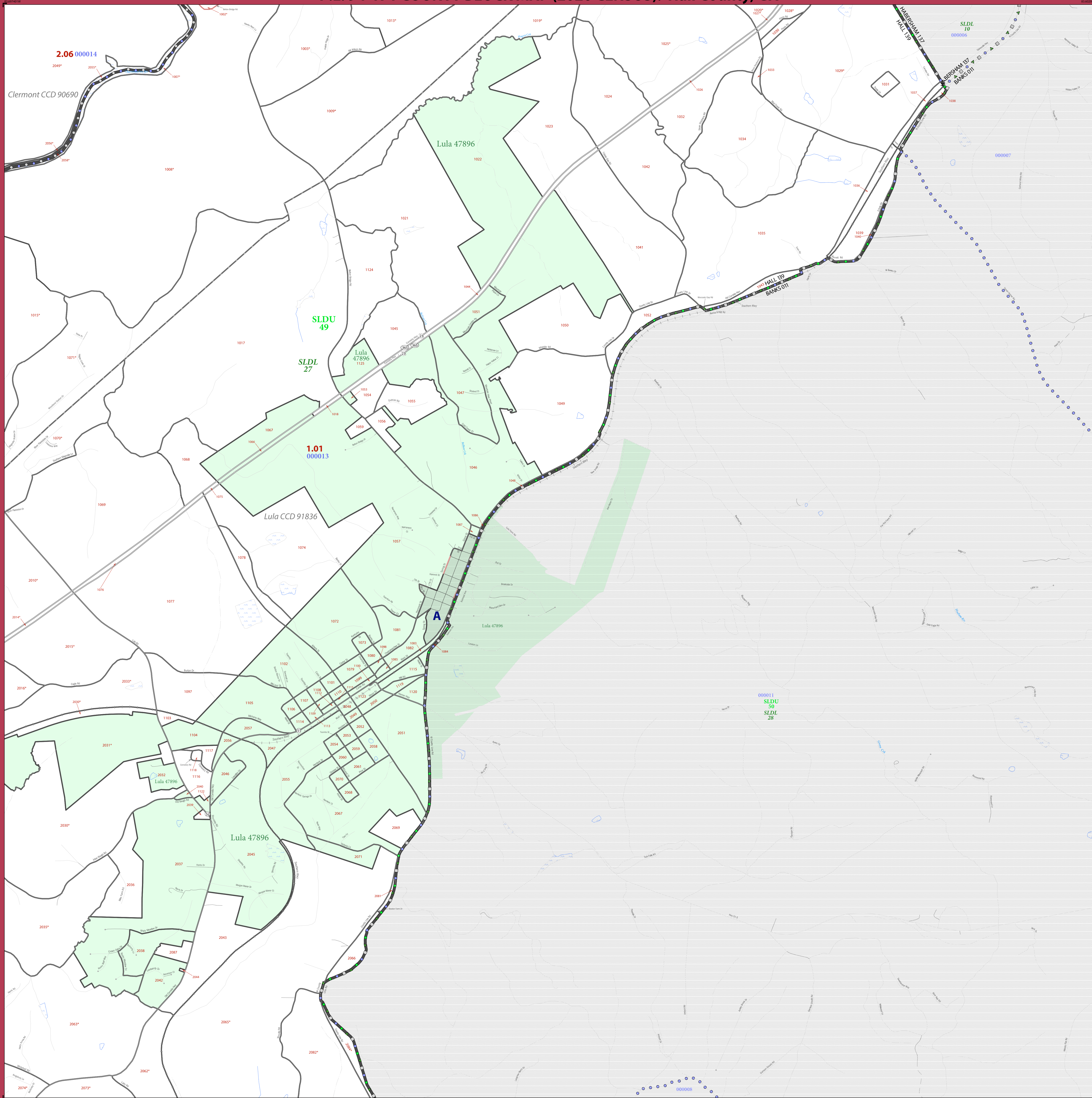
U.S. DEPARTMENT OF COMMERCE U.S. Census Bureau

Projection: Albers Equal Area Conic
 Datum: NAD 83
 Spheroid: GRS 80
 1st Standard Parallel: 31 07 46
 2nd Standard Parallel: 34 13 35
 Central Meridian: -83 10 26
 Latitude of Projection's Origin: 30 21 19
 False Easting: 0
 False Northing: 0

The plotted map scale is 1:12,000



P.L. 94-171 COUNTY BLOCK MAP (2020 CENSUS): Hall County, GA



LEGEND

SYMBOL DESCRIPTION	SYMBOL	LABEL STYLE
International	☆☆☆☆	CANADA
Federal American Indian Reservation	*****	L'ANSE RESVN 1880
Off-Reservation Trust Land or Hawaiian Home Land	+ + + + +	T1880
Oklahoma Tribal Statistical Area, Alaska Native Village Statistical Area, or Tribal Designated Statistical Area	◆◆◆◆◆	KAW OTSA 5690
American Indian Tribal Subdivision	●●●●●	EAGLE NEST DIST 200
State American Indian Reservation	///////	Tama Resvn 9400
State Designated Tribal Statistical Area	◆◆◆◆◆	Lumbee SDTSA 9815
Alaska Native Regional Corporation	▽▽▽▽▽	NANA ANRC 52120
State (or statistically equivalent entity)		NEW YORK 36
County (or statistically equivalent entity)	□□□□□	MONTGOMERY 031
Minor Civil Division (MCD) ¹	○○○○○	Bristol town 07485
Census County Division (CCD), Census Subarea (CSA), or Unorganized Territory (UT)	○○○○○	Hanna CCD 91650
Consolidated City	○○○○○	MILFORD 47500
Incorporated Place ^{1,2}	■ ■ ■ ■ ■	Davis 18100
Census Designated Place (CDP) ²	■ ■ ■ ■ ■	Incline Village 35100
State Legislative District - Upper (Senate) ³	■ ■ ■ ■ ■	SLDU 14
State Legislative District - Lower (House) ³	■ ■ ■ ■ ■	SLDL 26
Voting District (VTD)	● ● ● ● ●	100015
Census Tract ⁴	■ ■ ■ ■ ■	33.07
Census Block ⁵	■ ■ ■ ■ ■	3012

DESCRIPTION	SYMBOL	DESCRIPTION	SYMBOL
Interstate	— 2 —	Geographic Object or Corridor	—
U.S. Highway	— 2 —	Water Body	—
State Highway or State Road	— 2 —	Swamp, Marsh, Gravel Pit, or Quarry	—
Other Road	—	Glacier	—
Cul-de-sac	—	Military	—
Circle	—	National or State Park, Forest, or Recreation Area	—
AWT Trail, Scurry, Alley, Walkway, or Ferry	—	College or University	—
Railroad	—	Prison or Juvenile Detention Center	—
Pipeline or Power Line	—	Airport, Airfield, or Helicopter Landing Pad	—
Ridge or Fence	—	Selected Mountain Peaks	—
Perennial Stream	—	Island Name	—
Intermittent Stream	—	Nonwater Boundary or Feature Not Elsewhere Classified	—
Island Name	—		
Nonwater Boundary or Feature Not Elsewhere Classified	—		
Inset Area	A	Outside Subject Area	—

Where international, state, county, and/or MCD/CCD boundaries coincide, the map shows the boundary symbol for the highest-ranking of these boundaries. Where American Indian reservation and American Indian tribal subdivision boundaries coincide, the map shows only the American Indian reservation boundaries. Where Oklahoma tribal statistical area boundaries and American Indian tribal subdivision boundaries coincide, the map shows only the Oklahoma tribal statistical area boundaries.

Geographic area names are followed by either their FIPS or census code.

1 A "*" following an MCD name denotes a false MCD. A "*" following a place name indicates that a false MCD exists with the same name and FIPS code as the place; the false MCD label is not shown.

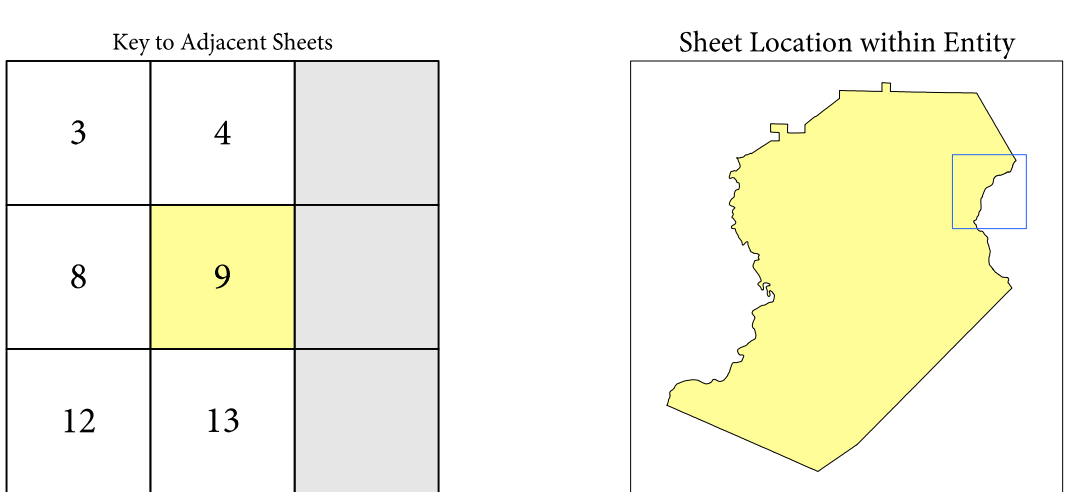
2 Place label color corresponds to the place fill color.

3 2018 State Legislative Districts.

4 Census tracts are identified by an up to four-digit integer number and may have an optional two-digit suffix; for example 25 or 1457.02. The census tract codes consist of six digits with an implied decimal between the fourth and fifth digit corresponding to the basic census tract number, but with leading zeros, and trailing zeros for census tracts without a suffix. The tract number examples above would have codes of 002300 and 145702, respectively.

5 A "*" following a block number indicates that the block number is repeated elsewhere in the block.

Due to space limitations, some areas and features such as water bodies, colleges, prisons, and roads may not be labeled.



Sheet 9 of 24 PARENT sheets
Total Sheets: 30 (Index 1; Parent 24; Inset 5)

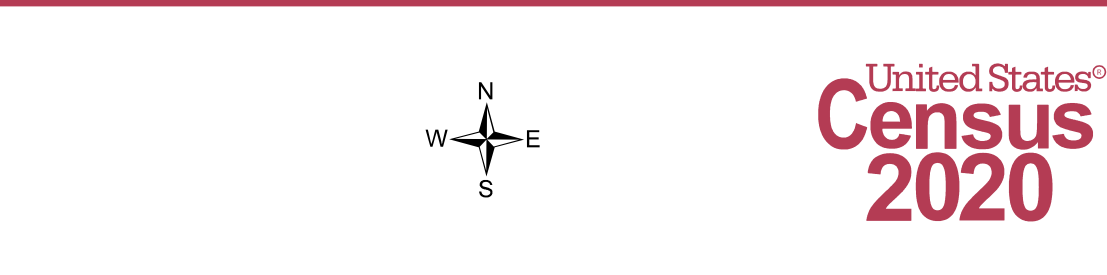
All legal boundaries and names are as of January 1, 2020. The boundaries shown on this map are for Census Bureau statistical data collection and tabulation purposes only; their depiction and designation for statistical purposes does not constitute a determination of jurisdictional authority or rights of ownership or entitlement.

Geographic Vintage: 2020 Census (reference date: January 1, 2020)
Data Source: U.S. Census Bureau's MAI/TIGER database (TIGER20)
Map Created by Geography Division: December 26, 2020

U.S. DEPARTMENT OF COMMERCE U.S. Census Bureau

Projection: Albers Equal Area Conic
Datum: NAD 83
Spheroid: GRS 80
1st Standard Parallel: 31 07 46
2nd Standard Parallel: 34 13 35
Central Meridian: -83 10 26
Latitude of Projection's Origin: 30 21 19
False Easting: 0
False Northing: 0

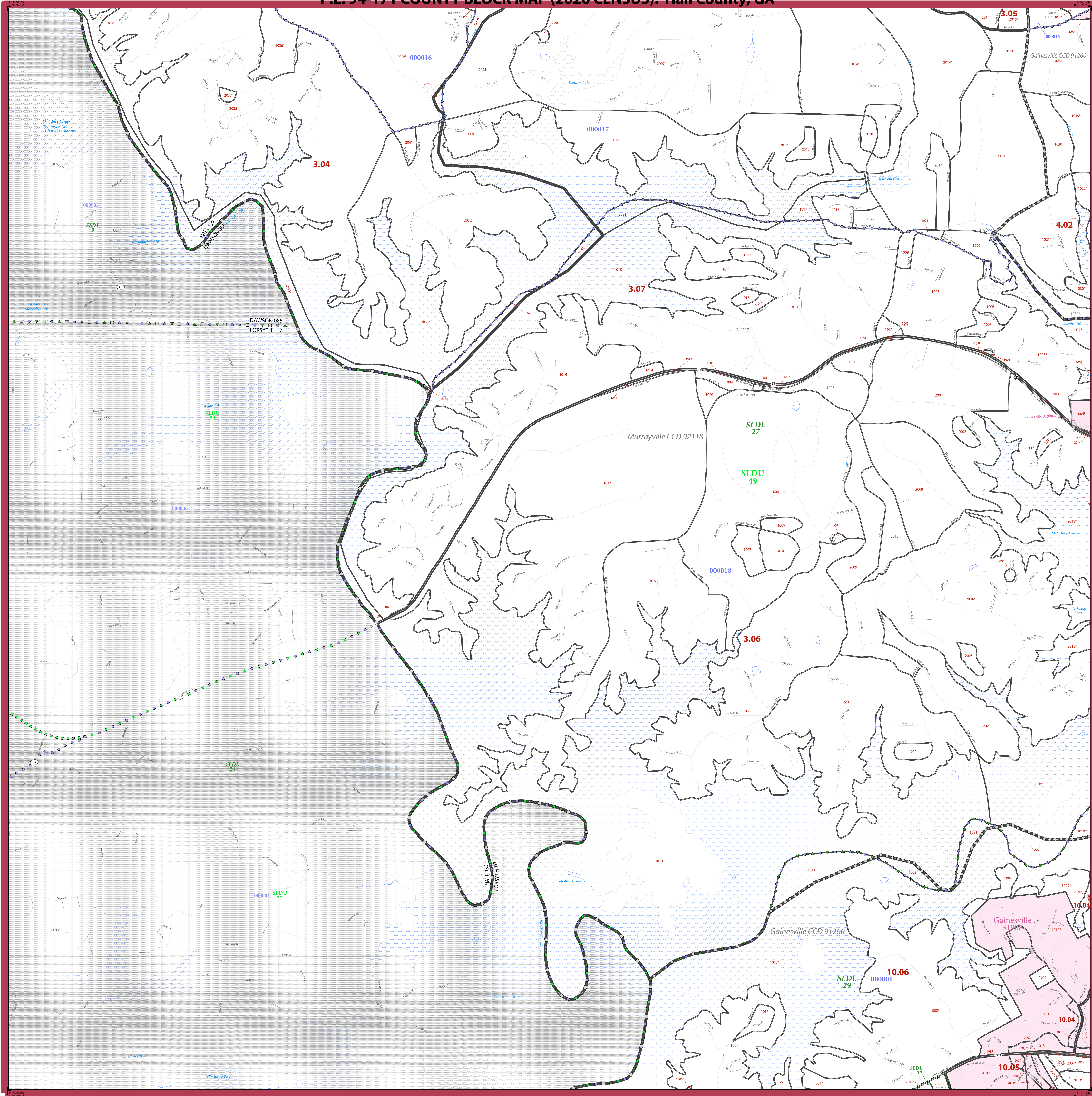
1:12,000



NAME: Hall County (139)
ENTITY TYPE: County or statistically equivalent entity
ST: Georgia (13)

2020 CENSUS P.L. BLOCK MAP (PARENT)
Sheet ID: 2431313009

P.L. 94-171 COUNTY BLOCK MAP (2020 CENSUS): Hall County, GA



LEGEND

SYMBOL DESCRIPTION	SYMBOL	SYMBOL DESCRIPTION	SYMBOL
International	☆☆☆☆☆	Geographic Object or Corridor	—
Federal American Indian Reservation	★ ★ ★ ★ ★	Water Body	Blue shaded area
Off-Reservation Trust Land or Hawaiian Home Land	+ + + + +	Phasmit Lake	Blue shaded area with 'Phasmit Lake' label
Oklahoma Tribal Statistical Area, Alaska Native Village Statistical Area, or Tribal Designated Statistical Area	◆ ◆ ◆ ◆ ◆	Swamp, Marsh, Gravel Pit, or Quarry	Blue shaded area with 'Chickadee Swamp' label
American Indian Tribal Subdivision	● ● ● ● ●	Gleicher	Blue shaded area with 'Boring Gleicher' label
State American Indian Reservation	▨ ▨ ▨ ▨ ▨	Military	Blue shaded area with 'Fort Belvoir' label
State Designated Tribal Statistical Area	◆ ◆ ◆ ◆ ◆	National or State Park, Forest, or Recreation Area	Blue shaded area with 'Yosemite NP' label
Alaska Native Regional Corporation	▽ ▽ ▽ ▽ ▽	College or University	Blue shaded area with 'Brown Univ.' label
State (or statistically equivalent entity)	▭ ▭ ▭ ▭ ▭	Prison or Juvenile Detention Center	Blue shaded area with 'Baxter County Jail' label
County (or statistically equivalent entity)	▭ ▭ ▭ ▭ ▭	Airport, Airfield, or Helicopter Landing Pad	Blue shaded area with 'Cleveland Airport' label
Minor Civil Division (MCD) ¹	○ ○ ○ ○ ○	Island Name	DEER IS
Census County Division (CCD), Census Subarea (CSA), or Unincorporated Territory (UT)	○ ○ ○ ○ ○	Nonvisible Boundary or Feature Not Elsewhere Classified	Selected Mountain Peaks
Consolidated City	○ ○ ○ ○ ○	Inset Area	A
Incorporated Place ^{1,2}	■ ■ ■ ■ ■	Outside Subject Area	Grey shaded area
Census Designated Place (CDP) ²	■ ■ ■ ■ ■		
State Legislative District - Upper (Senate) ³	■ ■ ■ ■ ■		
State Legislative District - Lower (House) ³	■ ■ ■ ■ ■		
Voting District (VTD)	● ● ● ● ●		
Census Tract ⁴	■ ■ ■ ■ ■		
Census Block ⁵	■ ■ ■ ■ ■		

Where international, state, county, and/or MCD/CCD boundaries coincide, the map shows the boundary symbol for only the highest-ranking of these boundaries. Where American Indian reservation and American Indian tribal subdivision boundaries coincide, the map shows only the American Indian reservation boundaries. Where Oklahoma tribal statistical area boundaries and American Indian tribal subdivision boundaries coincide, the map shows only the Oklahoma tribal statistical area boundaries.

Geographic area names are followed by either their FIPS or census code.

1 A * following an MCD name denotes a false MCD. A * following a place name indicates that a false MCD exists with the same name and FIPS code as the place; the false MCD label is not shown.

2 Place label color corresponds to the place fill color.

3 2018 State Legislative Districts.

4 Census tracts are identified by an up to four-digit integer number and may have an optional two-digit suffix; for example 23 or 1457.02. The census tract codes consist of six digits with an implied decimal between the fourth and fifth digit corresponding to the basic census tract number, but with leading zeros, and trailing zeros for census tracts without a suffix. The tract number examples above would have codes of 002300 and 145702, respectively.

5 A * following a block number indicates that the block number is repeated elsewhere in the block.

Due to space limitations, some areas and features such as water bodies, colleges, prisons, and roads may not be labeled.

Key to Adjacent Sheets			Sheet Location within Entry
5	6	7	
8	10	11	
12	13	14	
15	16	17	

All legal boundaries and names are as of January 1, 2020. The boundaries shown on this map are for Census Bureau statistical data collection and tabulation purposes only; their depiction and designation for statistical purposes does not constitute a determination of jurisdictional authority or rights of ownership or entitlement.

Geographic: Vintage: 2020 Census (reference date: January 1, 2020)
 Data Source: U.S. Census Bureau's MAINTIGR database (TAB20)
 Map Created by Geography Division: December 26, 2020

U.S. DEPARTMENT OF COMMERCE U.S. Census Bureau

Projection: Albers Equal Area Conic
 Datum: NAD83
 Spheroid: GRS 80
 1st Standard Parallel: 31 07 46
 2nd Standard Parallel: 34 13 35
 Central Meridian: -83 10 26
 Latitude of Projection's Origin: 30 21 19
 False Easting: 0
 False Northing: 0

The plotted map scale is 1:12,000

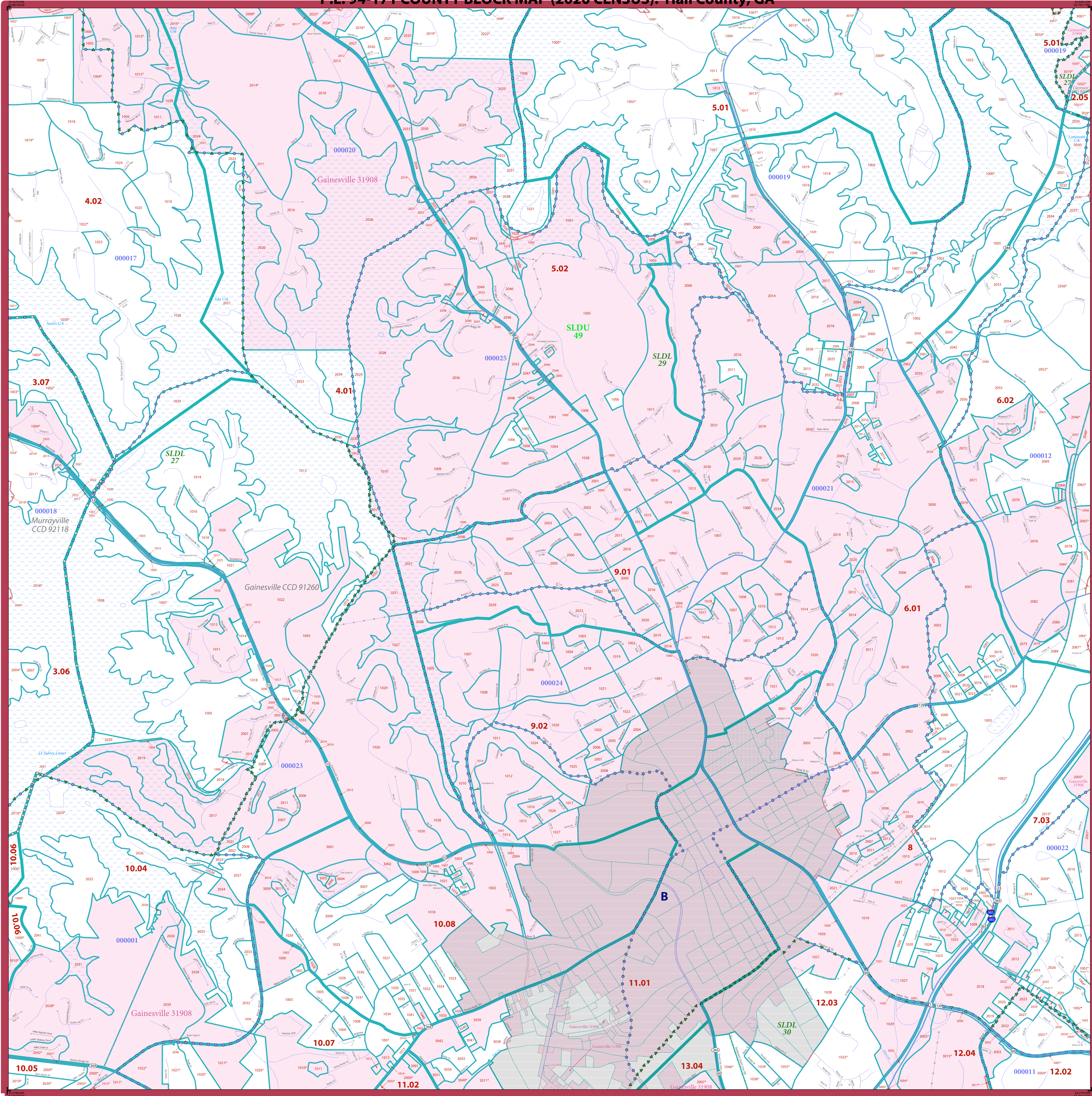
United States Census 2020

NAME: Hall County (139)
 ENTITY TYPE: County or statistically equivalent entity
 ST: Georgia (13)

2020 CENSUS P.L. BLOCK MAP (PARENT)
 Sheet ID: 24313130010

Sheet 10 of 24 PARENT sheets
 Total Sheets: 30 (Index 1; Parent 24; Inset 5)

P.L. 94-171 COUNTY BLOCK MAP (2020 CENSUS): Hall County, GA



SYMBOL DESCRIPTION	SYMBOL	LABEL STYLE
International	☆☆☆☆☆	CANADA
Federal American Indian Reservation	★ ★ ★ ★ ★	L'ANSE RESVN 1880
Off-Reservation Trust Land or Hawaiian Home Land	+ + + + +	T1880
Oklahoma Tribal Statistical Area, Alaska Native Village Statistical Area, or Tribal Designated Statistical Area	◆ ◆ ◆ ◆ ◆	KAW OTSA 5690
American Indian Tribal Subdivision	● ● ● ● ●	EAGLE NEST DIST 200
State American Indian Reservation	▨ ▨ ▨ ▨ ▨	Tama Resvn 9400
State Designated Tribal Statistical Area	◆ ◆ ◆ ◆ ◆	Lumbee SDTSA 9815
Alaska Native Regional Corporation	▽ ▽ ▽ ▽ ▽	NANA ANRC 52120
State (or statistically equivalent entity)	▭ ▭ ▭ ▭ ▭	NEW YORK 36
County (or statistically equivalent entity)	▣ ▣ ▣ ▣ ▣	MONTGOMERY 031
Minor Civil Division (MCD)	○ ○ ○ ○ ○	Bristol town 07485
Census County Division (CCD), Census Subarea (CSA), or Unincorporated Territory (UT)	○ ○ ○ ○ ○	Hanna CCD 91650
Consolidated City	○ ○ ○ ○ ○	MILFORD 47500
Incorporated Place ^{1,2}	■ ■ ■ ■ ■	Davis 18100
Census Designated Place (CDP) ²	■ ■ ■ ■ ■	Incline Village 35100
State Legislative District - Upper (Senate) ³	■ ■ ■ ■ ■	SLDU 14
State Legislative District - Lower (House) ³	■ ■ ■ ■ ■	SLDL 26
Voting District (VTD)	● ● ● ● ●	100015
Census Tract ⁴	■ ■ ■ ■ ■	33.07
Census Block ⁵	■ ■ ■ ■ ■	3012

DESCRIPTION	SYMBOL	DESCRIPTION	SYMBOL
Interstate	— 2 —	Geographic Object or Corridor	—
U.S. Highway	— 2 —	Water Body	—
State Highway or State Road	— 2 —	Swamp, Marsh, Gravel Pit, or Quarry	—
Other Road	—	Glacier	—
Canal	—	Military	—
Circle	○	National or State Park, Forest, or Recreation Area	—
AWD Trail, Stairway, Alley, Walkway, or Ferry	—	College or University	—
Railroad	—	Prison or Juvenile Detention Center	—
Pipeline or Power Line	—	Airport, Airfield, or Helicopter Landing Pad	—
Ridge or Fence	—	Selected Mountain Peaks	—
Perennial Stream	—	Island Name	—
Intermittent Stream	—	Nonvisible Boundary or Feature Not Elsewhere Classified	—
Inset Area	—		

Where international, state, county, and/or MCD/CCD boundaries coincide, the map shows the boundary symbol for only the highest-ranking of these boundaries. Where American Indian reservation and American Indian tribal subdivision boundaries coincide, the map shows only the American Indian reservation boundaries. Where Oklahoma tribal statistical area boundaries and American Indian tribal subdivision boundaries coincide, the map shows only the Oklahoma tribal statistical area boundaries.

Geographic area names are followed by either their FIPS or census code.

1 A * following an MCD name denotes a false MCD. A * following a place name indicates that a false MCD exists with the same name and FIPS code as the place; the false MCD label is not shown.

2 Place label color corresponds to the place fill color.

3 2018 State Legislative Districts.

4 Census tracts are identified by an up to four-digit integer number and may have an optional two-digit suffix; for example 25 or 1457.02. The census tract codes consist of six digits with an implied decimal between the fourth and fifth digit corresponding to the basic census tract number, but with leading zeros, and trailing zeros for census tracts without a suffix. The tract number examples above would have codes of 002300 and 145702, respectively.

5 A * following a block number indicates that the block number is repeated elsewhere in the block.

Due to space limitations, some areas and features such as water bodies, colleges, prisons, and roads may not be labeled.

Key to Adjacent Sheets			Sheet Location within Entry
6	7	8	
10	11	12	
15	16	17	

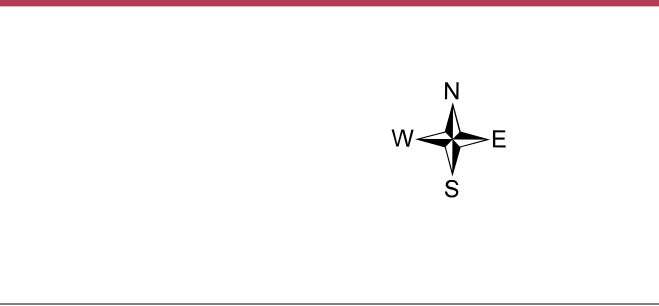
All legal boundaries and names are as of January 1, 2020. The boundaries shown on this map are for Census Bureau statistical data collection and tabulation purposes only; their depiction and designation for statistical purposes does not constitute a determination of jurisdictional authority or rights of ownership or entitlement.

Geographic Vintage: 2020 Census (reference date: January 1, 2020)
 Data Source: U.S. Census Bureau's MAI/TIGER database (TIGER20)
 Map Created by Geography Division: December 26, 2020

U.S. DEPARTMENT OF COMMERCE U.S. Census Bureau

Projection: Albers Equal Area Conic
 Datum: NAD 83
 Spheroid: GRS 80
 1st Standard Parallel: 31 07 46
 2nd Standard Parallel: 34 13 35
 Central Meridian: -83 10 26
 Latitude of Projection's Origin: 30 21 19
 False Easting: 0
 False Northing: 0

The plotted map scale is 1:12,000

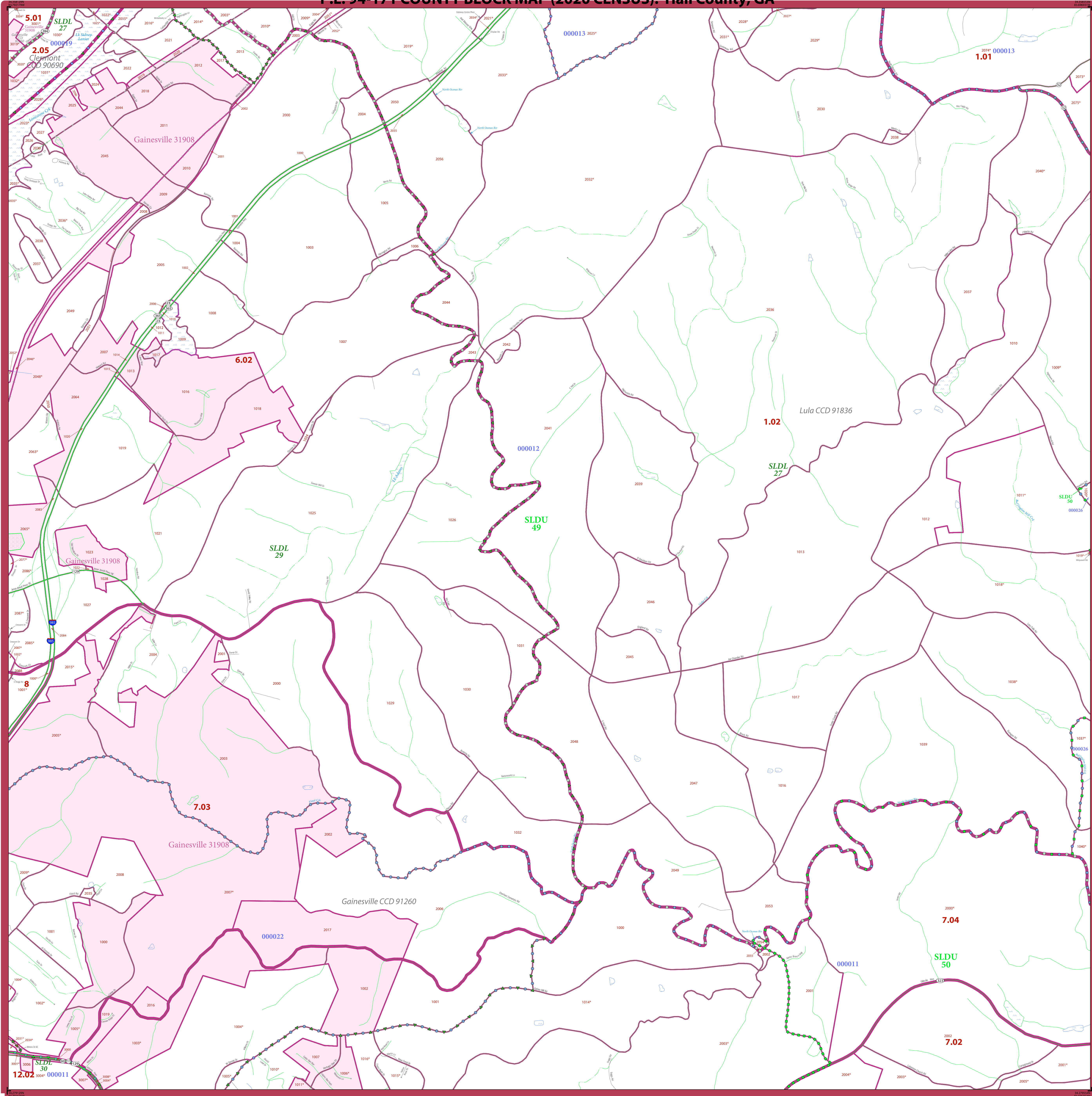


United States
Census 2020

NAME: Hall County (139)
 ENTITY TYPE: County or statistically equivalent entity
 ST: Georgia (13)

2020 CENSUS P.L. BLOCK MAP (PARENT)
 Sheet ID: 24313130011

P.L. 94-171 COUNTY BLOCK MAP (2020 CENSUS): Hall County, GA



LEGEND

SYMBOL DESCRIPTION	SYMBOL	LABEL STYLE
International	☆☆☆☆	CANADA
Federal American Indian Reservation	★ ★ ★ ★ ★	L'ANSE RESVN 1880
Off-Reservation Trust Land or Hawaiian Home Land	+ + + + +	T1880
Oklahoma Tribal Statistical Area, Alaska Native Village Statistical Area, or Tribal Designated Statistical Area	◆ ◆ ◆ ◆ ◆	KAW OTSA 5690
American Indian Tribal Subdivision	● ● ● ● ●	EAGLE NEST DIST 200
State American Indian Reservation	▨ ▨ ▨ ▨ ▨	Tama Resvn 9400
State Designated Tribal Statistical Area	◆ ◆ ◆ ◆ ◆	Lumbee SDTSA 9815
Alaska Native Regional Corporation	▼ ▼ ▼ ▼ ▼	NANA ANRC 52120
State (or statistically equivalent entity)	▭ ▭ ▭ ▭ ▭	NEW YORK 36
County (or statistically equivalent entity)	▭ ▭ ▭ ▭ ▭	MONTGOMERY 031
Minor Civil Division (MCD) ¹	○ ○ ○ ○ ○	Bristol town 07485
Census County Division (CCD), Census Subarea (CSA), or Unincorporated Territory (UT)	○ ○ ○ ○ ○	Hanna CCD 91650
Consolidated City	○ ○ ○ ○ ○	MILFORD 47500
Incorporated Place ^{1,2}	■ ■ ■ ■ ■	Davis 18100
Census Designated Place (CDP) ²	■ ■ ■ ■ ■	Incline Village 35100
State Legislative District - Upper (Senate) ³	■ ■ ■ ■ ■	SLDU 14
State Legislative District - Lower (House) ³	■ ■ ■ ■ ■	SLDL 26
Voting District (VTD)	● ● ● ● ●	100015
Census Tract ⁴	■ ■ ■ ■ ■	33.07
Census Block ⁵	■ ■ ■ ■ ■	3012

DESCRIPTION	SYMBOL	DESCRIPTION	SYMBOL
Interstate	— 1 —	Geographic Object or Corridor	—
U.S. Highway	— 2 —	Water Body	—
State Highway or State Road	— 3 —	Swamp, Marsh, Gravel Pit, or Quarry	—
Other Road	— 4 —	Glacier	—
Cut-de-sac	— 5 —	Military	—
Circle	— 6 —	National or State Park, Forest, or Recreation Area	—
4WD Trail, Stairway, Alley, Walkway, or Ferry	— 7 —	College or University	—
Railroad	— 8 —	Prison or Juvenile Detention Center	—
Pipeline or Power Line	— 9 —	Airport, Airfield, or Helicopter Landing Pad	—
Ridge or Fence	— 10 —	Selected Mountain Peaks	—
Perennial Stream	— 11 —	Island Name	—
Intermittent Stream	— 12 —	Nonvisible Boundary or Feature Not Elsewhere Classified	—
Island Name	— 13 —		
Nonvisible Boundary or Feature Not Elsewhere Classified	— 14 —		
Inset Area	— 15 —	Outside Subject Area	—

Where international, state, county, and/or MCD/CCD boundaries coincide, the map shows the boundary symbol for only the highest-ranking of these boundaries. Where American Indian reservation and American Indian tribal subdivision boundaries coincide, the map shows only the American Indian reservation boundaries. Where Oklahoma tribal statistical area boundaries and American Indian tribal subdivision boundaries coincide, the map shows only the Oklahoma tribal statistical area boundaries.

Geographic area names are followed by either their FIPS or census code.

1 A * following an MCD name denotes a false MCD. A * following a place name indicates that a false MCD exists with the same name and FIPS code as the place; the false MCD label is not shown.

2 Place label color corresponds to the place fill color.

3 2018 State Legislative Districts.

4 Census tracts are identified by an up to four-digit integer number and may have an optional two-digit suffix; for example 23 or 1457.02. The census tract codes consist of six digits with an implied decimal between the fourth and fifth digit corresponding to the basic census tract number, but with leading zeros, and trailing zeros for census tracts without a suffix. The tract number examples above would have codes of 002300 and 145702, respectively.

5 A * following a block number indicates that the block number is repeated elsewhere in the block.

Due to space limitations, some areas and features such as water bodies, colleges, prisons, and roads may not be labeled.

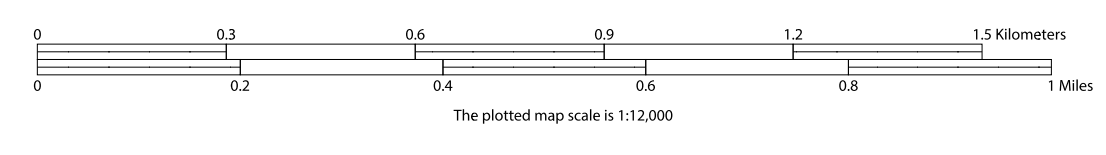
Key to Adjacent Sheets			Sheet Location within Entity
7	8	9	
11	12	13	
16	17	18	

All legal boundaries and names are as of January 1, 2020. The boundaries shown on this map are for Census Bureau statistical data collection and tabulation purposes only; their depiction and designation for statistical purposes does not constitute a determination of jurisdictional authority or rights of ownership or entitlement.

Geographic Vintage: 2020 Census (reference date: January 1, 2020)
 Data Source: U.S. Census Bureau's MAI/TIGER database (TIGER20)
 Map Created by Geography Division: December 26, 2020

U.S. DEPARTMENT OF COMMERCE U.S. Census Bureau

Projection: Albers Equal Area Conic
 Datum: NAD 83
 Spheroid: GRS 80
 1st Standard Parallel: 31 07 46
 2nd Standard Parallel: 34 13 35
 Central Meridian: -83 10 26
 Latitude of Projection's Origin: 30 21 19
 False Easting: 0
 False Northing: 0



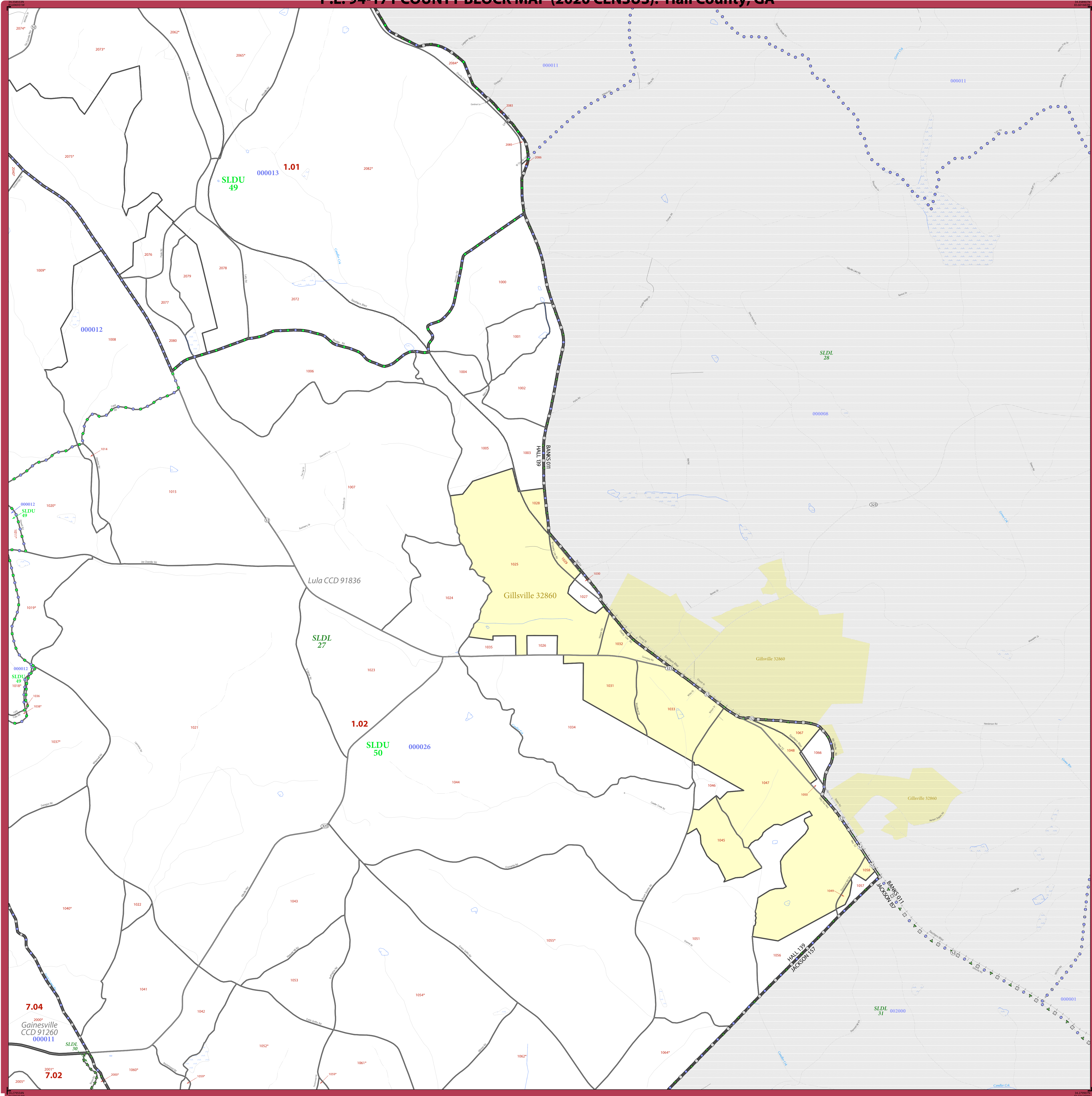
United States
Census 2020

Sheet 12 of 24 PARENT sheets
 Total Sheets: 30 (Index 1; Parent 24; Inset 5)

NAME: Hall County (139)
 ENTITY TYPE: County or statistically equivalent entity
 ST: Georgia (13)

2020 CENSUS P.L. BLOCK MAP (PARENT)
 SheetID: 24313130012

P.L. 94-171 COUNTY BLOCK MAP (2020 CENSUS): Hall County, GA



LEGEND

SYMBOL DESCRIPTION	SYMBOL	LABEL STYLE
International	☆☆☆☆☆	CANADA
Federal American Indian Reservation	★ ★ ★ ★ ★	L'ANSE RESVN 1880
Off-Reservation Trust Land or Hawaiian Home Land	+ + + + +	T1880
Oklahoma Tribal Statistical Area, Alaska Native Village Statistical Area, or Tribal Designated Statistical Area	◆ ◆ ◆ ◆ ◆	KAW OTSA 5690
American Indian Tribal Subdivision	● ● ● ● ●	EAGLE NEST DIST 200
State American Indian Reservation	▨ ▨ ▨ ▨ ▨	Tama Resvn 9400
State Designated Tribal Statistical Area	◆ ◆ ◆ ◆ ◆	Lumbee SDTSA 9815
Alaska Native Regional Corporation	▼ ▼ ▼ ▼ ▼	NANA ANRC 52120
State (or statistically equivalent entity)	▨ ▨ ▨ ▨ ▨	NEW YORK 36
County (or statistically equivalent entity)	▣ ▣ ▣ ▣ ▣	MONTGOMERY 031
Minor Civil Division (MCD) ¹	○ ○ ○ ○ ○	Bristol town 07485
Census County Division (CCD), Census Subarea (CSA), or Unincorporated Territory (UT)	○ ○ ○ ○ ○	Hanna CCD 91650
Consolidated City	○ ○ ○ ○ ○	MILFORD 47500
Incorporated Place ^{1,2}	■ ■ ■ ■ ■	Davis 18100
Census Designated Place (CDP) ²	■ ■ ■ ■ ■	Incline Village 35100
State Legislative District - Upper (Senate) ³	■ ■ ■ ■ ■	SLDU 14
State Legislative District - Lower (House) ³	■ ■ ■ ■ ■	SLDL 26
Voting District (VTD)	● ● ● ● ●	100015
Census Tract ⁴	■ ■ ■ ■ ■	33.07
Census Block ⁵	■ ■ ■ ■ ■	3012

DESCRIPTION	SYMBOL	DESCRIPTION	SYMBOL
Interstate	— 2 —	Geographic Object or Corridor	—
U.S. Highway	— 2 —	Water Body	—
State Highway or State Road	— 2 —	Swamp, Marsh, Gravel Pit, or Quarry	—
Other Road	—	Glaacier	—
Circle	○	Military	—
Circle	○	National or State Park, Forest, or Recreation Area	—
Circle	○	College or University	—
Circle	○	Prison or Juvenile Detention Center	—
Circle	○	Airport, Airfield, or Helicopter Landing Pad	—
Circle	○	Island Name	—
Circle	○	Selected Mountain Peaks	—
Circle	○	Inset Area	—
Circle	○	Outside Subject Area	—

Where international, state, county, and/or MCD/CCD boundaries coincide, the map shows the boundary symbol for only the highest-ranking of these boundaries. Where American Indian reservation and American Indian tribal subdivision boundaries coincide, the map shows only the American Indian reservation boundaries. Where Oklahoma tribal statistical area boundaries and American Indian tribal subdivision boundaries coincide, the map shows only the Oklahoma tribal statistical area boundaries.

Geographic area names are followed by either their FIPS or census code.

1 A "*" following an MCD name denotes a false MCD. A "*" following a place name indicates that a false MCD exists with the same name and FIPS code as the place; the false MCD label is not shown.

2 Place label color corresponds to the place fill color.

3 2018 State Legislative Districts.

4 Census tracts are identified by an up to four-digit integer number and may have an optional two-digit suffix; for example 23 or 1457.02. The census tract codes consist of six digits with an implied decimal between the fourth and fifth digit corresponding to the basic census tract number, but with leading zeros, and trailing zeros for census tracts without a suffix. The tract number examples above would have codes of 002300 and 145702, respectively.

5 A "*" following a block number indicates that the block number is repeated elsewhere in the block.

Due to space limitations, some areas and features such as water bodies, colleges, prisons, and roads may not be labeled.

Key to Adjacent Sheets			Sheet Location within Entity	
8	9			
12	13			
17	18			

Sheet 13 of 24 PARENT sheets
Total Sheets: 30 (Index 1; Parent 24; Inset 5)

All legal boundaries and names are as of January 1, 2020. The boundaries shown on this map are for Census Bureau statistical data collection and tabulation purposes only; their depiction and designation for statistical purposes does not constitute a determination of jurisdictional authority or rights of ownership or entitlement.


Geographic Vintage: 2020 Census (reference date: January 1, 2020)
Data Source: U.S. Census Bureau's MAINTIGR database (TAB20)
Map Created by Geography Division: December 26, 2020

U.S. DEPARTMENT OF COMMERCE U.S. Census Bureau

Projection: Albers Equal Area Conic
Datum: NAD 83
Spheroid: GRS 80
1st Standard Parallel: 31 07 46
2nd Standard Parallel: 34 13 35
Central Meridian: -83 10 26
Latitude of Projection's Origin: 30 21 19
False Easting: 0
False Northing: 0

The plotted map scale is 1:12,000

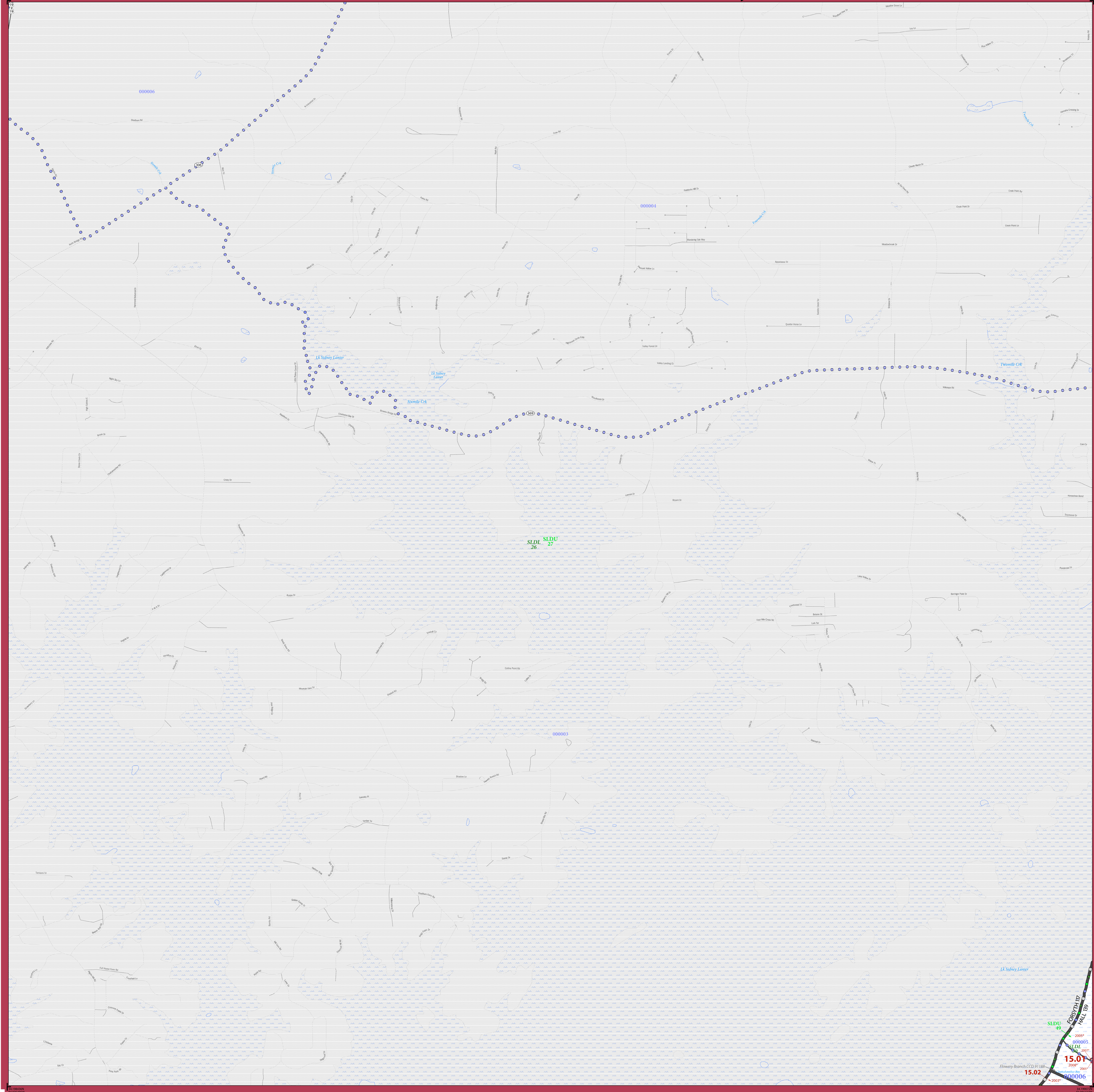
0 0.1 0.2 0.4 0.6 0.8 1.0 1.2 1.4 1.6 Kilometers
0 0.1 0.2 0.4 0.6 0.8 1.0 1.2 1.4 1.6 Miles



NAME: Hall County (139)
ENTITY TYPE: County or statistically equivalent entity
ST: Georgia (13)

2020 CENSUS P.L. BLOCK MAP (PARENT)
Sheet ID: 24313130013

P.L. 94-171 COUNTY BLOCK MAP (2020 CENSUS): Hall County, GA



LEGEND

SYMBOL DESCRIPTION	SYMBOL	LABEL STYLE
International	☆☆☆☆☆	CANADA
Federal American Indian Reservation	★ ★ ★ ★ ★	L'ANSE RESVN 1880
Off-Reservation Trust Land or Hawaiian Home Land	+ + + + +	T1880
Oklahoma Tribal Statistical Area, Alaska Native Village Statistical Area, or Tribal Designated Statistical Area	◆ ◆ ◆ ◆ ◆	KAW OTSA 5690
American Indian Tribal Subdivision	● ● ● ● ●	EAGLE NEST DIST 200
State American Indian Reservation	▨ ▨ ▨ ▨ ▨	Tama Resvn 9400
State Designated Tribal Statistical Area	◆ ◆ ◆ ◆ ◆	Lumbee SDTSA 9815
Alaska Native Regional Corporation	▼ ▼ ▼ ▼ ▼	NANA ANRC 52120
State (or statistically equivalent entity)	▨ ▨ ▨ ▨ ▨	NEW YORK 36
County (or statistically equivalent entity)	▣ ▣ ▣ ▣ ▣	MONTGOMERY 031
Minor Civil Division (MCD) ¹	○ ○ ○ ○ ○	Bristol town 07485
Census County Division (CCD), Census Subarea (CSA), or Unincorporated Territory (UT)	○ ○ ○ ○ ○	Hanna CCD 91650
Consolidated City	○ ○ ○ ○ ○	MILFORD 47500
Incorporated Place ^{1,2}	■ ■ ■ ■ ■	Davis 18100
Census Designated Place (CDP) ²	■ ■ ■ ■ ■	Incline Village 35100
State Legislative District - Upper (Senate) ³	■ ■ ■ ■ ■	SLDU 14
State Legislative District - Lower (House) ³	■ ■ ■ ■ ■	SLDL 26
Voting District (VTD)	● ● ● ● ●	100015
Census Tract ⁴	■ ■ ■ ■ ■	33.07
Census Block ⁵	■ ■ ■ ■ ■	3012

DESCRIPTION	SYMBOL	DESCRIPTION	SYMBOL
Interstate	— 2 —	Geographic Object or Corridor	—
U.S. Highway	— 2 —	Water Body	—
State Highway or State Road	— 2 —	Swamp, Marsh, Gravel Pit, or Quarry	—
Other Road	— 2 —	Glacier	—
Canal	—	Military	—
Circle	○	National or State Park, Forest, or Recreation Area	—
AWD Trail, Starway, Alley, Walkway, or Ferry	—	College or University	—
Railroad	—	Prison or Juvenile Detention Center	—
Pipeline or Power Line	—	Airport, Airfield, or Helicopter Landing Pad	—
Ridge or Fence	—	Island Name	—
Perennial Stream	—	Nonvisible Boundary or Feature Not Elsewhere Classified	—
Intermittent Stream	—		
Island Name	—		
Nonvisible Boundary or Feature Not Elsewhere Classified	—		

Where international, state, county, and/or MCD/CCD boundaries coincide, the map shows the boundary symbol for only the highest-ranking of these boundaries. Where American Indian reservation and American Indian tribal subdivision boundaries coincide, the map shows only the American Indian reservation boundaries. Where Oklahoma tribal statistical area boundaries and American Indian tribal subdivision boundaries coincide, the map shows only the Oklahoma tribal statistical area boundaries.

Geographic area names are followed by either their FIPS or census code.

1 A * following an MCD name denotes a false MCD. A * following a place name indicates that a false MCD exists with the same name and FIPS code as the place; the false MCD label is not shown.

2 Place label color corresponds to the place fill color.

3 2018 State Legislative Districts.

4 Census tracts are identified by an up to four-digit integer number and may have an optional two-digit suffix; for example 25 or 1457.02. The census tract codes consist of six digits with an implied decimal between the fourth and fifth digit corresponding to the basic census tract number, but with leading zeros, and trailing zeros for census tracts without a suffix. The tract number examples above would have codes of 002300 and 145702, respectively.

5 A * following a block number indicates that the block number is repeated elsewhere in the block.

Due to space limitations, some areas and features such as water bodies, colleges, prisons, and roads may not be labeled.

Key to Adjacent Sheets		Sheet Location within Entry	
			10
	14		15
			20

Sheet 14 of 24 PARENT sheets
Total Sheets: 30 (Index 1; Parent 24; Inset 5)


All legal boundaries and names are as of January 1, 2020. The boundaries shown on this map are for Census Bureau statistical data collection and tabulation purposes only; their depiction and designation for statistical purposes does not constitute a determination of jurisdictional authority or rights of ownership or entitlement.

Geographic Vintage: 2020 Census (reference date: January 1, 2020)
Data Source: U.S. Census Bureau's MA7/TIGER database (TIGER20)
Map Created by Geography Division: December 26, 2020

U.S. DEPARTMENT OF COMMERCE U.S. Census Bureau

Projection: Albers Equal Area Conic
Datum: NAD 83
Spheroid: GRS 80
1st Standard Parallel: 31 07 46
2nd Standard Parallel: 34 13 35
Central Meridian: -83 10 26
Latitude of Projection's Origin: 30 21 19
False Easting: 0
False Northing: 0

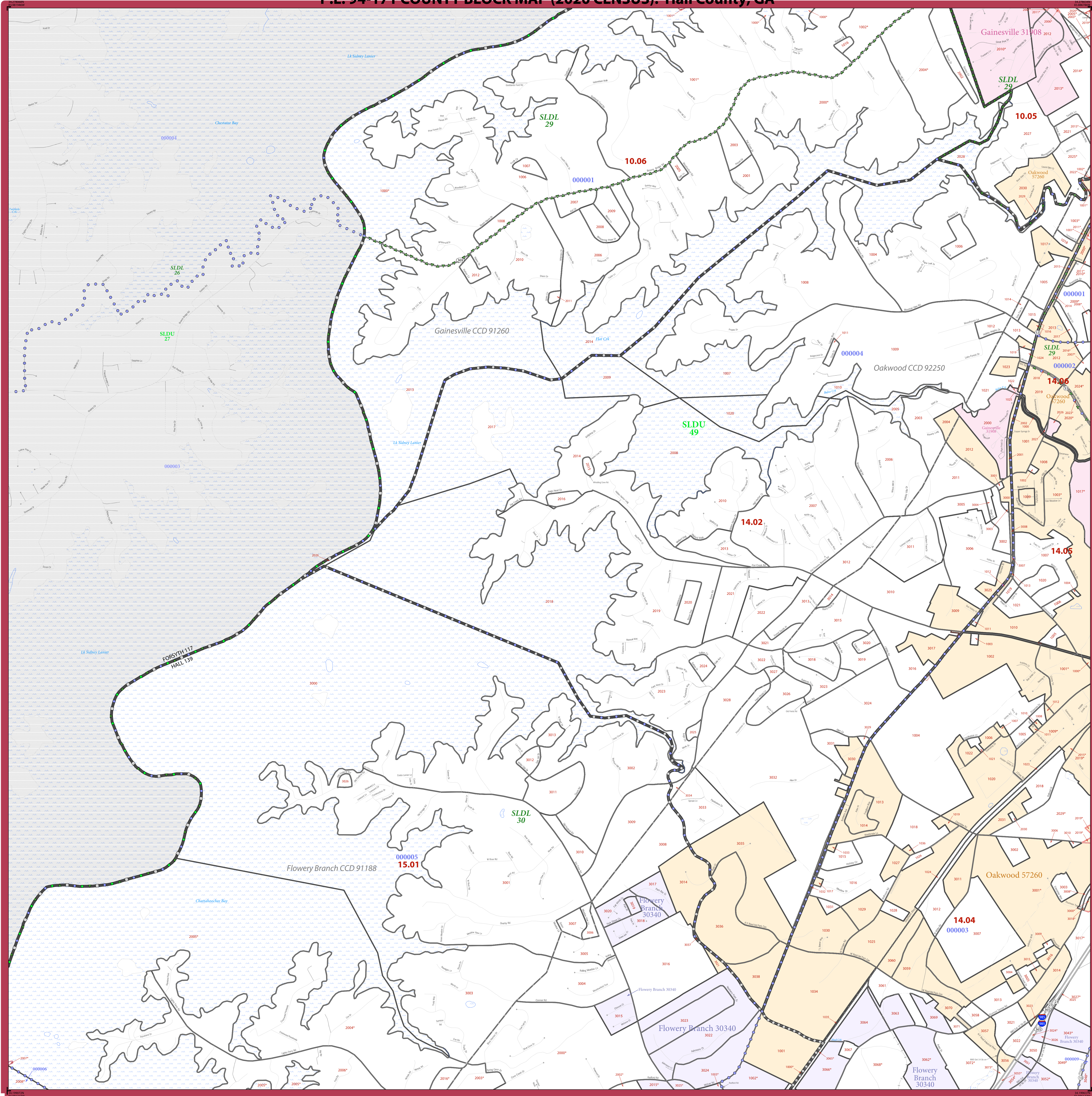
The plotted map scale is 1:12,000



NAME: Hall County (139)
ENTITY TYPE: County or statistically equivalent entity
ST: Georgia (13)

2020 CENSUS P.L. BLOCK MAP (PARENT)
Sheet ID: 24371313014

P.L. 94-171 COUNTY BLOCK MAP (2020 CENSUS): Hall County, GA



LEGEND		
SYMBOL DESCRIPTION	SYMBOL	LABEL STYLE
International	☆☆☆☆☆	CANADA
Federal American Indian Reservation	★ ★ ★ ★ ★	L'ANSE RESVN 1880
Off-Reservation Trust Land or Hawaiian Home Land	+ + + + +	T1880
Oklahoma Tribal Statistical Area, Alaska Native Village Statistical Area, or Tribal Designated Statistical Area	◆ ◆ ◆ ◆ ◆	KAW OTSA 5690
American Indian Tribal Subdivision	● ● ● ● ●	EAGLE NEST DIST 200
State American Indian Reservation	▨ ▨ ▨ ▨ ▨	Tama Resvn 9400
State Designated Tribal Statistical Area	◆ ◆ ◆ ◆ ◆	Lumbee SDTSA 9815
Alaska Native Regional Corporation	▽ ▽ ▽ ▽ ▽	NANA ANRC 52120
State (or statistically equivalent entity)	▭ ▭ ▭ ▭ ▭	NEW YORK 36
County (or statistically equivalent entity)	▣ ▣ ▣ ▣ ▣	MONTGOMERY 031
Minor Civil Division (MCD) ¹	○ ○ ○ ○ ○	Bristol town 07485
Census County Division (CCD), Census Subarea (CSA), or Unincorporated Territory (UT)	○ ○ ○ ○ ○	Hanna CCD 91650
Consolidated City	○ ○ ○ ○ ○	MILFORD 47500
Incorporated Place ^{1,2}	■ ■ ■ ■ ■	Davis 18100
Census Designated Place (CDP) ²	■ ■ ■ ■ ■	Incline Village 35100
State Legislative District - Upper (Senate) ³	■ ■ ■ ■ ■	SLDU 14
State Legislative District - Lower (House) ³	■ ■ ■ ■ ■	SLDL 26
Voting District (VTD)	● ● ● ● ●	100015
Census Tract ⁴	■ ■ ■ ■ ■	33.07
Census Block ⁵	■ ■ ■ ■ ■	3012

DESCRIPTION	SYMBOL	DESCRIPTION	SYMBOL
Interstate	— 2 —	Geographic Object or Corridor	—
U.S. Highway	— 2 —	Water Body	—
State Highway or State Road	— 2 —	Swamp, Marsh, Gravel Pit, or Quarry	—
Other Road	—	Glaicer	—
Cut-de-sac	—	Military	—
Circle	○	National or State Park, Forest, or Recreation Area	—
AWD Trail, Stairway, Alley, Walkway, or Ferry	—	College or University	—
Railroad	—	Prison or Juvenile Detention Center	—
Pipeline or Power line	—	Airport, Airfield, or Helicopter Landing Pad	—
Ridge or Fence	—	Selected Mountain Peaks	—
Perennial Stream	—		
Intermittent Stream	—		
Island Name	DEER IS		
Nonvisible Boundary or Feature Not Elsewhere Classified			

Where international, state, county, and/or MCD/CCD boundaries coincide, the map shows the boundary symbol for only the highest-ranking of these boundaries. Where American Indian reservation and American Indian tribal subdivision boundaries coincide, the map shows only the American Indian reservation boundaries. Where Oklahoma tribal statistical area boundaries and American Indian tribal subdivision boundaries coincide, the map shows only the Oklahoma tribal statistical area boundaries.

Geographic area names are followed by either their FIPS or census code.

1 A * following an MCD name denotes a false MCD. A * following a place name indicates that a false MCD exists with the same name and FIPS code as the place; the false MCD label is not shown.

2 Place label color corresponds to the place fill color.

3 2018 State Legislative Districts.

4 Census tracts are identified by an up to four-digit integer number and may have an optional two-digit suffix; for example 25 or 1457.02. The census tract codes consist of six digits with an implied decimal between the fourth and fifth digit corresponding to the basic census tract number, but with leading zeros, and trailing zeros for census tracts without a suffix. The tract number examples above would have codes of 002300 and 145702, respectively.

5 A * following a block number indicates that the block number is repeated elsewhere in the block.

Due to space limitations, some areas and features such as water bodies, colleges, prisons, and roads may not be labeled.

Key to Adjacent Sheets		
10	11	
14	15	16
19	20	21

Sheet Location within Entity	
[Map of Hall County with sheet 15 highlighted]	

Sheet 15 of 24 PARENT sheets
Total Sheets: 30 (Index 1; Parent 24; Inset 5)


All legal boundaries and names are as of January 1, 2020. The boundaries shown on this map are for Census Bureau statistical data collection and tabulation purposes only; their depiction and designation for statistical purposes does not constitute a determination of jurisdictional authority or rights of ownership or entitlement.

Geographic Vintage: 2020 Census (reference date: January 1, 2020)
Data Source: U.S. Census Bureau's MAINTIGR database (TAB20)
Map Created by Geography Division: December 26, 2020

U.S. DEPARTMENT OF COMMERCE U.S. Census Bureau

Projection: Albers Equal Area Conic
Datum: NAD 83
Spheroid: GRS 80
1st Standard Parallel: 31 07 46
2nd Standard Parallel: 34 13 35
Central Meridian: -83 10 26
Latitude of Projection's Origin: 30 21 19
False Easting: 0
False Northing: 0

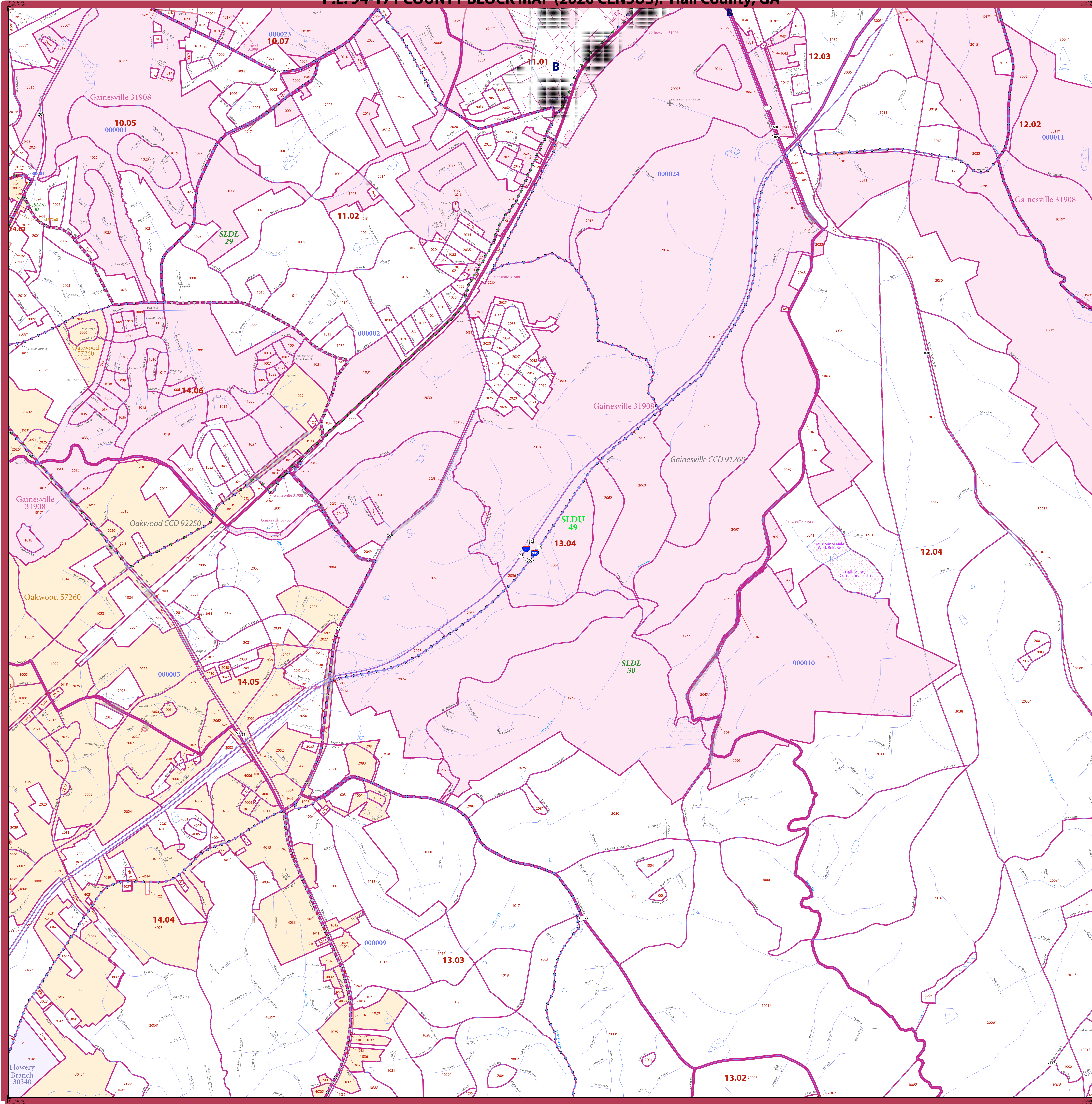
The plotted map scale is 1:12,000



NAME: Hall County (139)
ENTITY TYPE: County or statistically equivalent entity
ST: Georgia (13)

2020 CENSUS P.L. BLOCK MAP (PARENT)
Sheet ID: 24313130015

P.L. 94-171 COUNTY BLOCK MAP (2020 CENSUS): Hall County, GA



LEGEND

SYMBOL DESCRIPTION	SYMBOL	LABEL STYLE
International	☆☆☆☆☆	CANADA
Federal American Indian Reservation	★ ★ ★ ★ ★	L'ANSE RESVN 1880
Off-Reservation Trust Land or Hawaiian Home Land	+ + + + +	T1880
Oklahoma Tribal Statistical Area, Alaska Native Village Statistical Area, or Tribal Designated Statistical Area	◆ ◆ ◆ ◆ ◆	KAW OTSA 5690
American Indian Tribal Subdivision	● ● ● ● ●	EAGLE NEST DIST 200
State American Indian Reservation	▨ ▨ ▨ ▨ ▨	Tama Resvn 9400
State Designated Tribal Statistical Area	◆ ◆ ◆ ◆ ◆	Lumbee SDTSA 9815
Alaska Native Regional Corporation	▼ ▼ ▼ ▼ ▼	NANA ANRC 52120
State (or statistically equivalent entity)	▭ ▭ ▭ ▭ ▭	NEW YORK 36
County (or statistically equivalent entity)	▣ ▣ ▣ ▣ ▣	MONTGOMERY 031
Minor Civil Division (MCD) ¹	○ ○ ○ ○ ○	Bristol town 07485
Census County Division (CCD), Census Subarea (CSA), or Unincorporated Territory (UT)	○ ○ ○ ○ ○	Hanna CCD 91650
Consolidated City	○ ○ ○ ○ ○	MILFORD 47500
Incorporated Place ^{1,2}	■ ■ ■ ■ ■	Davis 18100
Census Designated Place (CDP) ²	■ ■ ■ ■ ■	Incline Village 35100
State Legislative District - Upper (Senate) ³	■ ■ ■ ■ ■	SLDU 14
State Legislative District - Lower (House) ³	■ ■ ■ ■ ■	SLDL 26
Voting District (VTD)	● ● ● ● ●	100015
Census Tract ⁴	■ ■ ■ ■ ■	33.07
Census Block ⁵	■ ■ ■ ■ ■	3012

DESCRIPTION	SYMBOL	DESCRIPTION	SYMBOL
Interstate	— 2 —	Geographic Object or Corridor	—
U.S. Highway	— 2 —	Water Body	—
State Highway or State Road	— 2 —	Swamp, Marsh, Gravel Pit, or Quarry	—
Other Road	— 2 —	Glaicer	—
Cut-de-sac	—	Military	—
Circle	○	AWP Trail, Stairway, Alley, Walkway, or Ferry	—
Railroad	—	National or State Park, Forest, or Recreation Area	—
Pipeline or Power Line	—	College or University	—
Ridge or Fence	—	Prison or Juvenile Detention Center	—
Perennial Stream	—	Airport, Airfield, or Helicopter Landing Pad	—
Intermittent Stream	—	Island Name	—
Nonwater Boundary or Feature Not Elsewhere Classified	—	Selected Mountain Peaks	—
Inset Area	A	Outside Subject Area	—

Where international, state, county, and/or MCD/CCD boundaries coincide, the map shows the boundary symbol for only the highest-ranking of these boundaries. Where American Indian reservation and American Indian tribal subdivision boundaries coincide, the map shows only the American Indian reservation boundaries. Where Oklahoma tribal statistical area boundaries and American Indian tribal subdivision boundaries coincide, the map shows only the Oklahoma tribal statistical area boundaries.

Geographic area names are followed by either their FIPS or census code.

1 A * following an MCD name denotes a false MCD. A * following a place name indicates that a false MCD exists with the same name and FIPS code as the place; the false MCD label is not shown.

2 Place label color corresponds to the place fill color.

3 2018 State Legislative Districts.

4 Census tracts are identified by an up to four-digit integer number and may have an optional two-digit suffix; for example 25 or 1457.02. The census tract codes consist of six digits with an implied decimal between the fourth and fifth digit corresponding to the basic census tract number, but with leading zeros, and trailing zeros for census tracts without a suffix. The tract number examples above would have codes of 002300 and 145702, respectively.

5 A * following a block number indicates that the block number is repeated elsewhere in the block.

Due to space limitations, some areas and features such as water bodies, colleges, prisons, and roads may not be labeled.

Key to Adjacent Sheets			Sheet Location within Entry
10	11	12	
15	16	17	
20	21	22	

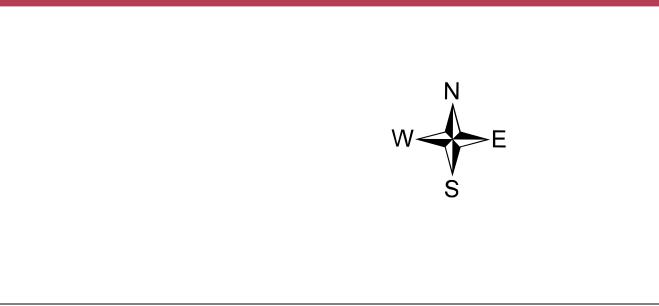
All legal boundaries and names are as of January 1, 2020. The boundaries shown on this map are for Census Bureau statistical data collection and tabulation purposes only; their depiction and designation for statistical purposes does not constitute a determination of jurisdictional authority or rights of ownership or entitlement.

Geographic Vintage: 2020 Census (reference date: January 1, 2020)
 Data Source: U.S. Census Bureau's MAI/TIGER database (TIGER2020)
 Map Created by Geography Division: December 26, 2020

U.S. DEPARTMENT OF COMMERCE U.S. Census Bureau

Projection: Albers Equal Area Conic
 Datum: NAD 83
 Spheroid: GRS 80
 1st Standard Parallel: 31 07 46
 2nd Standard Parallel: 34 13 35
 Central Meridian: -83 10 26
 Latitude of Projection's Origin: 30 21 19
 False Easting: 0
 False Northing: 0

The plotted map scale is 1:12,000

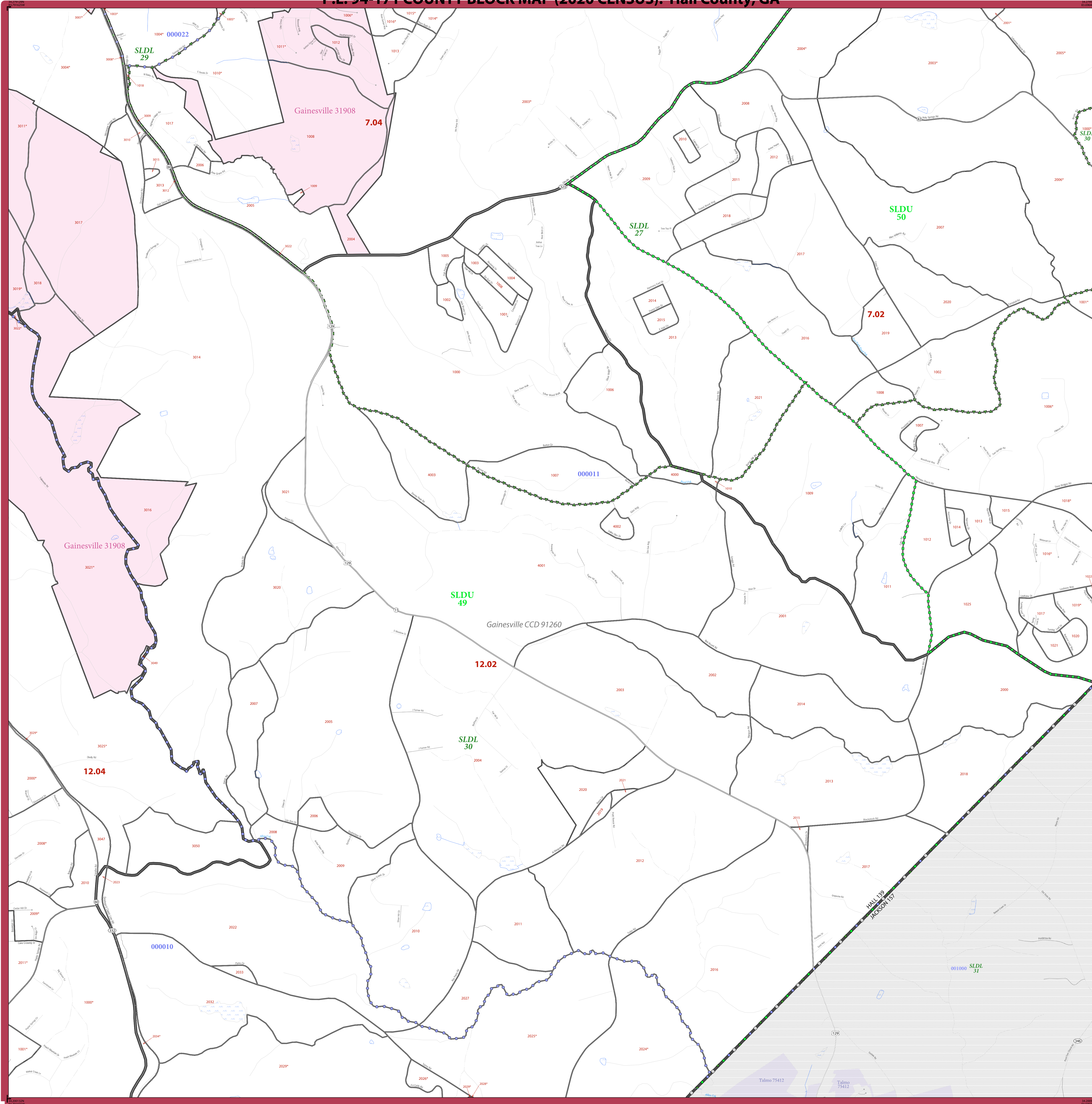


United States
Census 2020

NAME: Hall County (139)
 ENTITY TYPE: County or statistically equivalent entity
 ST: Georgia (13)

2020 CENSUS, P.L. BLOCK MAP (PARENT)
 Sheet ID: 24313130016

P.L. 94-171 COUNTY BLOCK MAP (2020 CENSUS): Hall County, GA



LEGEND

SYMBOL DESCRIPTION	SYMBOL	LABEL STYLE
International	☆☆☆☆☆	CANADA
Federal American Indian Reservation	★ ★ ★ ★ ★	L'ANSE RESV N 1880
Off-Reservation Trust Land or Hawaiian Home Land	+ + + + +	T1880
Oklahoma Tribal Statistical Area, Alaska Native Village Statistical Area, or Tribal Designated Statistical Area	◆ ◆ ◆ ◆ ◆	KAW OTSA 5690
American Indian Tribal Subdivision	● ● ● ● ●	EAGLE NEST DIST 200
State American Indian Reservation	▨ ▨ ▨ ▨ ▨	Tama Resrvn 9400
State Designated Tribal Statistical Area	◆ ◆ ◆ ◆ ◆	Lumbee SDTSA 9815
Alaska Native Regional Corporation	▼ ▼ ▼ ▼ ▼	NANA ANRC 52120
State (or statistically equivalent entity)	▨ ▨ ▨ ▨ ▨	NEW YORK 36
County (or statistically equivalent entity)	▣ ▣ ▣ ▣ ▣	MONTGOMERY 031
Minor Civil Division (MCD) ¹	○ ○ ○ ○ ○	Bristol town 07485
Census County Division (CCD), Census Subarea (CSA), or Unincorporated Territory (UT)	○ ○ ○ ○ ○	Hanna CCD 91650
Consolidated City	○ ○ ○ ○ ○	MILFORD 47500
Incorporated Place ^{1,2}	■ ■ ■ ■ ■	Davis 18100
Census Designated Place (CDP) ²	■ ■ ■ ■ ■	Incline Village 35100
State Legislative District - Upper (Senate) ³	■ ■ ■ ■ ■	SLDU 14
State Legislative District - Lower (House) ³	■ ■ ■ ■ ■	SLDL 26
Voting District (VTD)	● ● ● ● ●	100015
Census Tract ⁴	■ ■ ■ ■ ■	33.07
Census Block ⁵	■ ■ ■ ■ ■	3012

DESCRIPTION	SYMBOL	DESCRIPTION	SYMBOL
Interstate	— 2 —	Geographic Object or Corridor	—
U.S. Highway	— 2 —	Water Body	—
State Highway or State Road	— 2 —	Swamp, Marsh, or Other Pit or Quarry	—
Other Road	—	Glacier	—
Canal	—	Military	—
Circle	○	National or State Park, Forest, or Recreation Area	—
AWP Trail, Stairway, Alley, Walkway, or Ferry	—	College or University	—
Railroad	—	Prison or Juvenile Detention Center	—
Pipeline or Power Line	—	Airport, Airfield, or Helicopter Landing Pad	—
Ridge or Fence	—	Selected Mountain Peaks	—
Perennial Stream	—		
Intermittent Stream	—		
Island Name	DEER IS		
Nonvisible Boundary or Feature Not Elsewhere Classified			
Inset Area	A	Outside Subject Area	

Where international, state, county, and/or MCD/CCD boundaries coincide, the map shows the boundary symbol for only the highest-ranking of these boundaries. Where American Indian reservation and American Indian tribal subdivision boundaries coincide, the map shows only the American Indian reservation boundaries. Where Oklahoma tribal statistical area boundaries and American Indian tribal subdivision boundaries coincide, the map shows only the Oklahoma tribal statistical area boundaries.

Geographic area names are followed by either their FIPS or census code.

1 A * following an MCD name denotes a false MCD. A * following a place name indicates that a false MCD exists with the same name and FIPS code as the place; the false MCD label is not shown.

2 Place label color corresponds to the place fill color.

3 2018 State Legislative Districts.

4 Census tracts are identified by an up to four-digit integer number and may have an optional two-digit suffix; for example 25 or 1457.02. The census tract codes consist of six digits with an implied decimal between the fourth and fifth digit corresponding to the basic census tract number, but with leading zeros, and trailing zeros for census tracts without a suffix. The tract number examples above would have codes of 002300 and 145702, respectively.

5 A * following a block number indicates that the block number is repeated elsewhere in the block.

Due to space limitations, some areas and features such as water bodies, colleges, prisons, and roads may not be labeled.

Key to Adjacent Sheets			Sheet Location within Entry
11	12	13	
16	17	18	
21	22		

Sheet 17 of 24 PARENT sheets
 Total Sheets: 30 (Index 1; Parent 24; Inset 5)

All legal boundaries and names are as of January 1, 2020. The boundaries shown on this map are for Census Bureau's statistical data collection and tabulation purposes only; their depiction and designation for statistical purposes does not constitute a determination of jurisdictional authority or rights of ownership or entitlement.

Geographic Vintage: 2020 Census (reference date: January 1, 2020)
 Data Source: U.S. Census Bureau's MAINTIGR database (TAB20)
 Map Created by Geography Division: December 26, 2020

U.S. DEPARTMENT OF COMMERCE U.S. Census Bureau

Projection: Albers Equal Area Conic
 Datum: NAD 83
 Spheroid: GRS 80
 1st Standard Parallel: 31 07 46
 2nd Standard Parallel: 34 13 35
 Central Meridian: -83 10 26
 Latitude of Projection's Origin: 30 21 19
 False Easting: 0
 False Northing: 0

The plotted map scale is 1:12,000

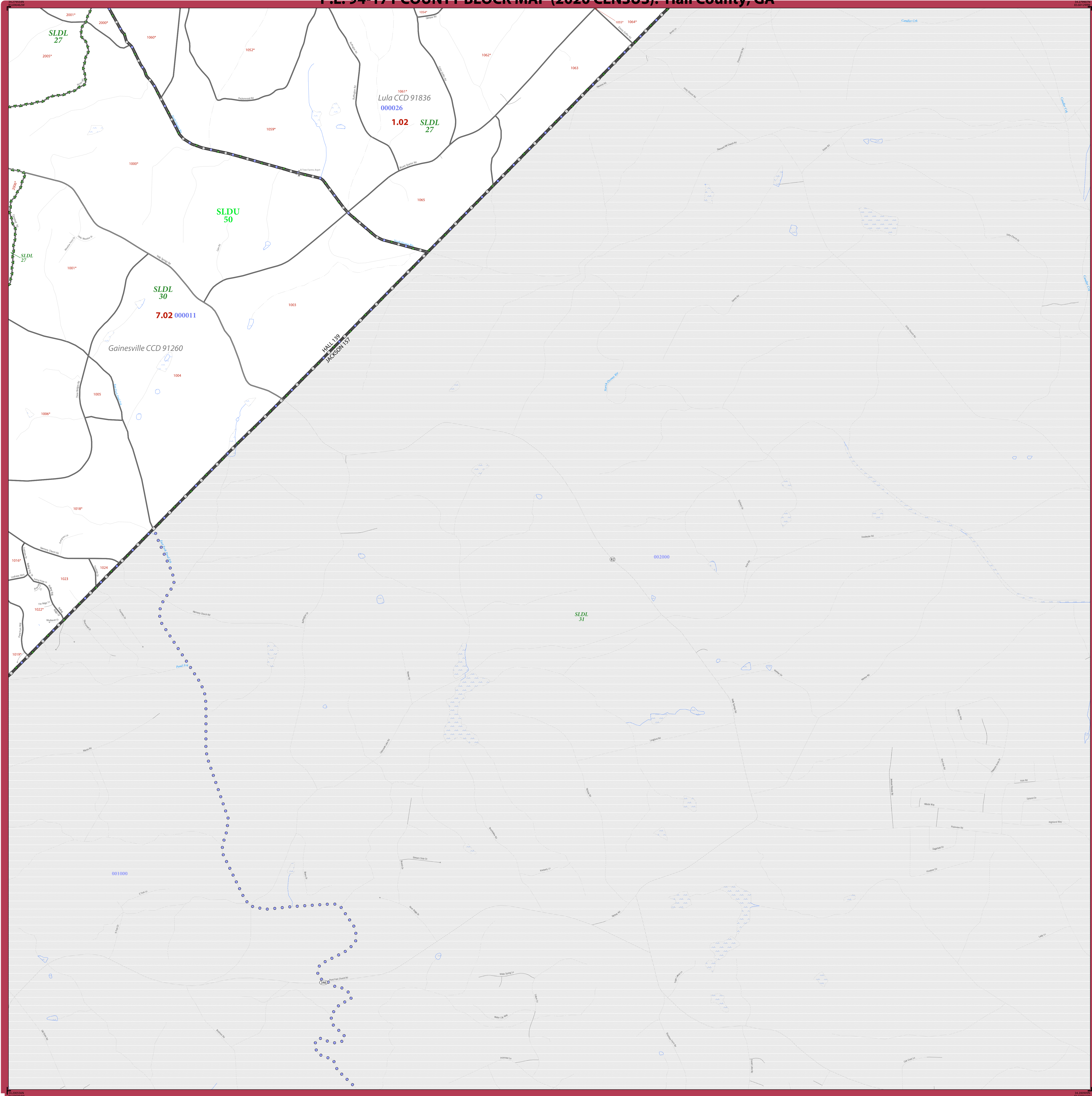
0 0.1 0.2 0.4 0.6 0.8 1.0 1.2 1.4 1.6 Kilometers
 0 0.1 0.2 0.4 0.6 0.8 1.0 1.2 1.4 1.6 Miles



NAME: Hall County (139)
 ENTITY TYPE: County or statistically equivalent entity
 ST: Georgia (13)

2020 CENSUS P.L. BLOCK MAP (PARENT)
 Sheet ID: 24313130017

P.L. 94-171 COUNTY BLOCK MAP (2020 CENSUS): Hall County, GA



LEGEND

SYMBOL DESCRIPTION	SYMBOL	LABEL STYLE
International	☆☆☆☆☆	CANADA
Federal American Indian Reservation	★ ★ ★ ★ ★	L'ANSE RESVN 1880
Off-Reservation Trust Land or Hawaiian Home Land	+ + + + +	T1880
Oklahoma Tribal Statistical Area, Alaska Native Village Statistical Area, or Tribal Designated Statistical Area	◆ ◆ ◆ ◆ ◆	KAW OTSA 5690
American Indian Tribal Subdivision	● ● ● ● ●	EAGLE NEST DIST 200
State American Indian Reservation	▨ ▨ ▨ ▨ ▨	Tama Resvn 9400
State Designated Tribal Statistical Area	◆ ◆ ◆ ◆ ◆	Lumbee SDTSA 9815
Alaska Native Regional Corporation	▼ ▼ ▼ ▼ ▼	NANA ANRC 52120
State (or statistically equivalent entity)	▭ ▭ ▭ ▭ ▭	NEW YORK 36
County (or statistically equivalent entity)	▣ ▣ ▣ ▣ ▣	MONTGOMERY 031
Minor Civil Division (MCD) ¹	○ ○ ○ ○ ○	Bristol town 07485
Census County Division (CCD), Census Subarea (CSA), or Unincorporated Territory (UT)	○ ○ ○ ○ ○	Hanna CCD 91650
Consolidated City	○ ○ ○ ○ ○	MILFORD 47500
Incorporated Place ^{1,2}	■ ■ ■ ■ ■	Davis 18100
Census Designated Place (CDP) ²	■ ■ ■ ■ ■	Incline Village 35100
State Legislative District - Upper (Senate) ³	■ ■ ■ ■ ■	SLDU 14
State Legislative District - Lower (House) ³	■ ■ ■ ■ ■	SLDL 26
Voting District (VTD)	● ● ● ● ●	100015
Census Tract ⁴	■ ■ ■ ■ ■	33.07
Census Block ⁵	■ ■ ■ ■ ■	3012

DESCRIPTION	SYMBOL	DESCRIPTION	SYMBOL
Interstate	— 4—	Geographic Object or Corridor	—
U.S. Highway	— 2—	Water Body	—
State Highway or State Road	— 1—	Swamp, Marsh, Gravel Pit, or Quarry	—
Other Road	—	Glider	—
Circle	○	Military	—
AWD Trail, Stairway, Alley, Walkway, or Ferry	—	National or State Park, Forest, or Recreation Area	—
Railroad	—	College or University	—
Pipeline or Power Line	—	Prison or Juvenile Detention Center	—
Ridge or Fence	—	Airport, Airfield, or Helicopter Landing Pad	—
Perennial Stream	—	Selected Mountain Peaks	—
Intermittent Stream	—		
Island Name	DEER IS		
Nonvisible Boundary or Feature Not Elsewhere Classified	—		
Inset Area	A	Outside Subject Area	—

Where international, state, county, and/or MCD/CCD boundaries coincide, the map shows the boundary symbol for only the highest-ranking of these boundaries. Where American Indian reservation and American Indian tribal subdivision boundaries coincide, the map shows only the American Indian reservation boundaries. Where Oklahoma tribal statistical area boundaries and American Indian tribal subdivision boundaries coincide, the map shows only the Oklahoma tribal statistical area boundaries.

Geographic area names are followed by either their FIPS or census code.

1 A * following an MCD name denotes a false MCD. A * following a place name indicates that a false MCD exists with the same name and FIPS code as the place; the false MCD label is not shown.

2 Place label color corresponds to the place fill color.

3 2018 State Legislative Districts.

4 Census tracts are identified by an up to four-digit integer number and may have an optional two-digit suffix; for example 25 or 1457.02. The census tract codes consist of six digits with an implied decimal between the fourth and fifth digit corresponding to the basic census tract number, but with leading zeros, and trailing zeros for census tracts without a suffix. The tract number examples above would have codes of 002300 and 145702, respectively.

5 A * following a block number indicates that the block number is repeated elsewhere in the block.

Due to space limitations, some areas and features such as water bodies, colleges, prisons, and roads may not be labeled.

Key to Adjacent Sheets			Sheet Location within Entity	
12	13			
17	18			
22				

Sheet 18 of 24 PARENT sheets
Total Sheets: 30 (Index 1; Parent 24; Inset 5)

NAME: Hall County (139)
ENTITY TYPE: County or statistically equivalent entity
ST: Georgia (13)

All legal boundaries and names are as of January 1, 2020. The boundaries shown on this map are for Census Bureau statistical data collection and tabulation purposes only; their depiction and designation for statistical purposes does not constitute a determination of jurisdictional authority or rights of ownership or entitlement.

Geographic Vintage: 2020 Census (reference date: January 1, 2020)
Data Source: U.S. Census Bureau's MA7/TIGER database (TIGER20)
Map Created by Geography Division: December 26, 2020

U.S. DEPARTMENT OF COMMERCE U.S. Census Bureau

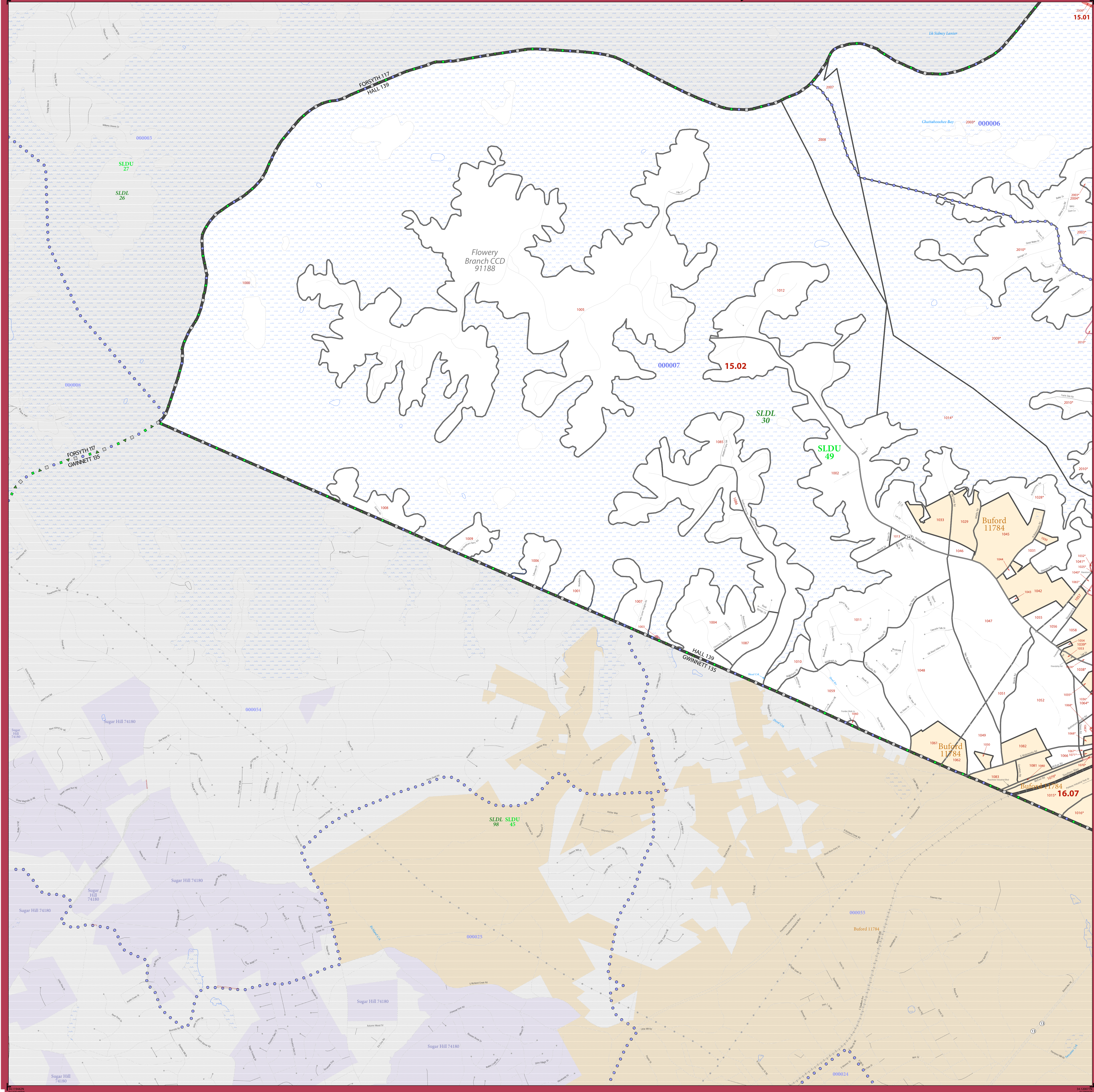
Projection: Albers Equal Area Conic
Datum: NAD 83
Spheroid: GRS 80
1st Standard Parallel: 31 07 46
2nd Standard Parallel: 34 13 35
Central Meridian: -83 10 26
Latitude of Projection's Origin: 30 21 19
False Easting: 0
False Northing: 0

Scale: 1:12,000

United States Census 2020

2020 CENSUS P.L. BLOCK MAP (PARENT)
Sheet ID: 24371313018

P.L. 94-171 COUNTY BLOCK MAP (2020 CENSUS): Hall County, GA



LEGEND

SYMBOL DESCRIPTION	SYMBOL	SYMBOL DESCRIPTION	SYMBOL
International	☆☆☆☆☆	Geographic Object or Corridor	—
Federal American Indian Reservation	★ ★ ★ ★ ★	Water Body	Blue wavy line
Off-Reservation Trust Land or Hawaiian Home Land	+ + + + +	Swamp, Marsh, Gravel Pit, or Quarry	Blue wavy line with dots
Oklahoma Tribal Statistical Area, Alaska Native Village Statistical Area, or Tribal Designated Statistical Area	◆ ◆ ◆ ◆ ◆	Glacier	Blue wavy line with triangles
American Indian Tribal Subdivision	● ● ● ● ●	Military	Blue wavy line with squares
State American Indian Reservation	▨ ▨ ▨ ▨ ▨	National or State Park, Forest, or Recreation Area	Blue wavy line with circles
State Designated Tribal Statistical Area	◆ ◆ ◆ ◆ ◆	College or University	Blue wavy line with diamonds
Alaska Native Regional Corporation	▽ ▽ ▽ ▽ ▽	Prison or Juvenile Detention Center	Blue wavy line with crosses
State (or statistically equivalent entity)	▭ ▭ ▭ ▭ ▭	Airport, Airfield, or Helicopter Landing Pad	Blue wavy line with stars
County (or statistically equivalent entity)	▭ ▭ ▭ ▭ ▭	Selected Mountain Peaks	Blue wavy line with triangles
Minor Civil Division (MCD) ¹	○ ○ ○ ○ ○	Island Name	Blue wavy line with squares
Census County Division (CCD), Census Subarea (CSA), or Unincorporated Territory (UT)	○ ○ ○ ○ ○	Nonwater Boundary or Feature Not Elsewhere Classified	Blue wavy line with circles
Consolidated City	○ ○ ○ ○ ○	Inset Area	Blue wavy line with diamonds
Incorporated Place ^{1,2}	■ ■ ■ ■ ■	Outside Subject Area	Blue wavy line with crosses
Census Designated Place (CDP) ²	■ ■ ■ ■ ■		
State Legislative District - Upper (Senate) ³	■ ■ ■ ■ ■		
State Legislative District - Lower (House) ³	■ ■ ■ ■ ■		
Voting District (VTD)	■ ■ ■ ■ ■		
Census Tract ⁴	■ ■ ■ ■ ■		
Census Block ⁵	■ ■ ■ ■ ■		

Where international, state, county, and/or MCD/CCD boundaries coincide, the map shows the boundary symbol for only the highest-ranking of these boundaries. Where American Indian reservation and American Indian tribal subdivision boundaries coincide, the map shows only the American Indian reservation boundaries. Where Oklahoma tribal statistical area boundaries and American Indian tribal subdivision boundaries coincide, the map shows only the Oklahoma tribal statistical area boundaries.

Geographic area names are followed by either their FIPS or census code.

1 A * following an MCD name denotes a false MCD. A * following a place name indicates that a false MCD exists with the same name and FIPS code as the place; the false MCD label is not shown.

2 Place label color corresponds to the place fill color.

3 2018 State Legislative Districts.

4 Census tracts are identified by an up to four-digit integer number and may have an optional two-digit suffix; for example 23 or 1457.02. The census tract codes consist of six digits with an implied decimal between the fourth and fifth digit corresponding to the basic census tract number, but with leading zeros, and trailing zeros for census tracts without a suffix. The tract number examples above would have codes of 002300 and 145702, respectively.

5 A * following a block number indicates that the block number is repeated elsewhere in the block.

Due to space limitations, some areas and features such as water bodies, colleges, prisons, and roads may not be labeled.

Key to Adjacent Sheets		Sheet Location within Entity	
14	15		
19	20		
	23		

Sheet 19 of 24 PARENT sheets
 Total Sheets: 30 (Index 1; Parent 24; Inset 5)


All legal boundaries and names are as of January 1, 2020. The boundaries shown on this map are for Census Bureau's statistical data collection and tabulation purposes only; their depiction and designation for statistical purposes does not constitute a determination of jurisdictional authority or rights of ownership or entitlement.

Geographic Vintage: 2020 Census (reference date: January 1, 2020)
 Data Source: U.S. Census Bureau's MAINTIGR database (TAB20)
 Map Created by Geography Division: December 26, 2020

U.S. DEPARTMENT OF COMMERCE U.S. Census Bureau

Projection: Albers Equal Area Conic
 Datum: NAD83
 Spheroid: GRS 80
 1st Standard Parallel: 31 07 46
 2nd Standard Parallel: 34 13 35
 Central Meridian: -83 10 26
 Latitude of Projection's Origin: 30 21 19
 False Easting: 0
 False Northing: 0

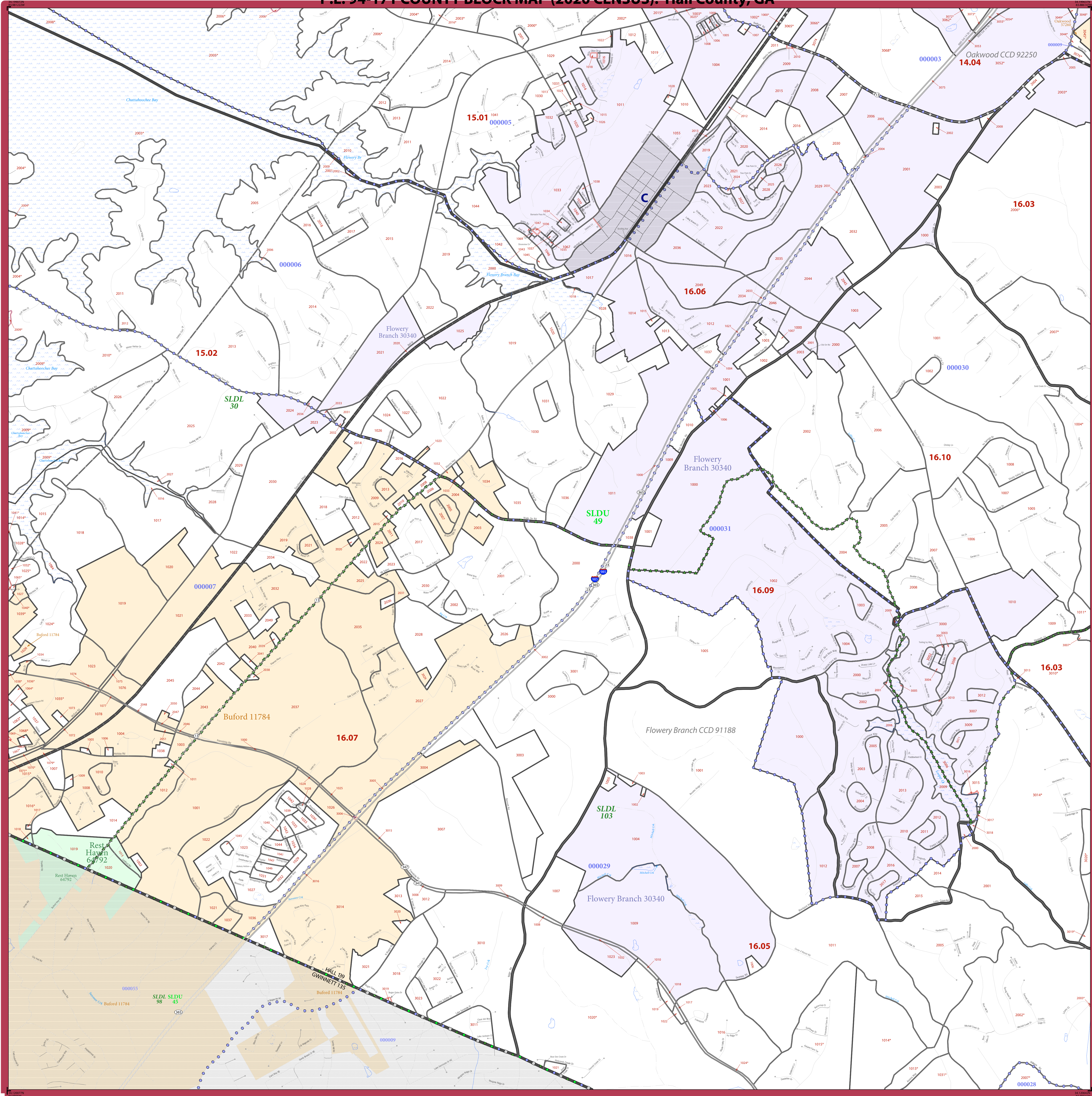
The plotted map scale is 1:12,000



NAME: Hall County (139)
 ENTITY TYPE: County or statistically equivalent entity
 ST: Georgia (13)

2020 CENSUS P.L. BLOCK MAP (PARENT)
 Sheet ID: 24371319019

P.L. 94-171 COUNTY BLOCK MAP (2020 CENSUS): Hall County, GA



LEGEND

SYMBOL DESCRIPTION	SYMBOL	LABEL STYLE
International	☆☆☆☆☆	CANADA
Federal American Indian Reservation	★ ★ ★ ★ ★	L'ANSE RESVN 1880
Off-Reservation Trust Land or Hawaiian Home Land	+ + + + +	T1880
Oklahoma Tribal Statistical Area, Alaska Native Village Statistical Area, or Tribal Designated Statistical Area	◆ ◆ ◆ ◆ ◆	KAW OTSA 5690
American Indian Tribal Subdivision	● ● ● ● ●	EAGLE NEST DIST 200
State American Indian Reservation	▨ ▨ ▨ ▨ ▨	Tama Resvn 9400
State Designated Tribal Statistical Area	◆ ◆ ◆ ◆ ◆	Lumbee SDTSA 9815
Alaska Native Regional Corporation	▼ ▼ ▼ ▼ ▼	NANA ANRC 52120
State (or statistically equivalent entity)	▨ ▨ ▨ ▨ ▨	NEW YORK 36
County (or statistically equivalent entity)	▣ ▣ ▣ ▣ ▣	MONTGOMERY 031
Minor Civil Division (MCD) ¹	○ ○ ○ ○ ○	Bristol town 07485
Census County Division (CCD), Census Bureau (CBA), or Unincorporated Territory (UT)	○ ○ ○ ○ ○	Hanna CCD 91650
Consolidated City	○ ○ ○ ○ ○	MILFORD 47500
Incorporated Place ^{1,2}	■ ■ ■ ■ ■	Davis 18100
Census Designated Place (CDP) ²	■ ■ ■ ■ ■	Incline Village 35100
State Legislative District - Upper (Senate) ³	■ ■ ■ ■ ■	SLDU 14
State Legislative District - Lower (House) ³	■ ■ ■ ■ ■	SLDL 26
Voting District (VTD)	● ● ● ● ●	100015
Census Tract ⁴	■ ■ ■ ■ ■	33.07
Census Block ⁵	■ ■ ■ ■ ■	3012

DESCRIPTION	SYMBOL	DESCRIPTION	SYMBOL
Interstate	— 2 —	Geographic Object or Corridor	—
U.S. Highway	— 2 —	Water Body	■ ■ ■ ■ ■
State Highway or State Road	— 2 —	Swamp, Marsh, Gravel Pit, or Quarry	■ ■ ■ ■ ■
Other Road	— 2 —	Glacier	■ ■ ■ ■ ■
Canal	— 2 —	Military	■ ■ ■ ■ ■
Circle	○	NWY Trail, Stairway, Alley, Walkway, or Ferry	■ ■ ■ ■ ■
AWY Trail, Stairway, Alley, Walkway, or Ferry	— 2 —	National or State Park, Forest, or Recreation Area	■ ■ ■ ■ ■
Railroad	— 2 —	College or University	■ ■ ■ ■ ■
Pipeline or Power Line	— 2 —	Prison or Juvenile Detention Center	■ ■ ■ ■ ■
Ridge or Fence	— 2 —	Airport, Airfield, or Helicopter Landing Pad	■ ■ ■ ■ ■
Perennial Stream	— 2 —	Selected Mountain Peaks	■ ■ ■ ■ ■
Intermittent Stream	— 2 —		
Island Name	DEER IS		
Nonwater Boundary or Feature Not Elsewhere Classified			
Inset Area	A	Outside Subject Area	

Where international, state, county, and/or MCD/CCD boundaries coincide, the map shows the boundary symbol for only the highest-ranking of these boundaries. Where American Indian reservation and American Indian tribal subdivision boundaries coincide, the map shows only the American Indian reservation boundaries. Where Oklahoma tribal statistical area boundaries and American Indian tribal subdivision boundaries coincide, the map shows only the Oklahoma tribal statistical area boundaries.

Geographic area names are followed by either their FIPS or census code.

1 A * following an MCD name denotes a false MCD. A * following a place name indicates that a false MCD exists with the same name and FIPS code as the place; the false MCD label is not shown.

2 Place label color corresponds to the place fill color.

3 2018 State Legislative Districts.

4 Census tracts are identified by an up to four-digit integer number and may have an optional two-digit suffix; for example 25 or 1457.02. The census tract codes consist of six digits with an implied decimal between the fourth and fifth digit corresponding to the basic census tract number, but with leading zeros, and trailing zeros for census tracts without a suffix. The tract number examples above would have codes of 002300 and 145702, respectively.

5 A * following a block number indicates that the block number is repeated elsewhere in the block.

Due to space limitations, some areas and features such as water bodies, colleges, prisons, and roads may not be labeled.

Key to Adjacent Sheets

14	15	16
19	20	21
	23	24

Sheet Location within Entity

All legal boundaries and names are as of January 1, 2020. The boundaries shown on this map are for Census Bureau statistical data collection and tabulation purposes only; their depiction and designation for statistical purposes does not constitute a determination of jurisdictional authority or rights of ownership or entitlement.

Geographic Vintage: 2020 Census (reference date: January 1, 2020)
 Data Source: U.S. Census Bureau's MA7/TIGER database (TAB20)
 Map Created by Geography Division: December 26, 2020

U.S. DEPARTMENT OF COMMERCE U.S. Census Bureau

Projection: Albers Equal Area Conic
 Datum: NAD 83
 Spheroid: GRS 80
 1st Standard Parallel: 31 07 46
 2nd Standard Parallel: 34 13 35
 Central Meridian: -83 10 26
 Latitude of Projection's Origin: 30 21 19
 False Easting: 0
 False Northing: 0

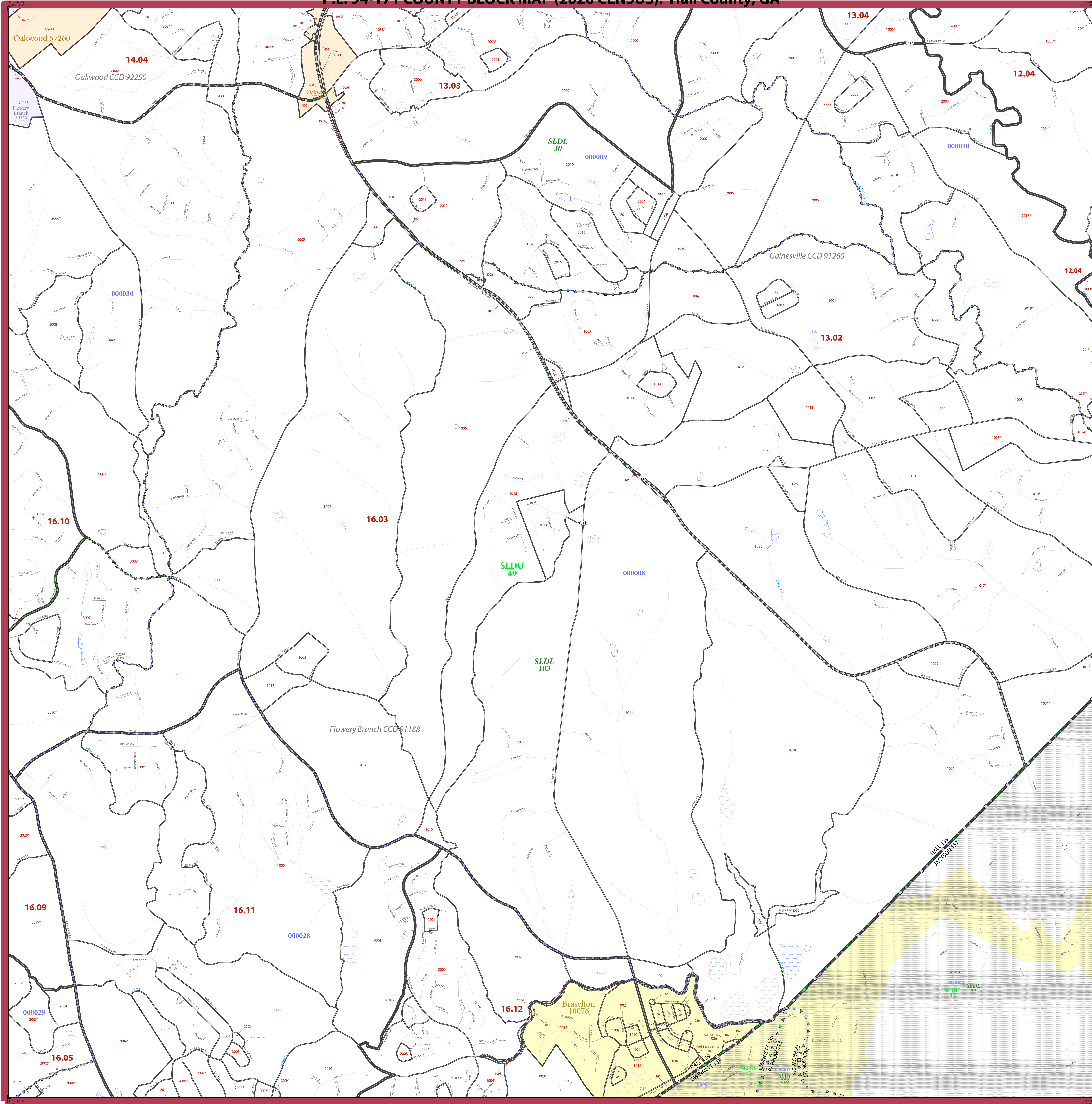
The plotted map scale is 1:12,000

United States Census 2020

NAME: Hall County (139)
 ENTITY TYPE: County or statistically equivalent entity
 ST: Georgia (13)

2020 CENSUS, P.L. BLOCK MAP (PARENT)
 Sheet ID: 2413119000

P.L. 94-171 COUNTY BLOCK MAP (2020 CENSUS): Hall County, GA



LEGEND

SYMBOL DESCRIPTION	SYMBOL	LABEL STYLE
International	☆☆☆☆☆	CANADA
Federal American Indian Reservation	★ ★ ★ ★ ★	L'ANSE RESVN 1880
Off-Reservation Trust Land or Hawaiian Home Land	+ + + + +	T1880
Oklahoma Tribal Statistical Area, Alaska Native Village Statistical Area, or Tribal Designated Statistical Area	◆ ◆ ◆ ◆ ◆	KAW OTSA 5690
American Indian Tribal Subdivision	● ● ● ● ●	EAGLE NEST DIST 200
State American Indian Reservation	▨ ▨ ▨ ▨ ▨	Tama Resvn 9400
State Designated Tribal Statistical Area	◆ ◆ ◆ ◆ ◆	Lumbee SDTSA 9815
Alaska Native Regional Corporation	▼ ▼ ▼ ▼ ▼	NANA ANRC 52120
State (or statistically equivalent entity)	▭ ▭ ▭ ▭ ▭	NEW YORK 36
County (or statistically equivalent entity)	▣ ▣ ▣ ▣ ▣	MONTGOMERY 031
Minor Civil Division (MCD) ¹	○ ○ ○ ○ ○	Bristol town 07485
Census County Division (CCD), Census Subarea (CSA), or Unincorporated Territory (UT)	○ ○ ○ ○ ○	Hanna CCD 91650
Consolidated City	○ ○ ○ ○ ○	MILFORD 47500
Incorporated Place ^{1,2}	■ ■ ■ ■ ■	Davis 18100
Census Designated Place (CDP) ²	■ ■ ■ ■ ■	Incline Village 35100
State Legislative District - Upper (Senate) ³	■ ■ ■ ■ ■	SLDU 14
State Legislative District - Lower (House) ³	■ ■ ■ ■ ■	SLDL 26
Voting District (VTD)	● ● ● ● ●	100015
Census Tract ⁴	■ ■ ■ ■ ■	33.07
Census Block ⁵	■ ■ ■ ■ ■	3012

DESCRIPTION	SYMBOL	DESCRIPTION	SYMBOL
Interstate	— 4 —	Geographic Object or Corridor	—
U.S. Highway	— 2 —	Water Body	—
State Highway or State Road	— 1 —	Swamp, Marsh, Gravel Pit, or Quarry	—
Other Road	—	Glacier	—
Circle	○	Military	—
AWD Trail, Stairway, Alley, Walkway, or Ferry	—	National or State Park, Forest, or Recreation Area	—
Railroad	—	College or University	—
Pipeline or Power Line	—	Prison or Juvenile Detention Center	—
Ridge or Fence	—	Airport, Airfield, or Helicopter Landing Pad	—
Perennial Stream	—	Selected Mountain Peaks	—
Intermittent Stream	—		
Island Name	DEER IS		
Nonvisible Boundary or Feature Not Elsewhere Classified			
Inset Area	A	Outside Subject Area	

Where international, state, county, and/or MCD/CCD boundaries coincide, the map shows the boundary symbol for only the highest-ranking of these boundaries. Where American Indian reservation and American Indian tribal subdivision boundaries coincide, the map shows only the American Indian reservation boundaries. Where Oklahoma tribal statistical area boundaries and American Indian tribal subdivision boundaries coincide, the map shows only the Oklahoma tribal statistical area boundaries.

Geographic area names are followed by either their FIPS or census code.

1 A "*" following an MCD name denotes a false MCD. A "*" following a place name indicates that a false MCD exists with the same name and FIPS code as the place; the false MCD label is not shown.

2 Place label color corresponds to the place fill color.

3 2018 State Legislative Districts.

4 Census tracts are identified by an up to four-digit integer number and may have an optional two-digit suffix; for example 25 or 1457.02. The census tract codes consist of six digits with an implied decimal between the fourth and fifth digit corresponding to the basic census tract number, but with leading zeros, and trailing zeros for census tracts without a suffix. The tract number examples above would have codes of 002300 and 145702, respectively.

5 A "*" following a block number indicates that the block number is repeated elsewhere in the block.

Due to space limitations, some areas and features such as water bodies, colleges, prisons, and roads may not be labeled.

15	16	17
20	21	22
23	24	

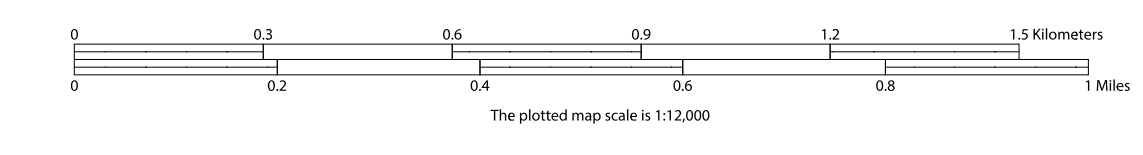
[Map of Hall County with sheet 21 highlighted]	
--	--

All legal boundaries and names are as of January 1, 2020. The boundaries shown on this map are for Census Bureau statistical data collection and tabulation purposes only; their depiction and designation for statistical purposes does not constitute a determination of jurisdictional authority or rights of ownership or entitlement.

Geographic: Vintage: 2020 Census (reference date: January 1, 2020)
 Data Source: U.S. Census Bureau's MAI/TIGER database (TIGER20)
 Map Created by Geography Division: December 26, 2020

U.S. DEPARTMENT OF COMMERCE U.S. Census Bureau

Projection: Albers Equal Area Conic
 Datum: NAD 83
 Spheroid: GRS 80
 1st Standard Parallel: 31 07 46
 2nd Standard Parallel: 34 13 35
 Central Meridian: -83 10 26
 Latitude of Projection's Origin: 30 21 19
 False Easting: 0
 False Northing: 0

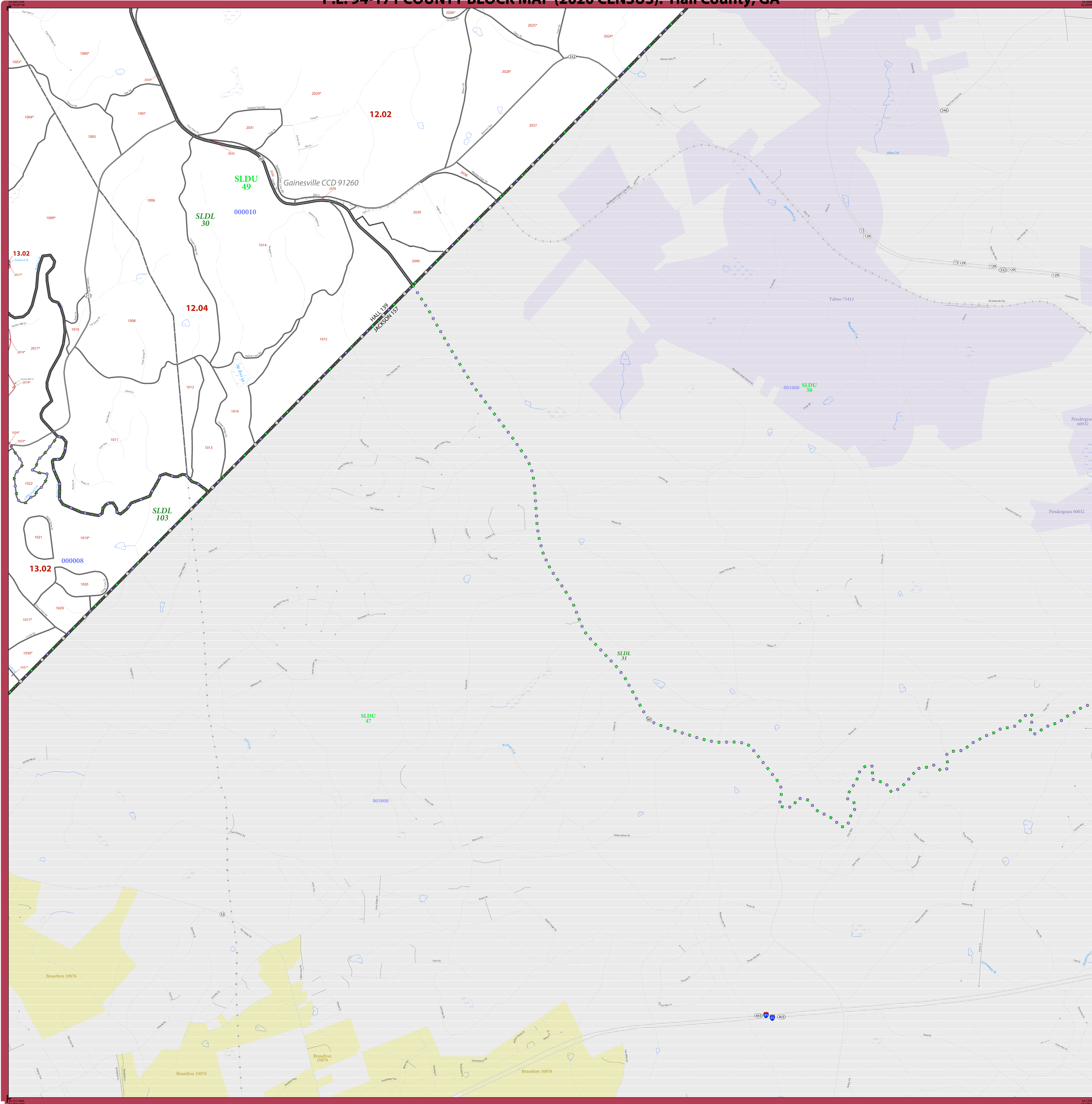


Sheet 21 of 24 PARENT sheets
 Total Sheets: 30 (Index 1; Parent 24; Inset 5)

NAME: Hall County (139)
 ENTITY TYPE: County or statistically equivalent entity
 ST: Georgia (13)

2020 CENSUS P.L. BLOCK MAP (PARENT)
 Sheet ID: 24313110021

P.L. 94-171 COUNTY BLOCK MAP (2020 CENSUS): Hall County, GA



LEGEND

SYMBOL DESCRIPTION	SYMBOL	LABEL STYLE
International	☆☆☆☆	CANADA
Federal American Indian Reservation	*****	L'ANSE RESVN 1880
Off-Reservation Trust Land or Hawaiian Home Land	+ + + + +	T1880
Oklahoma Tribal Statistical Area, Alaska Native Village Statistical Area, or Tribal Designated Statistical Area	◆◆◆◆◆	KAW OTSA 5690
American Indian Tribal Subdivision	●●●●●	EAGLE NEST DIST 200
State American Indian Reservation	///////	Tama Resvn 9400
State Designated Tribal Statistical Area	◆◆◆◆◆	Lumbee SDTSA 9815
Alaska Native Regional Corporation	▼▼▼▼▼	NANA ANRC 52120
State (or statistically equivalent entity)	□□□□□	NEW YORK 36
County (or statistically equivalent entity)	□□□□□	MONTGOMERY 031
Minor Civil Division (MCD) ¹	○ ○ ○ ○ ○	Bristol town 07485
Census County Division (CCD), Census Subarea (CSA), or Unincorporated Territory (UT)	○ ○ ○ ○ ○	Hanna CCD 91650
Consolidated City	○ ○ ○ ○ ○	MILFORD 47500
Incorporated Place ^{1,2}	■ ■ ■ ■ ■	Davis 18100
Census Designated Place (CDP) ²	■ ■ ■ ■ ■	Incline Village 35100
State Legislative District - Upper (Senate) ³	■ ■ ■ ■ ■	SLDU 14
State Legislative District - Lower (House) ³	■ ■ ■ ■ ■	SLDL 26
Voting District (VTD)	● ● ● ● ●	100015
Census Tract ⁴	■ ■ ■ ■ ■	33.07
Census Block ⁵	■ ■ ■ ■ ■	3012

DESCRIPTION	SYMBOL	DESCRIPTION	SYMBOL
Interstate	— 1 —	Geographic Object or Corridor	—
U.S. Highway	— 2 —	Water Body	—
State Highway or State Road	— 3 —	Swamp, Marsh, Gravel Pit, or Quarry	—
Other Road	— 4 —	Glacier	—
Cut-de-sac	— 5 —	Military	—
Circle	— 6 —	National or State Park, Forest, or Recreation Area	—
4WD Trail, Stoney, Alley, Walkway, or Ferry	— 7 —	College or University	—
Railroad	— 8 —	Prison or Juvenile Detention Center	—
Pipeline or Power Line	— 9 —	Airport, Airfield, or Helicopter Landing Pad	—
Ridge or Fence	— 10 —	Island Name	—
Perennial Stream	— 11 —	Nonvisible Boundary or Feature Not Elsewhere Classified	—
Intermittent Stream	— 12 —		
Island Name	— 13 —		
Nonvisible Boundary or Feature Not Elsewhere Classified	— 14 —		
Inset Area	— 15 —		

Where international, state, county, and/or MCD/CCD boundaries coincide, the map shows the boundary symbol for only the highest-ranking of these boundaries. Where American Indian reservation and American Indian tribal subdivision boundaries coincide, the map shows only the American Indian reservation boundaries. Where Oklahoma tribal statistical area boundaries and American Indian tribal subdivision boundaries coincide, the map shows only the Oklahoma tribal statistical area boundaries.

- Geographic area names are followed by either their FIPS or census code.
- 1 A "*" following an MCD name denotes a false MCD. A "*" following a place name indicates that a false MCD exists with the same name and FIPS code as the place; the false MCD label is not shown.
 - 2 Place label color corresponds to the place fill color.
 - 3 2018 State Legislative Districts.
 - 4 Census tracts are identified by an up to four-digit integer number and may have an optional two-digit suffix; for example 25 or 1457.02. The census tract codes consist of six digits with an implied decimal between the fourth and fifth digit corresponding to the basic census tract number, but with leading zeros, and trailing zeros for census tracts without a suffix. The tract number examples above would have codes of 002300 and 145702, respectively.
 - 5 A "*" following a block number indicates that the block number is repeated elsewhere in the block.
- Due to space limitations, some areas and features such as water bodies, colleges, prisons, and roads may not be labeled.

16	17	18
21	22	
24		

[Map showing Hall County with sheet 22 highlighted]	
---	--

Sheet 22 of 24 PARENT sheets
Total Sheets: 30 (Index 1; Parent 24; Inset 5)

All legal boundaries and names are as of January 1, 2020. The boundaries shown on this map are for Census Bureau statistical data collection and tabulation purposes only; their depiction and designation for statistical purposes does not constitute a determination of jurisdictional authority or rights of ownership or entitlement.


Geographic: Vintage: 2020 Census (reference date: January 1, 2020)
Data Source: U.S. Census Bureau's MAI/TIGER database (TIGER20)
Map Created by: Geography Division: December 26, 2020

U.S. DEPARTMENT OF COMMERCE U.S. Census Bureau

Projection: Albers Equal Area Conic
Datum: NAD 83
Spheroid: GRS 80
1st Standard Parallel: 31 07 46
2nd Standard Parallel: 34 13 35
Central Meridian: -83 10 26
Latitude of Projection's Origin: 30 21 19
False Easting: 0
False Northing: 0

The plotted map scale is 1:12,000

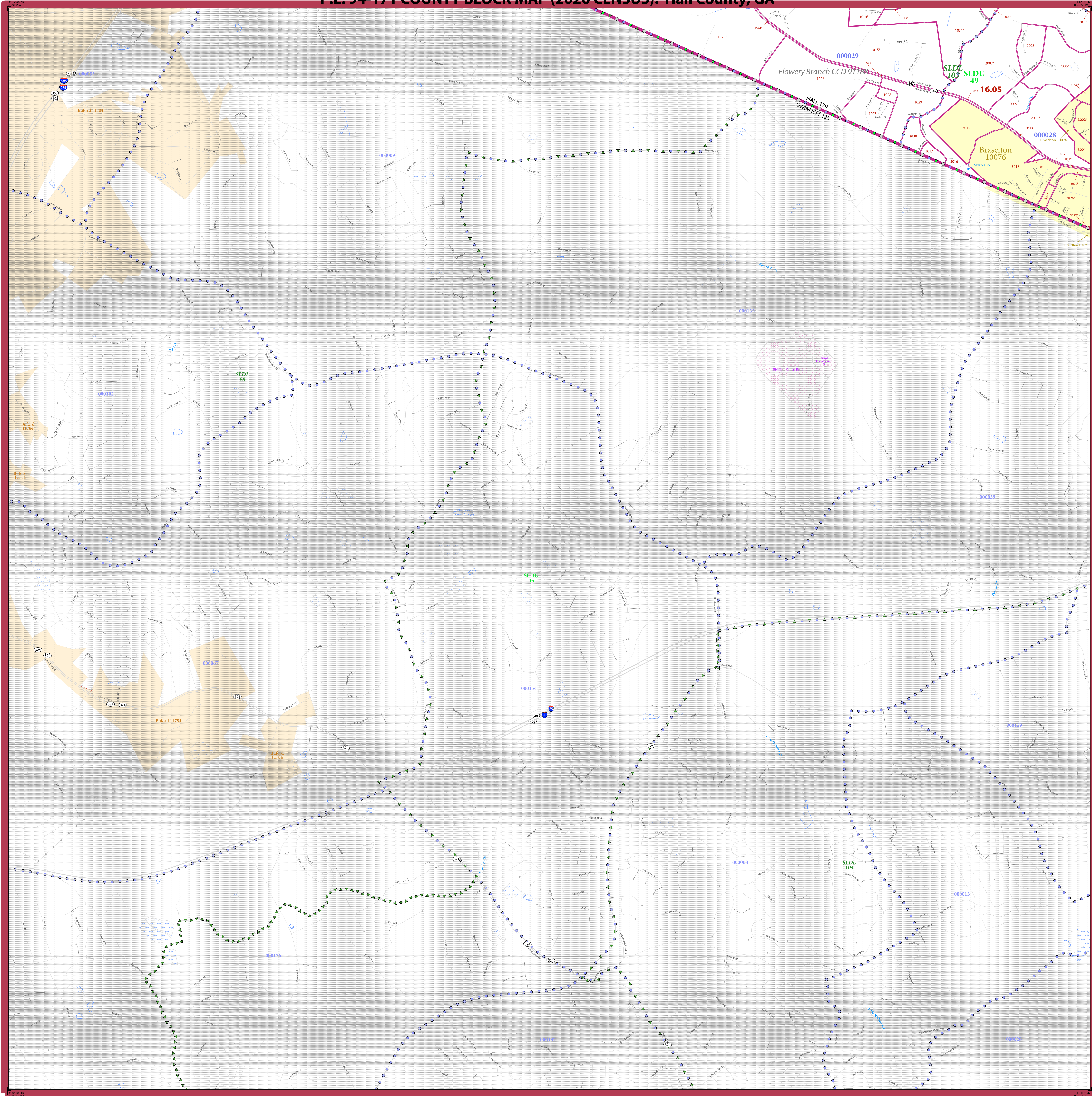
0 0.1 0.2 0.4 0.6 0.8 1.0 1.2 1.4 1.6 Kilometers
0 0.1 0.2 0.4 0.6 0.8 1.0 1.2 1.4 1.6 Miles



NAME: Hall County (139)
ENTITY TYPE: County or statistically equivalent entity
ST: Georgia (13)

2020 CENSUS P.L. BLOCK MAP (PARENT)
Sheet ID: 2431313022

P.L. 94-171 COUNTY BLOCK MAP (2020 CENSUS): Hall County, GA



LEGEND

SYMBOL DESCRIPTION	SYMBOL	LABEL STYLE
International	☆☆☆☆☆	CANADA
Federal American Indian Reservation	*****	L'ANSE RESVN 1880
Off-Reservation Trust Land or Hawaiian Home Land	+ + + + +	T1880
Oklahoma Tribal Statistical Area, Alaska Native Village Statistical Area, or Tribal Designated Statistical Area	◆◆◆◆◆	KAW OTSA 5690
American Indian Tribal Subdivision	●●●●●	EAGLE NEST DIST 200
State American Indian Reservation	///////	Tama Resvn 9400
State Designated Tribal Statistical Area	◆◆◆◆◆	Lumbee SDTSA 9815
Alaska Native Regional Corporation	▽▽▽▽▽	NANA ANRC 52120
State (or statistically equivalent entity)		NEW YORK 36
County (or statistically equivalent entity)	□□□□□	MONTGOMERY 031
Minor Civil Division (MCD) ¹	○ ○ ○ ○ ○	Bristol town 07485
Census County Division (CCD), Census Subarea (CSA), or Unincorporated Territory (UT)	○ ○ ○ ○ ○	Hanna CCD 91650
Consolidated City	○ ○ ○ ○ ○	MILFORD 47500
Incorporated Place ^{1,2}	■ ■ ■ ■ ■	Davis 18100
Census Designated Place (CDP) ²	■ ■ ■ ■ ■	Incline Village 35100
State Legislative District - Upper (Senate) ³	■ ■ ■ ■ ■	SLDU 14
State Legislative District - Lower (House) ³	■ ■ ■ ■ ■	SLDL 26
Voting District (VTD)	● ● ● ● ●	100015
Census Tract ⁴	■ ■ ■ ■ ■	33.07
Census Block ⁵	■ ■ ■ ■ ■	3012

DESCRIPTION	SYMBOL	DESCRIPTION	SYMBOL
Interstate	— 2 —	Geographic Object or Corridor	—
U.S. Highway or State Road	— 2 —	Water Body	—
Other Road	—	Swamp, Marsh, Gravel Pit, or Quarry	—
Circle	○	Gleicher	—
AWP Trail, Stairway, Alley, Walkway, or Ferry	—	Military	—
Railroad	—	National or State Park, Forest, or Recreation Area	—
Pipeline or Power Line	—	College or University	—
Ridge or Fence	—	Prison or Juvenile Detention Center	—
Perennial Stream	—	Airport, Airfield, or Helicopter Landing Pad	—
Intermittent Stream	—	Island Name	—
Island Name	—	Nonvisible Boundary or Feature Not Elsewhere Classified	—
Nonvisible Boundary or Feature Not Elsewhere Classified	—	Inset Area	—
Inset Area	—	Outside Subject Area	—

Where international, state, county, and/or MCD/CCD boundaries coincide, the map shows the boundary symbol for only the highest-ranking of these boundaries. Where American Indian reservation and American Indian tribal subdivision boundaries coincide, the map shows only the American Indian reservation boundaries. Where Oklahoma tribal statistical area boundaries and American Indian tribal subdivision boundaries coincide, the map shows only the Oklahoma tribal statistical area boundaries.

Geographic area names are followed by either their FIPS or census code.

1 A " " following an MCD name denotes a false MCD. A " " following a place name indicates that a false MCD exists with the same name and FIPS code as the place; the false MCD label is not shown.

2 Place label color corresponds to the place fill color.

3 2018 State Legislative Districts.

4 Census tracts are identified by an up to four-digit integer number and may have an optional two-digit suffix; for example 25 or 1457.02. The census tract codes consist of six digits with an implied decimal between the fourth and fifth digit corresponding to the basic census tract number, but with leading zeros, and trailing zeros for census tracts without a suffix. The tract number examples above would have codes of 002300 and 145702, respectively.

5 A " " following a block number indicates that the block number is repeated elsewhere in the block.

Due to space limitations, some areas and features such as water bodies, colleges, prisons, and roads may not be labeled.

Key to Adjacent Sheets			Sheet Location within Entry	
19	20	21		
	23	24		

Sheet 23 of 24 PARENT sheets
 Total Sheets: 30 (Index 1; Parent 24; Inset 5)


All legal boundaries and names are as of January 1, 2020. The boundaries shown on this map are for Census Bureau statistical data collection and tabulation purposes only; their depiction and designation for statistical purposes does not constitute a determination of jurisdictional authority or rights of ownership or entitlement.

Geographic Vintage: 2020 Census (reference date: January 1, 2020)
 Data Source: U.S. Census Bureau's MA7/TIGER database (TIGER20)
 Map Created by Geography Division: December 26, 2020

U.S. DEPARTMENT OF COMMERCE U.S. Census Bureau

Projection: Albers Equal Area Conic
 Datum: NAD 83
 Spheroid: GRS 80
 1st Standard Parallel: 31 07 46
 2nd Standard Parallel: 34 13 35
 Central Meridian: -83 10 26
 Latitude of Projection's Origin: 30 21 19
 False Easting: 0
 False Northing: 0

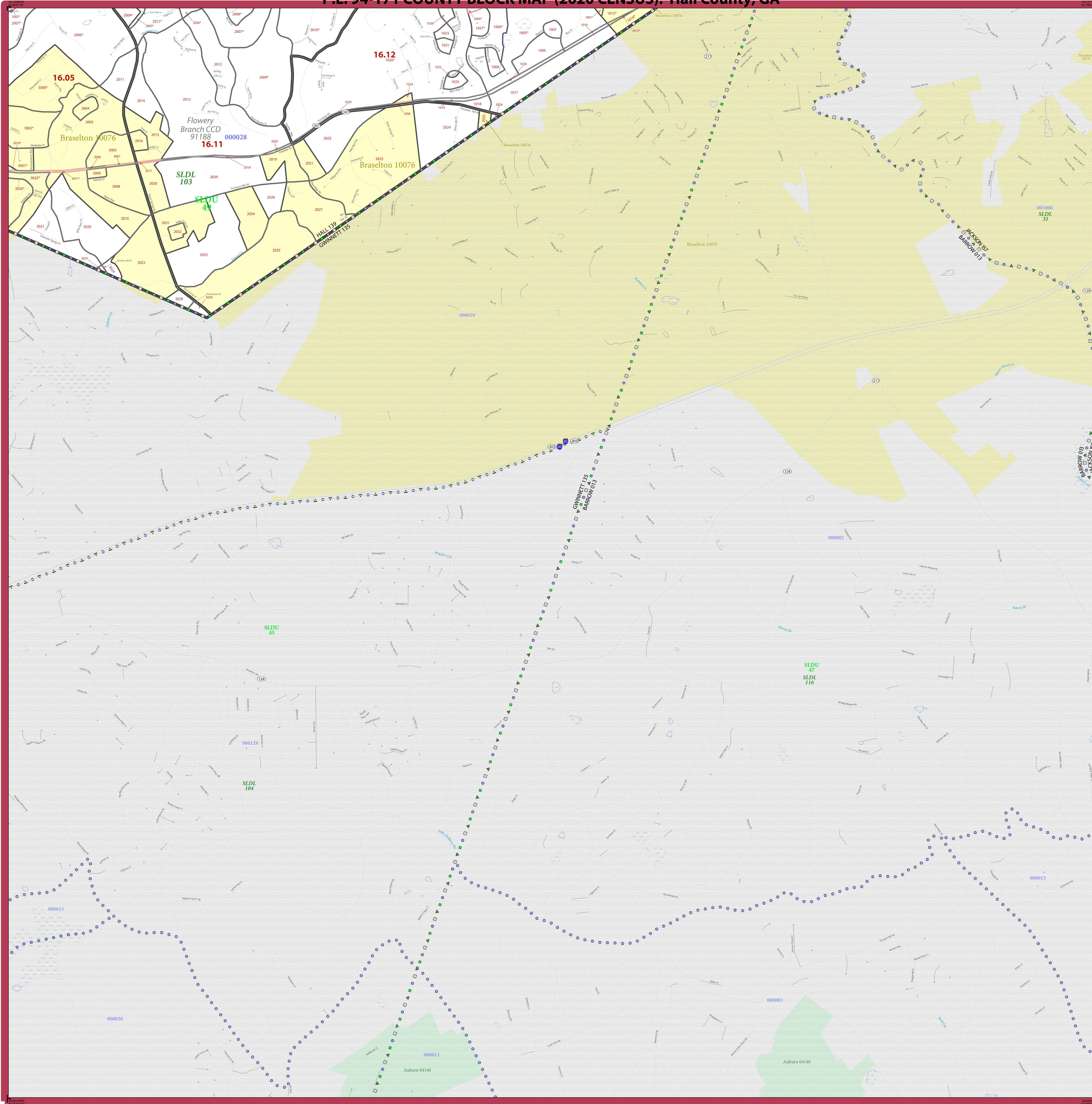
The plotted map scale is 1:12,000



NAME: Hall County (139)
 ENTITY TYPE: County or statistically equivalent entity
 ST: Georgia (13)

2020 CENSUS P.L. BLOCK MAP (PARENT)
 Sheet ID: 2431313003

P.L. 94-171 COUNTY BLOCK MAP (2020 CENSUS): Hall County, GA



LEGEND

SYMBOL DESCRIPTION	SYMBOL	LABEL STYLE
International	☆☆☆☆☆	CANADA
Federal American Indian Reservation	*****	L'ANSE RESVN 1880
Off-Reservation Trust Land or Hawaiian Home Land	+ + + + +	T1880
Oklahoma Tribal Statistical Area, Alaska Native Village Statistical Area, or Tribal Designated Statistical Area	◆◆◆◆◆	KAW OTSA 5690
American Indian Tribal Subdivision	●●●●●	EAGLE NEST DIST 200
State American Indian Reservation	///////	Tama Resvn 9400
State Designated Tribal Statistical Area	◆◆◆◆◆	Lumbee SDTSA 9815
Alaska Native Regional Corporation	▽▽▽▽▽	NANA ANRC 52120
State (or statistically equivalent entity)		NEW YORK 36
County (or statistically equivalent entity)	□□□□□	MONTGOMERY 031
Minor Civil Division (MCD) ¹	○ ○ ○ ○ ○	Bristol town 07485
Census County Division (CCD), Census Bureau (CBA), or Unincorporated Territory (UT)	○ ○ ○ ○ ○	Hanna CCD 91650
Consolidated City	○ ○ ○ ○ ○	MILFORD 47500
Incorporated Place ^{1,2}	■ ■ ■ ■ ■	Davis 18100
Census Designated Place (CDP) ²	■ ■ ■ ■ ■	Incline Village 35100
State Legislative District - Upper (Senate) ³	■ ■ ■ ■ ■	SLDU 14
State Legislative District - Lower (House) ³	■ ■ ■ ■ ■	SLDL 26
Voting District (VTD)	● ● ● ● ●	100015
Census Tract ⁴	■ ■ ■ ■ ■	33.07
Census Block ⁵	■ ■ ■ ■ ■	3012

DESCRIPTION	SYMBOL	DESCRIPTION	SYMBOL
Interstate	— 1 —	Geographic Object or Corridor	—
U.S. Highway	— 2 —	Water Body	—
State Highway or State Road	— 3 —	Swamp, Marsh, Gravel Pit, or Quarry	—
Other Road	— 4 —	Glaicer	—
Canal	— 5 —	Military	—
Circle	○	National or State Park, Forest, or Recreation Area	—
AWD Trail, Stairway, Alley, Walkway, or Ferry	— 6 —	College or University	—
Railroad	— 7 —	Prison or Juvenile Detention Center	—
Pipeline or Power Line	— 8 —	Airport, Airfield, or Helicopter Landing Pad	—
Ridge or Fence	— 9 —	Selected Mountain Peaks	▲
Perennial Stream	— 10 —	Island Name	DEER IS
Intermittent Stream	— 11 —	Nonvisible Boundary or Feature Not Elsewhere Classified	—
Inset Area	A	Outside Subject Area	—

Where international, state, county, and/or MCD/CCD boundaries coincide, the map shows the boundary symbol for only the highest-ranking of these boundaries. Where American Indian reservation and American Indian tribal subdivision boundaries coincide, the map shows only the American Indian reservation boundaries. Where Oklahoma tribal statistical area boundaries and American Indian tribal subdivision boundaries coincide, the map shows only the Oklahoma tribal statistical area boundaries.

Geographic area names are followed by either their FIPS or census code.

1 A "*" following an MCD name denotes a false MCD. A "*" following a place name indicates that a false MCD exists with the same name and FIPS code as the place; the false MCD label is not shown.

2 Place label color corresponds to the place fill color.

3 2018 State Legislative Districts.

4 Census tracts are identified by an up to four-digit integer number and may have an optional two-digit suffix; for example 25 or 1457.02. The census tract codes consist of six digits with an implied decimal between the fourth and fifth digit corresponding to the basic census tract number, but with leading zeros, and trailing zeros for census tracts without a suffix. The tract number examples above would have codes of 002300 and 145702, respectively.

5 A "*" following a block number indicates that the block number is repeated elsewhere in the block.

Due to space limitations, some areas and features such as water bodies, colleges, prisons, and roads may not be labeled.

20	21	22
23	24	

20		21		22	
23		24			


All legal boundaries and names are as of January 1, 2020. The boundaries shown on this map are for Census Bureau statistical data collection and tabulation purposes only; their depiction and designation for statistical purposes does not constitute a determination of jurisdictional authority or rights of ownership or entitlement.

Geographic Vintage: 2020 Census (reference date: January 1, 2020)
 Data Source: U.S. Census Bureau's MA7/TIGER database (TAB20)
 Map Created by Geography Division: December 26, 2020

U.S. DEPARTMENT OF COMMERCE U.S. Census Bureau

Projection: Albers Equal Area Conic
 Datum: NAD 83
 Spheroid: GRS 80
 1st Standard Parallel: 31 07 46
 2nd Standard Parallel: 34 13 35
 Central Meridian: -83 10 26
 Latitude of Projection's Origin: 30 21 19
 False Easting: 0
 False Northing: 0

The plotted map scale is 1:12,000

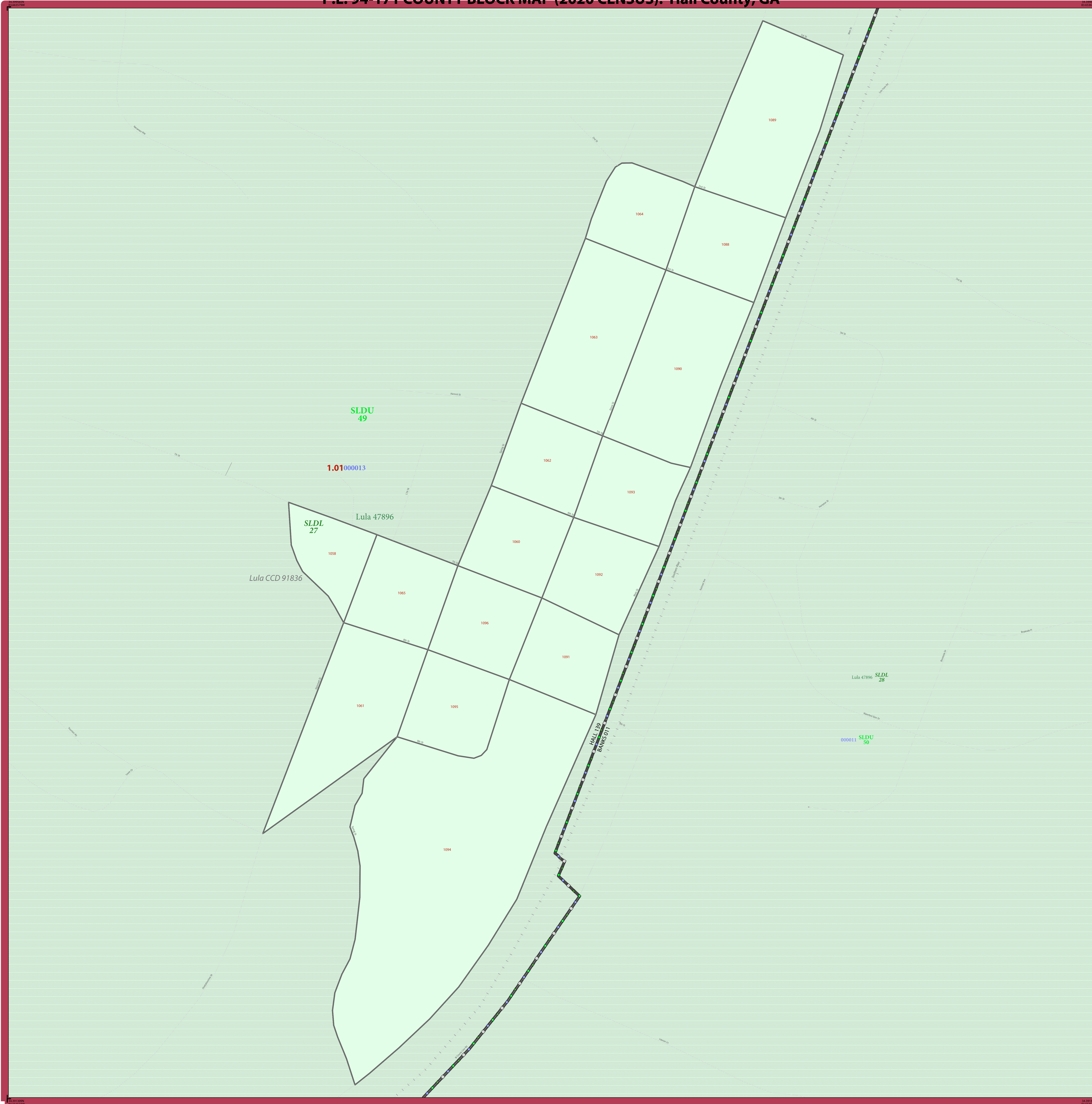


Sheet 24 of 24 PARENT sheets
 Total Sheets: 30 (Index 1; Parent 24; Inset 5)

NAME: Hall County (139)
 ENTITY TYPE: County or statistically equivalent entity
 ST: Georgia (13)

2020 CENSUS, P.L. BLOCK MAP (PARENT)
 Sheet ID: 2431313024

P.L. 94-171 COUNTY BLOCK MAP (2020 CENSUS): Hall County, GA



LEGEND

SYMBOL DESCRIPTION	SYMBOL	LABEL STYLE
International	☆☆☆☆☆	CANADA
Federal American Indian Reservation	*****	L'ANSE RESVN 1880
Off-Reservation Trust Land or Hawaiian Home Land	+ + + + +	T1880
Oklahoma Tribal Statistical Area, Alaska Native Village Statistical Area, or Tribal Designated Statistical Area	◆◆◆◆◆	KAW OTSA 5690
American Indian Tribal Subdivision	●●●●●	EAGLE NEST DIST 200
State American Indian Reservation	///	Tama Resvn 9400
State Designated Tribal Statistical Area	◆◆◆◆◆	Lumbee SDTSA 9815
Alaska Native Regional Corporation	▽▽▽▽▽	MANA ANRC 52120
State (or statistically equivalent entity)	□□□□□	NEW YORK 36
County (or statistically equivalent entity)	□□□□□	MONTGOMERY 031
Minor Civil Division (MCD) ¹	○ ○ ○ ○ ○	Bristol town 07485
Census County Division (CCD), Census Subarea (CSA), or Unincorporated Territory (UT)	○ ○ ○ ○ ○	Hanna CCD 91650
Consolidated City	○ ○ ○ ○ ○	MILFORD 47500
Incorporated Place ^{1,2}	■ ■ ■ ■ ■	Davis 18100
Census Designated Place (CDP) ²	■ ■ ■ ■ ■	Incline Village 35100
State Legislative District - Upper (Senate) ³	■ ■ ■ ■ ■	SLDU 14
State Legislative District - Lower (House) ³	■ ■ ■ ■ ■	SLDL 26
Voting District (VTD)	● ● ● ● ●	100015
Census Tract ⁴	■ ■ ■ ■ ■	33.07
Census Block ⁵	■ ■ ■ ■ ■	3012

DESCRIPTION	SYMBOL	DESCRIPTION	SYMBOL
Interstate	— 1 —	Geographic Object or Corridor	—
U.S. Highway	— 2 —	Water Body	—
State Highway or State Road	— 3 —	Swamp, Marsh, Gravel Pit, or Quarry	—
Other Road	— 4 —	Glacier	—
Cul-de-sac	— 5 —	Military	—
Circle	— 6 —	National or State Park, Forest, or Recreation Area	—
4WD Trail, Stoney, Alley, Walkway, or Ferry	— 7 —	College or University	—
Railroad	— 8 —	Prison or Juvenile Detention Center	—
Pipeline or Power Line	— 9 —	Airport, Airfield, or Helicopter Landing Pad	—
Ridge or Fence	— 10 —	Selected Mountain Peaks	—
Perennial Stream	— 11 —		
Intermittent Stream	— 12 —		
Island Name	DEER IS		
Nonvisible Boundary or Feature Not Elsewhere Classified			
Inset Area	A	Outside Subject Area	

Where international, state, county, and/or MCD/CCD boundaries coincide, the map shows the boundary symbol for only the highest-ranking of these boundaries. Where American Indian reservation and American Indian tribal subdivision boundaries coincide, the map shows only the American Indian reservation boundaries. Where Oklahoma tribal statistical area boundaries and American Indian tribal subdivision boundaries coincide, the map shows only the Oklahoma tribal statistical area boundaries.

Geographic area names are followed by either their FIPS or census code.

1 A * * following an MCD name denotes a false MCD. A * * following a place name indicates that a false MCD exists with the same name and FIPS code as the place; the false MCD label is not shown.

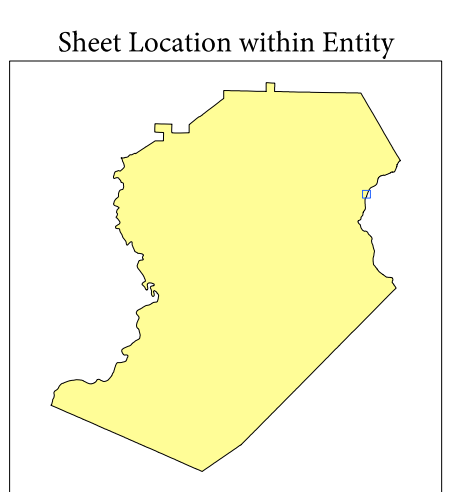
2 Place label color corresponds to the place fill color.

3 2018 State Legislative Districts.

4 Census tracts are identified by an up to four-digit integer number and may have an optional two-digit suffix; for example 25 or 1457.02. The census tract codes consist of six digits with an implied decimal between the fourth and fifth digit corresponding to the basic census tract number, but with leading zeros, and trailing zeros for census tracts without a suffix. The tract number examples above would have codes of 002300 and 145702, respectively.

5 A * * following a block number indicates that the block number is repeated elsewhere in the block.

Due to space limitations, some areas and features such as water bodies, colleges, prisons, and roads may not be labeled.



Sheet A1 of 5 INSET sheets
Total Sheets: 30 (Index 1; Parent 24; Inset 5)

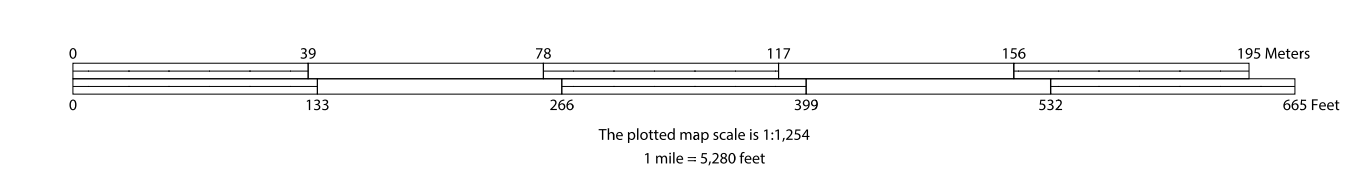
NAME: Hall County (139)
ENTITY TYPE: County or statistically equivalent entity
ST: Georgia (13)

All legal boundaries and names are as of January 1, 2020. The boundaries shown on this map are for Census Bureau statistical data collection and tabulation purposes only; their depiction and designation for statistical purposes does not constitute a determination of jurisdictional authority or rights of ownership or entitlement.

Geographic: Vintage: 2020 Census (reference date: January 1, 2020)
Data Source: U.S. Census Bureau's MAI/TIGER database (TAB20)
Map Created by Geography Division: December 26, 2020

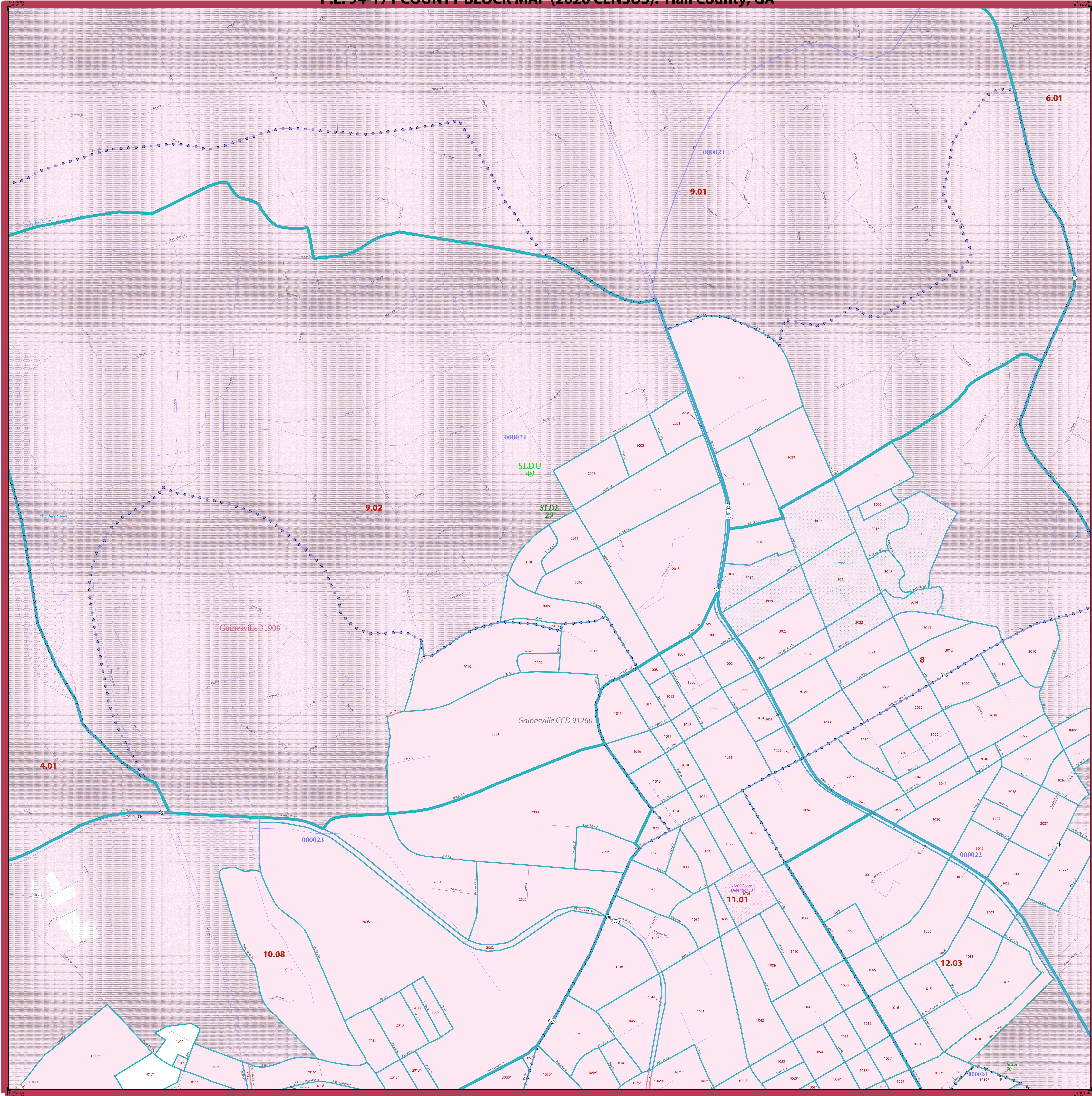
U.S. DEPARTMENT OF COMMERCE U.S. Census Bureau

Projection: Albers Equal Area Conic
Datum: NAD83
Spheroid: GRS 80
1st Standard Parallel: 31 07 46
2nd Standard Parallel: 34 13 35
Central Meridian: -83 10 26
Latitude of Projection's Origin: 30 21 19
False Easting: 0
False Northing: 0



2020 CENSUS P.L. BLOCK MAP (INSET)
Sheet ID: 24313138A01

P.L. 94-171 COUNTY BLOCK MAP (2020 CENSUS): Hall County, GA



LEGEND

SYMBOL DESCRIPTION	SYMBOL	LABEL STYLE
International	☆☆☆☆☆	CANADA
Federal American Indian Reservation	★ ★ ★ ★ ★	L'ANSE RESV N 1880
Off-Reservation Trust Land or Hawaiian Home Land	+ + + + +	T1880
Oklahoma Tribal Statistical Area, Alaska Native Village Statistical Area, or Tribal Designated Statistical Area	◆ ◆ ◆ ◆ ◆	KAW OTSA 5690
American Indian Tribal Subdivision	● ● ● ● ●	EAGLE NEST DIST 200
State American Indian Reservation	////	Tama Resv n 9400
State Designated Tribal Statistical Area	◆ ◆ ◆ ◆ ◆	Lumbee SDTSA 9815
Alaska Native Regional Corporation	▼ ▼ ▼ ▼ ▼	NANA ANRC 52120
State (or statistically equivalent entity)		NEW YORK 36
County (or statistically equivalent entity)	□ □ □ □ □	MONTGOMERY 031
Minor Civil Division (MCD) ¹	○ ○ ○ ○ ○	Bristol town 07485
Census County Division (CCD), Census Subarea (CSA), or Unincorporated Territory (UT)	○ ○ ○ ○ ○	Hanna CCD 91650
Consolidated City	○ ○ ○ ○ ○	MILFORD 47500
Incorporated Place ^{1,2}	■ ■ ■ ■ ■	Davis 18100
Census Designated Place (CDP) ²	■ ■ ■ ■ ■	Incline Village 35100
State Legislative District - Upper (Senate) ³	■ ■ ■ ■ ■	SLDU 14
State Legislative District - Lower (House) ³	■ ■ ■ ■ ■	SLDL 26
Voting District (VTD)	● ● ● ● ●	100015
Census Tract ⁴	■ ■ ■ ■ ■	33.07
Census Block ⁵	■ ■ ■ ■ ■	3012

DESCRIPTION	SYMBOL	DESCRIPTION	SYMBOL
Interstate	— 2 —	Geographic Object or Corridor	—
U.S. Highway or State Road	— 2 —	Water Body	Blue wavy line
Other Road	—	Swamp, Marsh, Gravel Pit, or Quarry	Blue wavy line with dots
Canal	—	Glaacier	Blue wavy line with dots
Circle	○	Military	Blue wavy line with dots
4WD Trail, Stoney, Alley, Walkway, or Ferry	—	National or State Park, Forest, or Recreation Area	Blue wavy line with dots
Railroad	—	College or University	Blue wavy line with dots
Pipeline or Power Line	—	Prison or Juvenile Detention Center	Blue wavy line with dots
Ridge or Fence	—	Airport, Airfield, or Helicopter Landing Pad	Blue wavy line with dots
Perennial Stream	—	Selected Mountain Peaks	Blue wavy line with dots
Intermittent Stream	—	Island Name	Blue wavy line with dots
Island Name	DEER IS	Nonvisible Boundary or Feature Not Elsewhere Classified	Blue wavy line with dots
Nonvisible Boundary or Feature Not Elsewhere Classified	—	Inset Area	Blue wavy line with dots

Where international, state, county, and/or MCD/CCD boundaries coincide, the map shows the boundary symbol for only the highest-ranking of these boundaries. Where American Indian reservation and American Indian tribal subdivision boundaries coincide, the map shows only the American Indian reservation boundaries. Where Oklahoma tribal statistical area boundaries and American Indian tribal subdivision boundaries coincide, the map shows only the Oklahoma tribal statistical area boundaries.

Geographic area names are followed by either their FIPS or census code.

1 A * following an MCD name denotes a false MCD. A * following a place name indicates that a false MCD exists with the same name and FIPS code as the place; the false MCD label is not shown.

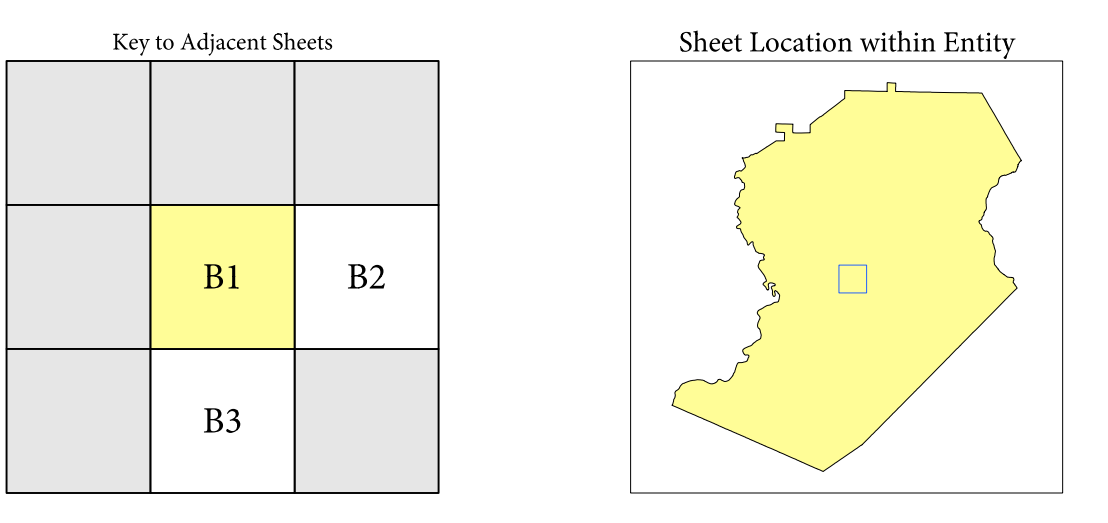
2 Place label color corresponds to the place fill color.

3 2018 State Legislative Districts.

4 Census tracts are identified by an up to four-digit integer number and may have an optional two-digit suffix; for example 23 or 1457.02. The census tract codes consist of six digits with an implied decimal between the fourth and fifth digit corresponding to the basic census tract number, but with leading zeros, and trailing zeros for census tracts without a suffix. The tract number examples above would have codes of 002300 and 145702, respectively.

5 A * following a block number indicates that the block number is repeated elsewhere in the block.

Due to space limitations, some areas and features such as water bodies, colleges, prisons, and roads may not be labeled.



Sheet B1 of 5 INSET sheets
Total Sheets: 30 (Index 1; Parent 24; Inset 5)

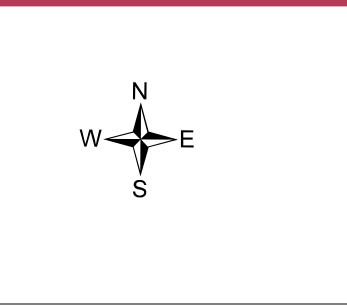
All legal boundaries and names are as of January 1, 2020. The boundaries shown on this map are for Census Bureau statistical data collection and tabulation purposes only; their depiction and designation for statistical purposes does not constitute a determination of jurisdictional authority or rights of ownership or entitlement.

Geographic: Vintage: 2020 Census (reference date: January 1, 2020)
Data Source: U.S. Census Bureau's MA7/TIGER database (TIGER2020)
Map Created by Geography Division: December 26, 2020

U.S. DEPARTMENT OF COMMERCE U.S. Census Bureau

Projection: Albers Equal Area Conic
Datum: NAD 83
Spheroid: GRS 80
1st Standard Parallel: 31 07 46
2nd Standard Parallel: 34 13 35
Central Meridian: -83 10 26
Latitude of Projection's Origin: 30 21 19
False Easting: 0
False Northing: 0

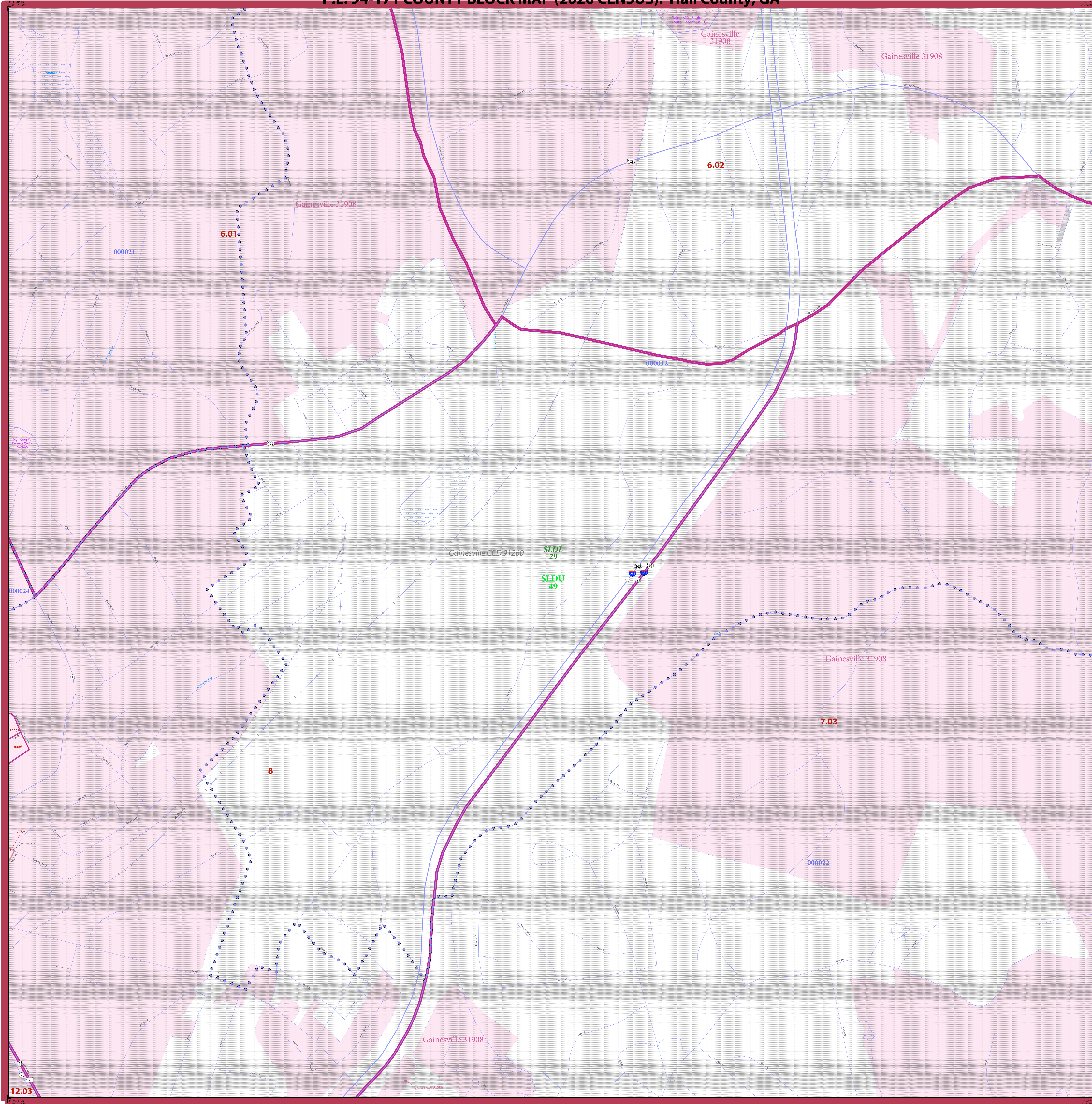
Scale: 1 inch = 12,800 feet



NAME: Hall County (139)
ENTITY TYPE: County or statistically equivalent entity
ST: Georgia (13)

2020 CENSUS P.L. BLOCK MAP (INSET)
Sheet ID: 24313139001

P.L. 94-171 COUNTY BLOCK MAP (2020 CENSUS): Hall County, GA



LEGEND

SYMBOL DESCRIPTION	SYMBOL	LABEL STYLE
International	☆☆☆☆	CANADA
Federal American Indian Reservation	*****	L'ANSE RESV N 1880
Off-Reservation Trust Land or Hawaiian Home Land	+ + + + +	T1880
Oklahoma Tribal Statistical Area, Alaska Native Village Statistical Area, or Tribal Designated Statistical Area	◆◆◆◆◆	KAW OTSA 5690
American Indian Tribal Subdivision	●●●●●	EAGLE NEST DIST 200
State American Indian Reservation	///////	Tama Resv n 9400
State Designated Tribal Statistical Area	◆◆◆◆◆	Lumbee SDTSA 9815
Alaska Native Regional Corporation	▼▼▼▼▼	NANA ANRC 52120
State (or statistically equivalent entity)		NEW YORK 36
County (or statistically equivalent entity)	□□□□□	MONTGOMERY 031
Minor Civil Division (MCD) ¹	○ ○ ○ ○ ○	Bristol town 07485
Census County Division (CCD), Census Subarea (CSA), or Unincorporated Territory (UT)	○ ○ ○ ○ ○	Hanna CCD 91650
Consolidated City	○ ○ ○ ○ ○	MILFORD 47500
Incorporated Place ^{1,2}	■ ■ ■ ■ ■	Davis 18100
Census Designated Place (CDP) ²	■ ■ ■ ■ ■	Incline Village 35100
State Legislative District - Upper (Senate) ³	■ ■ ■ ■ ■	SLDU 14
State Legislative District - Lower (House) ³	■ ■ ■ ■ ■	SLDL 26
Voting District (VTD)	● ● ● ● ●	100015
Census Tract ⁴	■ ■ ■ ■ ■	33.07
Census Block ⁵	■ ■ ■ ■ ■	3012

DESCRIPTION	SYMBOL	DESCRIPTION	SYMBOL
Interstate	— 2 —	Geographic Object or Corridor	—
U.S. Highway	— 2 —	Water Body	—
State Highway or State Road	— 2 —	Swamp, Marsh, Gravel Pit, or Quarry	—
Other Road	—	Gleicher	—
Cul-de-sac	—	Military	—
Circle	—	AWD Trail, Stueway, Alley, Walkway, or Ferry	—
Railroad	—	National or State Park, Forest, or Recreation Area	—
Pipeline or Power Line	—	College or University	—
Ridge or Fence	—	Prison or Juvenile Detention Center	—
Perennial Stream	—	Airport, Airfield, or Helicopter Landing Pad	—
Intermittent Stream	—	Island Name	—
Island Name	—	Nonvisible Boundary or Feature Not Elsewhere Classified	—
Nonvisible Boundary or Feature Not Elsewhere Classified	—	Inset Area	—

Where international, state, county, and/or MCD/CCD boundaries coincide, the map shows the boundary symbol for only the highest-ranking of these boundaries. Where American Indian reservation and American Indian tribal subdivision boundaries coincide, the map shows only the American Indian reservation boundaries. Where Oklahoma tribal statistical area boundaries and American Indian tribal subdivision boundaries coincide, the map shows only the Oklahoma tribal statistical area boundaries.

Geographic area names are followed by either their FIPS or census code.

1 A * following an MCD name denotes a false MCD. A * following a place name indicates that a false MCD exists with the same name and FIPS code as the place; the false MCD label is not shown.

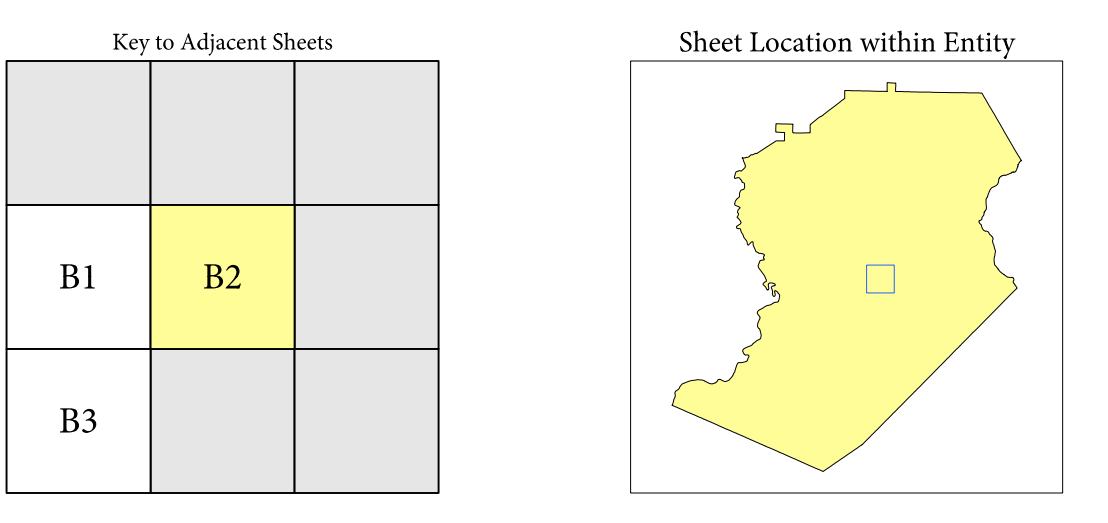
2 Place label color corresponds to the place fill color.

3 2018 State Legislative Districts.

4 Census tracts are identified by an up to four-digit integer number and may have an optional two-digit suffix; for example 25 or 1457.02. The census tract codes consist of six digits with an implied decimal between the fourth and fifth digit corresponding to the basic census tract number, but with leading zeros, and trailing zeros for census tracts without a suffix. The tract number examples above would have codes of 002300 and 145702, respectively.

5 A * following a block number indicates that the block number is repeated elsewhere in the block.

Due to space limitations, some areas and features such as water bodies, colleges, prisons, and roads may not be labeled.

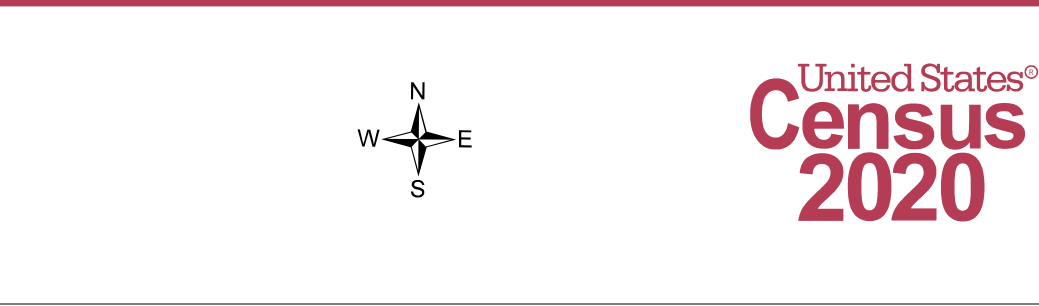
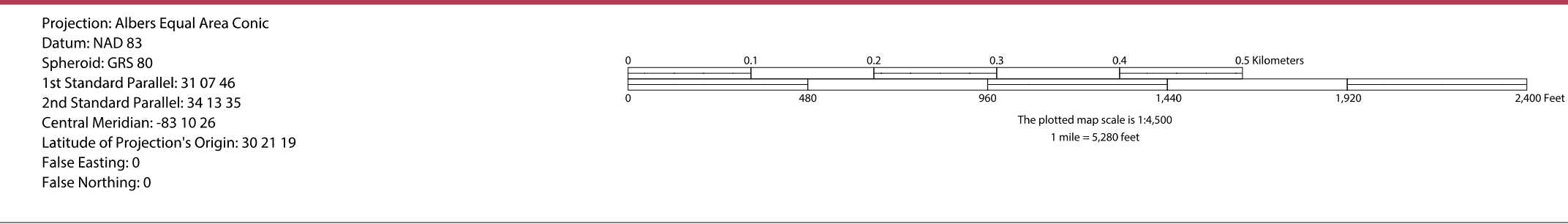


Sheet B2 of 5 INSET sheets
 Total Sheets: 30 (Index 1; Parent 24; Inset 5)

All legal boundaries and names are as of January 1, 2020. The boundaries shown on this map are for Census Bureau statistical data collection and tabulation purposes only; their depiction and designation for statistical purposes does not constitute a determination of jurisdictional authority or rights of ownership or entitlement.

Geographic: Vintage: 2020 Census (reference date: January 1, 2020)
 Data Source: U.S. Census Bureau's MA7/TIGER database (TIGER20)
 Map Created by Geography Division: December 26, 2020

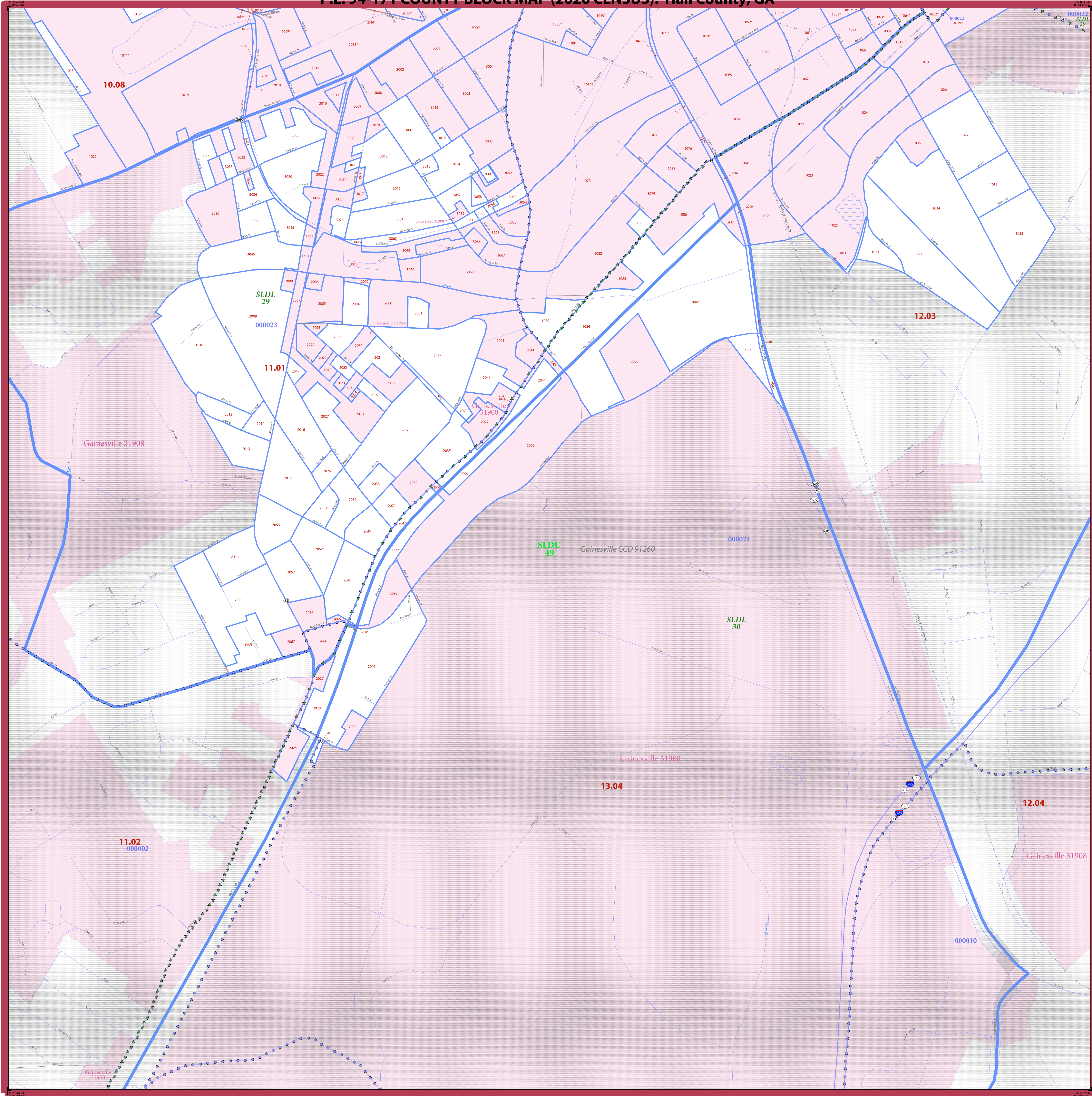
U.S. DEPARTMENT OF COMMERCE U.S. Census Bureau



NAME: Hall County (139)
 ENTITY TYPE: County or statistically equivalent entity
 ST: Georgia (13)

2020 CENSUS P.L. BLOCK MAP (INSET)
 Sheet ID: 24371313902

P.L. 94-171 COUNTY BLOCK MAP (2020 CENSUS): Hall County, GA



SYMBOL DESCRIPTION		LEGEND	
International	☆☆☆☆☆	CANADA	
Federal American Indian Reservation	*****	L'ANSE RESVN 1880	
Off-Reservation Trust Land or Hawaiian Home Land	+ + + + +	T1880	
Oklahoma Tribal Statistical Area, Alaska Native Village Statistical Area, or Tribal Designated Statistical Area	◆◆◆◆◆	KAW OTSA 5690	
American Indian Tribal Subdivision	●●●●●	EAGLE NEST DIST 200	
State American Indian Reservation	///////	Tama Resvn 9400	
State Designated Tribal Statistical Area	◆◆◆◆◆	Lumbee SDTSA 9815	
Alaska Native Regional Corporation	▼▼▼▼▼	NANA ANRC 52120	
State (or statistically equivalent entity)		NEW YORK 36	
County (or statistically equivalent entity)	□□□□□	MONTGOMERY 031	
Minor Civil Division (MCD) ¹	○ ○ ○ ○ ○	Bristol town 07485	
Census County Division (CCD), Census Subarea (CSA), or Unincorporated Territory (UT)	○ ○ ○ ○ ○	Hanna CCD 91650	
Consolidated City	○ ○ ○ ○ ○	MILFORD 47500	
Incorporated Place ^{1,2}	■ ■ ■ ■ ■	Davis 18100	
Census Designated Place (CDP) ²	■ ■ ■ ■ ■	Incline Village 35100	
State Legislative District - Upper (Senate) ³	■ ■ ■ ■ ■	SLDU 14	
State Legislative District - Lower (House) ³	■ ■ ■ ■ ■	SLDL 26	
Voting District (VTD)	● ● ● ● ●	100015	
Census Tract ⁴	■ ■ ■ ■ ■	33.07	
Census Block ⁵	■ ■ ■ ■ ■	3012	

DESCRIPTION	SYMBOL	DESCRIPTION	SYMBOL
Interstate	— 2 —	Geographic Object or Corridor	—
U.S. Highway	— 2 —	Water Body	—
State Highway or State Road	— 2 —	Swamp, Marsh, Gravel Pit, or Quarry	—
Other Road	—	Gleicer	—
Canal	—	Military	—
Circle	○	National or State Park, Forest, or Recreation Area	—
4WD Trail, Stairway, Alley, Walkway, or Ferry	—	Pipeline or Power Line	—
Railroad	—	Ridge or Fence	—
Pipeline or Power Line	—	Perennial Stream	—
Ridge or Fence	—	Intermittent Stream	—
Perennial Stream	—	Island Name	—
Intermittent Stream	—	Nonvisible Boundary or Feature Not Elsewhere Classified	—
Island Name	—		
Nonvisible Boundary or Feature Not Elsewhere Classified	—		

Where international, state, county, and/or MCD/CCD boundaries coincide, the map shows the boundary symbol for only the highest-ranking of these boundaries. Where American Indian reservation and American Indian tribal subdivision boundaries coincide, the map shows only the American Indian reservation boundaries. Where Oklahoma tribal statistical area boundaries and American Indian tribal subdivision boundaries coincide, the map shows only the Oklahoma tribal statistical area boundaries.

Geographic area names are followed by either their FIPS or census code.

1 A * following an MCD name denotes a false MCD. A * following a place name indicates that a false MCD exists with the same name and FIPS code as the place; the false MCD label is not shown.

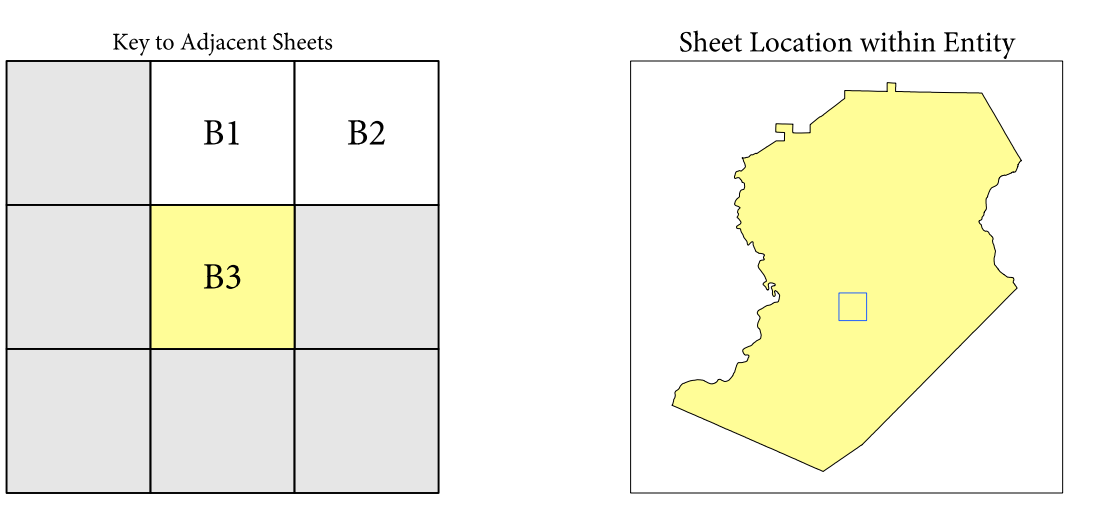
2 Place label color corresponds to the place fill color.

3 2018 State Legislative Districts.

4 Census tracts are identified by an up to four-digit integer number and may have an optional two-digit suffix; for example 25 or 1457.02. The census tract codes consist of six digits with an implied decimal between the fourth and fifth digit corresponding to the basic census tract number, but with leading zeros, and trailing zeros for census tracts without a suffix. The tract number examples above would have codes of 002300 and 145702, respectively.

5 A * following a block number indicates that the block number is repeated elsewhere in the block.

Due to space limitations, some areas and features such as water bodies, colleges, prisons, and roads may not be labeled.



All legal boundaries and names are as of January 1, 2020. The boundaries shown on this map are for Census Bureau statistical data collection and tabulation purposes only; their depiction and designation for statistical purposes does not constitute a determination of jurisdictional authority or rights of ownership or entitlement.

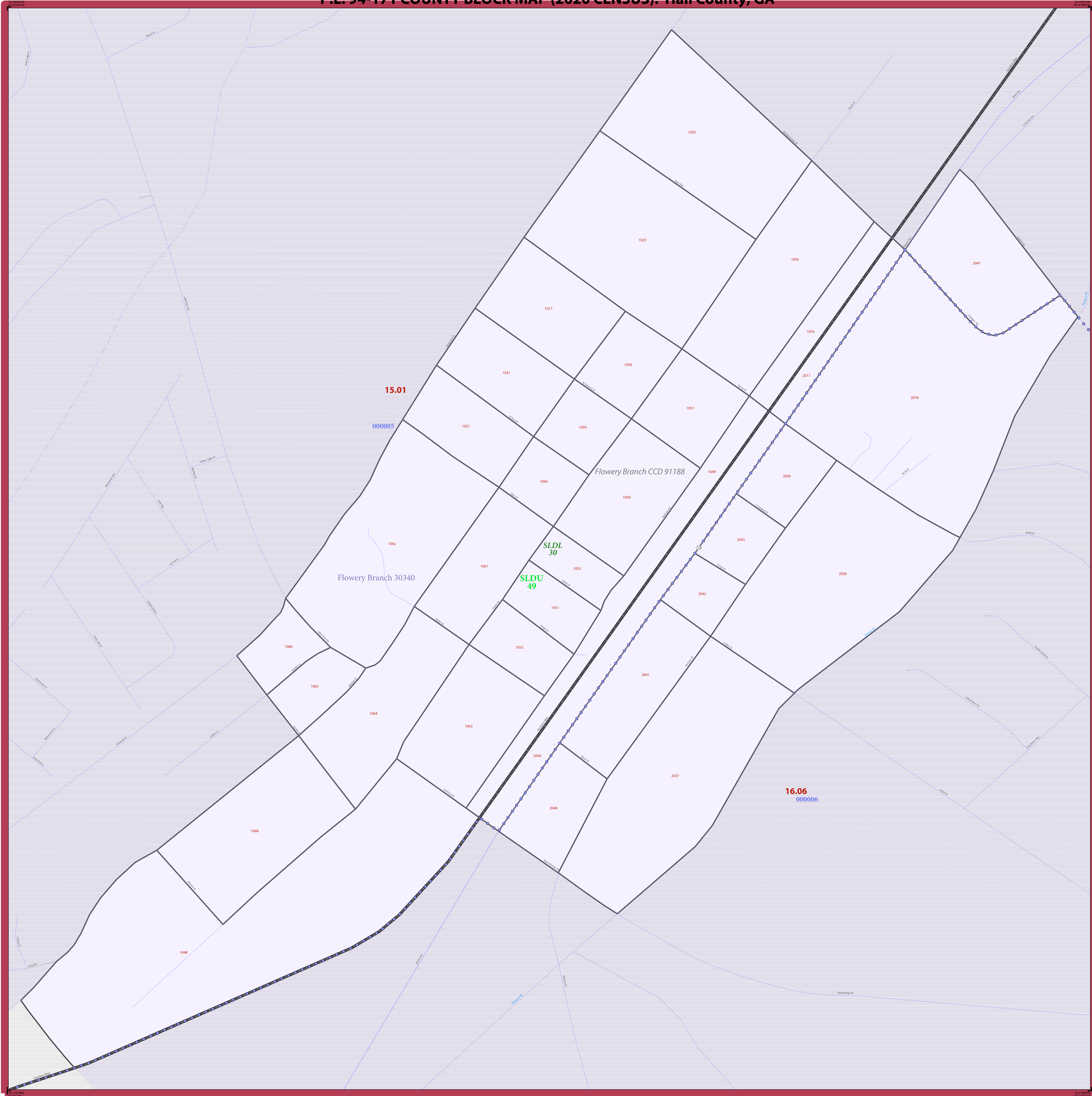
Geographic Vintage: 2020 Census (reference date: January 1, 2020)
 Data Source: U.S. Census Bureau's MA7/TIGER database (TIGER20)
 Map Created by Geography Division: December 26, 2020

U.S. DEPARTMENT OF COMMERCE U.S. Census Bureau

Projection: Albers Equal Area Conic
 Datum: NAD 83
 Spheroid: GRS 80
 1st Standard Parallel: 31 07 46
 2nd Standard Parallel: 34 13 35
 Central Meridian: -83 10 26
 Latitude of Projection's Origin: 30 21 19
 False Easting: 0
 False Northing: 0

The plotted map scale is 1:43000
 1 inch = 3,280 feet

P.L. 94-171 COUNTY BLOCK MAP (2020 CENSUS): Hall County, GA



LEGEND	
SYMBOL DESCRIPTION	LABEL STYLE
International	☆☆☆☆☆ CANADA
Federal American Indian Reservation	***** L'ANSE RESVN 1880
Off-Reservation Trust Land or Hawaiian Home Land	+ + + + + T1880
Oklahoma Tribal Statistical Area, Alaska Native Village Statistical Area, or Tribal Designated Statistical Area	◆◆◆◆◆ KAW OTSA 5690
American Indian Tribal Subdivision	●●●●● EAGLE NEST DIST 200
State American Indian Reservation	////// Tama Resvn 9400
State Designated Tribal Statistical Area	◆◆◆◆◆ Lumbee SDTSA 9815
Alaska Native Regional Corporation	▼▼▼▼▼ ANANA ANRC 52120
State (or statistically equivalent entity)	NEW YORK 36
County (or statistically equivalent entity)	□□□□□ MONTGOMERY 031
Minor Civil Division (MCD) ¹	○○○○○ Bristol town 07485
Census County Division (CCD), Census Subarea (CSA), or Unincorporated Territory (UT)	○○○○○ Hanna CCD 91650
Consolidated City	○○○○○ MILFORD 47500
Incorporated Place ^{1,2}	■■■■■ Davis 18100
Census Designated Place (CDP) ²	■■■■■ Incline Village 35100
State Legislative District - Upper (Senate) ³	■ SLDU 14
State Legislative District - Lower (House) ³	■ SLDL 26
Voting District (VTD)	● 100015
Census Tract ⁴	■ 33.07
Census Block ⁵	■ 3012

DESCRIPTION	SYMBOL	DESCRIPTION	SYMBOL
Interstate	— —	Geographic Object or Corridor	— —
U.S. Highway	— —	Water Body	■ Pleasant Lake
State Highway or State Road	— —	Swamp, Marsh, Gravel Pit, or Quarry	■ Claytonville Swamp
Other Road	— —	Glacier	■ Boring Glacier
Cul-de-sac	— —	Military	■ Fort Belvoir
Circle	○	National or State Park, Forest, or Recreation Area	■ Yosemite NP
AWT Trail, Starway, Alley, Walkway, or Ferry	— —	College or University	■ Brown Univ.
Railroad	— —	Prison or Juvenile Detention Center	■ Baxter County Jail
Pipeline or Power Line	— —	Airport, Airfield, or Helicopter Landing Pad	■ Central Airport
Ridge or Fence	— —	Selected Mountain Peaks	■ Mt. Shasta
Perennial Stream	— —	Island Name	DEER IS
Intermittent Stream	— —	Nonvisible Boundary or Feature Not Elsewhere Classified	
Inset Area	■ A	Outside Subject Area	■

Where international, state, county, and/or MCD/CCD boundaries coincide, the map shows the boundary symbol for only the highest-ranking of these boundaries. Where American Indian reservation and American Indian tribal subdivision boundaries coincide, the map shows only the American Indian reservation boundaries. Where Oklahoma tribal statistical area boundaries and American Indian tribal subdivision boundaries coincide, the map shows only the Oklahoma tribal statistical area boundaries.

Geographic area names are followed by either their FIPS or census code.

1 A "*" following an MCD name denotes a false MCD. A "*" following a place name indicates that a false MCD exists with the same name and FIPS code as the place; the false MCD label is not shown.

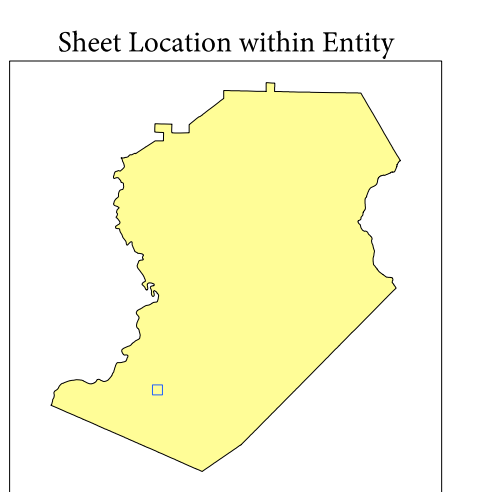
2 Place label color corresponds to the place fill color.

3 2018 State Legislative Districts.

4 Census tracts are identified by an up to four-digit integer number and may have an optional two-digit suffix; for example 25 or 1457.02. The census tract codes consist of six digits with an implied decimal between the fourth and fifth digit corresponding to the basic census tract number, but with leading zeros, and trailing zeros for census tracts without a suffix. The tract number examples above would have codes of 002300 and 145702, respectively.

5 A "*" following a block number indicates that the block number is repeated elsewhere in the block.

Due to space limitations, some areas and features such as water bodies, colleges, prisons, and roads may not be labeled.



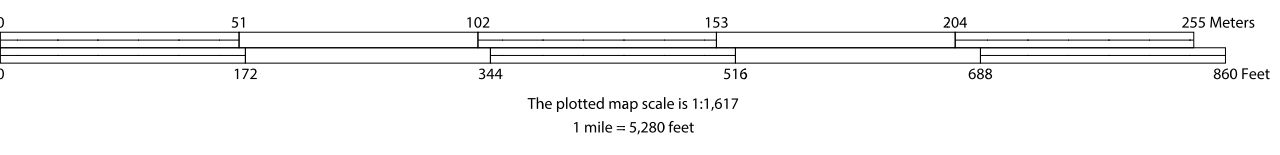
Sheet C1 of 5 INSET sheets
Total Sheets: 30 (Index 1; Parent 24; Inset 5)

All legal boundaries and names are as of January 1, 2020. The boundaries shown on this map are for Census Bureau's statistical data collection and tabulation purposes only; their depiction and designation for statistical purposes does not constitute a determination of jurisdictional authority or rights of ownership or entitlement.

Geographic Vintage: 2020 Census (reference date: January 1, 2020)
Data Source: U.S. Census Bureau's MA7/TIGER database (TIGER20)
Map Created by Geography Division: December 26, 2020

U.S. DEPARTMENT OF COMMERCE U.S. Census Bureau

Projection: Albers Equal Area Conic
Datum: NAD 83
Spheroid: GRS 80
1st Standard Parallel: 31 07 46
2nd Standard Parallel: 34 13 35
Central Meridian: -83 10 26
Latitude of Projection's Origin: 30 21 19
False Easting: 0
False Northing: 0



NAME: Hall County (139)
ENTITY TYPE: County or statistically equivalent entity
ST: Georgia (13)

2020 CENSUS P.L. BLOCK MAP (INSET)
Sheet ID: 243713139C01