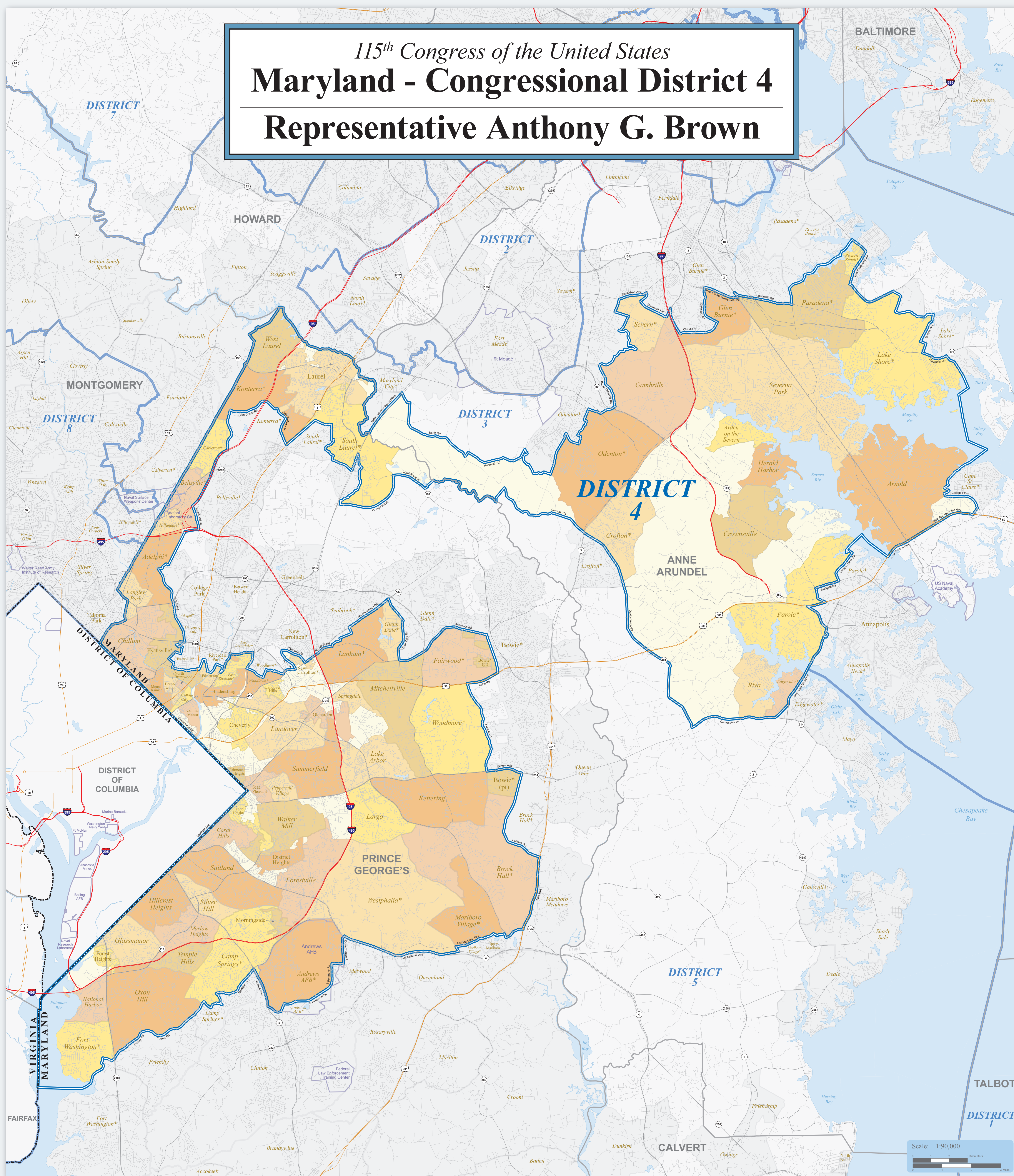


115th Congress of the United States

Maryland - Congressional District 4

Representative Anthony G. Brown



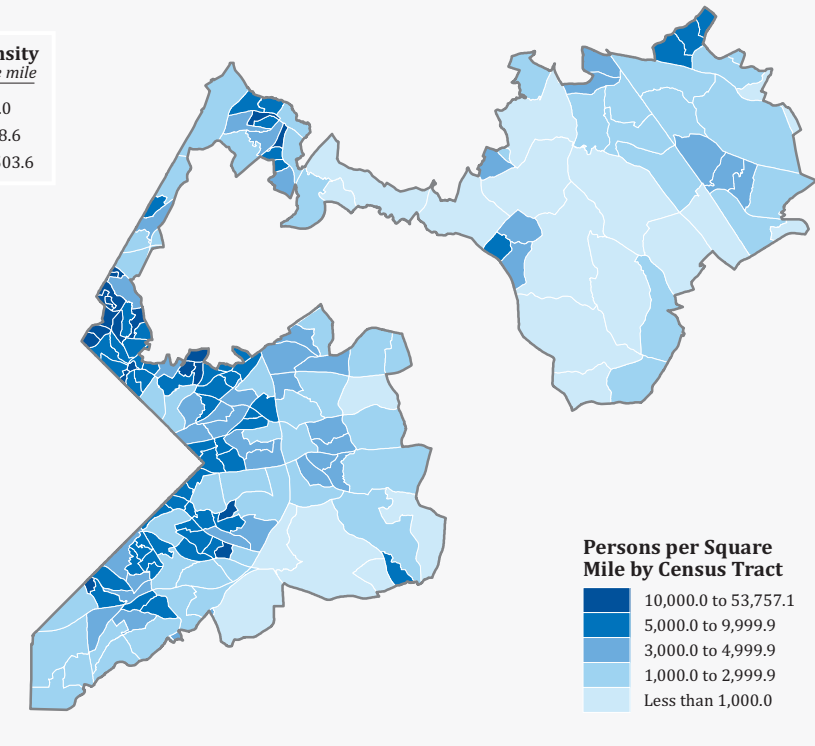
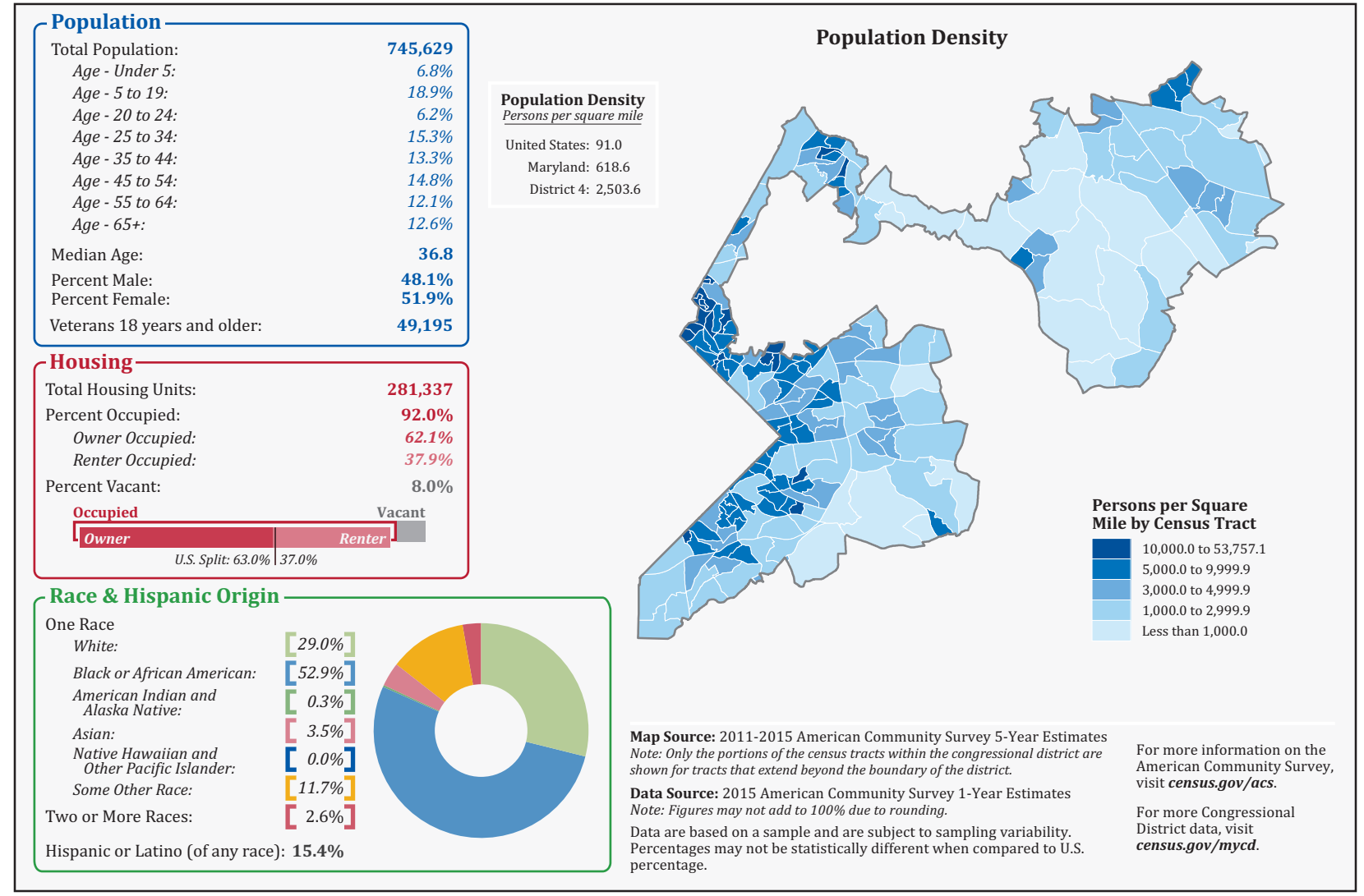
Map Legend

- DISTRICT 4 Maryland Congressional District 4
- DISTRICT 2 Other Maryland Congressional District
- POARCH CREEK American Indian Reservation / Off-Reservation Trust Land (Federal)†
- PAMUNKEY American Indian Reservation (State)†
- KANSAS OKLAHOMA State or Statistically Equivalent Entity
- ERIE County or Statistically Equivalent Entity
- Collinsville Incorporated Place (Inside of Congressional District 4)†
- Turley Census Designated Place (CDP) (Inside of Congressional District 4)†
- Chelea Incorporated Place (Outside of Congressional District 4)†
- Justice Census Designated Place (Outside of Congressional District 4)†
- Fort Belvoir Military Installation
- Blue line Water Body
- I-95 Interstate
- MD U.S. Highway
- SD State Highway or State Recognized Road
- White line Other Road or Ferry

† Labels for entities located both inside and outside of Congressional District 4 include a **.


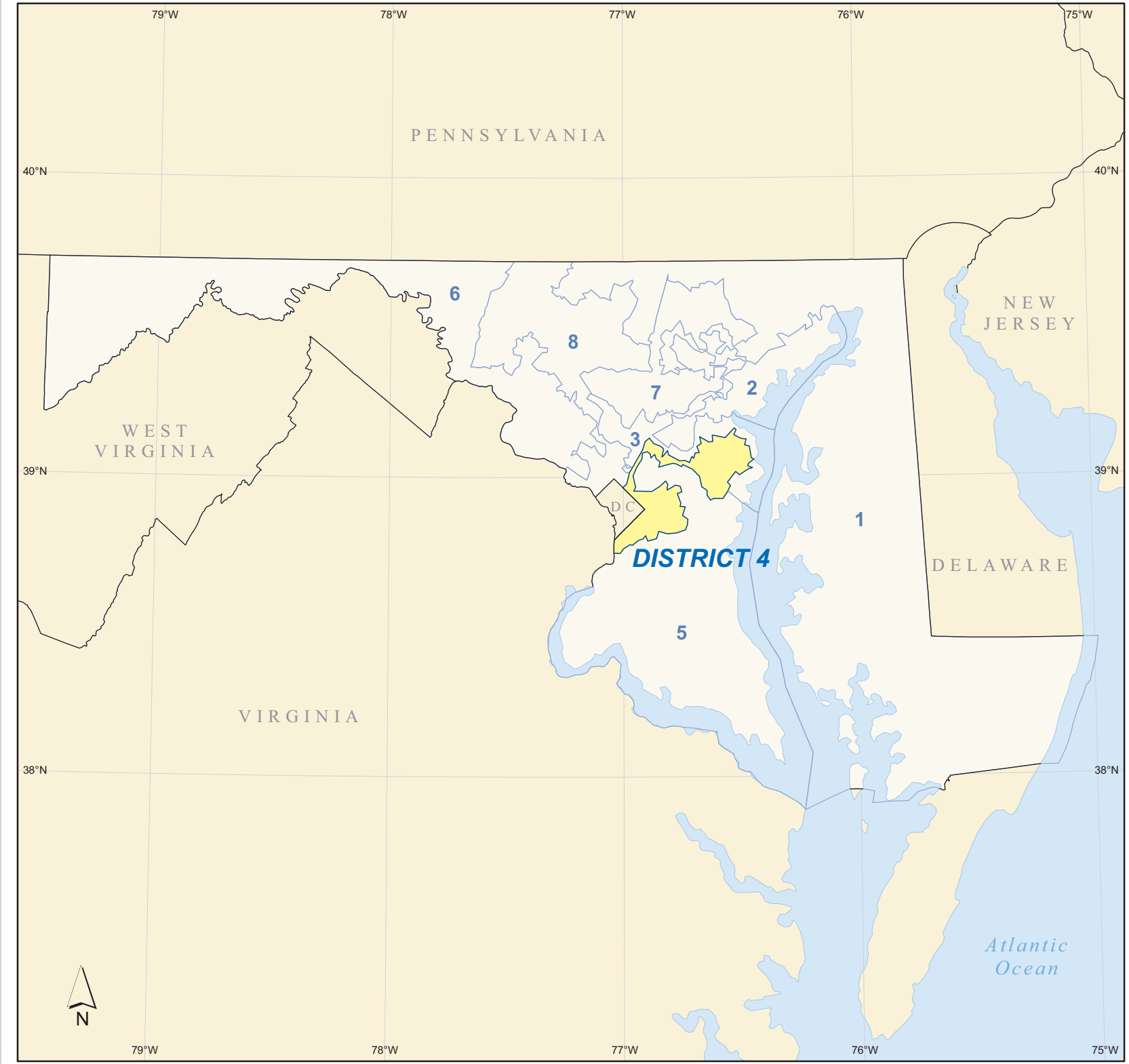
Congressional districts are those in effect for the 115th Congress of the United States (January 2017-2019); all other legal boundaries and names are as of January 1, 2010. The boundaries shown on this map are for Census Bureau statistical data collection and tabulation purposes only; their depiction and designation for statistical purposes does not constitute a determination of jurisdictional authority or rights of ownership or entitlement. Source: U.S. Census Bureau's MAINTIMER database (TAB10) Projection: State-based Albers's Equal Area

Congressional District 4 Profile



Map Source: 2011-2015 American Community Survey 5-Year Estimates
 Note: Only the portions of the census tracts within the congressional district are shown for tracts that extend beyond the boundary of the district.
 Data Source: 2015 American Community Survey 1-Year Estimates
 Note: Figures may not add to 100% due to rounding.
 Data are based on a sample and are subject to sampling variability. Percentages may not be statistically different when compared to U.S. percentages.
 For more information on the American Community Survey, visit census.gov/acs.
 For more Congressional District data, visit census.gov/redistrict.

Location of Maryland's 4th Congressional District - 8 Districts Total



For general information, contact the Congressional Affairs Office at (301) 763-6100.
 For more information regarding congressional district plans as a result of the 2010 Census, redistricting, and voting rights data, contact the Census Redistricting and Voting Rights Data Office at (301) 763-4039 or www.census.gov/redistrict.
 For information regarding other U.S. Census Bureau products, visit www.census.gov.