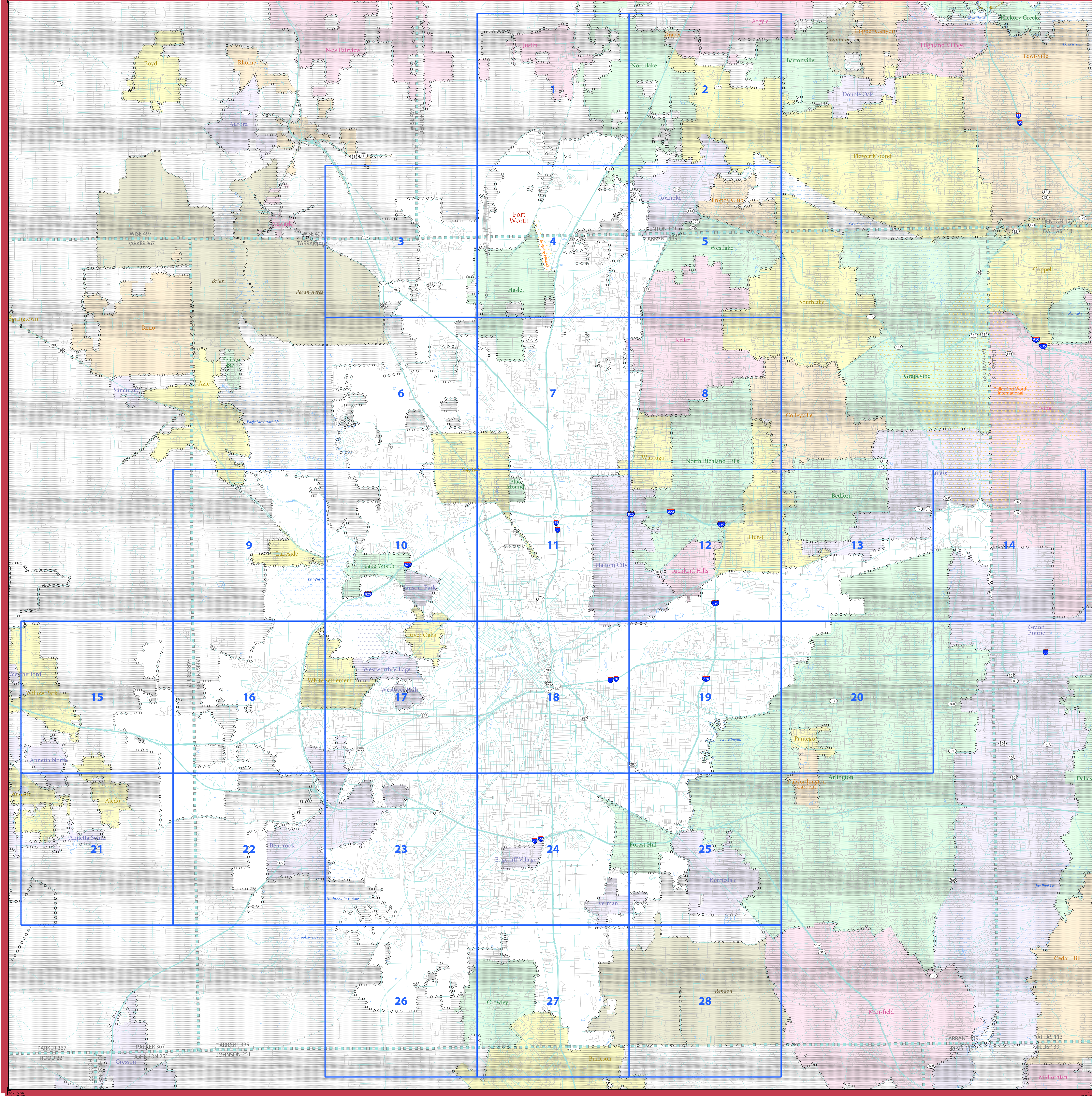


# GOVERNMENTAL UNIT REFERENCE MAP (2022): Fort Worth city, TX



LEGEND		
SYMBOL DESCRIPTION	SYMBOL	LABEL STYLE
Federal American Indian Reservation	*****	L'ANSE RESERVATION (TA 1880)
Off-Reservation Trust Land	*****	T1880
American Indian Tribal Subdivision	*****	SHONTO (620)
Alaska Native Regional Corporation (ANRC)	*****	NANA ANRC 52120
State (or statistically equivalent entity)	//////	NEW YORK 36
County (or statistically equivalent entity)		ERIE 029
Minor Civil Division (MCD) <sup>1</sup>	●●●●●	Lee town 41460
Census County Division (CCD) <sup>2</sup>	●●●●●	Jemez CCD 91650
Consolidated City	●●●●●	MILFORD 47500
Incorporated Place - Subject Area	○●●●○	Rome 63418
Incorporated Place - Other Area <sup>3</sup>	○●●●○	Davis 18100
Census Designated Place (CDP) <sup>2</sup>	○●●●○	Cochiti 16560


DESCRIPTION	SYMBOL	DESCRIPTION	SYMBOL
Interstate	— I —	Water Body	— Pleasant Lake
U.S. Highway	— 2 —	Swamp or Marsh	— Okaloosa Swamp
State Highway	— 10 —	Glacier	— Berig Glacier
Other Road	— 100 —	Airport, Airfield, or Helicopter Landing Pad	— Denton Airport
Cul-de-sac	— T —	College or University	— Coll Univ
Circle	— O —	Military	— Fort Belvoir
Geographic Offset or Corridor	— —	Prison or Juvenile Detention Center	— P/JDC
4WD Trail, Stairway, Alley, Walkway, or Ferry	— —	Cemetery	— Powell Entry
Railroad	— —	Golf Course	— Pinehurst GKs
Pipeline or Power Line	— —	National Park or Forest	— Yosemite Natl Pk
Ridge or Fence	— —	Other Park	— St Francis Park
Property Line or Nonvisible Boundary	— —	Outside Subject Area	—
Perennial Stream	— —	Inset Area	— A1
Intermittent Stream	— —		
Mountain Peak or Hill	— M —		

Where state, county, and/or MCD/CCD boundaries coincide, the map shows the boundary symbol for only the highest-ranking of these boundaries.  
 Entity names are followed by either their FIPS code or census code; parentheses indicate a census code.  
<sup>1</sup> "MCD" indicates a false MCD. These are for Census Bureau use only.  
<sup>2</sup> The CCD and CDP boundaries represent statistical entities only and are not updated through the BAS.  
<sup>3</sup> Incorporated place name color corresponds to the incorporated place fill color.  
 Due to space limitations, some road names, along with other feature and geography names on the map, may not be shown.  
 The Census Bureau stores primary and alternate road names, but only primary road names are used to label the roads on these maps.

Note: This index map sheet provides the map sheet configuration in relation to the subject entity. Due to scale limitations, map content may be simplified. Refer to parent and/or inset map sheets for detailed map content.

All legal boundaries and names are as reported through the 2022 Boundary and Annexation Survey (BAS). The boundaries shown on this map are for Census Bureau statistical data collection and tabulation purposes only; their depiction and designation for statistical purposes does not constitute a determination of jurisdictional authority or rights of ownership or entitlement.  
 Data Source: U.S. Census Bureau's MAF/TIGER database (BAS23), November 2022  
 Created by Geography Division: December 07, 2022  
 U.S. DEPARTMENT OF COMMERCE U.S. Census Bureau

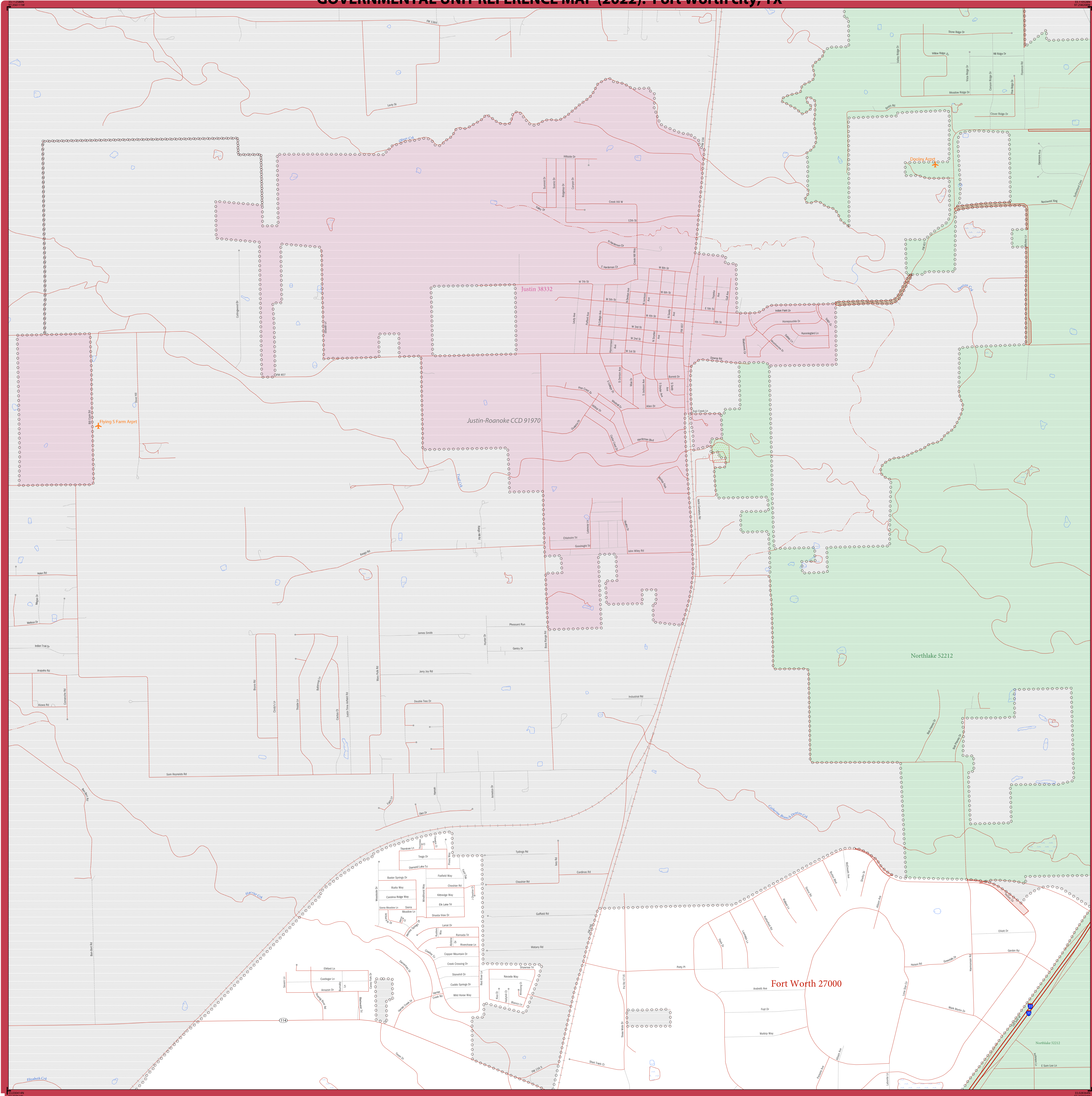
Projection: Albers Equal Area Conic  
 Datum: NAD83  
 Spheroid: GRS 80  
 1st Standard Parallel: 27 36 51  
 2nd Standard Parallel: 34 43 24  
 Central Meridian: -100 04 35  
 Latitude of Projection's Origin: 25 50 13  
 False Easting: 0  
 False Northing: 0



**Boundary and Annexation Survey (BAS) ID: 14800027000**  
 PDF versions of the BAS maps are available at:  
[www.census.gov/programs-surveys/bas/geographies.html](http://www.census.gov/programs-surveys/bas/geographies.html)  
 For more information, or to request additional maps, please email [geo.bas@census.gov](mailto:geo.bas@census.gov), call 1-800-972-5651, or visit [www.census.gov/programs-surveys/bas.html](http://www.census.gov/programs-surveys/bas.html).

Total Sheets: 29 (Index 1; Parent 28; Inset 0)  
 NAME: Fort Worth city (27000)  
 ENTITY TYPE: Incorporated Place  
 ST: Texas (48)  
 CO: Denton (121), Johnson (251), Parker (367), Tarrant (439), Wise (497)  
 INSET OR PARENT SHEET #: 000  
 INSET SHEET #: 000000  
 2022 INCORPORATED PLACE REF MAP (INDEX)  
  
 350014800027000000000000  
 United States Census Bureau

# GOVERNMENTAL UNIT REFERENCE MAP (2022): Fort Worth city, TX



### LEGEND

SYMBOL DESCRIPTION	SYMBOL	LABEL STYLE
Federal American Indian Reservation	Yellow star pattern	L'ANSE RESERVATION (TA 1880)
Off-Reservation Trust Land	Yellow star pattern	T1880
American Indian Tribal Subdivision	Yellow star pattern	SHONTO (620)
Alaska Native Regional Corporation (ANRC)	Yellow star pattern	NANA ANRC 52120
State (or statistically equivalent entity)	Blue dashed line	NEW YORK 36
County (or statistically equivalent entity)	Blue dashed line	ERIE 029
Minor Civil Division (MCD) <sup>1</sup>	Green dashed line	Lee town 41460
Census County Division (CCD) <sup>2</sup>	Green dashed line	Jeze CCD 91650
Consolidated City	Blue dashed line	MILFORD 47500
Incorporated Place - Subject Area	Red dashed line	Rome 63418
Incorporated Place - Other Area <sup>3</sup>	Red dashed line	Davis 18100
Census Designated Place (CDP) <sup>2</sup>	Red dashed line	Cochiti 16560

DESCRIPTION	SYMBOL	DESCRIPTION	SYMBOL
Interstate	Blue line with red and blue shields	Water Body	Blue area
U.S. Highway	Black line with white shield	Swamp or Marsh	Green area
State Highway	Black line with white shield	Glacier	Blue area
Other Road	Black line	Airport, Airfield, or Helicopter Landing Pad	Orange area
Cul-de-sac	Black line with T-junction	College or University	Red area
Circle	Black line with circle	Military	Blue area
Geographic Offset or Corridor	Red line	Prison or Juvenile Detention Center	Purple area
4WD Trail, Stairway, Alley, Walkway, or Ferry	Black line with cross-ticks	Cemetery	Green area
Railroad	Black line with cross-ticks	Golf Course	Green area
Pipeline or Power Line	Black line with cross-ticks	National Park or Forest	Green area
Ridge or Fence	Black line with cross-ticks	Other Park	Green area
Property Line or Nonville Boundary	Black line with cross-ticks	Outside Subject Area	Grey area
Perennial Stream	Blue line	Inset Area	Green area
Intermittent Stream	Blue line with dashes		
Mountain Peak or Hill	Black triangle		

Where state, county, and/or MCD/CCD boundaries coincide, the map shows the boundary symbol for only the highest-ranking of these boundaries.  
 Entity names are followed by either their FIPS code or census code; parentheses indicate a census code.  
<sup>1</sup> "MCD" indicates a false MCD. These are for Census Bureau use only.  
<sup>2</sup> The CCD and CDP boundaries represent statistical entities only and are not updated through the BAS.  
<sup>3</sup> Incorporated place name color corresponds to the incorporated place fill color.

Due to space limitations, some road names, along with other feature and geography names on the map, may not be shown.  
 The Census Bureau stores primary and alternate road names, but only primary road names are used to label the roads on these maps.

**SUBJECT AREA COUNTIES ON MAP SHEET**  
 48121 Denton

Key to Adjacent Sheets

	1	2
3	4	5

Sheet Location within Entity

Sheet 1 of 28 PARENT sheets  
 Total Sheets: 29 (Index 1; Parent 28; Inset 0)

NAME: Fort Worth city (27000)  
 ENTITY TYPE: Incorporated Place  
 ST: Texas (48)  
 CO: Denton (121), Johnson (251), Parker (367), Tarrant (439), Wise (497)

INDEX OR PARENT SHEET #: 001  
 INSET SHEET #: 000000

2022 INCORPORATED PLACE REF MAP (PARENT)

3500148002700001000000

All legal boundaries and names are as reported through the 2022 Boundary and Annexation Survey (BAS). The boundaries shown on this map are for Census Bureau statistical data collection and tabulation purposes only; their depiction and designation for statistical purposes does not constitute a determination of jurisdictional authority or rights of ownership or entitlement.

Data Source: U.S. Census Bureau's MAF/TIGER database (BAS23), November 2022  
 Created by Geography Division: December 07, 2022

U.S. DEPARTMENT OF COMMERCE U.S. Census Bureau

Projection: Albers Equal Area Conic  
 Datum: NAD83  
 Spheroid: GRS 80  
 1st Standard Parallel: 27 36 51  
 2nd Standard Parallel: 34 43 24  
 Central Meridian: -100 04 35  
 Latitude of Projection's Origin: 25 50 13  
 False Easting: 0  
 False Northing: 0

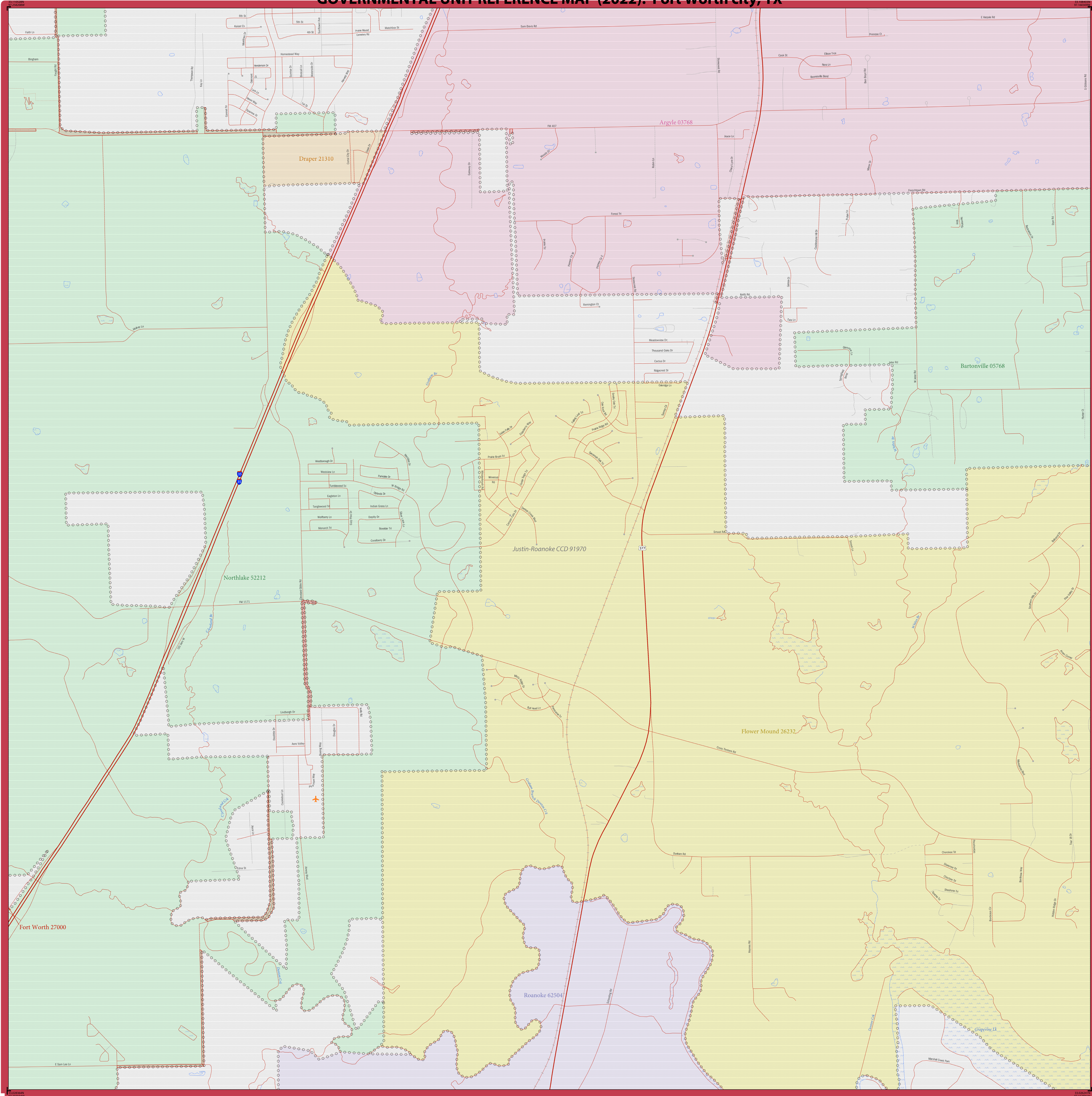
SCALE 1:12,500

**Boundary and Annexation Survey (BAS) ID: 14800027000**

PDF versions of the BAS maps are available at:  
[www.census.gov/programs-surveys/bas/geographies.html](http://www.census.gov/programs-surveys/bas/geographies.html)

For more information, or to request additional maps, please email [geo.bas@census.gov](mailto:geo.bas@census.gov), call 1-800-972-5651, or visit [www.census.gov/programs-surveys/bas.html](http://www.census.gov/programs-surveys/bas.html).

# GOVERNMENTAL UNIT REFERENCE MAP (2022): Fort Worth city, TX



### LEGEND

SYMBOL DESCRIPTION	SYMBOL	LABEL STYLE
Federal American Indian Reservation	Yellow star pattern	L'ANSE RESERVATION (TA 1880)
Off-Reservation Trust Land	Yellow star pattern	T1880
American Indian Tribal Subdivision	Yellow star pattern	SHONTO (620)
Alaska Native Regional Corporation (ANRC)	Yellow star pattern	NANA ANRC 52120
State (or statistically equivalent entity)	Blue dashed line	NEW YORK 36
County (or statistically equivalent entity)	Blue dashed line	ERIE 029
Minor Civil Division (MCD) <sup>1</sup>	Green dashed line	Lee town 41460
Census County Division (CCD) <sup>2</sup>	Green dashed line	Jemez CCD 91650
Consolidated City	Blue dashed line	MILFORD 47500
Incorporated Place - Subject Area	Red dashed line	Rome 63418
Incorporated Place - Other Area <sup>3</sup>	Red dashed line	Davis 18100
Census Designated Place (CDP) <sup>2</sup>	Red dashed line	Cochiti 16560

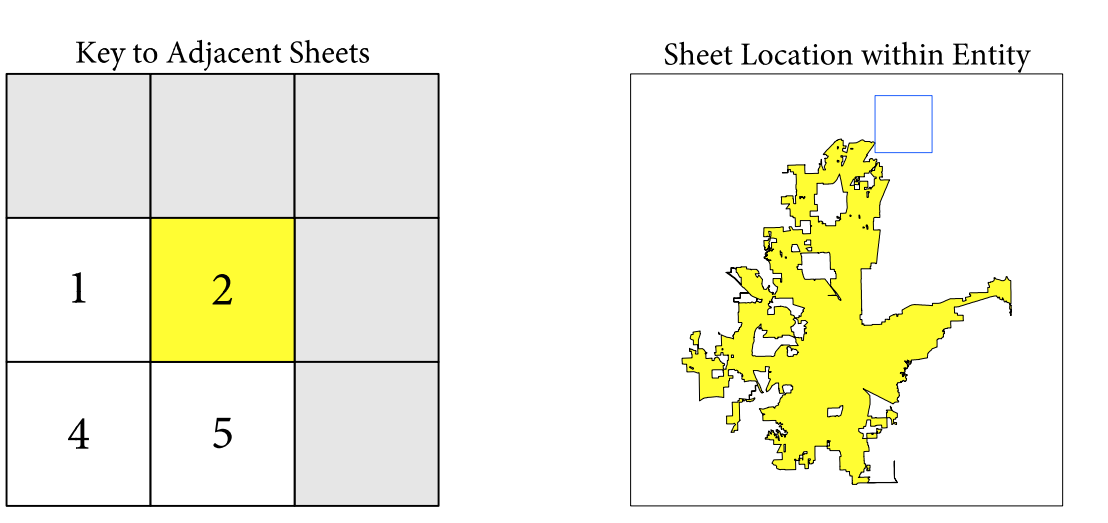
  

DESCRIPTION	SYMBOL	DESCRIPTION	SYMBOL
Interstate	Blue line with red shield	Water Body	Blue area
U.S. Highway	Black line with shield	Swamp or Marsh	Green area
State Highway	Black line with shield	Glacier	Blue area
Other Road	Black line	Airport, Airfield, or Helicopter Landing Pad	Orange area
Canal	Blue line	College or University	Red area
Circle	Black line	Military	Blue area
Geographic Offset or Corridor	Red line	Prison or Juvenile Detention Center	Pink area
4WD Trail, Stairway, Alley, Walkway, or Ferry	Dashed line	Cemetery	Green area
Railroad	Black line with cross-ticks	Golf Course	Green area
Pipeline or Power Line	Black line with cross-ticks	National Park or Forest	Green area
Ridge or Fence	Black line with cross-ticks	Other Park	Green area
Property Line or Nonville Boundary	Black line with cross-ticks	Outside Subject Area	Grey area
Perennial Stream	Blue line	Inset Area	Green box
Intermittent Stream	Blue line		
Mountain Peak or Hill	Black triangle		

Where state, county, and/or MCD/CCD boundaries coincide, the map shows the boundary symbol for only the highest-ranking of these boundaries.  
 Entity names are followed by either their FIPS code or census code; parentheses indicate a census code.  
 1 "MCD" indicates a false MCD. These are for Census Bureau use only.  
 2 The CCD and CDP boundaries represent statistical entities only and are not updated through the BAS.  
 3 Incorporated place name color corresponds to the incorporated place fill color.

Due to space limitations, some road names, along with other feature and geography names on the map, may not be shown.  
 The Census Bureau stores primary and alternate road names, but only primary road names are used to label the roads on these maps.

**SUBJECT AREA COUNTIES ON MAP SHEET**  
 48121 Denton



Sheet 2 of 28 PARENT sheets  
 Total Sheets: 29 (Index 1; Parent 28; Inset 0)

NAME: Fort Worth city (27000)  
 ENTITY TYPE: Incorporated Place  
 ST: Texas (48)  
 CO: Denton (121), Johnson (251), Parker (367), Tarrant (439), Wise (497)

INDEX OR PARENT SHEET #: 002  
 INSET SHEET #: 000000

2022 INCORPORATED PLACE REF MAP (PARENT)

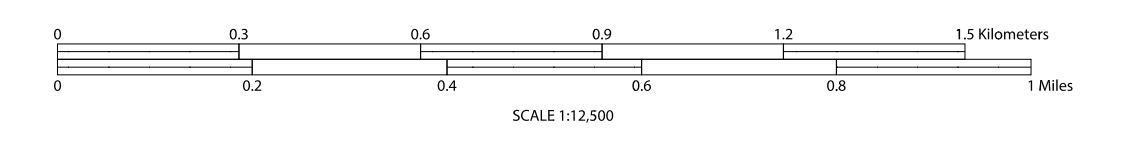
35001480002700002000000

All legal boundaries and names are as reported through the 2022 Boundary and Annexation Survey (BAS). The boundaries shown on this map are for Census Bureau statistical data collection and tabulation purposes only; their depiction and designation for statistical purposes does not constitute a determination of jurisdictional authority or rights of ownership or entitlement.

Data Source: U.S. Census Bureau's MAF/TIGER database (BAS23), November 2022  
 Created by Geography Division: December 07, 2022

U.S. DEPARTMENT OF COMMERCE U.S. Census Bureau

Projection: Albers Equal Area Conic  
 Datum: NAD83  
 Spheroid: GRS 80  
 1st Standard Parallel: 27 36 51  
 2nd Standard Parallel: 34 43 24  
 Central Meridian: -100 04 35  
 Latitude of Projection's Origin: 25 50 13  
 False Easting: 0  
 False Northing: 0



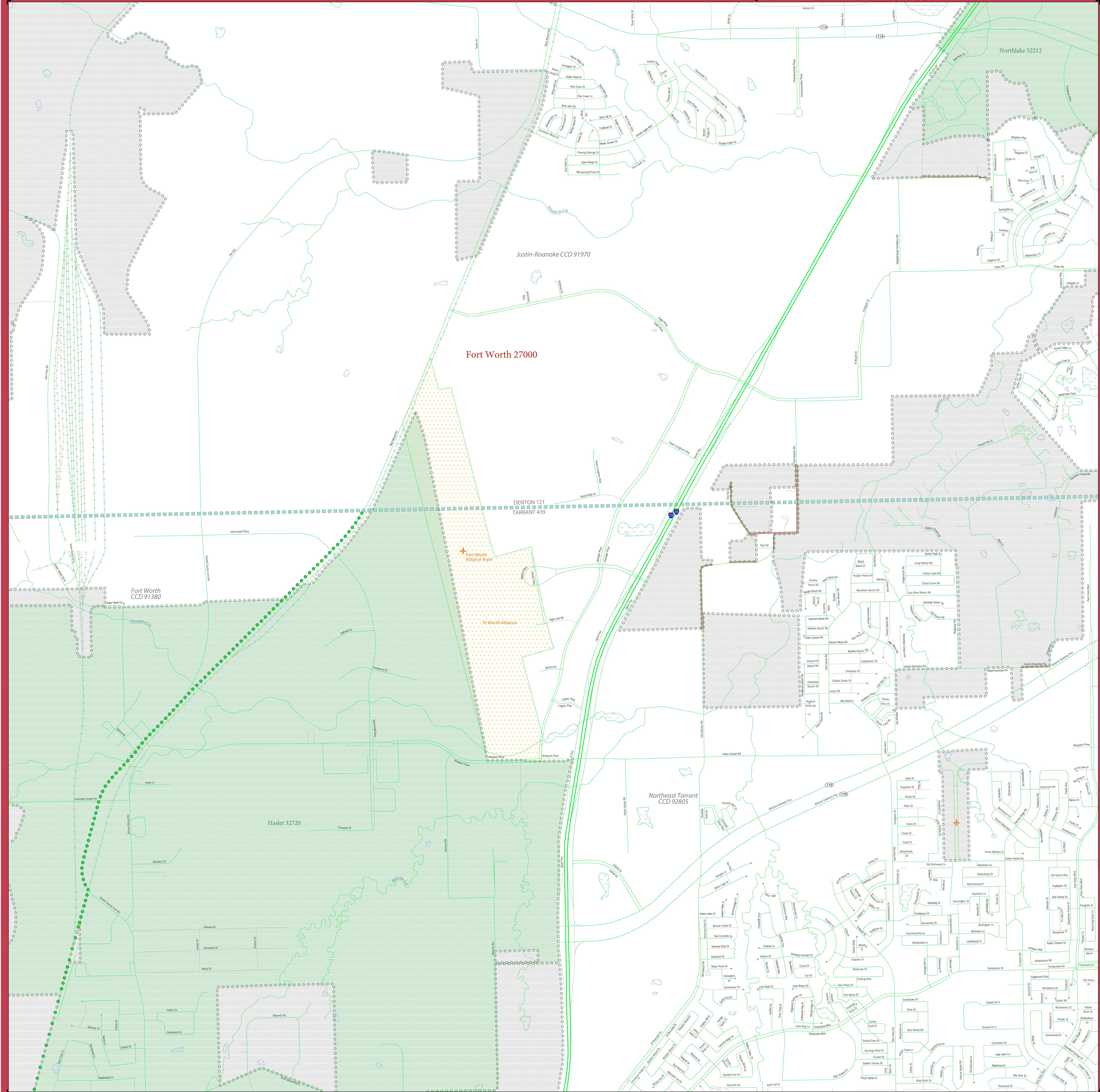
**Boundary and Annexation Survey (BAS) ID: 14800027000**

PDF versions of the BAS maps are available at:  
[www.census.gov/programs-surveys/bas/geographies.html](http://www.census.gov/programs-surveys/bas/geographies.html)

For more information, or to request additional maps, please email [geo.bas@census.gov](mailto:geo.bas@census.gov), call 1-800-972-5651, or visit [www.census.gov/programs-surveys/bas.html](http://www.census.gov/programs-surveys/bas.html).



# GOVERNMENTAL UNIT REFERENCE MAP (2022): Fort Worth city, TX



### LEGEND

SYMBOL DESCRIPTION	SYMBOL	LABEL STYLE
Federal American Indian Reservation		L'ANSE RESERVATION (TA 1880)
Off-Reservation Trust Land		T1880
American Indian Tribal Subdivision		SHONTO (620)
Alaska Native Regional Corporation (ANRC)		NANA ANRC 52120
State (or statistically equivalent entity)		NEW YORK 36
County (or statistically equivalent entity)		ERIE 029
Minor Civil Division (MCD) <sup>1</sup>		Lee town 41460
Census County Division (CCD) <sup>2</sup>		Jemez CCD 91650
Consolidated City		MILFORD 47500
Incorporated Place - Subject Area		Rome 63418
Incorporated Place - Other Area <sup>3</sup>		Davis 18100
Census Designated Place (CDP) <sup>2</sup>		Cochiti 16560

DESCRIPTION	SYMBOL	DESCRIPTION	SYMBOL
Interstate		Water Body	
U.S. Highway		Swamp or Marsh	
State Highway		Glacier	
Other Road		Airport, Airfield, or Helicopter Landing Pad	
Cul-de-sac		College or University	
Circle		Military	
Geographic Offset or Corridor		Prison or Juvenile Detention Center	
4WD Trail, Stairway, Alley, Walkway, or Ferry		Cemetery	
Railroad		Golf Course	
Pipeline or Power Line		National Park or Forest	
Ridge or Fence		Other Park	
Property Line or Nonvisible Boundary		Outside Subject Area	
Intermittent Stream		Inset Area	
Mountain Peak or Hill			

Where state, county, and/or MCD/CCD boundaries coincide, the map shows the boundary symbol for only the highest-ranking of these boundaries.  
 Entity names are followed by either their FIPS code or census code; parentheses indicate a census code.  
<sup>1</sup> "MCD" indicates a false MCD. These are for Census Bureau use only.  
<sup>2</sup> The CCD and CDP boundaries represent statistical entities only and are not updated through the BAS.  
<sup>3</sup> Incorporated place name color corresponds to the incorporated place fill color.

Due to space limitations, some road names, along with other feature and geography names on the map, may not be shown.  
 The Census Bureau stores primary and alternate road names, but only primary road names are used to label the roads on these maps.

**SUBJECT AREA COUNTIES ON MAP SHEET**  
 48121 Denton  
 48439 Tarrant

Key to Adjacent Sheets

	1	2
3	4	5
6	7	8

Sheet Location within Entity

Sheet 4 of 28 PARENT sheets  
 Total Sheets: 29 (Index 1; Parent 28; Inset 0)

NAME: Fort Worth city (27000)  
 ENTITY TYPE: Incorporated Place  
 ST: Texas (48)  
 CO: Denton (121), Johnson (251), Parker (367), Tarrant (439), Wise (497)

INDEX OR PARENT SHEET #: 004  
 INSET SHEET #: 000000

2022 INCORPORATED PLACE REF MAP (PARENT)  
 35001480002700004000000

All legal boundaries and names are as reported through the 2022 Boundary and Annexation Survey (BAS). The boundaries shown on this map are for Census Bureau statistical data collection and tabulation purposes only; their depiction and designation for statistical purposes does not constitute a determination of jurisdictional authority or rights of ownership or entitlement.

Data Source: U.S. Census Bureau's MAF/TIGER database (BAS23), November 2022  
 Created by Geography Division: December 07, 2022

U.S. DEPARTMENT OF COMMERCE U.S. Census Bureau

Projection: Albers Equal Area Conic  
 Datum: NAD83  
 Spheroid: GRS 80  
 1st Standard Parallel: 27 36 51  
 2nd Standard Parallel: 34 43 24  
 Central Meridian: -100 04 35  
 Latitude of Projection's Origin: 25 50 13  
 False Easting: 0  
 False Northing: 0

SCALE 1:12,500

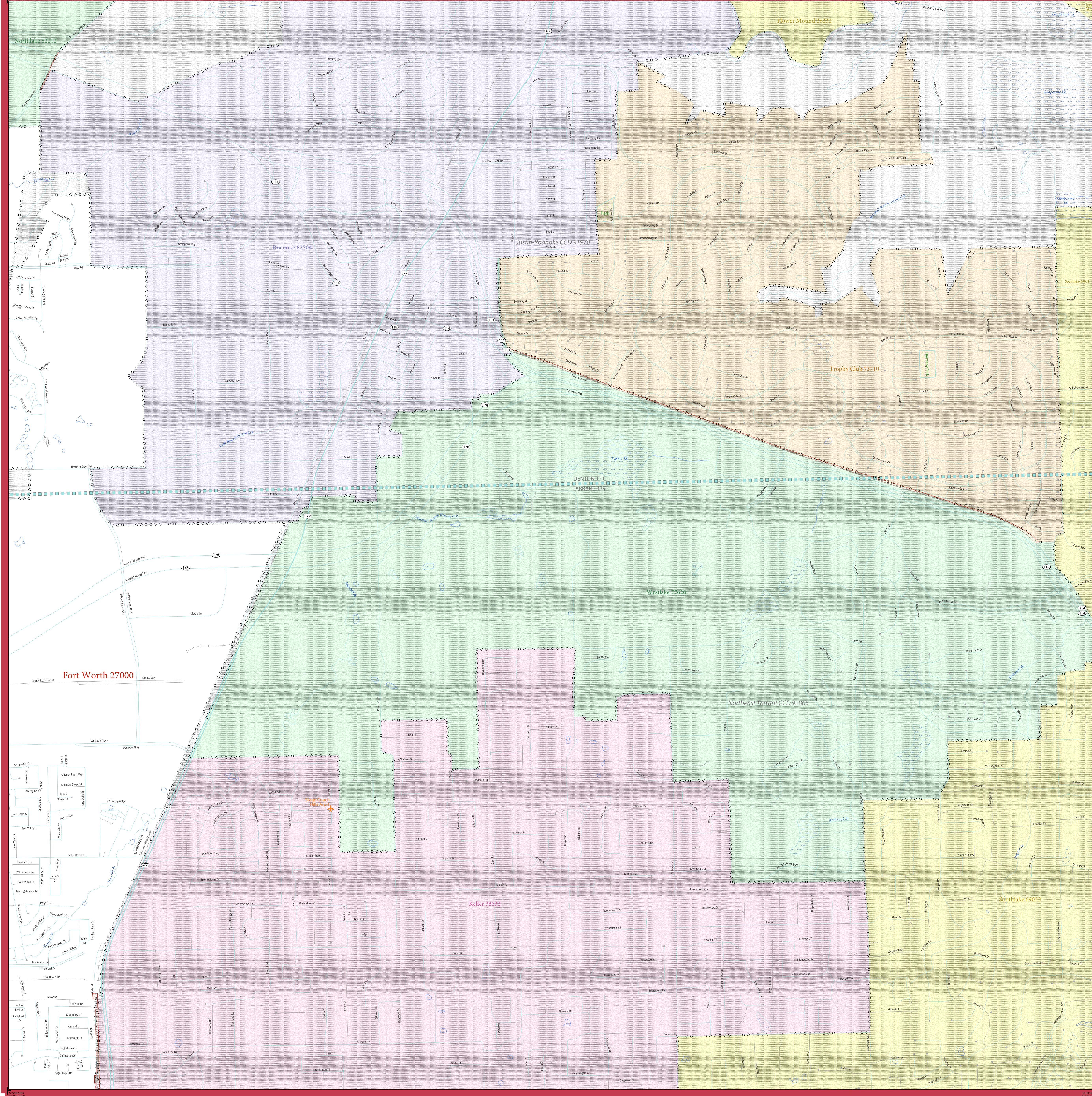
W E  
 N S

**Boundary and Annexation Survey (BAS) ID: 14800027000**

PDF versions of the BAS maps are available at:  
[www.census.gov/programs-surveys/bas/geographies.html](http://www.census.gov/programs-surveys/bas/geographies.html)

For more information, or to request additional maps, please email [geo.bas@census.gov](mailto:geo.bas@census.gov), call 1-800-972-5651, or visit [www.census.gov/programs-surveys/bas.html](http://www.census.gov/programs-surveys/bas.html).

# GOVERNMENTAL UNIT REFERENCE CCD MAP (2022): Fort Worth city, TX



### LEGEND

SYMBOL DESCRIPTION	SYMBOL	LABEL STYLE
Federal American Indian Reservation		L'ANSE RESERVATION (TA 1880)
Off-Reservation Trust Land		T1880
American Indian Tribal Subdivision		SHONTO (620)
Alaska Native Regional Corporation (ANRC)		NANA ANRC 52120
State (or statistically equivalent entity)		NEW YORK 36
County (or statistically equivalent entity)		ERIE 029
Minor Civil Division (MCD) <sup>1</sup>		Lee town 41460
Census County Division (CCD) <sup>2</sup>		Jemez CCD 91650
Consolidated City		MILFORD 47500
Incorporated Place - Subject Area		Rome 63418
Incorporated Place - Other Area <sup>3</sup>		Davis 18100
Census Designated Place (CDP) <sup>2</sup>		Cochiti 16560

DESCRIPTION	SYMBOL	DESCRIPTION	SYMBOL
Interstate		Water Body	
U.S. Highway		Swamp or Marsh	
State Highway		Glacier	
Other Road		Airport, Airfield, or Helicopter Landing Pad	
Canal		College or University	
Circle		Military	
Geographic Offset or Corridor		Prison or Juvenile Detention Center	
4WD Trail, Stairway, Alley, Walkway, or Ferry		Cemetery	
Railroad		Golf Course	
Pipeline or Power Line		National Park or Forest	
Ridge or Fence		Other Park	
Property Line or Nonvisible Boundary		Outside Subject Area	
Perennial Stream		Inset Area	
Intermittent Stream			
Mountain Peak or Hill			

Where state, county, and/or MCD/CCD boundaries coincide, the map shows the boundary symbol for only the highest-ranking of these boundaries.  
 Entity names are followed by either their FIPS code or census code; parentheses indicate a census code.  
<sup>1</sup> "MCD" indicates a false MCD. These are for Census Bureau use only.  
<sup>2</sup> The CCD and CDP boundaries represent statistical entities only and are not updated through the BAS.  
<sup>3</sup> Incorporated place name color corresponds to the incorporated place fill color.

Due to space limitations, some road names, along with other feature and geography names on the map, may not be shown.  
 The Census Bureau stores primary and alternate road names, but only primary road names are used to label the roads on these maps.

**SUBJECT AREA COUNTIES ON MAP SHEET**  
 48121 Denton  
 48439 Tarrant

Key to Adjacent Sheets

1	2	
4	5	
7	8	

Sheet Location within Entity

Sheet 5 of 28 PARENT sheets  
 Total Sheets: 29 (Index 1; Parent 28; Inset 0)

NAME: Fort Worth city (27000)  
 ENTITY TYPE: Incorporated Place  
 ST: Texas (48)  
 CO: Denton (121), Johnson (251), Parker (367), Tarrant (439), Wise (497)

INDEX OR PARENT SHEET #: 005  
 INSET SHEET #: 000000

2022 INCORPORATED PLACE REF MAP (PARENT)  
 35001480002700005000000

All legal boundaries and names are as reported through the 2022 Boundary and Annexation Survey (BAS). The boundaries shown on this map are for Census Bureau statistical data collection and tabulation purposes only; their depiction and designation for statistical purposes does not constitute a determination of jurisdictional authority or rights of ownership or entitlement.  
 Data Source: U.S. Census Bureau's MAF/TIGER database (BAS23), November 2022  
 Created by Geography Division: December 07, 2022  
 U.S. DEPARTMENT OF COMMERCE U.S. Census Bureau

Projection: Albers Equal Area Conic  
 Datum: NAD83  
 Spheroid: GRS 80  
 1st Standard Parallel: 27 36 51  
 2nd Standard Parallel: 34 43 24  
 Central Meridian: -100 04 35  
 Latitude of Projection's Origin: 25 50 13  
 False Easting: 0  
 False Northing: 0

SCALE 1:12,500

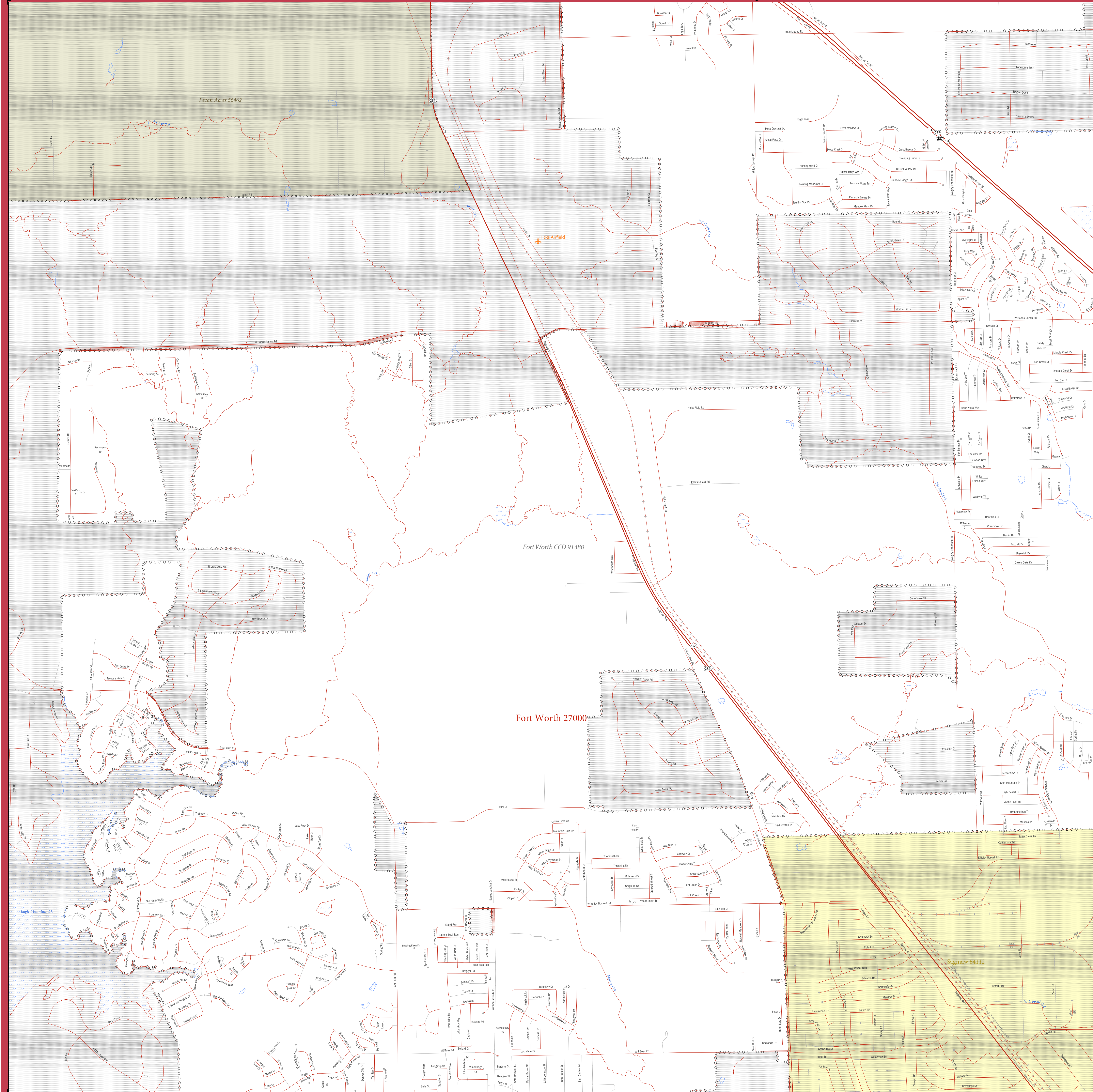
Boundary and Annexation Survey (BAS) ID: 14800027000

PDF versions of the BAS maps are available at:  
[www.census.gov/programs-surveys/bas/geographies.html](http://www.census.gov/programs-surveys/bas/geographies.html)

For more information, or to request additional maps, please email [geo.bas@census.gov](mailto:geo.bas@census.gov), call 1-800-972-5651, or visit [www.census.gov/programs-surveys/bas.html](http://www.census.gov/programs-surveys/bas.html).



# GOVERNMENTAL UNIT REFERENCE MAP (2022): Fort Worth city, TX



### LEGEND

SYMBOL DESCRIPTION	SYMBOL	LABEL STYLE
Federal American Indian Reservation		L'ANSE RESERVATION (TA 1880)
Off-Reservation Trust Land		T1880
American Indian Tribal Subdivision		SHONTO (620)
Alaska Native Regional Corporation (ANRC)		NANA ANRC 52120
State (or statistically equivalent entity)		NEW YORK 36
County (or statistically equivalent entity)		ERIE 029
Minor Civil Division (MCD) <sup>1</sup>		Lee town 41460
Census County Division (CCD) <sup>2</sup>		Jemez CCD 91650
Consolidated City		MILFORD 47500
Incorporated Place - Subject Area		Rome 63418
Incorporated Place - Other Area <sup>3</sup>		Davis 18100
Census Designated Place (CDP) <sup>2</sup>		Cochiti 16560

DESCRIPTION	SYMBOL	DESCRIPTION	SYMBOL
Interstate		Water Body	
U.S. Highway		Swamp or Marsh	
State Highway		Glacier	
Other Road		Airport, Airfield, or Helicopter Landing Pad	
Cul-de-sac		College or University	
Circle		Military	
Geographic Offset or Corridor		Prison or Juvenile Detention Center	
4WD Trail, Stairway, Alley, Walkway, or Ferry		Cemetery	
Railroad		Golf Course	
Pipeline or Power Line		National Park or Forest	
Ridge or Fence		Other Park	
Property Line or Nonvisible Boundary		Outside Subject Area	
Intermittent Stream		Inset Area	
Mountain Peak or Hill			

Where state, county, and/or MCD/CCD boundaries coincide, the map shows the boundary symbol for only the highest-ranking of these boundaries. Entity names are followed by either their FIPS code or census code; parentheses indicate a census code.

<sup>1</sup> "MCD" indicates a false MCD. These are for Census Bureau use only.  
<sup>2</sup> The CCD and CDP boundaries represent statistical entities only and are not updated through the BAS.  
<sup>3</sup> Incorporated place name color corresponds to the incorporated place fill color.

Due to space limitations, some road names, along with other feature and geography names on the map, may not be shown.  
 The Census Bureau stores primary and alternate road names, but only primary road names are used to label the roads on these maps.

**SUBJECT AREA COUNTIES ON MAP SHEET**  
 48439 Tarrant

Key to Adjacent Sheets

	3	4
	6	7
9	10	11

Sheet Location within Entity

Sheet 6 of 28 PARENT sheets  
 Total Sheets: 29 (Index 1; Parent 28; Inset 0)

NAME: Fort Worth city (27000)  
 ENTITY TYPE: Incorporated Place  
 ST: Texas (48)  
 CO: Denton (121), Johnson (251), Parker (367), Tarrant (439), Wise (497)

INDEX OR PARENT SHEET #: 006  
 INSET SHEET #: 000000

2022 INCORPORATED PLACE REF MAP (PARENT)  
 3500148000270000600000

All legal boundaries and names are as reported through the 2022 Boundary and Annexation Survey (BAS). The boundaries shown on this map are for Census Bureau statistical data collection and tabulation purposes only; their depiction and designation for statistical purposes does not constitute a determination of jurisdictional authority or rights of ownership or entitlement.

Data Source: U.S. Census Bureau's MAF/TIGER database (BAS23), November 2022  
 Created by Geography Division: December 07, 2022

U.S. DEPARTMENT OF COMMERCE U.S. Census Bureau

Projection: Albers Equal Area Conic  
 Datum: NAD83  
 Spheroid: GRS 80  
 1st Standard Parallel: 27 36 51  
 2nd Standard Parallel: 34 43 24  
 Central Meridian: -100 04 35  
 Latitude of Projection's Origin: 25 50 13  
 False Easting: 0  
 False Northing: 0

SCALE 1:12,500

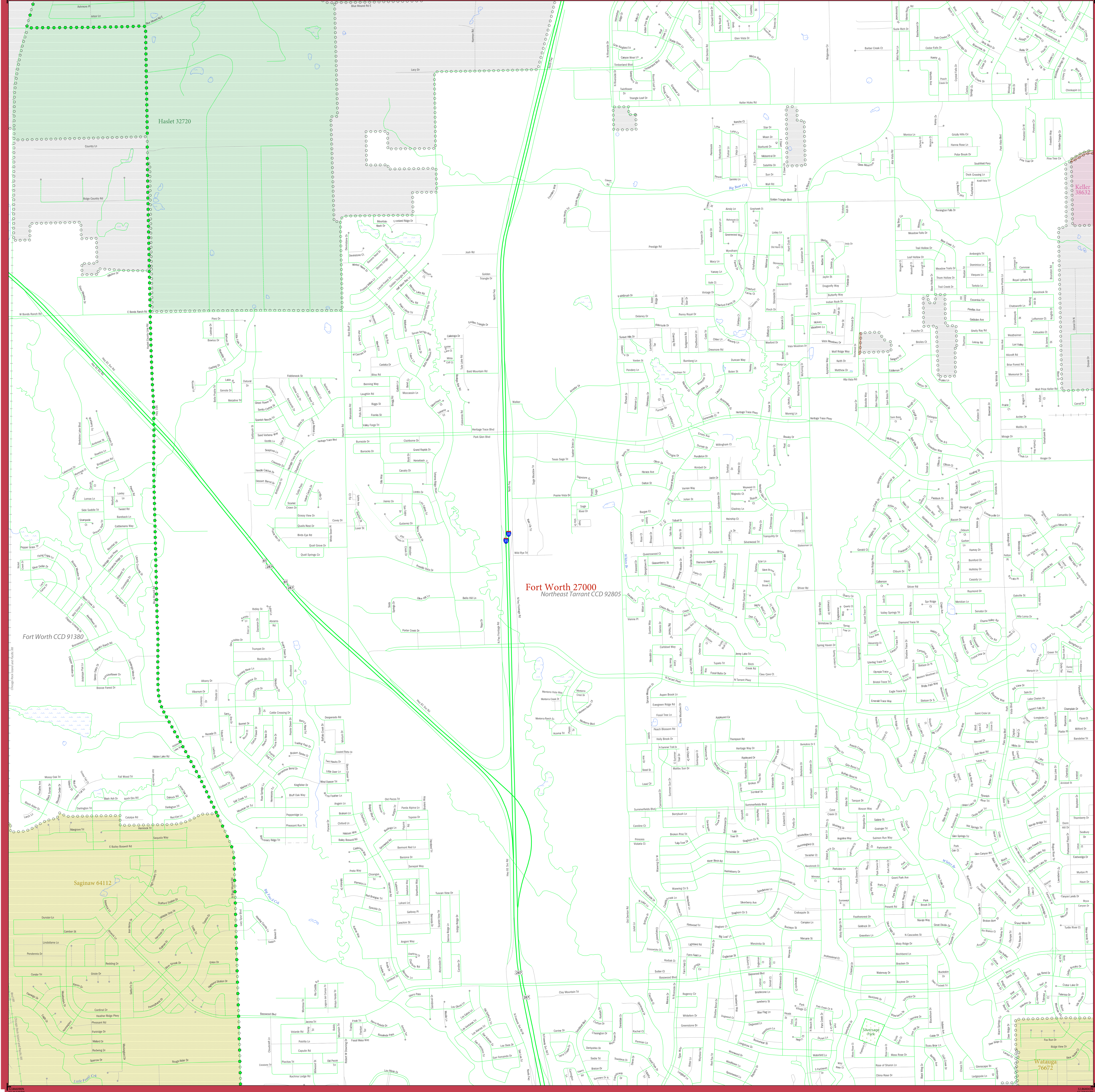
Boundary and Annexation Survey (BAS) ID: 14800027000

PDF versions of the BAS maps are available at:  
[www.census.gov/programs-surveys/bas/geographies.html](http://www.census.gov/programs-surveys/bas/geographies.html)

For more information, or to request additional maps, please email [geo.bas@census.gov](mailto:geo.bas@census.gov), call 1-800-972-5651, or visit [www.census.gov/programs-surveys/bas.html](http://www.census.gov/programs-surveys/bas.html).



# GOVERNMENTAL UNIT REFERENCE MAP (2022): Fort Worth city, TX



### LEGEND

SYMBOL DESCRIPTION	SYMBOL	LABEL STYLE
Federal American Indian Reservation	[Star pattern]	L'ANSE RESERVATION (TA 1880)
Off-Reservation Trust Land	[Star pattern]	T1880
American Indian Tribal Subdivision	[Star pattern]	SHONTO (620)
Alaska Native Regional Corporation (ANRC)	[Star pattern]	NANA ANRC 52120
State (or statistically equivalent entity)	[Dashed line]	NEW YORK 36
County (or statistically equivalent entity)	[Dashed line]	ERIE 029
Minor Civil Division (MCD) <sup>1</sup>	[Dashed line]	Lee town 41460
Census County Division (CCD)	[Dashed line]	Jemez CCD 91650
Consolidated City	[Dashed line]	MILFORD 47500
Incorporated Place - Subject Area	[Dashed line]	Rome 63418
Incorporated Place - Other Area <sup>2</sup>	[Dashed line]	Davis 18100
Census Designated Place (CDP) <sup>2</sup>	[Dashed line]	Cochiti 16560

DESCRIPTION	SYMBOL	DESCRIPTION	SYMBOL
Interstate	[Thick blue line]	Water Body	[Blue area]
U.S. Highway	[Thin blue line]	Swamp or Marsh	[Green area]
State Highway	[Thin blue line]	Glacier	[Blue area]
Other Road	[Thin blue line]	Airport, Airfield, or Helicopter Landing Pad	[Orange area]
Cal-de-sac	[Thin blue line]	College or University	[Red area]
Circle	[Thin blue line]	Military	[Blue area]
Geographic Offset or Corridor	[Thin blue line]	Prison or Juvenile Detention Center	[Purple area]
4WD Trail, Stairway, Alley, Walkway, or Ferry	[Thin blue line]	Cemetery	[Green area]
Railroad	[Thin blue line]	Golf Course	[Green area]
Pipeline or Power Line	[Thin blue line]	National Park or Forest	[Green area]
Ridge or Fence	[Thin blue line]	Other Park	[Green area]
Property Line or Nonvisible Boundary	[Thin blue line]	Outside Subject Area	[Green area]
Perennial Stream	[Thin blue line]	Inset Area	[Green area]
Intermittent Stream	[Thin blue line]		
Mountain Peak or Hill	[Thin blue line]		

Where state, county, and/or MCD/CCD boundaries coincide, the map shows the boundary symbol for only the highest-ranking of these boundaries. Entity names are followed by either their FIPS code or census code; parentheses indicate a census code.

1 "MCD" indicates a false MCD. These are for Census Bureau use only.

2 The CCD and CDP boundaries represent statistical entities only and are not updated through the BAS.

3 Incorporated place name color corresponds to the incorporated place fill color.

Due to space limitations, some road names, along with other feature and geography names on the map, may not be shown.

The Census Bureau stores primary and alternate road names, but only primary road names are used to label the roads on these maps.

**SUBJECT AREA COUNTIES ON MAP SHEET 48439 Tarrant**

Key to Adjacent Sheets

3	4	5
6	7	8
10	11	12

Sheet Location within Entity

Sheet 7 of 28 PARENT sheets  
Total Sheets: 29 (Index 1; Parent 28; Inset 0)

NAME: Fort Worth city (27000)  
ENTITY TYPE: Incorporated Place  
ST: Texas (48)  
CO: Denton (121), Johnson (251), Parker (367), Tarrant (439), Wise (497)

INDEX OR PARENT SHEET #: 007  
INSET SHEET #: 000000

2022 INCORPORATED PLACE REF MAP (PARENT)

3500148000270000700000

All legal boundaries and names are as reported through the 2022 Boundary and Annexation Survey (BAS). The boundaries shown on this map are for Census Bureau statistical data collection and tabulation purposes only; their depiction and designation for statistical purposes does not constitute a determination of jurisdictional authority or rights of ownership or entitlement.

Data Source: U.S. Census Bureau's MAF/TIGER database (BAS23), November 2022  
Created by Geography Division: December 07, 2022

U.S. DEPARTMENT OF COMMERCE U.S. Census Bureau

Projection: Albers Equal Area Conic  
Datum: NAD83  
Spheroid: GRS 80  
1st Standard Parallel: 27 36 51  
2nd Standard Parallel: 34 43 24  
Central Meridian: -100 04 35  
Latitude of Projection's Origin: 25 50 13  
False Easting: 0  
False Northing: 0

Scale: 1:12,500

North Arrow

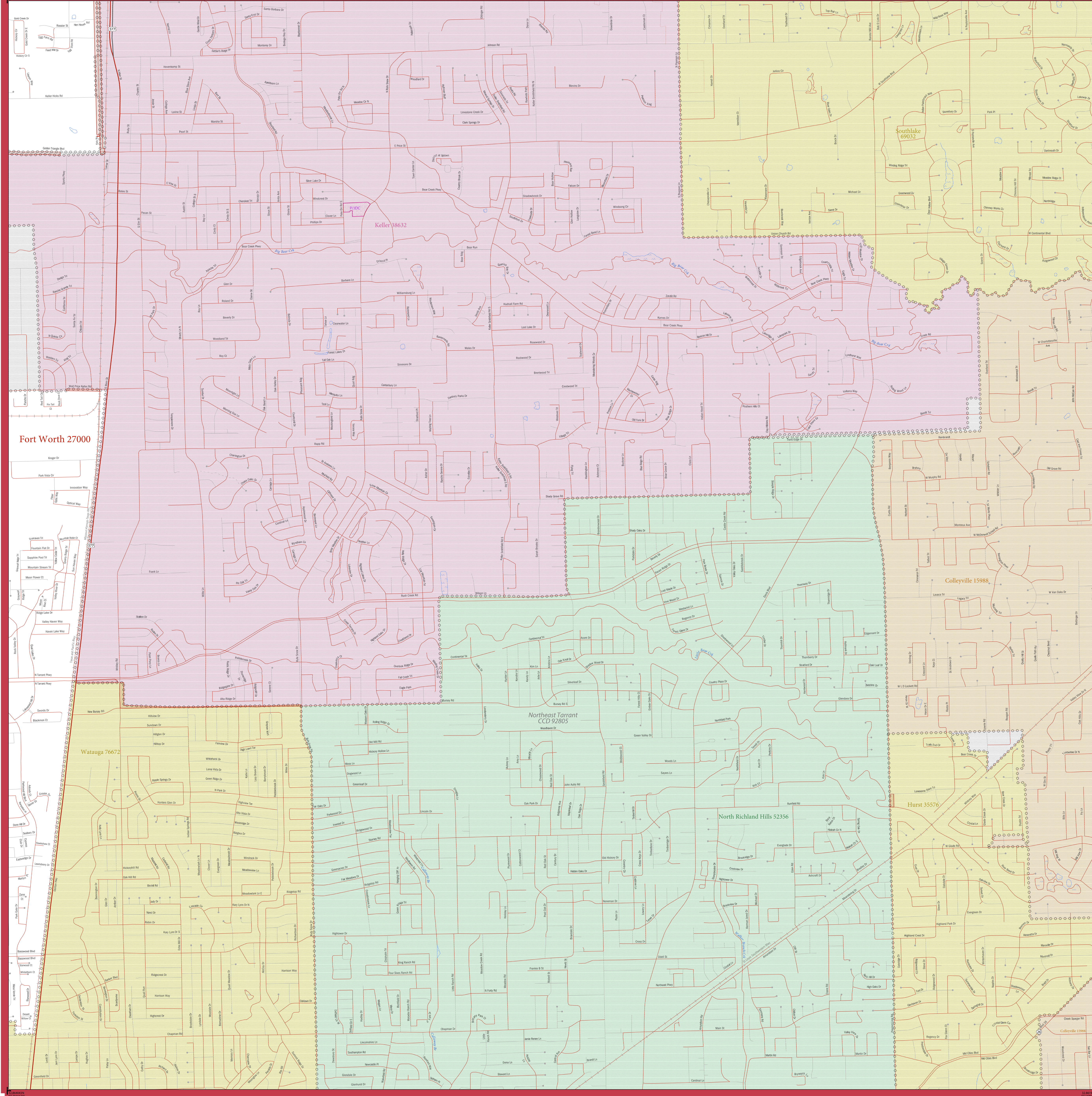
**Boundary and Annexation Survey (BAS) ID: 14800027000**

PDF versions of the BAS maps are available at:  
[www.census.gov/programs-surveys/bas/geographies.html](http://www.census.gov/programs-surveys/bas/geographies.html)

For more information, or to request additional maps, please email [geo.bas@census.gov](mailto:geo.bas@census.gov), call 1-800-972-5651, or visit [www.census.gov/programs-surveys/bas.html](http://www.census.gov/programs-surveys/bas.html).



# GOVERNMENTAL UNIT REFERENCE MAP (2022): Fort Worth city, TX



### LEGEND

SYMBOL DESCRIPTION	SYMBOL	LABEL STYLE
Federal American Indian Reservation	[Symbol]	L'ANSE RESERVATION (TA 1880)
Off-Reservation Trust Land	[Symbol]	T1880
American Indian Tribal Subdivision	[Symbol]	SHONTO (620)
Alaska Native Regional Corporation (ANRC)	[Symbol]	NANA ANRC 52120
State (or statistically equivalent entity)	[Symbol]	NEW YORK 36
County (or statistically equivalent entity)	[Symbol]	ERIE 029
Minor Civil Division (MCD) <sup>1</sup>	[Symbol]	Lee town 41460
Census County Division (CCD) <sup>2</sup>	[Symbol]	Jemez CCD 91650
Consolidated City	[Symbol]	MILFORD 47500
Incorporated Place - Subject Area	[Symbol]	Rome 63418
Incorporated Place - Other Area <sup>3</sup>	[Symbol]	Davis 18100
Census Designated Place (CDP) <sup>2</sup>	[Symbol]	Cochiti 16560

DESCRIPTION	SYMBOL	DESCRIPTION	SYMBOL
Interstate	[Symbol]	Water Body	[Symbol] Pleasant Lake
U.S. Highway	[Symbol]	Swamp or Marsh	[Symbol] Okemuncie Swamp
State Highway	[Symbol]	Glacier	[Symbol] Bering Glacier
Other Road	[Symbol]	Airport, Airfield, or Helicopter Landing Pad	[Symbol] Denver Airport
Cul-de-sac	[Symbol]	College or University	[Symbol] Cornell Univ
Circle	[Symbol]	Military	[Symbol] Fort Belvoir
Geographic Offset or Corridor	[Symbol]	Prison or Juvenile Detention Center	[Symbol] P/JDC
4WD Trail, Stairway, Alley, Walkway, or Ferry	[Symbol]	Cemetery	[Symbol] Powell Entry
Railroad	[Symbol]	Golf Course	[Symbol] Pinehurst S/G/Cs
Pipeline or Power Line	[Symbol]	National Park or Forest	[Symbol] Yosemite Natl Pk
Ridge or Fence	[Symbol]	Other Park	[Symbol] St Francis Park
Property Line or Nonvisible Boundary	[Symbol]	Outside Subject Area	[Symbol]
Perennial Stream	[Symbol]	Inset Area	[Symbol] A1
Intermittent Stream	[Symbol]		
Mountain Peak or Hill	[Symbol]		

Where state, county, and/or MCD/CCD boundaries coincide, the map shows the boundary symbol for only the highest-ranking of these boundaries.  
 Entity names are followed by either their FIPS code or census code; parentheses indicate a census code.  
 1 "MCD" indicates a false MCD. These are for Census Bureau use only.  
 2 The CCD and CDP boundaries represent statistical entities only and are not updated through the BAS.  
 3 Incorporated place name color corresponds to the incorporated place fill color.

Due to space limitations, some road names, along with other feature and geography names on the map, may not be shown.  
 The Census Bureau stores primary and alternate road names, but only primary road names are used to label the roads on these maps.

**SUBJECT AREA COUNTIES ON MAP SHEET**  
 48439 Tarrant

Key to Adjacent Sheets

4	5	
7	8	
11	12	13

Sheet Location within Entity

Sheet 8 of 28 PARENT sheets  
 Total Sheets: 29 (Index 1; Parent 28; Inset 0)

NAME: Fort Worth city (27000)  
 ENTITY TYPE: Incorporated Place  
 ST: Texas (48)  
 CO: Denton (121), Johnson (251), Parker (367), Tarrant (439), Wise (497)

INDEX OR PARENT SHEET #: 008  
 INSET SHEET #: 000000

2022 INCORPORATED PLACE REF MAP (PARENT)

3500148300270000800000

United States Census Bureau

All legal boundaries and names are as reported through the 2022 Boundary and Annexation Survey (BAS). The boundaries shown on this map are for Census Bureau statistical data collection and tabulation purposes only; their depiction and designation for statistical purposes does not constitute a determination of jurisdictional authority or rights of ownership or entitlement.

Data Source: U.S. Census Bureau's MAF/TIGER database (BAS23), November 2022  
 Created by Geography Division: December 07, 2022

U.S. DEPARTMENT OF COMMERCE U.S. Census Bureau

Projection: Albers Equal Area Conic  
 Datum: NAD83  
 Spheroid: GRS 80  
 1st Standard Parallel: 27 36 51  
 2nd Standard Parallel: 34 43 24  
 Central Meridian: -100 04 35  
 Latitude of Projection's Origin: 25 50 13  
 False Easting: 0  
 False Northing: 0

SCALE 1:12,500

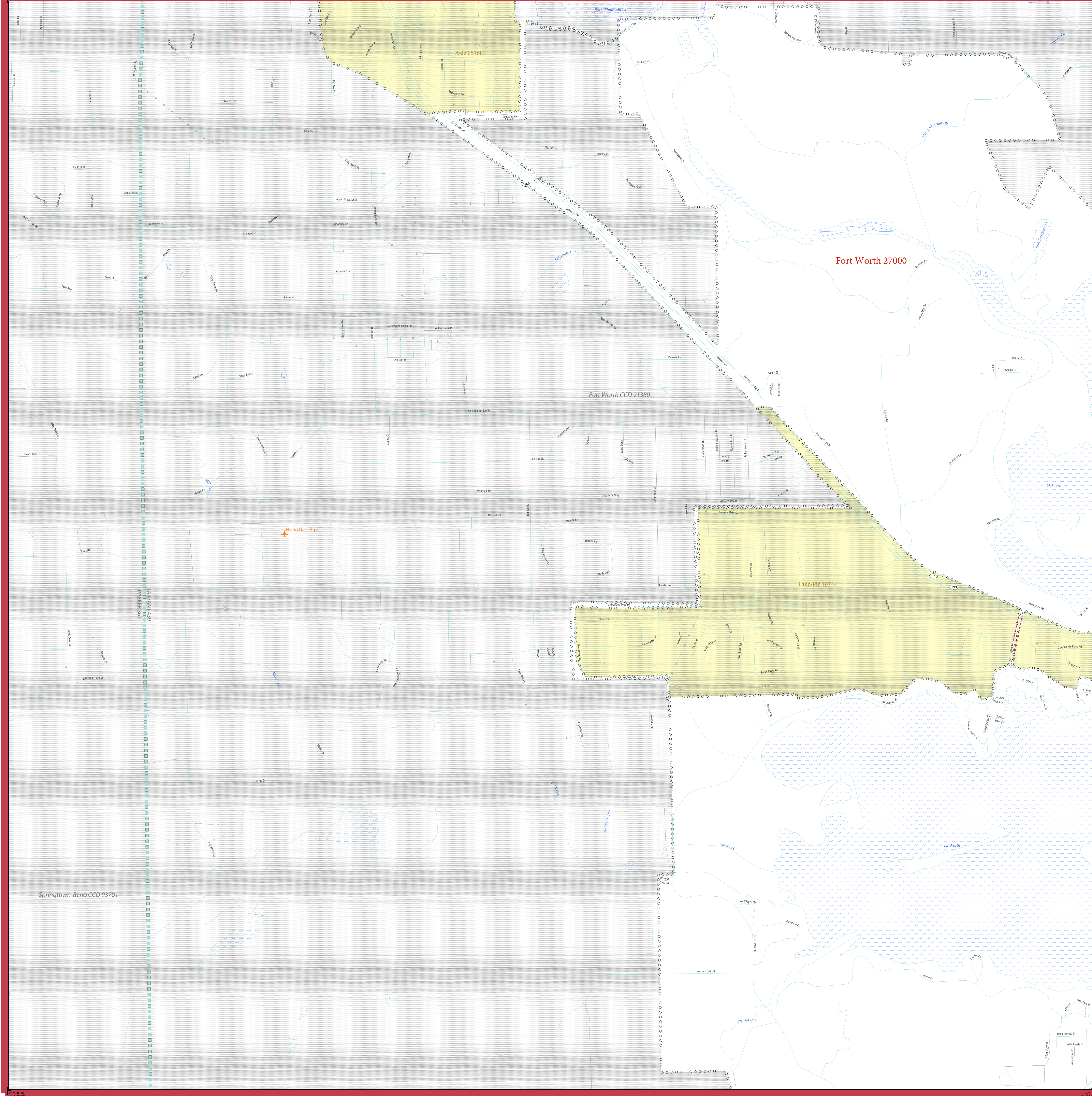
W N S E

**Boundary and Annexation Survey (BAS) ID: 14800027000**

PDF versions of the BAS maps are available at:  
[www.census.gov/programs-surveys/bas/geographies.html](http://www.census.gov/programs-surveys/bas/geographies.html)

For more information, or to request additional maps, please email [geo.bas@census.gov](mailto:geo.bas@census.gov), call 1-800-972-5651, or visit [www.census.gov/programs-surveys/bas.html](http://www.census.gov/programs-surveys/bas.html).

# GOVERNMENTAL UNIT REFERENCE MAP (2022): Fort Worth city, TX



### LEGEND

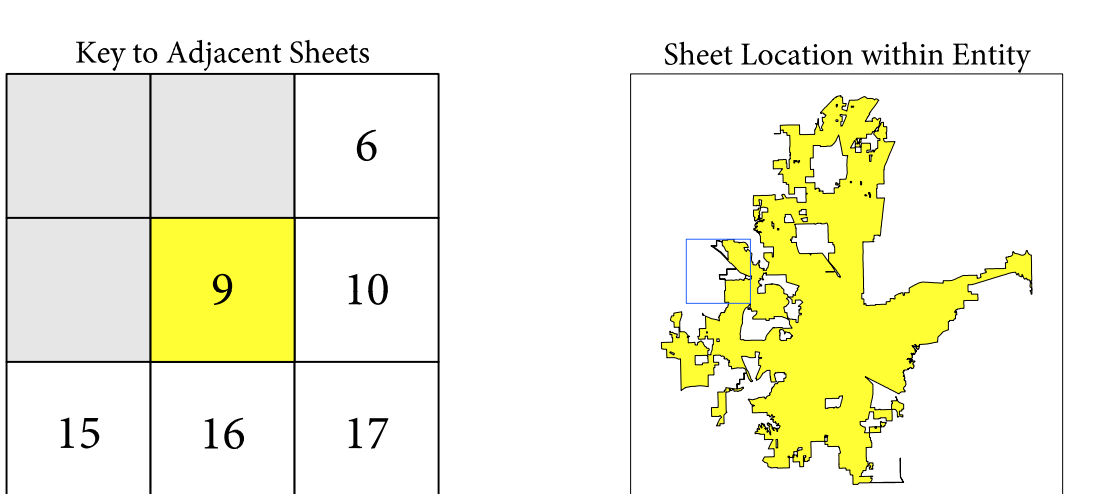
SYMBOL DESCRIPTION	SYMBOL	SYMBOL DESCRIPTION	SYMBOL
Federal American Indian Reservation	★ ★ ★ ★ ★	Water Body	
Off-Reservation Trust Land	★ ★ ★ ★ ★	Swamp or Marsh	
American Indian Tribal Subdivision	● ● ● ● ●	Glacier	
Alaska Native Regional Corporation (ANRC)	▲ ▲ ▲ ▲ ▲	Airport, Airfield, or Helicopter Landing Pad	
State (or statistically equivalent entity)	▬ ▬ ▬ ▬ ▬	College or University	
County (or statistically equivalent entity)	▬ ▬ ▬ ▬ ▬	Military	
Minor Civil Division (MCD) <sup>1</sup>	● ● ● ● ●	Prison or Juvenile Detention Center	
Census County Division (CCD) <sup>2</sup>	● ● ● ● ●	Cemetery	
Consolidated City	● ● ● ● ●	Golf Course	
Incorporated Place - Subject Area	○ ○ ○ ○ ○	National Park or Forest	
Incorporated Place - Other Area <sup>3</sup>	○ ○ ○ ○ ○	Other Park	
Census Designated Place (CDP) <sup>2</sup>	○ ○ ○ ○ ○	Outside Subject Area	
		Inset Area	

Where state, county, and/or MCD/CCD boundaries coincide, the map shows the boundary symbol for only the highest-ranking of these boundaries. Entity names are followed by either their FIPS code or census code; parentheses indicate a census code.

<sup>1</sup> "MCD" indicates a false MCD. These are for Census Bureau use only.  
<sup>2</sup> The CCD and CDP boundaries represent statistical entities only and are not updated through the BAS.  
<sup>3</sup> Incorporated place name color corresponds to the incorporated place fill color.

Due to space limitations, some road names, along with other feature and geography names on the map, may not be shown.  
 The Census Bureau stores primary and alternate road names, but only primary road names are used to label the roads on these maps.

**SUBJECT AREA COUNTIES ON MAP SHEET**  
 48439 Tarrant



Sheet 9 of 28 PARENT sheets  
 Total Sheets: 29 (Index 1; Parent 28; Inset 0)

NAME: Fort Worth city (27000)  
 ENTITY TYPE: Incorporated Place  
 ST: Texas (48)  
 CO: Denton (121), Johnson (251), Parker (367), Tarrant (439), Wise (497)

INDEX OR PARENT SHEET #: 009  
 INSET SHEET #: 000000

2022 INCORPORATED PLACE REF MAP (PARENT)

35001480002700009000000

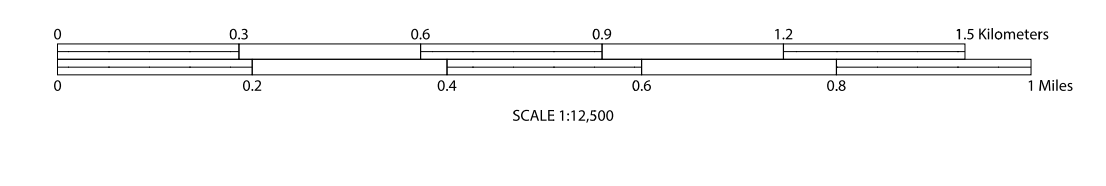
United States Census Bureau

All legal boundaries and names are as reported through the 2022 Boundary and Annexation Survey (BAS). The boundaries shown on this map are for Census Bureau statistical data collection and tabulation purposes only; their depiction and designation for statistical purposes does not constitute a determination of jurisdictional authority or rights of ownership or entitlement.

Data Source: U.S. Census Bureau's MAF/TIGER database (BAS23), November 2022  
 Created by Geography Division: December 07, 2022

U.S. DEPARTMENT OF COMMERCE U.S. Census Bureau

Projection: Albers Equal Area Conic  
 Datum: NAD83  
 Spheroid: GRS 80  
 1st Standard Parallel: 27 36 51  
 2nd Standard Parallel: 34 43 24  
 Central Meridian: -100 04 35  
 Latitude of Projection's Origin: 25 50 13  
 False Easting: 0  
 False Northing: 0

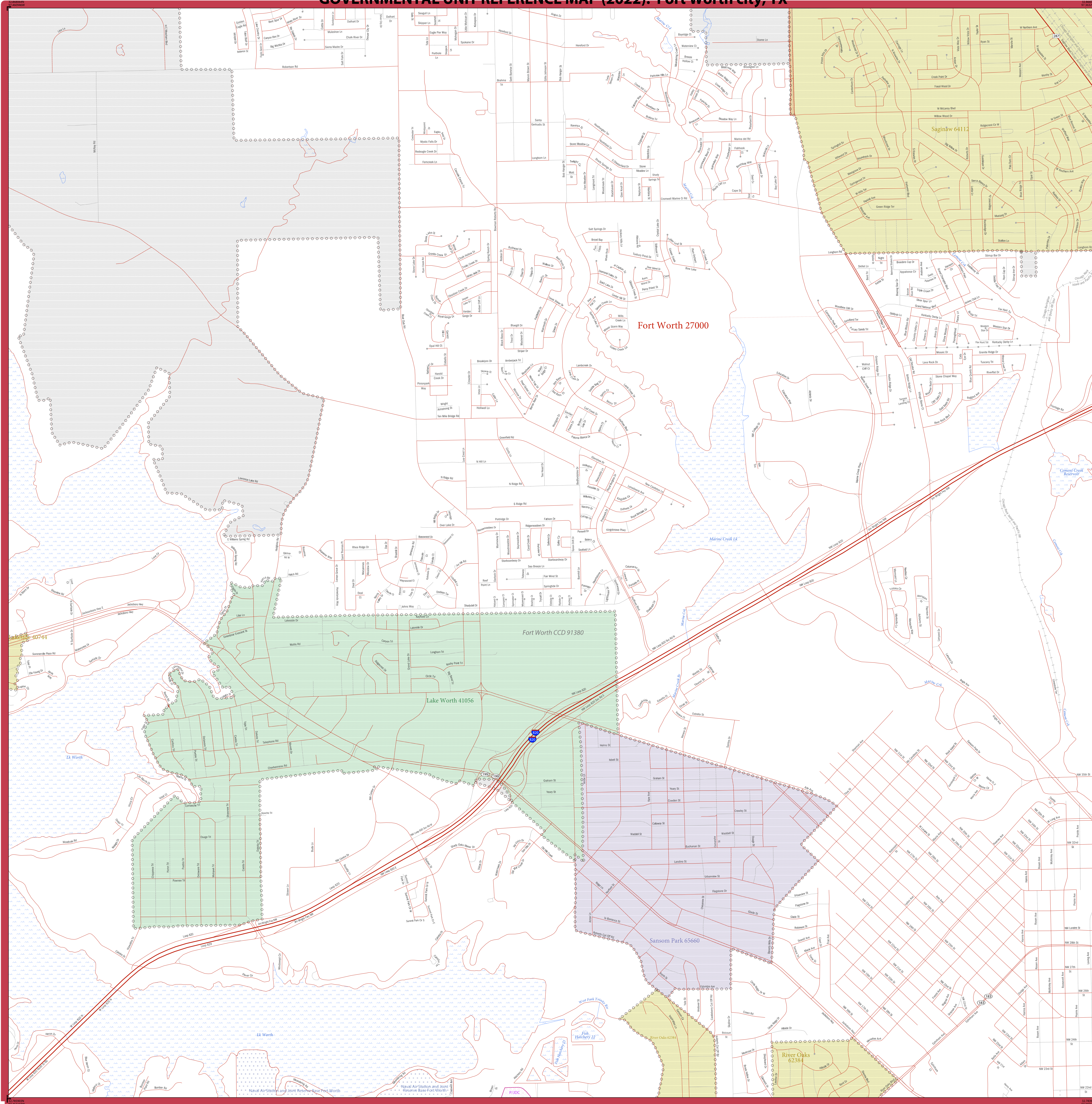


**Boundary and Annexation Survey (BAS) ID: 14800027000**

PDF versions of the BAS maps are available at:  
[www.census.gov/programs-surveys/bas/geographies.html](http://www.census.gov/programs-surveys/bas/geographies.html)

For more information, or to request additional maps, please email [geo.bas@census.gov](mailto:geo.bas@census.gov), call 1-800-972-5651, or visit [www.census.gov/programs-surveys/bas.html](http://www.census.gov/programs-surveys/bas.html).

# GOVERNMENTAL UNIT REFERENCE MAP (2022): Fort Worth city, TX



### LEGEND

SYMBOL DESCRIPTION	SYMBOL	LABEL STYLE
Federal American Indian Reservation	[Star pattern]	L'ANSE RESERVATION (TA 1880)
Off-Reservation Trust Land	[Star pattern]	T1880
American Indian Tribal Subdivision	[Star pattern]	SHONTO (620)
Alaska Native Regional Corporation (ANRC)	[Star pattern]	NANA ANRC 52120
State (or statistically equivalent entity)	[Dashed line]	NEW YORK 36
County (or statistically equivalent entity)	[Dashed line]	ERIE 029
Minor Civil Division (MCD) <sup>1</sup>	[Dashed line]	Lee town 41460
Census County Division (CCD) <sup>2</sup>	[Dashed line]	Jemez CCD 91650
Consolidated City	[Dashed line]	MILFORD 47500
Incorporated Place - Subject Area	[Dashed line]	Rome 63418
Incorporated Place - Other Area <sup>3</sup>	[Dashed line]	Davis 18100
Census Designated Place (CDP) <sup>2</sup>	[Dashed line]	Cochiti 16560

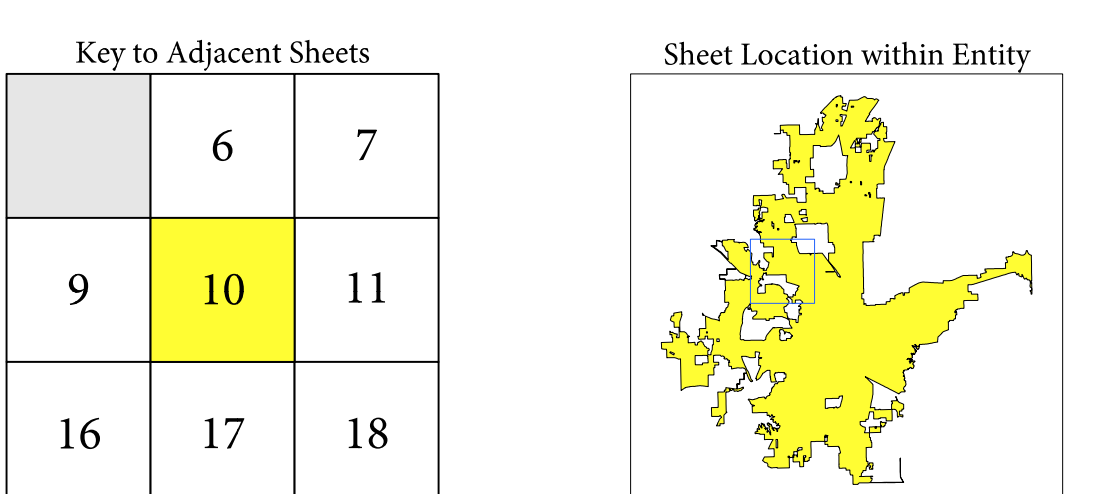
DESCRIPTION	SYMBOL	DESCRIPTION	SYMBOL
Interstate	[Blue line with shield]	Water Body	[Blue wavy line]
U.S. Highway	[Black line with shield]	Swamp or Marsh	[Green wavy line]
State Highway	[Black line with shield]	Glacier	[Blue wavy line]
Other Road	[Black line]	Airport, Airfield, or Helicopter Landing Pad	[Orange star]
Cul-de-sac	[Black line]	College or University	[Red star]
Circle	[Black line]	Military	[Blue star]
Geographic Offset or Corridor	[Black line]	Prison or Juvenile Detention Center	[Purple star]
4WD Trail, Stairway, Alley, Walkway, or Ferry	[Black line]	Cemetery	[Green star]
Railroad	[Black line]	Golf Course	[Green star]
Pipeline or Power Line	[Black line]	National Park or Forest	[Green star]
Ridge or Fence	[Black line]	Other Park	[Green star]
Property Line or Nonstate Boundary	[Black line]	Outside Subject Area	[Grey star]
Perennial Stream	[Blue line]	Inset Area	[Green star]
Intermittent Stream	[Blue line]		
Mountain Peak or Hill	[Black triangle]		

Where state, county, and/or MCD/CCD boundaries coincide, the map shows the boundary symbol for only the highest-ranking of these boundaries. Entity names are followed by either their FIPS code or census code; parentheses indicate a census code.

1 "MCD" indicates a false MCD. These are for Census Bureau use only.  
 2 The CCD and CDP boundaries represent statistical entities only and are not updated through the BAS.  
 3 Incorporated place name color corresponds to the incorporated place fill color.

Due to space limitations, some road names, along with other feature and geography names on the map, may not be shown.  
 The Census Bureau stores primary and alternate road names, but only primary road names are used to label the roads on these maps.

**SUBJECT AREA COUNTIES ON MAP SHEET**  
 48439 Tarrant



Sheet 10 of 28 PARENT sheets  
 Total Sheets: 29 (Index 1; Parent 28; Inset 0)

NAME: Fort Worth city (27000)  
 ENTITY TYPE: Incorporated Place  
 ST: Texas (48)  
 CO: Denton (121), Johnson (251), Parker (367), Tarrant (439), Wise (497)

INDEX OR PARENT SHEET #: 010  
 INSET SHEET #: 000000

2022 INCORPORATED PLACE REF MAP (PARENT)

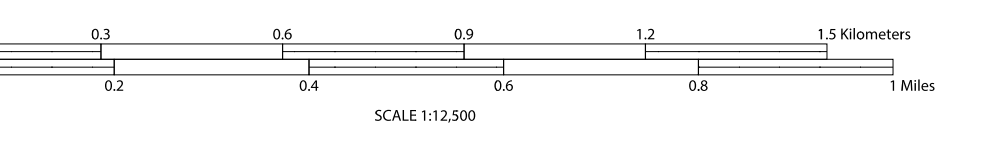
3500148000270001000000

All legal boundaries and names are as reported through the 2022 Boundary and Annexation Survey (BAS). The boundaries shown on this map are for Census Bureau statistical data collection and tabulation purposes only; their depiction and designation for statistical purposes does not constitute a determination of jurisdictional authority or rights of ownership or entitlement.

Data Source: U.S. Census Bureau's MAF/TIGER database (BAS23), November 2022  
 Created by Geography Division: December 07, 2022

U.S. DEPARTMENT OF COMMERCE U.S. Census Bureau

Projection: Albers Equal Area Conic  
 Datum: NAD83  
 Spheroid: GRS 80  
 1st Standard Parallel: 27 36 51  
 2nd Standard Parallel: 34 43 24  
 Central Meridian: -100 04 35  
 Latitude of Projection's Origin: 25 50 13  
 False Easting: 0  
 False Northing: 0

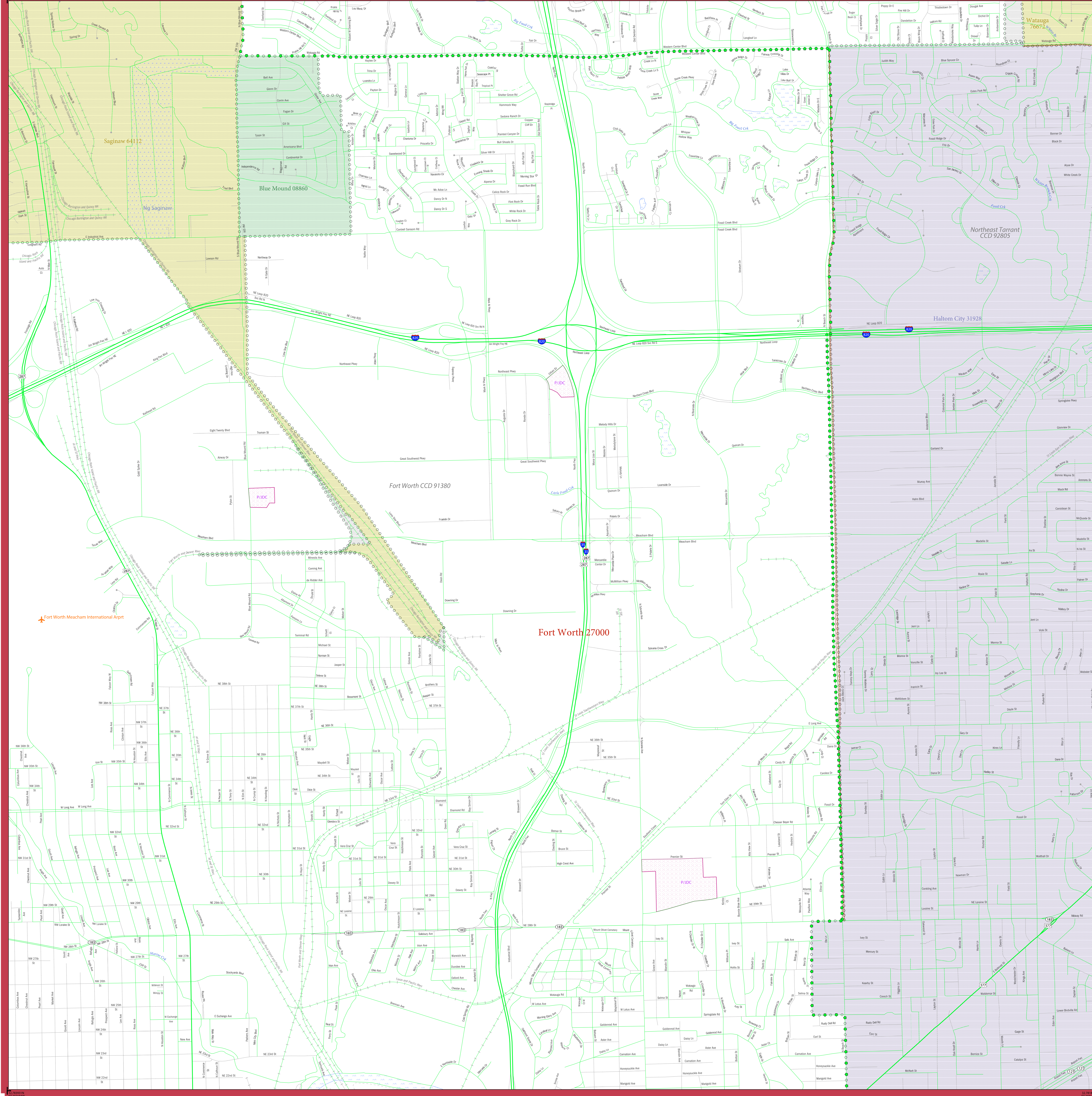


**Boundary and Annexation Survey (BAS) ID: 14800027000**

PDF versions of the BAS maps are available at:  
[www.census.gov/programs-surveys/bas/geographies.html](http://www.census.gov/programs-surveys/bas/geographies.html)

For more information, or to request additional maps, please email [geo.bas@census.gov](mailto:geo.bas@census.gov), call 1-800-972-5651, or visit [www.census.gov/programs-surveys/bas.html](http://www.census.gov/programs-surveys/bas.html).

# GOVERNMENTAL UNIT REFERENCE MAP (2022): Fort Worth city, TX



### LEGEND

SYMBOL DESCRIPTION	SYMBOL	LABEL STYLE
Federal American Indian Reservation		L'ANSE RESERVATION (TA 1880)
Off-Reservation Trust Land		T1880
American Indian Tribal Subdivision		SHONTO (620)
Alaska Native Regional Corporation (ANRC)		NANA ANRC 52120
State (or statistically equivalent entity)		NEW YORK 36
County (or statistically equivalent entity)		ERIE 029
Minor Civil Division (MCD) <sup>1</sup>		Lee town 41460
Census County Division (CCD) <sup>2</sup>		Jemez CCD 91650
Consolidated City		MILFORD 47500
Incorporated Place - Subject Area		Rome 63418
Incorporated Place - Other Area <sup>3</sup>		Davis 18100
Census Designated Place (CDP) <sup>2</sup>		Cochiti 16560

DESCRIPTION	SYMBOL	DESCRIPTION	SYMBOL
Interstate		Water Body	
U.S. Highway		Swamp or Marsh	
State Highway		Glacier	
Other Road		Airport, Airfield, or Helicopter Landing Pad	
Cul-de-sac		College or University	
Circle		Military	
Geographic Offset or Corridor		Prison or Juvenile Detention Center	
4WD Trail, Stairway, Alley, Walkway, or Ferry		Cemetery	
Railroad		Golf Course	
Pipeline or Power Line		National Park or Forest	
Ridge or Fence		Other Park	
Property Line or Nonvisible Boundary		Outside Subject Area	
Perennial Stream		Inset Area	
Intermittent Stream			
Mountain Peak or Hill			

Where state, county, and/or MCD/CCD boundaries coincide, the map shows the boundary symbol for only the highest-ranking of these boundaries.  
 Entity names are followed by either their FIPS code or census code; parentheses indicate a census code.  
<sup>1</sup> 'MCD' indicates a false MCD. These are for Census Bureau use only.  
<sup>2</sup> The CCD and CDP boundaries represent statistical entities only and are not updated through the BAS.  
<sup>3</sup> Incorporated place name color corresponds to the incorporated place fill color.

Due to space limitations, some road names, along with other feature and geography names on the map, may not be shown.  
 The Census Bureau stores primary and alternate road names, but only primary road names are used to label the roads on these maps.

**SUBJECT AREA COUNTIES ON MAP SHEET**  
 48439 Tarrant

Key to Adjacent Sheets

6	7	8
10	11	12
17	18	19

Sheet Location within Entity

Sheet 11 of 28 PARENT sheets  
 Total Sheets: 29 (Index 1; Parent 28; Inset 0)

NAME: Fort Worth city (27000)  
 ENTITY TYPE: Incorporated Place  
 ST: Texas (48)  
 CO: Denton (121), Johnson (251), Parker (367), Tarrant (439), Wise (497)

INDEX OR PARENT SHEET #: 011  
 INSET SHEET #: 000000

2022 INCORPORATED PLACE REF MAP (PARENT)

350014800027000011000000

All legal boundaries and names are as reported through the 2022 Boundary and Annexation Survey (BAS). The boundaries shown on this map are for Census Bureau statistical data collection and tabulation purposes only; their depiction and designation for statistical purposes does not constitute a determination of jurisdictional authority or rights of ownership or entitlement.

Data Source: U.S. Census Bureau's MAF/TIGER database (BAS23), November 2022  
 Created by Geography Division: December 07, 2022

U.S. DEPARTMENT OF COMMERCE U.S. Census Bureau

Projection: Albers Equal Area Conic  
 Datum: NAD83  
 Spheroid: GRS 80  
 1st Standard Parallel: 27 36 51  
 2nd Standard Parallel: 34 43 24  
 Central Meridian: -100 04 35  
 Latitude of Projection's Origin: 25 50 13  
 False Easting: 0  
 False Northing: 0

SCALE 1:12,500

0 0.2 0.4 0.6 0.8 1.0 1.2 Kilometers  
 0 0.1 0.2 0.3 0.4 Miles

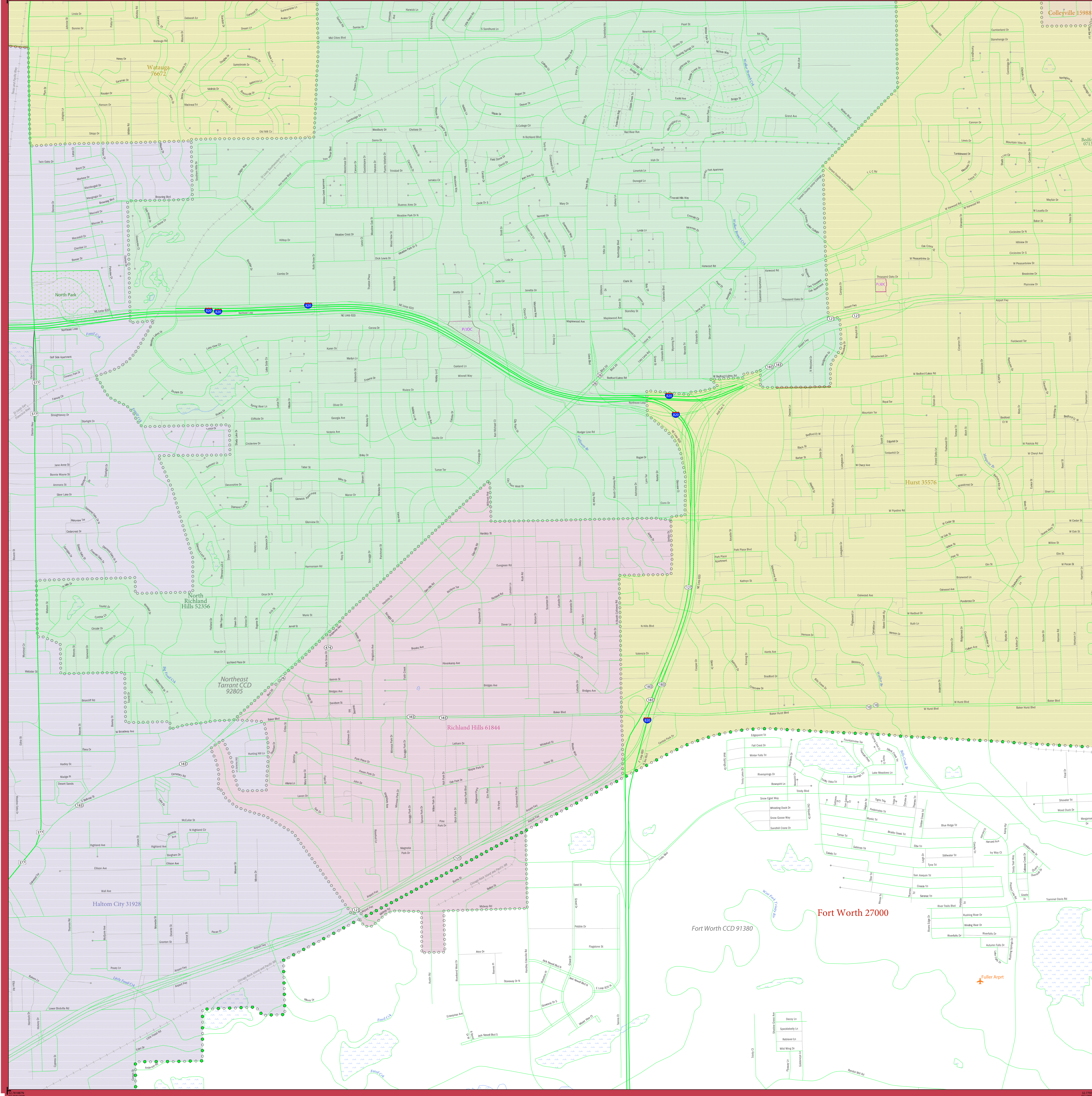
**Boundary and Annexation Survey (BAS) ID: 14800027000**

PDF versions of the BAS maps are available at:  
[www.census.gov/programs-surveys/bas/geographies.html](http://www.census.gov/programs-surveys/bas/geographies.html)

For more information, or to request additional maps, please email [geo.bas@census.gov](mailto:geo.bas@census.gov), call 1-800-972-5651, or visit [www.census.gov/programs-surveys/bas.html](http://www.census.gov/programs-surveys/bas.html).



# GOVERNMENTAL UNIT REFERENCE MAP (2022): Fort Worth city, TX



### LEGEND

SYMBOL DESCRIPTION	SYMBOL	LABEL STYLE
Federal American Indian Reservation		L'ANSE RESERVATION (TA 1880)
Off-Reservation Trust Land		T1880
American Indian Tribal Subdivision		SHONTO (620)
Alaska Native Regional Corporation (ANRC)		NANA ANRC 52120
State (or statistically equivalent entity)		NEW YORK 36
County (or statistically equivalent entity)		ERIE 029
Minor Civil Division (MCD) <sup>1</sup>		Lee town 41460
Census County Division (CCD) <sup>2</sup>		Jemez CCD 91650
Consolidated City		MILFORD 47500
Incorporated Place - Subject Area		Rome 63418
Incorporated Place - Other Area <sup>3</sup>		Davis 18100
Census Designated Place (CDP) <sup>2</sup>		Cochiti 16560

DESCRIPTION	SYMBOL	DESCRIPTION	SYMBOL
Interstate		Water Body	
U.S. Highway		Swamp or Marsh	
State Highway		Glacier	
Other Road		Airport, Airfield, or Helicopter Landing Pad	
Cul-de-sac		College or University	
Circle		Military	
Geographic Offset or Corridor		Prison or Juvenile Detention Center	
4WD Trail, Stairway, Alley, Walkway, or Ferry		Cemetery	
Railroad		Golf Course	
Pipeline or Power Line		National Park or Forest	
Ridge or Fence		Other Park	
Property Line or Nonvisible Boundary		Outside Subject Area	
Perennial Stream		Inset Area	
Intermittent Stream			
Mountain Peak or Hill			

Where state, county, and/or MCD/CCD boundaries coincide, the map shows the boundary symbol for only the highest-ranking of these boundaries.  
 Entity names are followed by either their FIPS code or census code; parentheses indicate a census code.  
 1 MCD\* indicates a false MCD. These are for Census Bureau use only.  
 2 The CCD and CDP boundaries represent statistical entities only and are not updated through the BAS.  
 3 Incorporated place name color corresponds to the incorporated place fill color.

Due to space limitations, some road names, along with other feature and geography names on the map, may not be shown.  
 The Census Bureau stores primary and alternate road names, but only primary road names are used to label the roads on these maps.

**SUBJECT AREA COUNTIES ON MAP SHEET**  
 48439 Tarrant

Key to Adjacent Sheets

7	8	
11	12	13
18	19	20

Sheet Location within Entity

Sheet 12 of 28 PARENT sheets  
 Total Sheets: 29 (Index 1; Parent 28; Inset 0)

NAME: Fort Worth city (27000)  
 ENTITY TYPE: Incorporated Place  
 ST: Texas (48)  
 CO: Denton (121), Johnson (251), Parker (367), Tarrant (439), Wise (497)

INDEX OR PARENT SHEET #: 012  
 INSET SHEET #: 000000

2022 INCORPORATED PLACE REF MAP (PARENT)

350014800027000012000000

United States Census Bureau

All legal boundaries and names are as reported through the 2022 Boundary and Annexation Survey (BAS). The boundaries shown on this map are for Census Bureau statistical data collection and tabulation purposes only; their depiction and designation for statistical purposes does not constitute a determination of jurisdictional authority or rights of ownership or entitlement.

Data Source: U.S. Census Bureau's MAF/TIGER database (BAS23), November 2022  
 Created by Geography Division: December 07, 2022

U.S. DEPARTMENT OF COMMERCE U.S. Census Bureau

Projection: Albers Equal Area Conic  
 Datum: NAD83  
 Spheroid: GRS 80  
 1st Standard Parallel: 27 36 51  
 2nd Standard Parallel: 34 43 24  
 Central Meridian: -100 04 35  
 Latitude of Projection's Origin: 25 50 13  
 False Easting: 0  
 False Northing: 0

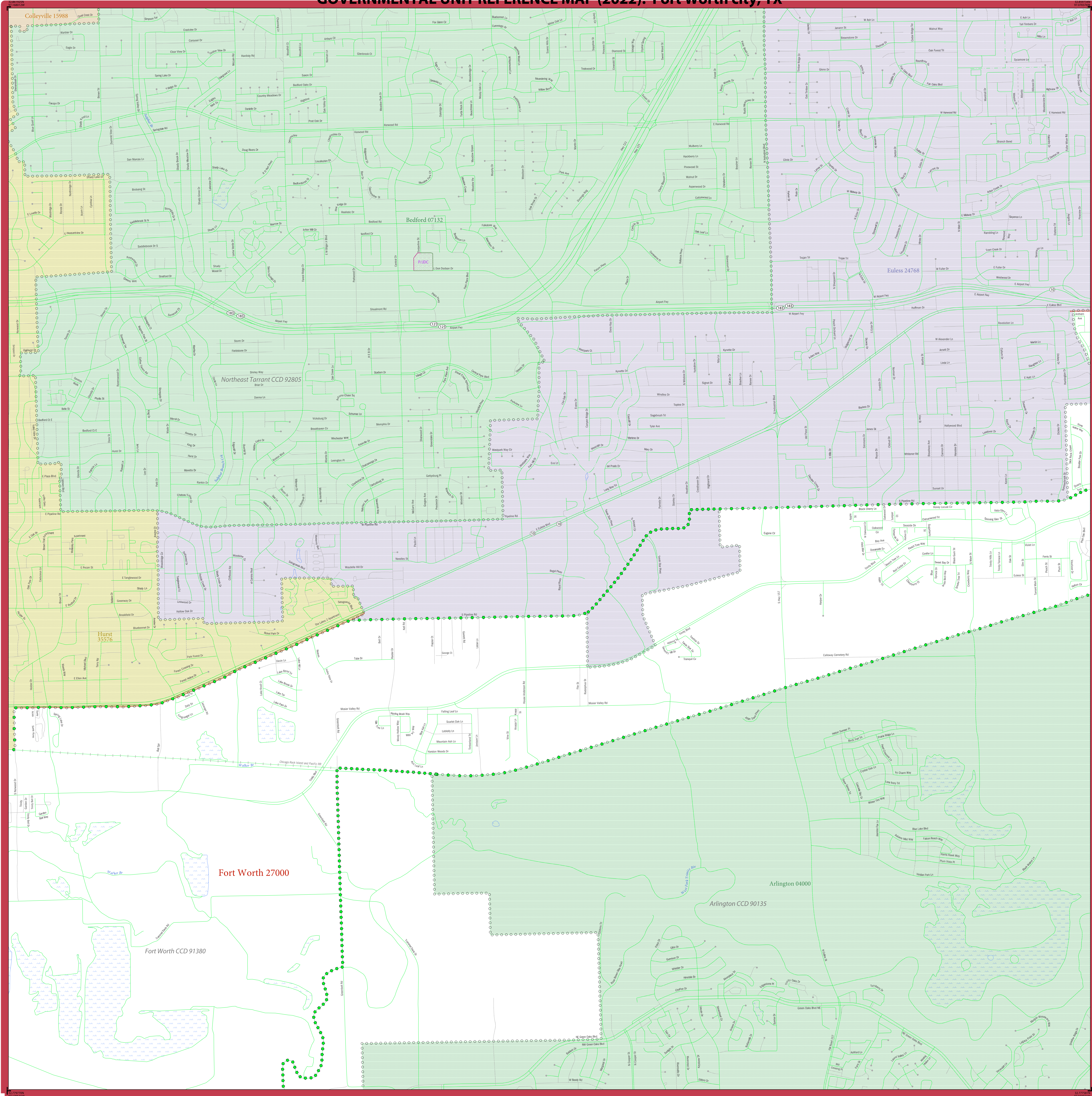
SCALE 1:12,500

Boundary and Annexation Survey (BAS) ID: 14800027000

PDF versions of the BAS maps are available at:  
[www.census.gov/programs-surveys/bas/geographies.html](http://www.census.gov/programs-surveys/bas/geographies.html)

For more information, or to request additional maps, please email [geo.bas@census.gov](mailto:geo.bas@census.gov), call 1-800-972-5651, or visit [www.census.gov/programs-surveys/bas.html](http://www.census.gov/programs-surveys/bas.html).

# GOVERNMENTAL UNIT REFERENCE MAP (2022): Fort Worth city, TX



### LEGEND

SYMBOL DESCRIPTION	SYMBOL	LABEL STYLE
Federal American Indian Reservation	[Star pattern]	L'ANSE RESERVATION (TA 1880)
Off-Reservation Trust Land	[Star pattern]	T1880
American Indian Tribal Subdivision	[Star pattern]	SHONTO (620)
Alaska Native Regional Corporation (ANRC)	[Star pattern]	NANA ANRC 52120
State (or statistically equivalent entity)	[Dashed line]	NEW YORK 36
County (or statistically equivalent entity)	[Dashed line]	ERIE 029
Minor Civil Division (MCD) <sup>1</sup>	[Dashed line]	Lee town 41460
Census County Division (CCD) <sup>2</sup>	[Dashed line]	Jemez CCD 91650
Consolidated City	[Dashed line]	MILFORD 47500
Incorporated Place - Subject Area	[Dashed line]	Rome 63418
Incorporated Place - Other Area <sup>3</sup>	[Dashed line]	Davis 18100
Census Designated Place (CDP) <sup>2</sup>	[Dashed line]	Cochiti 16560

DESCRIPTION	SYMBOL	DESCRIPTION	SYMBOL
Interstate	[Thick blue line]	Water Body	[Blue wavy line]
U.S. Highway	[Thick black line]	Swamp or Marsh	[Green wavy line]
State Highway	[Thin black line]	Glacier	[Blue wavy line]
Other Road	[Thin grey line]	Airport, Airfield, or Helicopter Landing Pad	[Orange wavy line]
Cul-de-sac	[Thin grey line]	College or University	[Red wavy line]
Circle	[Thin grey line]	Military	[Blue wavy line]
Geographic Offset or Corridor	[Thin grey line]	Prison or Juvenile Detention Center	[Purple wavy line]
4WD Trail, Stairway, Alley, Walkway, or Ferry	[Thin grey line]	Cemetery	[Green wavy line]
Railroad	[Thin grey line]	Golf Course	[Green wavy line]
Pipeline or Power Line	[Thin grey line]	National Park or Forest	[Green wavy line]
Ridge or Fence	[Thin grey line]	Other Park	[Green wavy line]
Property Line or Nonvisible Boundary	[Thin grey line]	Outside Subject Area	[Grey wavy line]
Perennial Stream	[Blue wavy line]	Inset Area	[Green wavy line]
Intermittent Stream	[Blue wavy line]		
Mountain Peak or Hill	[Black triangle]		

Where state, county, and/or MCD/CCD boundaries coincide, the map shows the boundary symbol for only the highest-ranking of these boundaries.  
 Entity names are followed by either their FIPS code or census code; parentheses indicate a census code.  
 1 "MCD" indicates a false MCD. These are for Census Bureau use only.  
 2 The CCD and CDP boundaries represent statistical entities only and are not updated through the BAS.  
 3 Incorporated place name color corresponds to the incorporated place fill color.

Due to space limitations, some road names, along with other feature and geography names on the map, may not be shown.  
 The Census Bureau stores primary and alternate road names, but only primary road names are used to label the roads on these maps.

**SUBJECT AREA COUNTIES ON MAP SHEET**  
 48439 Tarrant

Key to Adjacent Sheets

8		
12	13	14
19	20	

Sheet Location within Entity

Sheet 13 of 28 PARENT sheets  
 Total Sheets: 29 (Index 1; Parent 28; Inset 0)

NAME: Fort Worth city (27000)  
 ENTITY TYPE: Incorporated Place  
 ST: Texas (48)  
 CO: Denton (121), Johnson (251), Parker (367), Tarrant (439), Wise (497)

INDEX OR PARENT SHEET #: 013  
 INSET SHEET #: 000000

35001480002700001300000

All legal boundaries and names are as reported through the 2022 Boundary and Annexation Survey (BAS). The boundaries shown on this map are for Census Bureau statistical data collection and tabulation purposes only; their depiction and designation for statistical purposes does not constitute a determination of jurisdictional authority or rights of ownership or entitlement.

Data Source: U.S. Census Bureau's MAF/TIGER database (BAS23), November 2022  
 Created by Geography Division: December 07, 2022

U.S. DEPARTMENT OF COMMERCE U.S. Census Bureau

Projection: Albers Equal Area Conic  
 Datum: NAD83  
 Spheroid: GRS 80  
 1st Standard Parallel: 27 36 51  
 2nd Standard Parallel: 34 43 24  
 Central Meridian: -100 04 35  
 Latitude of Projection's Origin: 25 50 13  
 False Easting: 0  
 False Northing: 0

SCALE 1:12,500

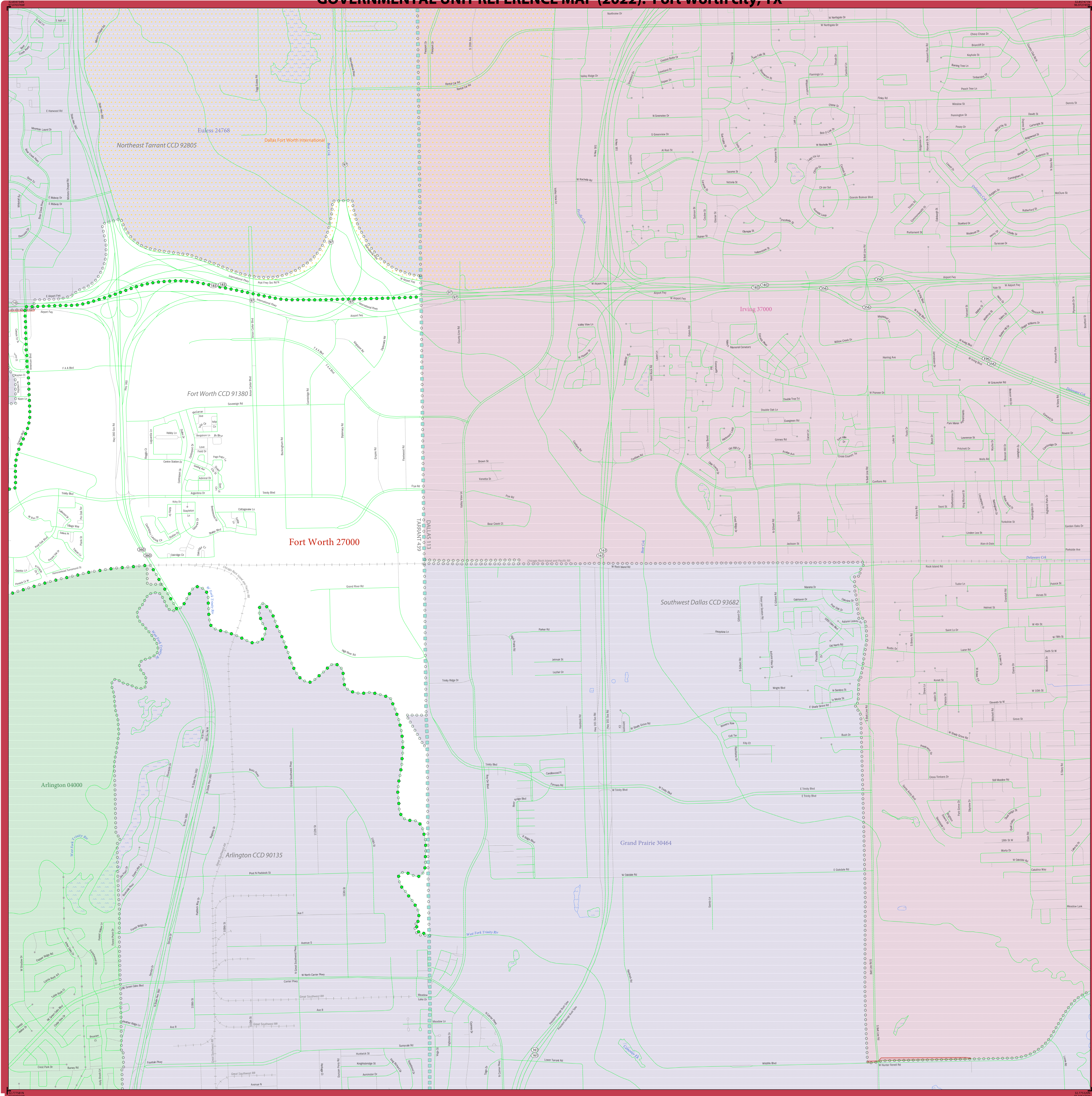
**Boundary and Annexation Survey (BAS) ID: 14800027000**

PDF versions of the BAS maps are available at:  
[www.census.gov/programs-surveys/bas/geographies.html](http://www.census.gov/programs-surveys/bas/geographies.html)

For more information, or to request additional maps, please email [geo.bas@census.gov](mailto:geo.bas@census.gov), call 1-800-972-5651, or visit [www.census.gov/programs-surveys/bas.html](http://www.census.gov/programs-surveys/bas.html).



# GOVERNMENTAL UNIT REFERENCE MAP (2022): Fort Worth city, TX



### LEGEND

SYMBOL DESCRIPTION	SYMBOL	LABEL STYLE
Federal American Indian Reservation		L'ANSE RESERVATION (TA 1880)
Off-Reservation Trust Land		T1880
American Indian Tribal Subdivision		SHONTO (620)
Alaska Native Regional Corporation (ANRC)		NANA ANRC 52120
State (or statistically equivalent entity)		NEW YORK 36
County (or statistically equivalent entity)		ERIE 029
Minor Civil Division (MCD) <sup>1</sup>		Lee town 41460
Census County Division (CCD) <sup>2</sup>		Jemez CCD 91650
Consolidated City		MILFORD 47500
Incorporated Place - Subject Area		Rome 63418
Incorporated Place - Other Area <sup>3</sup>		Davis 18100
Census Designated Place (CDP) <sup>2</sup>		Cochiti 16560

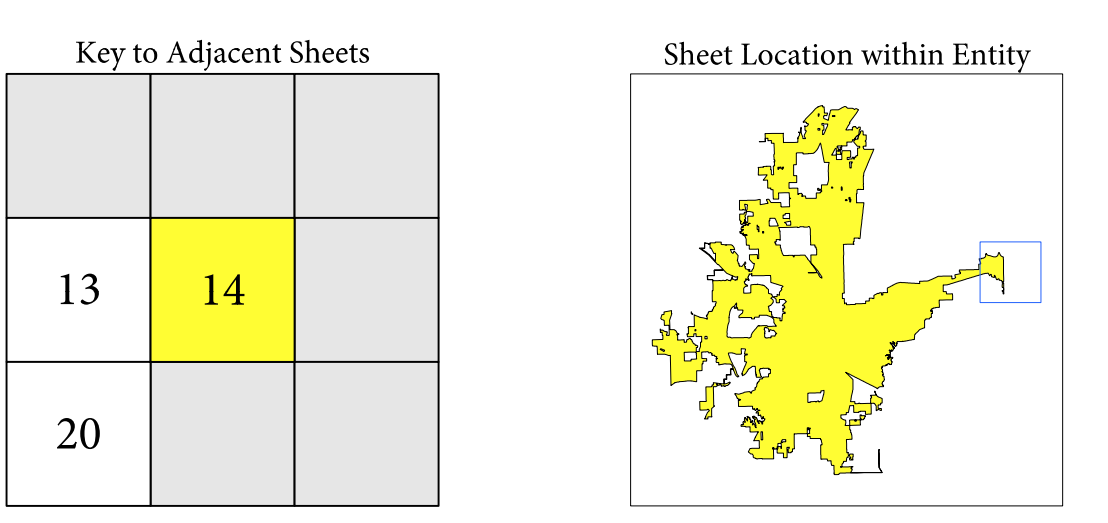
  

DESCRIPTION	SYMBOL	DESCRIPTION	SYMBOL
Interstate		Water Body	
U.S. Highway		Swamp or Marsh	
State Highway		Glacier	
Other Road		Airport, Airfield, or Helicopter Landing Pad	
Cul-de-sac		College or University	
Circle		Military	
Geographic Offset or Corridor		Prison or Juvenile Detention Center	
4WD Trail, Stairway, Alley, Walkway, or Ferry		Cemetery	
Railroad		Golf Course	
Pipeline or Power Line		National Park or Forest	
Ridge or Fence		Other Park	
Property Line or Nonvisible Boundary		Outside Subject Area	
Intermittent Stream		Inset Area	
Mountain Peak or Hill			

Where state, county, and/or MCD/CCD boundaries coincide, the map shows the boundary symbol for only the highest-ranking of these boundaries.  
 Entity names are followed by either their FIPS code or census code; parentheses indicate a census code.  
<sup>1</sup> 'MCD' indicates a false MCD. These are for Census Bureau use only.  
<sup>2</sup> The CCD and CDP boundaries represent statistical entities only and are not updated through the BAS.  
<sup>3</sup> Incorporated place name color corresponds to the incorporated place fill color.

Due to space limitations, some road names, along with other feature and geography names on the map, may not be shown.  
 The Census Bureau stores primary and alternate road names, but only primary road names are used to label the roads on these maps.

**SUBJECT AREA COUNTIES ON MAP SHEET**  
 48439 Tarrant



Sheet 14 of 28 PARENT sheets  
 Total Sheets: 29 (Index 1; Parent 28; Inset 0)

NAME: Fort Worth city (27000)  
 ENTITY TYPE: Incorporated Place  
 ST: Texas (48)  
 CO: Denton (121), Johnson (251), Parker (367), Tarrant (439), Wise (497)

INDEX OR PARENT SHEET #: 014  
 INSET SHEET #: 000000

2022 INCORPORATED PLACE REF MAP (PARENT)

3500148000270001400000

All legal boundaries and names are as reported through the 2022 Boundary and Annexation Survey (BAS). The boundaries shown on this map are for Census Bureau statistical data collection and tabulation purposes only; their depiction and designation for statistical purposes does not constitute a determination of jurisdictional authority or rights of ownership or entitlement.

Data Source: U.S. Census Bureau's MAF/TIGER database (BAS23), November 2022  
 Created by Geography Division: December 07, 2022

U.S. DEPARTMENT OF COMMERCE U.S. Census Bureau

Projection: Albers Equal Area Conic  
 Datum: NAD83  
 Spheroid: GRS 80  
 1st Standard Parallel: 27 36 51  
 2nd Standard Parallel: 34 43 24  
 Central Meridian: -100 04 35  
 Latitude of Projection's Origin: 25 50 13  
 False Easting: 0  
 False Northing: 0

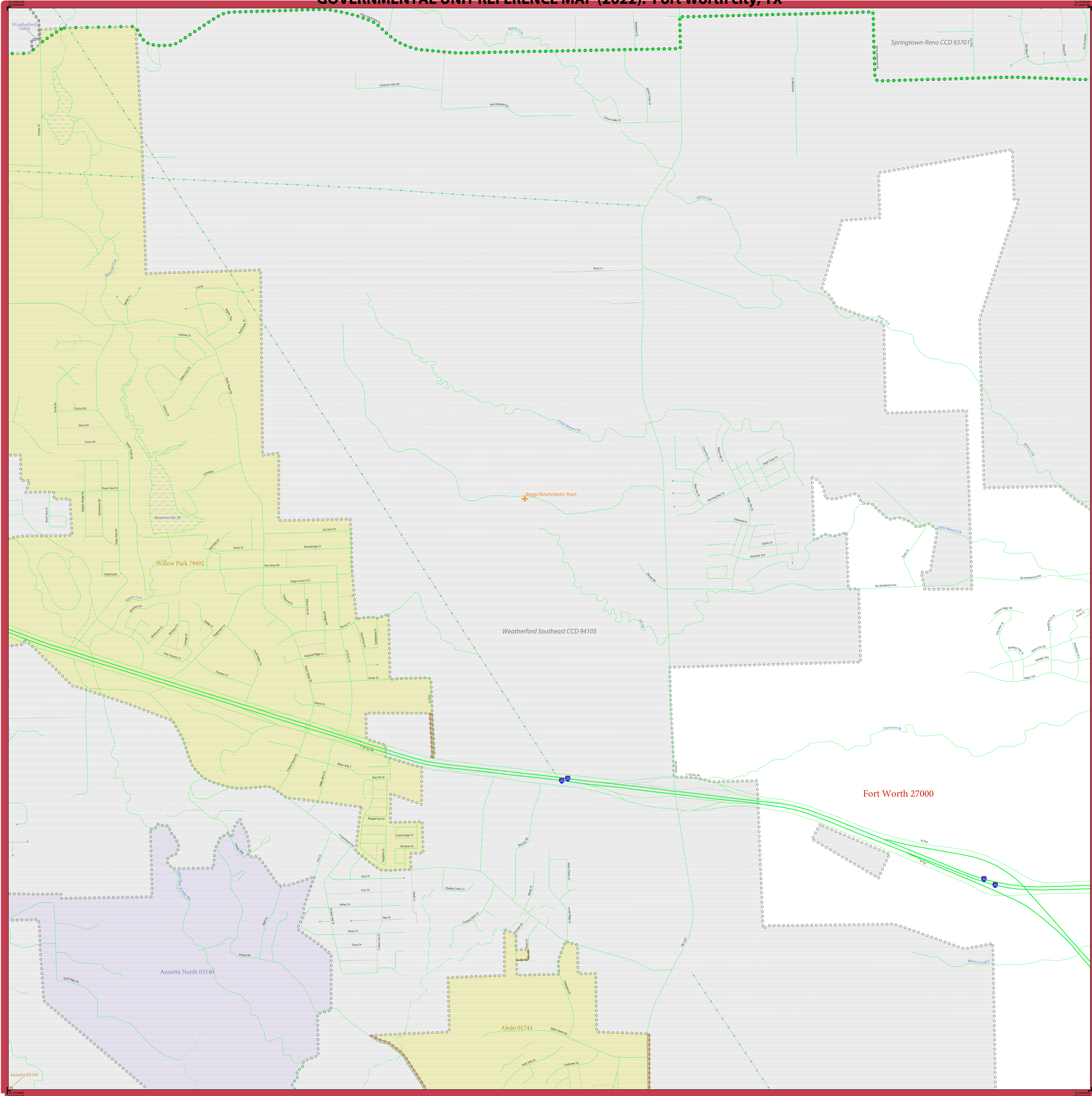
0 0.2 0.4 0.6 0.8 1.0 1.2 1.4 Kilometers  
 0 0.2 0.4 0.6 0.8 1.0 1.2 1.4 Miles  
 SCALE 1:12,500

**Boundary and Annexation Survey (BAS) ID: 14800027000**

PDF versions of the BAS maps are available at:  
[www.census.gov/programs-surveys/bas/geographies.html](http://www.census.gov/programs-surveys/bas/geographies.html)

For more information, or to request additional maps, please email [geo.bas@census.gov](mailto:geo.bas@census.gov), call 1-800-972-5651, or visit [www.census.gov/programs-surveys/bas.html](http://www.census.gov/programs-surveys/bas.html).

# GOVERNMENTAL UNIT REFERENCE MAP (2022): Fort Worth city, TX



### LEGEND

SYMBOL DESCRIPTION	SYMBOL	LABEL STYLE
Federal American Indian Reservation	Star pattern	L'ANSE RESERVATION (TA 1880)
Off-Reservation Trust Land	Star pattern	T1880
American Indian Tribal Subdivision	Star pattern	SHONTO (620)
Alaska Native Regional Corporation (ANRC)	Star pattern	NANA ANRC 52120
State (or statistically equivalent entity)	Blue outline	NEW YORK 36
County (or statistically equivalent entity)	Green outline	ERIE 029
Minor Civil Division (MCD) <sup>1</sup>	Green outline	Lee town 41460
Census County Division (CCD) <sup>2</sup>	Green outline	Jemez CCD 91650
Consolidated City	Blue outline	MILFORD 47500
Incorporated Place - Subject Area	Red outline	Rome 63418
Incorporated Place - Other Area <sup>3</sup>	Red outline	Davis 18100
Census Designated Place (CDP) <sup>2</sup>	Red outline	Cochiti 16560

DESCRIPTION	SYMBOL	DESCRIPTION	SYMBOL
Interstate	Blue line with shield	Water Body	Pleasant Lake
U.S. Highway	Black line with shield	Swamp or Marsh	Olefin Lake Swamp
State Highway	Black line with shield	Glacier	Bering Glacier
Other Road	Black line	Airport, Airfield, or Helicopter Landing Pad	Denton Airport
Cul-de-sac	Black line with T-junction	College or University	Coll Univ
Circle	Black line with circle	Military	Fort Belvoir
Geographic Offset or Corridor	Red line	Prison or Juvenile Detention Center	PJDC
4WD Trail, Stairway, Alley, Walkway, or Ferry	Dashed line	Cemetery	Powell Entry
Railroad	Black line with cross-ticks	Golf Course	Pinehurst SIKCS
Pipeline or Power Line	Black line with cross-ticks	National Park or Forest	Yosemite Natl Pk
Ridge or Fence	Black line with cross-ticks	Other Park	St Francis Park
Property Line or Nonville Boundary	Black line with cross-ticks	Outside Subject Area	
Perennial Stream	Blue line with wavy	Inset Area	A1
Intermittent Stream	Blue line with wavy		
Mountain Peak or Hill	Black triangle		

Where state, county, and/or MCD/CCD boundaries coincide, the map shows the boundary symbol for only the highest-ranking of these boundaries.  
 Entity names are followed by either their FIPS code or census code; parentheses indicate a census code.  
 1 MCD\* indicates a false MCD. These are for Census Bureau use only.  
 2 The CCD and CDP boundaries represent statistical entities only and are not updated through the BAS.  
 3 Incorporated place name color corresponds to the incorporated place fill color.

Due to space limitations, some road names, along with other feature and geography names on the map, may not be shown.  
 The Census Bureau stores primary and alternate road names, but only primary road names are used to label the roads on these maps.

**SUBJECT AREA COUNTIES ON MAP SHEET**  
 48367 Parker

Key to Adjacent Sheets

		9
	15	16
	21	22

Sheet Location within Entity

Sheet 15 of 28 PARENT sheets  
 Total Sheets: 29 (Index 1; Parent 28; Inset 0)

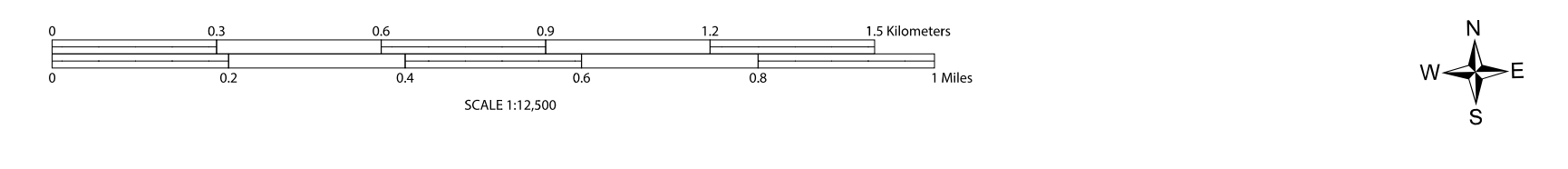
NAME: Fort Worth city (27000)  
 ENTITY TYPE: Incorporated Place  
 ST: Texas (48)  
 CO: Denton (121), Johnson (251), Parker (367), Tarrant (439), Wise (497)

INDEX OR PARENT SHEET #: 015  
 INSET SHEET #: 000000

350014800027000015000000

All legal boundaries and names are as reported through the 2022 Boundary and Annexation Survey (BAS). The boundaries shown on this map are for Census Bureau statistical data collection and tabulation purposes only; their depiction and designation for statistical purposes does not constitute a determination of jurisdictional authority or rights of ownership or entitlement.  
 Data Source: U.S. Census Bureau's MAF/TIGER database (BAS23), November 2022  
 Created by Geography Division: December 07, 2022  
 U.S. DEPARTMENT OF COMMERCE U.S. Census Bureau

Projection: Albers Equal Area Conic  
 Datum: NAD83  
 Spheroid: GRS 80  
 1st Standard Parallel: 27 36 51  
 2nd Standard Parallel: 34 43 24  
 Central Meridian: -100 04 35  
 Latitude of Projection's Origin: 25 50 13  
 False Easting: 0  
 False Northing: 0

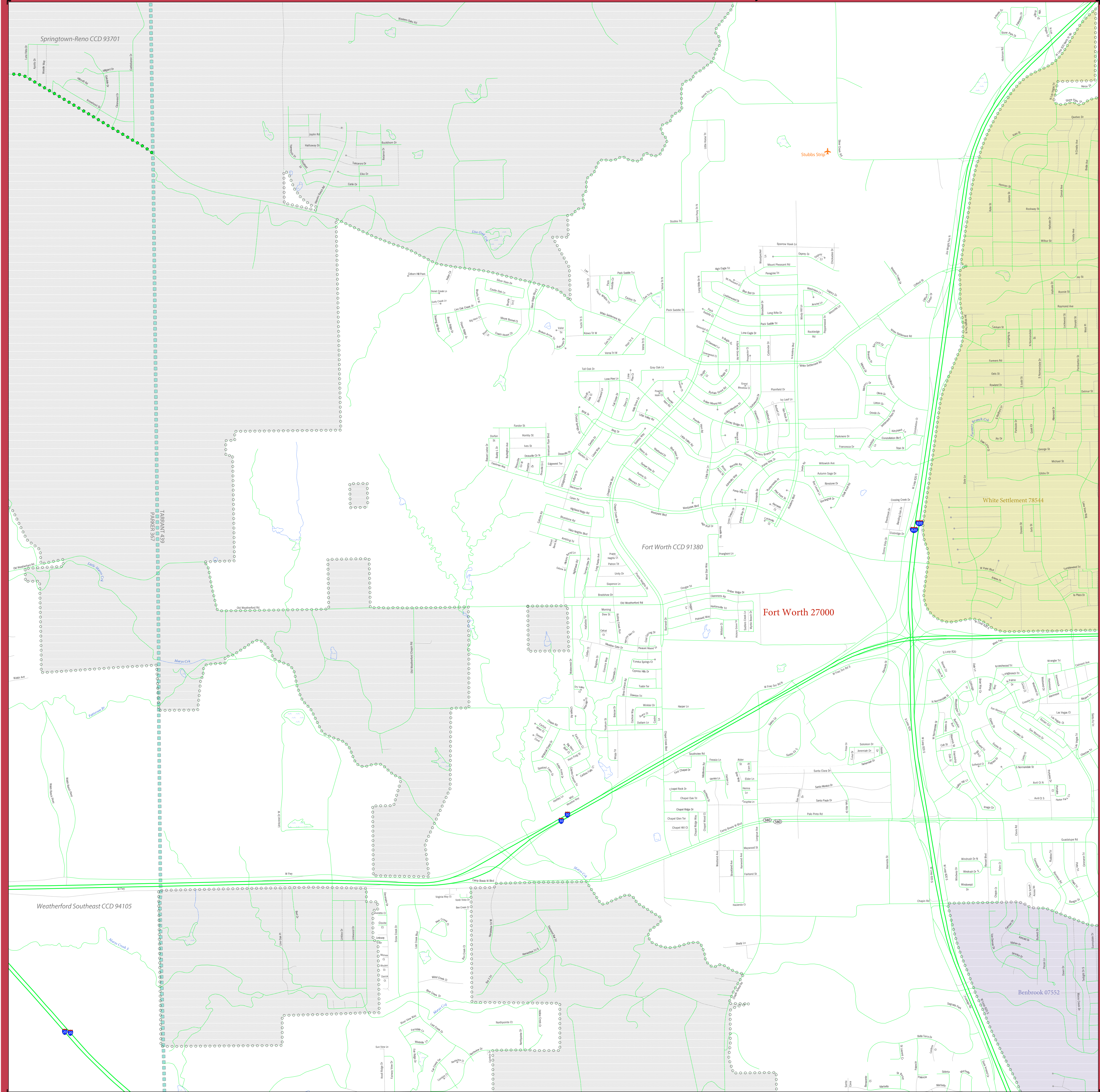


**Boundary and Annexation Survey (BAS) ID: 14800027000**  
 PDF versions of the BAS maps are available at:  
[www.census.gov/programs-surveys/bas/geographies.html](http://www.census.gov/programs-surveys/bas/geographies.html)  
 For more information, or to request additional maps, please email [geo.bas@census.gov](mailto:geo.bas@census.gov), call 1-800-972-5651, or visit [www.census.gov/programs-surveys/bas.html](http://www.census.gov/programs-surveys/bas.html).





# GOVERNMENTAL UNIT REFERENCE MAP (2022): Fort Worth city, TX



### LEGEND

SYMBOL DESCRIPTION	SYMBOL	LABEL STYLE
Federal American Indian Reservation	Star pattern	L'ANSE RESERVATION (TA 1880)
Off-Reservation Trust Land	Star pattern	T1880
American Indian Tribal Subdivision	Star pattern	SHONTO (620)
Alaska Native Regional Corporation (ANRC)	Star pattern	NANA ANRC 52120
State (or statistically equivalent entity)	Blue dashed line	NEW YORK 36
County (or statistically equivalent entity)	Blue dashed line	ERIE 029
Minor Civil Division (MCD) <sup>1</sup>	Green dashed line	Lee town 41460
Census County Division (CCD) <sup>2</sup>	Green dashed line	Jemez CCD 91650
Consolidated City	Blue dashed line	MILFORD 47500
Incorporated Place - Subject Area	Red dashed line	Rome 63418
Incorporated Place - Other Area <sup>3</sup>	Red dashed line	Davis 18100
Census Designated Place (CDP) <sup>2</sup>	Red dashed line	Cochiti 16560

DESCRIPTION	SYMBOL	DESCRIPTION	SYMBOL
Interstate	Blue line with shield	Water Body	Pleasant Lake
U.S. Highway	Black line with shield	Swamp or Marsh	Olefin Lake Swamp
State Highway	Black line with shield	Glacier	Bering Glacier
Other Road	Black line	Airport, Airfield, or Helicopter Landing Pad	Denton Airport
Cul-de-sac	Black line	College or University	Collin Univ
Circle	Black line	Military	Fort Belvoir
Graphic Offset or Corridor	Black line	Prison or Juvenile Detention Center	PJDC
4WD Trail, Stairway, Alley, Walkway, or Ferry	Black line	Cemetery	Power Entry
Railroad	Black line with cross-ticks	Golf Course	Pinehurst SIKCS
Pipeline or Power Line	Black line	National Park or Forest	Yosemite Natl Pk
Ridge or Fence	Black line	Other Park	St Francis Park
Property Line or Nonvisible Boundary	Black line	Outside Subject Area	
Perennial Stream	Blue line	Inset Area	A1
Intermittent Stream	Blue line		
Mountain Peak or Hill	Black triangle		

Where state, county, and/or MCD/CCD boundaries coincide, the map shows the boundary symbol for only the highest-ranking of these boundaries.  
 Entity names are followed by either their FIPS code or census code; parentheses indicate a census code.  
<sup>1</sup> "MCD" indicates a false MCD. These are for Census Bureau use only.  
<sup>2</sup> The CCD and CDP boundaries represent statistical entities only and are not updated through the BAS.  
<sup>3</sup> Incorporated place name color corresponds to the incorporated place fill color.

Due to space limitations, some road names, along with other feature and geography names on the map, may not be shown.  
 The Census Bureau stores primary and alternate road names, but only primary road names are used to label the roads on these maps.

**SUBJECT AREA COUNTIES ON MAP SHEET**  
 48367 Parker  
 48439 Tarrant

Key to Adjacent Sheets

	9	10
15	16	17
21	22	23

Sheet Location within Entity

Sheet 16 of 28 PARENT sheets  
 Total Sheets: 29 (Index 1; Parent 28; Inset 0)

NAME: Fort Worth city (27000)  
 ENTITY TYPE: Incorporated Place  
 ST: Texas (48)  
 CO: Denton (121), Johnson (251), Parker (367), Tarrant (439), Wise (497)

INDEX OR PARENT SHEET #: 016  
 INSET SHEET #: 000000

2022 INCORPORATED PLACE REF MAP (PARENT)

35001480002700016000000

United States Census Bureau

All legal boundaries and names are as reported through the 2022 Boundary and Annexation Survey (BAS). The boundaries shown on this map are for Census Bureau statistical data collection and tabulation purposes only; their depiction and designation for statistical purposes does not constitute a determination of jurisdictional authority or rights of ownership or entitlement.

Data Source: U.S. Census Bureau's MAF/TIGER database (BAS23), November 2022  
 Created by Geography Division: December 07, 2022

U.S. DEPARTMENT OF COMMERCE U.S. Census Bureau

Projection: Albers Equal Area Conic  
 Datum: NAD83  
 Spheroid: GRS 80  
 1st Standard Parallel: 27 36 51  
 2nd Standard Parallel: 34 43 24  
 Central Meridian: -100 04 35  
 Latitude of Projection's Origin: 25 50 13  
 False Easting: 0  
 False Northing: 0

SCALE 1:12,500

0 0.2 0.4 0.6 0.8 1.0 1.2 1.4 Kilometers

0 0.2 0.4 0.6 0.8 1.0 1.2 1.4 Miles

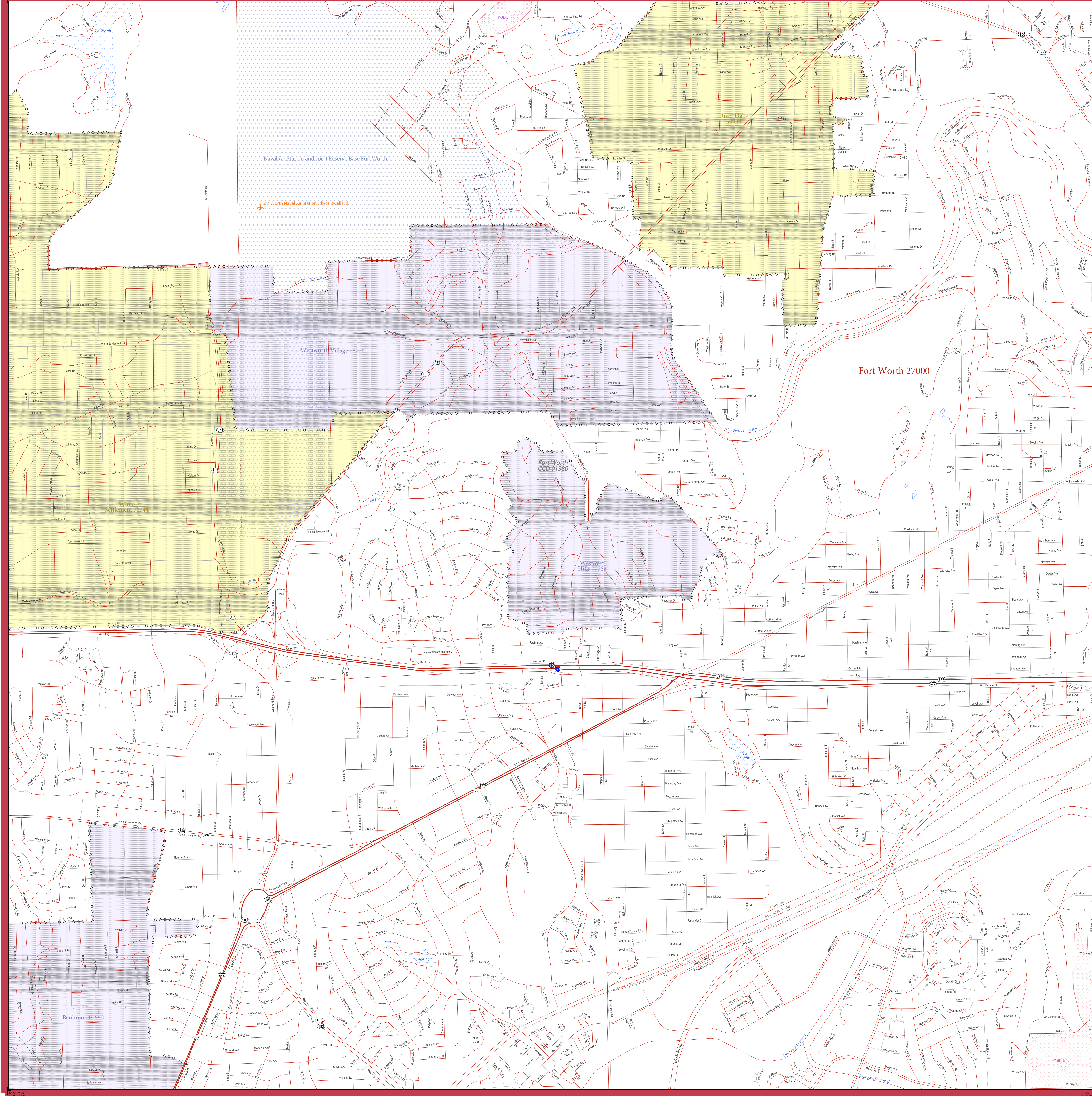
N  
 S  
 E  
 W

**Boundary and Annexation Survey (BAS) ID: 14800027000**

PDF versions of the BAS maps are available at:  
[www.census.gov/programs-surveys/bas/geographies.html](http://www.census.gov/programs-surveys/bas/geographies.html)

For more information, or to request additional maps, please email [geo.bas@census.gov](mailto:geo.bas@census.gov), call 1-800-972-5651, or visit [www.census.gov/programs-surveys/bas.html](http://www.census.gov/programs-surveys/bas.html).

# GOVERNMENTAL UNIT REFERENCE MAP (2022): Fort Worth city, TX



### LEGEND

SYMBOL DESCRIPTION	SYMBOL	LABEL STYLE
Federal American Indian Reservation	[Star pattern]	L'ANISE RESERVATION (TA 1880)
Off-Reservation Trust Land	[Star pattern]	T1880
American Indian Tribal Subdivision	[Star pattern]	SHONTO (620)
Alaska Native Regional Corporation (ANRC)	[Star pattern]	NANA ANRC 52120
State (or statistically equivalent entity)	[Dashed line]	NEW YORK 36
County (or statistically equivalent entity)	[Dashed line]	ERIE 029
Minor Civil Division (MCD) <sup>1</sup>	[Dashed line]	Lee town 41460
Census County Division (CCD) <sup>2</sup>	[Dashed line]	Jemez CCD 91650
Consolidated City	[Dashed line]	MILFORD 47500
Incorporated Place - Subject Area	[Dashed line]	Rome 63418
Incorporated Place - Other Area <sup>3</sup>	[Dashed line]	Davis 18100
Census Designated Place (CDP) <sup>2</sup>	[Dashed line]	Cochiti 16560

DESCRIPTION	SYMBOL	DESCRIPTION	SYMBOL
Interstate	[Blue line with shield]	Water Body	[Blue area]
U.S. Highway	[Red line with shield]	Swamp or Marsh	[Green area]
State Highway	[Red line with shield]	Glacier	[Blue area]
Other Road	[Red line]	Airport, Airfield, or Helicopter Landing Pad	[Orange area]
Cul-de-sac	[Red line]	College or University	[Red area]
Circle	[Red line]	Military	[Red area]
Geographic Offset or Corridor	[Red line]	Prison or Juvenile Detention Center	[Red area]
4WD Trail, Stairway, Alley, Walkway, or Ferry	[Red line]	Cemetery	[Red area]
Railroad	[Red line]	Golf Course	[Red area]
Pipeline or Power Line	[Red line]	National Park or Forest	[Red area]
Ridge or Fence	[Red line]	Other Park	[Red area]
Property Line or Nonvisible Boundary	[Red line]	Outside Subject Area	[Red area]
Perennial Stream	[Blue line]	Inset Area	[Red area]
Intermittent Stream	[Blue line]		
Mountain Peak or Hill	[Red triangle]		

Where state, county, and/or MCD/CCD boundaries coincide, the map shows the boundary symbol for only the highest-ranking of these boundaries. Entity names are followed by either their FIPS code or census code; parentheses indicate a census code.

<sup>1</sup> "MCD" indicates a false MCD. These are for Census Bureau use only.

<sup>2</sup> The CCD and CDP boundaries represent statistical entities only and are not updated through the BAS.

<sup>3</sup> Incorporated place name color corresponds to the incorporated place fill color.

Due to space limitations, some road names, along with other feature and geography names on the map, may not be shown.

The Census Bureau stores primary and alternate road names, but only primary road names are used to label the roads on these maps.

**SUBJECT AREA COUNTIES ON MAP SHEET**  
48439 Tarrant

Key to Adjacent Sheets

9	10	11
16	17	18
22	23	24

Sheet Location within Entity

Sheet 17 of 28 PARENT sheets  
Total Sheets: 29 (Index 1; Parent 28; Inset 0)

NAME: Fort Worth city (27000)  
ENTITY TYPE: Incorporated Place  
ST: Texas (48)  
CO: Denton (121), Johnson (251), Parker (367), Tarrant (439), Wise (497)

INDEX OR PARENT SHEET #: 017  
INSET SHEET #: 000000

2022 INCORPORATED PLACE REF MAP (PARENT)

3500148000270001700000

All legal boundaries and names are as reported through the 2022 Boundary and Annexation Survey (BAS). The boundaries shown on this map are for Census Bureau statistical data collection and tabulation purposes only; their depiction and designation for statistical purposes does not constitute a determination of jurisdictional authority or rights of ownership or entitlement.

Data Source: U.S. Census Bureau's MAF/TIGER database (BAS23), November 2022  
Created by Geography Division: December 07, 2022

U.S. DEPARTMENT OF COMMERCE U.S. Census Bureau

Projection: Albers Equal Area Conic  
Datum: NAD83  
Spheroid: GRS 80  
1st Standard Parallel: 27 36 51  
2nd Standard Parallel: 34 43 24  
Central Meridian: -100 04 35  
Latitude of Projection's Origin: 25 50 13  
False Easting: 0  
False Northing: 0

SCALE 1:12,500



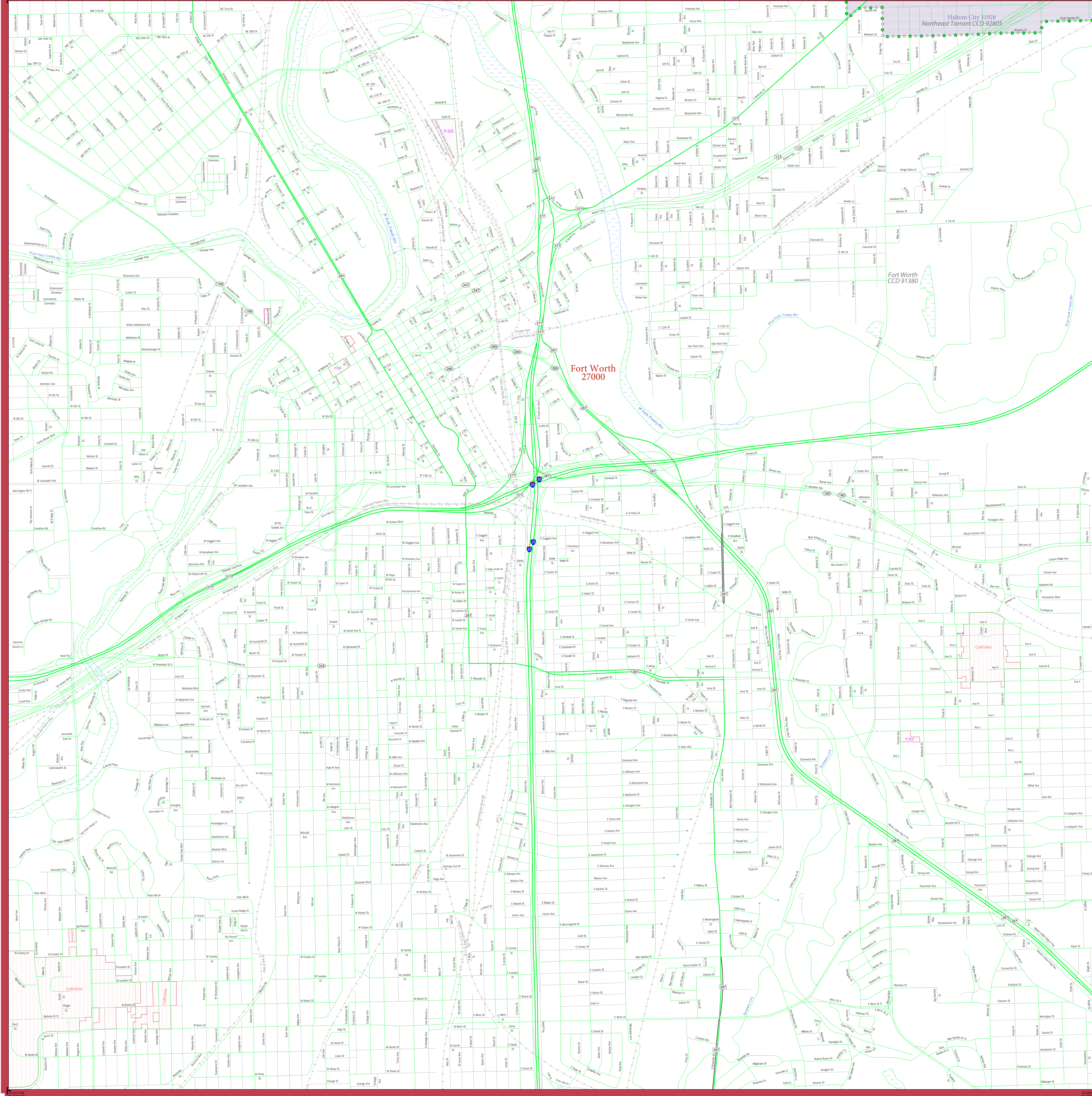
**Boundary and Annexation Survey (BAS) ID: 14800027000**

PDF versions of the BAS maps are available at:  
[www.census.gov/programs-surveys/bas/geographies.html](https://www.census.gov/programs-surveys/bas/geographies.html)

For more information, or to request additional maps, please email [geo.bas@census.gov](mailto:geo.bas@census.gov), call 1-800-972-5651, or visit [www.census.gov/programs-surveys/bas.html](https://www.census.gov/programs-surveys/bas.html).



# GOVERNMENTAL UNIT REFERENCE MAP (2022): Fort Worth city, TX



### LEGEND

SYMBOL DESCRIPTION	SYMBOL	LABEL STYLE
Federal American Indian Reservation	[Star symbol]	L'ANSE RESERVATION (TA 1880)
Off-Reservation Trust Land	[Star symbol]	T1880
American Indian Tribal Subdivision	[Star symbol]	SHONTO (620)
Alaska Native Regional Corporation (ANRC)	[Star symbol]	NANA ANRC 52120
State (or statistically equivalent entity)	[Dashed line]	NEW YORK 36
County (or statistically equivalent entity)	[Dashed line]	ERIE 029
Minor Civil Division (MCD) <sup>1</sup>	[Dashed line]	Lee town 41460
Census County Division (CCD) <sup>2</sup>	[Dashed line]	Jemez CCD 91650
Consolidated City	[Dashed line]	MILFORD 47500
Incorporated Place - Subject Area	[Dashed line]	Rome 63418
Incorporated Place - Other Area <sup>3</sup>	[Dashed line]	Davis 18100
Census Designated Place (CDP) <sup>2</sup>	[Dashed line]	Cochiti 16560

DESCRIPTION	SYMBOL	DESCRIPTION	SYMBOL
Interstate	[Thick blue line]	Water Body	[Blue wavy line]
U.S. Highway	[Thin blue line]	Swamp or Marsh	[Green wavy line]
State Highway	[Thin blue line]	Glacier	[Blue wavy line]
Other Road	[Thin blue line]	Airport, Airfield, or Helicopter Landing Pad	[Orange star]
Cal-de-sac	[Thin blue line]	College or University	[Red star]
Circle	[Thin blue line]	Military	[Blue star]
Geographic Offset or Corridor	[Thin blue line]	Prison or Juvenile Detention Center	[Purple star]
4WD Trail, Stairway, Alley, Walkway, or Ferry	[Thin blue line]	Cemetery	[Green star]
Railroad	[Black line]	Golf Course	[Green star]
Pipeline or Power Line	[Thin blue line]	National Park or Forest	[Green star]
Ridge or Fence	[Thin blue line]	Other Park	[Green star]
Property Line or Nonstate Boundary	[Thin blue line]	Outside Subject Area	[Grey star]
Perennial Stream	[Blue line]	Inset Area	[Green star]
Intermittent Stream	[Blue line]		
Mountain Peak or Hill	[Black triangle]		

Where state, county, and/or MCD/CCD boundaries coincide, the map shows the boundary symbol for only the highest-ranking of these boundaries.  
 Entity names are followed by either their FIPS code or census code; parentheses indicate a census code.  
<sup>1</sup> "MCD" indicates a false MCD. These are for Census Bureau use only.  
<sup>2</sup> The CCD and CDP boundaries represent statistical entities only and are not updated through the BAS.  
<sup>3</sup> Incorporated place name color corresponds to the incorporated place fill color.

Due to space limitations, some road names, along with other feature and geography names on the map, may not be shown.  
 The Census Bureau stores primary and alternate road names, but only primary road names are used to label the roads on these maps.

**SUBJECT AREA COUNTIES ON MAP SHEET**  
 48439 Tarrant

Key to Adjacent Sheets

10	11	12
17	18	19
23	24	25

Sheet Location within Entity

Sheet 18 of 28 PARENT sheets  
 Total Sheets: 29 (Index 1; Parent 28; Inset 0)

NAME: Fort Worth city (27000)  
 ENTITY TYPE: Incorporated Place  
 ST: Texas (48)  
 CO: Denton (121), Johnson (251), Parker (367), Tarrant (439), Wise (497)

INDEX OR PARENT SHEET #: 018  
 INSET SHEET #: 000000

2022 INCORPORATED PLACE REF MAP (PARENT)  
 35001480002700018000000

United States Census Bureau

All legal boundaries and names are as reported through the 2022 Boundary and Annexation Survey (BAS). The boundaries shown on this map are for Census Bureau statistical data collection and tabulation purposes only; their depiction and designation for statistical purposes does not constitute a determination of jurisdictional authority or rights of ownership or entitlement.

Data Source: U.S. Census Bureau's MAF/TIGER database (BAS23), November 2022  
 Created by Geography Division: December 07, 2022

U.S. DEPARTMENT OF COMMERCE U.S. Census Bureau

Projection: Albers Equal Area Conic  
 Datum: NAD83  
 Spheroid: GRS 80  
 1st Standard Parallel: 27 36 51  
 2nd Standard Parallel: 34 43 24  
 Central Meridian: -100 04 35  
 Latitude of Projection's Origin: 25 50 13  
 False Easting: 0  
 False Northing: 0

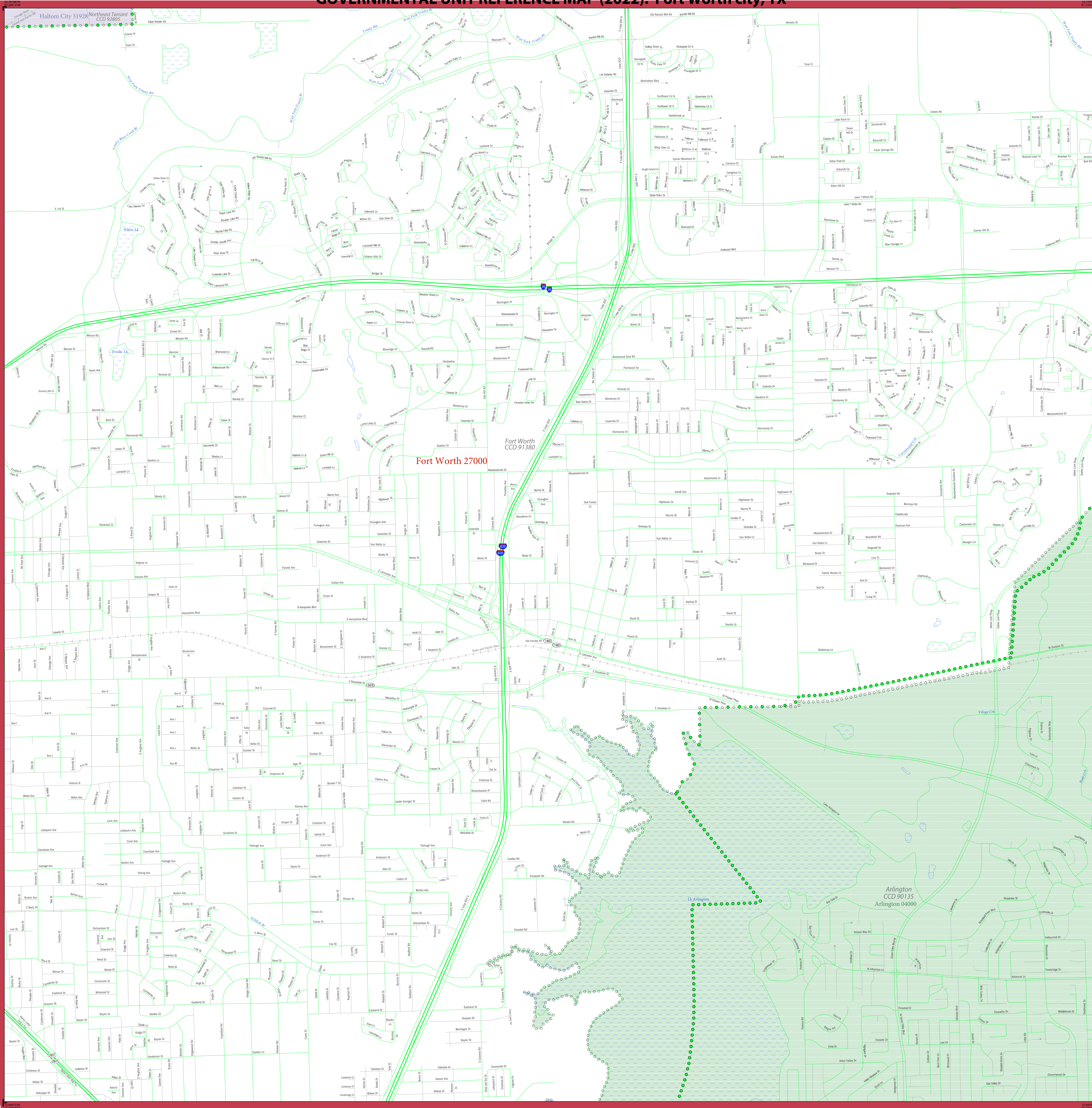
SCALE 1:12,500

Boundary and Annexation Survey (BAS) ID: 14800027000

PDF versions of the BAS maps are available at:  
[www.census.gov/programs-surveys/bas/geographies.html](http://www.census.gov/programs-surveys/bas/geographies.html)

For more information, or to request additional maps, please email [geo.bas@census.gov](mailto:geo.bas@census.gov), call 1-800-927-5651, or visit [www.census.gov/programs-surveys/bas.html](http://www.census.gov/programs-surveys/bas.html).

# GOVERNMENTAL UNIT REFERENCE MAP (2022): Fort Worth city, TX



### LEGEND

SYMBOL DESCRIPTION	SYMBOL	LABEL STYLE
Federal American Indian Reservation	Star pattern	L'ANSE RESERVATION (TA 1880)
Off-Reservation Trust Land	Star pattern	T1880
American Indian Tribal Subdivision	Star pattern	SHONTO (620)
Alaska Native Regional Corporation (ANRC)	Star pattern	NANA ANRC 52120
State (or statistically equivalent entity)	Blue outline	NEW YORK 36
County (or statistically equivalent entity)	Green outline	ERIE 029
Minor Civil Division (MCD) <sup>1</sup>	Red outline	Lee town 41460
Census County Division (CCD) <sup>2</sup>	Blue outline	Jemez CCD 91650
Consolidated City	Blue outline	MILFORD 47500
Incorporated Place - Subject Area	Red outline	Rome 63418
Incorporated Place - Other Area <sup>3</sup>	Blue outline	Davis 18100
Census Designated Place (CDP) <sup>2</sup>	Blue outline	Cochiti 16560

DESCRIPTION	SYMBOL	DESCRIPTION	SYMBOL
Interstate	Blue line with shield	Water Body	Blue area
U.S. Highway	Red line with shield	Swamp or Marsh	Green area
State Highway	Yellow line with shield	Glacier	Blue area
Other Road	Black line	Airport, Airfield, or Helicopter Landing Pad	Orange area
Cul-de-sac	Black line with T-junction	College or University	Red area
Circle	Black line with circle	Military	Red area
Geographic Offset or Corridor	Red line	Prison or Juvenile Detention Center	Red area
4WD Trail, Stairway, Alley, Walkway, or Ferry	Red line	Cemetery	Red area
Railroad	Black line with cross-ticks	Golf Course	Green area
Pipeline or Power Line	Black line with cross-ticks	National Park or Forest	Green area
Ridge or Fence	Black line with cross-ticks	Other Park	Green area
Property Line or Nonstate Boundary	Black line with cross-ticks	Outside Subject Area	Grey area
Perennial Stream	Blue line	Inset Area	Green area
Intermittent Stream	Blue line		
Mountain Peak or Hill	Black triangle		

Where state, county, and/or MCD/CCD boundaries coincide, the map shows the boundary symbol for only the highest-ranking of these boundaries.  
 Entity names are followed by either their FIPS code or census code; parentheses indicate a census code.  
 1 MCD\* indicates a false MCD. These are for Census Bureau use only.  
 2 The CCD and CDP boundaries represent statistical entities only and are not updated through the BAS.  
 3 Incorporated place name color corresponds to the incorporated place fill color.

Due to space limitations, some road names, along with other feature and geography names on the map, may not be shown.  
 The Census Bureau stores primary and alternate road names, but only primary road names are used to label the roads on these maps.

**SUBJECT AREA COUNTIES ON MAP SHEET**  
 48439 Tarrant

Key to Adjacent Sheets

11	12	13
18	19	20
24	25	

Sheet Location within Entity

Sheet 19 of 28 PARENT sheets  
 Total Sheets: 29 (Index 1; Parent 28; Inset 0)

NAME: Fort Worth city (27000)  
 ENTITY TYPE: Incorporated Place  
 ST: Texas (48)  
 CO: Denton (121), Johnson (251), Parker (367), Tarrant (439), Wise (497)

INDEX OR PARENT SHEET #: 019  
 INSET SHEET #: 000000

2022 INCORPORATED PLACE REF MAP (PARENT)

35001480002700019000000

United States Census Bureau

All legal boundaries and names are as reported through the 2022 Boundary and Annexation Survey (BAS). The boundaries shown on this map are for Census Bureau statistical data collection and tabulation purposes only; their depiction and designation for statistical purposes does not constitute a determination of jurisdictional authority or rights of ownership or entitlement.

Data Source: U.S. Census Bureau's MAF/TIGER database (BAS23), November 2022  
 Created by Geography Division: December 07, 2022

U.S. DEPARTMENT OF COMMERCE U.S. Census Bureau

Projection: Albers Equal Area Conic  
 Datum: NAD83  
 Spheroid: GRS 80  
 1st Standard Parallel: 27 36 51  
 2nd Standard Parallel: 34 43 24  
 Central Meridian: -100 04 35  
 Latitude of Projection's Origin: 25 50 13  
 False Easting: 0  
 False Northing: 0

SCALE 1:12,500

0 0.3 0.6 0.9 1.2 1.5 Kilometers

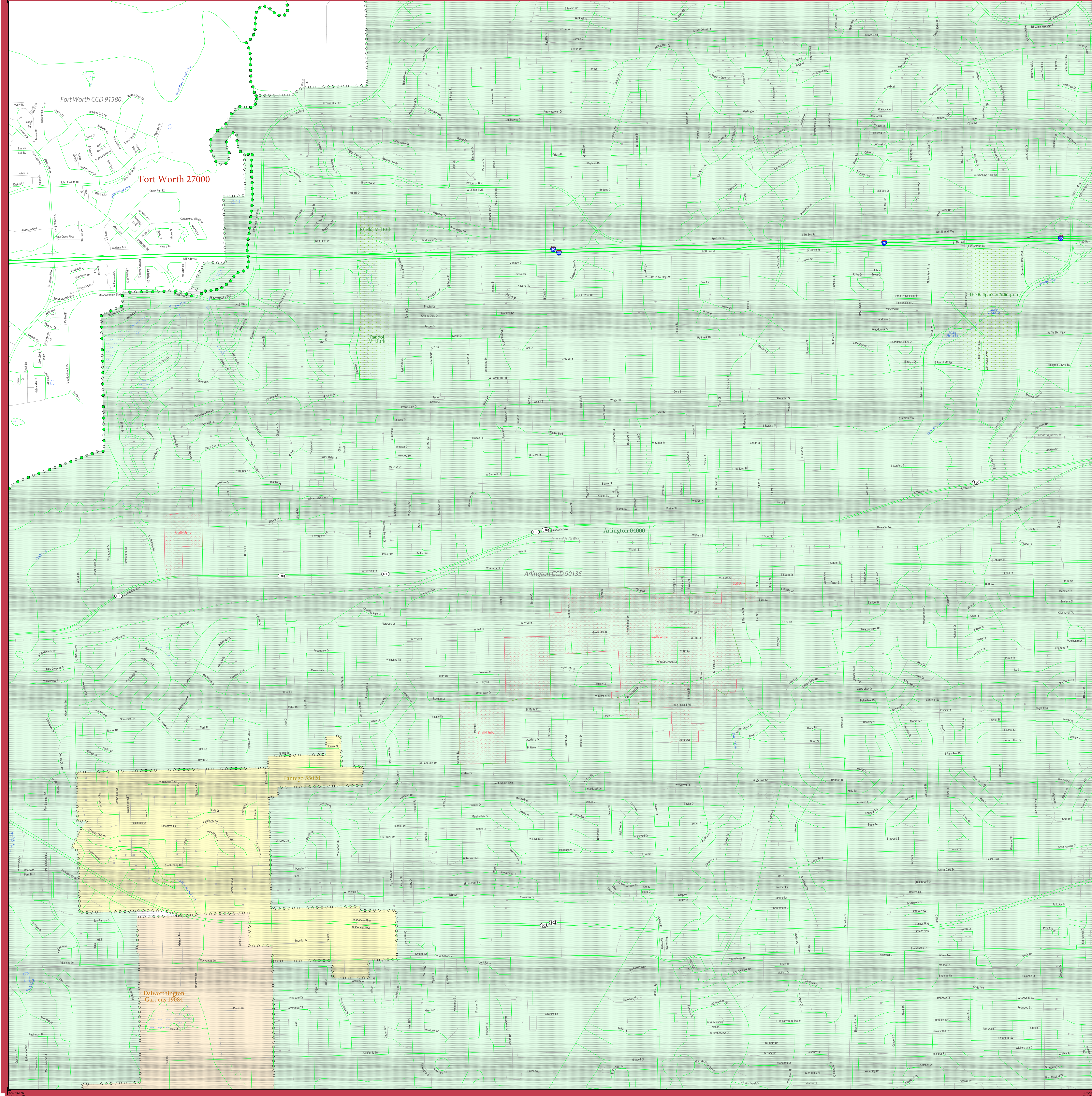
0 0.3 0.6 0.9 1.2 1.5 Miles

Boundary and Annexation Survey (BAS) ID: 14800027000

PDF versions of the BAS maps are available at:  
[www.census.gov/programs-surveys/bas/geographies.html](http://www.census.gov/programs-surveys/bas/geographies.html)

For more information, or to request additional maps, please email [geo.bas@census.gov](mailto:geo.bas@census.gov), call 1-800-927-5651, or visit [www.census.gov/programs-surveys/bas.html](http://www.census.gov/programs-surveys/bas.html).

# GOVERNMENTAL UNIT REFERENCE MAP (2022): Fort Worth city, TX



### LEGEND

SYMBOL DESCRIPTION	SYMBOL	LABEL STYLE
Federal American Indian Reservation		L'ANSE RESERVATION (TA 1880)
Off-Reservation Trust Land		T1880
American Indian Tribal Subdivision		SHONTO (620)
Alaska Native Regional Corporation (ANRC)		NANA ANRC 52120
State (or statistically equivalent entity)		NEW YORK 36
County (or statistically equivalent entity)		ERIE 029
Minor Civil Division (MCD) <sup>1</sup>		Lee town 41460
Census County Division (CCD) <sup>2</sup>		Jemez CCD 91650
Consolidated City		MILFORD 47500
Incorporated Place - Subject Area		Rome 63418
Incorporated Place - Other Area <sup>3</sup>		Davis 18100
Census Designated Place (CDP) <sup>2</sup>		Cochiti 16560

DESCRIPTION	SYMBOL	DESCRIPTION	SYMBOL
Interstate		Water Body	
U.S. Highway		Swamp or Marsh	
State Highway		Glacier	
Other Road		Airport, Airfield, or Helicopter Landing Pad	
Cul-de-sac		College or University	
Circle		Military	
Geographic Offset or Corridor		Prison or Juvenile Detention Center	
4WD Trail, Stairway, Alley, Walkway, or Ferry		Cemetery	
Railroad		Golf Course	
Pipeline or Power Line		National Park or Forest	
Ridge or Fence		Other Park	
Property Line or Nonvisible Boundary		Outside Subject Area	
Perennial Stream		Inset Area	
Intermittent Stream			
Mountain Peak or Hill			

Where state, county, and/or MCD/CCD boundaries coincide, the map shows the boundary symbol for only the highest-ranking of these boundaries. Entity names are followed by either their FIPS code or census code; parentheses indicate a census code.

<sup>1</sup> "MCD" indicates a false MCD. These are for Census Bureau use only.

<sup>2</sup> The CCD and CDP boundaries represent statistical entities only and are not updated through the BAS.

<sup>3</sup> Incorporated place name color corresponds to the incorporated place fill color.

Due to space limitations, some road names, along with other feature and geography names on the map, may not be shown.

The Census Bureau stores primary and alternate road names, but only primary road names are used to label the roads on these maps.

**SUBJECT AREA COUNTIES ON MAP SHEET**  
48439 Tarrant

Key to Adjacent Sheets

12	13	14
19	20	
25		

Sheet Location within Entity

All legal boundaries and names are as reported through the 2022 Boundary and Annexation Survey (BAS). The boundaries shown on this map are for Census Bureau statistical data collection and tabulation purposes only; their depiction and designation for statistical purposes does not constitute a determination of jurisdictional authority or rights of ownership or entitlement.

Data Source: U.S. Census Bureau's MAF/TIGER database (BAS23), November 2022  
Created by Geography Division: December 07, 2022

U.S. DEPARTMENT OF COMMERCE U.S. Census Bureau

Projection: Albers Equal Area Conic  
Datum: NAD83  
Spheroid: GRS 80  
1st Standard Parallel: 27 36 51  
2nd Standard Parallel: 34 43 24  
Central Meridian: -100 04 35  
Latitude of Projection's Origin: 25 50 13  
False Easting: 0  
False Northing: 0

SCALE 1:12,500

0 0.3 0.6 0.9 1.2 1.5 Kilometers  
0 0.3 0.6 0.9 1.2 1.5 Miles

**Boundary and Annexation Survey (BAS) ID: 14800027000**

PDF versions of the BAS maps are available at:  
[www.census.gov/programs-surveys/bas/geographies.html](http://www.census.gov/programs-surveys/bas/geographies.html)

For more information, or to request additional maps, please email [geo.bas@census.gov](mailto:geo.bas@census.gov), call 1-800-972-5651, or visit [www.census.gov/programs-surveys/bas.html](http://www.census.gov/programs-surveys/bas.html).

NAME: Fort Worth city (27000)  
ENTITY TYPE: Incorporated Place  
ST: Texas (48)  
CO: Denton (121), Johnson (251), Parker (367), Tarrant (439), Wise (497)

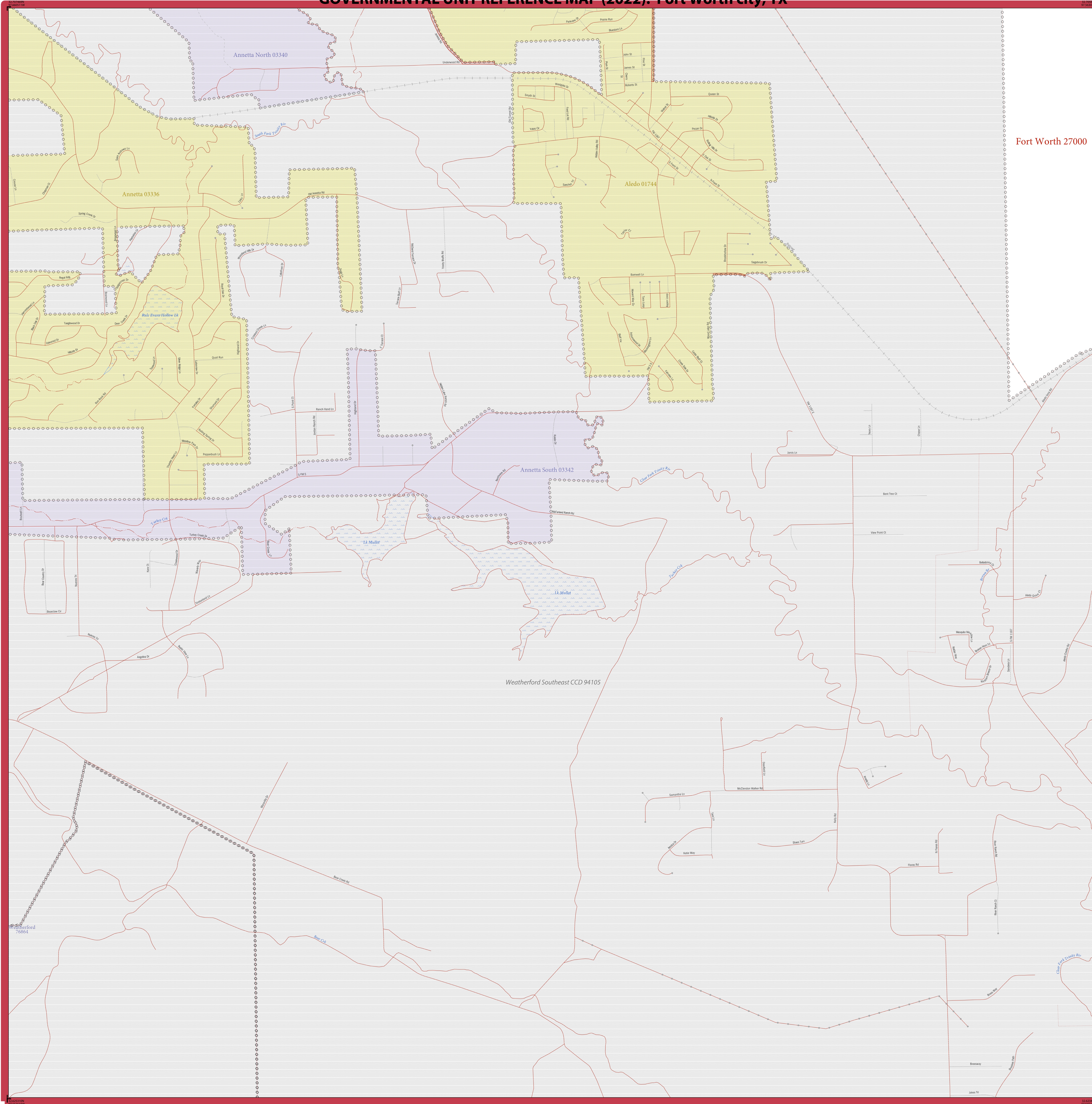
INDEX OR PARENT SHEET #: 020  
INSET SHEET #: 000000

2022 INCORPORATED PLACE REF MAP (PARENT)

3500148000270002000000

United States Census Bureau

# GOVERNMENTAL UNIT REFERENCE MAP (2022): Fort Worth city, TX



### LEGEND

SYMBOL DESCRIPTION	SYMBOL	LABEL STYLE
Federal American Indian Reservation	Star pattern	L'ANSE RESERVATION (TA 1880)
Off-Reservation Trust Land	Star pattern	T1880
American Indian Tribal Subdivision	Star pattern	SHONTO (620)
Alaska Native Regional Corporation (ANRC)	Star pattern	NANA ANRC 52120
State (or statistically equivalent entity)	Blue outline	NEW YORK 36
County (or statistically equivalent entity)	Blue outline	ERIE 029
Minor Civil Division (MCD) <sup>1</sup>	Green outline	Lee town 41460
Census County Division (CCD) <sup>2</sup>	Green outline	Jemez CCD 91650
Consolidated City	Blue outline	MILFORD 47500
Incorporated Place - Subject Area	Red outline	Rome 63418
Incorporated Place - Other Area <sup>3</sup>	Red outline	Davis 18100
Census Designated Place (CDP) <sup>2</sup>	Red outline	Cochiti 16560

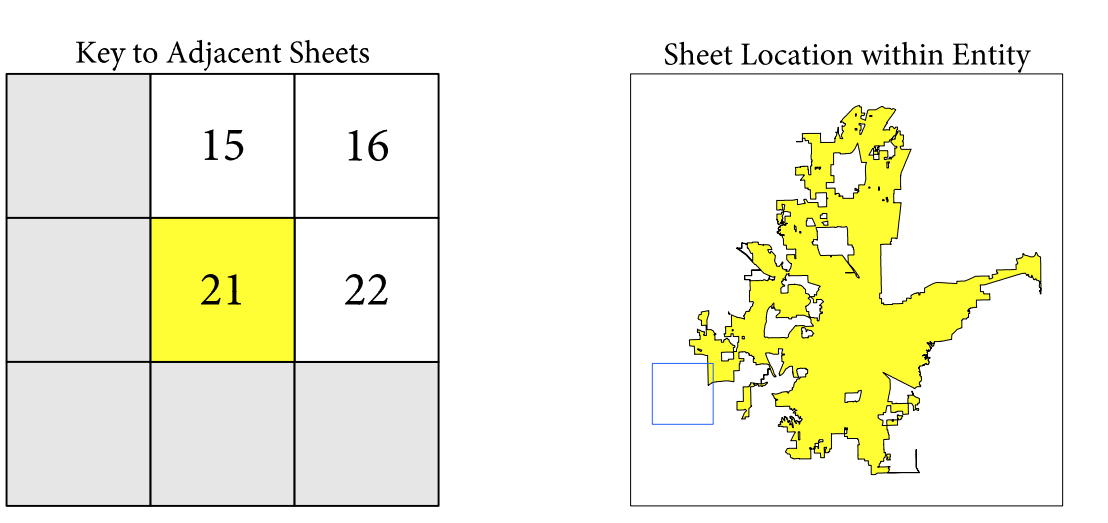
  

DESCRIPTION	SYMBOL	DESCRIPTION	SYMBOL
Interstate	Blue line with shield	Water Body	Pleasant Lake
U.S. Highway	Black line with shield	Swamp or Marsh	Olefin Lake Swamp
State Highway	Black line with shield	Glacier	Bering Glacier
Other Road	Black line	Airport, Airfield, or Helicopter Landing Pad	Denton Airport
Cal-de-sac	Black line	College or University	Coll Univ
Circle	Black line	Military	Fort Belvoir
Geographic Offset or Corridor	Red line	Prison or Juvenile Detention Center	PJDC
4WD Trail, Stairway, Alley, Walkway, or Ferry	Black line	Cemetery	Powell Entry
Railroad	Black line with cross-ticks	Golf Course	Pinehurst SIKCRS
Pipeline or Power Line	Black line with cross-ticks	National Park or Forest	Yosemite Natl Pk
Ridge or Fence	Black line with cross-ticks	Other Park	St Francis Park
Property Line or Nonville Boundary	Black line with cross-ticks	Outside Subject Area	
Perennial Stream	Blue line	Inset Area	A1
Intermittent Stream	Blue line		
Mountain Peak or Hill	Black triangle		

Where state, county, and/or MCD/CCD boundaries coincide, the map shows the boundary symbol for only the highest-ranking of these boundaries.  
 Entity names are followed by either their FIPS code or census code; parentheses indicate a census code.  
<sup>1</sup> "MCD" indicates a false MCD. These are for Census Bureau use only.  
<sup>2</sup> The CCD and CDP boundaries represent statistical entities only and are not updated through the BAS.  
<sup>3</sup> Incorporated place name color corresponds to the incorporated place fill color.

Due to space limitations, some road names, along with other feature and geography names on the map, may not be shown.  
 The Census Bureau stores primary and alternate road names, but only primary road names are used to label the roads on these maps.

**SUBJECT AREA COUNTIES ON MAP SHEET**  
 48367 Parker



Sheet 21 of 28 PARENT sheets  
 Total Sheets: 29 (Index 1; Parent 28; Inset 0)

NAME: Fort Worth city (27000)  
 ENTITY TYPE: Incorporated Place  
 ST: Texas (48)  
 CO: Denton (121), Johnson (251), Parker (367), Tarrant (439), Wise (497)

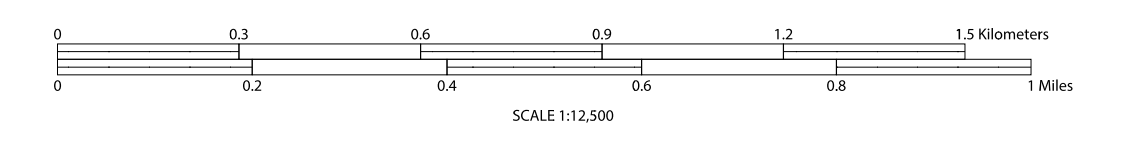
INDEX OR PARENT SHEET #: 021  
 INSET SHEET #: 000000

2022 INCORPORATED PLACE REF MAP (PARENT)

35001480002700021000000

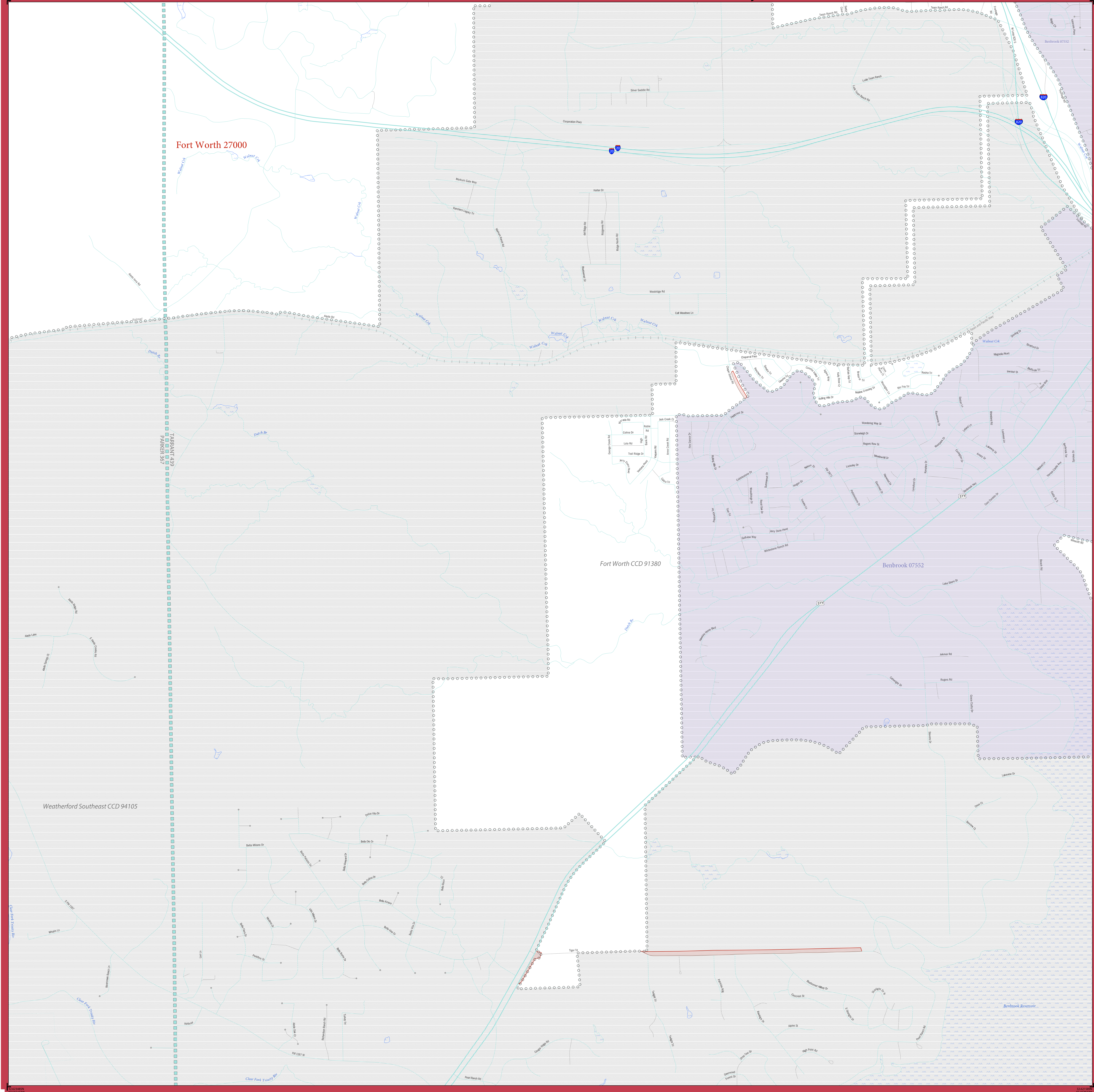
All legal boundaries and names are as reported through the 2022 Boundary and Annexation Survey (BAS). The boundaries shown on this map are for Census Bureau statistical data collection and tabulation purposes only; their depiction and designation for statistical purposes does not constitute a determination of jurisdictional authority or rights of ownership or entitlement.  
 Data Source: U.S. Census Bureau's MAF/TIGER database (BAS23), November 2022  
 Created by Geography Division: December 07, 2022  
 U.S. DEPARTMENT OF COMMERCE U.S. Census Bureau

Projection: Albers Equal Area Conic  
 Datum: NAD83  
 Spheroid: GRS 80  
 1st Standard Parallel: 27 36 51  
 2nd Standard Parallel: 34 43 24  
 Central Meridian: -100 04 35  
 Latitude of Projection's Origin: 25 50 13  
 False Easting: 0  
 False Northing: 0



**Boundary and Annexation Survey (BAS) ID: 14800027000**  
 PDF versions of the BAS maps are available at:  
[www.census.gov/programs-surveys/bas/geographies.html](http://www.census.gov/programs-surveys/bas/geographies.html)  
 For more information, or to request additional maps, please email [geo.bas@census.gov](mailto:geo.bas@census.gov), call 1-800-972-5651, or visit [www.census.gov/programs-surveys/bas.html](http://www.census.gov/programs-surveys/bas.html).

# GOVERNMENTAL UNIT REFERENCE MAP (2022): Fort Worth city, TX



### LEGEND

SYMBOL DESCRIPTION	SYMBOL	LABEL STYLE
Federal American Indian Reservation	Yellow star pattern	L'ANSE RESERVATION (TA 1880)
Off-Reservation Trust Land	Yellow star pattern	T1880
American Indian Tribal Subdivision	Yellow star pattern	SHONTO (620)
Alaska Native Regional Corporation (ANRC)	Yellow star pattern	NANA ANRC 52120
State (or statistically equivalent entity)	Blue dashed line	NEW YORK 36
County (or statistically equivalent entity)	Blue dashed line	ERIE 029
Minor Civil Division (MCD) <sup>1</sup>	Green dashed line	Lee town 41460
Census County Division (CCD) <sup>2</sup>	Green dashed line	Jemez CCD 91650
Consolidated City	Blue dashed line	MILFORD 47500
Incorporated Place - Subject Area	Red dashed line	Rome 63418
Incorporated Place - Other Area <sup>3</sup>	Red dashed line	Davis 18100
Census Designated Place (CDP) <sup>2</sup>	Red dashed line	Cochiti 16560

DESCRIPTION	SYMBOL	DESCRIPTION	SYMBOL
Interstate	Blue line with shield	Water Body	Blue area
U.S. Highway	Black line with shield	Swamp or Marsh	Green area
State Highway	Black line with shield	Glacier	Blue area
Other Road	Black line	Marsh Ln	Green area
Cul-de-sac	Black line	Airport, Airfield, or Helicopter Landing Pad	Orange area
Circle	Black line	College or University	Red area
Geographic Offset or Corridor	Red line	Military	Blue area
4WD Trail, Stairway, Alley, Walkway, or Ferry	Red line	Prison or Juvenile Detention Center	Purple area
Railroad	Black line with cross-ticks	Cemetery	Green area
Pipeline or Power Line	Black line with cross-ticks	Golf Course	Green area
Ridge or Fence	Black line with cross-ticks	National Park or Forest	Green area
Property Line or Nonville Boundary	Black line with cross-ticks	Other Park	Green area
Perennial Stream	Blue line	Outside Subject Area	Grey area
Intermittent Stream	Blue line	Inset Area	Green area
Mountain Peak or Hill	Black triangle		

Where state, county, and/or MCD/CCD boundaries coincide, the map shows the boundary symbol for only the highest-ranking of these boundaries.  
 Entity names are followed by either their FIPS code or census code; parentheses indicate a census code.  
 1 "MCD" indicates a false MCD. These are for Census Bureau use only.  
 2 The CCD and CDP boundaries represent statistical entities only and are not updated through the BAS.  
 3 Incorporated place name color corresponds to the incorporated place fill color.

Due to space limitations, some road names, along with other feature and geography names on the map, may not be shown.  
 The Census Bureau stores primary and alternate road names, but only primary road names are used to label the roads on these maps.

**SUBJECT AREA COUNTIES ON MAP SHEET**  
 48367 Parker  
 48439 Tarrant

Key to Adjacent Sheets

15	16	17
21	22	23
		26

Sheet Location within Entity

Sheet 22 of 28 PARENT sheets  
 Total Sheets: 29 (Index 1; Parent 28; Inset 0)

NAME: Fort Worth city (27000)  
 ENTITY TYPE: Incorporated Place  
 ST: Texas (48)  
 CO: Denton (121), Johnson (251), Parker (367), Tarrant (439), Wise (497)

INDEX OR PARENT SHEET #: 022  
 INSET SHEET #: 000000

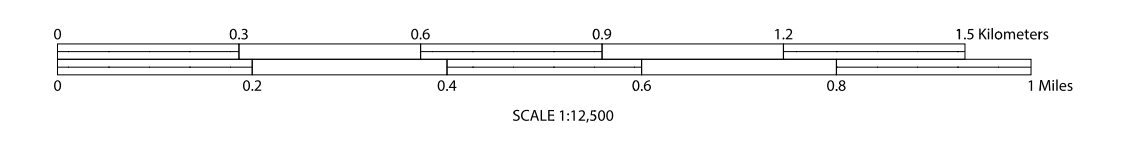
350014800027000022000000

All legal boundaries and names are as reported through the 2022 Boundary and Annexation Survey (BAS). The boundaries shown on this map are for Census Bureau statistical data collection and tabulation purposes only; their depiction and designation for statistical purposes does not constitute a determination of jurisdictional authority or rights of ownership or entitlement.

Data Source: U.S. Census Bureau's MAF/TIGER database (BAS23), November 2022  
 Created by Geography Division: December 07, 2022

U.S. DEPARTMENT OF COMMERCE U.S. Census Bureau

Projection: Albers Equal Area Conic  
 Datum: NAD83  
 Spheroid: GRS 80  
 1st Standard Parallel: 27 36 51  
 2nd Standard Parallel: 34 43 24  
 Central Meridian: -100 04 35  
 Latitude of Projection's Origin: 25 50 13  
 False Easting: 0  
 False Northing: 0



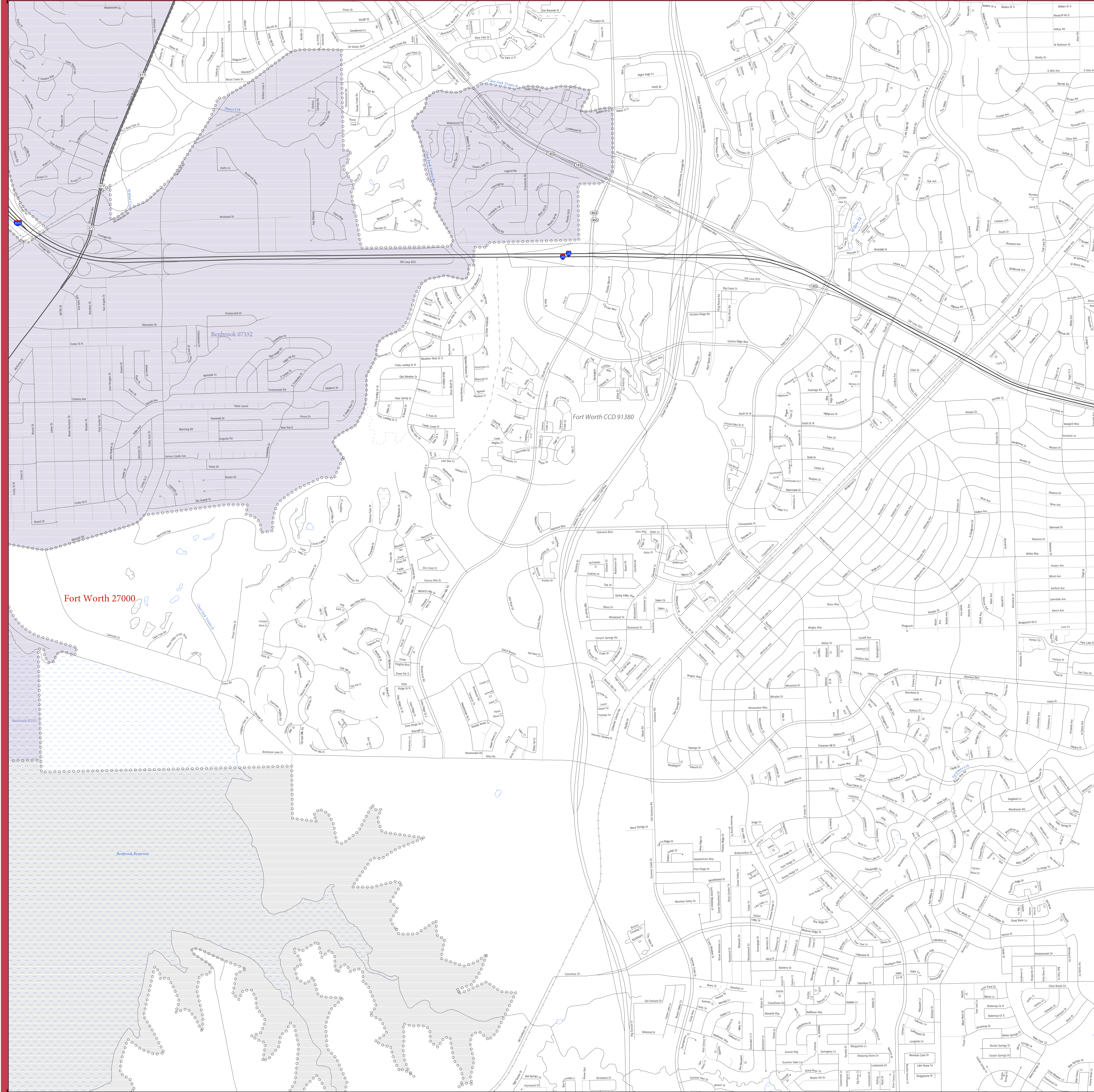
**Boundary and Annexation Survey (BAS) ID: 1480027000**

PDF versions of the BAS maps are available at:  
[www.census.gov/programs-surveys/bas/geographies.html](http://www.census.gov/programs-surveys/bas/geographies.html)

For more information, or to request additional maps, please email [geo.bas@census.gov](mailto:geo.bas@census.gov), call 1-800-972-5651, or visit [www.census.gov/programs-surveys/bas.html](http://www.census.gov/programs-surveys/bas.html).



# GOVERNMENTAL UNIT REFERENCE MAP (2022): Fort Worth city, TX



### LEGEND

SYMBOL DESCRIPTION	SYMBOL	SYMBOL DESCRIPTION	SYMBOL
Federal American Indian Reservation		Water Body	
Off-Reservation Trust Land		Swamp or Marsh	
American Indian Tribal Subdivision		Glacier	
Alaska Native Regional Corporation (ANRC)		Airport, Airfield, or Helicopter Landing Pad	
State (or statistically equivalent entity)		College or University	
County (or statistically equivalent entity)		Military	
Minor Civil Division (MCD) <sup>1</sup>		Prison or Juvenile Detention Center	
Census County Division (CCD) <sup>2</sup>		Cemetery	
Consolidated City		Golf Course	
Incorporated Place - Subject Area		National Park or Forest	
Incorporated Place - Other Area <sup>3</sup>		Other Park	
Census Designated Place (CDP) <sup>2</sup>		Outside Subject Area	
		Inset Area	

Where state, county, and/or MCD/CCD boundaries coincide, the map shows the boundary symbol for only the highest-ranking of these boundaries.  
 Entity names are followed by either their FIPS code or census code; parentheses indicate a census code.  
<sup>1</sup> MCD<sup>1</sup> indicates a false MCD. These are for Census Bureau use only.  
<sup>2</sup> The CCD and CDP boundaries represent statistical entities only and are not updated through the BAS.  
<sup>3</sup> Incorporated place name color corresponds to the incorporated place fill color.

Due to space limitations, some road names, along with other feature and geography names on the map, may not be shown.  
 The Census Bureau stores primary and alternate road names, but only primary road names are used to label the roads on these maps.

**SUBJECT AREA COUNTIES ON MAP SHEET**  
 48439 Tarrant

Key to Adjacent Sheets

16	17	18
22	23	24
	26	27

Sheet Location within Entity

Sheet 23 of 28 PARENT sheets  
 Total Sheets: 29 (Index 1; Parent 28; Inset 0)

NAME: Fort Worth city (27000)  
 ENTITY TYPE: Incorporated Place  
 ST: Texas (48)  
 CO: Denton (121), Johnson (251), Parker (367), Tarrant (439), Wise (497)

INDEX OR PARENT SHEET #: 023  
 INSET SHEET #: 000000

35001480002700023000000

All legal boundaries and names are as reported through the 2022 Boundary and Annexation Survey (BAS). The boundaries shown on this map are for Census Bureau statistical data collection and tabulation purposes only; their depiction and designation for statistical purposes does not constitute a determination of jurisdictional authority or rights of ownership or entitlement.

Data Source: U.S. Census Bureau's MAF/TIGER database (BAS23), November 2022  
 Created by Geography Division: December 07, 2022

U.S. DEPARTMENT OF COMMERCE U.S. Census Bureau

Projection: Albers Equal Area Conic  
 Datum: NAD83  
 Spheroid: GRS 80  
 1st Standard Parallel: 27 36 51  
 2nd Standard Parallel: 34 43 24  
 Central Meridian: -100 04 35  
 Latitude of Projection's Origin: 25 50 13  
 False Easting: 0  
 False Northing: 0

SCALE 1:12,500

**Boundary and Annexation Survey (BAS) ID: 14800027000**

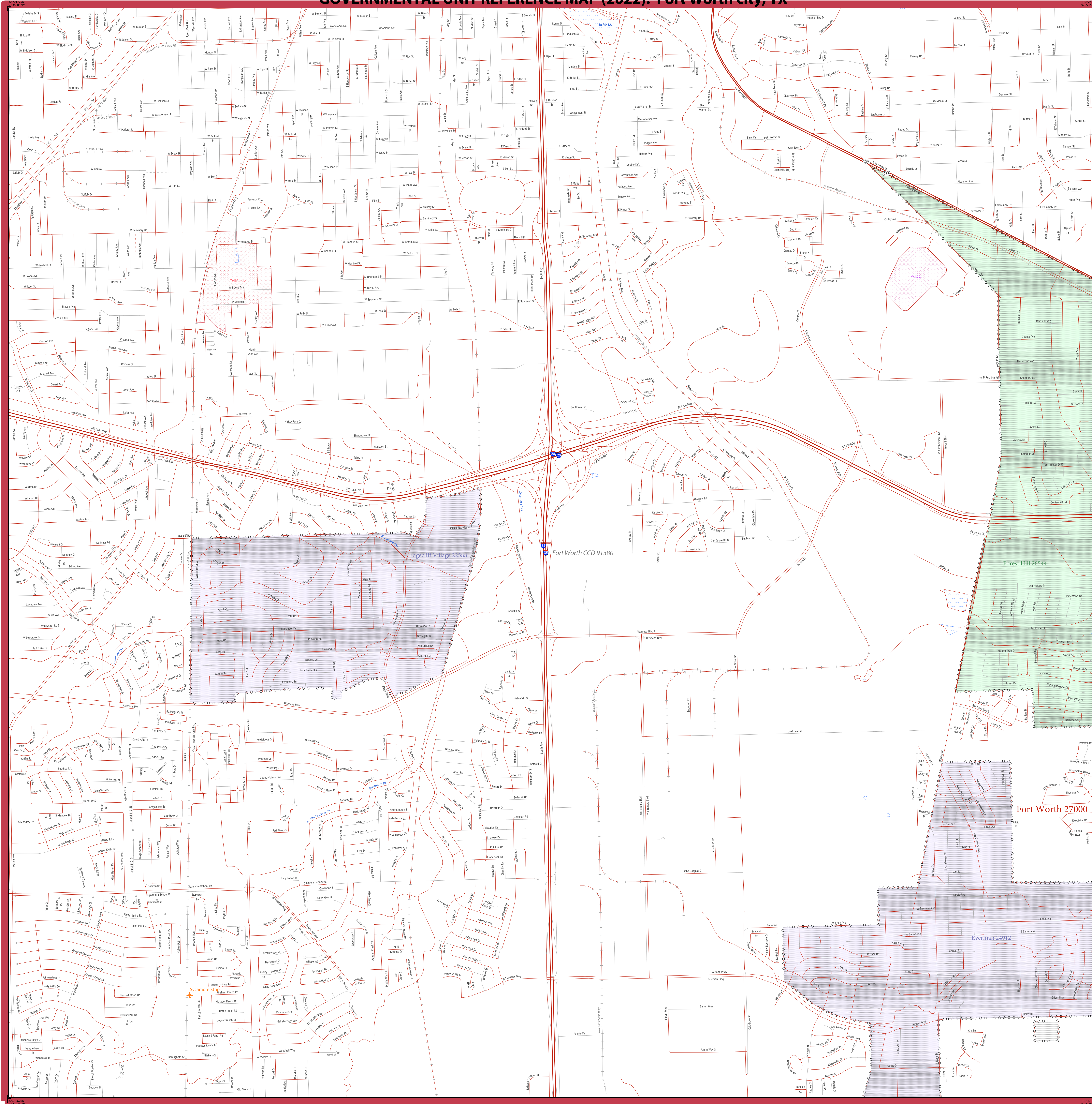
PDF versions of the BAS maps are available at:  
[www.census.gov/programs-surveys/bas/geographies.html](https://www.census.gov/programs-surveys/bas/geographies.html)

For more information, or to request additional maps, please email [geo.bas@census.gov](mailto:geo.bas@census.gov), call 1-800-972-5651, or visit [www.census.gov/programs-surveys/bas.html](https://www.census.gov/programs-surveys/bas.html).

United States Census Bureau



# GOVERNMENTAL UNIT REFERENCE MAP (2022): Fort Worth city, TX



### LEGEND

SYMBOL DESCRIPTION	SYMBOL	LABEL STYLE
Federal American Indian Reservation	[Yellow star symbol]	L'ANSE RESERVATION (TA 1880)
Off-Reservation Trust Land	[Yellow star symbol]	T1880
American Indian Tribal Subdivision	[Yellow star symbol]	SHONTO (620)
Alaska Native Regional Corporation (ANRC)	[Yellow star symbol]	NANA ANRC 52120
State (or statistically equivalent entity)	[Blue line symbol]	NEW YORK 36
County (or statistically equivalent entity)	[Green line symbol]	ERIE 029
Minor Civil Division (MCD) <sup>1</sup>	[Green line symbol]	Lee town 41460
Census County Division (CCD) <sup>2</sup>	[Green line symbol]	Jemez CCD 91650
Consolidated City	[Blue line symbol]	MILFORD 47500
Incorporated Place - Subject Area	[Red line symbol]	Rome 63418
Incorporated Place - Other Area <sup>3</sup>	[Red line symbol]	Davis 18100
Census Designated Place (CDP) <sup>2</sup>	[Red line symbol]	Cochiti 16560

DESCRIPTION	SYMBOL	DESCRIPTION	SYMBOL
Interstate	[Blue line with red border]	Water Body	[Blue wavy line]
U.S. Highway	[Red line with blue border]	Swamp or Marsh	[Green wavy line]
State Highway	[Red line]	Glacier	[Blue wavy line]
Other Road	[Red line]	Airport, Airfield, or Helicopter Landing Pad	[Orange wavy line]
Cul-de-sac	[Red line]	College or University	[Red wavy line]
Circle	[Red line]	Military	[Red wavy line]
Geographic Offset or Corridor	[Red line]	Prison or Juvenile Detention Center	[Red wavy line]
4WD Trail, Saisway, Alley, Walkway, or Ferry	[Red line]	Cemetery	[Red wavy line]
Railroad	[Red line]	Golf Course	[Red wavy line]
Pipeline or Power Line	[Red line]	National Park or Forest	[Red wavy line]
Ridge or Fence	[Red line]	Other Park	[Red wavy line]
Property Line or Nonstate Boundary	[Red line]	Outside Subject Area	[Red wavy line]
Perennial Stream	[Red line]	Inset Area	[Red wavy line]
Intermittent Stream	[Red line]		
Mountain Peak or Hill	[Red line]		

Where state, county, and/or MCD/CCD boundaries coincide, the map shows the boundary symbol for only the highest-ranking of these boundaries. Entity names are followed by either their FIPS code or census code; parentheses indicate a census code.

1 'MCD' indicates a false MCD. These are for Census Bureau use only.  
 2 The CCD and CDP boundaries represent statistical entities only and are not updated through the BAS.  
 3 Incorporated place name color corresponds to the incorporated place fill color.

Due to space limitations, some road names, along with other feature and geography names on the map, may not be shown.  
 The Census Bureau stores primary and alternate road names, but only primary road names are used to label the roads on these maps.

**SUBJECT AREA COUNTIES ON MAP SHEET**  
 48439 Tarrant

Key to Adjacent Sheets

17	18	19
23	24	25
26	27	28

Sheet Location within Entity

Sheet 24 of 28 PARENT sheets  
 Total Sheets: 29 (Index 1; Parent 28; Inset 0)

NAME: Fort Worth city (27000)  
 ENTITY TYPE: Incorporated Place  
 ST: Texas (48)  
 CO: Denton (121), Johnson (251), Parker (367), Tarrant (439), Wise (497)

INDEX OR PARENT SHEET #: 024  
 INSET SHEET #: 000000

3500148000270002400000

All legal boundaries and names are as reported through the 2022 Boundary and Annexation Survey (BAS). The boundaries shown on this map are for Census Bureau statistical data collection and tabulation purposes only; their depiction and designation for statistical purposes does not constitute a determination of jurisdictional authority or rights of ownership or entitlement.

Data Source: U.S. Census Bureau's MAF/TIGER database (BAS23), November 2022  
 Created by Geography Division: December 07, 2022

U.S. DEPARTMENT OF COMMERCE U.S. Census Bureau

Projection: Albers Equal Area Conic  
 Datum: NAD83  
 Spheroid: GRS 80  
 1st Standard Parallel: 27 36 51  
 2nd Standard Parallel: 34 43 24  
 Central Meridian: -100 04 35  
 Latitude of Projection's Origin: 25 50 13  
 False Easting: 0  
 False Northing: 0

SCALE 1:12,500

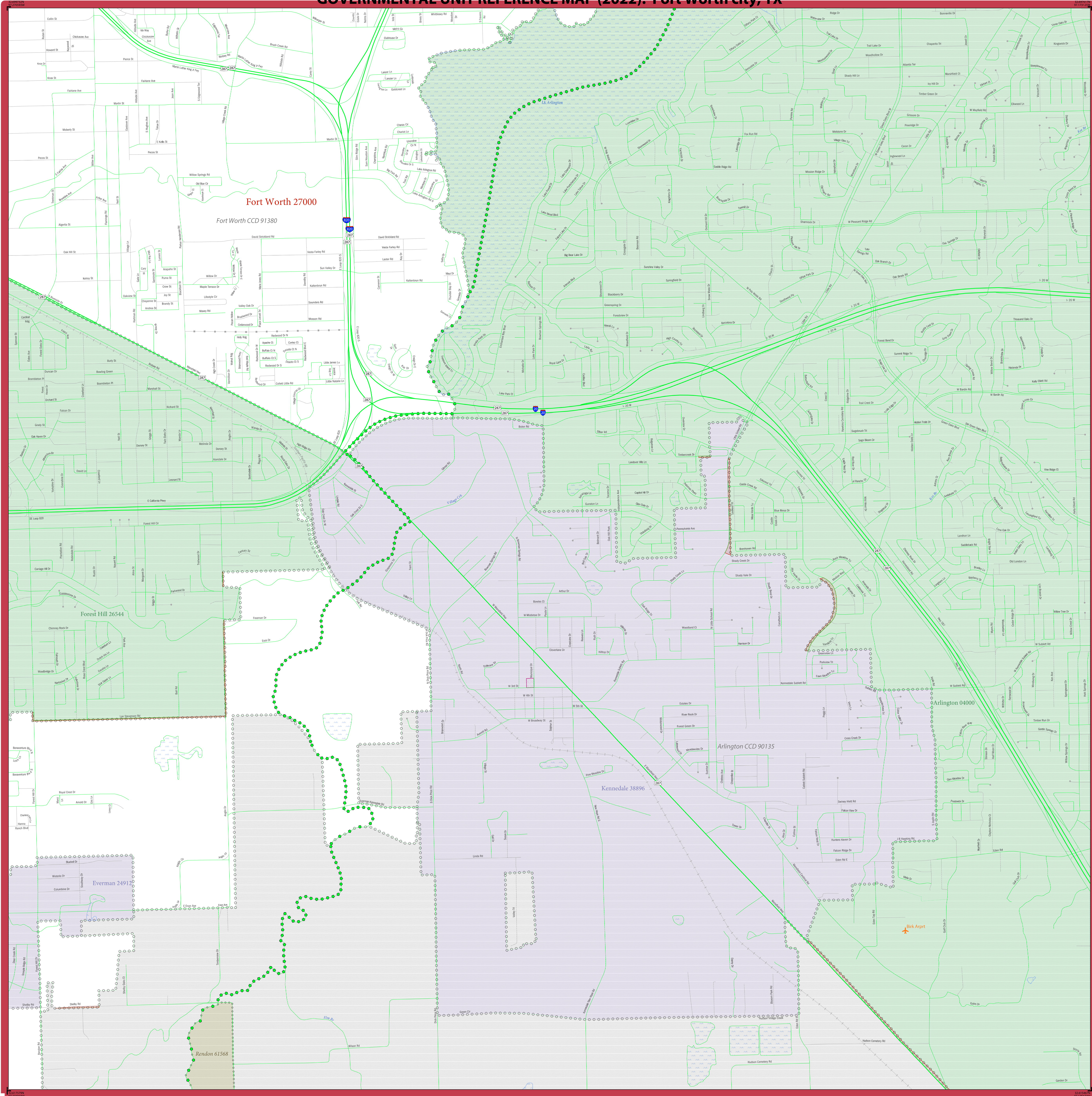
Boundary and Annexation Survey (BAS) ID: 14800027000

PDF versions of the BAS maps are available at:  
[www.census.gov/programs-surveys/bas/geographies.html](http://www.census.gov/programs-surveys/bas/geographies.html)

For more information, or to request additional maps, please email [geo.bas@census.gov](mailto:geo.bas@census.gov), call 1-800-972-5651, or visit [www.census.gov/programs-surveys/bas.html](http://www.census.gov/programs-surveys/bas.html).

United States Census Bureau

# GOVERNMENTAL UNIT REFERENCE MAP (2022): Fort Worth city, TX



### LEGEND

SYMBOL DESCRIPTION	SYMBOL	LABEL STYLE
Federal American Indian Reservation	Star pattern	L'ANSE RESERVATION (TA 1880)
Off-Reservation Trust Land	Star pattern	T1880
American Indian Tribal Subdivision	Star pattern	SHONTO (620)
Alaska Native Regional Corporation (ANRC)	Star pattern	NANA ANRC 52120
State (or statistically equivalent entity)	Blue line	NEW YORK 36
County (or statistically equivalent entity)	Blue line	ERIE 029
Minor Civil Division (MCD) <sup>1</sup>	Green line	Lee town 41460
Census County Division (CCD) <sup>2</sup>	Green line	Jemez CCD 91650
Consolidated City	Blue line	MILFORD 47500
Incorporated Place - Subject Area	Red line	Rome 63418
Incorporated Place - Other Area <sup>3</sup>	Red line	Davis 18100
Census Designated Place (CDP) <sup>2</sup>	Red line	Cochiti 16560

DESCRIPTION	SYMBOL	DESCRIPTION	SYMBOL
Interstate	Blue line with shield	Water Body	Blue area
U.S. Highway	Black line with shield	Swamp or Marsh	Green area
State Highway	Black line with shield	Glacier	Blue area
Other Road	Black line	Airport, Airfield, or Helicopter Landing Pad	Orange area
Cul-de-sac	Black line	College or University	Red area
Circle	Black line	Military	Blue area
Geographic Offset or Corridor	Black line	Prison or Juvenile Detention Center	Purple area
4WD Trail, Salsinar, Alley, Walkway, or Ferry	Black line	Cemetery	Green area
Railroad	Black line with cross-ticks	Golf Course	Green area
Pipeline or Power Line	Black line with cross-ticks	National Park or Forest	Green area
Ridge or Fence	Black line with cross-ticks	Other Park	Green area
Property Line or Nonvisible Boundary	Black line	Outside Subject Area	Grey area
Perennial Stream	Blue line	Inset Area	Green area
Intermittent Stream	Blue line		
Mountain Peak or Hill	Black triangle		

Where state, county, and/or MCD/CCD boundaries coincide, the map shows the boundary symbol for only the highest-ranking of these boundaries.  
 Entity names are followed by either their FIPS code or census code; parentheses indicate a census code.  
 1 "MCD" indicates a false MCD. These are for Census Bureau use only.  
 2 The CCD and CDP boundaries represent statistical entities only and are not updated through the BAS.  
 3 Incorporated place name color corresponds to the incorporated place fill color.

Due to space limitations, some road names, along with other feature and geography names on the map, may not be shown.  
 The Census Bureau stores primary and alternate road names, but only primary road names are used to label the roads on these maps.

**SUBJECT AREA COUNTIES ON MAP SHEET**  
 48439 Tarrant

Key to Adjacent Sheets

18	19	20
24	25	
27	28	

Sheet Location within Entity

Sheet 25 of 28 PARENT sheets  
 Total Sheets: 29 (Index 1; Parent 28; Inset 0)

NAME: Fort Worth city (27000)  
 ENTITY TYPE: Incorporated Place  
 ST: Texas (48)  
 CO: Denton (121), Johnson (251), Parker (367), Tarrant (439), Wise (497)

INDEX OR PARENT SHEET #: 025  
 INSET SHEET #: 000000

2022 INCORPORATED PLACE REF MAP (PARENT)

35001480002700025000000

All legal boundaries and names are as reported through the 2022 Boundary and Annexation Survey (BAS). The boundaries shown on this map are for Census Bureau statistical data collection and tabulation purposes only; their depiction and designation for statistical purposes does not constitute a determination of jurisdictional authority or rights of ownership or entitlement.

Data Source: U.S. Census Bureau's MAF/TIGER database (BAS23), November 2022  
 Created by Geography Division: December 07, 2022

U.S. DEPARTMENT OF COMMERCE U.S. Census Bureau

Projection: Albers Equal Area Conic  
 Datum: NAD83  
 Spheroid: GRS 80  
 1st Standard Parallel: 27 36 51  
 2nd Standard Parallel: 34 43 24  
 Central Meridian: -100 04 35  
 Latitude of Projection's Origin: 25 50 13  
 False Easting: 0  
 False Northing: 0

SCALE 1:12,500

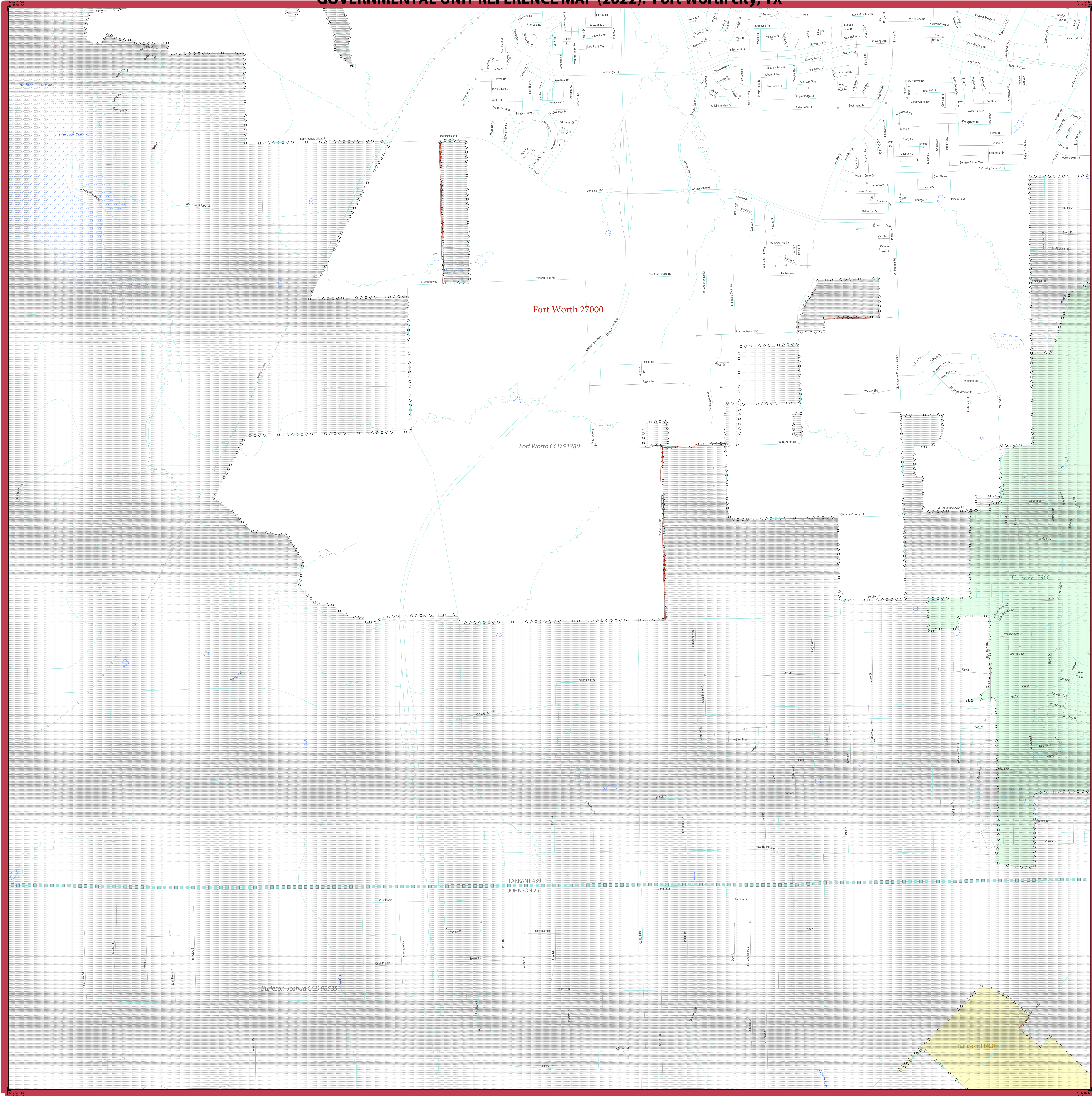
Boundary and Annexation Survey (BAS) ID: 14800027000

PDF versions of the BAS maps are available at:  
[www.census.gov/programs-surveys/bas/geographies.html](http://www.census.gov/programs-surveys/bas/geographies.html)

For more information, or to request additional maps, please email [geo.bas@census.gov](mailto:geo.bas@census.gov), call 1-800-972-5651, or visit [www.census.gov/programs-surveys/bas.html](http://www.census.gov/programs-surveys/bas.html).



# GOVERNMENTAL UNIT REFERENCE MAP (2022): Fort Worth city, TX



### LEGEND

SYMBOL DESCRIPTION	SYMBOL	LABEL STYLE
Federal American Indian Reservation		L'ANSE RESERVATION (TA 1880)
Off-Reservation Trust Land		T1880
American Indian Tribal Subdivision		SHONTO (620)
Alaska Native Regional Corporation (ANRC)		NANA ANRC 52120
State (or statistically equivalent entity)		NEW YORK 36
County (or statistically equivalent entity)		ERIE 029
Minor Civil Division (MCD) <sup>1</sup>		Lee town 41460
Census County Division (CCD) <sup>2</sup>		Jemez CCD 91650
Consolidated City		MILFORD 47500
Incorporated Place - Subject Area		Rome 63418
Incorporated Place - Other Area <sup>3</sup>		Davis 18100
Census Designated Place (CDP) <sup>2</sup>		Cochiti 16560

DESCRIPTION	SYMBOL	DESCRIPTION	SYMBOL
Interstate		Water Body	
U.S. Highway		Swamp or Marsh	
State Highway		Glacier	
Other Road		Airport, Airfield, or Helicopter Landing Pad	
Cul-de-sac		College or University	
Circle		Military	
Graphic Offset or Corridor		Prison or Juvenile Detention Center	
4WD Trail, Stairway, Alley, Walkway, or Ferry		Cemetery	
Railroad		Golf Course	
Pipeline or Power Line		National Park or Forest	
Ridge or Fence		Other Park	
Property Line or Nonvisible Boundary		Outside Subject Area	
Perennial Stream		Inset Area	
Intermittent Stream			
Mountain Peak or Hill			

Where state, county, and/or MCD/CCD boundaries coincide, the map shows the boundary symbol for only the highest-ranking of these boundaries. Entity names are followed by either their FIPS code or census code; parentheses indicate a census code.

<sup>1</sup> "MCD" indicates a false MCD. These are for Census Bureau use only.

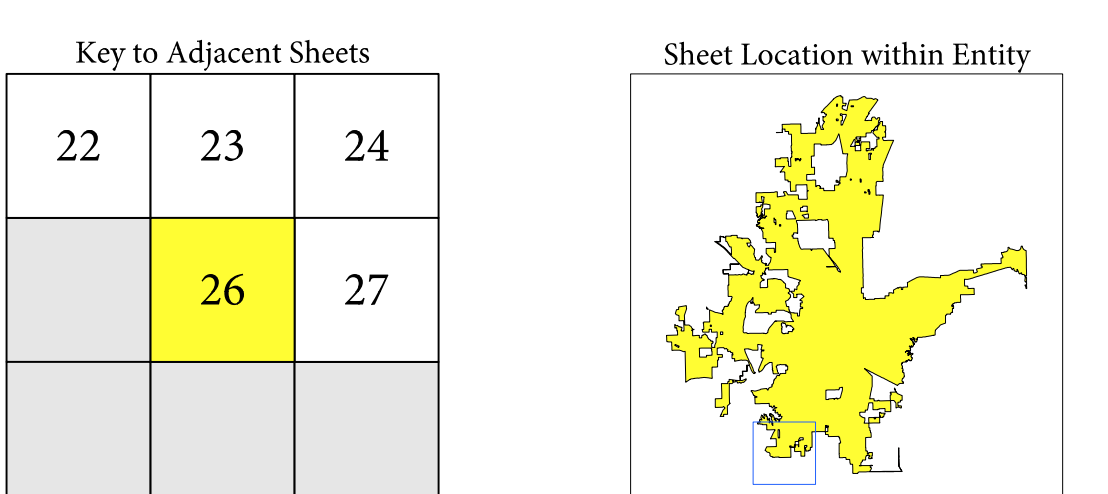
<sup>2</sup> The CCD and CDP boundaries represent statistical entities only and are not updated through the BAS.

<sup>3</sup> Incorporated place name color corresponds to the incorporated place fill color.

Due to space limitations, some road names, along with other feature and geography names on the map, may not be shown.

The Census Bureau stores primary and alternate road names, but only primary road names are used to label the roads on these maps.

**SUBJECT AREA COUNTIES ON MAP SHEET**  
48439 Tarrant



Sheet 26 of 28 PARENT sheets  
Total Sheets: 29 (Index 1; Parent 28; Inset 0)

NAME: Fort Worth city (27000)  
ENTITY TYPE: Incorporated Place  
ST: Texas (48)  
CO: Denton (121), Johnson (251), Parker (367), Tarrant (439), Wise (497)

INDEX OR PARENT SHEET #: 026  
INSET SHEET #: 000000

2022 INCORPORATED PLACE REF MAP (PARENT)

3500148000270002600000


All legal boundaries and names are as reported through the 2022 Boundary and Annexation Survey (BAS). The boundaries shown on this map are for Census Bureau statistical data collection and tabulation purposes only; their depiction and designation for statistical purposes does not constitute a determination of jurisdictional authority or rights of ownership or entitlement.

Data Source: U.S. Census Bureau's MAF/TIGER database (BAS23), November 2022  
Created by Geography Division: December 07, 2022

U.S. DEPARTMENT OF COMMERCE U.S. Census Bureau

Projection: Albers Equal Area Conic  
Datum: NAD83  
Spheroid: GRS 80  
1st Standard Parallel: 27 36 51  
2nd Standard Parallel: 34 43 24  
Central Meridian: -100 04 35  
Latitude of Projection's Origin: 25 50 13  
False Easting: 0  
False Northing: 0

SCALE 1:12,500

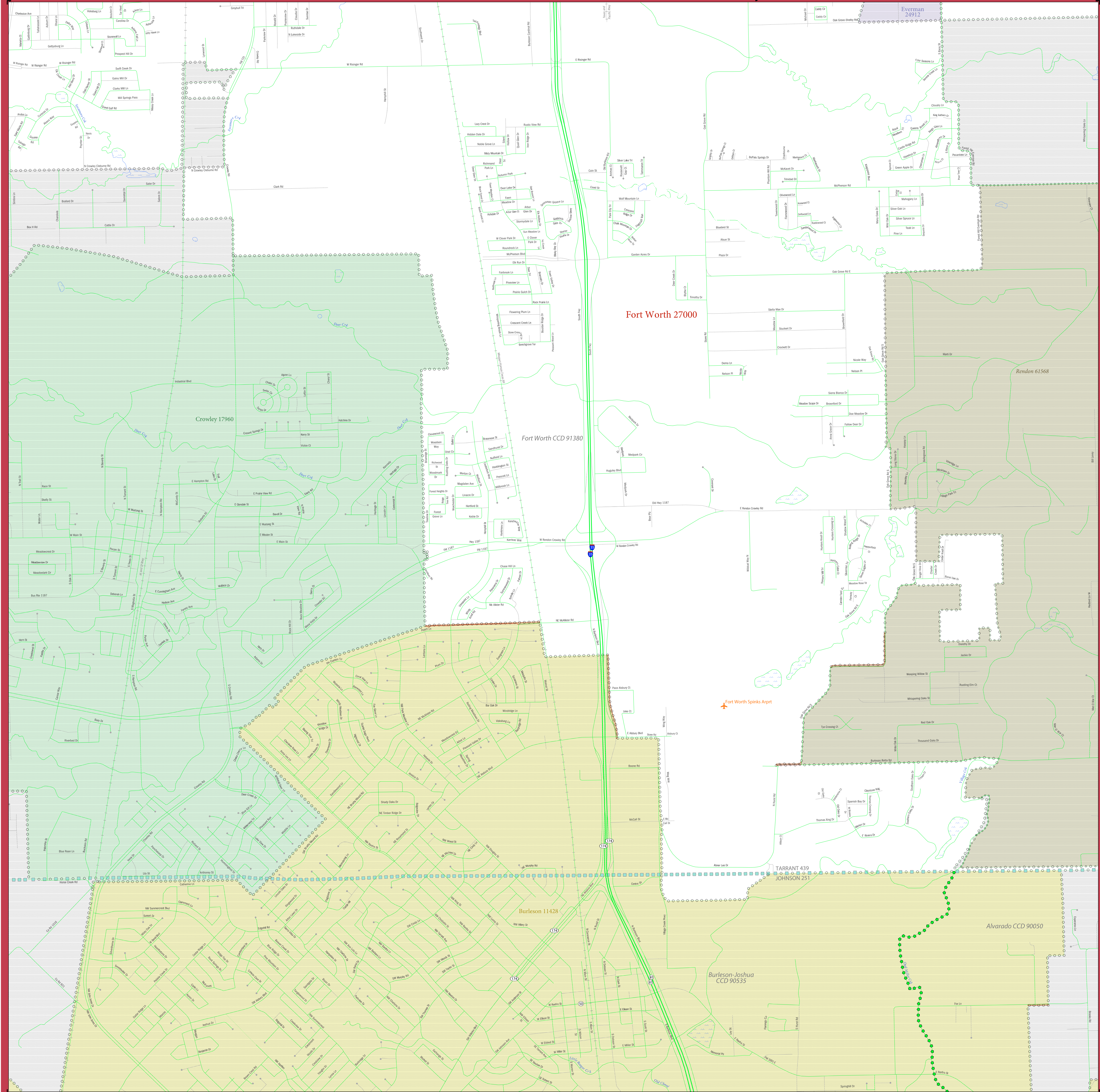


**Boundary and Annexation Survey (BAS) ID: 14800027000**

PDF versions of the BAS maps are available at:  
[www.census.gov/programs-surveys/bas/geographies.html](http://www.census.gov/programs-surveys/bas/geographies.html)

For more information, or to request additional maps, please email [geo.bas@census.gov](mailto:geo.bas@census.gov), call 1-800-972-5651, or visit [www.census.gov/programs-surveys/bas.html](http://www.census.gov/programs-surveys/bas.html).

# GOVERNMENTAL UNIT REFERENCE MAP (2022): Fort Worth city, TX



### LEGEND

SYMBOL DESCRIPTION	SYMBOL	LABEL STYLE
Federal American Indian Reservation	Star pattern	L'ANSE RESERVATION (TA 1880)
Off-Reservation Trust Land	Star pattern	T1880
American Indian Tribal Subdivision	Star pattern	SHONTO (620)
Alaska Native Regional Corporation (ANRC)	Star pattern	NANA ANRC 52120
State (or statistically equivalent entity)	Blue dashed line	NEW YORK 36
County (or statistically equivalent entity)	Blue dashed line	ERIE 029
Minor Civil Division (MCD) <sup>1</sup>	Green dashed line	Lee town 41460
Census County Division (CCD) <sup>2</sup>	Green dashed line	Jomez CCD 91650
Consolidated City	Blue dashed line	MILFORD 47500
Incorporated Place - Subject Area	Blue dashed line	Rome 63418
Incorporated Place - Other Area <sup>3</sup>	Blue dashed line	Davis 18100
Census Designated Place (CDP) <sup>2</sup>	Blue dashed line	Cochiti 16560

DESCRIPTION	SYMBOL	DESCRIPTION	SYMBOL
Interstate	Blue line with red and blue stripes	Water Body	Blue area
U.S. Highway	Red line with white stripes	Swamp or Marsh	Green area
State Highway	Yellow line with black stripes	Glacier	Blue area
Other Road	Black line	Airport, Airfield, or Helicopter Landing Pad	Orange area
Cul-de-sac	Black line with T-junction	College or University	Red area
Circle	Black line with circle	Military	Blue area
Geographic Offset or Corridor	Red line	Prison or Juvenile Detention Center	Purple area
4WD Trail, Stairway, Alley, Walkway, or Ferry	Red line with cross-ticks	Cemetery	Green area
Railroad	Black line with cross-ticks	Golf Course	Green area
Pipeline or Power Line	Black line with cross-ticks	National Park or Forest	Green area
Ridge or Fence	Black line with cross-ticks	Other Park	Green area
Property Line or Nonvisible Boundary	Black line with cross-ticks	Outside Subject Area	Grey area
Perennial Stream	Blue line with wavy lines	Inset Area	Green area
Intermittent Stream	Blue line with wavy lines		
Mountain Peak or Hill	Black triangle		

Where state, county, and/or MCD/CCD boundaries coincide, the map shows the boundary symbol for only the highest-ranking of these boundaries.  
 Entity names are followed by either their FIPS code or census code; parentheses indicate a census code.  
 1 "MCD" indicates a false MCD. These are for Census Bureau use only.  
 2 The CCD and CDP boundaries represent statistical entities only and are not updated through the BAS.  
 3 Incorporated place name color corresponds to the incorporated place fill color.

Due to space limitations, some road names, along with other feature and geography names on the map, may not be shown.  
 The Census Bureau stores primary and alternate road names, but only primary road names are used to label the roads on these maps.

**SUBJECT AREA COUNTIES ON MAP SHEET**  
 48251 Johnson  
 48439 Tarrant

Key to Adjacent Sheets

23	24	25
26	27	28

Sheet Location within Entity

Sheet 27 of 28 PARENT sheets  
 Total Sheets: 29 (Index 1; Parent 28; Inset 0)

NAME: Fort Worth city (27000)  
 ENTITY TYPE: Incorporated Place  
 ST: Texas (48)  
 CO: Denton (121), Johnson (251), Parker (367), Tarrant (439), Wise (497)

INDEX OR PARENT SHEET #: 027  
 INSET SHEET #: 000000

350014880027000027000000

All legal boundaries and names are as reported through the 2022 Boundary and Annexation Survey (BAS). The boundaries shown on this map are for Census Bureau statistical data collection and tabulation purposes only; their depiction and designation for statistical purposes does not constitute a determination of jurisdictional authority or rights of ownership or entitlement.

Data Source: U.S. Census Bureau's MAF/TIGER database (BAS23), November 2022  
 Created by Geography Division: December 07, 2022

U.S. DEPARTMENT OF COMMERCE U.S. Census Bureau

Projection: Albers Equal Area Conic  
 Datum: NAD83  
 Spheroid: GRS 80  
 1st Standard Parallel: 27 36 51  
 2nd Standard Parallel: 34 43 24  
 Central Meridian: -100 04 35  
 Latitude of Projection's Origin: 25 50 13  
 False Easting: 0  
 False Northing: 0

SCALE 1:12,500

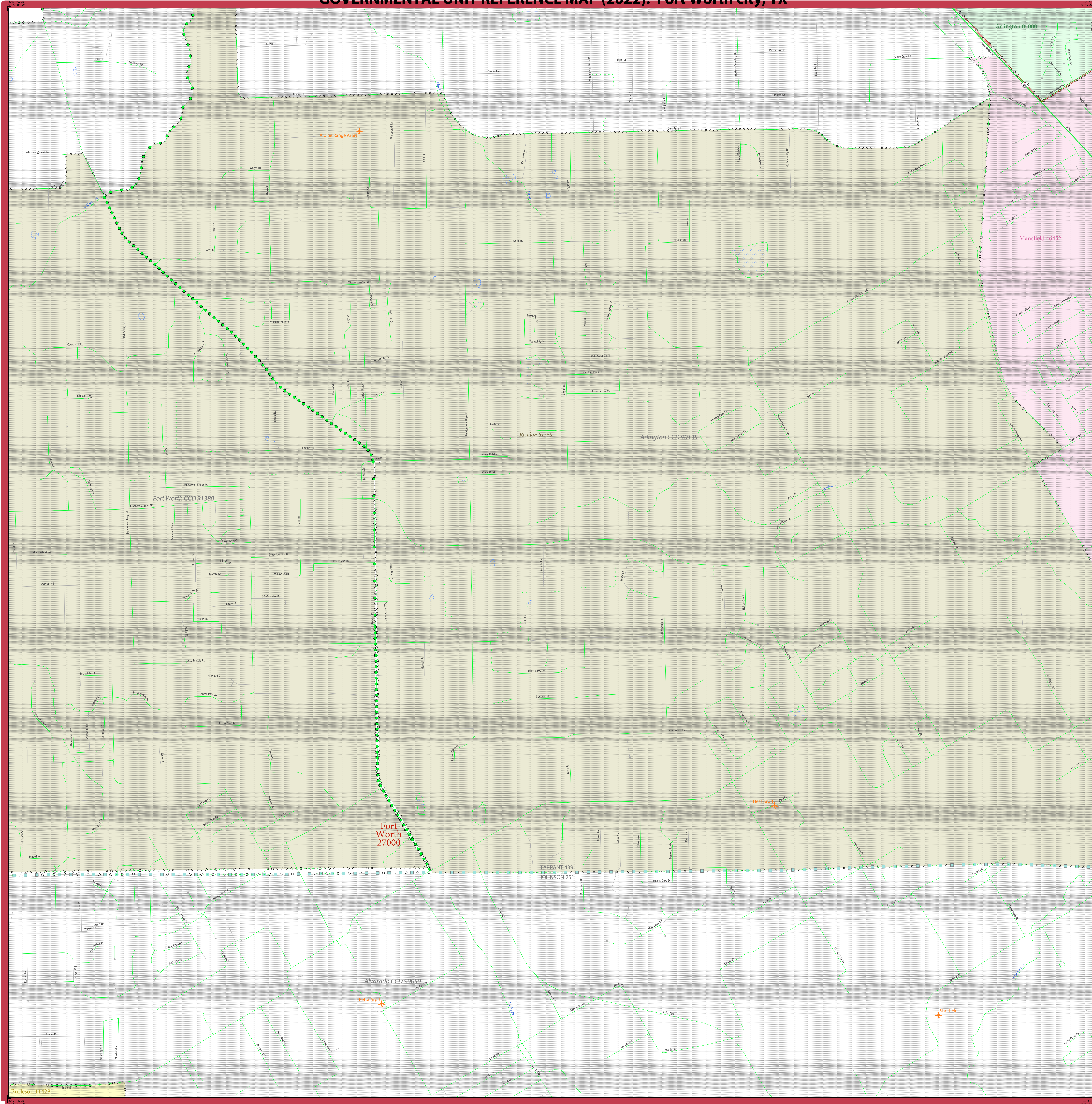
**Boundary and Annexation Survey (BAS) ID: 14800027000**

PDF versions of the BAS maps are available at:  
[www.census.gov/programs-surveys/bas/geographies.html](http://www.census.gov/programs-surveys/bas/geographies.html)

For more information, or to request additional maps, please email [geo.bas@census.gov](mailto:geo.bas@census.gov), call 1-800-972-5651, or visit [www.census.gov/programs-surveys/bas.html](http://www.census.gov/programs-surveys/bas.html).



# GOVERNMENTAL UNIT REFERENCE MAP (2022): Fort Worth city, TX



### LEGEND

SYMBOL DESCRIPTION	SYMBOL	LABEL STYLE
Federal American Indian Reservation	Star pattern	L'ANSE RESERVATION (TA 1880)
Off-Reservation Trust Land	Star pattern	T1880
American Indian Tribal Subdivision	Star pattern	SHONTO (620)
Alaska Native Regional Corporation (ANRC)	Star pattern	NANA ANRC 52120
State (or statistically equivalent entity)	Blue dashed line	NEW YORK 36
County (or statistically equivalent entity)	Blue dashed line	ERIE 029
Minor Civil Division (MCD) <sup>1</sup>	Green dashed line	Lee town 41460
Census County Division (CCD) <sup>2</sup>	Green dashed line	Jemez CCD 91650
Consolidated City	Blue dashed line	MILFORD 47500
Incorporated Place - Subject Area	Red dashed line	Rome 63418
Incorporated Place - Other Area <sup>3</sup>	Red dashed line	Davis 18100
Census Designated Place (CDP) <sup>2</sup>	Red dashed line	Cochiti 16560

DESCRIPTION	SYMBOL	DESCRIPTION	SYMBOL
Interstate	Blue line with red shield	Water Body	Blue area
U.S. Highway	Black line with shield	Swamp or Marsh	Green area
State Highway	Black line with shield	Glacier	Blue area
Other Road	Black line	Airport, Airfield, or Helicopter Landing Pad	Orange star
Cul-de-sac	Black line	College or University	Red star
Circle	Black line	Military	Blue star
Geographic Offset or Corridor	Red line	Prison or Juvenile Detention Center	Pink star
4WD Trail, Stairway, Alley, Walkway, or Ferry	Red line	Cemetery	Green star
Railroad	Black line with cross-ticks	National Park or Forest	Green star
Pipeline or Power Line	Black line with cross-ticks	Other Park	Green star
Ridge or Fence	Black line with cross-ticks	Outside Subject Area	Grey area
Property Line or Nonville Boundary	Black line with cross-ticks	Inset Area	Green box
Perennial Stream	Blue line		
Intermittent Stream	Blue line		
Mountain Peak or Hill	Black triangle		

Where state, county, and/or MCD/CCD boundaries coincide, the map shows the boundary symbol for only the highest-ranking of these boundaries. Entity names are followed by either their FIPS code or census code; parentheses indicate a census code.

<sup>1</sup> 'MCD' indicates a false MCD. These are for Census Bureau use only.  
<sup>2</sup> The CCD and CDP boundaries represent statistical entities only and are not updated through the BAS.  
<sup>3</sup> Incorporated place name color corresponds to the incorporated place fill color.

Due to space limitations, some road names, along with other feature and geography names on the map, may not be shown.  
 The Census Bureau stores primary and alternate road names, but only primary road names are used to label the roads on these maps.

**SUBJECT AREA COUNTIES ON MAP SHEET**  
 48439 Tarrant

Key to Adjacent Sheets

24	25
27	28

Sheet Location within Entity

Sheet 28 of 28 PARENT sheets  
 Total Sheets: 29 (Index 1; Parent 28; Inset 0)

NAME: Fort Worth city (27000)  
 ENTITY TYPE: Incorporated Place  
 ST: Texas (48)  
 CO: Denton (121), Johnson (251), Parker (367), Tarrant (439), Wise (497)

INDEX OR PARENT SHEET #: 028  
 INSET SHEET #: 000000

35001480002700028000000

All legal boundaries and names are as reported through the 2022 Boundary and Annexation Survey (BAS). The boundaries shown on this map are for Census Bureau statistical data collection and tabulation purposes only; their depiction and designation for statistical purposes does not constitute a determination of jurisdictional authority or rights of ownership or entitlement.

Data Source: U.S. Census Bureau's MAF/TIGER database (BAS23), November 2022  
 Created by Geography Division: December 07, 2022

U.S. DEPARTMENT OF COMMERCE U.S. Census Bureau

Projection: Albers Equal Area Conic  
 Datum: NAD83  
 Spheroid: GRS 80  
 1st Standard Parallel: 27 36 51  
 2nd Standard Parallel: 34 43 24  
 Central Meridian: -100 04 35  
 Latitude of Projection's Origin: 25 50 13  
 False Easting: 0  
 False Northing: 0

SCALE 1:12,500

**Boundary and Annexation Survey (BAS) ID: 14800027000**

PDF versions of the BAS maps are available at:  
[www.census.gov/programs-surveys/bas/geographies.html](http://www.census.gov/programs-surveys/bas/geographies.html)

For more information, or to request additional maps, please email [geo.bas@census.gov](mailto:geo.bas@census.gov), call 1-800-972-5651, or visit [www.census.gov/programs-surveys/bas.html](http://www.census.gov/programs-surveys/bas.html).

