

# Chapter 1 Introduction

For 75 years, state fish and wildlife agencies across the United States have benefited from Federal Aid funds provided by the [Wildlife Restoration Act](#) (Pittman-Robertson or PR), [Sport Fisheries Restoration Act](#) (Dingell-Johnson or DJ), and the [Wallop-Breaux Act](#), which support the conservation and management of game fish and wildlife species. These funds are generated through federal excise taxes collected at the manufacturers' level and have been critical to the establishment of long-term agency conservation planning related to game species.

Yet conservation efforts for nongame fish and wildlife species, those that are not hunted or fished, have historically been opportunistic and crisis-driven. This is largely because of limited resources, such as a lack of dedicated funding, and a lack of strategic approaches to species and habitat conservation. With nearly 600 wildlife species listed nationally on the Federal Endangered and Threatened species list, the need for a complementary source of funding for nongame species remains critical for the continued conservation, protection, and restoration of the full array of North Carolina's wildlife species.

## 1.1 The Origin of Wildlife Action Plans

In the mid-1990s, the [Teaming With Wildlife Coalition](#) (TWW) was formed to continue a decade long effort working to secure funding for the conservation of fish and wildlife species that were not covered by other programs or funding strategies. From their work with members of Congress, the 'Department of the Interior and Related Agencies Appropriation Act' was developed and signed into law in 2002. This Act created the Wildlife Conservation and Restoration Program and [State Wildlife Grants Program](#) (or SWG) which provides federal matching funds to all 50 states and territories; separate funding is provided to tribes through the Tribal Wildlife Grants Program. The funds are to be used for conservation aimed at preventing wildlife from becoming endangered and to keep common species common.

The SWG program was designed to assist states with conservation of nongame species by providing annual allocations to supplement, not duplicate, existing fish and wildlife programs. These matching funds support work that benefits species in greatest need of conservation; species indicative of the diversity and health of the states' wildlife; and species with low and

With North Carolina's population on the rise and the state's growth rate higher than the national average, natural habitats for wildlife are losing ground.

Nongame species, those not hunted or fished, have had the most to lose. There has been a steady decline in species that were once common, like the Golden winged Warbler and Eastern Box Turtle.

The NCWRC and our partners are working hard to keep these common animals common.

declining populations, as designated by the states' fish and wildlife agencies. The Wildlife and Sport Fish Restoration Program, which is part of the U.S. Fish and Wildlife Service (USFWS), administers the SWG program and apportions funds each year to state wildlife agencies.

## 1.2 State Wildlife Grants Eligibility and Requirements

To be eligible for SWG matching funds, each state was required to develop a comprehensive wildlife conservation plan, more commonly known as a state Wildlife Action Plan (WAP or Plan). Each Plan must address Eight Required Elements (see Table 1.1) and, at a minimum, be revised at 10 year intervals. North Carolina's first WAP, which was developed to provide a foundation for state and federal agencies and other conservation partners to think strategically about their individual roles and coordinate prioritizing conservation efforts, was reviewed and approved by USFWS in 2005. Details about development of the 2005 WAP are available in that document and an electronic copy of the document is available on the internet ([www.ncwildlife.org/plan](http://www.ncwildlife.org/plan)). The NC Wildlife Resources Commission (NCWRC or Commission) is responsible for managing the SWG program and implementing the WAP.

State funds are needed to match the federal SWG grants and are generated through several opportunities:

- North Carolina State Tax Check-off for Nongame and Endangered Wildlife
- [Wildlife Diversity Endowment Fund](#) donations
- Purchases of the wildlife conservation special license plate from [NC Department of Motor Vehicles](#)
- State budget allocations
- In-kind contributions produced by the efforts of volunteers and state and local partners



## 1.3 From 2005 to 2015 – Revision of North Carolina's Wildlife Action Plan

To fulfill a 10-year WAP revision mandate, every state is required to conduct a comprehensive review and revision of their Plan no later than the end of September 2015. Guidance from USFWS states that all state wildlife action plan documents must address the Eight Required Elements, outlined in Table 1.1, that are the framework for conducting the review and revision and each element has been addressed in the chapters of this document. To accomplish the revision of this Plan, NCWRC staff worked with numerous federal, state, and local partners and stakeholders to complete a comprehensive review that began in 2010.

### **1.3.1 Incorporating Climate Change**

In advance of the 10-year comprehensive review and revision deadline, USFWS sent a letter to state fish and wildlife agencies with guidance for review and revision of the Plans (USFWS 2007). Additional revision guidance was made available by the [Association of Fish and Wildlife Agencies](#) (AFWA) on evaluating climate change as an impact to fish and wildlife species during revision of WAPs (AFWA 2009). The recommendations outlined in their report [Voluntary Guidance for States to Incorporate Climate Change into State Wildlife Action Plans and Other Management Plans](#) are correlated to each of the eight elements required by USFWS for state WAPs (AFWA 2009).

Using this guidance, NCWRC staff worked collaboratively with climate scientists and biologists to evaluate how climate change may affect North Carolina's wildlife and habitats. The findings were published in 2010 in the report [Understanding the Impacts of Climate Change on Fish and Wildlife in North Carolina](#) (DeWan et al 2010) and were presented at a September [2010 Climate Impacts Workshop](#) hosted by NCWRC in Raleigh. The Executive Summary can be found in Appendix A and the entire report is available for download as a PDF document from the internet [www.ncwildlife.org/Plan/Revision/September2010Workshop.aspx](http://www.ncwildlife.org/Plan/Revision/September2010Workshop.aspx).

### **1.3.2 Revision Approach and Methods**

This second version of the North Carolina WAP is the result of the collaborative efforts of many federal and state agencies, local organizations, and citizens working on the revision. Similar to the process for developing the 2005 WAP, early efforts in the process were spent on planning and organization activities, including development of committees, review of literature and guidance documents, review and revision of the species evaluation and prioritization process, and investigating technical publication resources. The collaborative efforts and extensive assistance from biologists and staff among many organizations and agencies across the state were involved in developing and expanding text, identifying supporting materials (i.e., maps, figures, tables, reports), and assimilating existing conservation planning resources. It is with great appreciation that we acknowledge their contributions. A complete list of the individuals and organizations involved in the revision process and an outline of key meeting dates is provided in an Appendix.

A State Wildlife Action Plan Best Practices Working Group was created by the AFWA Teaming With Wildlife Committee and tasked with identifying best practices that state fish and wildlife agencies could use when revising and implementing their plans. The guidance was published in the [Best Practices for State Wildlife Action Plans](#) (Best Practice Guide) and distributed to the states in late 2012. The best practices are intended to improve plan consistency amongst the states and territories, increase plan standardization, and enhance plan effectiveness with respect to prioritization, conservation delivery, and collaboration with partners and other states.

To the extent possible, NCWRC has incorporated many of these best practices, including developing ranking procedures to characterize risk and assess the conservation status and need of the state's wildlife species; utilizing spatial analysis tools to identify and map areas that offer the best opportunities for conservation of species and habitats and providing GIS data that supports the recommendations; and adopting standard language and classification hierarchies in describing threats and discussing conservation actions (AFWA 2012).

### 1.3.3 Report Organization and Format

The North Carolina WAP not only fulfills the requirements set forth by Congress, it also serves as a practical and essential resource for future fish and wildlife conservation planning in North Carolina. You will find many changes in this revised WAP as the entire document was comprehensively reviewed and it has been updated in its entirety. It has also been formatted to improve readability and our ability to revise any section as needed. The new format will allow readers to access the document across multiple electronic formats. Since this revision contains new content and is structured in a new format, a road map outlining how the document is organized is provided below. Table 1.1 presents the Eight Required Elements and where to find the information in this document.

- **Chapter 1** provides background information on the SWG program, explains why we have a Wildlife Action Plan, and describes required information to be included in the document.
- **Chapter 2** provides a problem and need overview and highlights changes to wildlife and natural community resources, summarizes steps taken toward addressing conservation needs presented in the 2005 Plan, and outlines the goals and objectives of this revised Plan along with recommended strategies and priority actions that can be taken to achieve those goals.
- **Chapter 3** defines wildlife and outlines federal and state statutes governing wildlife resources. This chapter focuses on the evaluation process for evaluating and ranking of wildlife to identify Species of Greatest Conservation Need (SGCN) and other species for which there are research and management priorities. The taxonomic groups evaluated were amphibians, birds, crayfish, freshwater fish, freshwater mussels, mammals, reptiles, and snails. The chapter also provides background information about these groups and individual species, species habitat associations, and conservation needs and recommendations specific for each group. Information provided by partners is provided for marine species, pelagic birds, and certain rare and declining arthropods ('insects').
- **Chapter 4** contains descriptions of aquatic, wetland, and terrestrial communities based on four primary ecoregions with a list of priority natural communities for conservation. Descriptions cover 12 aquatic communities, 8 wetland communities, 21 terrestrial communities, and the 17 river basins in the state. The descriptions provide information on SGCNs associated with each community, the problems and threats that affect the communities, anticipated climate change impacts, and outlines recommendations for

surveys, monitoring, research, conservation or management action specific to each community.

- **Chapter 5** provides information on several categories of threats that are likely to affect North Carolina's natural communities and wildlife during the 10-year planning horizon addressed by this document. Threat categories are based on the classification scheme supported by the International Union for Conservation of Nature (IUCN) Conservation Measures Partnership (IUCN 2012) and recommended by AFWA in the Best Practice Guide for states to use during the revision process.
- **Chapter 6** summarizes recommendations for conservation action and management applicable statewide. This information represents only a fraction of North Carolina's conservation needs and is intended to be part of the dialogue for implementing collaborative and cooperative discussions about conservation in the state. Recommendations can be used to make conservation or management decisions about a natural community or particular species in any habitat where that species occurs, no matter the size of the management area. Summary information about the agencies, organizations, and partnerships that have developed programs to address wildlife and habitat conservation issues is also included in this chapter.
- **Chapter 7** identifies monitoring needs and outlines strategies and actions that address those needs and provides information about monitoring activities conducted by NCWRC and many of our partners. The chapter includes information about species specific and guild level monitoring activities as well as habitat and natural community monitoring.
- **Chapter 8** discusses next steps for working collaboratively with partners to accomplish the conservation measures identified in this document; describes information about products in process of being developed that will need to be incorporated as an addendum to this Plan; and plans for reviewing and revising this Plan in an ongoing manner in an effort to keep the information up-to-date and relevant to current and emerging issues.
- **Appendices** provide supporting information and documents that are referenced throughout the Plan, beginning with a list of abbreviations and acronyms and a glossary (Appendix A) and including numerous species and habitat information tables. Refer to the Table of Contents for a complete list of all materials provided in the appendices.

The USFWS provided guidance to the states for Plan revision, including instructions to provide a roadmap that highlights the location of information on the Eight Required Elements. Table 1.1 outlines where information addressing each of the elements can be found in this revision and where the information primarily was provided in the 2005 Plan.

**Table 1.1 Roadmap to the Eight Required Elements.**

Required Element	Where to find it in the Plan	
	2015 Revision	2005 Original Plan
1. Distribution and abundance of <b>species</b> of wildlife	Chapter 3 Species Chapter 4 Habitats Appendix#	Chapter 2 Approach Chapter 5 Species and Habitat Assessments and Conservation Strategies Appendices D, E, G, H, K
2. Descriptions of locations and relative condition of key <b>habitats</b> and community types	Chapter 4 Habitats Appendix#	Chapter 5 Species and Habitat Assessments and Conservation Strategies Appendices F, J, K
3. Descriptions of <b>problems</b> and priority research and survey <b>efforts needed</b>	Chapter 2 Need for Conservation Chapter 3 Species Chapter 4 Habitats Chapter 5 Threats Appendix#	Chapter 1 Introduction Chapter 3 State of the State Chapter 4 Statewide Conservation Strategies
4. Descriptions of <b>conservation actions</b> proposed <b>to conserve species and habitats</b>	Chapter 3 Species Chapter 4 Habitats Chapter 6 Conservation Measures Appendix#	Chapter 4 Statewide Conservation Strategies Chapter 5 Species and Habitat Assessments and Conservation Strategies Chapter 6 Synthesis of Conservation Priorities
5. <b>Monitoring plans</b> and adaptation of <b>conservation actions</b>	Chapter 3 Species Chapter 4 Habitats Chapter 7 Implementation and Monitoring Appendix#	Chapter 4 Statewide Conservation Strategies Chapter 5 Species and Habitat Assessments and Conservation Strategies Chapter 6 Synthesis of Conservation Priorities Chapter 7 Status and Trends Monitoring Chapter 8 Implementation Monitoring, Adaptive Management, and Review and Revision Procedures

**Table 1.1 Roadmap to the Eight Required Elements.**

Required Element	Where to find it in the Plan	
	2015 Revision	2005 Original Plan
6. <b>Procedures for review</b> of the Plan at intervals not to exceed 10 years	Chapter 8 Review and Next Steps Appendix#	Chapter 8 Implementation Monitoring, Adaptive Management, and Review and Revision Procedures
7. Plans for <b>coordinating</b> the development, implementation, review, and revision of the Plan with federal, state, and local agencies and Indian tribes	Chapter 8 Review and Next Steps Appendix#	Chapter 8 Implementation Monitoring, Adaptive Management, and Review and Revision Procedures
8. Documentation of <b>public participation</b> during development and implementation	Chapter 8 Review and Next Steps Appendix#	Chapter 2 Approach Chapter 8 Implementation Monitoring, Adaptive Management, and Review and Revision Procedures Appendices C, J

## References

[AFWA] Association of Fish and Wildlife Agencies. 2009. Voluntary Guidance for States to Incorporate Climate Change into State Wildlife Action Plans & Other Management Plans. Teaming With Wildlife Committee and Climate Change Committee. Washington, DC. 50 pp. Available online [www.fishwildlife.org](http://www.fishwildlife.org).

[AFWA] Association of Fish and Wildlife Agencies. 2012. Best Practices for Developing State Wildlife Action Plans. Teaming With Wildlife Committee, State Wildlife Action Plan (SWAP) Best Practices Working Group. Washington, DC. 85 pp. Available online [www.fishwildlife.org](http://www.fishwildlife.org) and [www.fishwildlife.org/files/SWAPBestPractices.pdf](http://www.fishwildlife.org/files/SWAPBestPractices.pdf).

DeWan A, Dubois N, Theoharides K, and Boshoven J. 2010. Understanding the impacts of climate change on fish and wildlife in North Carolina. Defenders of Wildlife, Washington, DC. 218 pp. Available online [www.ncwildlife.org/Portals/0/Conserving/documents/ActionPlan/Revisions/FullReportDefendersofWildlifeUnderstandingtheimpactofclimatechangeNC.pdf](http://www.ncwildlife.org/Portals/0/Conserving/documents/ActionPlan/Revisions/FullReportDefendersofWildlifeUnderstandingtheimpactofclimatechangeNC.pdf).

Salafsky N, Salzer D, Stattersfield AJ, Hilton-Taylor C, Neugarten R, Butchart SHM, Collen B, Cox N, Master LL, O'Connor S and Wilkie D. 2008. A standard lexicon for biodiversity conservation: unified classifications of threats and actions. Conservation Biology, 22(4), 897-911. Available online (December 2014) [www.teaming.com/sites/default/files/A%20Standard%20Lexicon%20for%20Biodiversity%20Conservation.pdf](http://www.teaming.com/sites/default/files/A%20Standard%20Lexicon%20for%20Biodiversity%20Conservation.pdf).

[USFWS] United States Fish and Wildlife Service. 2007. Guidance for Wildlife Action Plan (Comprehensive Wildlife Conservation Strategy) Review and Revision. Letter addressed to state fish and wildlife agencies and territory governors dated July 11, 2007. 8 pp.



# Chapter 2. The Need for Conservation

## 2.1 Introduction

Using the best information available, North Carolina's 2005 Wildlife Action Plan (WAP) addressed local, regional, and state-wide concerns across key terrestrial and aquatic habitats and identified critical knowledge gaps and future data needs. This 2015 revision provides a comprehensive review of the need for conservation and problems that are likely to impact wildlife and natural communities. The revised Plan identifies significant wildlife resources and critical habitats across the state and outlines priority conservation actions for these resources.

This chapter highlights changes to wildlife and natural community resources, summarizes steps taken toward addressing conservation needs presented in the 2005 Plan, and outlines the goals and objectives of this revised Plan along with recommended strategies and priority actions that can be taken to achieve those goals.

## 2.2 Population Changes

A review of numerous economic forecast and development reports provide trend and prediction information about growth patterns for the southeast region and North Carolina. From US Census data we know that the national population grew almost 10% from 2000 to 2010 (USCB 2010). Regionally, the South and the West had the highest growth rates in the US (around 14%) with half of the nation's growth occurring in the South. In comparison, North Carolina experienced the sixth highest population growth in the nation with an almost 19% increase in population from 2000 to 2010 (NCOSBM 2015).

Growth patterns and the quick pace of new and emerging technologies and markets influence economic development strategies and patterns, neighborhood and community structure, urban growth, transportation patterns, and infrastructure needs. Evidence can be seen in shifts away from manufacturing and industrial jobs to service and technology oriented jobs (Jacobsen and Mather 2010) and the growth of innovation hubs and cluster-based economic development strategies (NGA 2013).

Other indicators include commuting patterns that have changed significantly over the last three decades, with more people driving alone and longer distances between home and work and fewer using carpools or walking to work (Jacobsen and Mather 2010). Several reasons have been cited for this trend including increases in car ownership, job growth in suburban and surrounding

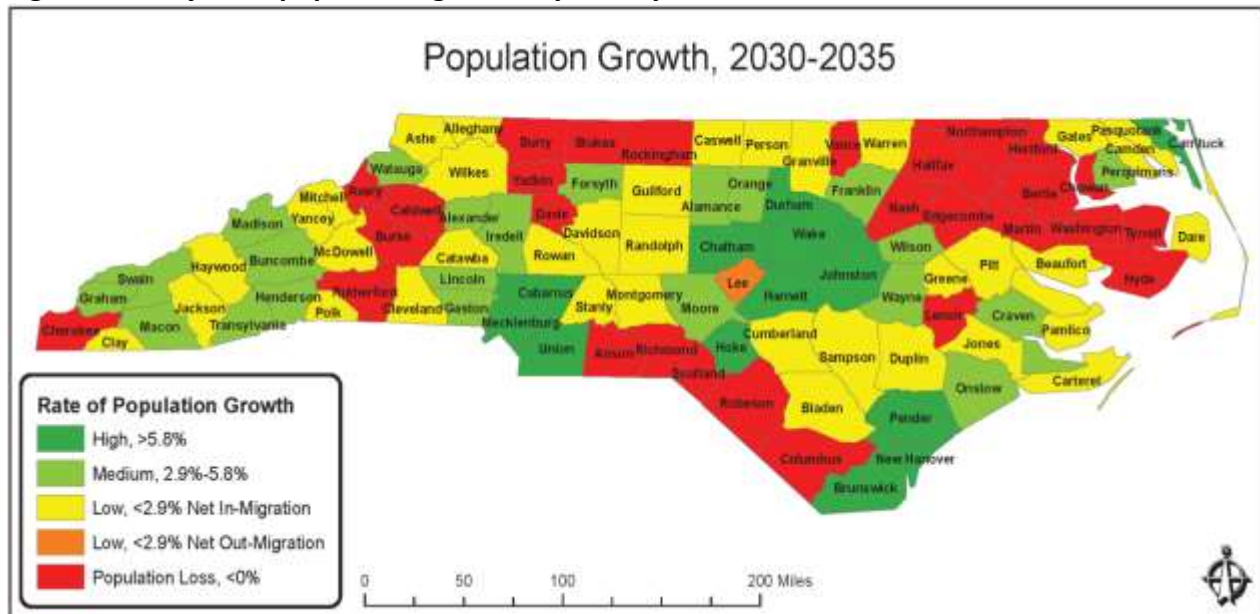
areas, and an increase in the need to combine trips between home and work with stops at the day care, grocery store, and other locations (Ungemah et al 2007; Jacobsen and Mather 2010).

With continued population and development growth we can expect continued changes to land uses and for there to be a persistent need for conservation and protection of important natural resources. Between 2000 and 2010, North Carolina gained almost 1.5 million residents to reach a total population of 9.5 million (Tippett 2013). Over this same period, North Carolina was the sixth fastest growing state in the nation. Its growth rate was 18.5%, nearly double the national rate of 9.7%. While its growth rate will slow, the state as a whole is projected to gain roughly one million residents each decade through 2014 and rise from being the 10th most populous state to 8th by 2040. The number of state residents is projected to be approximately 10.6 million in 2020 and 11.6 million in 2030, an increase averaging 400 new residents per day (NCOSBM 2015).

Population growth around the state’s major urban centers has been significant. For example, population growth in the Charlotte metropolitan area was about 32% from 2000 to 2010 which is about three times the national growth average (UNCC 2015). During this same period, Union County, adjacent to the Charlotte-Mecklenburg County urban area, had a 63% growth rate – the highest rate in North or South Carolina during that period (UNCC 2015). Projections indicate growth trends will continue around large urban centers while rural and less populated areas may experience low growth or population declines.

Figure 2.1 depicts projected population growth rates for 2030-2035 in North Carolina by county (OSBM 2015), and supports predictions that growth will center around major metropolitan areas.

**Figure 2.1 Projected population growth by county, 2030-2035** (NCOSBM 2015).



Data for the Raleigh-Durham urban area shows that nearly 70% of the population growth in this urban area occurred in Wake County (USDHUD 2013), which includes the Cary, Wake Forest, Holly Springs, Morrisville, and Apex municipalities. Available housing in the area was projected to meet only 6% of projected demand based on expected population growth. This rate of growth spurred a request by these municipalities for a 38% increase in water withdrawals from the Cape Fear River Basin for drinking water supplies. Growth around these urban areas also resulted in new roads, expanded highway capacity through widening, additional utility infrastructure, and increased commercial, education, and health related development.

## 2.3 Natural Resources Changes

North Carolina has diverse fish and wildlife habitats statewide (see Chapter 4 for descriptions) that link North Carolina to neighboring states. The Natural Resources Conservation Service (NRCS), a part of the United States Department of Agriculture (USDA), conducts a National Resources Inventory (NRI) in five year intervals and tabulates results for each state in the nation (USDA 2009). The NRI reports document trends on US non-federal lands and is a key resource on the status, condition, and trends of soil, water, and land resources across the country. The most recent results for North Carolina estimate the total surface area of the state, including freshwaters, to be more than 33 million acres (USDA 2009).

The forests, wetlands, farms and other natural communities that cover the land contribute to the health of our ecosystems, the state's economic prosperity, and the quality of life of North Carolina's citizens. However, rapid residential and commercial development over the last several decades has resulted in the change of millions of acres of important land cover and land uses (Dutzik, Schneider 2012).

### 2.3.1 Land Cover and Land Use Changes

Based on estimates reported in the latest NRI, most land ownership in North Carolina is characterized as non-federal rural lands, which means that nearly all land is in private, municipal, state, or tribal ownership (USDA 2013). According to the NC Forest Service, approximately 86% of the farm and forestland holdings in North Carolina are privately owned land (NCFS 2013).

According to the Conservation Trust for North Carolina (2014), the state has been a national leader in the loss of farmland, posing a threat to the estimated \$78 billion per year contribution (including \$6 billion from forestry) that agriculture provides to the state's economy. From 2010 to 2011, North Carolina lost 1,000 to 100,000 acres of farmland to development and continues to lose about 55 acres of farmland per day. At present, there are more than 9 million acres of farmland in North Carolina (CTNC 2014).

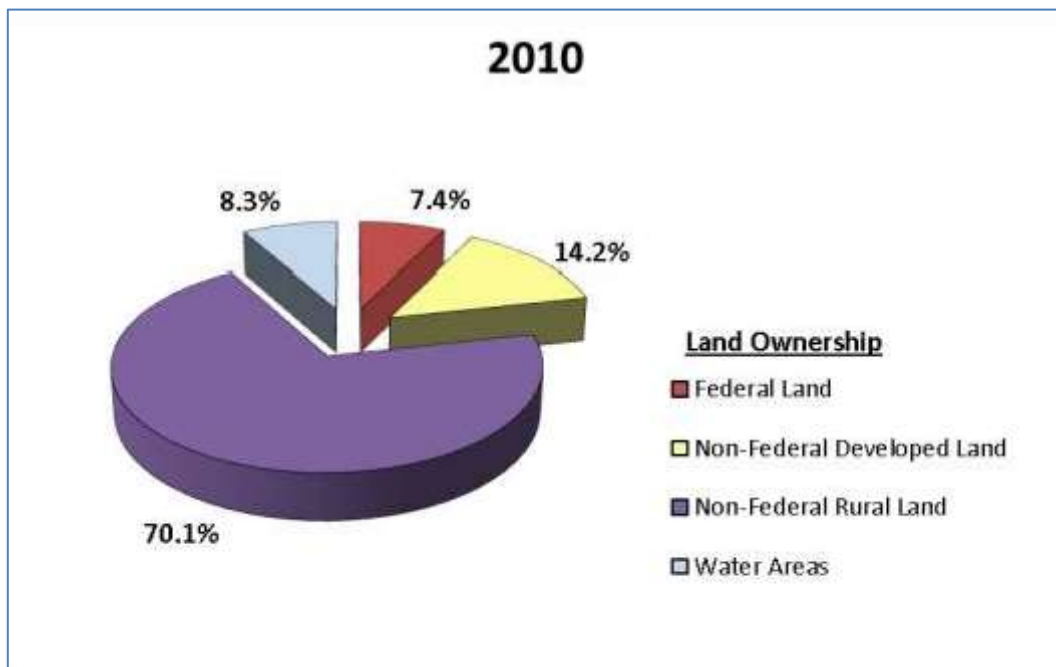
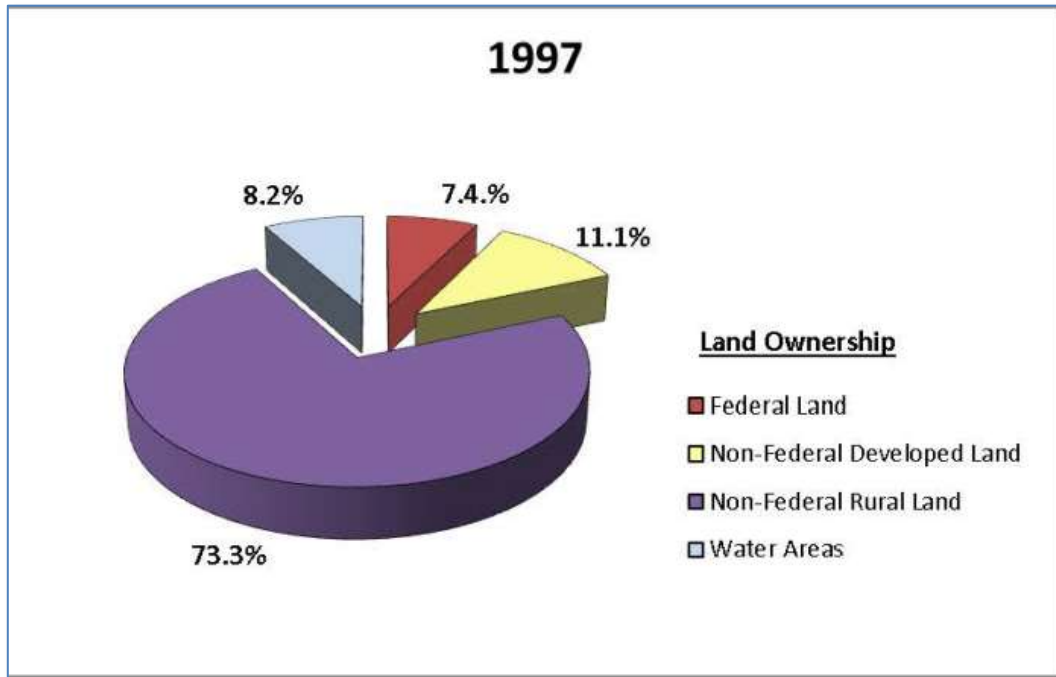
The recreation side of wildlife and habitat conservation also has a huge positive impact on the state's economy. More than \$3.3 billion dollars were added to state and local coffers in 2011 alone, according to the US Fish and Wildlife Service's (USFWS) Survey of Fishing, Hunting, and Wildlife-Associated Recreation in North Carolina (USDOI 2011).

In spite of increased land development and population, North Carolina has made tremendous progress in protecting our most valuable and vulnerable watersheds, wildlife habitat, and working landscapes over the past decade. Thanks to a concerted effort by state and local governments, nonprofit groups, land trusts, agricultural organizations, and dedicated citizens across the state, North Carolina has ensured that hundreds of thousands of acres will endure for future generations. Between 1999 and 2009, more than 680,000 acres of land were permanently protected in North Carolina, increasing North Carolina's stock of protected land by 24%. Between 2009 and 2011, an average of 29,580 additional acres per year was protected. In 2007, there were more than 164,000 acres of farmland in conservation or wetland reserve programs.

But by 2012, that number had dropped to 106,000 acres. The economic downturn beginning in 2011 brought a dramatic drop in land conservation in the state. The depressed housing market lowered land prices, making land conservation more affordable, but brought with it rising unemployment, pressure on government budgets, and cutbacks to conservation funding. The same economic pressures facing the state government also affected many individuals and organizations engaged in land conservation—landowners, local governments, and nonprofit organizations were forced to pull back on conservation investments.

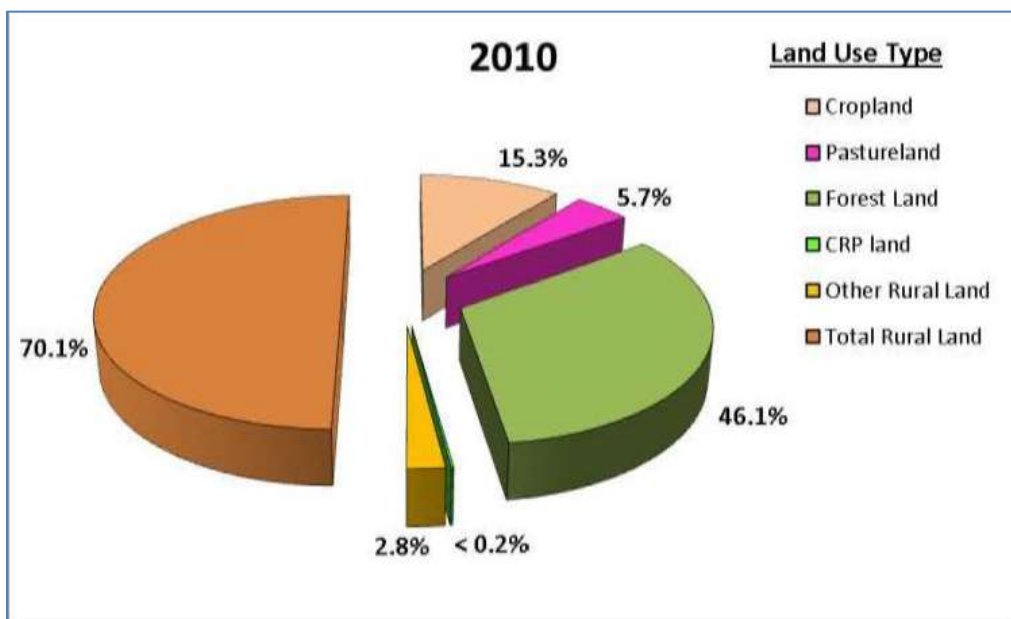
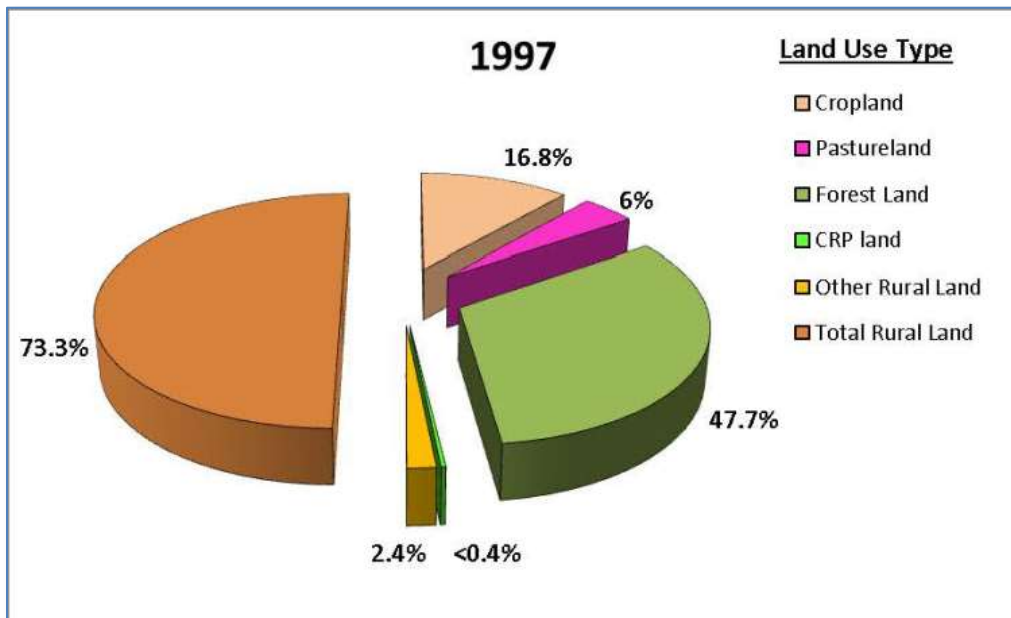
Figure 2.2 uses NRI data to compare land ownership changes from 1997 to 2010. A similar comparison was presented in the 2005 WAP (NCWRC 2005). Of note is the 3% increase in acres of non-federal developed land over this 13 year period in North Carolina.

Figure 2.2 Changes in land ownership, 1997 to 2010 (USDA 2013).



With this reported increase in developed lands, there is a corresponding decrease in land cover type over the same thirteen year period (USDA 2013). As of 2010, there are 23,639,900 acres of non-federal lands in the state and land use or cover is primarily forest land. Figure 2.3 uses NRI data to depict the percentage of land cover for non-federal lands used for crops, pasture, forest, and other rural land as well as land enrolled in the USDA Conservation Reserve Program (CRP) (USDA 2014). The CRP is a federal program established under the Food Security Act of 1985 to assist private landowners that want to convert highly erodible cropland to vegetative cover for 10 years.

**Figure 2.3 Changes in land use on non-federal lands, 1997 to 2010 (USDA 2013).**



As depicted in Figure 2.3 cropland acreage decreased by 1.5%; pastureland decreased by 0.3%; forest land decreased by 1.6%; total rural land decreased by 3.2%; and CRP land decreased by 0.2% over the period between 1997 and 2010, while other rural land uses increased by 0.4% over this thirteen year period.

### 2.3.2 Protected Species

Currently, there are 61 wildlife and plant species known to occur in North Carolina that are listed by USFWS for protection under the Federal Endangered Species Act of 1973 (ESA) (USFWS 2013). Of those listed for the state, 34 are fish, wildlife, insects and spiders, and the remaining 27 are plants. The ESA protects species that are in danger of extinction and 29 of the protected species found in the state have recovery plans. Recovery plans are available online: [www.fws.gov/endangered/species/recovery-plans](http://www.fws.gov/endangered/species/recovery-plans).

In addition to the federal listed species, there are 109 species currently listed as endangered or threatened in North Carolina. State protected species are designated by NCWRC through legislative rule-making and published in the NC Administrative Code (NCAC) 15A NCAC 10I.0101 through .0105. All species listed for federal protection are also listed for protection under the State Endangered Species Act (NC General Statute 113-331 to 113-337). There are also 129 species of special concern in North Carolina. The current NCAC list includes both federal and state listed species; however, any species that has been removed from federal listing will retain state listing status until removed through North Carolina legislative action. A record of state listed species is available online: [www.ncwildlife.org/Portals/0/Conserving/documents/protected\\_species.pdf](http://www.ncwildlife.org/Portals/0/Conserving/documents/protected_species.pdf).

Since the 2005 WAP was published there have been several changes to the species protected under federal and state listings. State protected species are designated by NCWRC through legislative rule making and published in the NC Administrative Code (NCAC) (in 15A NCAC 10I.0101 through .0105). Under NC statutes, any species listed for federal protection under the ESA as endangered or threatened will carry a corresponding listing for state protection. However, any species that has been removed from federal ESA protection will retain state listing status until removed through NC legislative action.

Table 2.1 provides a comparison of species with a federal listing status that has changed while the state listing has been retained. Some of these listings differ from the status published in the 2005 WAP.

**Table 2.1 Changes since 2005, federal protection status (endangered and threatened) changes and corresponding state protection status.**

<b>Common Name</b>	<b>Scientific Name</b>	<b>Federal Status</b>	<b>State Status</b>
Bald Eagle	<i>Haliaeetus leucocephalus</i>	Delisted 8/8/2007 – Recovered	Threatened
Loggerhead Sea Turtle	<i>Caretta caretta</i>	Listed 10/24/2011 – Threatened (NW Atlantic Ocean populations)	Threatened
Atlantic Sturgeon	<i>Acipenser oxyrinchus oxyrinchus</i>	Listed 2/6/2012 – Endangered	Endangered (Pending status change from Special Concern)
Red Knot Rufa	<i>Calidris canutus rufa</i>	Listed 1/12/2015 – Threatened	Threatened (Pending status change)
Northern Long-Eared Bat	<i>Myotis septentrionalis</i>	Listed 5/4/2015 – Threatened	Threatened (Pending status change)
Red Wolf	<i>Canis rufus</i>	Listed 11/19/1986 – Endangered	Threatened (per USFWS agreement)

In addition to a listing status change for Loggerhead Sea Turtle the USFWS designated critical terrestrial (nesting) habitat for the Northwest Atlantic Ocean distinct population segment. This designation was published in a final rule that became effective on August 11, 2014. Coastal areas of North Carolina, from Boque Banks (Carteret County) southward to Holden Beach/Shallotte Inlet (Brunswick County), are within the Northern Recovery Unit of this Loggerhead Sea Turtle critical habitat (FR 2014).

Candidate species for state protection are plants and animals for which the USFWS has sufficient information on biological status and threats serious enough to propose them as endangered or threatened under the ESA, but for which a proposed listing regulation is precluded by other priorities based on the magnitude and immediacy of threats and taxonomic uniqueness of the species (USFWS 2014). Candidate species receive no statutory protection under the ESA. The USFWS encourages cooperative conservation efforts for these species because they are, by definition, species that may warrant future protection under the ESA. The USFWS encourages cooperative conservation efforts for these species because they are, by definition, species that may warrant future protection under the ESA. The current list of USFWS candidate species is available online: <http://www.fws.gov/endangered/what-we-do/cnor.html>.

The National Marine Fisheries Service (NMFS), which has jurisdiction over most marine species, also maintains a list of “species of concern” for which more information is needed before they can be proposed for listing. The current list of NMFS candidate species is available online <http://www.nmfs.noaa.gov/pr/species/esa/candidate.htm>.



As of late 2014, there are 27 federally listed endangered and threatened plant species in North Carolina that are protected by the USFWS under the ESA; however, this WAP does not address listed plant species. The NC Natural Heritage Program (NCNHP) tracks the occurrence and status of listed plant species through its own surveys and monitoring programs, and the occurrence and status of listed wildlife species through data shared by agencies and partners that conduct survey and monitoring programs. Both federal- and state-listed plant species can be found on federal- or state-owned lands in many of the natural communities described in Chapter 4 of this document.

The Plant Conservation Program, a unit of the NC Department of Agriculture and Consumer Services (NCDACS), has regulatory responsibility for the 299 state-listed endangered and threatened plant species and the 118 plant species of special concern listed in the state for protection. This information is published in the NC General Statutes, Article 19B, Chapter 106, §202.12-22.

Implementation of the ESA was enhanced in 2011 when a complimentary agreement was reached in US District Court with the Center for Biological Diversity that reinforces the work plan developed by USFWS. The original multi-year listing work plan enables the agency to systematically, over a period of six years, review and address the needs of more than 250 species listed on the 2010 Candidate Notice of Review to determine if they should be added to the Federal Lists of Endangered and Threatened Wildlife and Plants. The complimentary agreement includes additional scheduling commitments for a small subset of the actions in the work plan that is consistent with USFWS objectives and biological priorities.

These historic agreements allow the USFWS to more effectively focus on providing the benefits of the ESA to those imperiled species most in need of protection, while prioritizing its workload based on the needs of the candidate species and providing state wildlife agencies, stakeholders, and other partners more clarity and certainty about when listing determinations will be made. Response to both the needs of at-risk resources and the concerns of citizens will be consistent with land management objectives and need. The new tools provide regulatory assurance, technical assistance, and programs that provide landowners more recovery options.

### **2.3.3 Endangered Ecosystems**

Forest ecosystems that support numerous species and essential ecological processes have high ecological value that might be compromised when the forest is impacted by stressors. The concept of 'endangered' forests is based on concerns that continuing losses and impacts from stressors such as land use changes, invasive species, climate change, and industrial forestry practices will make it increasingly difficult to retain biodiversity in forest ecosystems. These systems may require protection from stressors that threaten their ability to function as complete and natural ecological communities (Forest Ethics et al. 2006).

Seven southeastern states (Florida, Georgia, North Carolina, South Carolina, Virginia, Alabama, and Tennessee) made the 'extreme risk' category in an assessment of risk to ecosystems in the

United States based on number of endangered ecosystems, percentage of imperiled species by state, and development pressures. In addition to that distinction, eight of the top 21 endangered ecosystems in the United States can be found in North Carolina (Noss and Peters 1995) as indicated in Table 2.2.

**Table 2.2 Endangered ecosystems in the southeast.**

<b>Endangered Ecosystem</b>	<b>Rank</b>
Southern Appalachian spruce-fir forests	2
Longleaf pine and savanna	3
Eastern grasslands, savanna, and barrens	4
Coastal communities in the lower 48 states	7
Large streams and rivers in the lower 48 states	11
Cave and karst systems	12
Ancient eastern deciduous forest	16
Southern forested wetlands	21

The NCWRC has developed conservation recommendations that can help local planning organizations and municipal governments conserve and manage terrestrial wildlife habitats, including six priority community types: wetlands, riparian and floodplain habitats, longleaf pine habitats, upland forests, early successional habitats, and rock outcrops, caves, and mines (NCWRC 2012).

### **2.3.4 Critical Areas for Freshwater Conservation**

There have been several aquatic assessments undertaken by conservation organizations during the last several years that address freshwater biodiversity conservation at different scales. These assessments have largely built on the information gathered in previous efforts in order to identify significant regions and priority areas for freshwater conservation.

For example, The Nature Conservancy (TNC) quantified the distribution of freshwater systems and the condition of lands and waters surrounding them to generate a set of priorities for freshwater preservation, restoration, and further exploration (Burns et al. 2012; Benner et al. 2014). The Nature Conservancy evaluated streams in the state by applying criteria that considered physical properties and condition characteristics to evaluate their degree of resilience or vulnerability. Resilient stream and river systems are those that have the greatest potential to continue supporting biodiversity into the future despite potentially severe, and often unpredictable, impacts from climate change (Benner et al. 2014). A resilient network is a structurally intact geophysical setting that sustains a diversity of species and natural communities, maintains basic relationships among ecological features and key ecological processes, and allows for adaptive change in composition and structure (Anderson et al. 2012; Benner et al. 2014).

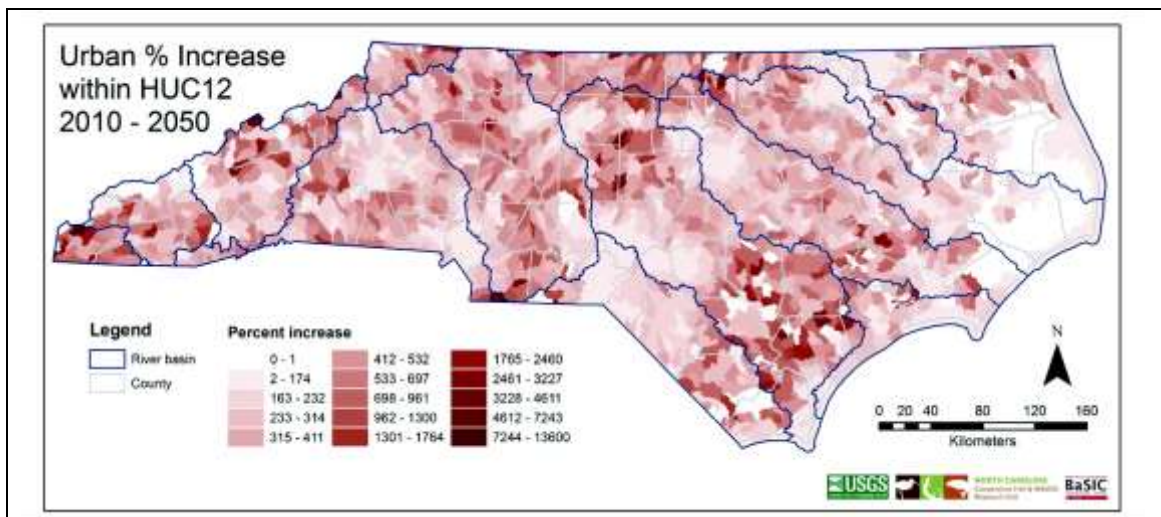
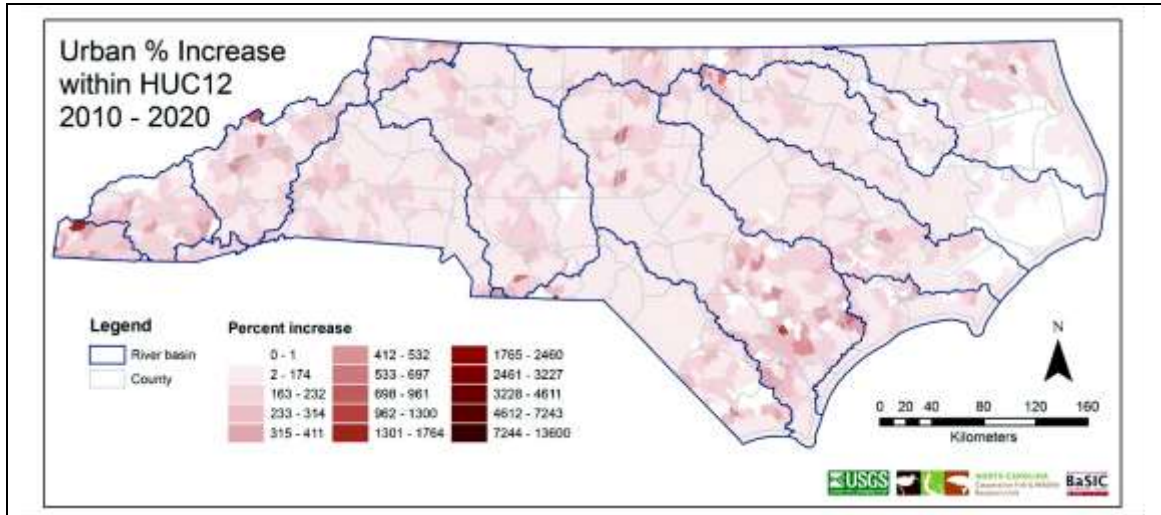
The World Wildlife Fund (WWF) conducted a conservation assessment of freshwater ecoregions of North America (Abell et al. 2000). The Nature Conservancy also assessed small-scale watersheds across the country (Aldrich et al. 1998) and subsequently identified priority areas within four freshwater ecoregions in the Southeast (Smith et al. 2002). All three efforts identify the Southeast as a key region for freshwater conservation efforts. Many of the critical areas identified in those efforts overlap North Carolina's borders:

- The entire South Atlantic freshwater ecoregion (southern Virginia through central Georgia) was identified by Abell et al. (2000) as a key region in which to focus aquatic conservation efforts in North America;
- Of the 327 key small watershed areas Aldrich et al. (1998) identified across the country, 21 are found in North Carolina;
- Smith et al. (2002) identified 70 sites for priority freshwater conservation in North Carolina (14 in the Tennessee-Cumberland Aquatic Region, 56 in the South Atlantic Aquatic Region).

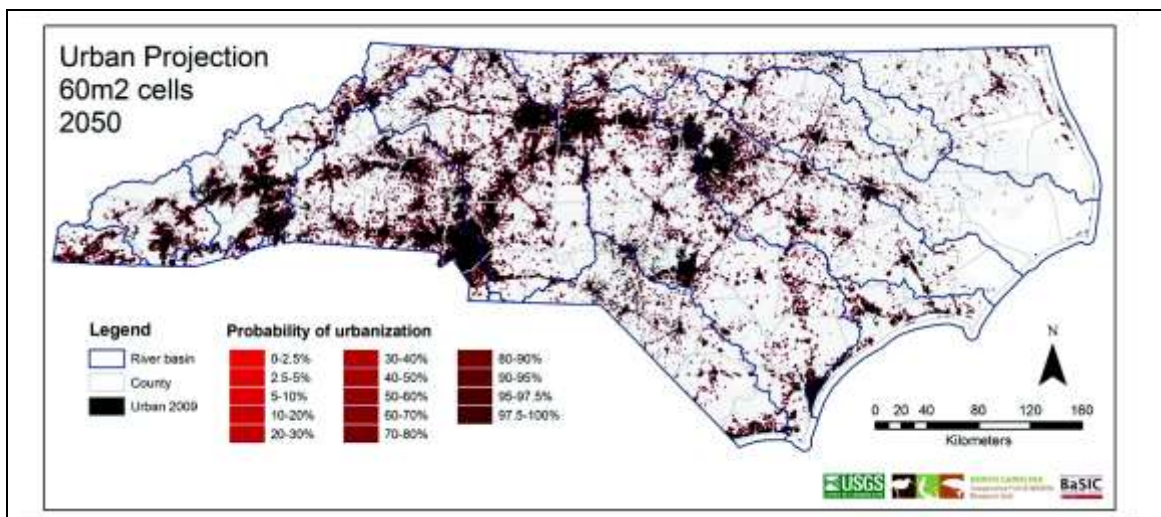
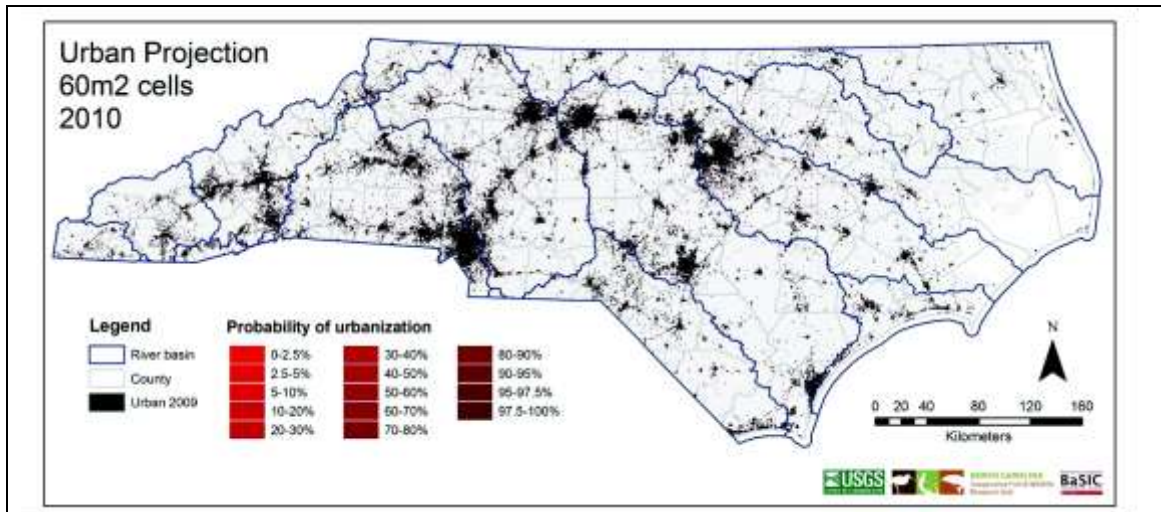
## 2.4 Uncertainty of Future Conditions

Urban growth probability for the year 2020 to 2050 was projected by means of the Slope, Land use, Excluded, Urban, Transportation and Hillshade (SLEUTH) model, which uses cellular automata, terrain mapping, and land cover change modeling to address urban growth (Jantz et al. 2009; NCGIA 2011). The SLEUTH model incorporates five parameters (Dispersion, Breed, Spread, Slope, and Road Gravity) into the growth rules which project future urbanization. The model simulates not only outward growth of existing urban areas but also growth along transportation corridors and new centers of urbanization. Figure 2.3 incorporates four growth rules (Spontaneous Growth, New Spreading Centers, Edge Growth, and Road-Influenced Growth) to model the predicted rate and pattern of urbanization.

Figure 2.3 Urban growth probabilities and projections for the period 2010-2020 in comparison with 2010-2050.



**Figure 2.3 Urban growth probabilities and projections for the period 2010-2020 in comparison with 2010-2050.**



Similar results are shown in research conducted by the Spatial Analysis for Conservation and Sustainability SILVIS Lab, a cooperative effort led by the University of Wisconsin Forest and Wildlife Ecology and supported by numerous federal and state agencies and private conservation organizations. The rapid development around the edges of metropolitan areas and expansion into adjacent wild lands and in rural areas is depicted in wildlife–urban interface (WUI) maps. Two types of WUI maps are intended to illustrate where the WUI was located in 1990, 2000, and 2010: intermix and interface. Intermix WUI are areas where housing and vegetation intermingle; interface WUI are areas with housing in the vicinity of contiguous wildland vegetation. Geographic Information System (GIS) data that provides spatially detailed national assessment of the WUI across the coterminous US and for each state (including North Carolina) is available online: <http://silvis.forest.wisc.edu//maps/wui/2010/download>.

## 2.5 Conclusion

There are numerous factors that influence the abundance and distribution of species and habitats including many human influences. The fact that management and implementation of conservation measures often falls under the jurisdiction of multiple agencies and organizations presents an obstacle to effective conservation. Natural resource agencies must work more closely with private landowners and nongovernmental organizations in order to identify common conservation goals and work towards cooperative achievement of those goals. Considering the persistent limits to funding and manpower resources available for implementing conservation strategies, it is imperative to prioritize efforts and work collaboratively to implement the recommendations outlined in this Plan.

The remaining chapters in this document provide information about the conservation and management needs of North Carolina's fish and wildlife and the natural communities that support them; prioritize recommendations for meeting those needs; and identify important partnerships and programs that work toward achieving conservation goals. An example of how conservation action and partnerships help protect an endangered species is provided in the following brief case study on Carolina Northern Flying Squirrel.

### Case Study – How Conservation Action Helps Protect Species: Carolina Northern Flying Squirrel

There are two species of flying squirrels in North Carolina - the Northern (*Glaucomys sabrinus coloratus*) and Southern (*Glaucomys volans*). Carolina Northern Flying Squirrels (CNFS) are found on high mountain peaks in southwest Virginia, western North Carolina, and eastern Tennessee in spruce-fir and northern hardwood forests. Flying squirrels are nocturnal, spending the day denning in tree cavities or dry nests filled with shredded Yellow Birch bark. At night, they forage principally on certain fungi and lichens, supplementing their diet with buds, catkins, fruits, sap, insects, small vertebrates, and eggs. The CNFS was federally listed as endangered under the Endangered Species Act in 1985 and was identified as a priority species for conservation in the 2005 Wildlife Action Plan (WAP).



Carolina Northern Flying Squirrel (Christine Kelly/NCWRC)

The 2005 WAP identified the need for surveys to determine the distribution, relative abundance, and status of wildlife species associated with northern hardwood and spruce-fir forests, including CNFS. Recommendations also called for use of monitoring programs to assess current population status and trend information; research studies on the population biology of wildlife species as well as the ecological relationships between the species, their habitats, and the biological, physical, and chemical habitat components; genetic studies to explore the degree of genetic isolation of species restricted to high elevations; and support of collaborative research with colleges and universities. To date, work has involved partnerships with USFWS, USFS, NPS, Eastern Band of Cherokee Indians (EBCI), NCDOT, Duke Energy, Southern Appalachian Spruce Restoration Initiative, Southern Highlands Reserve, Warren Wilson College, WildSouth, and Deltec Homes. Cooperative research efforts have involved NC State University, Auburn University, Virginia Polytechnic Institute and State University (Virginia Tech), and the University of NC at Wilmington.

Even before the 2005 WAP was published, annual survey and monitoring of CNFS populations was conducted within seven of the eight Geographic Recovery Areas identified by USFWS (1990). Monitoring efforts began in 1997 with the installation of wooden squirrel boxes (designed by Dr. Peter Weigl of Wake Forest University) in apparently suitable habitat (Weigl et al. 1992, USFWS 1990, 2001), and includes conducting mark-recapture surveys. The low captures and recaptures from nest boxes do not generate meaningful population estimates. Therefore, nest box data are analyzed using occupancy models and additional monitoring techniques are recommended to better understand population status and trends of this rare and elusive species. Survey sites have since been expanded to include transects within additional areas of suitable habitat. Monitoring efforts now also include using radio-telemetry, acoustic detectors, and trail cameras, and genetic research to improve our understanding of this species.

Conservation and management efforts have focused on addressing the loss of conifer habitat and fragmentation that serves as a barrier to dispersal. Habitat loss has resulted primarily from extensive logging of the spruce-fir forest that occurred primarily between the 1880s and 1930s, followed by mortality of Fraser Fir due to Balsam Woolly Adelgid (*Adelges piceae*) and development (for recreation and second homes). In one recovery area the only extant conifer species, Eastern Hemlock, has been lost due to Hemlock Woolly Adelgid (*Adelges tsugae*). Habitat improvement measures involve enhancing the conifer component in appropriate areas by planting Red Spruce (*Picea rubens*) seedlings or managing the forest canopy around existing spruce trees through timber cuts that 'release' existing spruce trees so the canopy is more open and they get more sunlight. In 2012 a multi-state effort, the Southern Appalachian Spruce Restoration Initiative, was established with the goal of achieving landscape scale restoration to benefit Northern Flying Squirrel populations as well as other priority species (Red Crossbill and Saw-whet Owl).

Fragmentation caused by the Cherohala Skyway corridor in the Unicoi Mountains resulted in a barrier to dispersal that impeded genetic mixing of populations. Road width is greater than gliding ability and road shoulders lack mature trees of sufficient height for the squirrels to successfully launch and glide across the corridor. Mitigation measures developed in 2007 and implemented in 2008 involved erecting artificial crossing structures along the Cherohala Skyway to facilitate road crossing and to reconnect populations. Radio telemetry monitoring and trail camera images indicate some flying squirrels have successfully used the crossing structures (Kelly et al. 2013). Priorities for additional work over the next 10-year planning cycle are outlined in Chapter 3.



**Cherohala Skyway crossing structures  
(Christine Kelly/NCWRC)**



## References

- Abell RA, Olsen DM, Dinerstein E, Hurley PT, Diggs JT, Erichbaum W, Walters S, Wettengel W, Allnutt T, Loucks CJ, Hedao P. 2000. Freshwater ecoregions of North America: a conservation assessment. Washington (DC): Island Press.
- Aldrich JR, Fries J, Haddock R, Ivey G, Lawson KJ, Laurenzi A, Lynett K, Myers J, Riordan RM, Vaughn C, et al. 1998. Rivers of life: critical watersheds for protecting freshwater biodiversity. Arlington (VA): The Nature Conservancy.
- Anderson MG, Clark M, and Olivero Sheldon A. 2012. Resilient sites for terrestrial conservation in the northeast and mid-atlantic region. Boston (MA): The Nature Conservancy, Eastern Conservation Science. 168 pp.
- Benner R, Barnett A, Olivero A, Hoenke K, Meitzen K, and Fields M. 2014. North Carolina's freshwater resilience. Durham (NC): The Nature Conservancy. 33 pp.
- Burns CE, Peoples C, Fields M, and Barnett A. 2012. Protecting North Carolina's freshwater systems: a state-wide assessment of biodiversity, condition and opportunity. Durham (NC): The Nature Conservancy.
- [CTNC] Conservation Trust for North Carolina. 2014. Protecting Farmland: Preserving Land for Fresh and Local Foods. [accessed 2015 July] <http://www.ctnc.org/protect/info-nc-landowners/land-protection-programs/protecting-farmland/>.
- Dutzik T, Schneider J. 2012. Securing North Carolina's future: a five-year plan for investing in our land, water and quality of life. Raleigh (NC): Land for Tomorrow.
- [ERS] Economic Research Service. ERS State Fact Sheets: North Carolina Census of Agriculture. Washington (DC): US Department of Agriculture; [accessed 2015 May; updated 8 May 2015]. <http://www.ers.usda.gov/statefacts/>.
- [FR 2014] Federal Register [internet]. 2014. Endangered and Threatened Wildlife and Plants; Designation of Critical Habitat for the Northwest Atlantic Ocean Distinct Population Segment of the Loggerhead Sea Turtle. [accessed 2015 July] <https://www.federalregister.gov/articles/2014/07/10/2014-15725/endangered-and-threatened-wildlife-and-plants-designation-of-critical-habitat-for-the-northwest>.
- Ford WM, Evans AM, Odom RH, Rodrigue JL, Kelly CA, Abaid N, Diggins CA, Newcomb D. 2015. Predictive habitat models derived from nest-box occupancy for the endangered Carolina Northern Flying Squirrel in the Southern Appalachians. Endangered Species Research. *In Press*.

- Ford WM, Kelly CA, Rodrigue JL, Odom RH, Newcomb D, Gilley LM, Diggins CA. 2014. Late winter and early spring home range and habitat use of the endangered Carolina Northern Flying Squirrel in western North Carolina. *Endangered Species Research* 23:73-82.
- Forest Ethics, Greenpeace, Natural Resources Defense Council, and Rainforest Action Network. 2006. Ecological components of endangered forests. [accessed 2015 May]. Greenpeace. <http://www.greenpeace.org/usa/Global/usa/report/2010/2/endangered-forests-technical-d.pdf>.
- Jacobsen LA, Mather M. 2010. U.S. Economic and Social Trends Since 2000. *Population Bulletin* 65(1). Population Reference Bureau. Washington, DC. 20 pp.
- Jantz CA, Goetz SJ, Donato D, Claggett P. 2009. Designing and implementing a regional urban modeling system using the SLEUTH cellular urban model. *Computers, Environment, and Urban Systems*. 34(1): 1–16.
- Kelly CA, Diggins CA, and Lawrence AJ. 2013. Crossing structures reconnect federally endangered flying squirrel populations divided for 20 years by road barrier. *Wildlife Society Bulletin* 37(2):375-379.
- [NCAC] North Carolina Administrative Code. SubChapter 10I Endangered and Threatened Species. [accessed 2015 July] <http://ncrules.state.nc.us/ncac/title%2015a%20-%20environment%20and%20natural%20resources/chapter%2010%20-%20wildlife%20resources%20and%20water%20safety/subchapter%20i/subchapter%20i%20rules.pdf>.
- [NCGIA] National Center for Geographic Information and Analysis. 2011. Project Gigapolis [webpage]. [accessed 2015 July] <http://www.ncgia.ucsb.edu/projects/gig/index.html>.
- [NCWRC] North Carolina Wildlife Resources Commission [internet]. 2005. North Carolina Wildlife Action Plan. Raleigh, NC. 498 pp. [accessed 2015 July] <http://www.ncwildlife.org/plan.aspx>.
- [NCWRC] North Carolina Wildlife Resources Commission [Internet]. 2012. Conservation recommendations for priority terrestrial wildlife species and habitats in North Carolina. [accessed 2015 May]. <http://www.ncwildlife.org/Portals/0/Conserving/documents/ConservingTerrestrialHabitatsandSpecies.pdf>
- [NCOSBM] North Carolina Office of State Budget and Management [internet]. 2015. Socioeconomic data and population estimates and projections. [accessed 2015 June] [http://www.osbm.state.nc.us/ncosbm/facts\\_and\\_figures/socioeconomic\\_data/population\\_estimates/county\\_projections.shtm](http://www.osbm.state.nc.us/ncosbm/facts_and_figures/socioeconomic_data/population_estimates/county_projections.shtm).

- [NGA] National Governors Association. 2013. Top Trends in State Economic Development. 17 pp. Available online <http://www.nga.org/cms/center>.
- Noss RF, Peters RL. 1995. Endangered ecosystems: a status report on America's vanishing habitat and wildlife. Washington (DC): Defenders of Wildlife.
- Smith RK, Freeman PL, Higgins JV, Wheaton KS, FitzHugh TW, Ernstrom KJ, Das AA. 2002. Priority areas for freshwater conservation action: a biodiversity assessment of the Southeastern United States. The Nature Conservancy.
- Tippett R. 2013. Population growth & population aging in North Carolina counties [Internet]. Chapel Hill (NC): UNC Carolina Population Center, Carolina Demography; [accessed 2015 May]. <http://demography.cpc.unc.edu/2013/10/14/population-growth-population-aging-in-north-carolina-counties/>
- Ungemah D, Goodin G, Dusza C. 2007. Examining Incentives and Preferential Treatment of Carpools on Managed Lane Facilities. Journal of Public Transportation 10(4): 151-69.
- [UNCC] University of North Carolina at Charlotte. 2015. Charlotte population growth: a clearer picture. [accessed 2015 July] <http://ui.uncc.edu/display/charlotte-region-population-growth-census-tract>.
- [USCB] United States Census Bureau [internet]. 2010. 2010 Census Data Products: United States at a glance (version 2.8). [updated 2015 May, accessed 2015 June] <http://www.census.gov/population/www/cen2010/glance/>.
- [USDA] United States Department of Agriculture. 2009. Summary Report: 2007 National Resources Inventory, Natural Resources Conservation Service, Washington, DC, and Center for Survey Statistics and Methodology, Iowa State University, Ames, Iowa. 123 pp. [accessed July 2015] [http://www.nrcs.usda.gov/technical/NRI/2007/2007\\_NRI\\_Summary.pdf](http://www.nrcs.usda.gov/technical/NRI/2007/2007_NRI_Summary.pdf)
- [USDA] United States Department of Agriculture. 2013. Summary Report: 2010 National Resources Inventory. Washington (DC): Natural Resources Conservation Service; Ames (IA): Iowa State University; [accessed 2015 May] [http://www.nrcs.usda.gov/Internet/FSE\\_DOCUMENTS/stelprdb1167354.pdf](http://www.nrcs.usda.gov/Internet/FSE_DOCUMENTS/stelprdb1167354.pdf).
- [USDA] United States Department of Agriculture [internet]. 2014. Farmland Information Center. The 2010 NRI: Changes in Land Cover/Use. North Carolina/American Farmland Trust fact sheet. North Carolina: NC/American Trust.

[http://www.farmlandinfo.org/sites/default/files/2010%20NRI%20Changes%20in%20Land%20Cover%20Useext\\_FIC%202014\\_0.pdf](http://www.farmlandinfo.org/sites/default/files/2010%20NRI%20Changes%20in%20Land%20Cover%20Useext_FIC%202014_0.pdf).

[USDHUD] United States Department of Housing and Urban Development. 2013. HUC PD&R Housing Market Profiles, Raleigh-Durham, North Carolina. Office of Policy Development and Research. [accessed 2015 June]  
[http://www.huduser.org/portal/periodicals/USHMC/reg/RaleighNC\\_HMP\\_Nov13.pdf](http://www.huduser.org/portal/periodicals/USHMC/reg/RaleighNC_HMP_Nov13.pdf).

[USDOJ] United States Department of the Interior, U.S. Fish and Wildlife Service, and U.S. Department of Commerce, U.S. Census Bureau. 2011 National Survey of Fishing, Hunting, and Wildlife-Associated Recreation. 82 pp.

[USFWS] United States Fish and Wildlife Service. 1990. Appalachian Northern Flying Squirrels (*Glaucomys sabrinus fuscus* and *Glaucomys sabrinus coloratus*) recovery plan. Newton Corner, MA. 53 pp. [accessed 2015 June]  
[http://ecos.fws.gov/docs/recovery\\_plan/900924c.pdf](http://ecos.fws.gov/docs/recovery_plan/900924c.pdf).

[USFWS] United States Fish and Wildlife Service. 2001. Appalachian Northern Flying Squirrels (*Glaucomys sabrinus fuscus* and *Glaucomys sabrinus coloratus*) recovery plan update. 7 pp. Hadley, MA. [accessed 2015 June]  
[http://ecos.fws.gov/docs/recovery\\_plan/010906.pdf](http://ecos.fws.gov/docs/recovery_plan/010906.pdf).

[USFWS] United States Fish & Wildlife Service. 2013. Endangered and threatened species of North Carolina. Raleigh (NC): Raleigh Ecological Services Field Office; [updated 2013 December; accessed 2015 May]. [http://www.fws.gov/raleigh/es\\_tes.html](http://www.fws.gov/raleigh/es_tes.html).

[USFWS] United States Fish & Wildlife Service. 2014. Candidate Species: Section 4 of the Endangered Species Act. [accessed 2015 July] [http://www.fws.gov/endangered/esa-library/pdf/candidate\\_species.pdf](http://www.fws.gov/endangered/esa-library/pdf/candidate_species.pdf).

# Chapter 3 North Carolina's Wildlife

---

***Required Element 1:*** Information on the distribution and abundance of species of wildlife, including low and declining populations as the state fish and wildlife agency deems appropriate, that are indicative of the diversity and health of the state's wildlife.

## 3.1 Introduction

Keeping common species common and preventing extinction are important actions, because any loss of species will reduce diversity in natural communities and will have unknown consequences for ecosystems' processes, functions, and services upon which we depend (Mace and Purvis 2008; Diaz et al. 2006). A loss of species diversity can also contribute to constraints in gene flow, which will influence the ability of a species to survive changing conditions and stressors (Mace and Purvis 2008; Myers and Knoll 2001).

Conservation efforts are often necessary to successfully reverse declining population trends and prevent the need for a species to be listed for protection under federal and state laws. While it could be justified to rank every species at the highest priority for conservation and management efforts, there are usually not sufficient resources to implement and achieve this level of effort. Time, staff, and budget constraints are resource limitations that must be factored into conservation planning in an effort to support more effective use of resources. It is important to focus efforts not only on the highest priorities but also on those measures that have the greatest impact, can achieve the most benefits, or are easiest to implement. It is also important to take advantage of opportunities to work synergistically with partners toward achieving common conservation goals.

### 3.1.1 Regulatory Authority for Wildlife

The idea of wildlife as a "public trust" resource, meaning it is a resource shared as common property amongst all people, was the prevalent perspective during the Roman era. During the Middle Ages, common law tradition that emerged in England stated that wildlife species were legally owned by the king and not for private use (Organ and Mahoney 2007; UCB 2010). However, plants were not owned by the king and fish were subject to limited property rights dependent upon possession (Walrut 2004).

The legal system in the United States is based on English common law (UCB 2010); however, common usage and laws in the United States have reestablished fish and wildlife as public trust resources. By the beginning of the 20th century, overuse and extinctions led to the need for regulation, thus federal laws were established to protect and regulate the use of wildlife resources. One of the most important protective measures for wildlife conservation is the Endangered Species Act of 1973,

designed to protect and recover endangered and threatened species of fish, wildlife, and plants within the United States and its territories.

While not inclusive of all current federal and state legislation, Table 3.1.1 provides a list of important federal and state laws that regulate and protect wildlife resources in North Carolina. The year federal laws became effective and dates of revision can be found online by visiting the federal resource laws digest webpage (<http://www.fws.gov/laws/lawsdigest/ResourceLaws.html>). Information about state regulations can be found online by visiting the North Carolina General Assembly webpage (<http://www.ncga.state.nc.us/gascripts/Statutes/StatutesTOC.pl>).

**Table 3.1.1 Selected state and federal laws that protect wildlife.**

<u>Federal Resource Laws<sup>1</sup></u>	<u>NC General Statutes<sup>2</sup></u>
<ul style="list-style-type: none"> <li>• Bald and Golden Eagle Protection Act</li> <li>• Endangered Species Act</li> <li>• Federal Aid in Fish Restoration Act</li> <li>• Federal Aid in Sport Fish Restoration Act (Dingell–Johnson Act, Wallop–Breux Act)</li> <li>• Federal Aid in Wildlife Conservation Act (Pittman–Robertson Act)</li> <li>• Fish &amp; Wildlife Act</li> <li>• Fish &amp; Wildlife Conservation Act (Nongame Act)</li> <li>• Fisheries Conservation &amp; Management Act</li> <li>• Lacey Act</li> <li>• Land &amp; Water Conservation Act</li> <li>• Magnuson–Stevens Fishery Conservation and Management Act</li> <li>• Marine Mammal Protection Act</li> <li>• Migratory Bird Conservation Act</li> <li>• Migratory Bird Treaty Act</li> <li>• Neotropical Migratory Bird Conservation Act</li> <li>• Protection of Migratory Game &amp; Insectivorous Birds Migratory Bird Treaty</li> <li>• Whaling Convention Act</li> <li>• Wild Bird Conservation Act</li> </ul>	<ul style="list-style-type: none"> <li>• Chapter 19A: Protection of Animals (includes protection of black bears)</li> <li>• Chapter 77: Rivers, Creeks, and Coastal Waters (defines river basins, covers obstructions in streams, various lake management commissions, and clean water regulation)</li> <li>• Chapter 104: US Lands (covers inland waterways, forest reserves, migratory bird sanctuaries, wildlife refuges, National Park system lands)</li> <li>• Chapter 106: Agriculture (covers pest control, forestry services and development, prescribed burning)</li> <li>• Chapter 113: Conservation and Development (covers state forests and park topics, fire control, game laws, trapping, conservation agencies, coastal fisheries, regulation of wildlife and fisheries, endangered and threatened species, species of special concern)</li> <li>• Chapter 146: State Lands (covers land acquisition topics including wetland mitigation, public parks and forests, public waters access)</li> </ul>
<p><sup>1</sup>See <a href="http://www.fws.gov/laws/lawsdigest/ResourceLaws.html">http://www.fws.gov/laws/lawsdigest/ResourceLaws.html</a> for enacted and revision dates</p>	<p><sup>2</sup>See <a href="http://www.ncga.state.nc.us/gascripts/Statutes/StatutesTOC.pl">http://www.ncga.state.nc.us/gascripts/Statutes/StatutesTOC.pl</a> for enacted and revision dates</p>

North Carolina has enacted legislation that states all marine, estuarine, and wildlife resources are public trust resources, establishes state jurisdictions and authorities for their use and management,

and assigns stewardship of natural resources to certain state agencies. Legislation (see GS 143-24) states that public trust lands and waters are under stewardship authority of either the NC Wildlife Resources Commission (NCWRC) (freshwater and inland resources) or the Marine Fisheries Commission (marine and estuarine resources).

The General Statutes direct the NCWRC to manage, restore, develop, cultivate, conserve, protect, and regulate the wildlife resources of the state; to determine the requirements for conservation of protected wild animal species; and also grant the NCWRC authority to conduct investigations to determine whether a wild animal should be on a protected animal list (in GS 113; GS 143). These statutes also provide definitions covering fish, including freshwater, marine, and estuarine species, and wildlife resources, including game and migratory species. These include the following (as defined in NCGS 113, Article 12, §113-129):

*“Wildlife [is] all wild animals, wild birds, all fish found in inland fishing waters, and inland game fish”.*

*“Wild Animal means any native or once-native nongame amphibian, bird, crustacean, fish, mammal, mollusk, or reptile not otherwise legally classified by statute or regulation such as game and fur bearing animals, except those inhabiting and depending upon coastal fishing waters, marine and estuarine resources, marine mammals found in coastal fishing waters, sea turtles found in coastal fishing waters, and those declared to be pests under the Structural Pest Control Act of North Carolina of 1955 or the North Carolina Pesticide Law of 1971.”.*

*“Wildlife Resources [are] all wild birds; all wild mammals other than marine mammals found in coastal fishing waters; all fish found in inland fishing waters, including migratory saltwater fish; all inland game fish; all uncultivated or undomesticated plant and animal life inhabiting or depending upon inland fishing waters; waterfowl food plants wherever found, except that to the extent such plants in coastal fishing waters affect the conservation of marine and estuarine resources the Department (Department of Environment and Natural Resources) is given concurrent jurisdiction as to such plants; all undomesticated terrestrial creatures; and the entire ecology supporting such birds, mammals, fish, plant and animal life, and creatures.”.*

*“Marine and Estuarine Resources [are] all fish, except inland game fish, found in the Atlantic Ocean and in coastal fishing waters; all fisheries based upon such fish; all uncultivated or undomesticated plant and animal life, other than wildlife resources, inhabiting or dependent upon coastal fishing waters; and the entire ecology supporting such fish, fisheries, and plant and animal life.”*

*“Nongame animals are all wild animals except game and fur-bearing animals; all wild birds except game birds; and all fish found in inland fishing waters other than inland game fish. Wildlife that are considered to be ‘game’ species are regulated and subject to special license requirements for harvesting them (e.g., fishing, hunting, trapping).”*

In some instances, an animal may fall into more than one regulation or license category. For example, bobcats are classified as a fur-bearing animal subject to trapping regulations and as a game animal subject to hunting regulations. Information about which species are game animals in North Carolina and the regulations and license requirements for fishing, hunting, or trapping wildlife can be found online at the NCWRC webpage (<http://www.ncwildlife.org/Learning/Species.aspx>) and in the Commission's rules and regulation digest, which is published annually.

With few exceptions, collection and possession of live animals from the wild is illegal and can be prosecuted under state law; with the exception authorizing the NCWRC to issue permits for wildlife collectors. This applies to all wildlife species and allows collection and possession when a permit has been issued by NCWRC. Permits are also required for scientific collection of any federal or state protected species for any reason (e.g., research, propagation). However, when a scientific collection permit is issued, possession of the animal must be temporary and the animal must be returned alive to the site where it was collected. Another exception has been made for collection and possession of amphibian or reptile species which allows for an individual to collect a limited number of animals without the need for a permit (GS 113-21).

### **3.1.2 Evaluation and Identification of Priority Species**

Conservation priorities need to include the greatest variety of biological diversity possible as a means of ensuring that genetic diversity and ecosystem services remain viable as our environment is changed by natural and man-made forces. One way to determine where to focus our conservation efforts is to evaluate what we know about the status of a species and prioritize where best to direct our efforts. Similar to the method used to identify the priority species listed in the 2005 Wildlife Action Plan (WAP or Plan), recommendations were developed by species experts and research authorities (Taxa Teams) and results were subject to peer-review evaluation. The taxa evaluation process is described in a white paper found in Appendix F.

The Taxa Teams were tasked with evaluating wildlife in eight taxonomic groups based on the jurisdictional authority outlined in Section 3.1.1 and traditional programmatic boundaries. The taxonomic groups are: amphibians, birds, crayfishes, freshwater fishes, freshwater mussels, mammals, reptiles, and snails. The review process identified and measured concerns, knowledge, and needs in three evaluation categories (conservation, knowledge, and management) and ranking scores were developed for each species. Each Taxa Team established threshold scores for the three evaluation categories using the Delphi method (Linstone and Turoff 2002) and considering statistical quartiles and weighting factors as deemed appropriate for the taxonomic group. Ranking scores were then used to prioritize levels of concern for species within each taxonomic group. The 2015 evaluation process was designed to be a more objective method of prioritizing species for conservation action, and is intended to be used in future Wildlife Action Plan revisions. Thus, future changes in prioritization status will reflect changes in conservation status.

During their evaluations, the Taxa Teams decided to exclude some species from their evaluations because they may occur at the extreme periphery of their range in the state; occur as accidentals



or sporadic migrants that do not normally occur in the state; or have a conservation status or management objectives that have been developed through cooperative efforts of specific conservation partnerships (e.g., North American Bird Conservation Initiative) or are mandated under Federal authorities (e.g., regional Fisheries Management Councils, endangered and threatened species recovery plans). Information was provided for marine species and pelagic birds by conservation partners and can be found in Sections 3.10 and 3.11, respectively.

This Plan also includes a discussion about several groups of species in the phylum Arthropoda for which there is statewide or national concern regarding conservation status. Not all species in this phylum are true insects, but we use the common term “insects” in this document to collectively refer to these species. Generally, there is a significant lack of knowledge about insects in the state (e.g., population size, distribution, life history, and more), which increases the complexity and difficulty in determining conservation status or needs. Except for those identified as serious agricultural pests, there is also some ambiguity about which state agencies have regulatory or conservation authority over insects in North Carolina.

We convened an Arthropod Taxa Team of species and research experts to develop recommendations of species for which there should be conservation concern. The team limited their consideration to those insects that are generally considered important to pollination and certain food web cycles, are being tracked by the North Carolina Natural Heritage Program (NCNHP), or were identified by biologists, researchers, and other knowledgeable experts to be of national or state conservation concern. The insects identified as conservation and research priorities include important pollinator species (bees, butterflies, and moths only) and species with significant aquatic life stages (dragonflies, mayflies, stoneflies, and caddisflies only). These species are discussed in Section 3.12.

Sections 3.2 through 3.12 provide information on the eight taxonomic groups and three special categories considered in this version of the WAP. Tables with common and scientific names and evaluation results for all species evaluated by the Taxa Teams can be found in Appendix G. Copies of the tables also are available online and can be downloaded in Excel format from the WAP webpage (<http://www.ncwildlife.org/plan>).

In most cases, common names are used throughout this document to identify a species. Exceptions include the first reference to a plant or pest species and species for which there is taxonomic uncertainty or when common practice is to use a form of the scientific name as the common name; in those instances, the scientific name may be used to identify the species.

#### **3.1.2.1 Conservation Concern and Species of Greatest Conservation Need (SGCN)**

The Conservation Concern category (Metrics 1 through 9) evaluated current understanding about biological vulnerability based on current status and trend data for the species reviewed, not only for where they occur in North Carolina, but also for their range-wide occurrence. Species that are currently rare or have been designated as at risk of extinction, those for which we have knowledge

deficiencies that hamper conservation efforts, and those that have not received adequate conservation attention generally received the highest scores during the Taxa Team evaluations.

The species that scored above a threshold established by each Taxa Team for the Conservation Concern evaluation category have been designated as Species of Greatest Conservation Need (SGCN). Additionally, species that are newly listed for protection under the ESA, or that are petitioned for listing and for which the USFWS issues a positive 90-day finding, and newly described species will be considered SGCN without need for evaluation by a Taxa Team. All SGCN are considered a priority for use of State Wildlife Grant (SWG) Program funds.

Sections 3.2 through 3.12 provide information about SGCN (arranged in alphabetical order by taxonomic group common name; a reference for the federal and state listing status abbreviations used in the species tables in these sections is provided in Table 3.1.2. A complete list of all SGCN and priority species is in Appendix G.

**Table 3.1.2 Federal and state listing status abbreviations.**

Federal Listing Status	
E	Endangered; a taxon which is in danger of extinction throughout all or a significant portion of its range.
T	Threatened; a taxon which is likely to become an endangered species within the foreseeable future throughout all or a significant portion of its range.
C	Candidate; taxa for which the [Fish and Wildlife] Service has on file enough substantial information on biological vulnerability and threat(s) to support proposals to list them as endangered or threatened.
FSC	Federal Species of Concern; Those species that appear to be in decline or otherwise in need of conservation and are under consideration for listing or for which there is insufficient information to support listing at this time. Subsumed under the term 'FSC' are all species petitioned by outside parties and other selected focal species identified in USFWS strategic plans, State Wildlife Action Plans, or Natural Heritage Program Lists.
State Listing Status	
E	Endangered; any native or once-native species of wild animal whose continued existence as a viable component of the State's fauna is determined to be in jeopardy or listed as a federal endangered species.
T	Threatened; any native or once-native species of wild animal which is likely to become an endangered species within the foreseeable future throughout all or a significant portion of its range or listed as a federal threatened species.
SC	Special Concern; any species of wild animal native or once-native to North Carolina which is determined to require monitoring but which may be taken under regulations adopted under State laws.

### 3.1.2.2 Knowledge Gaps and Research Needs

One of the obstacles to wildlife conservation and management is often a lack of scientific information about a species or taxon. A lack of information inhibits the ability to assess the risk of extinction for a species based on its distribution, population status, or other metric (IUCN 2012). A lack of data can also preclude preventative measures that protect a species or result in failure to restrict actions that will have a negative consequence for a species.

Changes that occur over long time periods may be hard to detect without monitoring data and the reasons for a species' decline may be difficult to discern when data are insufficient. The lack of long-term data coupled with a need to develop policies that are often short-term responses can contribute to inefficient and ineffective conservation measures (Mace and Purvis 2008). Identifying where information is lacking or where uncertainty exists about the information available will improve decisions made about conservation needs and actions. Survey, monitoring, and research data are needed before we can develop conservation actions that benefit species and preserve biodiversity and ecosystem services (Arponen 2012).

The Knowledge Gap category (Metrics 10 through 14) prioritized research needs based on what can be achieved under existing programs or given available resources to develop new programs, over the next 10 years. The species that scored above the threshold established by the Taxa Teams for each taxon are considered SGCN and are a priority for use of SWG Program funds to conduct survey, monitoring, and research activities.

A complete list of research priority species by taxonomic group can be found in Sections 3.2 through 3.12; a complete list of all SGCN and priority species is in Appendix G.

### 3.1.2.3 Management Concerns

There may be reasons, other than conservation concern or research needs, for a species to be considered a priority for some type of action. For example, one may be a species of recreational, commercial, or tribal importance that is vulnerable to local threats but has stable populations elsewhere. It may be a species for which we are unable to determine true status in the state because it is not monitored or is very difficult to monitor. Or, it may be a species for which there are concerns about the potential for disease to occur within a population, but for which there are no programs for disease monitoring or management.

In some cases, when population densities of common species (those found throughout the state) are concentrated to the extent they exert competitive pressures on local populations of rare species, intervention measures may be deemed necessary. Sometimes a species for which we have lower conservation concerns can be impacted by emerging threats or the synergistic effects of multiple threats can cause rapid declines to their populations and management action must be taken to mitigate the impacts. The Management Concern evaluation category (Metrics 15 through 20) was developed to evaluate both game and nongame species. The evaluation results can be used to identify populations with sustainability issues and areas where there may be a need for management action to mitigate impacts on a species.

Species that scored above the threshold set by the Taxa Teams have been recommended as a priority for decisions about habitat management, land protection, or other management actions. A complete list of management priority species by taxonomic group can be found in Sections 3.2 through 3.12; a complete list of all SGCN and priority species is in Appendix G.

### **3.1.3 Species and Habitat Associations**

A discussion about species will necessarily require consideration for the natural communities that provide the habitats they occupy. To aid the discussion about conservation and management actions, we have developed species–habitat association information for SGCN. The resulting species–habitat matrix is organized by ecoregions of the state (Mountain, Piedmont, Sandhills, and Coastal Plain) for the aquatic, wetland, and terrestrial communities described in Chapter 4.

Since natural communities are composed of many different species and trophic levels, information about the functional relationships between and amongst the species found in these communities are also discussed in Chapter 4. Groups of species that use the same resources but are not taxonomically related are often referred to as an ecological guild. The guild concept is often used to provide a framework for discussions about survey, research, and monitoring needs and conservation recommendations that benefit multiple species and the natural communities they occupy. A few important guilds and other types of species associations are discussed in Sections 3.2 through 3.12.

Tables showing associations between SGCN and the habitats described in Chapter 4 are provided in Appendix H for the eight taxonomic groups evaluated by Taxa Teams.

### **3.1.4 Population Objectives**

As noted in the 2005 WAP, specific population objectives are difficult to assess for the majority of fish and wildlife in North Carolina due to data limitations and knowledge gaps that need to be filled. Survey, monitoring, and research efforts have since contributed to improving our knowledge base, but with little more than 10 years of data accumulated for many species, there is still much we do not know or understand about many of the species found in North Carolina.

Due to the mostly strategic (and not operational) nature of this Plan, we have not identified specific population objectives for each species mentioned herein. However, for some species, such as birds and marine fish, data to assess population level objectives developed through the cooperative efforts of specific conservation partnerships may be available. Examples of these partnerships include the North American Bird Conservation Initiative, Atlantic Coast Joint Venture, and the regional Fisheries Management Councils. Recovery plans for species on the federal threatened and endangered species list also identify population objectives related to species recovery thresholds. Priorities for other species groups have focused on collecting enough information to support valid population size estimates.

Table 3.1.2 provides a list of existing resources on population target information appropriate to North Carolina.

**Table 3.1.2 Population target information for North Carolina.**

Group	Conservation Plan	Citation/ Resource
Endangered and Threatened species (federal)	Species recovery plans	USFWS Threatened and Endangered Species System Webpage ( <a href="http://ecos.fws.gov/tess_public/TESSWebpage">http://ecos.fws.gov/tess_public/TESSWebpage</a> )
Landbirds	Partners in Flight South-Atlantic Coastal Plain Bird Conservation Plan	Hunter et al. 2001
	Cooperative Upland-habitat Restoration and Enhancement (CURE)	<a href="http://www.ncwildlife.org/CURE/CUREDecliningHabitatDecliningWildlife.aspx">NCWRC 2013</a> ( <a href="http://www.ncwildlife.org/CURE/CUREDecliningHabitatDecliningWildlife.aspx">http://www.ncwildlife.org/CURE/CUREDecliningHabitatDecliningWildlife.aspx</a> )
	South Atlantic Migratory Bird Initiative Implementation Plan	Watson and Malloy 2006
	Partners in Flight Piedmont Bird Conservation Plan	Demarest n.d.
	Partners in Flight Southern Blue Ridge Bird Conservation Plan	Hunter et al. 1999
	Partners in Flight North American Landbird Conservation Plan	Rich et al. 2001
	North American Bird Conservation Initiative (NABCI)	<a href="http://sereion.databasin.org/datasets/">Southeast Region Conservation Planning Atlas</a> ( <a href="http://sereion.databasin.org/datasets/">http://sereion.databasin.org/datasets/</a> )
	National Bobwhite Conservation Initiative Biologist Ranking Index	<a href="http://sereion.databasin.org/datasets/">Conservation Planning Atlas</a> ( <a href="http://sereion.databasin.org/datasets/">http://sereion.databasin.org/datasets/</a> )
Waterbirds	North American Waterbird Conservation Plan	Kushlan et al. 2002
	Southeast US Region Waterbird Conservation Plan	Hunter et al. 2006
Waterfowl	North American Waterfowl Management Plan	NAWMP 1998, 2004a, 2004b
Shorebirds	Southeastern Coastal Plain-Caribbean Regional Shorebird Plan	Hunter et al. 2005

**Table 3.1.2 Population target information for North Carolina.**

Group	Conservation Plan	Citation/ Resource
Landbirds Waterbirds Waterfowl Shorebirds	South Atlantic Migratory Bird Initiative implementation plan	Watson and Malloy 2006
Coastal and Marine Fisheries	Fisheries Management Plans	Mid-Atlantic Fisheries Management Council ( <a href="http://www.mafmc.org">http://www.mafmc.org</a> ) South-Atlantic Fisheries Management Council ( <a href="http://www.safmc.net">http://www.safmc.net</a> )

The following sections of this chapter provide information about each of the eight taxonomic groups reviewed by the Taxa Teams and marine, pelagic bird, and arthropod species. A few species of particular concern have been highlighted and recommendations specific to certain species or guilds are provided in the discussion. Information about important natural communities in the state can be found in Chapter 4.

## 3.2 Amphibians

### 3.2.1 Introduction

Amphibians and reptiles are collectively known as herpetofauna and are commonly referred to as “herps”, for short. They are often discussed as a group because they occupy many of the same habitats. In this document they are discussed as separate groups in order to present information about conservation and management concerns that are unique to each class of animals. Class Amphibia represents salamanders (including sirens and newts) and anurans (frogs and toads). The North Carolina Museum of Natural Sciences (NCMNS) includes 92 species of amphibians on their checklists of North Carolina amphibians (<http://naturalsciences.org/research-collections/research-specialties/amphibians-reptiles>).

The southern Appalachian region is the world’s center for plethodontid salamander diversity (Ricketts et al. 1999). Gradients in elevation, aspect, slope, and rainfall contribute to a range of available niches and habitats. The North Carolina Herpetological Society (NCHS) ([www.ncherps.org](http://www.ncherps.org)) notes there are more than 90 species of amphibians in the state. According to the Southern Appalachian Biodiversity Institute (SABI), nearly 10% of global salamander diversity and 10% of freshwater mussel diversity occur in this region.



Marbled Salamander (Patrick Coin, Flickr)  
<https://www.flickr.com/photos/pcoin/361937330/>  
Used under license CC BY-NC-SA 2.0

Many amphibians depend on fishless ponds for breeding and, in many cases, breeding sites are restricted to upland ephemeral pools. Because of the porous nature of their skins, and the fact that many species require both terrestrial and aquatic habitats, amphibians are often considered indicator species of general environmental problems such as water pollution and habitat fragmentation. For many species, transitioning from aquatic to terrestrial habitat results in high mortality. This is due to high predation rates of juveniles, changing metabolic processes, and difficulty crossing roads.

In 2013, the Marbled Salamander was designated through legislative action as the State Salamander and the Pine Barrens Treefrog was designated as the State Frog. The Herp Taxa Team designated the Marbled Salamander as a priority for both research and management concerns because of the uncertainty about population size and distribution in North Carolina’s Mountain ecoregion, and because the species is at risk for population decline due to disease and pathogens. The Pine Barrens Treefrog is found primarily in pine forest and acidic bogs in the Sandhills and lower Coastal Plain ecoregions and is considered significantly rare in the state.

The Taxa Team designated it aSGCN in part due to its confined distribution within this small number of wetland types that are themselves rare on the landscape. Additionally, the Pine Barrens Treefrog, like the Marbled Salamander, was also designated a priority for both research and management concerns because of the uncertainty about population size and distribution in the Sandhills and Coastal Plain ecoregions of North Carolina, and because the species is at risk for population decline due to disease and pathogens.

A list of amphibian SGCN is provided in Table 3.2.1 and the Taxa Team evaluation results can be found in Appendix G. River basin and habitat associations for these species can be found in Appendix H.

**Table 3.2.1 Amphibian SGCN.**

Family	Scientific Name	Common Name	Federal/ State Status*
<b>ORDER: ANURA</b>			
Bufo	<i>Bufo [Anaxyrus] quercicus</i>	Oak Toad	-
Hyla	<i>Hyla andersonii</i>	Pine Barrens Treefrog	-
	<i>Hyla versicolor</i>	Northern Gray Treefrog	-
	<i>Pseudacris brachyphona</i>	Mountain Chorus Frog	- /SC
	<i>Pseudacris nigrita</i>	Southern Chorus Frog	-
	<i>Pseudacris ornata</i>	Ornate Chorus Frog	-
Rana	<i>Rana [Lithobates] capito</i>	Carolina Gopher Frog	FSC/T
	<i>Rana [Lithobates] heckscheri</i>	River Frog	- /SC
	<i>Rana sylvatica [Lithobates sylvaticus] pop.3</i>	Wood Frog – Coastal Plain Pop.	-
<b>ORDER: CAUDATA</b>			
Ambystoma	<i>Ambystoma mabeei</i>	Mabee’s Salamander	-
	<i>Ambystoma talpoideum</i>	Mole Salamander	- /SC
	<i>Ambystoma tigrinum tigrinum</i>	Eastern Tiger Salamander	- /T
Cryptobranchus	<i>Cryptobranchus alleganiensis allaganiensis</i>	Eastern Hellbender	FSC/SC
Desmognathus	<i>Aneides aeneus</i>	Green Salamander	FSC/E
	<i>Desmognathus aeneus</i>	Seepage Salamander	FSC/ -
	<i>Desmognathus auriculatus</i>	Southern Dusky Salamander	-
	<i>Desmognathus conanti</i>	Spotted Dusky Salamander	-
	<i>Desmognathus folkertsi</i>	Dwarf Black-bellied Salamander	-
	<i>Desmognathus imitator</i>	Imitator Salamander	-
	<i>Desmognathus imitator pop.1</i>	Imitator Salamander – Waterrock Knob pop.	-
	<i>Desmognathus organi</i>	Northern Pigmy Salamander	FSC/ -
	<i>Desmognathus santeetlah</i>	Santeetlah Dusky salamander	-
	<i>Desmognathus wrighti</i>	Southern Pigmy Salamander	FSC/ -
	<i>Eurycea bislineata</i>	Northern Two-lined Salamander	-



**Table 3.2.1 Amphibian SGCN.**

Family	Scientific Name	Common Name	Federal/ State Status*
	<i>Eurycea junaluska</i>	Junaluska Salamander	FSC/T
	<i>Eurycea longicauda longicauda</i>	Long-tailed Salamander	- /SC
	<i>Eurycea quadridigitata</i>	Dwarf Salamander	- /SC
	<i>Eurycea sp. 9</i>	Sandhills Salamander	-
	<i>Hemidactylium scutatum</i>	Four-toed Salamander	- /SC
	<i>Plethodon amplus</i>	Blue Ridge Gray-cheeked Salamander	FSC/ -
	<i>Plethodon aureolus</i>	Tellico Salamander	-
	<i>Plethodon chatahoochee</i>	Chatahoochee Slimy Salamander	-
	<i>Plethodon cheoah</i>	Cheoah Bald Salamander	FSC/ -
	<i>Plethodon glutinosus</i>	Northern Slimy Salamander	-
	<i>Plethodon jordani</i>	Jordan's Salamander	-
	<i>Plethodon longicrus</i> [=yonahlossee pop. 1]	Crevice Salamander	- /SC
	<i>Plethodon meridianus</i>	South Mountain Gray-cheeked Salamander	FSC/ -
	<i>Plethodon richmondi</i>	Southern Ravine Salamander	-
	<i>Plethodon shermani</i>	Red-legged Salamander	-
	<i>Plethodon teyahalee</i>	Southern Appalachian Salamander	-
	<i>Plethodon ventralis</i>	Southern Zigzag Salamander	- /SC
	<i>Plethodon wehrlei</i>	Wehrle's Salamander	- /T
	<i>Plethodon welleri</i>	Weller's Salamander	FSC/SC
	<i>Plethodon yonahlossee</i>	Yonahlossee Salamander	-
	<i>Stereochilus marginatus</i>	Many-lined Salamander	-
Proteidae	<i>Necturus lewisi</i>	Neuse River Waterdog	FSC/SC
	<i>Necturus maculosus maculosus</i>	Common Mudpuppy	- /SC
Sirenidae	<i>Siren intermedia intermedia</i>	Eastern Lesser Siren	-
	<i>Siren lacertina</i>	Greater Siren	-

\*See Table 3.1.2 for abbreviations.

Conservation recommendations for the associated habitats have been incorporated into the natural community descriptions in Chapter 4. The following paragraphs provide information about a few of the amphibian species identified by the Taxa Team as SGCN or a priority species for research or management and for which work has been conducted to implement conservation and management recommendations.

### 3.2.1.1 Salamanders

The southeastern United States has the largest diversity of salamander species in the world. North Carolina is home to more than 60 species, many of which are located only in specific isolated habitats and a few of which are endemic to North Carolina.

The Eastern Hellbender, one of only three giant salamanders from the family Cryptobranchidae, is one of the largest salamanders found in North Carolina and the United States. It was once more common throughout the mid-eastern United States, but has since disappeared from many



Eastern Hellbender (NCWRC)

streams because of declining water quality, over-collecting, barriers such as dams, and persecution. This species is state listed as Special Concern and has been designated a SGCN. Hellbenders are fully aquatic salamanders (they do not leave the water) that are found in habitats with swift running, fairly shallow, highly oxygenated waters. They feed on crayfish, fish, aquatic insects, and other amphibians (Mayasich et al. 2003). Because Hellbenders are sensitive to silt, sediment, and other pollution in their aquatic habitat, they are considered a biological indicator of water quality. Regional efforts have been undertaken to establish captive breeding programs to assist with recovery efforts through augmentation and restoration of populations in the wild (Reeves and Pfaffko 2013).

The Neuse River Waterdog is another fully aquatic salamander that has been identified a SGCN



Neuse River Waterdog (Melissa McGaw, NCWRC)

and a species for which there are management concerns. Conservation recommendations include the need for survey, research, and monitoring efforts to determine the status and distribution of this salamander in the two river basins (Neuse, Tar-Pamlico) where it was historically found. During the last several years, status surveys have involved winter trapping to collect information for use in determining status trends for the species.

### 3.2.1.2 Frogs and Toads

North Carolina has 31 species of native frogs and toads, which includes a recently identified species, the Atlantic Coast Leopard Frog (Feinberg et al. 2014). Molecular DNA analysis, morphology, and bioacoustics identification techniques were used to examine the genetics and mating calls of related leopard frogs to positively determine the frog as a distinct species (Feinberg et al. 2014). Surveys have confirmed populations of the new species occur in North Carolina.

The Carolina Gopher Frog (also referred to as the Gopher Frog) is state listed as a Special Concern species and is under review by the USFWS for listing under the ESA for protection. The Gopher Frog is listed on the International Union for Conservation of Nature IUCN Red List as “near threatened” (IUCN 2014). It is listed as endangered, threatened, or of special concern in all states within their range. In North Carolina, the Gopher Frog is an uncommon species found only in high quality Longleaf Pine forests and is state listed as threatened. Gopher Frogs live in stumphole cavities in upland Longleaf forests and breed in high quality isolated



Carolina Gopher Frog (Jeff Humphries NCWRC)

ephemeral ponds during late winter. Historically, they are known from over 50 sites that represent over 30 populations. In recent years, extensive surveys, throughout the known range of Gopher Frogs in North Carolina, have shown substantial declines, and currently, only six populations remain active. Degradation, fragmentation, and outright loss of both wetlands and associated uplands are the causes. Fire on the landscape is an extremely important factor for this and many other coastal amphibians (and reptiles, for that matter). Seasonally appropriate fires (hot, summer fires) are important to both maintain open grassy upland habitat, as well as open-canopy, herbaceous wetlands. The Carolina Gopher Frog is a SGCN and the Taxa Team evaluation indicates it is the highest priority amphibian species. It is a management priority due to concerns for loss of breeding habitat and risk of mortality from a viral or bacterial disease.

The Mountain Chorus Frog is a state Special Concern species and a SGCN for which there are also knowledge gaps and management concerns. Little is known about the use of upland habitat by Mountain Chorus Frogs and their movements when away from breeding habitats. Nighttime visual encounter surveys conducted at aquatic breeding sites have been used to collect morphological data. Audio surveys for calling frogs, conducted since 2008, have collected distribution information in western North Carolina, and more than 20 new breeding habitats in south-central Cherokee County and western Clay County have been detected. Telemetry techniques could be used to find out more about their movements and habitat use in these areas.

### 3.2.2 Comparison of 2005 and 2015 Priority Species

The 2015 evaluation identified a total of 78 species as conservation concern, knowledge gap, or management concern priorities. Some species are a priority in more than one of the three evaluation categories. Of the 78 species, 49 were identified as SGCN and another 17 were designated research priorities.

In comparison, the 2005 WAP listed 41 amphibians as priority species, which may have included concerns for knowledge gaps. However, the 2005 Taxa Team evaluations did identify knowledge-gaps or management concerns as separate priorities. These changes do not necessarily indicate a change in the concern status of these species; they are more likely a result of different evaluation methodologies from the 2005 process (see Appendix F) or reflect an increase in our knowledge base for the species.

There have been significant scientific advances in direct DNA sequencing methods that enabled tests of previous hypotheses of phylogenetic relationships (Amphibiaweb 2015). This new information has led to suggestions for taxonomic revisions such as those proposed by Frost et al. (2006) and others. However, newly published taxonomy should not be interpreted as a formal, mandatory change; it is simply an alternative that should be evaluated alongside other such proposals (Amphibiaweb 2014). In some cases, published literature will use both genus names in use to refer to the same species (*Rana [Lithobates] pipiens* Northern Leopard Frog).

Table 3.2.2 provides a comparison of changes since the 2005 WAP was published.

**Table 3.2.2 Amphibians: comparison of changes from 2005 WAP.**

2005		2015 Changes		Comment
Common Name	Scientific Name	Common Name	Scientific Name	
Oak Toad	<i>Bufo quercicus</i>	No Change	<i>Bufo [Anaxyrus] quercicus</i>	Taxonomists have proposed genus name changes that the 2015 Taxa Team has not adopted
Sandhills Salamander	<i>Eurycea sp. 1</i>	No Change	<i>Eurycea sp. 9</i>	
Carolina Gopher Frog	<i>Rana capito</i>	No Change	<i>Rana [Lithobates] capito</i>	
River Frog	<i>Rana heckscheri</i>	No Change	<i>Rana [Lithobates] heckscheri</i>	

In the sections below, we highlight specific conservation issues related to SGCN and their habitats. This is not an exhaustive list of species-specific conservation concerns, but rather highlights some of the conservation concerns in the state. Recommendations for priority

survey, monitoring, and research studies, conservation actions, and partnerships are outlined in Section 3.3.8.

### 3.2.3 Conservation Concerns

In general, protection and restoration of natural community composition and function and protection of surrounding natural areas are the best ways to conserve at-risk and sensitive populations. Riparian buffers and forest habitats adjacent to streams and wetlands provide cool and moist microclimate conditions which are beneficial to amphibians (Shoo et al. 2011). The following recommendations should be considered appropriate to implement for all amphibian species.

Long-term population and distribution trends can be difficult to assess. Actual declines can sometimes be difficult to separate from natural fluctuations in population numbers. Surveys and monitoring efforts often focus only on breeding sites (Storfer 2003) and may not be able to determine survival or recruitment information. However, scientists have been concerned with



apparent worldwide declines in amphibian populations since the 1980s. More recently, a 2004 global assessment indicated a nearly 32% decline of amphibian species in the United States (Adams et al. 2013). Climate change is recognized as a major threat to amphibian biodiversity and the Amphibian Conservation Action Plan identifies gaps in scientific knowledge and general

management actions for amphibians in response to climate change (Gascon et al. 2007; Shoo et al. 2011).

The Taxa Team evaluation results indicate that distribution information is uncertain for Cope's Gray Treefrog, Northern Gray Treefrog, and River Frog (which is believed to be extirpated in the state). Current levels of knowledge about these amphibians are generally limited to published range maps or have been extrapolated from a few known population locations in the state. These species are high priorities for new status surveys to collect data that can be used to develop monitoring programs and future conservation recommendations.

The North Carolina Partners in Amphibian and Reptile Conservation (NCPARC) program coordinates the North Carolina Calling Amphibian Survey Program (CASP) that provides data to the North American Amphibian Monitoring Program (NAAMP) database. Frog call monitoring conducted by NCWRC biologists, partners, and citizen science volunteers has provided distribution information on many species of anurans, including Oak Toad, Barking Treefrog, and

Ornate Chorus Frog. Monitoring results are used to understand occupancy of available wetlands, as well as guide future survey and inventory efforts for target species.

Other conservation recommendations for the habitats associated with amphibian species have been incorporated into the natural community descriptions in Chapter 4. Additional management information can be found in a PARC technical publication on habitat management for amphibians and reptiles in the Southeast (Bailey et al. 2006) and is available online: <http://separc.files.wordpress.com/2013/04/se-hmg.pdf>.

### 3.2.4 Knowledge Gaps

Inventories of amphibian species have been conducted statewide to help build datasets and improve understanding of population abundance and distribution in North Carolina. Knowledge gained from this work contributes to the design of research and conservation measures that support persistence of all amphibian species.

Studies are needed to assess the effectiveness of specific actions and application of general adaptation management principles (Shoo et al. 2011). Efforts should be targeted at high-risk areas and species as well as locations where species are most likely to persist or migrate toward new sites under changing climate conditions (Lawler et al. 2009; Blaustein et al. 2010; Killeen et al. 2007; Klein et al. 2009; Reilly et al. 2009; Shoo et al. 2010, 2011).

In addition to the SGCN listed in Table 3.2.1, the species for which the Taxa Team determined there are research priorities because of knowledge gaps are identified in Table 3.2.3.

**Table 3.2.3 Amphibian knowledge-gap priority species.**

Family	Scientific Name	Common Name	Federal/ State Status*
<b>ORDER: ANURA</b>			
Hylidae	<i>Hyla chrysoscelis</i>	Cope’s Gray Treefrog	-
	<i>Pseudacris brimleyi</i>	Brimley’s Chorus Frog	-
Ranidae	<i>Rana [Lithobates] virgatipes</i>	Carpenter Frog	-
Scaphiopodidae	<i>Scaphiopus holbrookii</i>	Eastern Spadefoot	-
<b>ORDER: CAUDATA</b>			
Ambystomatidae	<i>Ambystoma maculatum</i>	Spotted Salamander	-
	<i>Ambystoma opacum</i>	Marbled Salamander	-
Amphiumidae	<i>Amphiuma means</i>	Two-toed Amphiuma	-
Plethodontidae	<i>Desmognathus marmoratus</i>	Shovel-nosed Salamander	-
	<i>Eurycea chamberlaini</i>	Chamberlain’s Dwarf Salamander	-
	<i>Plethodon chlorobryonis</i>	Atlantic Coast Slimy Salamander	-
	<i>Plethodon cinereus</i>	Eastern Red-backed Salamander	-
	<i>Plethodon cylindraceus</i>	White-spotted Slimy Salamander	-
	<i>Plethodon serratus</i>	Southern Red-backed Salamander	-
	<i>Pseudotriton montanus</i>	Eastern Mud Salamander	-

**Table 3.2.3 Amphibian knowledge-gap priority species.**

Family	Scientific Name	Common Name	Federal/State Status*
	<i>montanus</i>		
	<i>Pseudotriton ruber</i>	Red Salamander	-
Proteidae	<i>Necturus punctatus</i>	Dwarf Waterdog	-

\*See Table 3.1.2 for abbreviations.

### 3.2.5 Management Needs

The Taxa Team indicated current levels of management for the Carolina Gopher Frog are not sufficient to maintain long-term viable populations. Encroachment by woody shrubs and invasive plants in areas not subject to prescribed burns has reduced the number and quality of ephemeral pools. Vegetation removal and maintenance of these areas will maintain and improve the condition of existing breeding habitats. Additionally, captive rearing of tadpoles, hatched from portions of egg masses, for release at existing sites should increase recruitment and eventually lead to more stable populations.

An example of successful amphibian habitat restoration is work being conducted by NCWRC biologists and partners in the Sandhills and Coastal Plain ecoregions targeting SGCN species such as Carolina Gopher Frogs, Ornate Chorus Frogs, and Eastern Tiger Salamanders, although many other amphibian and reptile species also benefit. These SGCN require open-canopied, herbaceous ephemeral ponds for successful reproduction. Some upland ephemeral pools are maintained as open-canopy emergent wetlands because of naturally long hydroperiods that prevent the colonization of trees and shrubs (e.g. limestone sinks with a groundwater connection). However, many upland, isolated wetlands would have historically been maintained as open, “grassy” ponds through a combination of hydroperiod and fire regime processes (DeSteven and Toner 2004). Because of historic fire exclusion, or problems with the timing of prescribed fire, many isolated ponds that were once open-canopied have become forested. Dense canopy in these ponds reduces herbaceous vegetation needed for amphibian egg attachment, changes the pond’s pH, and can drastically alter the hydroperiod such that ponds dry out too early in the year for amphibian larval development to be completed.

Restoration efforts in wetlands have included removal of organic and woody debris by mechanical means, as well as the use of prescribed fire. Typically, greater numbers of species of amphibians utilize ponds following restoration. For example, two wetlands restored in the Sandhills exhibited greater numbers of species after restoration than before. One pond supported only three species of amphibians prior to restoration efforts, and none were SGCN. After management work was conducted, twelve species of amphibians were detected using the wetland, including two SGCN species (Pine Barrens Treefrog and Eastern Tiger Salamander). Another pond also supported only three species (none SGCN) prior to work, and nine species after, including two SGCN species (Pine Barrens Treefrog and Oak Toad).

Management recommendations include the need to protect known breeding sites as well as nearby and surrounding uplands; restore degraded sites and maintain existing sites through application of prescribed fire during appropriate seasons and at required intervals; protect corridors connecting nearby and adjacent breeding sites; investigate captive breeding methods and opportunities for population augmentation and restoration; and monitor populations for evidence of disease and pathogens so that protective measures can be designed and implemented when needed.



**Ornate Chorus Frog (Florida Fish & Wildlife Conservation Commission, Fish and Wildlife Research Institute)**

<https://www.flickr.com/photos/myfwc/14999032505/in/album-72157646315973937/>

Used under license CC BY-NC-SA 2.0

Logs, tree falls, and other woody debris can provide microhabitat and shelter that can protect amphibians from high temperatures and govern dehydration rates that can occur during the hottest and driest times of the year (Shoo et al.2011). Retention of down wood reduces desiccation and promotes amphibian survival in modified landscapes such as harvested forests (Rittenhouse et al. 2008, Shoo et al.2011). Studies are needed to increase understanding of microhabitat requirements of amphibians and to investigate artificial shelter or burrows USE (Lettink and Cree 2007; Arida and Bull 2008, Shoo et al. 2011).

Another example of important conservation measures that benefit amphibian species include protection and restoration of ephemeral ponds and wetlands on Sandhills Game Lands and within Croatan National Forest. Success of these restoration projects was demonstrated by the large number of Eastern Tiger Salamanders and Eastern Spadefoots that used the restored wetlands during the first breeding season after restoration work was finished.

### 3.2.6 Threats and Problems

Chapter 5 describes 11 categories of threats the Taxa Team considered during the evaluation and ranking process to identify SGCN; information about the expected scope and severity of the impacts from these threats is available in Appendix G . Evaluation results for Metric 9 indicate the most likely threats to create significant impacts to amphibian populations in North Carolina over the next 10 years include the following:

- residential and commercial development
- energy production (e.g., drilling, mining, quarrying, and renewal energy production)
- natural system modifications (e.g., fire suppression, land management activities)
- transportation and service corridors (e.g., habitat fragmentation or being run over by vehicles)



- climate change impacts, especially drought
- disease and pathogens

Research related to these threats and their impacts on certain amphibian species was ranked as a high priority. Anthropogenic impacts that create habitat loss and degradation are one of the most important threats to amphibian populations (Willson and Dorcas 2003). Amphibian declines may correlate with declines of other species, especially those utilizing wetlands. Amphibians are also indicators for anthropogenic stressors that can have broader health and biodiversity implications to an ecosystem (Lannoo 2005; Bosch and Rincon 2008).

### 3.2.7 Additional Information

The USFWS has proposed including the Eastern Hellbender in Appendix III of the Convention on International Trade in Endangered Species of Wild Fauna and Flora (CITES), including live and dead whole specimens, and all readily recognizable parts, products, and derivatives. Listing in Appendix III of CITES would allow for adequate monitoring of international trade in the taxon; to determine whether exports are occurring legally with respect to state laws; and to determine whether further measures under CITES or other laws are required to conserve the species (and any subspecies) (Congressional Record 2011).

The US Geological Survey (USGS) established the ARMI to document changes in the number of amphibian populations rather than the change in species abundance (Adams et al. 2013). The ARMI analysis indicates a trend in amphibian declines that includes common species for which there has traditionally been low conservation concern and these declines are occurring on lands protected and managed for conservation.

Another online database is the Carolina Herp Atlas, developed by the Davidson College Herpetology Laboratory. This program tracks county-level distribution information for native species in North and South Carolina and is available online at [www.carolinaherpatlas.org](http://www.carolinaherpatlas.org). Davidson College also maintains an online identification and information guide, Amphibians and Reptiles of North Carolina ([www.herpsofnc.org](http://www.herpsofnc.org)).

Information on habitat management for herp species can be found in the Partners in Amphibian and Reptile Conservation (PARC) technical publication on habitat management for amphibians and reptiles in the Southeast (Bailey et al. 2006), available online here: <http://separc.files.wordpress.com/2013/04/se-hmg.pdf>.

Important conservation measures that benefit amphibian species include protection and restoration of ephemeral ponds and wetlands on the Sandhills and Holly Shelter game lands and within Croatan National Forest. Encroachment by woody shrubs and invasive plants in areas not subject to prescribed burns had reduced the number and quality of ephemeral pools. Vegetation removal and maintenance of these areas has resulted in additional breeding sites being available and has improved the condition of existing breeding habitats. Success of these restoration projects has been demonstrated by the increase in number and diversity of species of amphibians using these sites after restoration work was finished.

Taxonomic classification and agreement on naming conventions for some species is likely to be unsettled until scientific evidence supporting any recommended changes becomes widely accepted. Resources for information about changes in classification include The Society for the Study of Amphibians and Reptiles (SSAR) and The Center for North American Herpetology (CNAH). SSAR is a nonprofit organization established to advance research, conservation, and education concerning amphibians and reptiles; is the largest international herpetological society; and is recognized worldwide for having the most diverse program of publications, meetings, and other activities. SSAR's Committee on Standard English and Scientific Names produces a circular every few years with suggestions for standard taxonomy and can be found here: <http://ssarherps.org/publications/north-american-checklist/>. CNAH is an organization that serves as a data bank for information about North American amphibians, turtles, reptiles, and crocodylians. Published research literature documenting taxonomic changes is available online (<http://www.cnah.org>). The CNAH webpage also provides a link to peer-reviewed articles published in the Journal of North American Herpetology and access to articles in the Contemporary Herpetology journal archives. Another resource for amphibian taxonomy is the American Museum of Natural History Amphibian Species of the World online reference database: <http://research.amnh.org/vz/herpetology/amphibia>.

### 3.2.8 Recommendations

In general, protection and restoration of natural community composition and function and protection of surrounding natural areas under current conditions are the best ways to ensure that suitable habitats are available for amphibian species. Measures that protect a large and diverse pool of populations are the best way to ensure that species are able to survive future stressors and adapt to changing climate conditions.

**Surveys.** Distributional and status surveys need to focus on species believed to be declining or mainly dependent on at-risk or sensitive natural communities.

- Conduct distributional surveys for priority species, especially the Mudpuppy, Neuse River Waterdog, Junaluska Salamander, Longtail Salamander, Wehrle's Salamander, and Mole Salamander.
- Conduct surveys (and monitoring) on all amphibian species associated with small wetland communities, especially the Mabee's Salamander, Mole Salamander, Four-toed Salamander, Eastern Tiger Salamander, Oak Toad, Dwarf Salamander, Ornate Chorus Frog, Southern Chorus Frog, Pine Barrens Treefrog, and Carolina Gopher Frog.

**Monitoring.** Long-term monitoring is critical to assessing species and ecosystem health and gauging the resilience of organisms to a changing climate. Studies should include identification of population trends, as well as assessment of impacts from conservation or development activities. These efforts will inform species and habitat management decisions. Long-term monitoring sites need to be identified and monitoring protocols developed for all priority species. Monitoring plans should be coordinated with other existing monitoring programs where feasible.

- Use inventory and monitoring efforts to build historical data that can be compared over time to identify population trends.
- Conduct herpetofauna monitoring to track population trends for species of concern. Particular attention should be paid to Four-toed Salamanders.
- Continue to support CASP and other monitoring programs and participate in partnerships where possible.
- Monitor populations for evidence of disease and pathogens so that protective measures can be designed and implemented when needed. For example, NCWRC biologists and partners have been collecting and analyzing skin swabs from more than 30 different salamander and six frog species in the Mountain ecoregion as a means of detecting the presence of the *Batrachochytrium dendrobatidis* (Bd) chytrid fungus. Additional disease monitoring will focus on the salamander equivalent of *Bd*, called *B. salamandrivorans* (*Bsal*), as well as ranaviruses.
- Continue annual inventory and monitoring surveys for Neuse River Waterdog, Pine Barrens Treefrog, Gopher Frog, Mole Salamander, and Ornate Chorus Frog and develop new surveys for other priority species.

**Research.** Research topics that facilitate appropriate conservation actions include habitat use and preferences, reproductive behavior, fecundity, population dynamics and genetics, feeding, competition, and food web dynamics. Increased understanding of life histories and status helps determine the vulnerability of priority species to further imperilment, in addition to identifying possibilities for improved management and conservation. All studies should provide recommendations for mitigation and restoration. Formal descriptions for known or putative undescribed species and investigations aimed at resolving taxonomic status are needed.

- NCWRC is working cooperatively with the NC Zoo to propagate Eastern Hellbenders at fish hatchery facilities. Support and expand captive breeding and propagation programs that benefit hellbenders and other priority species.
- Investigate sites and identify opportunities for population augmentation and restoration for all priority species, especially Gopher Frogs, Ornate Chorus Frogs, and Pine Barrens Treefrogs.
- Determine minimum upland buffers required to sustain at-risk amphibian populations.
- Investigate meta-population dynamics and land management effects on Green Salamanders.
- Investigate Mountain Chorus Frog upland habitat use.
- Investigate land use and urbanization effects, habitat augmentation and restoration effects, and larval ecology of Eastern Hellbender.
- Conduct genetic investigations and species' range delineations for plethodontid salamanders, for example, endemic Gray-cheeked Salamander complex (Cheoah Bald, Blue Ridge, South Mountain Gray-cheeked Salamander) and Slimy Salamander complex (Chattahoochee Slimy, Northern Slimy, Tellico Salamander).
- Conduct genetic work on Gopher Frog populations to determine extent of genetic diversity within each population.

**Management Practices.** Management practices that reduce impacts and work synergistically with other conservation actions are needed to enhance the resilience of natural resources. Particular needs include preserving biodiversity, protecting native populations and their habitats, and improving degraded habitats. In addition, education about, and regulation and prevention of the introduction and spread of exotic or invasive species are vital.

- Restore, create, and protect habitats for all priority species, especially seasonal wetlands, especially degraded wetland systems, riparian zones, and maintain habitat connectivity with uplands.
- Protect known breeding sites as well as nearby and surrounding uplands. Protect corridors and hydrologic connections between nearby and adjacent breeding sites.
- Restore degraded sites and maintain existing sites through application of prescribed fire during appropriate seasons and at required intervals.
- When feasible, remove populations in immediate danger of destruction from land use changes (e.g., transportation projects, development).
- Where fish have invaded amphibian breeding sites, such as from flooding from nearby streams, remove them as a means of protecting amphibian eggs and juveniles.
- Manage high-elevation forests for old growth vegetation.

**Conservation Programs and Partnerships.** Conservation programs, incentives, and partnerships should be utilized to the fullest extent in order to preserve high-quality resources and protect important natural communities. Protection measures that utilize existing regulatory frameworks to protect habitats and species should be incorporated where applicable. Land conservation or preservation can serve numerous purposes in the face of anticipated climate change, but overall can promote ecosystem resilience.

- Identify high quality examples of habitat for SGCN and attempt to acquire, or seek alternative conservation actions.
- Continue to support programs that limit collection of priority species, including permit requirements, law enforcement oversight, and legislative action that protects species.
- Implement the state listing process by routinely evaluating conservation status and recommending legislative updates to revise the state species lists.
- Support land trusts and conservation easements as a means to protect amphibian habitat.
- Utilize programs such as the Wildlife Conservation Lands Program and others to protect, manage, and restore habitat on private lands.
- Support citizen science and volunteer efforts to monitor species and habitats.
- Utilize partnerships and research collaborations with local universities and education programs to implement conservation, research, and management actions.
- Develop education, outreach, and technical guidance programs for the public.

## 3.3 Birds

### 3.3.1 Introduction

North Carolina hosts more than 460 species of birds (Piephoff et al 2013; CBC 2014), of which roughly 360 species are seen at some point during the year. Managers and researchers have better knowledge and understanding of many of our bird species compared to other taxonomic groups, largely because of the popularity of bird-watching and subsequent ability to collect data from researchers and the public alike. Citizen science is a continuing force in the collection of bird data (e.g., eBird, Nest Watch, Christmas Bird Count, Great Backyard Bird Count, and Yard Map). Much of the population trend data driving conservation priorities are derived from nationwide citizen science programs like the USGS Breeding Bird Survey (BBS) (Sauer et al. 2013) and the Audubon Christmas Bird Count (CBC) (Dunn et al. 2005).

The conservation needs of birds in North Carolina center mainly on habitat management, restoration, and protection, especially of Spruce–Fir forest, bottomland hardwood forest, quality early successional habitats, Longleaf Pine communities, riparian and bottomland habitats, and coastal beach and estuarine habitats. Community descriptions in Information on pelagic bird species is provided in Section 3.11 of this chapter.



Northern Saw-whet Owl (NCWRC)

A list of bird SGCN is provided in Table 3.3.1 and the Taxa Team evaluation results can be found in Appendix G. Habitat associations for these species can be found in Appendix H.

**Table 3.3.1 SGCN bird species.**

Family	Scientific Name	Common Name	Federal/ State Status*
Accipitridae	<i>Circus cyaneus</i>	Northern Harrier	-
	<i>Elanoides forficatus</i>	Swallow-tailed Kite	-
	<i>Haliaeetus leucocephalus</i>	Bald Eagle	- /T
Anatidae	<i>Anas rubripes</i>	American Black Duck	-
	<i>Anas strepera</i>	Gadwall	-
	<i>Aythya valisineria</i>	Canvasback	-
	<i>Branta bernicla</i>	Brant	-
	<i>Chen caerulescens</i>	Snow Goose	-
	<i>Clangula hyemalis</i>	Long-tailed Duck	-
	<i>Cygnus columbianus</i>	Tundra Swan	-
	<i>Melanitta fusca</i>	White-winged Scoter	-

**Table 3.3.1 SGCN bird species.**

Family	Scientific Name	Common Name	Federal/ State Status*
	<i>Melanitta perspicillata</i>	Surf Scoter	-
Ardeidae	<i>Botaurus lentiginosus</i>	American Bittern	-
	<i>Egretta caerulea</i>	Little Blue Heron	- /SC
	<i>Egretta thula</i>	Snowy Egret	- /SC
	<i>Egretta tricolor</i>	Tricolored Heron	- /SC
	<i>Ixobrychus exilis</i>	Least Bittern	- /SC
	<i>Nyctanassa violacea</i>	Yellow-crowned Night-heron	-
	<i>Nycticorax nycticorax</i>	Black-crowned Night-heron	-
Cardinalidae	<i>Passerina ciris ciris</i>	Eastern Painted Bunting	FSC/SC
Charadriidae	<i>Charadrius melodus</i>	Piping Plover	**T, E/T
	<i>Charadrius wilsonia</i>	Wilson's Plover	- /SC
	<i>Pluvialis squatarola</i>	Black-bellied Plover	-
Ciconiidae	<i>Mycteria americana</i>	Wood Stork	T/E
Corvidae	<i>Corvus corax</i>	Common Raven	-
Emberizidae	<i>Ammodramus caudacutus</i>	Saltmarsh Sparrow	-
	<i>Ammodramus henslowii</i>	Henslow's Sparrow	***- /SC
	<i>Ammodramus leconteii</i>	Le Conte's Sparrow	-
	<i>Ammodramus maritimus</i>	Seaside Sparrow	-
	<i>Ammodramus nelsoni</i>	Nelson's Sparrow	-
	<i>Melospiza lincolnii</i>	Lincoln's Sparrow	-
	<i>Passerculus sandwichensis</i>	Savannah Sparrow	-
	<i>Peucaea aestivalis</i>	Bachman's Sparrow	FSC/SC
	<i>Pooecetes gramineus</i>	Vesper Sparrow	- /SC
	<i>Spizella pallida</i>	Clay-colored Sparrow	-
Falconidae	<i>Falco columbarius</i>	Merlin	-
	<i>Falco peregrinus</i>	Peregrine Falcon	- /E
	<i>Falco sparverius</i>	American Kestrel	-
Fringillidae	<i>Coccothraustes vespertinus</i>	Evening Grosbeak	-
	<i>Loxia curvirostra</i>	Red Crossbill	***- /SC
Haematopodidae	<i>Haematopus palliatus</i>	American Oystercatcher	- /SC
Hirundinidae	<i>Riparia riparia</i>	Bank Swallow	-
Icteridae	<i>Dolichonyx oryzivorus</i>	Bobolink	-
	<i>Euphagus carolinus</i>	Rusty Blackbird	-
	<i>Euphagus cyanocephalus</i>	Brewer's Blackbird	-
Laniidae	<i>Lanius ludovicianus</i>	Loggerhead Shrike	- /SC
Laridae	<i>Gelochelidon nilotica</i>	Gull-billed Tern	- /T
	<i>Hydroprogne caspia</i>	Caspian Tern	-
	<i>Larus argentatus</i>	Herring Gull	-
	<i>Larus marinus</i>	Great Black-backed Gull	-

**Table 3.3.1 SGCN bird species.**

Family	Scientific Name	Common Name	Federal/ State Status*
	<i>Rynchops niger</i>	Black Skimmer	- /SC
	<i>Sterna antillarum</i>	Least Tern	- /SC
	<i>Sterna forsteri</i>	Forster's Tern	-
	<i>Sterna hirundo</i>	Common Tern	- /SC
	<i>Thalasseus maximus</i>	Royal Tern	-
	<i>Thalasseus sandvicensis</i>	Sandwich Tern	-
Odontophoridae	<i>Colinus virginianus</i>	Northern Bobwhite	-
Parulidae	<i>Helmitheros vermivorus</i>	Worm-eating Warbler	-
	<i>Limnothlypis swainsonii</i>	Swainson's Warbler	-
	<i>Oreothlypis ruficapilla</i>	Nashville Warbler	-
	<i>Parkesia motacilla</i>	Louisiana Waterthrush	-
	<i>Protonotaria citrea</i>	Prothonotary Warbler	-
	<i>Setophaga cerulea</i>	Cerulean Warbler	FSC/SC
	<i>Setophaga discolor</i>	Prairie Warbler	-
	<i>Setophaga dominica</i>	Yellow-throated Warbler	-
	<i>Setophaga fusca</i>	Blackburnian Warbler	- /SC
	<i>Setophaga virens waynei</i>	Wayne's Black-throated Green Warbler	FSC/ -
	<i>Vermivora chrysoptera</i>	Golden-winged Warbler	FSC/SC
Pelecanidae	<i>Pelecanus occidentalis</i>	Brown Pelican	-
Phalacrocoracidae	<i>Phalacrocorax auritus</i>	Double-crested Cormorant	-
Phasianidae	<i>Bonasa umbellus</i>	Ruffed Grouse	-
Picidae	<i>Melanerpes erythrocephalus</i>	Red-headed Woodpecker	-
	<i>Picoides borealis</i>	Red-cockaded Woodpecker	E/E
Rallidae	<i>Coturnicops noveboracensis</i>	Yellow Rail	-
	<i>Gallinula galeata</i>	Common Gallinule	-
	<i>Laterallus jamaicensis</i>	Black Rail	FSC/SC
	<i>Rallus elegans</i>	King Rail	-
	<i>Rallus limicola</i>	Virginia Rail	-
	<i>Rallus crepitans [R. longirostris]</i>	Clapper Rail	-
Recurvirostridae	<i>Recurvirostra americana</i>	American Avocet	-
Scolopacidae	<i>Arenaria interpres</i>	Ruddy Turnstone	-
	<i>Calidris alba</i>	Sanderling	-
	<i>Calidris canutus rufa</i>	Red Knot	T/T
	<i>Calidris maritima</i>	Purple Sandpiper	-
	<i>Calidris pusilla</i>	Semipalmated Sandpiper	-
	<i>Limosa fedoa</i>	Marbled Godwit	-
	<i>Numenius phaeopus</i>	Whimbrel	-
	<i>Tringa semipalmata</i>	Willet	-

**Table 3.3.1 SGCN bird species.**

Family	Scientific Name	Common Name	Federal/ State Status*
Sittidae	<i>Sitta pusilla</i>	Brown-headed Nuthatch	-
Strigidae	<i>Aegolius acadicus</i>	Northern Saw-whet Owl	- /T
Threskiornithidae	<i>Eudocimus albus</i>	White Ibis	-
	<i>Plegadis falcinellus</i>	Glossy Ibis	- /SC
Turdidae	<i>Catharus fuscescens</i>	Veery	-
	<i>Catharus guttatus</i>	Hermit Thrush	-
Tyrannidae	<i>Contopus cooperi</i>	Olive-sided Flycatcher	-
	<i>Empidonax alnorum</i>	Alder Flycatcher	-
	<i>Empidonax virescens</i>	Acadian Flycatcher	-
Tytonidae	<i>Tyto alba</i>	Barn Owl	-

\*See Table 3.1.2 for abbreviations.

\*\*The USFWS has listed two separate populations of Piping Plover for protection under the ESA. The Great Lakes population (interior population) is listed as an endangered (E) species and the Northern Great Plains and Atlantic coast population is listed as a threatened (T) species. Birds from both populations may occur in North Carolina; however, the USFWS Region 4 office has indicated the Northern Great Plains and Atlantic coast population occurs in the state during breeding season. For more information see the USFWS Piping Plover species profile (<http://ecos.fws.gov/speciesProfile/profile/speciesProfile.action?sPCODE=B079>). North Carolina's protected species list includes the breeding population as a threatened species.

\*\*\*Bird subspecies designated by USFWS as a Federal Species of Concern (FSC) are recognized by use of a trinomial scientific name or other identifier for specific population segments. Examples include Eastern Henslow's Sparrow (*Ammodramus henslowii susurrans*), Southern Appalachian Red Crossbill (*Loxia curvirostra* pop. 1), and Northern Saw-whet Owl - Southern Appalachian population (*Aegolius acadicus* pop. 1). Other populations of these species may not carry the FSC designation.

Conservation recommendations for the associated habitats have been incorporated into the natural community descriptions in Chapter 4. Additional recommendations can be found in the river basin descriptions (Section 4.5). The following sections provide information about birds the Taxa Team identified as SGCN or a priority for research or management.

### 3.3.2 Comparison of 2005 and 2015 Priority Species

The 2015 Taxa Team evaluation identified a total of 164 species as conservation concern, knowledge gap, or management concern priorities. Some species are a priority in more than one



of the three evaluation categories (see Appendix G). Of the 164 priority species, 99 were identified as SGCN and another 38 were designated as research priorities.

In comparison, the 2005 WAP identified 92 priority species which may have included concerns for knowledge gaps. However, the 2005 Taxa Team evaluation did not identify knowledge gaps or management concerns as separate priorities. These changes do not necessarily indicate a change in the concern status of these species; they are more likely a result of different evaluation methodologies from the 2005 process (see Appendix F) or reflect an increase in our knowledge base for the species.

When research data improve scientific understanding about relationships among and between species, the taxonomic classification of a species may warrant change. This new information often leads to suggestions for taxonomic revisions, such as those proposed by Frost et al. (2006) or published in the American Ornithologist’s Union Check-list of North American Birds (Chesser et al 2014). Table 3.3.2 provides a comparison of changes since the 2005 WAP was published.,

**Table 3.3.2 Birds: comparison of changes from 2005 WAP.**

2005		2015		Comment
Common Name	Scientific Name	Common Name	Scientific Name	
Common Moorhen	<i>Gallinula chloropus</i>	Common Gallinule	<i>Gallinula galeata</i>	Common name and Species change
Bachman’s Sparrow	<i>Aimophila aestivalis</i>	No change	<i>Peucaea aestivalis</i>	Genus change
Blue-winged Warbler	<i>Vermivora pinus</i>	No change	<i>Vermivora cyanoptera</i>	Species change
Canada Warbler	<i>Wilsonia canadensis</i>	No change	<i>Cardellina canadensis</i>	Genus change
Caspian Tern	<i>Sterna caspia</i>	No change	<i>Hydroprogne caspia</i>	Genus change
Cerulean Warbler	<i>Dendroica cerulea</i>	No change	<i>Setophaga cerulea</i>	Genus change
Chestnut-sided Warbler	<i>Dendroica pensylvanica</i>	No change	<i>Setophaga pensylvanica</i>	Genus change
Chuck-will’s-widow	<i>Caprimulgus carolinensis</i>	No change	<i>Antrostomus carolinensis</i>	Genus change
Gull-billed Tern	<i>Sterna nilotica</i>	No change	<i>Gelochelidon nilotica</i>	Genus change
Hooded Warbler	<i>Wilsonia citrina</i>	No change	<i>Setophaga citrina</i>	Genus change
Kentucky Warbler	<i>Oporornis formosus</i>	No change	<i>Geothlypis formosa</i>	Genus change

**Table 3.3.2 Birds: comparison of changes from 2005 WAP.**

2005		2015		Comment
Common Name	Scientific Name	Common Name	Scientific Name	
Magnolia Warbler	<i>Dendroica magnolia</i>	No change	<i>Setophaga magnolia</i>	Genus change
Pine Siskin	<i>Carduelis pinus</i>	No change	<i>Spinus pinus</i>	Genus change
Prairie Warbler	<i>Dendroica discolor</i>	No change	<i>Setophaga discolor</i>	Genus change
Wayne’s Black-throated Green Warbler	<i>Dendroica virens waynei</i>	No change	<i>Setophaga virens waynei</i>	Genus change

Other revisions since 2005 include the following changes to listing status under the ESA:

- The Bald Eagle was removed from protection under the ESA (delisted); however, it continues to be protected under the Bald and Golden Eagle Protection Act.
- The listing status for Wood Stork was changed from endangered to threatened (downlisting).
- The listing status for Red Knot was changed from candidate status to threatened (uplisting).

In the sections below, we highlight specific conservation issues related to SGCN and their habitats. This is not an exhaustive list of species-specific conservation concerns, but rather highlights some of the conservation concerns in the state. Recommendations for priority survey, monitoring, and research studies, conservation actions, and partnerships are outlined in Section 3.3.8.

### 3.3.3 Conservation Concerns

#### *Shorebirds*

North Carolina’s 3,375 miles of tidal shoreline (NOAA 1975) plays a key role in the life cycle of many migratory shorebirds; thus, conservation activities directed at shorebird stopover, wintering, or breeding habitats (primarily beach, dune, estuarine, and coastal marsh habitats) can have a substantial impact on shorebird conservation throughout the Atlantic Flyway (Winn et al. 2013). In addition, coastal areas are often heavily populated, and balancing the needs of conservation and tourism can be challenging without accurate life history data.

There is national concern about the decline of many shorebird populations, including species found in North Carolina. The American Oystercatcher, Wilson’s Plover, Red Knot, and Piping Plover are shorebird species with stabilized or declining populations in North Carolina. The International Shorebird Survey protocol is followed biannually to obtain population estimates of these and other migratory shorebirds (Howe et al. 1989). In response to recent monitoring and research attention on the American Oystercatcher, its population has stabilized over the last 10 years (personal correspondence, Schulte 2013, 2014, unpublished data). Specific projects have been completed to estimate numbers of American Oystercatcher and Wilson’s Plover during the breeding season (Davis et al. 2001; DeRose-Wilson et al. 2013), and of American Oystercatcher during winter (Brown et al. 2005), but more detailed information is needed on breeding habits to inform coastal management where species conservation and tourism interests often conflict. The Wilson’s Plover is much less studied; hence, its population trend is less well understood in North Carolina, but is declining elsewhere (Butcher and Niven 2007; NABCI 2009).

The Red Knot was federally listed as threatened in 2014 (USFWS 2014), and its abundance and distribution in North Carolina during migration periods and winter are poorly understood. The Piping Plover is a state listed threatened species and is federally listed both as an endangered (interior population) species and threatened (Atlantic coast population) species. Piping plover is well monitored and studied, and its population trend is stabilized, but not meeting recovery goals (USFWS 2011).



Red Knot (USFWS)  
<http://digitalmedia.fws.gov>

### *Colonial Waterbirds*

Wading birds often nest in multispecies colonies in trees and shrubs, referred to as rookeries (or heronries), and terns, pelicans, gulls, and skimmers nest on the ground in colonies. Since the mid-1970s, multistate surveys have been conducted to collect information on colonial waterbird nesting sites (Hunter et al. 2006), and in North Carolina, every two to three years, surveys are conducted to collect data on the location and status of existing colonies and document new colonies. Ground surveys of colonial waterbirds have also been conducted in North Carolina every two to three years since the late 1970s (Wilson and Henson 1993). Colonial waterbirds nest on North Carolina’s barrier islands, dredged-material islands, and marsh islands in estuaries. Aerial surveys of inland heronries are conducted every 10 years within select portions of river basins located in Coastal Plain and Piedmont regions.

Aerial surveys of Wood Stork colonies and potential sites have been conducted annually since 2005. Wood Storks nesting in NC are the farthest north of nesting population in the US. This

northward expansion and their adaptability have led to their being down-listed by USFWS from endangered to threatened in 2014. Data from surveys are stored in the online colonial waterbird database and used to assess population trends, status, and distribution.

The Snowy Egret, Tricolored Heron, Little Blue Heron, and Glossy Ibis are small wading birds that nest in North Carolina's coastal region. Population trends of these species indicate a decline in numbers of nesting pairs, and nesting population sizes do not meet the state's management goals (Shields and Parnell 1990; Kushlan et al. 2002; Hunter et al. 2006). The Common Tern and Gull-billed Tern also nest in the coastal region, selecting nearly bare sandy areas on barrier and dredged-material islands. Numbers of nesting pairs of both species have declined continuously for more than five years. The Black Skimmer often nests in or near these tern colonies and, while coast-wide surveys illustrate an increase in skimmer nesting pairs since 2007, their population continues to remain below the state goal.



### *Marshbirds*

Many secretive birds, such as rails, are dependent on coastal marshes. The Black Rail in particular has experienced significant population declines in North Carolina and elsewhere (Delany and Scott 2002). The King Rail is declining in many areas where freshwater marshes are receiving increased saltwater intrusion (Cooper 2007). Relatively little is known about the limiting factors of these species because of the hidden and inaccessible nature of their nesting habitats. The North American Marsh Bird Monitoring Program was designed to develop and beta-test standardized protocols to be used in a national or continental monitoring effort. Information about the status and population trends of many species of secretive marsh birds is limited. This general lack of knowledge is the product of inconsistencies in survey methodology that make it difficult to compare data from local and regional survey efforts and current broad-scale monitoring efforts (e.g., BBS) lack adequate coverage of wetland habitat to provide statistically significant results on marsh bird trends. Currently data available through the program is managed by the USGS Patuxent Wildlife Research Center (Maryland), in cooperation with the University of Arizona and the USFWS Office of Migratory Birds. Access to data is through the Marsh Birds Population Assessment and Monitoring Project: <http://www.pwrc.usgs.gov/point/mb/>.

### *Songbirds*

North Carolina plays a key role in the life cycle of many migratory landbirds for all stages of their life cycle (breeding, wintering, and migration stopover habitats). Songbirds comprise the largest bird species group, and accordingly are found in every habitat type across the state.

Breeding bird surveys and monitoring of priority species and habitats have been conducted on state-owned game lands and other public lands, on conservation partnership lands (e.g., NCWRC's Cooperative Upland-habitat Restoration and Enhancement program) and on private lands, especially on early successional habitats. Data from these survey efforts have improved our understanding of distribution, relative abundance, and population trends for migratory songbirds, but are not adequate to assess larger population parameters (Alder and Least Flycatcher, Blackburnian Warbler, Kentucky Warbler, Louisiana Waterthrush, Prairie Warbler, Rose-breasted Grosbeak, Vesper Sparrow, and others).

One of the only breeding locations in the southeastern United States for Henslow's Sparrow is in eastern North Carolina. Surveys have been conducted at this site for the past few years, and active habitat management will be crucial in maintaining the persistence of this species in North Carolina.



Golden-winged Warbler (Caleb Putnam, Flickr)  
<https://www.flickr.com/photos/27846187@N07/>  
Used under license CC BY-NC-SA 2.0

The Golden-winged Warbler has experienced one of the steepest declines of any North American songbird (GWWG 2013; Sauer et al. 2013), and is currently being petitioned for listing under the Endangered Species Act. It is threatened by loss of high-elevation successional community habitats, exacerbated by hybridization with the Blue-winged Warbler. In North Carolina, a range-wide spatially balanced monitoring effort led by Cornell Laboratory of Ornithology and supplemental surveys and monitoring have improved overall understanding of the species. The Golden-winged Warbler Working Group (GWWG 2013) developed best management practices for Golden-winged Warbler which identifies habitat

and population goals and includes habitat supplements dedicated to specific habitat types most important to Golden-winged Warbler in the Appalachian Mountains (e.g., Deciduous Forests, Abandoned Farmlands).

The Cerulean Warbler is declining at a rate of 3% annually (Sauer et al. 2013) and current population estimates represent a >75% decline compared to population estimates in 1966 (Buehler et al. 2008). Western North Carolina's core populations have been monitored biennially since 2012, and recent efforts have begun to delineate populations in the black- and brownwater floodplains of eastern North Carolina. Resources developed for managing habitat for the Cerulean Warbler in the Appalachian Mountains include Management Guidelines for Enhancing Breeding Habitat in Appalachian Hardwood Forests (Wood et al. 2013) and Enhancing Cerulean Warbler Habitat in the Appalachians: A Guide for Foresters (AMJV n.d.).

Many species that breed in the riparian areas of the Piedmont and Coastal Plain of North Carolina are under-represented by traditional bird surveys (e.g., Swainson’s Warbler, Acadian Flycatcher, Kentucky Warbler, Yellow-billed Cuckoo). While surveys of these riparian areas have been completed in recent years, continued effort will be needed to assess long-term trends. Red Crossbill and Southern Appalachian Black-capped Chickadee (also referred to as Black-capped Chickadee) inhabit the imperiled Spruce–Fir forests of western North Carolina. The Red Crossbill’s nomadic habits make it difficult to monitor. The Black-capped Chickadee occurs in the Great Smoky Mountains and Plott Balsam Range, and hybridizes with Carolina Chickadee in the Great Balsam Range. The logging boom of the 1880s–1930s reduced the southern Blue Ridge’s Spruce–Fir forests by half, and Balsam Woolly Adelgid subsequently caused extensive mortality of mature Fraser fir forest.

The Eastern Painted Bunting inhabits the maritime forests and successional community habitats of eastern North Carolina (see community descriptions in Chapter 4). Population numbers have declined in the state and remain low (Sauer et al. 2013). Monitoring of the species is adequate, but little is known about habitat parameters influential to survival.

The Bachman’s Sparrow is closely associated with dense, herbaceous ground cover and is therefore well-suited as a primary indicator of a healthy Longleaf Pine ecosystem that is managed with frequent prescribed burning. Recent studies have made significant progress towards determining the current distribution and habitat requirements of this species in North Carolina (Taillie et al. 2015, In Review). The Sandhills region contains the most contiguous habitat, specifically the Longleaf Pine forests of Fort Bragg and Sandhills Game Land, and was found to support the highest densities of sparrows. In addition, sparrows were found throughout the southern Coastal Plain but were more widely distributed on or near large public lands such as Croatan National Forest, Marine Corps Base Camp Lejeune, Holly Shelter Game Land, and the Green Swamp Preserve. Continued efforts to maintain fire return intervals of less than four years, promote herbaceous ground cover, and restore fire-suppressed forests will help to maintain and expand Bachman’s Sparrow populations (Taillie et al. In review). Furthermore, Bachman’s Sparrow occupancy was found to be highly influenced by the amount of suitable habitat available within three kilometers, underscoring the importance of habitat connectivity (Taillie et al. 2015).



Bachman’s Sparrow (Jeff Marcus NCWRC)

Henlows Sparrow is considered one of the most vulnerable nongame species found in eastern North America (Hunter et al. 2001). It is currently designated as a species of State Special Concern in North Carolina, and has been recommended by the NC Nongame Wildlife Advisory Committee Scientific Council on Birds to be elevated to a state status of threatened. They are known to

reliably breed at only two locations in the southeastern United States, both of which occur in eastern North Carolina: Voice of America (VOA) sites A and B. These populations have persisted since their discovery in the early 1980s because of the large, contiguous size of both sites and the regular control of woody vegetation through annual mowing. Recent surveys suggest that VOA site A supports a more stable population than that of site B; however, the overall number of birds detected and their distribution at both locations has steadily declined over the last two decades. Evidence suggests that grassland size and isolation are limiting factors for Henslow's Sparrow and many other grassland bird species (Johnson 2001). The NCWRC is actively pursuing opportunities to develop a comprehensive and consistently administered management plan at VOA site A.



### *Other Land Birds*

The Red-cockaded Woodpecker is a federally listed Endangered species native to Longleaf Pine habitats in the Sandhills, Piedmont, and Coastal Plain ecoregions. It also uses other natural communities such as the wet pine stands found in Dare, Tyrrell and Hyde counties and pond pine dominated pocosins found on Holly Shelter Game Land. Intense recovery efforts, including annual monitoring and excavation of supplemental artificial cavities, have allowed many managed lands to meet their goals for population recovery. However, continued management of Longleaf Pine and other habitats where it is found is necessary to continue recovery of this species.

The Eastern Whip-poor-will has averaged a 2.8% annual decline since 1966 (Sauer et al. 2013). Because of its nocturnal habits, this species is not well documented through traditional surveys, and thus little is known about its current status. In 2007, the Nightjar Survey Network ([nightjars.org](http://nightjars.org)) began monitoring this species and other nightjars using volunteers to run survey routes. These data will be important to better assess the status of these cryptic species.

### *Birds of Prey*

Birds of prey include various species of hawks, falcons, eagles, vultures, and owls that occur in North Carolina. Since the conclusion in 1996 of North Carolina's efforts to reintroduce the Peregrine Falcon, a subset of nests has been monitored annually. Territory occupancy, nest success, and productivity remain at or below the national average. A total of 16 territories have been documented; however, a dozen territories are documented most years.

Barn Owls and American Kestrels are two raptor species of open habitats with suspected declines in North Carolina and documented declines elsewhere (Smallwood et al. 2009). Loss of

nesting and foraging habitat has been attributed to development and clean farming practices. Both species have responded to installation of nest boxes in western North Carolina.

Understanding of the Golden Eagle’s migration and winter range in the Appalachians has greatly improved with efforts of the Eastern Golden Eagle Working Group. Since 2013, studies of Golden Eagles using camera surveys and GPS tracking have revealed the importance of the North Carolina mountains as overwintering grounds for this species.

The Northern Saw-whet Owl breeds in North Carolina’s spruce–fir and northern hardwood forests but its population trends are unknown. The logging boom of the 1880s–1930s reduced North Carolina’s spruce–fir forests by half, and Balsam Woolly Adelgid subsequently caused extensive mortality of mature Fraser Fir forest. The species also occurs in Coastal Plain habitats in the winter, but the importance and extent of this area is unknown.



American Kestrel (Jayaretea Snaps, flickr)  
<https://www.flickr.com/photos/jayaretea-snaps/15285883569/in/album-72157626618408956/>  
Used under license CC BY-NC-SA 2.0

The Bald Eagle continues its recovery after being delisted from the endangered species list by the US Fish and Wildlife Service in 2007. Periodic efforts to monitor populations are continuing to ensure future positive population trends.

### 3.3.4 Knowledge Gaps

Much of our distribution and population trend knowledge gaps stem from those species that are not well-surveyed by traditional road-based methods (i.e., USGS Breeding Bird Surveys, Audubon Christmas Bird Count). In many cases, more research into the life history traits and habitat requirements of species is required to properly inform habitat management practices, identify areas for conservation, and resolve human–animal conflicts.

There have been few studies of the Wilson’s Plover population in North Carolina; thus, the population trend is poorly understood, although survey data have been collected during surveys focusing on other species such as American Oystercatcher and Piping Plover (Ray 2011; DeRose-Wilson et al. 2013). Other beach-nesting species exhibiting declines, including Common and Gull-billed Terns, have not been studied to identify threats to their nest-site selection and nesting success. Further, although Erwin (2005) and others provide suggestions for buffer or set-back distances that reduce impacts of human activities to nesting colonies of terns and skimmers, there have been no studies of this threat in North Carolina; hence, buffer distances are based on studies in other locations and under different circumstances.



North Carolina provides foraging grounds for the Red Knot during fall and spring migrations, as well as during winter. There has been no systematic survey protocol developed to monitor Red Knot distribution and abundance in North Carolina. Further, although it is known that Red Knots specialize in foraging on small clams such as *Donax* spp. found in the intertidal zone, impacts of continued beach nourishment (fill) projects and beach driving along the North Carolina coast on the forage base for Red Knots has not been studied (Cohen et al. 2010; Sturbois et al. 2015).

The decline of nesting populations of Snowy Egret, Tricolored Heron, Little Blue Heron, and Glossy Ibis in North Carolina has not been examined to elucidate threats and causes. Recent



Great Blue Heron (Melissa McGaw, NCWRC)

surveys of colonial waterbirds in Virginia also detected declines in these nesting populations (Watts and Paxton 2014). Better management of regional data for migratory colonial waterbirds will allow better assessment of populations at the flyway scale. Currently, however, it is unknown what factors are bringing about declines in these small, colonially nesting wading birds.

Each shorebird and colonially nesting waterbird species of concern in North Carolina is dependent on coastal estuaries and beaches. Modeling studies of potential sea level rise (SLR) and climate change indicate change and loss of these habitats

(Morris et al. 2002; FitzGerald et al. 2008). The challenges these species will face, especially given areas of hardened structures on the coast (e.g., commercial and residential buildings, roads, groins, jetties), are not fully understood. Data for modeling studies are available and additional data can be obtained to populate informative, predictive models. Secretive marsh birds (e.g., Black Rail) will also benefit from informative models and increased monitoring efforts.

Among raptors, there is need for further study of Barn Owl, American Kestrel, and Peregrine Falcon's post-fledging dispersal, adult and juvenile survival, migratory habits, and vulnerability to contaminants. Very little is known about the abundance and distribution of several of North Carolina's raptor species. There is a need for further study of the Barn Owl, American Kestrel, and Northern Saw-whet Owl's use of habitat and population trends and of Golden Eagle winter abundance and distribution.

While it is assumed that habitats throughout North Carolina are likely to be significant to species that migrate through, the importance of these habitats has yet to be determined, making prioritization of habitat conservation, especially in the rapidly urbanizing Piedmont, difficult. Furthermore, the impact of lighting on buildings and other tall structures on migrating songbirds is unknown. More effort into monitoring migrating and post-breeding songbirds is warranted.

Nonnative predators such as feral and free-ranging cats have been implicated as a major source of direct mortality to birds in general (Loss et al. 2013). There is a lack of understanding of predator communities and the increase of many species found along the coastline (e.g., ghost crabs, large-bodied gulls, Raccoons, foxes, Coyotes) about the effect they are having on coastal bird populations. However, species-specific vulnerability is unknown, as is their overall impact of predators to bird populations.

In addition to the SGCN listed in Table 3.3.1, the species for which there are research priorities because of knowledge gaps are identified in Table 3.3.3.

**Table 3.3.3 Bird knowledge-gap priority species.**

Family	Scientific Name	Common Name	Federal/ State Status*
Accipitridae	<i>Accipiter cooperii</i>	Cooper's Hawk	
	<i>Aquila chrysaetos</i>	Golden Eagle	
	<i>Ictinia mississippiensis</i>	Mississippi Kite	
Anatidae	<i>Mergus merganser</i>	Common Merganser	
Ardeidae	<i>Butorides virescens</i>	Green Heron	
	<i>Egretta rufescens</i>	Reddish Egret	
Cardinalidae	<i>Pheucticus ludovicianus</i>	Rose-breasted Grosbeak	
	<i>Spiza americana</i>	Dickcissel	
Certhiidae	<i>Certhia americana</i>	Brown Creeper	- /SC
Charadriidae	<i>Charadrius semipalmatus</i>	Semipalmated Plover	
Cuculidae	<i>Coccyzus erythrophthalmus</i>	Black-billed Cuckoo	
Fringillidae	<i>Spinus pinus</i>	Pine Siskin	
Gaviidae	<i>Gavia immer</i>	Common Loon	
Hirundinidae	<i>Tachycineta bicolor</i>	Tree Swallow	
Motacillidae	<i>Anthus rubescens</i>	American Pipit	
Paridae	<i>Poecile atricapillus</i>	Southern Appalachian Black-capped Chickadee	FSC/SC
Parulidae	<i>Oreothlypis peregrina</i>	Tennessee Warbler	
	<i>Oreothlypis celata</i>	Orange-crowned Warbler	
	<i>Setophaga castanea</i>	Bay-breasted Warbler	
	<i>Setophaga coronata</i>	Yellow-rumped Warbler	
	<i>Setophaga magnolia</i>	Magnolia Warbler	
	<i>Setophaga tigrina</i>	Cape May Warbler	
	<i>Vermivora cyanoptera</i>	Blue-winged Warbler	
Picidae	<i>Sphyrapicus varius</i>	Yellow-bellied Sapsucker	
Podicipedidae	<i>Podiceps auritus</i>	Horned Grebe	
	<i>Podilymbus podiceps</i>	Pied-billed Grebe	
Rallidae	<i>Porzana carolina</i>	Sora	
Regulidae	<i>Regulus satrapa</i>	Golden-crowned Kinglet	
Scolopacidae	<i>Actitis macularia</i>	Spotted Sandpiper	

**Table 3.3.3 Bird knowledge-gap priority species.**

Family	Scientific Name	Common Name	Federal/ State Status*
	<i>Limnodromus griseus</i>	Short-billed Dowitcher	
	<i>Limnodromus scolopaceus</i>	Long-billed Dowitcher	
	<i>Scolopax minor</i>	American Woodcock	
	<i>Tringa flavipes</i>	Lesser Yellowlegs	
	<i>Tringa melanoleuca</i>	Greater Yellowlegs	
Sittidae	<i>Sitta canadensis</i>	Red-breasted Nuthatch	
Strigidae	<i>Asio flammeus</i>	Short-eared Owl	
Sulidae	<i>Morus bassanus</i>	Northern Gannet	
Troglodytidae	<i>Cistothorus palustris</i>	Marsh Wren	
	<i>Cistothorus platensis</i>	Sedge Wren	
	<i>Troglodytes troglodytes</i>	Winter Wren	
Turdidae	<i>Catharus minimus</i>	Gray-cheeked Thrush	
	<i>Catharus ustulatus</i>	Swainson's Thrush	
Tyrannidae	<i>Empidonax minimus</i>	Least Flycatcher	
	<i>Empidonax traillii</i>	Willow Flycatcher	
Vireonidae	<i>Vireo gilvus</i>	Warbling Vireo	
	<i>Vireo philadelphicus</i>	Philadelphia Vireo	

\*See Table 3.1.2 for abbreviations.

### 3.3.5 Management Needs

Bird populations are affected by human activities, predator populations, and habitat characteristics. These factors are not independent from one another, thus, management actions on one are likely to affect another and this interaction must be understood. Recommendations for priority management actions are outlined in Section 3.3.8.

Depending on species, timing, type of disturbance, and habituation to human activities, many shorebirds and colonial waterbirds are sensitive to disturbance from human-related activities (Erwin 2005; Meyers 2005). Many of the colonial waterbirds found in North Carolina that are SGCN are also management-need priority species. Posting nesting areas with symbolic fencing, which consists of informative signs placed 50 meters apart with string tied between posts, reduces disturbance to nesting colonies by recreationists (Erwin 1989). The addition of education and outreach programs during the nesting season, and enforcement of leash and trespass laws, provides greater protection.

Buffer or set-back distances between nests and recreationists that prevent impacts to nesting colonies differ by species, stage of nesting (nest initiation, egg-laying, incubation, hatching, and brooding chicks), and type of disturbance activity (e.g., pedestrian, all-terrain-vehicle, off-road-vehicle, boat). Buffer distances between nests and posted signs (and, therefore, recreationists) are recommended by Erwin (2005) for Least Tern, Black Skimmer, Common Tern, Gull-billed

Tern, Royal Tern, and Sandwich Tern. For American Oystercatcher, buffers are also recommended (Sabine et al. 2008). Once chicks are present, they are particularly vulnerable to recreationists until they have fledged. Alternatively, stewards or seasonal technicians should identify and protect broods from pedestrian and vehicular traffic that might travel closer than the optimal buffer distance.

In North Carolina, shorebirds and colonial waterbirds nest and roost on many state-owned dredged-material islands in rivers, sounds, and the Atlantic Intracoastal Waterway. The type and percentage of cover provided by vegetation on these islands should vary to provide habitat for diverse waterbird species. Vegetation management should be implemented using varied tools such as wetland-approved herbicides, prescribed burning, hand-pulling, mechanical equipment, and placement of beach-quality sand from dredging operations. Such vegetation management should be used to enhance land and marsh bird habitats on state-owned lands and on private lands enrolled in conservation programs.

Continued collection of population data from standardized survey protocol (e.g., colonial waterbird nesting surveys, Piping Plover census window counts, winter Piping Plover surveys, International Shorebird Surveys, point count surveys, marsh bird surveys, etc.) will provide critical data for population status, trend, and distribution evaluation. These data will demonstrate effectiveness of conservation management in North Carolina for SGCN. Shorebird and colonial waterbird data are managed in online databases managed by NCWRC; however, for migratory bird species, knowledge of population status at flyway and regional scales is necessary for conservation decision-making. Migratory bird data should be shared among conservation partners using the East Coast node of the Avian Knowledge Network data management system (Eastern Avian Data Center, available online at [data.pointblue.org/partners/eadc](http://data.pointblue.org/partners/eadc)).

Continued management of game lands and other conservation lands for Successional habitats (particularly Longleaf Pine Savanna) through fire and other disturbance methods appears to be vital to the continued persistence of many species (e.g., Bachman's Sparrow, Northern Bobwhite, Prairie Warbler). Recent studies indicate that lands managed for conservation harbor the bulk of occurrences in North Carolina (Taillie et al. in review). Development of alternative habitat management practices suitable for both timber or pine straw management and nesting habitat for Bachman's Sparrow may help expand the already contracted range of this species.

Management of disturbance at Peregrine Falcon nest sites is accomplished through technical



Barn Owl (Joe Tomcho NCWRC)

guidance to land owners and should continue. Examples of disturbance at a nest site include rock climbing, manned or unmanned (e.g., drone) aircraft operation, and building construction near a nest site.

Where the Barn Owl and American Kestrel are nest-site limited, nest boxes can be posted. Land management practices that support rodent populations provide foraging habitat for these two raptors.

Restoration of high elevation forests used by Northern Saw-whet Owl, Red Crossbill, and Black-capped Chickadee is underway through the efforts of the Southern Appalachian Spruce Restoration Initiative and should continue.

### 3.3.6 Threats and Problems

North Carolina's human population is expected to increase significantly in the next decade, with most development expected to be in the Piedmont region. In addition to traditional conservation land protection, development patterns can be affected through local and regional land managers. In 2010, the NCWRC initiated the Green Growth Toolbox program, designed to proactively educate and inform development planning to minimize the impact of human development on wildlife. The NCWRC will continue to evaluate and modify this program as needed.

In 2012, the NCWRC published "Conservation Recommendations for Priority Terrestrial Wildlife Species and Habitats in North Carolina," a guide to development and habitat management practices to best protect priority species and habitats (NCWRC 2012). Simple recommendations are accompanied by an extensive appendix of backing research for each. The NCWRC will continue to promote these practices and update the guide as needed.

Conversion of farmlands to residential developments is a particular threat to Barn Owl and American Kestrel. Fragmentation of large forest blocks by conversion to non-forest is an increasing threat to a variety of songbirds and raptors in the Mountains and can exacerbate problems with hybridization (e.g., Golden-winged and Blue-winged Warbler) and nest parasitism.

Because North Carolina provides important nesting, migration stopover, and wintering habitat for numerous shorebird and waterbird species, any loss of this important habitat is a threat that can have significant impacts on populations. Loss of habitat can occur from land-use impacts (e.g., development, inlet relocation and management, beach nourishment projects, recreation activities) or environmental processes (e.g., storm events, saltwater intrusion) (NABCI 2009; Delany, Nagy, and Davidson 2010). Waterbird rookeries are vulnerable to development activities, especially land clearing and construction activities that destroy nesting habitat and intrusion or disturbance impacts from development sites that are located near rookeries. High winds or other severe weather events can uproot trees and impact entire nesting colonies. Saltwater intrusion can cause die-off of forest vegetation that needs freshwater resources.

Increased human population density within North Carolina’s coastal region increases challenges associated with garbage and pet food that attract mammalian and avian predators in larger numbers. Raccoons, foxes, free-ranging cats, coyotes, crows, and gulls all prey on bird adults, eggs, chicks, and fledglings. Such predation pressures have population-level impacts on bird species, and especially significant effects on small, declining populations.

Energy development from wind farms, solar panels, or offshore oil rigs may affect migratory bird populations directly through collisions with infrastructure or being coated with oil from spills. Indirect effects may include avoidance of large areas used by energy development, thus loss of habitat.



**Clapper Rail (Dominic Sherony, flickr)**  
<https://www.flickr.com/photos/9765210@N03>  
Licensed under CC BY-SA 2.0

Climate change and SLR will alter coastal environments. Loss of freshwater marsh habitat to saltwater intrusion will adversely affect several rail species, many of which we know little about already. Loss of marsh islands in estuaries will affect Forster’s Tern, Willet, Clapper Rail, American Oystercatcher, and other species dependent on these sites for nesting, feeding, and roosting. Strong coastal storms create overwash pans and inlets that benefit many shorebirds, terns, and skimmers. Barrier islands may decrease in area, thus, dredged-material islands may play an increased role in providing nesting, roosting, and feeding habitats.

Habitat management on private lands continues to be important to maintaining viability of bird populations in the Piedmont and Coastal Plain. In particular, providing and administering programs to discourage clean agricultural practices, and promote field borders of native herbaceous and shrub species should continue to be supported through the NCWRC Wildlife Conservation Lands Program and similar programs. . In other landscapes, increase the use of fire as a management tool, mitigate loss of canopy cover in key dispersal corridors (for species like the Red-cockaded Woodpecker), and manage invasive species causing reduction of insect prey populations.

### 3.3.7 Additional Information

North Carolina is committed to the full life cycle conservation of migratory bird species. Through the Southern Wings Program of the Association of Fish and Wildlife Agencies, NCWRC is supporting conservation work for the Piping Plover on its wintering grounds in the Bahamas. The Bahamas National Trust (BNT) and National Audubon Society (NAS) are conducting surveys of wintering Piping Plover to determine abundance and distribution, and to locate significantly important habitat. The BNT is working to put such habitat into conservation protection status.

Additionally, current banding programs will provide further information about the migration of Piping Plover between the North Carolina coast and the Bahamas.

The International Partners in Flight is developing full life cycle plans for habitats across North America and associated wintering grounds in Central and South America. The NCWRC and other partners will continue to work on these plans to develop flyway-wide conservation priorities (e.g., Caribbean/Eastern Upland Hardwoods Conservation Business Plan).

Information on waterfowl and other migratory birds is collected through work conducted under cooperative agreements such as the Atlantic Coast Joint Venture (ACJV), Appalachian Mountains Joint Venture (AMJV), South Atlantic Migratory Bird Initiative (SAMBI), Atlantic Flyway Council, and South Atlantic Landscape Conservation Cooperative, and through management of PIF Bird Conservation Regions (BCRs). These efforts provide long-term trend data that are critical to assess population changes.

The AMJV currently has three main natural communities that are a focus for their conservation efforts. Bird species that are closely associated with these communities have been identified as priorities for their conservation work. The AMJV priorities include Golden-Winged Warblers and their association with young forests and old fields (successional community types); Cerulean Warbler and Wood Thrush and their association with mature deciduous forests (cove, montane, and oak forests); and Saw-whet Owl, Black-capped Chickadee, and Red Crossbill and their association with high elevation forests (northern hardwood and spruce–fir forests). Conservation of open pine communities and wetlands are another priority area for the AMJV.

North Carolina contains portions of three Bird Conservation Regions (BCRs)—Southeastern Coastal Plain BCR27, Piedmont BCR29, and Appalachian Mountains BCR28—as defined by US NABCI (2000) to encourage and facilitate conservation with ecological rather than political boundaries. Each BCR has conservation plan(s) outlining conservation actions specific to the species and habitats contained therein (see list in Appendix I).

Audubon has identified 95 Important Bird Areas (IBAs) in North Carolina (see webpage: <http://netapp.audubon.org/iba/Reports>), 30 of which are recognized as globally important. The IBA program is a global effort to identify and conserve areas that are vital to birds and other biodiversity. The IBA reports associated with each site provide a description of habitats available and a list of species occurring in the IBA, identify threats likely to impact the site or species, and provide recommendations for conservation action.

The Carolina Bird Club (see webpage: <http://www.carolinabirdclub.org>) maintains well-documented records of birds in North and South Carolina, and through a quarterly ornithological journal, *The Chat*, publishes scientific articles, reports of bird counts, and general notes about bird sightings. An online searchable database of material published in *The Chat* provides occurrence data spanning 1971 to present day.

Citizen science efforts such as eBird have also become an important source of information. Each year, the NABCI, in partnership with 18 other organizations, issues a “State of the Birds” report, which combines information from eBird and other sources to illustrate a high-level view of bird conservation across the country (NABCI 2014).

In 2012, the NCWRC published “Conservation Recommendations for Priority Terrestrial Wildlife Species and Habitats in North Carolina,” a guide to development and habitat management practices to best protect priority species and habitats (NCWRC 2012). Simple recommendations are accompanied by an extensive appendix of backing research for each. The NCWRC will continue to promote these practices and update the guide as needed.

### 3.3.8 Recommendations

In general, protection and restoration of natural community composition and function and protection of surrounding natural areas under current conditions are the best ways to ensure suitable habitats are available for bird species. Measures that protect a large and diverse pool of populations are the best way to ensure that species are able to survive future stresses and adapt to changing climate conditions. Data needs to be collected using standardized, accepted protocols that can be used by others and should be entered into the Avian Knowledge Network (appropriate node).

**Surveys.** Distributional and status surveys need to focus on species believed to be declining or mainly dependent on at-risk or sensitive natural communities.

- Conduct surveys of secretive marsh birds such as the Black Rail, King Rail, Virginia Rail, Least Bittern, and American Bittern to determine the status and distribution of all marsh birds (Legare et al. 1999; Gibbs and Melvin 1997; Conway et al. 2004). Use survey data to estimate population status, trends, and distribution. Document distribution, past and present, using survey data and mapping efforts.
- Conduct surveys of SGCN birds in riparian habitats not covered well by traditional surveys such as Breeding Bird Surveys (Swainson’s Warbler, Cerulean Warbler, Kentucky Warbler, Acadian Flycatcher, Prothonotary Warbler, Louisiana Waterthrush, etc.).
- Survey for grassland birds that are considered to be steeply declining, are not tracked well by typical survey methods, or have poorly understood distribution and status in the region (e.g., Barn Owl, Grasshopper Sparrow, Vesper Sparrow, Savannah Sparrow, Lark Sparrow, Eastern Meadowlark, Eastern Kingbird, Bobolink, Dickcissel, Loggerhead Shrike).
- Survey for birds that may be declining in Longleaf Pine habitats, such as Bachman’s Sparrow.
- Determine population and distribution status for other species not covered well by traditional surveys: American Kestrel, Merlin, Loggerhead Shrike, Barn Owl, Rusty Blackbird, Worm-eating Warbler, Seaside Sparrow, Nelson’s Sparrow, Saltmarsh Sparrow, Sedge Wren, Northern Harrier, and Short-eared Owl.



- Determine breeding status/distribution of Sharp-shinned and Cooper’s Hawks. Because of their secretive nature, traditional bird surveys do not adequately track these populations.
- Conduct migration surveys statewide to determine the extent of use of successional and other habitats by post-breeding and migratory birds.
- Determine the breeding and roosting status and distribution of Chimney Swift in natural conditions along major floodplains with appropriate habitat conditions (e.g. older, hollow trees).
- Survey for potential nesting birds in caves and on cliffs and rock outcrops, such as Turkey Vulture, Black Vulture, and Common Raven.
- Determine the status and distribution of Wayne’s Black-throated Green Warbler.
- Determine the status and distribution of Swallow-tailed Kite, Mississippi Kite, Yellow-crowned Night-heron, and Anhinga (as well as other colonial nesting waterbirds).
- Conduct surveys in Mountain hardwood forests for Northern Saw-whet Owl.

**Monitoring.** Long-term monitoring is critical to assessing species and ecosystem health over time and gauging the resilience of organisms to a changing climate. Studies should include identification of population trends, as well as assessment of impacts from conservation or development activities. These efforts will inform species and habitat management decisions. Long-term monitoring sites need to be identified and monitoring protocols developed for all priority species. Monitoring plans should be coordinated with other existing monitoring programs where feasible.

- Continue support for regular colonial waterbird surveys during the breeding season (currently conducted coast-wide every three years on average).
- Evaluate whether Breeding Bird Survey routes or point counts may need to be established in selected areas or habitats and more attention paid to the migration period and wintering ecology of birds using early successional habitats. Additional Monitoring Avian Productivity and Survivorship stations could also be beneficial, as well as migration banding stations.
- Monitor Henslow’s Sparrow population and distribution at Voice of America sites in eastern North Carolina to determine population trends.
- Continue annual monitoring of Peregrine Falcon nest cliffs to monitor and assess population status.
- Continue long-term monitoring and banding work (currently being done by the USGS) on Eastern Painted Buntings and support the goals and objectives of the Painted Bunting Working Group that involves Florida, Georgia, South Carolina, and North Carolina.
- Continue long-term monitoring of active Bald Eagle territories, successful breeding pairs, and fledged eagles.
- Continue long-term monitoring of birds that use early successional habitats on game lands, national and state forests, and National Wildlife Refuges.
- Continue montane bird population monitoring (Northern Saw-whet Owl, Brown Creeper, Yellow-bellied Sapsucker, Rose-breasted Grosbeak, Cerulean Warbler, Golden-

winged Warbler, and others that may be found at the upper or lower ranges of this habitat).

- Continue regular, periodic heronry surveys in the Piedmont and Coastal Plain.
- Continue shorebird surveys for breeding, wintering, and migratory birds throughout the year to document population status, trends, and distribution, especially for Piping Plover, American Oystercatcher, Wilson's Plover, and Red Knot. Document distribution, past and present, using survey data and mapping efforts.
- Continue support for long-term monitoring of SGCN landbirds (i.e., early successional species in the Piedmont, longleaf associated species, riparian species, etc.)
- Establish long-term monitoring for all marsh birds (Gibbs and Melvin 1997; Benoit and Askins 2002; Bogner and Baldassarre 2002; Conway et al. 2004).
- Expand monitoring frameworks to account for species that are not suited to traditional long-term monitoring protocols (e.g. hawks, nightjars, owls), or for species missed under systematic monitoring due to small population sizes or limited ranges in North Carolina (e.g. Alder Flycatcher, Brown Creeper, Black-capped Chickadee).
- Initiate long-term monitoring of breeding and wintering birds in pocosin habitats on public lands and industrial forestland (Karriker 1993; Watts 2002).
- Initiate long-term monitoring related to snag ecology and cavity-nesting birds during different seasons (e.g., Northern Flicker, Red-headed Woodpecker, and Brown-headed Nuthatch) (Wilson and Watts 1999; Kreisel and Stein 1999).
- Monitor status and reproductive success of Gull-billed Tern, Common Tern, Least Tern, Black Skimmer, Piping Plover, and Caspian Tern.

**Research.** Research topics that facilitate appropriate conservation actions include habitat use and preferences, reproductive behavior, fecundity, population dynamics and genetics, feeding, competition, and food web dynamics. Increased understanding of life histories and status helps determine the vulnerability of priority species to further imperilment, in addition to identifying possibilities for improved management and conservation. All studies should provide recommendations for mitigation and restoration.

- Identify causal factors responsible for low beach-nesting bird reproductive success; initiate predator impact studies (e.g., ghost crabs, fire ants, gulls, foxes, raccoons, feral cats, coyotes, crows).
- Conduct monitoring to estimate American Oystercatcher, Gull-billed Tern, Black Skimmer, and Wilson's Plover reproductive success, especially needed for the Wilson's Plover due to scant data available. Studies should examine direct and indirect factors affecting reproductive success, including effects of different levels of human disturbance.
- Conduct research on foraging strategies and energy budget allocations of migrating shorebirds, especially the Red Knot.
- Conduct life history studies of colonial waterbirds, especially SGCN.

- Examine the effectiveness of diverse vegetation control methods for beach-nesting birds that require early successional habitat.
- Examine impacts of coastal engineering actions on benthic macro-invertebrates on which migratory shorebirds feed, especially the Red Knot.
- Assess the impacts of changes mandated by the Federal Energy Regulatory Commission in water releases at hydroelectric dams on high-priority species.
- Conduct bird nest productivity studies, including nest-searching and spot mapping, and studies of predator effects on bird nest productivity.
- Conduct genetics research to determine if the coastal Worm-eating Warbler is a separate subspecies.
- Conduct genetics studies of the breeding subspecies of American Kestrel in the Sandhills ecoregion.
- Conduct genetics studies on the Henslow's Sparrow at Voice of America sites.
- Conduct studies of small wading birds (e.g., Snowy Egret, Tricolored Heron, Little Blue Heron, Glossy Ibis) using miniature GSM transmitters to obtain habitat selection, migration, energetics, and survival estimates.
- Use GIS mapping and modeling capabilities to study change in coastal bird habitats relative to past and predicted storm events, including natural barrier islands, marsh islands, and dredged-material islands. Use models to provide guidance for long-term habitat management for continued population viability.
- Conduct research on habitat management techniques to maintain suitable habitat for disturbance-tolerant species such as Golden-winged Warbler.
- Conduct studies on the nesting ecology of Mountain birds such as Hermit Thrush and Red Crossbill.
- Conduct studies on American Kestrel and Peregrine Falcon's post-fledging dispersal, adult and juvenile survival, migratory habits, and vulnerability to contaminants. Conduct studies of the Barn Owl, American Kestrel, and Northern Saw-whet Owl's use of habitat and population trends and of Golden Eagle winter abundance and distribution.
- Conduct studies about nesting success, productivity, and survival of floodplain birds in buffers of different widths; this could provide some insight into population declines and help to guide management recommendations for buffer width (Swainson's Warbler, Cerulean Warbler, Acadian Flycatcher, Kentucky Warbler, Wood Thrush).
- Conduct research into the potential effects of renewable energy development, including species-specific vulnerability and effectiveness of methods to reduce mortality (waterfowl, Bald Eagle, Golden Eagle, etc.).
- Determine if the southeastern subspecies of the American Kestrel breeds and/or winters in habitats in North Carolina.
- Determine the effects of clear-cut stand size on shrubland birds (Krementz and Christie 2000).
- Document the habitat selection and competition factors related to Indigo Bunting and Eastern Painted Bunting in these maritime forests (Kopachena and Crist 2000).
- Examine causes of declines among nightjars on industrial forestland.
- Examine Cowbird parasitism impacts on bird productivity in small versus large habitat patches.

- Examine habitat use and conduct nesting habitat research on the Black Rail using telemetry and then on other marsh birds (Bogner and Baldassarre 2002).
- Assess the importance of stopover habitats in North Carolina using aeroecology (radar) technologies.
- Conduct studies on contaminants in avian populations.

**Management Practices.** Management practices that reduce impacts and work synergistically with other conservation actions are needed to enhance the resilience of natural resources. Particular needs include preserving biodiversity, protecting native populations and their habitats, and improving degraded habitats.

- Annually post signs around perimeter of colonial waterbird nesting sites to prohibit human intrusion before the nesting season; signs should be posted at sufficient distance to minimize disturbance from activities in nearby areas.
- Maintenance of dredged-material islands created with sand dredged from channels is important to the continued viability of nesting sites for colonial waterbirds. Placement of dredged sand on the islands once every 7 to 10 years may be sufficient to maintain the habitats (Important Bird Areas 2013).
- Conduct predator management as needed at important bird nesting sites, especially of introduced and invasive species (e.g., Nutria, Coyotes, Red Fox, feral cats, large-bodied gulls).
- Continue to proactively promote planning efforts incorporating conservation measures for priority species via the Green Growth Toolbox program and in accordance with Conservation Recommendations for Priority Terrestrial Wildlife Species and Habitats in North Carolina (NCWRC 2012).
- Close public access to cliffs and rock outcrops with Peregrine Falcon nests. Continue to provide technical guidance on cliff closures to protect nesting Peregrine Falcons.
- Where appropriate, use prescribed fire to maintain fire adapted communities.
- Continue to excavate artificial nest cavities for Red-cockaded Woodpeckers.

**Conservation Programs and Partnerships.** Conservation programs, incentives, and partnerships should be utilized to the fullest extent in order to preserve high-quality resources and protect important natural communities. Protective measures that utilize existing regulatory frameworks to protect habitats and species should be incorporated where applicable. Land conservation or preservation can serve numerous purposes in the face of anticipated climate change, but above all, it promotes ecosystem resilience.

- Work with owners and managers of buildings on which Least Terns nest to increase reproductive success while allowing owners/managers to maintain good public relations.
- Work with private lands biologists to identify conservation strategies and programs for important waterbird nesting and roost sites (e.g., Wood Stork, Great Egret, Snowy Egret,

Little Blue Heron, Tri-colored Heron, Black-crowned Night-heron, Great Blue Heron, Anhinga) that occur on private lands

- Continue participation in Partners in Flight (International) efforts to develop international conservation business plans (e.g., Caribbean/Eastern Upland Hardwoods Conservation Business Plan).
- Continue promotion and participation of private landowner incentive programs (e.g., Wildlife Conservation Lands Program, USFWS Partners for Fish & Wildlife)
- Continue active participation in international, national, regional, and species-specific partnerships. Examples include (but are not limited to):
  - International Partners in Flight ([partnersinflight.org](http://partnersinflight.org))
  - Southeast Partners in Flight ([sepif.org](http://sepif.org))
  - Atlantic Coast Joint Venture ([acjv.org](http://acjv.org))
  - Appalachian Mountains Joint Venture ([amjv.org](http://amjv.org))
  - Atlantic Flyway Council (including the Game and Non-Game Migratory Bird Technical Sections)
  - Atlantic Flyway Shorebird Initiative
  - North American Bird Conservation Initiative ([nabci-us.org](http://nabci-us.org))
  - Golden-winged Warbler Working Group ([gwwa.org](http://gwwa.org))
  - Loggerhead Shrike Working Group
  - International Wood Thrush Conservation Alliance (see [griffingroups.com/groups/profile/25137/international-wood-thrush-conservation-alliance](http://griffingroups.com/groups/profile/25137/international-wood-thrush-conservation-alliance))
  - Eastern Golden Eagle Working Group ([egewg.org](http://egewg.org))
  - American Oystercatcher Working Group ([amoywg.org](http://amoywg.org))
  - Eastern Atlantic Painted Bunting Working Group
  - American Oystercatcher Business Plan
  - Piping Plover Recovery Plan
  - Wood Stork Recovery Plan
  - South Atlantic Landscape Conservation Cooperative
  - Others as appropriate
  - NC Waterbird Management Committee and Plan
  - USFWS Integrated Waterbird Management and Monitoring Program
  - Southern Appalachian Spruce Restoration Initiative
  - Southern Wings program of AFWA
- Continue efforts to improve coordination, collaboration, cooperation between biologists and researchers within the state and regionally through meetings, webinars, newsletters, and other electronic media (NC Partners in Flight Initiative). Continue to support and contribute data to the Eastern Avian Data Center ([data.pointblue.org/partners/eadc](http://data.pointblue.org/partners/eadc)), an initiative centered on greater data sharing.

## 3.4 Crayfishes

### 3.4.1 Introduction

Crayfishes, commonly referred to as crawfish or crawdads, are native to every continent except Africa and Antarctica and inhabit a wide diversity of habitats that range from rivers, lakes, streams, and wetlands, to caves, hillside seeps and springs, roadside ditches, and underground burrows in backyards (Taylor and Schuster 2004; Reynolds and Souty-Grosset 2012). North American crayfishes are classified into two taxonomic families (Astacidae, Cambaridae) that contain nearly 390 native species (Simmons and Fraley 2010). Approximately 98% of all the species native to North America are classified as cambarids and the majority of this diversity (90%) occurs east of the Rocky Mountains, primarily in the southeastern United States (Pflieger 1996, Taylor and Schuster 2004) making the southeastern U.S. home to the greatest diversity of crayfish in the world (Schuster 1997; Welch and Eversole 2006).

Crayfishes are large, highly mobile, abundant invertebrates that utilize a wide variety of aquatic habitats and assume important roles in freshwater food webs (Pflieger 1996; Lodge et al. 2000a; Holdich 2002; Nystrom 2002). They are epitomized as keystone species because of their ability to manipulate their physical surroundings, process detritus, change macrophyte biomass, and influence the abundance and structure of invertebrate communities (Chambers et al. 1990; Hanson et al. 1990; Holdich 2002; Statzner et al. 2003; Stenroth and Nystrom 2003). Further, they represent a substantial portion of biomass within streams, thereby providing a forage base for numerous aquatic and terrestrial predators (Rabeni 1992; Rabeni et al. 1995; Pflieger 1996).



Red Burrowing Crayfish (Steve Fraley NCWRC)

Burrowing crayfish spend significant portions of their lives in subterranean burrows ranging from simple linear shafts to elaborate systems of multiple tunnels and chambers (Hobbs Jr. 1981; Taylor et al. 1996). Burrowers may use areas without standing water or inhabit open water during wet seasons (Hobbs Jr. 1942, 1981; Welch 2006). Nonburrowing crayfish live in permanent waters and may make shallow excavations or simple tubes under rocks or in the substrate for refuge (Taylor et al. 1996).

Several crayfishes in the state are known from the work of John Cooper at the NC Museum of Natural Sciences during the last two decades (Cooper and Cooper 1995; Cooper 1998, 2000a, 2000b, 2006a, 2006b, 2007, 2010, 2011; Cooper and Schofield 2002; Cooper and Cooper 2003; Cooper and Russ 2013). Within North Carolina, 47 described crayfishes are currently recognized, including 12 endemic species and four nonindigenous species (Simmons and Fraley 2010). Our described native crayfish fauna is dominated by the genus *Cambarus* (30 species), but also includes species from the genera

*Procambarus* (seven species), *Orconectes* (five species), and *Fallicambarus* (one species). In addition, North Carolina is home to several undescribed species that await taxonomic resolution and scientific description. Baseline surveys and relatively recent assessments have been completed for many species in the mountains, including new occurrence records for Sickle, Chattahoochee, Upland Burrowing, and Knotty Burrowing crayfishes (Simmons and Fraley 2010).

In 1996, the American Fisheries Society (AFS) Endangered Species Committee, Subcommittee on Crayfishes assessed the conservation status of crayfishes in the United States and Canada and subsequently reassessed statuses in 2007 (Taylor et al. 1996, 2007). To evaluate conservation status of crayfishes, Taylor et al. (1996, 2007) assessed status based on criteria known to impact aquatic taxa that included (1) existing or potential destruction or alteration of a species' habitat or distribution, (2) over utilization, (3) disease, (4) other natural or anthropogenic factors (e.g., hybridization or invasive species introduction), and (5) restricted range. Results from the reassessment indicate that the overall conservation status of crayfishes has changed little since the first comprehensive review.



**Chowanoke Crayfish (Tyler Black, NCWRC)**

Specifically, nearly half of the 363 crayfishes remained categorized as possibly extinct, endangered, threatened, or vulnerable; however, it should be noted that at least 25 taxa were downgraded due to increased research efforts and 27 new crayfish species were described after the 1996 assessment (Taylor et al. 2007). Of the described, native crayfishes in North Carolina, the conservation status of 24 species remained the same after reassessment,

seven species were downgraded to a lower priority status, 12 species were described after the 1996 assessment, and no species were upgraded to a higher threat category. Specifically, the 2007 assessment ranked the aforementioned 43 species as follows: one (2%) species is listed as Endangered; four (9%) are Threatened; nine (21%) are Vulnerable; 28 (65%) are Currently Stable; and one species was described subsequent to AFS assessments.

A list of crayfish SGCN is provided in Table 3.4.1 and the Taxa Team evaluation results can be found in Appendix G. River basin and habitat associations for these species can be found in Appendix H.

**Table 3.4.1 Crayfish SGCN.**

Family	Scientific Name	Common Name	Federal/ State Status*
Cambaridae	<i>Cambarus acanthura</i>	Thornytail Crayfish	-
	<i>Cambarus aldermanorum</i>	Needlenose Crayfish	-
	<i>Cambarus brimleyorum</i>	Valley River Crayfish	-
	<i>Cambarus carolinus</i>	Red Burrowing Crayfish	-
	<i>Cambarus catagius</i>	Greensboro Burrowing Crayfish	- /SC
	<i>Cambarus chaugaensis</i>	Chauga Crayfish	FSC/SC
	<i>Cambarus eeseehensis</i>	Grandfather Mountain Crayfish	FSC/ -
	<i>Cambarus georgiae</i>	Little Tennessee Crayfish	FSC/SC
	<i>Cambarus lenati</i>	Broad River Stream Crayfish	- /SC
	<i>Cambarus nodosus</i>	Knotty Burrowing Crayfish	-
	<i>Cambarus parrishi</i>	Hiwassee Headwater Crayfish	FSC/SC
	<i>Cambarus reburrus</i>	French Broad River Crayfish	FSC/ -
	<i>Cambarus spicatus</i>	Broad River Spiny Crayfish	FSC/SC
	<i>Cambarus tuckasegee</i>	Tuckasegee Stream Crayfish	-
	<i>Orconectes virginianensis</i>	Chowanoke Crayfish	FSC/SC
	<i>Procambarus ancylus</i>	Coastal Plain Crayfish	-
	<i>Procambarus blandingii</i>	Santee Crayfish	-
	<i>Procambarus braswelli</i>	Waccamaw Crayfish	- /SC
<i>Procambarus medialis</i>	Pamlico Crayfish	-	

\*See Table 3.1.2 for abbreviations.

Conservation recommendations for the associated habitats have been incorporated into the natural community descriptions in Chapter 4. Additional recommendations can be found in the river basin descriptions (Section 4.5). The following paragraphs provide information about species identified by the Taxa Team as SGCN or a priority species for research or management, and for which work has been conducted to implement conservation and management recommendations.

### 3.4.2 Comparison of 2005 and 2015 Priority Species

The 2015 evaluation identified 30 crayfishes as conservation concern, knowledge gap, or management concern priorities. Some species are a priority in more than one of the three evaluation categories (see Appendix G). In comparison, the 2005 WAP listed 21 crayfishes as priority species, which may have included concerns for knowledge gaps. However, the 2005 Taxa Team did not identify knowledge gaps or management concerns as separate priorities. These changes do not necessarily indicate a change in the concern status for the species; they



are more likely a result of different evaluation methodologies from the 2005 process or reflect an increase in our knowledge base for the species.

**Table 3.2.2 Crayfishes: comparison of changes from 2005 WAP.**

2005		2015		Comment
Scientific Name	Common Name	Scientific Name	Common Name	
<i>Cambarus davidi</i>	Carolina Ladle Crayfish			No longer a conservation priority
<i>Cambarus hiwasseeensis</i>	Hiwassee Crayfish	-	-	No longer a conservation priority
<i>Cambarus hystricosus</i>	Sandhills Spiny Crayfish			No longer a conservation priority
<i>Orconectes carolinensis</i>	North Carolina Spiny Crayfish	-	-	No longer a conservation priority
<i>Orconectes sp. 1</i>	Unnamed crayfish	<i>Orconectes (Procericambarus) cf. spinosus</i>	'Cheoah' Crayfish	Putative species; pending description.
<i>Procambarus plumimanus</i>	Croatan Crayfish			No longer a conservation priority

### 3.4.3 Conservation Concerns

Crayfish are one of the most threatened freshwater taxa assessed according to the 2010 update to the International Union for Conservation of Nature (IUCN) Red List of Threatened Species (Richman et al. 2015; Reynolds and Souty-Grosset 2012). Nineteen species are considered SGCN and the majority are either NC endemics, have a small range-wide distribution, or have a nominal part of their distribution in the state (Cooper 2010). Extinction risk is often attributed to small range size and degradation of freshwater habitats, especially from urban development and pollution (Crandall and Buhay 2008; Richman et al. 2015). Lodge et al. (2000b) consider invasive non-native crayfishes as the primary threat facing crayfish populations. Taylor et al. (2007) note five broad factors that can affect crayfish populations, including habitat destruction, over-utilization, disease, introduction of exotic species, and restricted range.

Endemic species that are of conservation concern include the Broad River Stream, French Broad River, Grandfather Mountain, Greensboro Burrowing, Pamlico, Tuckasegee Stream, and Valley River crayfishes.

### 3.4.4 Knowledge Gaps

An understanding of crayfish taxonomy, ecology, distribution, and abundance is necessary for resource managers to determine relative conservation status and to develop effective monitoring and management strategies (Simmons and Fraley 2010). For some North American

crayfishes there is a lack of ecological knowledge and contemporary distributional information (Taylor et al. 2007). A recent evaluation of crayfish life history studies by Moore et al. (2013) substantiates the contemporary lack of knowledge and reports that only 12% of North American crayfishes have life history studies that have been published. These statistics are somewhat surprising considering the influence that crayfishes have on aquatic and terrestrial ecosystems. However, much work has been done in North Carolina over the last decade to address knowledge gaps about species in our state (Simmons and Fraley 2010).

In the late 1990s, the NCWRC began a focused effort to inventory and establish baseline data for the majority of crayfishes in the state. In-depth status assessments have been completed for several species considered SGCN, including Chauga, Grandfather Mountain, Little Tennessee, Hiwassee Headwater, Broad River Stream, French Broad River, Broad River Spiny, and Chowanoke crayfishes (Simmons and Fraley 2010; Thoma 2012; Russ and Fraley 2014). Eleven of the remaining species need baseline or updated status assessments to better understand their contemporary status and improve distributional knowledge within North Carolina. And while the general distribution for many crayfish species in the state is known, additional surveys are needed to refine their range in the state. Updated status assessments are needed for all but one of the species ranked as Knowledge Gap priority species.

Life history research is a conservation priority for all native crayfishes in North Carolina because this research forms the foundational knowledge base for evaluating threats and impacts from non-indigenous species, planning conservation activities, and guiding temporal aspects of environmental impacts. Nine of the SGCN species are high conservation priorities because of their NC endemic status, restricted range, taxonomic relationship, or lack of basic biological knowledge.

Genetic analysis is needed for seven of the SGCN to identify areas with high genetic diversity, resolve taxonomic relationships, and clarify species distributions. The results of genetic analysis studies will provide the knowledge needed to assess long-term monitoring priorities and direct conservation activities. An understanding of genetic diversity at the population level coupled with long-term monitoring will provide better information to conserve species.

Taxonomic descriptions need to be developed for currently undescribed species in the state. Within the past 10 years, the Carolina Foothills, Rocky River, and Sandhills Spiny crayfishes were described out of the *Cambarus (Puncticambarus)* sp. C species complex. Currently, there are still several suspected species from 10 different river basins that need to be described in this complex. The Chattahoochee Crayfish is currently considered part of another species complex that includes crayfishes found in the Broad and Catawba River basins and the South Fork Catawba River subbasin. Recently, *Cambarus (Cambarus)* sp. A, which is found in the Hiwassee and New River basins, was identified as a species that closely resembles the Common Crayfish and Chattahoochee Crayfish.

Six species considered SGCN are in need of long-term monitoring to assess long-term population trends, identify management actions, and update conservation status. A recent

status assessment of Broad River Stream Crayfish, Hiwassee Headwater Crayfish, French Broad River Crayfish, and Broad River Spiny Crayfish found that some of these species have restricted ranges or declining populations, and specific monitoring recommendations were suggested (Russ and Fraley 2014), thereby warranting frequent monitoring of these species. For example, the Grandfather Mountain Crayfish is a SGCN for which monitoring is a high priority because it has a small range that is increasingly threatened by development, the presence of the nonnative Virile Crayfish in the lower Linville River is a potential threat, and its population trends are not well known.

Other needs include monitoring to detect the spread of non-native species and the status of native sympatric species. Species that have a small native range and are threatened by present or foreseeable habitat disturbance and those that may be declining should be monitored to detect population trends. Investigations on the factors associated with global climate change and deposition of atmospheric pollutants that may affect rare and endemic species found at high elevations, and land-use changes occurring in rapidly developing areas are needed. Research on the habitat requirements and the



Chattahoochee Crayfish (TR Russ, NCWRC)

tolerance of individual species to physical and chemical changes to their habitats is another priority (Simmons and Fraley 2010). For instance, the Broad River Stream Crayfish appears to be vulnerable to excess sediment and is a priority for monitoring efforts (Simmons and Fraley 2010).

In addition to the SGCN priorities listed in Table 3.4.1, Table 3.4.2 lists the species for which the Crayfish Taxa Team determined there are research priorities because of knowledge gaps.

**Table 3.4.2 Crayfish knowledge-gap priority species.**

Family	Scientific Name	Common Name	Federal/ State Status *
Cambaridae	<i>Cambarus davidi</i>	Carolina Ladle Crayfish	-
	<i>Cambarus howardi</i>	Chattahoochee Crayfish	-
	<i>Cambarus hystricosus</i>	Sandhills Spiny Crayfish	-
	<i>Cambarus johni</i>	Carolina Foothills Crayfish	-
	<i>Procambarus pearsei</i>	Carolina Sandhills Crayfish	-
	<i>Procambarus plumimanus</i>	Croatan Crayfish	-

\*See Table 3.1.2 for abbreviations.

### 3.4.5 Management Needs

Five crayfish species considered nonnative and/or invasive have been identified in North Carolina and pose significant threat to native crayfish species: Coosa River Spiny, Kentucky River, Rusty, and Virile crayfishes and the Red Swamp Crawfish. Except for the Coosa River Spiny Crayfish, each was ranked as a management priority by the Crayfish Taxa Team.

One native species, the White River Crawfish, is considered a management priority. It is native to the Piedmont and Coastal Plain but has been introduced to several basins in the Mountain region (likely through bait bucket dumps). Its effect on native crayfish populations is not known. Measures to address impacts from these introduced populations should be considered for the drainages where they have been introduced.

The Red Swamp Crawfish is native to the lower Mississippi River Basin but is currently being raised as an aquaculture product in North Carolina. In 2012, five aquaculture farms in North Carolina produced approximately 8,685 pounds of this crayfish for consumption. It has been introduced to waters throughout the state and could pose a significant threat to native crayfish populations.

The Kentucky River Crayfish has recently been introduced to western North Carolina where it has been found in the Little Tennessee River Basin. The Rusty Crayfish is another introduced species found in the Broad and Catawba River basins. Both species could pose a significant threat to native crayfish populations. The Virile Crayfish has been introduced in the Roanoke, Catawba, and Broad River basins and its effect on native crayfish populations is unknown. Long-term monitoring of the spread of this crayfish should be a high priority.

### 3.4.6 Threats and Problems

Over the next several decades, invasive species are predicted to increase extinction rates of native species significantly (Lodge et al. 2000a; Schochat et al. 2010; Richardson et al. 2015). Introduced nonnative crayfish (i.e., the Coosa River Spiny, Kentucky River, Rusty, and Virile crayfishes, and the Red Swamp Crawfish) are a primary threat, followed by habitat loss, degradation, or alteration (Taylor et al. 2007; Simmons and Fraley 2010). Nonnative crayfish have cleared streams of vegetation, eliminated insect larvae (macroinvertebrates) and other native organisms through predation, and contributed to problems with turbidity in otherwise clear water in small streams (Davidson et al. 2010). Although eradication or control of invasive species can be economically more expensive than the cost of prevention, measures or programs that address invasive species proactively are usually underfunded (Leung et al. 2002; Allendorf and Lunquist 2003; Ricciardi et al. 2011; Withrow et al. 2015).

Problems and uncertainty with taxonomy for numerous species need to be addressed in order to better understand abundance and distribution better and to develop conservation measures for native species. Research related to these threats and their impacts on certain species was ranked as a high priority.

Chapter 5 describes 11 categories of threats the Taxa Team considered during the evaluation and ranking of priority species, and provides information about the expected scope and severity of their impacts to wildlife in North Carolina (see Appendix G). Results of Metric 9 evaluations indicate the threats most likely to create significant impacts to crayfish populations in North Carolina over the next 10 years include the following:

- Pollution
- Invasive and other problematic species
- Residential and commercial development
- Natural system modifications
- Climate change and severe weather
- Transportation and service corridors
- Biological resource use

In their book on freshwater biodiversity management, Reynolds and Souty-Grosset (2012) identify fungal crayfish plague (*Aphanomyces astaci*) as another reason for concern with nonnative crayfish. This pathogen is listed by the IUCN as one of the world's 100 worst invaders (Lowe et al. 2000; Souty-Grosset 2012) because once a watershed is infected, control of its spread is almost impossible. While the disease has not been detected in the United States at this time, indirect evidence from laboratory studies indicates Red Swamp Crawfish can harbor the fungus and act as a vector for translocation of the pathogen (Evans and Edgerton 2002). There have been no investigations conducted in the United States about the fungus' mortality impacts to native species.

The ecological benefits of dam removal are well documented in research literature, and discussion about negative effects often focuses on downstream transport of sediments, nutrients, and toxic materials and upstream movement of introduced fish (Lieb et al. 2011). Dams may protect imperiled crayfishes by preventing the upstream spread of nonnative or invasive crayfishes, and regulatory agencies that manage dam removals need to consider this potential when considering dam removal projects (Lieb et al. 2011).

Thermal conditions in a watershed may also limit the spread of invasive species (Lieb et al. 2011). However, factors that can increase water temperatures (e.g., urbanization, climate change, increasing groundwater temperatures) can facilitate movement of invasive species into waters not previously occupied (Eggleston et al. 1999; Mohseni et al. 1999; Steffy and Kilham 2006; Kaushal et al. 2010; Lieb et al. 2011).

### **3.4.7 Additional Information**

The AFS Endangered Species Committee, Subcommittee on Crayfishes published a reassessment of the conservation status of crayfishes in the United States and Canada (Taylor et al. 2007) that is available online from the US Geological Survey's Southeast Ecological Science Center website ([http://fl.biology.usgs.gov/afs\\_crayfish/index.html](http://fl.biology.usgs.gov/afs_crayfish/index.html)). This website provides lists of crayfishes by freshwater ecoregion, state, or province boundary, and plot distributions of

crayfishes by ecoregions or political boundaries. Information is provided for both native and introduced species.

The International Association of Astacology (IAA) is dedicated to the study, conservation, and wise utilization of freshwater crayfish. The IAA publishes a peer-reviewed scientific journal (*Freshwater Crayfish*) to distribute information on aquaculture, life history, conservation, ecology, and research topics.

The NCWRC webpage (<http://www.ncwildlife.org/Learning/Species.aspx#5528114-crustaceans>) provides detailed species information, photographs, and distribution maps for crayfishes found in the state.

### 3.4.8 Recommendations

In general, protection and restoration of natural community composition and function and protection of surrounding natural areas under current conditions are the best ways to ensure suitable habitats are available for crayfish species. Measures that protect a large and diverse pool of populations are the best way to ensure that species are able to survive future stresses and adapt to changing climate conditions.

**Surveys.** Distributional and status surveys need to focus on species believed to be declining or mainly dependent on at-risk or sensitive natural communities.

- Conduct status assessments for the Coastal Plain, Greensboro Burrowing, Needlenose, Pamlico, Red Burrowing, Santee, Thornytail, Tuckasegee Stream, Valley River, and Waccamaw crayfishes.
- Conduct surveys prior to dam removal projects to detect presence of nonnative species; barrier removal may facilitate upstream movement of introduced crayfish (Lieb et al. 2011).

**Monitoring.** Long-term monitoring is critical to assessing species and ecosystem health over time and gauging the resilience of organisms to a changing climate. Studies should include identification of population trends, as well as assessment of impacts from conservation or development activities. These efforts will inform species and habitat management decisions. Long-term monitoring sites need to be identified and monitoring protocols developed for all priority species. Monitoring plans should be coordinated with other existing monitoring programs where feasible.

- Establish long-term monitoring for Broad River Spiny, Broad River Stream, French Broad River, Grandfather Mountain, and Hiwassee Headwater crayfishes.
- Monitoring the spread of nonnative species (e.g., Kentucky River, Rusty, Coosa River Spiny, Virile crayfishes, and Red Swamp Crawfish) is a high priority.

**Research.** Research topics that facilitate appropriate conservation actions include habitat use and preferences, reproductive behavior, fecundity, population dynamics and genetics, feeding,

competition, and food web dynamics. Increased understanding of life histories and status helps determine the vulnerability of priority species to further imperilment, in addition to identifying possibilities for improved management and conservation. All studies should provide recommendations for mitigation and restoration. Formal descriptions for known or putative undescribed species and investigations aimed at resolving taxonomic status are needed.

- Perform genetic analysis for Broad River Stream, Broad River Spiny, Chauga, French Broad River, Greensboro Burrowing, and Tuckasegee Stream crayfishes.
- Genetic analysis of tissue samples, available from Carnegie Museum of Natural History, is needed to evaluate the closeness of the relationship between Grandfather Mountain Crayfish and Common Crayfish (Thoma 2012).
- Obtain life history and ecology information for nearly all crayfish species in North Carolina, most specifically for Broad River Stream, Chowanoke, Greensboro Burrowing, Little Tennessee, Needlenose, Pamlico, Red Burrowing, Tuckasegee Stream, and Valley River crayfishes.

**Management Practices.** Management practices that reduce impacts and work synergistically with other conservation actions are needed to enhance the resilience of natural resources. Particular needs include preserving biodiversity, protecting native populations and their habitats, and improving degraded habitats.

- Develop programs that emphasize the prevention of non-native species introductions.
- Utilize education and outreach efforts to make the public aware of problems associated with bait bucket releases.

**Conservation Programs and Partnerships.** Conservation programs, incentives, and partnerships should be utilized to the fullest extent to preserve high-quality resources and protect important natural communities. Protective measures that utilize existing regulatory frameworks to protect habitats and species should be incorporated where applicable. Land conservation or preservation can serve numerous purposes in the face of anticipated climate change, but above all, it promotes ecosystem resilience.

- Implement recommendations developed by the Aquatic Nuisance Species Management Plan Committee (NCANSMP 2015).

## 3.5 Freshwater Fish

### 3.5.1 Introduction

The freshwater fish fauna of the southeastern United States is among the most diverse fauna in North America and one of the most imperiled because of pollution, flow alteration, habitat loss, and fragmentation of freshwater systems (Ashton et al. 2010). Freshwater communities are likely the most threatened ecosystems in the world, making aquatic organisms important indicators of degraded ecological conditions (Leidy and Moyle 1998; Jelks et al. 2008). Habitat loss, degradation, and fragmentation resulting from anthropogenic activities can have the most significant impact to natural communities at the landscape level. Flow modifications, introduction of nonnative species, and overuse also have significant impacts at the local and regional level.

During the last two decades, several assessments considered the imperilment of freshwater fish species including those found in North Carolina. The 2005 WAP (Chapter 5B) referred to reports published by Etnier (1997) and Warren et al. (1997) that identified patterns of imperilment of fish by family and major habitat preference and a report by Butler (2002) that assessed conservation priorities for fishes in the Southern Appalachian Ecoregion. More recently, the AFS has published an updated assessment of the conservation status of



Piedmont Shiner (TR Russ, NCWRC)

imperiled freshwater and diadromous fishes of North America (Jelks et al. 2008). More information is available on the USGS website <http://fl.biology.usgs.gov/afs/index.html>.

As part of the updated assessment, the AFS Endangered Species Committee (AFS-ESC) developed a map of freshwater ecoregions that represented modifications of earlier ecoregional maps used by Maxwell et al. (1995), Abell et al. (2000, 2008), and others. The AFS-ESC map for North America indicates the southeastern United States has three ecoregions with especially large numbers of imperiled fishes. North Carolina is located within two of these ecoregions. The South Atlantic ecoregion (Atlantic Complex) has 34 species considered imperiled and the Tennessee ecoregion (Mississippi Complex) has 58 species considered imperiled. The report noted that the Tennessee River ecoregion has the greatest number of imperiled fishes in comparison with other US ecoregions (Jelks et al. 2008).

The AFS assessment states that approximately 39% of described fish species in North America are imperiled: 280 extant taxa are considered endangered, 190 are threatened, and 230 are vulnerable. Additionally, though they may survive in captive populations, 61 taxa are presumed extinct or extirpated from the wild (Jelks et al. 2008). Habitat degradation and restricted range appear to be the primary factors associated with imperilment of North American fishes.



The National Park Service (NPS) assessed the status of freshwater fish biodiversity in the southeastern United States (Long et al. 2012). The NPS assessment used fish assemblage data for noncoastal park system locations (Long et al. 2012) and included four NPS sites in North Carolina: Blue Ridge Parkway, Carl Sandburg Home National Historic Site, Great Smoky Mountains National Park, and Guilford Courthouse National Military Park. Many of the same species identified by AFS (Jelks et al. 2008) as imperiled have been found within these sites. Human disturbance, especially urbanization, was noted to be the most important impact to freshwater fish in the park units. Linear park units such as the Blue Ridge Parkway have numerous nonnative species that represent a high threat to native species (Long et al. 2012).

A list of freshwater fish SGCN is provided in Table 3.5.1 and the Freshwater Fish Taxa Team evaluation results can be found in Appendix G. River basin and habitat associations for these species can be found in Appendix H.

**Table 3.5.1 Freshwater fish SGCN.**

Family	Scientific Name	Common Name (Population)	Federal/ State Status*
<b>ORDER: Acipenseriformes</b>			
Acipenseridae	<i>Acipenser brevirostrum</i>	Shortnose Sturgeon	E/E
	<i>Acipenser oxyrinchus</i>	Atlantic Sturgeon	E/E
<b>ORDER: Atheriniformes</b>			
Atherinopsidae	<i>Menidia extensa</i>	Waccamaw Silverside	T/T
<b>ORDER: Cypriniformes</b>			
Catostomidae	<i>Carpiodes carpio</i>	River Carpsucker	- /SC
	<i>Carpiodes cyprinus</i>	Quillback	-
	<i>Carpiodes sp. cf. cyprinus</i>	a carpsucker	-
	<i>Carpiodes sp. cf. velifer</i>	Atlantic Highfin Carpsucker	- /SC
	<i>Hypentelium roanokense</i>	Roanoke Hog Sucker	-
	<i>Moxostoma ariommum</i>	Bigeye Jumprock	- /T
	<i>Moxostoma breviceps</i>	Smallmouth Redhorse	-
	<i>Moxostoma carinatum</i>	River Redhorse	-
	<i>Moxostoma pappillosum</i>	V-lip Redhorse	-
	<i>Moxostoma robustum</i>	Robust Redhorse	FSC/E
	<i>Moxostoma sp 2</i>	Sicklefin Redhorse	C/T
	<i>Moxostoma sp.1 (carolina)</i>	Carolina Redhorse	FSC/T
	<i>Thoburnia hamiltoni</i>	Rustyside Sucker	FSC/E
Cyprinidae	<i>Clinostomus sp.</i>	Smoky Dace	-FSC/SC
	<i>Cyprinella sp.1 (cf. zanema)</i>	Thinlip Chub	- /SC
	<i>Erimonax monachus</i>	Spotfin Chub	T/T
	<i>Erimystax insignis eristigma</i>	Southern Blotched Chub	FSC/ -
	<i>Exoglossum laurae</i>	Tonguetied Minnow	-
	<i>Exoglossum maxillingua</i>	Cutlips Minnow	- /SC
	<i>Hybopsis rubifrons</i>	Rosyface Chub	- /T
	<i>Notropis bifrenatus</i>	Bridle Shiner	FSC/E

**Table 3.5.1 Freshwater fish SGCN.**

Family	Scientific Name	Common Name (Population)	Federal/ State Status*
	<i>Notropis chalybaeus</i>	Ironcolor Shiner	-
	<i>Notropis lutipinnis</i>	Yellowfin Shiner	- /SC
	<i>Notropis mekistocholas</i>	Cape Fear Shiner	E/E
	<i>Notropis volucellus</i>	Mimic Shiner (Neuse, Tar-Pam)	-
	<i>Semotilus lumbee</i>	Sandhills Chub	FSC/SC
<b>ORDER: Cyprinodontiformes</b>			
Fundulidae	<i>Fundulus cf. diaphanus</i>	Lake Phelps Killifish	FSC/ -
	<i>Fundulus waccamensis</i>	Waccamaw Killifish	FSC/SC
Poeciliidae	<i>Heterandria formosa</i>	Least Killifish	- /SC
<b>ORDER: Osteoglossiformes</b>			
Hiodontidae	<i>Hiodon tergisus</i>	Mooneye	- /SC
<b>ORDER: Perciformes</b>			
Centrarchidae	<i>Ambloplites cavifrons</i>	Roanoke Bass	FSC/ -
	<i>Enneacanthus chaetodon</i>	Blackbanded Sunfish	-
	<i>Enneacanthus obesus</i>	Banded Sunfish	-
Elassomatidae	<i>Elassoma boehlkei</i>	Carolina Pygmy Sunfish	FSC/T
	<i>Elassoma evergladei</i>	Everglades Pygmy Sunfish	-
Percidae	<i>Etheostoma acuticeps</i>	Sharphead Darter	FSC/T
	<i>Etheostoma collis</i>	Carolina Darter (Piedmont pop.)	FSC/SC
	<i>Etheostoma inscriptum</i>	Turquoise Darter	- /T
	<i>Etheostoma kanawhae</i>	Kanawha Darter	-
	<i>Etheostoma mariae</i>	Pinewoods Darter	FSC/SC
	<i>Etheostoma perlongum</i>	Waccamaw Darter	FSC/T
	<i>Etheostoma simoterum</i>	Tennessee Snubnose Darter	- /SC
	<i>Etheostoma thalassinum</i>	Seagreen Darter	-
	<i>Etheostoma vulneratum</i>	Wounded Darter	FSC/SC
	<i>Percina burtoni</i>	Blotchside Logperch	FSC/E
	<i>Percina caprodes</i>	Logperch	- /T
	<i>Percina gymnocephala</i>	Appalachia Darter	-
	<i>Percina nigrofasciata</i>	Blackbanded Darter	- /T
	<i>Percina oxyrhynchus</i>	Sharpnose Darter	- /SC
	<i>Percina rex</i>	Roanoke Logperch	E/E
<i>Percina squamata</i>	Olive Darter	FSC/SC	
Sciaenidae	<i>Aplodinotus grunniens</i>	Freshwater Drum	- /SC
<b>ORDER: Petromyzontiformes</b>			
Petromyzontidae	<i>Lampetra aepyptera</i>	Least Brook Lamprey	- /T
<b>ORDER: Salmoniformes</b>			
Salmonidae	<i>Salvelinus fontinalis</i>	Brook Trout (Native)	-
Petromyzontidae	<i>Lampetra appendix</i>	American Brook Lamprey	- /T
<b>ORDER: Scorpaeniformes</b>			
Cottidae	<i>Cottus caeruleomentum</i>	Blue Ridge Sculpin	- /SC
	<i>Cottus carolinae</i>	Banded Sculpin	- /T

**Table 3.5.1 Freshwater fish SGCN.**

Family	Scientific Name	Common Name (Population)	Federal/State Status*
<b>ORDER: Siluriformes</b>			
Ictaluridae	<i>Ameiurus brunneus</i>	Snail Bullhead	-
	<i>Ameiurus platycephalus</i>	Flat Bullhead	-
	<i>Noturus eleutherus</i>	Mountain Madtom	- /SC
	<i>Noturus flavus</i>	Stonecat	- /E
	<i>Noturus furiosus</i>	Carolina Madtom	FSC/T
	<i>Noturus gilberti</i>	Orangefin Madtom	FSC/E
	<i>Noturus sp. 2</i>	Broadtail Madtom	FSC/SC
*See Table 3.1.2 for abbreviations.			

Conservation recommendations for the associated habitats have been incorporated into the natural community descriptions in Chapter 4. Additional recommendations can be found in the river basin descriptions (Section 4.5). The following paragraphs provide information about species identified by the Freshwater Fish Taxa Team as SGCN or a priority species for research or management, and for which work has been conducted to implement conservation and management recommendations.

### 3.5.2 Comparison of 2005 and 2015 Priority Species

The 2015 evaluation identified 161 species as conservation concern, knowledge gap, or management concern priorities. Some species may be considered a priority in more than one of the evaluation categories (see Appendix G). Of these priority species, 69 were identified as SGCN and another 40 were designated research priorities. In comparison, the 2005 WAP listed 84 freshwater fishes as priority species, which may have included concerns for knowledge gaps. However, the 2005 Taxa Team did not identify knowledge gaps or management concerns as separate priorities. These changes do not necessarily indicate a change in the concern status of these species; they are more likely a result of different evaluation methodologies from the 2005 process (see Appendix F) or reflect an increase in our knowledge base for the species.

Freshwater Fish Taxa Team members separated populations of Carolina Darter and Mimic Shiner by river basin or ecoregion to allow consideration of basin-specific threats and concerns. However, because ranking results for the central and eastern Piedmont ecoregion populations of Carolina Darter were similar, the evaluation results are presented as one population. Evaluation results for Mimic Shiner populations indicate populations in different river basins are either of conservation concern or a priority to address knowledge gaps. Mimic Shiner populations in the Neuse and Tar-Pamlico river basins are included as SGCN, while populations in the French Broad and New river basins are research priorities.

Table 3.5.2 provides a comparison of changes since the 2005 WAP was published.

**Table 3.5.2 Freshwater fishes: comparison of changes from 2005 WAP.**

2005		2015 Changes		Comment
Scientific Name	Common Name	Scientific Name	Common Name	
		<i>Carpoides</i> sp. cf. <i>cyprinus</i>	a carpsucker	Putitive species; pending description
<i>Carpoides velifer</i>	Highfin Carpsucker	<i>Carpoides</i> sp. cf. <i>velifer</i>	Atlantic Highfin carpsucker	Common and scientific name change
<i>Erimyzon sucetta</i>	Lake Chubsucker			No longer a conservation priority
<i>Etheostoma collis</i>	Carolina Darter	<i>Etheostoma collis</i> pop. 1	Carolina Darter	Evaluated separate populations by ecoregion (Central Piedmont)
<i>Etheostoma collis</i>	Carolina Darter	<i>Etheostoma collis</i> pop. 2	Carolina Darter	Evaluated separate populations by ecoregion (Eastern Piedmont)
<i>Etheostoma nigrum</i>	Johnny Darter			No longer a conservation priority
<i>Etheostoma podostemone</i>	Riverweed Darter			No longer a conservation priority
<i>Etheostoma vitreum</i>	Glassy Darter			No longer a conservation priority
<i>Fundulus diaphanus</i>	Banded Killifish			No longer a conservation priority
<i>Fundulus lineolatus</i>	Lined Topminnow			No longer a conservation priority
<i>Ichthyomyzon greeleyi</i>	Mountain Brook Lamprey			No longer a conservation priority
<i>Ictiobus bubalus</i>	Smallmouth Buffalo			No longer a conservation priority
<i>Labidesthes sicculus</i>	Brook Silverside			No longer a conservation priority
<i>Lepomis marginatus</i>	Dollar Sunfish			No longer a conservation priority
<i>Lepomis punctatus</i>	Spotted Sunfish			No longer a conservation priority
<i>Luxilus chrysocephalus</i>	Striped Shiner			No longer a conservation priority
<i>Lythrurus matutinus</i>	Pinewoods Shiner			No longer a conservation priority

**Table 3.5.2 Freshwater fishes: comparison of changes from 2005 WAP.**

2005		2015 Changes		Comment
Scientific Name	Common Name	Scientific Name	Common Name	
<i>Moxostoma collapsum</i>	Notchlip Redhorse			No longer a conservation priority
<i>Moxostoma macrolepidotum</i>	Shorthead Redhorse			No longer a conservation priority
<i>Moxostoma spp 2</i>	Carolina redhorse	<i>Moxostoma sp. carolina</i>	Carolina redhorse	Scientific name modification
<i>Moxostoma spp. 1</i>	Sicklefin Redhorse	<i>Moxostoma sp. 2</i>	Sicklefin Redhorse	Scientific name modification
<i>Notropis amoenus</i>	Comely Shiner			No longer a conservation priority
<i>Notropis maculatus</i>	Taillight Shiner			No longer a conservation priority
<i>Notropis photogenis</i>	Silver Shiner			No longer a conservation priority
<i>Notropis rubellus</i>	Rosyface Shiner	<i>Notropis sp. cf. rubellus</i>	Kanawha Rosyface Shiner	Scientific name modification
<i>Notropis volucellus</i>	Mimic Shiner	<i>Notropis volucellus</i>	Mimic Shiner	Evaluated separate populations by river basin (Neuse, Tar-Pamlico)
<i>Percina aurantiaca</i>	Tangerine Darter			No longer a conservation priority
<i>Petromyzon marinus</i>	Sea Lamprey			No longer a conservation priority
<i>Phenacobius teretulus</i>	Kanawha Minnow			No longer a conservation priority
<i>Pimephales notatus</i>	Bluntnose Minnow			No longer a conservation priority

### 3.5.3 Conservation Concerns

Of the SCGN fish species, 40% are suckers and minnows (order Cypriniformes) and 24% are darters (order Perciformes). According to Jelks et al. (2008), the Cyprinidae family is the most species-rich of freshwater fishes in North America. Within this family, Ironcolor Shiner is noted to be one of the most widespread because it occurs in multiple ecoregions (Jelks et al.2008). However, statewide surveys conducted by NCWRC biologists since the 1960s found this fish in small numbers and noted it to be a vulnerable species. Recent surveys conducted in locations where it was previously found detected only a small number of fish in 2010 (three sites in two

river basins). Surveys conducted in 2012 across the Southeastern Coastal Plain at 35 sites where Ironcolor Shiners were found in previous surveys detected none of these fish.

Anadromous and catadromous fish species migrate between inland freshwaters and coastal brackish and salt waters during their life cycles. Many native migratory fish populations have sharply declined over the last several decades. A recent assessment of southeastern Atlantic coast diadromous fish stocks (Burke and Rohde 2015) provides information about numerous species for which there are population concerns, including the federally listed Atlantic Sturgeon and Shortnose Sturgeon. As noted in the report, American Eel and two river herring species that are found in North Carolina rivers and coastal waters have been petitioned for listing as endangered species (USFWS 2011; NMFS 2011; Burke and Rohde 2015). Degraded freshwater and estuarine habitats that serve as nursery and spawning grounds and the vulnerability of anadromous fishes to exploitation during migration into coastal rivers contribute to a large number of diadromous species being included on lists of marine endangered and threatened fishes (Burke and Rohde 2015). Principle causes of population declines have traditionally been attributed to dammed rivers, habitat loss, overfishing, and pollution but other contributing factors include climate change, nonnative species, and aquaculture (NMFS 2012; Burke and Rohde 2015).

Additional information on rare and listed freshwater fishes relevant to the river basin systems where they are found is provided in Chapter 4, including Cape Fear Shiner (Cape Fear River Basin), Robust Redhorse (Yadkin-Pee Dee River Basin), and Ironcolor Shiner (Lumber, Cape Fear, and White Oak river basins).



**Cape Fear Shiner (NCWRC)**

### **3.5.4 Knowledge Gaps**

There are 67 species identified as research priorities because there are knowledge gaps, of which 29 are also considered SGCN (see Table 3.5.1). Table 3.5.3 represents only those species considered a knowledge-gap priority. It should be noted that fish in the order Cypriniformes (suckers and minnows) make up more than half of the list.

**Table 3.5.3 Freshwater fish knowledge-gap priority species.**

Family	Scientific Name	Common Name (Population)	Federal/ State Status*
<b>ORDER: Cypriniformes</b>			
Catostomidae	<i>Ictiobus niger</i>	Black Buffalo	-
	<i>Moxostoma cervinum</i>	Blacktip Jumprock	-
Cyprinidae	<i>Chrosomus oreas</i>	Mountain Redbelly Dace	-
	<i>Cyprinella labrosa</i>	Thicklip Chub	-
	<i>Cyprinella spiloptera</i>	Spotfin Shiner	-
	<i>Cyprinella zanema</i>	Santee Chub	-
	<i>Hybopsis amblops</i>	Bigeye Chub	-
	<i>Luxilus chrysocephalus</i>	Striped Shiner	- /SC
	<i>Nocomis platyrhynchus</i>	Bigmouth Chub	-
	<i>Nocomis raneyi</i>	Bull Chub	-
	<i>Notropis micropteryx</i>	Highland Shiner	-
	<i>Notropis photogenis</i>	Silver Shiner	-
	<i>Notropis rubricroceus</i>	Saffron Shiner	-
	<i>Notropis scabriceps</i>	New River Shiner	-
	<i>Notropis sp. cf. rubellus</i>	Kanawha Rosyface Shiner	-
	<i>Notropis telescopus</i>	Telescope Shiner	-
	<i>Notropis volucellus</i>	Mimic Shiner (New and French Broad River basins)	-
	<i>Phenacobius crassilabrum</i>	Fatlips Minnow	-
<i>Phenacobius teretulus</i>	Kanawha Minnow	FSC/SC	
<i>Pimephales notatus</i>	Bluntnose Minnow	-	
<b>ORDER: Cyprinodontiformes</b>			
Fundulidae	<i>Fundulus chrysotus</i>	Golden Topminnow	-
	<i>Fundulus diaphanus</i>	Banded Killifish	-
Poeciliidae	<i>Gambusia affinis</i>	Western Mosquitofish	-
<b>ORDER: Lepisosteiformes</b>			
Lepisosteidae	<i>Lepisosteus osseus</i>	Longnose Gar	-
<b>ORDER: Perciformes</b>			
Percidae	<i>Etheostoma chlorbranchium</i>	Greenfin Darter	-
	<i>Etheostoma gutselli</i>	Tuckasegee Darter	-
	<i>Etheostoma podostemone</i>	Riverweed Darter	- /SC
	<i>Etheostoma rufilineatum</i>	Redline Darter	-
	<i>Etheostoma swannanoa</i>	Swannanoa Darter	-
	<i>Etheostoma vitreum</i>	Glassy Darter	-
	<i>Percina aurantiaca</i>	Tangerine Darter	-
	<i>Percina evides</i>	Gilt Darter	-
	<i>Percina nevisense</i>	Chainback Darter	-
	<i>Percina roanoka</i>	Roanoke Darter	-
	<i>Sander canadensis</i>	Sauger	-

**Table 3.5.3 Freshwater fish knowledge-gap priority species.**

Family	Scientific Name	Common Name (Population)	Federal/ State Status*
<b>ORDER: Petromyzontiformes</b>			
Petromyzontidae	<i>Ichthyomyzon bdellium</i>	Ohio Lamprey	-
	<i>Ichthyomyzon greeleyi</i>	Mountain Brook Lamprey	-
	<i>Petromyzon marinus</i>	Sea Lamprey	-
*See Table 3.1.2 for abbreviations.			

### 3.5.5 Management Needs

Multiple collaborations and partnerships have formed to design and implement conservation activities that benefit migratory fish species as well as other native aquatic species (CFRP 2013). For example, in 2013, a rock arch fish passage ramp was built at Cape Fear River Lock & Dam No. 1, located 32 miles upstream from Wilmington. The structure improves passage for American Eel, Striped Bass, American Shad, River Herring, and possibly sturgeon species. Although construction of the rock arch ramp is complete, the USACE’s Lock and Dams No. 2 and No. 3 remain and continue to block spawning runs to the Smiley Falls area near Erwin in the middle of the Cape Fear River Basin. Access to the Deep River and historic spawning habitats in the upper Cape Fear River basin is currently blocked by Buckhorn Dam on the Cape Fear River and Lockville Dam near the mouth of the Deep River. Fish passage around these obstructions is needed for migratory fish to reach historic spawning sites in the Deep River. Restoring migratory fish access to historic spawning and nursery habitats will help rebuild currently depressed populations to support healthy ecosystems and sustainable recreational and commercial fisheries (CFRP 2013).

Management activities differ depending on the type of habitat involved. Many large rivers have one or more hydropower operations so a main concern is maintaining a natural flow regime. On small streams, bank stability is a major concern. Fish passage is an issue of both large and small streams. Reservoirs are typically managed differently than natural lakes. Reservoirs are usually managed for sport fisheries to provide recreation. Participation in the Federal Energy Regulatory Commission (FERC) relicensing process will facilitate negotiation of more natural flow regimes in regulated rivers and help identify opportunities to mitigate negative impacts from hydropower development. Natural lakes such as Lake Waccamaw and Lake Phelps are managed for both recreational fisheries and native species.

Advancements in propagation techniques and hatchery facilities have contributed to the successful raising of Robust Redhorse and Spotfin Chub in captivity at NCWRC fish hatcheries. Partners such as Conservation Fisheries, Inc., have reared Sicklefing Redhorse and the state of Tennessee is propagating Lake Sturgeon. These captivity-raised fish have been used for augmentation stocking in areas with appropriate habitat and extant populations. Management



needs include improvements to and expansion of fish hatchery facilities in order to support a successful propagation program.

There are numerous instances of nonnative fish species being introduced into NC waters and for some of these species there are significant concerns. For example, the Flathead Catfish is an obligate piscivore (fish-eating species) that has been associated with declines of native fish populations in areas where it has been introduced.



**Spotfin Chub (SJ Fraley, NCWRC)**

### **3.5.6 Threats and Problems**

There are water quality concerns beyond turbidity and sedimentation. The presence of endocrine-disrupting chemicals (EDCs), even at very low concentrations, can disrupt normal development and lead to reproductive problems. Many fishes, especially piscivores, bioaccumulate and bioconcentrate (retain in tissue) heavy metals such as mercury and arsenic, as well as many chemical pollutants, via predation on other fish that have absorbed these contaminants. Smallmouth Bass can be an environmental indicator and long-term monitoring of populations can identify where there are problems with heavy metals in fish tissue or the presence of EDCs (Brewer and Orth 2015). Immune suppression can be detected through presence of fin and skin erosions, lesions, and partial fish kills (Ripley et al. 2008; Blazer et al. 2010; Brewer and Orth 2015).

Aquatic weeds and invasive species are serious problems in many freshwater systems, especially reservoirs and lakes. Nuisance species such as Hydrilla and Water Milfoil can be transferred between aquatic habitats when water craft (boats, jetskis) trailers, and gear (rods, tackle) are not washed after being used in a location with these species.

### **3.5.7 Additional Information**

The Robust Redhorse Project is part of a collaborative sampling effort with the Robust Redhorse Conservation Committee (<http://www.robustredhorse.com>), which collected individuals for use in the captive breeding program that has successfully translocated thousands of young fish in the Pee Dee River Basin downstream of Blewett Falls Dam.

### 3.5.8 Recommendations

Protection and restoration of natural community composition and function and protection of surrounding natural areas under current conditions generally are the best ways to ensure suitable habitats are available for freshwater fishes. Measures that protect a large and diverse pool of populations are the best ways to ensure that species are able to survive future stresses and adapt to changing climate conditions.

**Surveys.** Distributional and status surveys need to focus on species believed to be declining or mainly dependent on at-risk or sensitive natural communities. Distribution surveys are needed for all SGCN and other priority species.

**Monitoring.** Long-term monitoring is critical to assessing species and ecosystem health over time and gauging the resilience of organisms to a changing climate. Studies should include identification of population trends, as well as assessment of impacts from conservation or development activities. These efforts will inform species and habitat management decisions. Long-term monitoring sites need to be identified and monitoring protocols developed for all priority species. Monitoring plans should be coordinated with other existing monitoring programs where feasible. Conduct long-term monitoring to identify population trends for all priority species.

**Research.** Research topics that facilitate appropriate conservation actions include habitat use and preferences, reproductive behavior, fecundity, population dynamics and genetics, feeding, competition, and food web dynamics. Increased understanding of life histories and status helps determine the vulnerability of priority species to further imperilment, in addition to identifying possibilities for improved management and conservation. All studies should provide recommendations for mitigation and restoration. Formal descriptions for known or putative undescribed species and investigations aimed at resolving taxonomic status are needed. Descriptions of other research needs are outlined below.

- Support completion of species descriptions for undescribed taxa.
- Conduct research to facilitate appropriate conservation actions. Research should focus on life history studies of priority species.
- Determine the distribution of nonnative fishes and how they are affecting native species.
- Conduct surveys using side-scan sonar to assess potential Atlantic and shortnose sturgeon spawning habitat above and below existing barriers in Cape Fear River (CFRP 2013).

**Management Practices.** Management practices that reduce impacts and work synergistically with other conservation actions are needed to enhance the resilience of natural resources, protect native populations and their habitats, and improve degraded habitats so they support native populations.

- Reintroduce or augment rare fish populations in areas where water quality and stream habitats have recovered sufficiently to support them.
- Support incentive and information programs that help reduce sedimentation/erosion, minimize pesticide and herbicide use, and modernize wastewater treatment facilities.
- Develop strategies to mitigate Flathead Catfish impacts to native species, including education and outreach programs to educate the public about the impacts of introduced species.
- Protect and restore fish access to habitat in streams via efforts to prevent and remove lateral blockages, or if blockage removal is not feasible to otherwise provide fish passage (CFRP 2013).
- Protect instream fish habitat from channel impacts caused by activities such as snag removals (CFRP 2013).

**Conservation Programs and Partnerships.** Conservation programs, incentives, and partnerships should be utilized to the fullest extent to preserve high-quality resources and protect important natural communities. Protective measures that utilize existing regulatory frameworks to protect habitats and species should be incorporated where applicable. Land conservation or preservation serves numerous purposes in the face of anticipated climate change, but most importantly, promotes ecosystem resilience.

- Support establishing riparian buffers along streams, and implement low-impact development and better stormwater management (e.g., secondary and cumulative impacts; NCWRC 2002, 2012) through program coordination, cooperative projects, and technical guidance.
- Support stream protection/restoration by working collaboratively with other organizations. Reintroduce or augment rare fish populations in areas where water quality and stream habitats have recovered sufficiently to support them.
- Support incentive and information programs that help reduce sedimentation/erosion, minimize pesticide and herbicide use, and modernize wastewater treatment facilities.
- Support targeted protection actions for priority spawning areas identified by the Cape Fear River Partnership, including Smith Creek, Rice Creek, Town Creek, and Smiley Falls (CFRP 2013).



**Tangerine Darter (TR Russ, NCWRC)**

## 3.6 Freshwater Mussels

### 3.6.1 Introduction

Freshwater bivalve mollusks, or mussels, are filter feeders with a diet that varies across habitats and among species but primarily consists of microscopic particulate matter such as phytoplankton, zooplankton, bacteria, and organic detritus (Vaughn and Hakenkamp 2001; Haag 2012). North America has the richest mussel fauna with more than 300 species distributed among approximately 50 genera that are members of the family Unionidae (Haag 2012).

Mussels live most of their lives burrowed in the bottom of a stream or lake, and depending on species and season, they may be closer to the substrate surface (warm seasons) or burrow more deeply during colder seasons (Amyot and Downing 1991, 1997; Watters et al. 2001; Schwalb and Pusch 2007; Haag 2012). When population density is high, mussels can be the dominant biomass and exert control over the structure of an aquatic community (Vaughn and Hakenkamp 2001), as demonstrated in locations that have large populations of the nonnative Asian Clam.

Most mussel species have a complex life history that includes a reproductive process dependent on an obligate larva parasite on fish called a glochidium, which has important ramifications for many aspects of mussel ecology and conservation (Layzer and Scott 2006). Recolonization is dependent on the successful parasitizing of a host fish and subsequent movement of the infected host fish into water that provides suitable habitat for the mussel (Layzer and Scott 2006). Many freshwater mussels have undergone drastic declines and many are predicted to go extinct in the next few decades (Eckblad and Lehtinen 1991; Bogan 1993; Neves 1993; Shannon et al. 1993; Wilson et al. 1995; Neves et al. 1997; Vaughn and Taylor 1999; Vaughn and Hakenkamp 2001).



A list of freshwater mussel SGCN is provided in Table 3.6.1 and the Mussel Taxa Team evaluation results can be found in Appendix G. River basin and habitat associations for these species can be found in Appendix H.

**Table 3.6.1 Freshwater mussel SGCN.**

Scientific Name	Common Name	Federal/ State Status*
<b>Family: Unionidae</b>		
<i>Alasmidonta heterodon</i>	Dwarf Wedgemussel	E/E
<i>Alasmidonta raveneliana</i>	Appalachian Elktoe	E/E
<i>Alasmidonta sp. 2</i>	A freshwater bivalve	-
<i>Alasmidonta undulata</i>	Triangle Floater	- /T
<i>Alasmidonta varicosa</i>	Brook Floater	FSC/E
<i>Alasmidonta viridis</i>	Slippershell Mussel	- /E
<i>Anodonta couperiana</i>	Barrel Floater	- /E
<i>Anodonta implicata</i>	Alewife Floater	- /T
<i>Cyclonaias tuberculata</i>	Purple Wartback	- /E
<i>Elliptio dilatata</i>	Spike	- /SC
<i>Elliptio lanceolata</i>	Yellow Lance	FSC/E
<i>Elliptio marsupiobesa</i>	Cape Fear Spike	- /SC
<i>Elliptio steinstansana</i>	Tar River Spiny mussel	E/E
<i>Elliptio waccamawensis</i>	Waccamaw Spike	FSC/T
<i>Fusconaia masoni</i>	Atlantic Pigtoe	FSC/E
<i>Fusconaia subrotunda</i>	Longsolid	FSC/ -
<i>Lampsilis cariosa</i>	Yellow Lampmussel	FSC/E
<i>Lampsilis fullerkati</i>	Waccamaw Fatmucket	FSC/T
<i>Lampsilis sp. 2</i>	Chameleon Lampmussel	-
<i>Lasmigona decorata</i>	Carolina Heelsplitter	E/E
<i>Lasmigona subviridis</i>	Green Floater	FSC/E
<i>Pegias fabula</i>	Littlewing Pearlymussel	E/E
<i>Pleurobema collina</i>	James Spiny mussel	E/E
<i>Pleurobema oviforme</i>	Tennessee Clubshell	FSC/E
<i>Pleuonaia barnesiana</i>	Tennessee Pigtoe	FSC/E
<i>Toxolasma pullus</i>	Savannah Lilliput	FSC/E
<i>Villosa constricta</i>	Notched Rainbow	- /SC
<i>Villosa delumbis</i>	Eastern Creekshell	-
<i>Villosa iris</i>	Rainbow	- /SC
<i>Villosa vaughaniana</i>	Carolina Creekshell	FSC/E
*See Table 3.1.2 for abbreviations.		

Conservation recommendations for the associated habitats have been incorporated into the natural community descriptions in Chapter 4. Additional recommendations can be found in the river basin descriptions (Section 4.5). The following paragraphs provide information about

species identified by the Mussel Taxa Team as SGCN or a priority species for research or management, and for which work has been conducted to implement conservation and management recommendations.

### 3.6.2 Comparison of 2005 and 2015 Priority Species

The 2015 evaluation identified a total of 49 species as conservation concern, knowledge gap, or management concern priorities. Some species may be considered a priority in more than one of the evaluation categories (see Appendix G). Of those species, 31 were identified as SGCN and another 12 were designated research priorities. In comparison, the 2005 WAP listed 43 freshwater mussels as priority species, which may have included species for which there were knowledge gaps. However, the 2005 Taxa Team evaluations did not identify knowledge gaps or management concerns as separate priorities.

Table 3.6.2 provides a comparison of changes since the 2005 WAP was published.. These changes do not necessarily indicate a change in the concern status of these species; they are more likely a result of different evaluation methodologies from the 2005 process (see Appendix F) or reflect an increase in our knowledge base for the species. For some, the 2015 Mussel Taxa Team determined North Carolina is the periphery of their range and results from surveys indicate they are not present in the state.

**Table 3.2.2 Freshwater mussels: comparison of changes from 2005 WAP.**

2005		2015 Changes		Comment
Scientific Name	Common Name	Scientific Name	Common Name	
<i>Alasmidonta robusta</i>	Carolina Elktoe			Periphery of range; not detected in NC.
<i>Elliptio cistellaeformis</i>	Box Spike			Periphery of range; not detected in NC.
<i>Elliptio congaraea</i>	Carolina Slabshell			No longer a conservation concern
<i>Elliptio folliculate</i>	Pod Lance			No longer a conservation concern
<i>Elliptio icterina</i>	Variable Spike			No longer a conservation concern
<i>Elliptio roanokensis</i>	Roanoke Slabshell			No longer a conservation concern
<i>Fusconaia barnesiana</i>	Tennessee Pigtoe	<i>Pleuroaia barnesiana</i>	Tennessee Pigtoe	Scientific name change
<i>Lampsilis fasciola</i>	Wavyrayed Lampmussel			No longer a conservation concern

**Table 3.2.2 Freshwater mussels: comparison of changes from 2005 WAP.**

2005		2015 Changes		Comment
Scientific Name	Common Name	Scientific Name	Common Name	
<i>Lampsilis radiata conspicua</i>	Carolina Fatmucket			Periphery of range; not detected in NC.
<i>Lampsilis radiata radiata</i>	Eastern Lampmussel	<i>Lampsilis radiata</i>	Eastern Lampmussell	Scientific name revision
<i>Lasmigona holstonia</i>	Tennessee Heelsplitter			Periphery of range; not detected in NC.
<i>Leptodea ochracea</i>	Tidewater Mucket			No longer a conservation concern
<i>Ligumia nasuta</i>	Eastern Pondmussel			No longer a conservation concern
<i>Villosa trabalis</i>	Cumberland Bean			Periphery of range; not detected in NC.
<i>Villosa vanuxemensis</i>	Mountain Creekshell			Periphery of range; not detected in NC.

### 3.6.3 Conservation Concerns

Haag (2012) notes that because the conservation status of many species remains poorly known, high conservation concern stems from the expectation that future imperilment will exceed current imperilment. Freshwater mussels are among the most globally imperiled freshwater organisms, with about 75% of those historically found in the southeastern United States thought to be extinct now or at risk of extinction (Williams et al. 1993; Bogan 1996; Neves et al. 1997; Gangloff et al. 2009). The synergistic effects of numerous point and nonpoint source impacts that affect water and habitat quality are likely causes of these declines, with changes to the physical and chemical variables in a stream believed to be principle factors for this decline (Neves et al. 1997; Brim-Box and Williams 2000; Gillies et al. 2003; Lydeard et al. 2004; Gangloff et al. 2009).

### 3.6.4 Knowledge Gaps

Progress toward species recovery depends on knowledge about species distribution patterns as well as a clear understanding of habitat and life history requirements of species (Flebbe and Herrig 2000). We have limited knowledge and data regarding freshwater mussels compared to other taxa. Accurate distribution information is still lacking for some species, as is work related to fish host identification, ecology (both of individual species and among communities of organisms), and basic systematics (genetics, taxonomy, and morphology). Extensive monitoring of populations is generally lacking.

A rigorous phylogenetic study based on quantifiable, heritable attributes such as DNA sequence data is needed for scientifically defensible estimates of North American mussel diversity (Lydeard and Roe 1998). Such efforts have already yielded surprising departures from traditional classifications. Molecular studies have uncovered a high degree of cryptic variation not reflected by shell morphology. These studies show that several currently recognized species include multiple evolutionary units (Mulvey et al. 1997; Roe and Lydeard 1998; King et al. 1999; Jones et al. 2006; Serb 2006), suggesting that diversity of North American mussels has been underestimated. Taxonomic difficulties have yet to be resolved for several genera, most notably *Elliptio*. There is an extreme knowledge deficit regarding the pea clams. Attaining information on their distributions should be pursued whenever possible.

About 50 species of mussels currently can be found in the wild in North Carolina. Protecting a rich fauna of mussels from environmental contamination requires an understanding of mussel sensitivity to diverse toxicants. The vast majority of mussel species remain untested for most toxicants, and estimating safe environmental concentrations is a critical need, especially for the protection of rare, threatened, or endangered species. Freshwater mussel toxicology still lacks full identification of pollutants that may limit mussel survival, recruitment, and recovery. Few of the compounds that mussels encounter in the wild have been evaluated in the lab. Also, toxicity tests seldom address mussel reproduction, and tests are still short relative to mussel lifespans. In particular, there is a need to test previously unevaluated contaminants of emerging concern using long-term exposures that more closely mimic natural conditions, and to evaluate more ecologically relevant endpoints such as mussel health and recruitment.

Several publications over the last decade have noted the absence or under-protectiveness of national water quality criteria for particular pollutants to which mussels are known to be sensitive (Augsburger et al. 2003; Wang et al. 2010; Haag and Williams 2014;; Haag 2012). To facilitate habitat evaluation, work is needed to better characterize chemical and contaminated sediment exposure and provide benchmarks to define acceptable pollutant concentrations. Researchers at NC State University, University of Georgia, and US Geological Survey have started work on testing additional classes of chemicals (Bringolf et al. 2010; Hazelton et al. 2012, 2013; Wang et al. 2012). The US Environmental Protection Agency (USEPA) has been an active participant in designing and funding these studies, but more are needed. Publication of recommended benchmarks for pollutants of concern (e.g., metals, major ions) will be useful in developing water quality regulations.

In addition to the SGCN priorities listed in Table 3.6.1, the species for which the Mussel Taxa Team determined there are research priorities because of knowledge gaps are identified in Table 3.6.2.



**Table 3.6.3 Freshwater mussel knowledge-gap priority species.**

Scientific Name	Common Name (Population)	Federal/ State Status*
<i>Corbicula fluminea</i>	Asian Clam [Exotic]	-
<i>Elliptio fisheriana</i>	Northern Lance	-
<i>Elliptio icterina</i>	Variable Spike	-
<i>Elliptio roanokensis</i>	Roanoke Slabshell	- /T
<i>Lampsilis radiata</i>	Eastern Lampmussel	- /T
<i>Ligumia nasuta</i>	Eastern Pondmussel	- /T
<i>Pyganodon cataracta</i>	Eastern Floater	-
<i>Pyganodon grandis</i>	Giant Floater	-
<i>Strophitus undulatus</i>	Creeper	- /T
<i>Taxolasma parvum (parvus)</i>	Lilliput [Exotic]	-
<i>Unio merus carolinianus</i>	Florida Pondhorn	-
<i>Utterbackia imbecillis</i>	Paper Pondshell	-

\*See Table 3.1.2 for abbreviations.

### 3.6.5 Management Needs

Restoring mussels into areas where they have been extirpated is a high priority because degraded habitat is being reclaimed and restored in some watersheds. Propagation and release of mussels to augment existing populations will help reduce the risk of extinction and may increase genetic diversity among small populations. Removing barriers and other impediments to host fish movement will allow natural recolonization of suitable habitats and facilitate gene flow between populations.

Freshwaters that support populations of SGCN mussels must be monitored to detect changes in water quality. Water quality ratings (poor to excellent) determined by the NC Division of Water Resources (NCDWR) Waters Sciences Section inform several other aspects of state water quality



**Wavyrayed Lampmussel marked for Cheoah River restoration project (Melissa McGaw, NCWRC)**

programs. For example, some waters with excellent quality can be petitioned for additional protection, and waters rated as poor may be listed as impaired, thereby making them subject to restoration planning. Not all waters are monitored, so having important mussel habitat included in a long-term monitoring program is an important step in having access to other water quality management tools.

Waters rated as excellent and which have outstanding resources values (as defined in water quality statutes) can be petitioned for designation as Outstanding Resource Waters (ORW) or High-Quality Waters (HQW). Those designations afford additional protections to ensure that water quality and associated resources are maintained. The process is not automatic and starts when NCDWR is petitioned to provide the additional designation and associated protections. Resource agencies should identify the waters important for mussel conservation, which are eligible for ORW or HQW designations, and petition for those protections.

Cooperation between NCDWR and partners (i.e. state and federal agencies, conservation organizations) is needed to develop site-specific water quality restoration plans under NC Administrative Code (see [NCAC 15A 02B.0110](#)) which outlines rules for considering federally listed threatened or endangered aquatic species. For example, through collaborative efforts, NCWRC, along with NCNHP, USFWS, and NCDWR, developed the technical basis for a site-specific water quality management plan for [Goose Creek](#) (Yadkin – Pee Dee River Basin). However, there are other waters with federally listed aquatic species and water quality concerns in need of additional site-specific restoration plans.

### 3.6.6 Threats and Problems

Invasive and nonnative species can create competitive pressures on food resources. Further, their burrowing activity can uproot native mussels in sandy sediments (Vaughn and Hakenkamp 2001; Bogan et al. 2011). In 2007, the first location in the state of the nonnative Lilliput was discovered at Falls Lake in Wake County and was confirmed through DNA analysis (Bogan et al. 2011). Asian Clam

can be found throughout the state, often in such large quantities that they decrease available oxygen (Belanger et al 1990; Leff et al 1990; Bucci 2007) and create high levels of ammonia in streams that can negatively affect native mussels.



Tar River Spiny mussel (Melissa McGaw, NCWRC)

Extinction of North American unionoid bivalves can be traced to impoundment and inundation of riffle habitat in major rivers basins of the central and eastern US. Dams are a barrier to host fish and the loss of obligate hosts, coupled with increased siltation, and various types of industrial and domestic pollution have

resulted in the rapid decline in the unionoid bivalve fauna in North America (Bogan 1993). Hypolimnion water discharged from behind a dam will be colder and have less oxygen than downstream receiving waters (Neves and Angermeier 1990). Participation in the Federal Energy Regulatory Commission (FERC) relicensing process will facilitate negotiation of more natural flow regimes in regulated rivers and help identify opportunities to mitigate negative impacts from hydropower development.

Contaminants and water pollution are a significant threat to all aquatic species, especially mussels. Point source discharges from municipal wastewater that contains monochloramine and unionized ammonia compounds are acutely toxic to freshwater mussels and may be responsible for glochidial mortality that results in local extirpation of mussels (Goudreau et al. 1993; Gangloff et al. 2009). However, given the transient nature of flowing systems (e.g., a water continuum) and the potential for dilution at any point along the system, it is especially difficult to detect not only origin points but also concentration levels in the water column (Fleming et al. 1995). A die-off event affecting Tar River Spiny mussel populations was detected in the Swift Creek watershed (Nash County) as it occurred and was attributed to anticholinesterase poisoning related to organophosphorus and carbamate pesticides used in agricultural applications (Hill and Fleming 1982; Fleming et al. 1995).

Since the publication of Kolpin et al. (2002) on the extent and diversity of chemicals present in the nation's waters, there has been increased concern about the biological relevance of the mix of chemicals to which mussels and other aquatic organisms are exposed, including pharmaceuticals, personal care products, and agrochemicals. Many pollutants detected in streams have never been evaluated for their impacts to mussels (2015 email from T Augspurger to the authors; unreferenced, see "Notes").

Given their burrowing nature and consumption of detritus and particulate matter, mussels may be more susceptible to trace metal exposure and uptake of contaminants than other aquatic animals (Wilson 2008; Jarvis 2011). Sediments from upstream, especially hydroelectric impoundments, can be a source of sediments laden with trace metals (Jarvis 2011). A decline in Appalachian Elktoe populations in the Upper Little Tennessee River watershed may be related to concentrations of trace metals, especially copper and zinc, found in stream sediments (Jarvis 2011). In urbanized areas, a lack of riparian vegetation and increased impervious areas contributes to higher sediment loads from erosion that carry fertilizers, pesticides, herbicides, and many other chemical compounds (Gangloff et al. 2009).

Lab studies indicate freshwater mussels are more sensitive than most aquatic animals to toxicity from sodium chloride and potassium chloride (Gillis 2011; Wang et al. 2012). As sea levels rise and salt water moves upstream into freshwater habitats, it could be predicted that mussels would be particularly vulnerable. Field confirmation of the estimated limits of tolerance predicted by the lab tests is important in determining the significance of this threat and in design of ameliorative measures (2015 email from T Augspurger to the authors; unreferenced, see "Notes").

Climate change, mining, hydraulic fracturing, and other energy developments will bring additional stressors that need to be evaluated for mussels. In addition to specific pollutants that may be introduced into the aquatic environment, the interactions of pollutants and temperature (from climate change), salinity (related to SLR), and lower dilution (from altered flows) will need to be considered (2015 email from T Augspurger to the authors; unreferenced, see “Notes”).

Impervious areas in urbanized watersheds contribute to high water levels, even during short rainfall events, which can result in flash flooding. These high or flashy flow events contribute to increased sediment loads, turbidity throughout the water column, and stream bed movements that stress mussel populations (Gangloff et al. 2009).

### **3.6.7 Additional Information**

The Southern Appalachian Man and the Biosphere program, in partnership with several federal and state agencies, conducted the Southern Appalachian Assessment, which was designed to be a regional assessment of all resources in 132 counties in mountain areas of North and South Carolina, Georgia, Alabama, Tennessee, and Virginia (Flebbe et al. 1996). The ecological, social, and economic data collected and analyzed by the project facilitates an ecosystem-based approach to management of the natural resources on public lands within the assessment area and are presented in four separate technical reports (SAMAB 1996a). The aquatic technical report compiles existing region wide information on aquatic resource status and trends, riparian condition, impacts of various land management or human activities, water laws, aquatic resource improvement programs, and water uses. The report discusses the distribution of aquatic species, identifies impacts on aquatic resources and water quality, identifies cooperative opportunities for citizens, businesses, and government agencies, and identifies future data needs for aquatic resources (SAMAB 1996b).

The NC Museum of Natural Sciences hosts a collection of aquatic invertebrate specimens focused on mollusks, especially freshwater bivalves. Collection composition is 83% freshwater species (mussels, fingernail clams and snails), 10% marine species, and 7% terrestrial snails. The Invertebrates Collection is worldwide in scope, with emphasis on localities in the Eastern United States. The holdings are comprised of collections acquired from state agencies (e.g. NCWRC), the Institutes of Marine Sciences (IMS), and a private collection from Herbert D. Athearn, Tennessee which contained over 23,000 lots of freshwater mollusks. The collection contains specimens from over 100 countries, and currently contains of over 2.3 million specimens (NCMNS web page).

### **3.6.8 Recommendations**

In general, protection and restoration of natural community composition and function and protection of surrounding natural areas under current conditions are the best ways to ensure suitable habitats are available for mussels. Measures that protect a large and diverse pool of populations are the best way to ensure that species are able to survive future stresses and

adapt to changing climate conditions. Basin-specific recommendations are provided in Chapter 4 Habitats, Section 4.5 River Basins.

**Surveys.** Distributional and status surveys need to focus on species believed to be declining or mainly dependent on at-risk or sensitive natural communities. Continue species distribution surveys for all SGCN and priority species.

**Monitoring.** Long-term monitoring is critical to assessing species and ecosystem health over time and gauging the resilience of organisms to a changing climate. Studies should include identification of population trends, as well as assessment of impacts from conservation or development activities. These efforts will inform species and habitat management decisions. Long-term monitoring sites need to be identified and monitoring protocols developed for all priority species. Monitoring plans should be coordinated with other existing monitoring programs where feasible. Conduct long-term monitoring to identify population trends for SGCN and priority species.

**Research.** Research topics that facilitate appropriate conservation actions include habitat use and preferences, reproductive behavior, fecundity, population dynamics and genetics, feeding, competition, and food web dynamics. Increased understanding of life histories and status helps determine the vulnerability of priority species to further imperilment, in addition to identifying possibilities for improved management and conservation. All studies should provide recommendations for mitigation and restoration. Formal descriptions for known or putative undescribed species and investigations aimed at resolving taxonomic status are needed.

- Support taxonomic resolution with completion of species descriptions for undescribed taxa and resolution of species complexes using DNA research.
- Conduct research to facilitate appropriate conservation actions. Research should focus on life history studies of priority species.
- Make pea clam species a research priority because there is little knowledge about them in North Carolina.
- Determine appropriate areas of suitable habitat for augmentation or restoration activities.
- Develop propagation techniques and protocols.
- Investigate host fish relationships for all SGCN and priority species.
- Research into the impact of chemicals, especially pharmaceuticals, personal care products, and agrochemicals and their interaction, to all mussel life stages. Test chemical selection should be guided by chemical occurrence and class (representative compounds from various classes of pharmaceuticals, for example) (2015 email from T Augspurger to the authors; unreferenced, see “Notes”).
- Evaluate the influence of suspended sediment and its associated contaminants, especially metals, on mussels. Develop a standard test method for evaluating the quality of sediment on mussel survival, growth, and reproduction (2015 email from T Augspurger to the authors; unreferenced, see “Notes”).

- Investigate the interactions of pollutants and temperature (climate change), salinity (SLR), and lower dilution (altered flows)(2015 email from T Augspurger to the authors; unreferenced, see “Notes”).
- Support genetic studies to help improve our understanding of the mussel genus *Elliptio*.
- Determine vulnerability of SGCN to guide permit regulations (moratoria).

**Management Practices.** Management practices that reduce impacts and work synergistically with other conservation actions are needed to enhance the resilience of natural resources. Particular needs include preserving biodiversity, protecting native populations and their habitats, and improving degraded habitats.

- Develop propagation techniques and production capacity for SGCN and other priority fish and mollusk species.
- Conduct population augmentations and restorations using hatchery-reared and translocated mussels.
- Promote BMPs on Commission-owned game lands and other state lands (parks, recreation areas, forests, preserves).

**Conservation Programs and Partnerships.** Conservation programs, incentives, and partnerships should be utilized to the fullest extent to preserve high-quality resources and protect important natural communities. Protective measures that utilize existing regulatory frameworks to protect habitats and species should be incorporated where applicable. Land conservation or preservation can serve numerous purposes in the face of anticipated climate change, but above all, promotes ecosystem resilience.

- Continue to work with partners, such as NCSU and propagation facilities from other states, to facilitate a robust production and augmentation program.
- Pursue voluntary approaches or local, regional, and state land-use ordinances to encourage riparian buffers, because not all waters of the state have buffer rules. Riparian buffers are recognized as important in maintaining suitable in-stream physical and chemical habitat quality.

## 3.7 Mammals

### 3.7.1 Introduction

Mammals are distinguished from other warm-blooded vertebrates by the secretion of milk from the mammary glands of females to nourish their young and the occurrence of hair that covers some portion of their body. North Carolina has an impressive diversity of mammalian fauna, and they are an important component of the natural landscape. Mammals have the ability to influence vegetative communities, play a significant role in nutrient cycling, and contribute to ecosystem integrity.

The general public is often familiar with our larger, more visible species, like the White-tailed Deer and American Black Bear, but it is our species of bats, shrews, rodents, and other small mammals that comprise most of our mammalian diversity. North Carolina is ranked 11th in the country in mammalian diversity (Stein 2002). A 2013 guide to the mammals of North Carolina (LeGrand Jr. and Howard Jr. 2013), prepared by the NC Natural Heritage Program (NCNHP) and the NC Division of Parks and Recreation (NCDPR), noted that there are 121 mammal species in the state; however, several of those accounts represent rare, introduced, or extirpated species.



Carolina Northern Flying Squirrel  
(Christine Kelly, NCWRC)

Mammals can occupy a variety of habitats and are distributed from the mountains to the coast, including marine habitats. Some species, such as the Coyote, are extremely adaptable and are found in a variety of habitat types throughout the state. Other species, like the Carolina Northern Flying Squirrel, are more restricted in their distribution, having very specific habitat requirements, and therefore only exist in isolated areas.

The conservation needs of mammals in North Carolina are addressed mainly through habitat management, restoration, and protection. However, disease, particularly white-nose syndrome in bats, is also a major conservation issue that requires ongoing surveillance and research. The community descriptions in Chapter 4 provide information on conservation recommendations for mammal species.

A list of mammal SGCN is provided in Table 3.7.1 and the Taxa Team evaluation results can be found in Appendix G. Habitat associations for these species can be found in Appendix H.

**Table 3.7.1 Mammal SGCN.**

Order	Scientific Name	Common Name	Federal/ State Status*
Artiodactyla	<i>Cervus elaphus</i>	Elk	- /SC
Carnivora	<i>Canis rufus</i>	Red Wolf	E/T
Chiroptera	<i>Corynorhinus rafinesquii</i>	Rafinesque’s Big-eared Bat	-
	<i>Corynorhinus rafinesquii macrotis</i>	Rafinesque’s Big-eared Bat – Coastal Plain pop.	FSC/SC
	<i>Corynorhinus rafinesquii rafinesquii</i>	Rafinesque’s Big-eared Bat – Mountain pop.	FSC/T
	<i>Corynorhinus townsendii</i>	Townsend’s Big-eared Bat	-
	<i>Corynorhinus townsendii virginianus</i>	Virginia Big-eared Bat	E/E
	<i>Lasiurus intermedius</i>	Northern Yellow Bat	- /SC
	<i>Myotis austroriparius</i>	Southeastern Bat	FSC/SC
	<i>Myotis grisescens</i>	Gray Myotis	E/E
	<i>Myotis leibii</i>	Eastern Small-footed Bat	FSC/SC
	<i>Myotis lucifugus</i>	Little Brown Bat	-
	<i>Myotis septentrionalis</i>	Northern Long-eared Bat	T/T
	<i>Myotis sodalis</i>	Indiana Bat	E/E
	<i>Perimyotis subflavus</i>	Tricolored Bat	-
Rodentia	<i>Glaucomys sabrinus coloratus</i>	Carolina Northern Flying Squirrel	E/E
	<i>Microtus chrotorrhinus</i>	Rock Vole	-
	<i>Microtus chrotorrhinus carolinensis</i>	Southern Rock Vole	FSC/SC
	<i>Neotoma floridana floridana</i>	Eastern Woodrat – Coastal Plain pop.	- /T
	<i>Neotoma floridana haematoresia</i>	Southern Appalachian Woodrat	FSC/ -
	<i>Neotoma magister</i>	Allegheny Woodrat	FSC/SC
	<i>Peromyscus leucopus buxtoni</i>	Buxton Woods White-footed Deermouse	FSC/SC
	<i>Peromyscus leucopus easti</i>	Pungo White-footed Deermouse	- /SC
	<i>Peromyscus polionotus</i>	Oldfield Deermouse	- /SC
Soricomorpha	<i>Sorex sp. 1</i>	An undescribed shrew	-
Sirenia	<i>Trichechus manatus</i>	West Indian Manatee	E/E
*See Table 3.1.2 for abbreviations.			

Conservation recommendations for mammal species and their associated habitats have been incorporated into the natural community descriptions in Chapter 4. The following paragraphs provide information about species identified by the Mammal Taxa Team as SGCN or a priority for research, and for which work has been conducted to implement conservation and management recommendations from the 2005 WAP.



### 3.7.2 Comparison of 2005 and 2015 Priority Species

The 2015 evaluation identified 56 species as conservation concern, knowledge gap, or management concern priorities. Some species are a priority in more than one of the three evaluation categories (see Appendix G). In comparison, the 2005 WAP listed 38 mammals as priority species, which may have included species for which there were knowledge gaps. However, the 2005 Taxa Team evaluations did not identify knowledge gaps or management concerns as separate priorities. These changes do not necessarily indicate a change in the concern status for the species; they are more likely a result of different evaluation methodologies from the 2005 process or reflect an increase in our knowledge base for the species. Table 3.7.2 provides a comparison of changes since the 2005 WAP was published.

**Table 3.7.2 Mammals: comparison of changes from 2005 WAP.**

2005		2015 Changes		Comment
Scientific Name	Common Name	Scientific Name	Common Name	
<i>Condylura cristata</i> <i>pop. 1</i>	Star-nosed Mole	<i>Condylura cristata</i>	Star-nosed Mole	No longer a conservation priority. Evaluated Coastal Plain population as distinct segment
<i>Corynorhinus rafinesquii</i>	Rafinesque's Big-eared Bat	<i>Corynorhinus rafinesquii macrotis</i>	Rafinesque's Big-eared Bat	Evaluated Coastal Plain population as distinct segment.
		<i>Corynorhinus rafinesquii rafinesquii</i>	Rafinesque's Big-eared Bat	Evaluated Mountain population as distinct segment
<i>Cryptotis parva</i>	Least Shrew			No longer a conservation priority.
<i>Lasionycteris noctivagan</i>	Silver-haired Bat			No longer a conservation priority.
<i>Lasiurus cinereu</i>	Hoary Bat			No longer a conservation priority.
<i>Lasiurus seminolus</i>	Seminole Bat			No longer a conservation priority.
<i>Microtus pennsylvanicus</i>	Meadow Vole			No longer a conservation priority.
<i>Mustela frenata</i>	Long-tailed Weasel			No longer a conservation priority.
<i>Mustela nivali</i>	Least Weasel			No longer a conservation priority.
<i>Napaeo zapus insignis</i>	Woodland Jumping Mouse			No longer a conservation priority.

**Table 3.7.2 Mammals: comparison of changes from 2005 WAP.**

2005		2015 Changes		Comment
Scientific Name	Common Name	Scientific Name	Common Name	
<i>Neotoma floridana</i>	Eastern Woodrat			No longer a conservation concern
		<i>Neotoma floridana floridana</i>	Eastern Woodrat	Evaluated Coastal Plain population as distinct segment
		<i>Neotoma floridana haematoreia</i>	Southern Appalachian Woodrat	Evaluated Mountain population as distinct segment
<i>Parascalops brewer</i>	Hairy-tailed Mole			No longer a conservation priority.
<i>Peromyscus gossypinu</i>	Cotton Mouse		Cotton Deermouse	No longer a conservation priority.
<i>Peromyscus leucopus easti</i>	White-footed Mouse	<i>Peromyscus leucopus easti</i>	Pungo White-footed Deermouse	Common name changed from White-footed Mouse to denote distinct segment
<i>Scalopus aquaticus</i>	Eastern Mole			No longer a conservation priority.
<i>Sciurus niger</i>	Eastern Fox Squirrel	<i>Sciurus niger niger</i> and <i>Sciurus niger pop. 1</i>	Eastern Fox Squirrel	No longer a conservation priority.. Evaluated Eastern NC population and Mountain population as distinct segments.
<i>Sorex cinereus</i>	Masked Shrew			No longer a conservation priority.
<i>Sorex dispar</i>	Rock Shrew			No longer a conservation priority.
<i>Sorex fumeus</i>	Smoky Shrew			No longer a conservation priority.
<i>Sorex hoyi winnemana</i>	Southern Pygmy Shrew			No longer a conservation priority.
<i>Sorex palustris</i>	Water Shrew	<i>Sorex palustris</i>	American Water Shrew	No longer a conservation priority. Common name changed to denote distinction from Southern Water Shrew.
		<i>Sorex palustris punctulatus</i>	Southern Water Shrew	Evaluated as distinct population from American Water Shrew
<i>Spilogale putorii</i>	Eastern Spotted Skunk			No longer a conservation priority.

**Table 3.7.2 Mammals: comparison of changes from 2005 WAP.**

2005		2015 Changes		Comment
Scientific Name	Common Name	Scientific Name	Common Name	
<i>Sylvilagus palustris</i>	Marsh Rabbit			No longer a conservation priority.
<i>Synaptomys cooperi helaletes</i>	Southern Bog Lemmin	<i>Synaptomys cooperi helaletes</i>	Dismal Swamp Southern Bog Lemming	No longer a conservation priority. Common name changed to denote distinction from Southern Bog Lemming
		<i>Synaptomys cooperi stonei</i>	Southern Bog Lemming	Evaluated Mountain population as distinct segment.
<i>Zapus hudsoniu</i>	Meadow Jumping Mouse			No longer a conservation priority.

These changes do not necessarily indicate a change in the concern status of these species; they are more likely a result of different evaluation methodologies from the 2005 process (see Appendix F) or reflect an increase in our knowledge base for the species. The Taxa Team evaluations also considered and evaluated distinct populations for certain species. There have also been taxonomic name revisions since the 2005 Plan was published.

### 3.7.3 Conservation Concerns

Habitat loss and fragmentation are two of the most pervasive threats to North Carolina’s wildlife. This is underscored by the fact that the results of the Taxa Team’s evaluation of threats to mammal species in which it ranked residential and commercial development as one of the greatest threats for many of the species for which there is conservation concern.

Many of our bat species within North Carolina are of conservation concern due in large part to the relatively recent spread of white-nose syndrome (WNS) - a fungal disease affecting hibernating bats that has devastated many bat populations in the eastern United States. The NCWRC has developed a WNS Surveillance and Response Plan (2013) to coordinate a strategy for monitoring bat populations, documenting the occurrence and spread of this disease, and conducting research (NCWRC and USFWS 2013).



Little Brown Bat infected with White-nose Syndrome (USFWS)  
<http://digitalmedia.fws.gov>

### 3.7.4 Knowledge Gaps

In general, most of the species noted as knowledge-gap priorities are listed because we lack information regarding statewide distribution and abundance, we have few programs in place to monitor the species, or there are questions regarding what factors affect the population size and distribution of these species. For example, studies are needed to assess the occurrence of Allegheny Woodrat and the Eastern Woodrat (coastal and mountain populations) and see if there is any overlap in the distribution of the mountain populations. Additionally, similar information is needed for the Eastern Spotted Skunk due to concerns regarding the suspected decline of this species in North Carolina. Suspected factors impacting Eastern Spotted Skunk populations may include habitat alteration associated with modern agricultural and forestry practices, predation, and disease (i.e. rabies) but it is unclear if or how these factors have impacted the abundance of this species.



Virginia Big-eared Bats (USFWS)  
<http://digitalmedia.fws.gov>

Research is needed to better understand bat presence, abundance, and distribution in the Piedmont and Coastal Plain, especially for those mountain species that are at-risk due to WNS and have populations living in other parts of the state that may serve to rescue mountain populations in the future. There is a need to identify where these Coastal and Piedmont populations are roosting and foraging, so that we can protect these habitats. Long-term survey sites for mist-netting bats have been established in the Mountain region of North Carolina, but much less information is known about the distribution and abundance of bats in the Piedmont and Coastal Plain.

There is a knowledge gap regarding the abundance and trends in abundance of Carolina Northern Flying Squirrel due to low captures and recaptures. Acoustics surveys are relatively new and a protocol is still being developed. An acoustic call filter and classifier are needed. A robust, long-term monitoring approach using

appropriate survey techniques (e.g., nest box surveys and acoustic surveys to monitor occupancy over time) is needed. Research is needed to test for heavy metals and other contaminants in Carolina Northern Flying Squirrel (USFWS 1990). It is also not known how pervasive the *Strongyloides robustus* nematode is in the Carolina Northern Flying Squirrel population.

In addition to the SGCN priorities listed in Table 3.7.1, species for which the Taxa Team determined there are research priorities because of knowledge gaps are identified in Table 3.7.2.

**Table 3.7.3 Mammal knowledge-gap priority species.**

Order	Scientific Name	Common Name	Federal/ State Status *
Carnivora	<i>Mustela nivalis</i>	Least Weasel	-
	<i>Spilogale putorius</i>	Eastern Spotted Skunk	-
Chiroptera	<i>Lasiurus cinereus</i>	Hoary Bat	-
	<i>Lasiurus seminolus</i>	Seminole Bat	-
Rodentia	<i>Condylura cristata</i>	Star-nosed Mole	-
	<i>Condylura cristata pop. 1</i>	Star-nosed Mole	- /SC
	<i>Microtus pennsylvanicus nigrans</i>	Dismal Swamp Meadow Vole	-
	<i>Ochrotomys nuttalli</i>	Golden Mouse	-
	<i>Parascalops breweri</i>	Hairy-tailed Mole	-
	<i>Reithrodontomys humulis</i>	Eastern Harvest Mouse	-
	<i>Sylvilagus obscurus</i>	Appalachian Cottontail	FSC/ -
	<i>Synaptomys cooperi</i>	Southern Bog Lemming	-
	<i>Synaptomys cooperi helaletes</i>	Dismal Swamp Southern Bog Lemming	-
	<i>Tamiasciurus hudsonicus</i>	Red Squirrel	-
	<i>Zapus hudsonius</i>	Meadow Jumping Mouse	-

\*See Table 3.1.2 for abbreviations.

### 3.7.5 Management Needs

The Mammal Taxa Team indicated that current management levels for many of our bat species are not sufficient to maintain long-term, viable populations. Many laboratories and state and federal biologists are investigating the cause of bat deaths to document the spread of WNS. Research is currently being conducted to investigate the dynamics of the fungal infection and transmission, and determine a way to control the disease.

Carolina Northern Flying Squirrel populations have been monitored annually since 1996 via winter nest box surveys. Data are stored in NCWRC’s flying squirrel database. Acoustic surveys have been underway since 2009 and take place in the spring, summer, and fall. A reference library of flying squirrel calls provides known calls of Northern and Southern Flying Squirrels (Gilley 2013). Radio-telemetry studies have provided additional insight into habitat use, in particular the Northern Flying Squirrel’s use of conifers (Ford et al. 2014). A predictive model of Carolina Northern Flying Squirrel habitat has been developed for GIS analysis and can be used by researchers as a first approximation of species distribution (Ford et al 2015). Management recommendations for the Carolina Northern Flying Squirrel include the need to restore high-elevation forest habitat (Ford et al. 2014).

### 3.7.6 Threats and Problems

Chapter 5 describes 11 categories of threats the Mammal Taxa Team considered during evaluation and ranking process to identify SGCN; information about the expected scope and severity of these threats is available in Appendix G. Evaluation results for Metric 9 indicate the most likely threats to have significant impacts on mammal populations in North Carolina over the next 10 years include the following:

- Residential and commercial development (e.g., land use change)
- Disease and pathogens (e.g., WNS)

Land-use change, especially from undeveloped land into developed uses, is a critical threat to SGCN mammals. Fire suppression negatively impacts species associated with Longleaf Pines, such as Eastern Fox Squirrels and Southeastern Bat. Many small mammal populations are threatened by loss of early successional habitat across the state due to clean agriculture and timber practices. Loss of suitable roosts for bats is another important concern due to a decrease in snags in forested areas.

White-nose syndrome has emerged as a significant threat to bat populations in the state. Continued monitoring of bat populations in the Piedmont for WNS, especially in the Uwharrie region, is important to understanding the spread of the disease. Bats are also impacted by wind turbines. It is foreseeable that increased wind farm development in North Carolina will have adverse impacts on local and migratory bat populations.

The high-elevation forests inhabited by Carolina Northern Flying Squirrel are threatened by climate change and mortality of Fraser Fir and Eastern Hemlock. The Southern Flying Squirrel has crept upslope, threatening to infect populations of the Carolina Northern Flying Squirrel because it is a vector of the *Strongyloides robustus* nematode (Weigl 2007). There is the threat of hybridization between Northern and Southern Flying Squirrel where they overlap (Garroway et al. 2010). Open corridors through forests, such as roads with a width that exceeds the gliding ability of a flying squirrel, can inhibit dispersal (Kelly et al. 2013). In some areas, Carolina Northern Flying Squirrels are threatened by residential development.



Residential and commercial development ranked high as a research priority for many species, but especially for the Southern Appalachian Woodrat, the Southern Bog Lemming, Buxton Woods White-footed Deermouse, and the Southeastern Bat. The impacts from disease also ranked high in the threat category for the Eastern Small-footed Bat, Little Brown Bat, Northern Long-eared Bat, Indiana Bat, and Tricolored Bat.

### 3.7.7 Additional Information

Currently, the USFWS Red Wolf Recovery Program is under internal review. Interbreeding with the Coyote (a species not native to North Carolina) has been recognized as the most significant and detrimental threat affecting restoration of Red Wolves (USFWS 2015). Coyotes are found in all 100 counties of the state and pose a predatory threat to pets, livestock and native wildlife. On March 18, 2015, the NCWRC adopted a permanent rule to list the Red Wolf as a threatened species.

The NCWRC worked collaboratively with USFWS and other partners to develop a surveillance and response plan for WNS in bats (NCWRC and USFWS 2013). The plan objective is to coordinate the conservation community's strategy for addressing WNS as it relates to disease surveillance and response, population monitoring, and research in North Carolina.

Bat Conservation International (BCI) is an organization that was developed to conserve bat species and their habitats. It works with local, regional, national, and multinational public and private partners to respond rapidly and effectively to bat conservation crises, to prevent the extinction of threatened bats and the extirpation of globally significant populations of bats. For example, conservation strategies developed by Lacki and Bayless (2014) for Rafinesque's Big-eared Bat and Southeastern Bat are available through BCI's website. Online resources for bat conservation also can be found at [www.batcon.org](http://www.batcon.org).

Information on the ecology of mammals in the South and habitat management techniques to promote conservation can be found in "The Land Manager's Guide to Mammals of the South," a publication developed through collaboration between US Department of Agriculture and The Nature Conservancy (Trani et al. 2007).

### 3.7.8 Recommendations

In general, protection and restoration of natural community composition and function and protection of surrounding natural areas under current conditions are the best ways to ensure that suitable habitats are available for these species. Measures that protect a large and diverse pool of populations are best for ensuring that species are able to survive future stresses and adapt to changing climate conditions.

**Surveys.** Distributional and status surveys need to focus on species believed to be declining or mainly dependent on at-risk or sensitive natural communities.

- Prioritize surveys of bats species impacted by WNS: Big Brown Bat, Eastern Small-footed Bat, Gray Bat, Little Brown Bat, Northern Long-eared Bat, Tricolored Bat, and Indiana Bat.
- Prioritize surveys for Southern Appalachian, Allegheny, and Eastern woodrats.
- Prioritize surveys for the Appalachian Cottontail to determine the current distribution and abundance of the population in NC.

**Monitoring.** Monitoring is critical to assessing species and ecosystem health over time and gauging the resilience of organisms to a changing climate. Studies should include identification of population trends, as well as assessment of impacts from conservation or development activities. These efforts will inform species and habitat management decisions. Long-term monitoring sites need to be identified and monitoring protocols developed for all priority species. Monitoring plans should be coordinated with other existing monitoring programs where feasible.

- Continue monitoring bat populations in the mountains with roost, hibernacula, and ANABAT (ANABAT Detection System) surveys. Efforts to bring these monitoring programs to the rest of the state should be expanded.
- Continue monitoring of Carolina Northern Flying Squirrel populations using a variety of survey techniques.

**Research.** Research topics that facilitate appropriate conservation actions include habitat use and preferences, reproductive behavior, fecundity, population dynamics and genetics, feeding, competition, and food web dynamics. Increased understanding of life histories and status helps determine the vulnerability of priority species to further imperilment, in addition to identifying possibilities for improved management and conservation. All studies should provide recommendations for mitigation and restoration.

- Examine winter behavior of bats in the Piedmont.
- Conduct genetic research to understand distributions of the Southern Appalachian and Allegheny Woodrats better to determine where these species occur and if their ranges overlap.
- Test for evidence of hybridization between Southern and Carolina Northern Flying Squirrels in North Carolina.
- Study competition and disease transmission in areas of overlap between Southern and Carolina Northern Flying Squirrels.
- Test for heavy metals (e.g., bioaccumulation) in Carolina Northern Flying Squirrel.

**Management Practices.** Management practices that reduce impacts and work synergistically with other conservation actions are needed to enhance the resilience of natural resources. Particular needs include preserving biodiversity, protecting native populations and their habitats, and improving degraded habitats.



- Protect bat roosting sites for all priority bat species, particularly those that are known roost sites for species affected by WNS.
- Restore high-elevation forests for Carolina Northern Flying Squirrels.

**Conservation Programs and Partnerships.** Conservation programs, incentives, and partnerships should be utilized to the fullest extent to preserve high-quality resources and protect important natural communities. Protection measures that utilize existing regulatory frameworks to protect habitats and species should be incorporated where applicable. Land conservation or preservation serves numerous purposes in the face of anticipated climate change, but most notably, promotes ecosystem resilience.

- Use programs such as the Wildlife Conservation Lands Program to protect, manage, and restore habitat on private lands.
- Implement the state listing process by routinely evaluating conservation status and recommending legislative updates to revise the state species lists.
- Support citizen science and volunteer efforts to monitor species and habitat.
- Utilize partnerships and research collaborations with local universities and education programs to implement conservation, research, and management actions.
- Develop education, outreach, and technical guidance programs for the public.



Eastern Fox Squirrel (Gray Phase)  
(Jeff Beane, NCMNS)



Eastern Fox Squirrel (Black Phase)  
(Jeff Beane, NCMNS)

## 3.8 Reptiles

### 3.8.1 Introduction

The southeastern United States, especially the Coastal Plain, has a high diversity of reptiles, and the state of North Carolina is no exception. North Carolina harbors more than 70 native species of reptiles, including snakes, lizards, turtles, and the American Alligator. Reptiles, like many amphibians, are often very difficult to find and even the best available survey techniques may have limited success for detecting many species. This makes it essential to conduct survey and monitoring efforts over many years to collect sufficient information to understand the population status of each of the state's native reptile species.

North Carolina is also home to numerous imperiled species of reptiles, ranging from the Bog Turtle in the western part of the state to the Eastern Diamondback Rattlesnake, Southern Hognose Snake, Northern Pine Snake, and many others in the Sandhills and Coastal Plain. Some of these species, like the Bog Turtle, rely on small, interspersed, very specific habitats, such as mountain bogs, for survival.

Other species, like the Eastern Diamondback Rattlesnake and Northern Pine Snake, require very large tracts of intact, high-quality Longleaf Pine forests —those managed with fire to maintain an open and diverse understory.

Many species of reptiles remain common in North Carolina, and appear to be able to tolerate some levels of urbanization. Examples of urban-tolerant species include the Green Anole and Eastern Rat Snake. Some species, such as Eastern Diamondback Rattlesnake and Southern Hognose Snake, are generally intolerant of urbanization and the conversion of natural habitat to other uses. Still other species of reptiles, however, have been little studied because of their rarity or secretive nature. Some examples of understudied species include Mimic Glass Lizard, Coal Skink, and Eastern Coral Snake. It is important to continue efforts to survey the state for reptiles, and conduct research and monitoring to increase our knowledge of the status of reptiles in North Carolina, for both common and uncommon species.

A list of reptile SGCN is provided in Table 3.8.1 and the Taxa Team evaluation results can be found in Appendix G. Habitat associations for these species can be found in Appendix H.



**Table 3.8.1 Reptile SGCN.**

Family	Scientific Name	Common Name	Federal/ State Status*
<b>ORDER: Crocodylia</b>			
Alligatoridae	<i>Alligator mississippiensis</i>	American Alligator	T(S/A)/T
<b>ORDER: Testudines</b>			
Cheloniidae	<i>Caretta caretta</i>	Loggerhead Sea Turtle	T/T
	<i>Chelonia mydas</i>	Green Sea Turtle	T/T
	<i>Eretmochelys imbricata imbricata</i>	Atlantic Hawksbill Sea Turtle	E/E
	<i>Lepidochelys kempii</i>	Kemp’s Ridley Sea Turtle	E/E
Dermochelyidae	<i>Dermochelys coriacea</i>	Leatherback Sea Turtle	E/E
Emydidae	<i>Clemmys guttata</i>	Spotted Turtle	-
	<i>Glyptemys muhlenbergii</i>	Bog Turtle	T(S/A)/T
	<i>Deirochelys reticularia reticularia</i>	Eastern Chicken Turtle	-
	<i>Graptemys geographica</i>	Northern Map Turtle	-
	<i>Malaclemys terrapin</i>	Diamondback Terrapin	FSC/SC
	<i>Pseudemys rubriventris</i>	Northern Red-bellied Cooter	-
	<i>Terrapene carolina carolina</i>	Eastern Box Turtle	-
Kinosternidae	<i>Trachemys scripta troostii</i>	Cumberland Slider	-
	<i>Kinosternon baurii</i>	Striped Mud Turtle	-
Trionychidae	<i>Sternotherus minor peltifer</i>	Stripe-necked Musk Turtle	- /SC
	<i>Apalone spinifera aspera</i>	Gulf Coast Spiny Softshell	-
	<i>Apalone spinifera spinifera</i>	Eastern Spiny Softshell	- /SC
<b>ORDER: Squamata</b>			
Colubridae	<i>Cemophora coccinea copei</i>	Northern Scarlet Snake	-
	<i>Farancia erytrogramma erytrogramma</i>	Common Rainbow Snake	-
	<i>Heterodon simus</i>	Southern Hognose Snake	FSC/SC
	<i>Lampropeltis calligaster rhombomaculata</i>	Mole Kingsnake	-
	<i>Lampropeltis getula sticticeps</i>	Outer Banks Kingsnake	- /SC
	<i>Lampropeltis elapsoides [triangulum elapsoides]</i>	Scarlet Kingsnake	-
	<i>Lampropeltis triangulum temporalis</i>	Coastal Plain Milksnake	-
	<i>Lampropeltis triangulum triangulum</i>	Eastern Milksnake	-
	<i>Masticophis [Coluber] flagellum flagellum</i>	Eastern Coachwhip	-
	<i>Nerodia sipedon williamengelsi</i>	Carolina Water Snake	- /SC
	<i>Opheodrys vernalis</i>	Smooth Green Snake	- /SC
	<i>Pituophis melanoleucus melanoleucus</i>	Northern Pine Snake	FSC/SC
	<i>Regina rigida rigida</i>	Glossy Crayfish Snake	-
	<i>Regina septemvittata</i>	Queen Snake	-
	<i>Rhadinaea flavilata</i>	Pine Woods Littersnake	-
	<i>Seminatrix pygaea paludis</i>	Carolina Swamp Snake	-
	<i>Thamnophis sauritus sauritus</i>	Common Ribbon Snake	-
<i>Virginia valeriae valeriae</i>	Eastern Smooth Earth Snake	-	

**Table 3.8.1 Reptile SGCN.**

Family	Scientific Name	Common Name	Federal/ State Status*
Elapidae	<i>Micrurus fulvius</i>	Eastern Coral Snake	- /E
Scincidae	<i>Eumeces [Plestiodon] anthracinus</i>	Coal Skink	-
Viperidae	<i>Crotalus adamanteus</i>	Eastern Diamondback Rattlesnake	FSC/E
	<i>Crotalus horridus</i>	Timber Rattlesnake	- /SC
	<i>Sistrurus miliarius miliarius</i>	Carolina Pigmy Rattlesnake	- /SC
Anguidae	<i>Ophisaurus attenuatus longicaudus</i>	Eastern Slender Glass Lizard	-
	<i>Ophisaurus mimicus</i>	Mimic Glass Lizard	FSC/SC
*See Table 3.1.2 for abbreviations.			

Conservation recommendations for the associated habitats have been incorporated into the natural community descriptions in Chapter 4. The following paragraphs provide information about a few of the reptile species identified by the Taxa Team as priority species for research or management, and for which work that has been conducted to implement conservation and management recommendations.

### 3.8.1.1 Lizards

Eleven species of native lizards occur in North Carolina, with the highest diversity in the Sandhills and Coastal Plain regions. Lizards, in general, have not been the focus of intensive survey, monitoring, or research in North Carolina. Some species appear to be quite common (e.g., Green Anole, Five-lined Skink), while others are very difficult to detect, or occur in apparently low numbers (e.g., Slender Glass Lizard, Mimic Glass Lizard). New locality records for the Slender Glass Lizard have recently been detected recently, but few surveys specifically aimed at lizards have been conducted recently.

### 3.8.1.2 Snakes

There are 37 species of snakes native to North Carolina. Snakes can be found from the mountains to the coast, but the highest diversity and the most imperiled species occur in the Sandhills and Coastal Plain. Most species are quite secretive. Some remain abundant (e.g., Eastern Worm Snake), while others are becoming increasingly rare (e.g., Northern Pine Snake). Six snake species in the state are venomous, including three species of rattlesnakes, the Eastern Cottonmouth, the Copperhead, and the Eastern Coral Snake.

Inventory and monitoring surveys for reptile species are conducted statewide, at both historical and new locations. These survey efforts have yielded new occurrence records for many reptile species, including the Timber Rattlesnake, Corn Snake, Mole Kingsnake, and several others. Several species are the focus of more intense survey, research, and monitoring efforts in



Timber Rattlesnake (Jeff Hall, NCWRC)

addition to passive surveys, including the Eastern Diamondback Rattlesnake, Southern Hognose Snake, and Northern Pine Snake.

Eastern Diamondback Rattlesnakes are listed as State endangered in North Carolina. This species once occurred throughout much of the Coastal Plain, but populations have been drastically reduced. Historically, Eastern Diamondback Rattlesnakes were found in 13 counties, but since 2005, detections have only come from three counties, with all but three specimens found in a single county.

Habitat loss and fragmentation due to development and silviculture are some of the biggest reasons for these declines, as well as road mortality and outright killing.

Another significant issue for the Eastern Diamondback Rattlesnake is limited refugia. Refugium sites are limited to tree stumps, as many of the other refugia used by this species in other parts of its range are absent in North Carolina—no Gopher Tortoise, armadillo, or Pocket Gopher burrows. Stumps that are large enough for use by an Eastern Diamondback Rattlesnake are uncommon across the landscape. Winter temperatures are likely an important factor in limiting the distribution of the Eastern Diamondback Rattlesnake. Thus, any limits on potential refugia may have an even bigger impact on the species. Recent work on stump-dependent species has shown great promise in the creation of artificial stump holes, and this work will continue.

Monitoring of Southern Hognose Snakes, a State Species of Special Concern, has been ongoing for more than 25 years in the Sandhills and Coastal Plain. These snakes are strongly tied to sandy soils and large tracts of well-managed Longleaf Pine forests. They are extremely secretive during most of the year, but can be monitored by finding them crossing roads when they become more active in the fall. A recent publication suggests that no discernable trend in the captures of Southern Hognose Snakes was found over a long-term study in the Sandhills (Beane et al. 2014). However, outside the Sandhills, this species is extremely



Southern Hognose Snake (Jeff Hall, NCWRC)

rare and infrequently encountered. Many coastal counties with historical records of the Southern Hognose Snake have no records within the last 20 years, despite considerable effort to detect the species.

Additionally, a mark-recapture study of five species of snakes on Sandhills Game Land is currently being conducted by NCWRC biologists and volunteers. Species targeted for this research include Northern Pine Snake, Eastern Coachwhip, Carolina Pigmy Rattlesnake, Corn Snake, and Southern Hognose Snake. This research is aimed at determining population size, relative abundance of each species, and other natural history aspects, such as movements and population status over time.

### 3.8.1.3 Turtles

North Carolina is home to 21 species of turtles, ranging from the terrestrial Eastern Box Turtle to numerous aquatic species, five sea turtles, and the estuarine Diamondback Terrapin. Some species, like the Yellow-bellied Slider, are generalists, using a wide variety of wetland habitats and as such, are common throughout the state. Others, such as the Bog Turtle, are highly specialized, relying on very specific habitat types, and are, accordingly, quite rare and difficult to find. The natural history and distribution of some species have been extremely well-studied, while others are in need of increased survey, research, and monitoring work.

Bog Turtles are the smallest turtle in North America. There are two distinct US population segments -- one in the Northeast (MD to New England) and one in the Southeast (GA to VA). In North Carolina, Bog Turtles have been found in 22 counties along the western edge of the Piedmont and Mountain ecoregions. Their habitats include scattered small, grassy, herbaceous wetlands, spring-fed wetlands with little canopy and soft mucky substrates, and small riparian systems, often associated with pastureland or open fields (Somers et al. 2007). Roughly 75% of all Bog Turtle habitat in the Southeast is located on private lands, making partnerships with private landowners an integral component of conservation efforts for this species (Herman 2013). Project Bog Turtle is a North Carolina Herpetological Society conservation initiative supported by numerous state, federal, and private partners. The initiative supports inventory surveys, population density studies, and habitat conservation and restoration actions (<http://projectbogturtle.org/>).



The Eastern Box Turtle is the only terrestrial turtle species native to North Carolina, and was designated the state reptile in 1979. A collaborative of wildlife professionals, scientists, and educators from several state agencies and two universities initiated the Box Turtle Connection -- a project designed to collect statewide data on Box Turtles. The project was

initiated in response to concerns that this once common and widespread species may be experiencing population declines, due to habitat loss and fragmentation, and pressures from other anthropomorphic impacts (Somers and Matthews 2006). The Eastern Box Turtle is listed on the Conference of the Parties to the Convention on International Trade in Endangered Species of Wildlife Fauna and Flora (CITES) Appendix II list of species that are not currently threatened with extinction, but may become threatened unless international trade is closely controlled.

In early 2013, three turtle species that are native to North Carolina were added to the CITES Appendix II list because they are harvested for commercial trade: Diamondback Terrapin, Spotted Turtle, and Common Snapping Turtle.

- The Diamondback Terrapin is found in brackish waters of the Atlantic Coast, and is protected in North Carolina as a Species of Special Concern.
- The Spotted Turtle and Common Snapping Turtle are freshwater species commonly found in ponds and lakes.
- Only the Common Snapping Turtle can be harvested commercially in North Carolina, although a wildlife collection license must be obtained from NCWRC for this activity, and take is limited to 10 animals per day and 100 animals per year. However, the CITES listing provides an international focus on conservation concerns for these species.

There are five marine turtle species found in North Carolina’s coastal region: Loggerhead, Green, Hawksbill, Leatherback, and Kemp’s Ridley sea turtles. More information on marine species can be found in Section 3.10 of this chapter. Jurisdiction over sea turtle activity is divided between the USFWS (land) and the NOAA Fisheries (marine) because sea turtles are federally protected species that use both land and sea. The NCWRC has cooperative agreements with both USFWS and NMFS in order to monitor sea turtle activity in the state. All data collected by NCWRC biologists and permitted volunteers are shared with the appropriate federal agency.

The North Carolina Sea Turtle Program coordinates a network of more than 1,000 volunteers and collaborators that work to monitor sea turtle nesting and stranding activities along the state’s coastline. Four species of sea turtle nest along North Carolina’s beaches: Loggerhead, Green, Leatherback, and Kemp’s Ridley. Volunteer groups monitor beaches daily from May to August and mark sea turtle nests. They monitor these nests throughout incubation and inventory each nest after it has emerged to determine hatching success. The Sea Turtle Stranding and Salvage Network collects data including species, carapace measurements, location, and probable cause of stranding from all reported sea turtle strandings.



Loggerhead Sea Turtle release (NCWRC)

Other turtle survey efforts have taken place in various parts of the state. These included recent trapping efforts in the mountains, where NCWRC biologists have detected Stripe-necked Musk Turtles, Eastern Spiny Softshells, and River Cooters in aquatic habitats where they were not previously documented. Surveys of streams in the Uwharrie Mountains, found in the Piedmont region of North Carolina, have recently documented additional and relatively large numbers of Gulf Coast Spiny Softshell Turtles in several drainages. Additionally, a new citizen science initiative called the Terrapin Tally has been formed to increase our knowledge of Diamondback Terrapins. Designed to help estimate population numbers, the Terrapin Tally is a joint project with the North Carolina Coastal Reserve and National Estuarine Research Reserve and the NCWRC.

#### **3.8.1.4 Crocodylians**

The American Alligator is the only crocodylian species found in North Carolina, occurring throughout much of the Coastal Plain. Once extremely rare in the state, alligators have increased in numbers since being federally listed under the Endangered Species Act, allowing them to be removed from endangered status in 1987. Trade of this species is still regulated by the US Fish and Wildlife Service, because of “similarity of appearance” to American Crocodiles, which are federally listed as threatened. Recent survey work (2014–2015) has been conducted jointly between NCWRC and NCSU to determine the status of the species in the state. Results of this research are currently being analyzed.

### **3.8.2 Comparison of 2005 and 2015 Priority Species**

The 2015 evaluation identified a total of 61 species as conservation concern, knowledge gap, or management concern priorities. Some species are a priority in more than one of the three evaluation categories (see Appendix G). of the 61 species, 43 were designated SGCN and another 14 were designated research priorities. In comparison, the 2005 WAP listed 43 as priority species, which may have included concerns for knowledge gaps. However, the 2005 Taxa Team evaluations did not identify knowledge gaps or management concerns as separate priorities.

There have been scientific advances in direct DNA sequencing methods that enabled tests of previous hypotheses of phylogenetic relationships (Amphibiaweb 2015). This new information has led to suggestions for taxonomic revisions such as those proposed by Frost (et al. 2006) and others. However, newly published taxonomy should not be interpreted as a formal, mandatory change; it is simply an alternative that should be evaluated alongside other such proposals (Amphibiaweb 2014).

Table 3.8.2 provides a comparison of changes since the 2005 WAP was published. These changes do not necessarily indicate a change in the concern status of these species; they are more likely a result of different evaluation methodologies from the 2005 process (see Appendix F) or reflect an increase in our knowledge base for the species.



**Table 3.8.2 Reptiles: comparison of changes from 2005 WAP.**

2005		2015		Comment
Scientific Name	Common Name	Scientific Name	Common Name	
<i>Clemmys muhlenbergii</i>	Bog Turtle	<i>Glyptemys muhlenbergii</i>		Genus name changed.
<i>Deirochelys reticularia</i>	Eastern Chicken Turtle	<i>Deirochelys reticularia reticularia</i>		Added trinomial to species name
<i>Elaphe guttata guttata</i>	Corn Snake			No longer a conservation priority.
<i>Eumeces anthracinus</i>	Coal Skink	<i>Plestiodon anthracinus</i>		Genus name changed.
<i>Eumeces laticeps</i>	Broad-headed Skink	<i>Plestiodon laticeps</i>		Genus name changed. No longer a conservation priority.
<i>Farancia abacura abacura</i>	Eastern Mudsnake			No longer a conservation priority.
<i>Heterodon platirhinos</i>	Eastern Hog-nosed Snake			No longer a conservation priority.
<i>Lampropeltis getula getula</i>	Eastern Kingsnake			No longer a conservation priority.
<i>Lampropeltis Triangulum elapsoides</i>	Scarlet Kingsnake	<i>Lampropeltis elapsoides</i>		Species name changed.
<i>Masticophis flagellum</i>	Eastern Coachwhip	<i>Coluber flagellum flagellum</i>		Genus name changed. Added trinomial species name.
<i>Regina rigida</i>	Glossy Crayfish Snake	<i>Regina rigida rigida</i>		Added trinomial species name
<i>Seminatrix pygaea</i>	Black Swamp Snake	<i>Seminatrix pygaea paludis</i>	Carolina Swampsnake	Common name changed; Added trinomial to species name
<i>Sistrurus miliarius</i>	Pygmy Rattlesnake	<i>Sistrurus miliarius miliarius</i>	Carolina Pigmy Rattlesnake	Common name changed, Added trinomial species name.
<i>Sternotherus minor</i>	Loggerhead Musk Turtle			Removed from species evaluation list.
		<i>Sternotherus minor peltifer</i>	Striped-Necked Musk Turtle	Added to species evaluation list.
<i>Tantilla coronata</i>	Southeastern Crowned Snake			No longer a conservation priority.

### 3.8.3 Conservation Concerns

The conservation concerns for reptiles are many and are summed up well by Gibbons et al. (2000). This paper notes that although amphibians are often thought of as much more imperiled, reptiles are also experiencing drastic declines worldwide and face numerous threats to their conservation status. Some of the major concerns that may affect the abundance or distribution of reptile species include habitat loss and alteration, poor habitat management (e.g., lack of appropriate fire regimes), environmental pollution, unsustainable use, emerging diseases, and invasive species.

Most of the reptiles in North Carolina are affected by not one, but many issues related to their habitats. Sea turtles in particular are species that have experienced declines because of a multitude of factors, especially factors that affect beach nesting, but also numerous threats that affect them once they are in the ocean.

Some turtle species have experienced high levels of collection from the wild, and this type of activity may be unsustainable for certain species. Climate change may be another issue that affects the status of reptiles, though this has been relatively understudied. Additional threats faced by reptiles include road mortality and the invasion of nonnative plants and animals, such as Fire Ants.

Many species of reptiles have been heavily affected by the loss of habitat throughout North Carolina. Large snakes and those species that are associated with very specific habitat types likely have been most affected by habitat loss and fragmentation. Eastern Diamondback Rattlesnakes have been affected by numerous factors, now limiting them to only a small population in the Coastal Plain. Bog Turtles have been drastically affected by the loss of mountain bogs and by the lack of management in the bogs that remain. Conservation recommendations for the habitats associated with reptiles have been incorporated into the natural community descriptions in Chapter 4.

### 3.8.4 Knowledge Gaps

The current status of many reptile species is poorly known in North Carolina. Inventories using appropriate survey techniques are important for understanding the distribution of species, status of populations, effects of stressors on populations, and the effects of harvest. For instance, biologists lack information about locations and statuses of populations of Rainbow Snake and Mimic Glass Lizard. Some species are more difficult to survey than others, and novel techniques should be developed to make surveys more effective. There are significant knowledge gaps about Bog Turtles, including how they use the landscape outside of bogs (i.e., rivers, forests) as they move across the landscape between wetlands.

In addition to SGCN listed in Table 3.8.1, species for which the Taxa Team determined there are research priorities because of knowledge gaps are identified in Table 3.8.3.

**Table 3.8.3 Reptile knowledge-gap priority species.**

Family	Scientific Name	Common Name	Federal/ State Status*
Anguillidae	<i>Ophisaurus ventralis</i>	Eastern Glass Lizard	-
Colubridae	<i>Farancia abacura abacura</i>	Eastern Mud Snake	-
	<i>Lampropeltis getula getula</i>	Eastern Kingsnake	-
	<i>Nerodia erythrogaster</i>	Red-bellied Water Snake	-
	<i>Nerodia taxispilota</i>	Brown Water Snake	-
	<i>Elaphe guttata</i> [ <i>Pantherophis guttatus</i> ]	Corn Snake	-
	<i>Tantilla coronata</i>	Southeastern Crowned Snake	-
Emydidae	<i>Graptemys kohnii</i>	Mississippi Map Turtle – High Rock Lake pop. [Exotic]	-
	<i>Trachemys scripta elegans</i>	Red-eared Slider [Exotic]	-
Gekkonidae	<i>Hemidactylus turcicus</i>	Mediterranean Gecko [Exotic]	-
Kinosternidae	<i>Sternotherus odoratus</i>	Eastern Musk Turtle	-
Phrynosomatidae	<i>Phrynosoma cornutum</i>	Texas Horned Lizard [Exotic]	-
Polychrotidae	<i>Anolis sagrei</i>	Brown Anole [Exotic]	-
*See Table 3.1.2 for abbreviations.			

### 3.8.5 Management Needs

Management needs for reptile species vary widely depending on each species’ habitat use and natural history traits. In general, terrestrial reptiles often require specific habitat types, often in very large tracts of high-quality, well-managed habitat. Reptiles that rely on fire-maintained pine habitat are drastically affected by the lack of sound management, including prescribed fire. Management of these types of habitats needs to take place on a large scale to preserve reptile diversity.

Lack of fire, fire suppression, and the conversion of open pine habitat to industrial forests have led to the decline of many habitat specialists such as Northern Pine Snakes, Southern Hognose Snakes, and Chicken Turtles. Information on habitat management for herp species can be found in the PARC technical publication on habitat management for amphibians and reptiles in the Southeast (Bailey et al. 2006).

Diverse reptile populations continue to persist in large, soundly managed tracts of Longleaf Pine forests in the Sandhills region. Working with land managers to emphasize the need for management to maintain diverse forests using prescribed fire is extremely important for maintaining diverse reptile populations.

Bog Turtle conservation efforts are another example of implementing management to maintain or increase populations of reptiles. This species is now restricted to very small mountain bogs that are easily shaded out by thick vegetation if active management is not undertaken (Somers et al. 2000). Though sometimes difficult to implement, current efforts to maintain bogs in an open-canopied state are contributing to the conservation of this rare species.

Sea turtles represent a species where extremely intensive management is now necessary to maintain or increase populations of this group of species. Turtle nests must be caged to keep predators away, nests are monitored to determine each species' status, and the numerous threats young and adult turtles face need to be managed from a fisheries perspective.

### 3.8.6 Threats and Problems

Chapter 5 describes 11 categories of threats the Taxa Teams considered during the evaluation and ranking process to identify SGCN; information about the expected scope and severity of the impacts from these threats is available in Appendix G. Evaluation results for Metric 9 indicate that the threats most likely to create significant impacts to reptile populations in North Carolina over the next 10 years include the following:

- natural system modifications (e.g., fire suppression, land management activities)
- biological resource use (e.g., harvesting and collection)
- pollution (e.g., point and nonpoint sources of wastes and effluents, contaminants)
- climate change impacts, especially drought

Research related to these threats and their impacts on certain reptile species was ranked as a high priority. Habitat loss, modification, and mismanagement should be a focus of efforts to reduce threats to many species of reptiles.

Three introduced species have been documented in the state, including Texas Horned Lizard, Mediterranean Gecko, and Brown Anole, but none of the populations of these species appear to be widespread. Breeding populations exist for both Texas Horned Lizard and Mediterranean Gecko, but no breeding activity has yet been detected for Brown Anoles in the state. Of the three nonnatives, the Brown Anole represents the highest threat to native species, because its ability to outcompete the Green Anole has been documented in Florida and elsewhere.

### 3.8.7 Additional Information

Management information can be found in a Partners in Amphibian and Reptile Conservation (PARC) technical publication on habitat management for amphibians and reptiles in the Southeast (Bailey et al. 2006) and is available online at <http://separc.files.wordpress.com/2013/04/se-hmg.pdf>. Programs and information from the North Carolina Herpetological Society (NCHS), the USGS ARMI, and NCPARC are important resources for conservation of North Carolina's native reptile species.

An online database for tracking reptiles is the Carolina Herp Atlas, developed by Davidson College Herpetology Laboratory. This program tracks county-level distribution information for native species in North and South Carolina and is available online at [www.carolinaherpatlas.org](http://www.carolinaherpatlas.org). Davidson College also maintains an online identification and information guide, Amphibians and Reptiles of North Carolina ([www.herpsofnc.org](http://www.herpsofnc.org)).

Taxonomic classification and agreement on naming conventions for some species are likely to be unsettled until scientific evidence supporting any recommended changes becomes widely



Diamondback Terrapin (Melissa McGaw, NCWRC)

accepted. Resources for information about changes in classification include the Center for North American Herpetology (CNAH), an organization that serves as a data bank for information about North American amphibians, turtles, reptiles, and crocodylians. Published research literature documenting taxonomic changes is available online at [www.cnah.org](http://www.cnah.org). The CNAH web page also provides a link to peer-reviewed articles published in the *Journal of North American Herpetology* and access to articles in the *Contemporary Herpetology* journal archives. Another resource for amphibian taxonomy is the American Museum of Natural History Amphibian Species of the World online reference database, available online at <http://research.amnh.org/vz/herpetology/amphibia>.

### 3.8.8 Recommendations

In general, protection and restoration of natural community composition and function, and protection of surrounding natural areas under current conditions are the best ways to ensure suitable habitats are available for these species. Measures that protect a large and diverse group of populations are the best way to ensure that species are able to survive future stresses and adapt to changing climate conditions. Table 3.8.3 lists the species for which there are research priorities.

**Surveys.** Distributional and status surveys need to focus on species believed to be declining or mainly dependent on at-risk or sensitive natural communities.

- Conduct distributional surveys of Longleaf Pine habitat specialists. Some of these include Eastern Diamondback Rattlesnake, Northern Pine Snake, Southern Hognose Snake, Eastern Coachwhip, Eastern Coral Snake, and Chicken Turtle.
- Conduct surveys for aquatic or semi-aquatic species of snakes including Rainbow Snake, Black Swamp Snake, and Glossy Crayfish Snake.
- Continue to conduct surveys on aquatic turtle species in the mountains, where relatively little is known about turtle assemblages compared to other parts of the state.
- Survey habitat for Timber Rattlesnakes in the mountains and Piedmont to determine overwintering locations to protect and monitor these sites.
- Conduct surveys for Diamondback Terrapins to determine where healthy populations still occur, and implement conservation efforts accordingly.
- Focus survey efforts on learning more about the distribution and population status of glass lizards, both in the Coastal Plain and in the Piedmont.

**Monitoring.** Long-term monitoring is critical to assessing species and ecosystem health over time and gauging the resilience of organisms to a changing climate. Studies should include identification of population trends, as well as assessment of impacts from conservation or development activities. These efforts will inform species and habitat management decisions. Long-term monitoring sites need to be identified and monitoring protocols developed for all priority species. Monitoring plans should be coordinated with other existing monitoring programs where feasible.

- Monitor priority reptile species that are perceived as declining or rare, especially upland snake species such as Southern Hognose Snakes, Northern Pine Snakes, Eastern Diamondback Rattlesnakes, and Timber Rattlesnakes.
- Continue to monitor Bog Turtle populations annually using mark-recapture and intensive habitat surveys.
- Continue to monitor sea turtles and Diamondback Terrapins using appropriate techniques.
- Monitor snake populations for signs of emerging diseases that could be detrimental to populations.

- Continue the statewide Box Turtle Connection program, forming a long-term database of the status of the Eastern Box Turtle throughout the state.

**Research.** Research topics that facilitate appropriate conservation actions include habitat use and preferences, reproductive behavior, fecundity, population dynamics and genetics, feeding, competition, and food web dynamics. Increased understanding of life histories and status helps determine the vulnerability of priority species to further imperilment, in addition to identifying possibilities for improved management and conservation. All studies should provide recommendations for mitigation and restoration.

- Continue mark-recapture program to determine status, life history, and population sizes of Bog Turtles. Telemetry work should also aid in understanding population dynamics.
- NCWRC biologists recently began a mark-recapture study on upland snakes throughout the Sandhills Game Land to determine the status of priority species.
- Conduct research on the movements and habitat use of upland snake species in the Sandhills and Coastal Plain to guide land use and protection. If possible, radio telemetry on certain species would be useful in elucidating habitat associations and limiting factors for these species.
- Conduct mark-recapture surveys on Eastern Box Turtles throughout the state to track population trends and determine differences in populations in relation to land use.
- Continue research on aspects of sea turtle biology, ecology, and recovery along the coast.
- Determine the effects of harvest on the conservation status of aquatic and semi-aquatic turtles.

**Management Practices.** Management practices that reduce impacts and work synergistically with other conservation actions are needed to enhance the resilience of natural resources. Particular needs include preserving biodiversity, protecting native populations and their habitats, and improving degraded habitats. We will

- Promote appropriate prescribed fire regimes to maintain open, diverse habitat that supports abundant upland snake populations.
- Continue to manage mountain bogs using appropriate techniques, and promote habitat restoration and maintenance on mountain bogs.
- Restore lands where lack of fire, or fire suppression, has altered pine-dominated forests.
- Determine “hot spots” for road mortality and assess ways of alleviating issues, including underpasses or other techniques.

**Conservation Programs and Partnerships.** Conservation programs, incentives, and partnerships should be utilized to the fullest extent in order to preserve high-quality resources and protect important natural communities. Protective measures that utilize existing regulatory frameworks to protect habitats and species should be incorporated where applicable. Land conservation or

preservation can serve numerous purposes in the face of anticipated climate change, but above all, promotes ecosystem resilience.

- Continue to support programs that limit collection of priority species, including permit requirements, law enforcement oversight, and legislative action that protects species. Implement the state listing process by routinely evaluating conservation status and recommending legislative updates to revise the state species lists.
- Support land trusts and conservation easements as a means to protect amphibian habitat.
- Utilize programs such as the Wildlife Conservation Lands Program and others to protect, manage, and restore habitat on private lands.
- Support citizen science and volunteer efforts to monitor species and habitats.
- Utilize partnerships and research collaborations with local universities and education programs to implement conservation, research, and management actions.
- Develop education, outreach, and technical guidance programs for the public. Work with private landowners to promote habitat that supports a high diversity of reptiles.



## 3.9 Snails

### 3.9.1 Introduction

Snails are members of the phylum Mollusca and are in the taxonomic class Gastropoda (commonly gastropods). This class also includes slugs. With about 40,000 snail species identified, they are the largest group of living mollusks. Gastropods are protected under state law in North Carolina and the NCNHP program collects data on rare gastropod species.

Gastropods have a muscular foot used for movement, and in some species it is modified for swimming or burrowing. Snails respire using a lung (group Pulmonata) or gills (several taxonomic groups) (Brusca and Brusca 1990; Hickman et al. 2000). They occupy both wetland and dry landscapes as well as fresh and marine waters; however, only freshwater and terrestrial gastropods are addressed in this version of the WAP.

Most snails have a single spirally coiled shell, whereas slugs lack a shell. Snails also have a mantle that covers internal organs and extends outward to attach to the shell, a well-developed head with eyes and either one or two pairs of tentacles, and a concentration of nervous tissue and cerebral ganglia that forms a primitive brain. Shells may have an operculum, a horny plate that seals the opening when the snail withdraws its body into the shell.



Noonday Globe (USFWS Asheville NC Field Office)

Most use a radula (a horny, ribbonlike structure found in the mouth) in some aspect of their feeding behavior, which includes grazing, browsing, or feeding on plankton. They may also be scavengers or detritivores. Snails found in North Carolina include carnivores that prey on other snails and slugs, such as the Gray-foot Lancetooth and the Rosy Wolfsnail, and herbivores or detritivores, such as the Flamed Tigersnail and Mountain Disc.

All land snails and slugs are hermaphrodites, producing both spermatozoa and ova so all individuals have the potential to lay eggs. Some freshwater snails (e.g., Apple Snail) and marine species (e.g., Periwinkles) have separate sexes.

#### 3.9.1.1 Freshwater Snails

There are about 650 different species of freshwater snails in North America with the greatest species richness being associated with flowing (lotic) waters (Johnson 2009). The southeastern United States is recognized as having a high diversity of freshwater gastropods (Lydeard and Mayden 1995; Brown et al. 1998; Lysne et al. 2008). Approximately 52 species of freshwater snails, representing eight taxonomic families, are found in North Carolina (Adams 1990; Motessi and Savacool 1997). Many are

endemics with very small geographic ranges, often isolated to a single location or geographically restricted drainage. According to the AFS, 74% of all freshwater snails in the United States and Canada are currently imperiled (Johnson et al. 2013).

The taxonomy of gastropods was revised by Bouchet and Rocroi (2005) using the concept of clades (a grouping that includes a common ancestor) to naturally group-related species based on molecular phylogenetics in comparison with other schemes that rely on morphological features. Under this system native freshwater snails in the United States belong to three main clades: Neritimorpha, Caenogastropoda, and Heterobranchia (Bouchet and Rocroi 2005; Johnson et al. 2013). Snails in the Neritimorpha clade are restricted to coastal river environments (Johnson et al. 2013).

Most freshwater snails have an operculum, use gills to breathe, mature slowly, and are long-lived dioecious species with internal fertilization. Operculate snails comprise about two-thirds of all North American freshwater snails. Freshwater snails with an operculum are descended from marine ancestors and extract oxygen from the water with a single gill. They have separate sexes and a short reproductive season, are slow-growing and long-lived, and very sensitive to environmental changes (Johnson 2009). Eggs are attached to firm substrates between late spring and early summer.

Aquatic snails can dominate benthic stream communities in numbers (Hawkins and Furnish 1987; Johnson and Brown 1997; Johnson et al. 2013) and can comprise more than 90% of the macroinvertebrate species in wetland habitats (Suski et al. 2012); can significantly influence algal primary productivity (Brown and Lydeard 2010; Johnson et al. 2013); and play a pivotal role in aquatic food webs and nutrient cycles (Covich et al. 1999; Johnson et al. 2013). Most freshwater species graze on algae and biofilms and some are suspension or deposit feeders. None are predatory (Burch 1989; Brown and Lydeard 2010; Johnson et al. 2013).

Snails are prey for numerous fishes from the families Acipenseridae, Cyprinidae, Catostomidae, Ictaluridae, Centrarchidae, and Percidae (Boschung and Mayden 2004; Johnson et al. 2013), as well as other aquatic and terrestrial species (e.g., Map Turtles, Snail Kites, and Muskrats) (Cagle 1952; Vogt 1981; Neves and Odum 1989; Bourne 1993; Johnson et al. 2013).

A list of freshwater snail SGCN is provided in Table 3.9.1 and the Taxa Team evaluation results can be found in Appendix G. River basin and habitat associations for these species can be found in Appendix H.

**Table 3.9.1 Freshwater snail SGCN.**

Family	Scientific Name	Common Name	Federal/ State Status*
Amnciolidae	<i>Amnicola sp. 1</i>	Waccamaw Snail	- /SC
Hydrobiidae	<i>Cincinnatia (Floridobia) sp.</i>	Waccamaw Siltsnail	- /SC

**Table 3.9.1 Freshwater snail SGCN.**

Family	Scientific Name	Common Name	Federal/ State Status*
Lithoglyphidae	<i>Somatogyrus sp. 1</i>	a hydrobid snail	-
	<i>Somatogyrus virginicus</i>	Panhandle Pebblesnail	FSC/ -
Planorbidae	<i>Helisoma eucosmium</i>	Greenfield Rams-horn	FSC/E
	<i>Planorbella magnifica</i>	Magnificent Rams-horn	C/E
Pleuroceridae	<i>Elimia christyi</i>	Christy's Elimia	FSC/E
	<i>Leptoxis virgata</i>	Smooth Mudalia	FSC/ -
*See Table 3.1.2 for abbreviations.			

### 3.9.1.2 Land Snails

Not all land (terrestrial) snails are completely terrestrial. Some move between land and freshwater or saltwater habitats. A majority of land snails have a lung for respiration and are pulmonates, but there are some that live in moist habitats that have a gill and use an operculum to seal the shell.

Due to extremely limited data and a scarcity of biologists who work on the taxa, little is known about the 200+ species of native terrestrial gastropods known to exist in the state or the 30+ introduced species of land snails or slugs. Numerous land snails were identified as SGCN and are listed in Table 3.9.2. Taxa Team evaluation results can be found in Appendix G and some habitat associations for these species can be found in Appendix H.

**Table 3.9.2 Land snail SGCN.**

Family	Scientific Name	Common Name (Population)	Federal/ State Listing*
<b>ORDER: Basommatophora</b>			
Carychiidae	<i>Carychium clappi</i>	Appalachian Thorn	-
	<i>Carychium exiguum</i>	Obese Thorn	-
	<i>Carychium nannodes</i>	File Thorn	-
<b>ORDER: Stylommatophora</b>			
Helicodiscidae	<i>Helicodiscus bonamicus</i>	Spiral Coil	- /SC
	<i>Helicodiscus fimbriatus</i>	Fringed Coil	- /SC
	<i>Helicodiscus triodus</i>	Talus Coil	-
Polygyridae	<i>Euchemotrema fasciatum</i>	Mountain Pillsnail	-
	<i>Fumonelix archeri</i>	Ocoee Covert	-
	<i>Fumonelix cherohalaensis</i>	Roan Covert	--

**Table 3.9.2 Land snail SGCN.**

Family	Scientific Name	Common Name (Population)	Federal/ State Listing*
	<i>Fumonelix jonesiana</i>	Big-tooth Covert	- /T
	<i>Fumonelix langdoni</i>	Talus Covert	-
	<i>Fumonelix orestes</i>	Engraved Covert	- /T
	<i>Fumonelix roanensis</i>	Rock-loving Covert	-
	<i>Fumonelix wheatleyi</i>	Cinnamon Covert	-
	<i>Fumonelix wheatleyi clingmanicus</i>	Clingman Covert	-
	<i>Inflectarius downieanus</i>	Dwarf Globelet	-
	<i>Inflectarius ferrissi</i>	Smoky Mountain Covert	- /T
	<i>Inflectarius subpalliatu</i>	Velvet Covert	- /SC
	<i>Inflectarius verus</i>	a covert snail	-
	<i>Mesodon altivagus</i>	Wandering Globe	-
	<i>Mesodon andrewsae</i>	Balsam Globe	-
	<i>Mesodon mitchellianus</i>	Sealed Globelet	-
	<i>Patera clarki clarki</i>	Dwarf Proud Globe	- /SC
	<i>Patera clarki nantahala</i>	Noonday Globe	T/T
	<i>Praticolella lawae</i>	Appalachian Shrubsnail	-
	<i>Stenotrema depilatum</i>	Great Smoky Slitmouth	- /SC
	<i>Stenotrema pilula</i>	Pygmy Slitmouth	-
	<i>Triodopsis soelneri</i>	Cape Fear Threetooth	FSC/T
	<i>Xolotrema caroliniense</i>	Blunt Wedge	-
Pupillidae	<i>Gastrocopta pellucida</i>	Slim Snaggletooth	-
	<i>Vertigo bollesiana</i>	Delicate Vertigo	-
	<i>Vertigo parvula</i>	Smallmouth Vertigo	
	<i>Vertigo sp. 3</i>	a vertigo snail	-
Succineidae	<i>Catinella hubrichti</i>	Snowhill Ambersnail	-
	<i>Catinella pugilator</i>	Weedpatch Ambersnail	-
	<i>Catinella waccamawensis</i>	Waccamaw Ambersnail	- /T
	<i>Oxyloma effusum</i>	Coastal-plain Ambersnail	-
	<i>Succinea campestris</i>	Crinkled Ambersnail	-
	<i>Succinea unicolor</i>	Squatty Ambersnail	-
	<i>Succinea wilsonii</i>	Golden Ambersnail	-
Valloniidae	<i>Vallonia excentrica</i>	Iroquois Vallonia	-
Zonitidae	<i>Glyphyalinia clingmani</i>	Fragile Glyph	FSC/E
	<i>Glyphyalinia junaluskana</i>	Dark Glyph	- /SC
	<i>Glyphyalinia luticola</i>	Furrowed Glyph	-

**Table 3.9.2 Land snail SGCN.**

Family	Scientific Name	Common Name (Population)	Federal/ State Listing*
	<i>Glyphyalinia ocoae</i>	Blue-gray Glyph	-
	<i>Glyphyalinia pentadelphia</i>	Pink Glyph	- /SC
	<i>Hawaiiia alachuana</i>	Southeastern Gem	-
	<i>Mesomphix capnodes</i>	Dusky Button	-
	<i>Mesomphix latior</i>	Broad Button	-
	<i>Mesomphix pilsbryi</i>	Striate Button	-
	<i>Paravitrea clappi</i>	Mirey Ridge Supercoil	- /SC
	<i>Paravitrea lacteodens</i>	Ramp Cove Supercoil	- /SC
	<i>Paravitrea placentula</i>	Glossy Supercoil	- /SC
	<i>Paravitrea reesei</i>	Round Supercoil	-
	<i>Paravitrea ternaria</i>	Sculpted Supercoil	FSC/T
	<i>Paravitrea umbilicaris</i>	Open Supercoil	- /SC
	<i>Paravitrea varidens</i>	Roan Supercoil	FSC/T
	<i>Pilsbryna nodopalma</i>	Oar Tooth Bud	-
	<i>Pilsbryna vanattai</i>	Honey Glyph	- /SC
	<i>Ventridens arcellus</i>	Golden Dome	-
	<i>Ventridens lasmodon</i>	Hollow Dome	-
	<i>Ventridens suppressus</i>	Flat Dome	-
	<i>Zonitoides patuloides</i>	Appalachian Gloss	- /SC
*See Table 3.9.1 for abbreviations.			

Conservation recommendations for the associated habitats have been incorporated into the natural community descriptions in Chapter 4. Additional recommendations can be found in the river basin descriptions (Section 4.5). The following paragraphs provide information about species identified by the Taxa Team as SGCN or a priority species for research or management, and for which work has been conducted to implement conservation and management recommendations.

### 3.9.2 Comparison of 2005 and 2015 Priority Species

The 2015 evaluation identified eight freshwater snails and 63 land snails as SGCN. Numerous species were identified as knowledge-gap and management concern priorities. Some species are a priority in more than one of the three evaluation categories (see Appendix G). In comparison, the 2005 WAP listed 10 freshwater snails as priority species, which may have included concerns for knowledge gaps. However, the 2005 Taxa Team evaluations did not

identify knowledge-gaps or management concerns as separate priorities.. These changes do not necessarily indicate a change in the concern status of these species; they are more likely a result of different evaluation methodologies from the 2005 process (see Appendix F), an indication of increased knowledge about certain species, or a reflection of the lack of knowledge that forms the need for research.

Table 3.9.3 provides a list of changes from the 2005 priority species list.

**Table 3.9.3 Aquatic and land snails: comparison of changes from 2005 WAP.**

2005		2015 Changes		Comment
Common Name	Scientific Name	Common Name	Scientific Name	
Blackwater Ancyloid	<i>Ferrissia hendersoni</i>	-	-	No longer a conservation priority
Seep Mudalia	<i>Leptoxis dilatata</i>	-	-	No longer a conservation priority
Rotund Mystery Snail	<i>Viviparus intertextus</i>	-	-	No longer a conservation priority

In the sections below, we highlight specific conservation issues related to SGCN and their habitats. This is not an exhaustive list of species-specific conservation concerns, but rather highlights some of the concerns in the state. Recommendations for priority survey, monitoring, and research studies, conservation actions, and partnerships are outlined in Section 3.9.8.

### 3.9.3 Conservation Concerns

While efforts to protect healthy aquatic habitats benefits all aquatic species, including aquatic snails, efforts directed specifically to conserve freshwater gastropods have lagged behind efforts to conserve other freshwater species (Lysne et al. 2008). Very little research has addressed gastropods found in large river systems but snails in these systems are subject to the same threats in regulated waters as protected mussel species (Brown et al. 1998; Haynes et al. 1999; Brown 2000, 2001; Greenwood and Thorp 2001).

Published research on freshwater gastropods has focused on their effects on algae in small-order streams, or on pulmonate snails (snails that have a lung and are hermaphroditic) which are rare in large river systems (Greenwood and Thorp 2001). Because prosobranch species do not disperse over land, habitat fragmentation, such as the presence of dams, can isolate populations and increase the risk for local extirpation or extinction (Greenwood and Thorp 2001).

### 3.9.4 Knowledge Gaps

We have many knowledge gaps for snails in the state. Limitations include staff time and resources devoted to this taxon. The first step in a successful gastropod conservation program is to gain an understanding of the diversity of taxa that exist (Perez and Minton 2008; Lysne et al. 2008). The need for adequate inventories of extant taxa and an understanding of distributional trends of those taxa is urgent (Lydeard et al. 2004; Wilson 2005; Lysne et al. 2008). Dispersal abilities, life histories, and habitat requirements are not well understood for most species in North Carolina.

There is a great deal of taxonomic uncertainty as well. Many of the land snails in the family Zonitidae (glass snails) have not been described and very little has been published about their ecology, reproductive biology, or egg laying behavior. As new data are gathered and new species are described taxonomic knowledge databases need to be updated. Molecular/DNA studies can aid in taxonomic clarification and species detection. Simultaneously providing a description of community composition will provide ecological context that will benefit conservation planning (Lysne et al. 2008). There is uncertainty regarding the effects of pollutants on populations of freshwater snails, which continuing research help to clarify.

In addition to the SGCN priorities listed in Table 3.9.1, the species for which the Taxa Team determined there are research priorities because of knowledge gaps are identified in Table 3.9.2.

**Table 3.9.2 Aquatic and land snail knowledge-gap priority species.**

Family	Scientific Name	Common Name	Federal/ State Status*
<b>Aquatic Snails</b>			
Viviparidae	<i>Cipangopaludina japonica</i>	Japanese Mystery Snail [Exotic]	-
	<i>Cipangopaludina chinensis</i>	Chinese Mystery Snail [Exotic]	-
Pomatiopsidae	<i>Pomatiopsis lapidaria</i>	Slender Walker	-
<b>Land Snails</b>			
Arionidae	<i>Arion circumscriptus</i>	Brown-banded Arion [Exotic]	-
	<i>Arion fasciatus</i>	Orange-banded Arion [Exotic]	-
	<i>Arion subfuscus</i>	Dusky Arion [Exotic]	-
Bulimulidae	<i>Bulimulus tenuissimus</i>	a terrestrial snail [Exotic]	-
	<i>Bulimulus tenuissimus puellaris</i>	a terrestrial snail [Exotic]	-

**Table 3.9.2 Aquatic and land snail knowledge-gap priority species.**

<b>Family</b>	<b>Scientific Name</b>	<b>Common Name</b>	<b>Federal/ State Status*</b>
Cionellidae	<i>Cochlicopa lubrica</i>	Glossy Pillar	-
Haplotrematidae	<i>Haplotrema kendeighi</i>	Blue-footed Lancetooth	- /SC
Helicarionidae	<i>Guppya sterkii</i>	Sterki's Granule	-
	<i>Helicodiscus notius</i>	Tight Coil	-
	<i>Helicodiscus parallelus</i>	Compound Coil	-
	<i>Lucilla scintilla</i>	Oldfield Coil	-
Polygyridae	<i>Allogona profunda</i>	Broad-banded Forestsnail	-
	<i>Appalachina chilhoweensis</i>	Queen Crater	- /SC
	<i>Appalachina sayanus</i>	Spike-lip Crater	-
	<i>Daedalochila postelliana</i>	Coastal Liptooth	-
	<i>Euchemotrema fraternum</i>	Upland Pillsnail	-
	<i>Fumonelix jonesiana</i>	Big-tooth Covert	-
	<i>Inflectarius kalmianus</i>	Brown Globelet	-
	<i>Lobosculum pustuloides</i>	Tiny Liptooth	-
	<i>Mesodon clausus</i>	Yellow Globelet	-
	<i>Mesodon elevatus</i>	Proud Globe	-
	<i>Mesodon normalis</i>	Grand Globe	-
	<i>Mesodon thyroidus</i>	White-lip Globe	-
	<i>Mesodon zaletus</i>	Toothed Globe	-
	<i>Neohelix albolabris</i>	Whitelip	-
	<i>Neohelix dentifera</i>	Big-tooth Whitelip	-
	<i>Neohelix major</i>	Southeastern Whitelip	-
	<i>Neohelix solemi</i>	Coastal Whitelip	-
	<i>Patera appressa</i>	Flat Bladetooth	-
	<i>Patera laevior</i>	Smooth Bladetooth	-
	<i>Patera perigrapta</i>	Engraved Bladetooth	-
	<i>Polygyra cereolus</i>	Southern Flatcoil	-
	<i>Stenotrema altispira</i>	Highland Slitmouth	-
	<i>Stenotrema barbatum</i>	Bristled Slitmouth	-
	<i>Stenotrema barbigerum</i>	Fringed Slitmouth	-
	<i>Stenotrema hirsutum</i>	Hairy Slitmouth	-
	<i>Stenotrema magnafumosum</i>	Appalachian Slitmouth	-
	<i>Stenotrema stenotrema</i>	Inland Slitmouth	-
	<i>Triodopsis affinis</i>	A Pinhole Threetooth	-
	<i>Triodopsis burchi</i>	Pittsylvania Threetooth	-
	<i>Triodopsis fallax</i>	Mimic Threetooth	-
	<i>Triodopsis fulciden</i>	Dwarf Threetooth	- / SC
	<i>Triodopsis hopetonensis</i>	Magnolia Threetooth	-



**Table 3.9.2 Aquatic and land snail knowledge-gap priority species.**

Family	Scientific Name	Common Name	Federal/ State Status*
	<i>Triodopsis juxtidentis</i>	Atlantic Threetooth	-
	<i>Triodopsis messana</i>	Pinhole Threetooth	-
	<i>Triodopsis obsoleta</i>	Nubbin Threetooth	-
	<i>Triodopsis pendula</i>	Hanging Rock Threetooth	-
	<i>Triodopsis tridentata</i>	Northern Threetooth	-
	<i>Xolotrema denotatum</i>	Velvet Wedge	-
Punctidae	<i>Punctum blandianum</i>	Brown Spot	-
	<i>Punctum minutissimum</i>	Small Spot	-
	<i>Punctum smithi</i>	Lamellate Spot	-
	<i>Punctum vitreum</i>	Glass Spot	-
Pupillidae	<i>Columella simplex</i>	A Column	-
	<i>Gastrocopta armifera</i>	Armed Snaggletooth	-
	<i>Gastrocopta contracta</i>	Bottleneck Snaggletooth	-
	<i>Gastrocopta corticaria</i>	Bark Snaggletooth	-
	<i>Gastrocopta pentodon</i>	Comb Snaggletooth	-
	<i>Gastrocopta procera</i>	Wing Snaggletooth	-
	<i>Gastrocopta riparia</i>	Gulf Coast Snaggletooth	-
	<i>Gastrocopta rupicola</i>	Tapered Snaggletooth	-
	<i>Gastrocopta tappaniana</i>	White Snaggletooth	-
	<i>Pupoides albilabris</i>	White-lip Dagger	-
	<i>Vertigo alabamensis</i>	Alabama Vertigo	-
	<i>Vertigo gouldii</i>	Variable Vertigo	-
	<i>Vertigo malleata</i>	Malleated Vertigo	-
	<i>Vertigo milium</i>	Blade Vertigo	-
	<i>Vertigo oralis</i>	Palmetto Vertigo	-
	<i>Vertigo oscariana</i>	Capital Vertigo	-
<i>Vertigo ovata</i>	Ovate Vertigo	-	
<i>Vertigo teskeyae</i>	Swamp Vertigo	-	
Spiraxidae	<i>Euglandina rosea</i>	Rosy Wolfsnail	-
Strobilopsidae	<i>Strobilops aeneus</i>	Bronze Pinecone	-
	<i>Strobilops labyrinthicus</i>	Maze Pinecone	-
	<i>Strobilops texasianus</i>	Southern Pinecone	-
Subulinidae	<i>Allopeas clavulinum</i>	Spike Awlsnail [Exotic]	-
Succineidae	<i>Catinella oklahomarum</i>	Detritus Ambersnail	-
	<i>Catinella vermeta</i>	Suboval Ambersnail	-
	<i>Novisuccinea ovalis</i>	Oval Ambersnail	-
	<i>Succinea forsheyi</i>	Spotted Ambersnail	-

**Table 3.9.2 Aquatic and land snail knowledge-gap priority species.**

Family	Scientific Name	Common Name	Federal/ State Status*
	<i>Succinea indiana</i>	Xeric Ambersnail	-
Valloniidae	<i>Vallonia pulchella</i>	Lovely Vallonia	-
Zonitidae	<i>Gastrodonta interna</i>	Brown Bellytooth	-
	<i>Glyphyalinia carolinensis</i>	Spiral Mountain Glyph	-
	<i>Glyphyalinia cumberlandiana</i>	Hill Glyph	-
	<i>Glyphyalinia indentata</i>	Carved Glyph	-
	<i>Glyphyalinia praecox</i>	Brilliant Glyph	-
	<i>Glyphyalinia rhoadsi</i>	Sculpted Glyph	-
	<i>Glyphyalinia sculptilis</i>	Suborb Glyph	-
	<i>Glyphyalinia solida</i>	Solid Glyph	-
	<i>Glyphyalinia umbilicata</i>	Texas Glyph	-
	<i>Glyphyalinia wheatleyi</i>	Bright Glyph	-
	<i>Mesomphix andrewsae</i>	Mountain Button	-
	<i>Mesomphix cupreus</i>	Copper Button	-
	<i>Mesomphix perlaevis</i>	Fragile Button	-
	<i>Mesomphix rugeli</i>	Wrinkled Button	-
	<i>Mesomphix subplanus</i>	Flat Button	-
	<i>Oxychilus alliarius</i>	Garlic Glass-snail [Exotic]	-
	<i>Paravitrea andrewsae</i>	High Mountain Supercoil	- /SC
	<i>Paravitrea capsella</i>	Dimple Supercoil	-
	<i>Paravitrea lamellidens</i>	Lamellate Supercoil	- /SC
	<i>Paravitrea multidentata</i>	Dentate Supercoil	-
	<i>Striatura ferrea</i>	Black Striate	-
	<i>Striatura meridionalis</i>	Median Striate	-
	<i>Ventridens acerra</i>	Glossy Dome	-
	<i>Ventridens cerinoideus</i>	Wax Dome	-
	<i>Ventridens coelaxis</i>	Bidentate Dome	- /SC
	<i>Ventridens collisella</i>	Sculptured Dome	-
	<i>Ventridens decussatus</i>	Crossed Dome	-
	<i>Ventridens demissus</i>	Perforate Dome	-
	<i>Ventridens gularis</i>	Throaty Dome	-
	<i>Ventridens intertextus</i>	Pyramid Dome	-
	<i>Ventridens lawae</i>	Rounded Dome	-
	<i>Ventridens ligera</i>	Globose Dome	-
<i>Ventridens pilsbryi</i>	Yellow Dome	-	
<i>Ventridens theloides</i>	Copper Dome	-	
<i>Vitrinizonites latissimus</i>	Glassy Grapeskin	-	

**Table 3.9.2 Aquatic and land snail knowledge-gap priority species.**

Family	Scientific Name	Common Name	Federal/ State Status*
	<i>Zonitoides arboreus</i>	Quick Gloss	-
	<i>Zonitoides elliotti</i>	Green Dome	-
*See Table 3.1.2 for abbreviations.			

### 3.9.5 Management Needs

Captive propagation and reintroduction of imperiled snails continues to be explored as a conservation measure. Techniques include rearing snails in captivity for subsequent release into known historic range or other refugia. Other techniques may include relocation or translocation of eggs, juveniles, or adults from viable populations to augment extant populations or establish new populations in suitable habitats. None of these approaches is without risks, such as reduction of genetic material and inbreeding, introduction of disease from individuals released into the wild, and loss of species held captive from human error or equipment failure (Snyder et al. 1996; USFWS 2000; Lysne et al. 2008), but these must be balanced against the extremity of threat to both the species in question and the taxon as a whole.

### 3.9.6 Threats and Problems

Chapter 5 describes 11 categories of threats the Taxa Team considered during the evaluation and ranking process to identify SGCN; information about the expected scope and severity of the impacts from these threats is available in Appendix G. Since there is a significant lack of information about aquatic and land snails in the state, the evaluation results for Metric 9 do not adequately assess anticipated impacts from threats for nearly all species considered during the evaluations. The results do indicate the threats most likely to create significant impacts on populations of Magnificent Rams-horn and Greenfield Rams-horn in North Carolina over the next 10 years include the following:

- residential and commercial development
- agriculture and aquaculture
- transportation and service corridors
- human intrusions and disturbance
- natural system modifications
- pollution
- climate change and severe weather (

Acid deposition from air pollution can affect soil calcium levels, which in turn may affect snails. An association has been made between snail abundance and diversity and availability of calcium (from soil cations, detritus, plants) for regulation of bodily processes, reproduction, and

shell building (Burch 1962; Fournie et al. 1984; Nekola 1999; Nekola and Smith 1999; Kalisz and Powell 2003; Hickman et al. 2003; Dourson 2013). Snails play a critical role in concentrating calcium (in shells) which then becomes available to species in higher trophic levels, especially birds that need calcium for egg shells (Skeldon et al. 2007). Some research suggests that snail abundance and diversity can serve as an indicator for the effects of acid deposition (Hamburg et al. 2003; Skeldon et al. 2007).

Contamination of freshwater habitats by chemicals, sediments, heavy metals and other substances has been recognized as a serious ecological impact to wildlife. Chemicals that affect survival and persistence (e.e., EDCs) in vertebrates and other mollusks can also affect freshwater snails (Fox 2005; Iguchi and Katsu 2008). There is also growing concern for salinization of freshwater systems from man-made sources such as road deicing, wastewater and mining effluents, oil and gas extraction methods, agricultural practices (Suski et al. 2012), and upstream encroachment of salt water (salt wedge) facilitated by increased navigational dredging and sea level rise.

Species invasions have a demonstrated detrimental effect on the biodiversity of all mollusks, including snails (Lydeard et al. 2004; Lysne et al. 2008), directly through competition for resources, such as food and space, and indirectly through changes in ecosystem function (Hall et al. 2003; Richards 2004; Kerans et al. 2005; Lysne et al. 2008).

Many species of terrestrial gastropod, including those found throughout North Carolina, are known to be a vector for common parasites. For instance, the Flamed Tigersnail is known to be an intermediary host for *Parelaphostrongylus tenuis*, a common meningeal nematode parasite of White-tailed Deer and other ungulate species (Lankester and Anderson 1968; Anderson and Prestwood 1981; Garvon and Bird 2005).



Flamed Tigersnail (Phil Myers, Museum of Zoology, University of Michigan-Ann Arbor)  
licensed under [Creative Commons Attribution-Noncommercial-Share Alike 3.0 Unported License](https://creativecommons.org/licenses/by-nc-sa/3.0/)

Saltwater intrusion poses a significant threat to species in freshwater coastal systems. North Carolina is home to the only known population of the state-listed endangered Greenfield Rams-horn, a large planorbid snail historically found only in Greenfield Lake and Orton Pond. Likewise, the Magnificent Rams-horn was historically known from two freshwater ponds in Brunswick County. When populations are so small, confined to specific landscapes, or associated with unique habitats, they are at extreme risk of extinction from any threat but moreso from climate impacts, transportation, utility, and development (Mallin 2010).

### 3.9.7 Additional Information

In 2013, the AFS Endangered Species Committee on freshwater gastropods developed a list of snails in Canada and the United States found in freshwater habitats. The Committee's assessment indicates that about 64% of freshwater snails are in some level of imperilment, including 53 species found in North Carolina, and another 10% are considered extinct. More information is available on the USGS website: [http://fl.biology.usgs.gov/afs\\_snail/index.html](http://fl.biology.usgs.gov/afs_snail/index.html).

Collections on land snails can be found at a number of museums around the country. Review of those collections will be critical to better verify species identifications and distributions for records pertaining to North Carolina. Collections are available at the

- NC Museum of Natural Sciences, Raleigh, NC. The Invertebrates Collection is worldwide in scope, with emphasis on localities in the Eastern United States. The core of the holdings are collections acquired from state agencies (e.g. NCWRC), the Institutes of Marine Sciences (IMS), and a private collection from Herbert D. Athearn, Tennessee which contained over 23,000 lots of freshwater mollusks: <http://www.naturalsciences.org/research/invertebrates-collection>.
- Field Museum of Natural History, Chicago, IL. The collections of L. Hubricht are available on the web.
- Academy of Natural Sciences, Philadelphia, PA. The collections of H. A. Pilsbry are housed here, which form the basis for the monograph of land snails of North America (see key references).
- Florida Museum of Natural History, Gainesville, FL. John Slapcinsky is conducting work on the family Zonitidae of western North Carolina; computerized collections.
- Carnegie Museum of Natural History, Pittsburgh, PA. Tim Pearce has a very large land snail collection which should be reviewed for North Carolina records.
- Ohio State Museum of Zoology. Tom Watters has a computerized collection of land snails that may contain information on western North Carolina species.

The Freshwater Mollusk Conservation Society (<http://molluskconservation.org>) is dedicated to the conservation of and advocacy for freshwater mollusks, North America's most imperiled taxon. The organization publishes *Walkerana: The Journal of the Freshwater Mollusk Conservation Society*, newsletters, and reports.

A recent publication by Dourson (2013) provides an inventory of the land snails found in the Great Smoky Mountains National Park and Southern Appalachians. Other published resources include older materials such as:

- Bayard Burch J. 1962. *How to know the eastern land snails. Picture-keys for determining the land snails of the United States occurring east of the Rocky Mountain Divide*. Dubuque (IA): William C. Brown Co..

- Bayard Burch J, Shrader Van Devender A. 1980. *Identification of eastern North American land snails. The Prosobranchia, Opisthobranchia and Pulmonata (Actophila)*. Ann Arbor (MI): University of Michigan.
- Bayard Burch J. 1982. *Freshwater snails (Mollusca: Gastropoda) of North America*. EPA-600/3-82-026. Cincinnati (OH): US Environmental Protection Agency, Environmental Monitoring and Support Laboratory.
- Hubricht L. 1985. *The distributions of the native land mollusks of the eastern United States*. *Fieldiana Zoology*, new ser. no. 24. Available online <http://www.biodiversitylibrary.org/bibliography/3329#/summary>.

### 3.9.8 Recommendations

In general, protection and restoration of natural community composition and function and protection of surrounding natural areas under current conditions are the best ways to ensure suitable habitats are available for this taxon. Measures that protect a large and diverse pool of populations are the best way to ensure that species are able to survive future stresses and adapt to changing climate conditions.

**Surveys.** Distributional and status surveys need to focus on species believed to be declining or mainly dependent on at-risk or sensitive natural communities.

- Conduct a thorough statewide survey to confirm species distributions beyond river basin and county inventories.
- Continue species distribution surveys for SGCN and knowledge-gap priority species.

**Monitoring.** Long-term monitoring is critical to assessing species and ecosystem health over time and gauging the resilience of organisms to a changing climate. Studies should include identification of population trends, as well as assessment of impacts from conservation or development activities. These efforts will inform species and habitat management decisions. Long-term monitoring sites need to be identified and monitoring protocols developed for all priority species. Monitoring plans should be coordinated with other existing monitoring programs where feasible. Conduct long-term monitoring to identify population trends.

**Research.** Research topics that facilitate appropriate conservation actions include habitat use and preferences, reproductive behavior, fecundity, population dynamics and genetics, feeding, competition, and food web dynamics. Increased understanding of life histories and status helps determine the vulnerability of priority species to further imperilment, in addition to identifying possibilities for improved management and conservation. All studies should provide recommendations for mitigation and restoration. Formal descriptions for known or putative undescribed species and investigations aimed at resolving taxonomic status are needed.

- Review existing collections to verify NC species records.
- Conduct much-needed taxonomic review on most snails, especially those in family Zonitidae.

- Focus research on life history of SGCN and knowledge gap priority species, including habitat use/preference, fecundity, population dynamics, feeding, competition, and vulnerability to predation
- Continue to investigate captive-propagation and reintroduction techniques for rare snail species (e.g., Magnificent Rams-horn, Greenfield Rams-horn) (Lysne et al 2008).
- Investigate species considered a host or vector for pathogens or parasites, their prevalence, and pathways for infection of White-tailed Deer and other ungulate species. Studies may include collection and testing of deer and elk fecal samples, brain tissue, or vertebral canal tissue (Sломke et al. 1995).

**Management Practices.** Management practices that reduce habitat impacts and work synergistically with other conservation actions are needed to enhance the resilience of this taxon. Particular needs include preserving biodiversity, protecting native populations and their habitats, and improving degraded habitats.

**Conservation Programs and Partnerships.** Conservation programs, incentives, and partnerships should be utilized to the fullest extent in order to preserve high-quality resources and protect important natural communities. Protective measures that utilize existing regulatory frameworks to protect habitats and species should be incorporated where applicable. Land conservation or preservation can serve numerous purposes in the face of anticipated climate change, but above all, it increases ecosystem resilience.



**Magnificent Rams-horn**  
**(Andy Wood, Coastal Plain Conservation Group)**

## 3.10 Marine Species

### 3.10.1 Introduction

The management and protection of migratory, pelagic, or other marine species fall under a host of jurisdictions in North Carolina depending on the location of the species at a given point in time. Similarly, there is inter-jurisdictional responsibility for management of coastal, estuarine and marine habitats that are critical to marine species survival. This presents a constant challenge to resource managers because coordinated efforts among multiple agencies are necessary to manage the fish and wildlife resources of the state effectively. Four agencies have jurisdiction and authority over particular estuarine and marine (aquatic) species in the state:

- National Oceanic and Atmospheric Administration (NOAA) Fisheries
- US Fish and Wildlife Service (USFWS)
- NC Division of Marine Fisheries (NCDMF)
- NC Wildlife Resources Commission (NCWRC), when the species are in inland waters.



**Green Sea Turtle (P. Lindgren Wikimedia)**

Licensed under Creative Commons BY-SA 2.5 via Wikimedia

Marine and pelagic species were not directly prioritized during the Taxa Team evaluation process primarily for reasons of jurisdictional limitations and lack of information. However, marine species and habitats are a critical resource for North Carolina, and the management and conservation of those resources are high priorities. The information provided in this section was developed by reviewing existing information sources on marine and pelagic species and habitats and through review and input by partner organizations that are directly responsible for managing these resources. Pelagic bird species are addressed as a separate topic in Section 3.11.

Table 3.10.1 lists marine or estuarine species known to occur currently or historically in North Carolina coastal waters that are SGCN priority species. Note that sea turtle species were included in the Taxa Team evaluation of reptiles because they use terrestrial habitats (beaches) for nesting; therefore, sea turtles are also included in the reptile SGCN list (see Section 3.8) .



**Table 3.10.1 SGCN marine species.**

<b>Taxon</b>	<b>Scientific Name</b>	<b>Common Name</b>	<b>Federal/ State Status*</b>
FISH	<i>Acipenser brevirostrum</i>	Shortnose Sturgeon	E/E
	<i>Acipenser oxyrinchus</i>	Atlantic Sturgeon	E/E
	<i>Pristis pectinata</i>	Smalltooth Sawfish	E/E
MAMMAL	<i>Balaenoptera physalus</i>	Fin Whale	E/E
	<i>Eubalaena glacialis</i>	Northern Right Whale	E/E
	<i>Megaptera novaeangliae</i>	Humpback Whale	E/E
	<i>Physeter catodon [microcephalus]</i>	Sperm Whale	E/E
	<i>Trichechus manatus</i>	West Indian Manatee	E/E
REPTILE	<i>Caretta caretta</i>	Loggerhead Sea Turtle	T/T
	<i>Chelonia mydas</i>	Green Sea Turtle	**T/T
	<i>Dermochelys coriacea</i>	Leatherback Sea Turtle	E/E
	<i>Eretmochelys imbricata imbricata</i>	Hawksbill Sea Turtle	E/E
	<i>Lepidochelys kempii</i>	Kemp’s Ridley Sea Turtle	E/E
	<i>Malaclemys terrapin</i>	Diamondback Terrapin	SC
<p>*See Table 3.1.2 for abbreviations.</p> <p>**The juvenile foraging population of Green Sea Turtles found in the inshore waters of North Carolina comprises a mix of turtles from threatened and endangered populations, representing turtles from nesting populations in Florida that are designated as endangered and individuals from the Caribbean that are designated as threatened.</p>			

### 3.10.2 Federal Regulations

Under the Marine Mammal Protection Act (MMPA), all marine mammals are protected from take in US waters and by US citizens on the high seas, and marine mammals and marine mammal products are prohibited from importation into the United States. The NOAA Fisheries is responsible for the management, conservation, and protection of living marine resources within the US Exclusive Economic Zone (three to 200 miles offshore), including sea turtles, marine and anadromous fish, plants and invertebrates, cetaceans, and pinnipeds. The NOAA Fisheries jurisdiction also extends into state waters for protected marine species. Central to that mission are the objectives to protect ocean, coast, and Great Lakes resources, to recover protected species, and to rebuild and maintain sustainable fisheries.

The NOAA Fisheries Office of Protected Resources (OPR) is charged with the implementation of the Endangered Species Act (ESA) of 1973 for marine and anadromous species. The OPR develops, implements, and administers programs for the protection, conservation, and recovery of species protected under the ESA. This office also develops and implements policies, procedures, and regulations for permits to take (harass, harm, pursue, hunt, shoot, wound, kill, trap, capture, or collect) listed species according to the ESA. The NOAA Fisheries has developed

and is responsible for implementation of recovery plans for threatened and endangered marine species. Recovery plans are available for several species from this webpage: <http://www.nmfs.noaa.gov/pr/conservation>. In addition to these plans, marine mammal stock assessment reports for all Atlantic species are available from the following webpage: <http://www.nmfs.noaa.gov/pr/sars/species>.

The Highly Migratory Species Division of NOAA Fisheries manages Atlantic highly migratory species (HMS), including tunas, sharks, swordfish, and billfish, and implements the Fishery Management Plans (FMPs) for Atlantic tunas, swordfish, and sharks. Management of HMS requires international cooperation, and rebuilding programs must reflect traditional participation in the fisheries by US fishermen, relative to foreign fleets. Along with the Magnuson–Stevens Act, US fisheries management must be consistent with the requirements of other laws, including the Atlantic Tunas Convention Act, Marine Mammal Protection Act, the Endangered Species Act, the Migratory Bird Treaty Act, and several other federal laws.



**Smalltooth Sawfish (David Iliff, Wikimedia Commons)**

Licensed under CC BY-SA 2.5 via Wikimedia Commons <https://commons.wikimedia.org>

### **3.10.3 State Regulations**

North Carolina is a member of the Atlantic States Marine Fisheries Commission (ASMFC). The ASMFC represents the 15 Atlantic coast states as a deliberative body, coordinating the conservation and management of shared nearshore (within state waters) fishery resources (marine, shell, and anadromous species) for sustainable use. The ASMFC promotes interstate fisheries management, law enforcement, research and statistics, fisheries, science, and habitat conservation.

The NC Division of Marine Fisheries (NCDMF) is responsible for the stewardship of the state's marine and estuarine fisheries resources. NCDMF jurisdiction encompasses all coastal waters and extends to three miles offshore. The agency actively participates in federal and regional management of migratory species by providing technical guidance, assisting with coastwide or regional fishery management issues, and working cooperatively with other state and federal agencies.

### 3.10.4 Conservation Concerns

NOAA Fisheries grants at-risk marine mammal species a variety of protection levels under the ESA and the MMPA. Among these are endangered status, threatened status, and depleted status. Under the MMPA, a species is designated as depleted when it falls below its optimum sustainable population. Once a species has been designated as depleted, a conservation plan is developed to guide research and management actions to restore the health of the species.

Some federally protected species, such as sea turtles, receive significant attention when nesting on our beaches, but the majority of their lives are spent at sea. There is great need to continue cooperative efforts among regulatory and management agencies to expand our understanding of and protection for those species.

Designation as a Federal Species of Concern (FSC) carries no legal protection status under ESA. Only those species that are being actively considered a Candidate species for listing are protected under the ESA. Similar levels of federal and state listings such as MMPA Depleted or the state Significantly Rare (SR) designation indicate conservation concern for marine species (NCNHP).

Musick et al. (2000) identified marine, estuarine, and diadromous fish stocks at risk of extinction in North America. While the North Carolina coast is not an identified “hotspot” for species at risk, our coastal waters fall within the potential range of 17 species listed in the publication - seven of which do not carry any listing status.

Table 3.10.2 provides a list of marine species for which there are other listing status designations and those which are considered “at risk” species whose current or historical range includes North Carolina coastal or offshore waters.

**Table 3.10.2 Other status designations and at-risk marine species of conservation concern.**

Scientific Name	Common Name	Federal Status*	Risk Category: Factor(s)**
<i>Acipenser oxyrinchus oxyrinchus</i>	Atlantic Sturgeon	FSC	
<i>Carcharhinus obscurus</i>	Dusky Shark	FSC	V: L
<i>Carcharhinus signatus</i>	Night Shark	FSC	
<i>Carcharodon carcharias</i>	White Shark	FMP	CD: L
<i>Cetorhinus maximus</i>	Basking Shark	FMP	CD: L
<i>Dermatolepis inermis</i>	Marbled Grouper		V: R, L
<i>Epinephelus drummondhayi</i>	Speckled Hind	FSC	E: L
<i>Epinephelus itajara</i>	Goliath Grouper	FSC	
<i>Epinephelus flavolimbatus</i>	Yellowedge Grouper		E: L
<i>Epinephelus nigritus</i>	Warsaw Grouper	FSC	E: L

**Table 3.10.2 Other status designations and at-risk marine species of conservation concern.**

Scientific Name	Common Name	Federal Status*	Risk Category: Factor(s)**
<i>Epinephelus niveatus</i>	Snowy Grouper		V: L
<i>Epinephelus striatus</i>	Nassau Grouper	FSC	
<i>Mycteroperca bonaci</i>	Black Grouper		V: L
<i>Mycteroperca microlepis</i>	Gag		V: L
<i>Mycteroperca phenax</i>	Scamp		V: L
<i>Odontaspis taurus</i>	Sand Tiger Shark	FSC	V: L
<i>Raja laevis</i>	Barndoor Skate	FSC	V: L
<i>Rhincodon typus</i>	Whale Shark	FMP	CD: R, L
<i>Tursiops truncatus</i>	Western North Atlantic Coastal Bottlenose Dolphin	MMPA - Depleted	
*See Table 3.1.2 for FSC definition; other abbreviations described in text and below.			
<b>**Risk Category:</b> CD - Conservation Dependent: reduced but stabilized or recovering under a continuing conservation plan. E – Endangered: high risk of extinction in the wild in the immediate future. V – Vulnerable: special concern; not endangered or threatened severely, but at possible risk of falling into one of those categories in the near future.		<b>**Risk Factor(s):</b> L – Life history limitations R – Rarity V – Vulnerable habitat	

Some of the species discussed above may also be found in estuarine or inland waters (e.g., Diamondback Terrapin, West Indian Manatee, anadromous fish) or on North Carolina beaches (e.g., sea turtles). Others not directly mentioned above may also use marine or estuarine environments (e.g., beach-nesting birds). For those typically marine species that are also associated with coastal estuaries and beaches or that travel into inland waters, we have addressed appropriate conservation needs within those particular habitat types (see Chapter 4 Habitats).

### 3.10.5 Knowledge Gaps

Surveys, monitoring, and research of estuarine and marine species is difficult, making the collection of data, the synthesis of information, and the protection of those species that much more challenging. There have been no recent systematic accounts of species rarity or distribution for marine or estuarine fish species in the state (LeGrand et al. 2004).

The NOAA Fisheries OPR establishes cooperative agreements with states regarding listed species management and protection and identifies endangered species research needs to collect appropriate information for management decisions. For example, NOAA Fisheries has a cooperative agreement with NCWRC regarding sea turtle nesting and strandings on North Carolina beaches.

### 3.10.6 Management Needs

The FMPs developed by regional [Fishery Management Councils \(FMCs\)](#) for species commercially and recreationally harvested are implemented by NOAA Fisheries Regional Offices. North Carolina is a member of two fishery management councils: the Mid-Atlantic Fishery Management Council (MAFMC) and the South Atlantic Fishery Management Council (SAFMC).

- The MAFMC is responsible for management of fisheries in federal waters that occur predominantly off the mid-Atlantic coast from North Carolina to New York.
- The SAFMC is responsible for the conservation and management of fish stocks within the federal 200-mile limit of the Atlantic off the coasts of North Carolina, South Carolina, Georgia, and Florida (east coast only to Key West).

Table 3.10.3 lists the species for which the regional FMCs have developed management plans.

**Table 3.10.3 Species and regional FMP development and implementation responsibility.**

Mid-Atlantic FMPs	South Atlantic FMPs	
Species (Common Name)	Groups	Species (Common Name)
Summer Flounder	Coastal Migratory Pelagics (3 spp.)	Golden Crab
Scup	Dolphin and Wahoo (2 spp.)	Wreckfish
Black Sea Bass	Shrimp (5 spp.)	Hogfish
Atlantic Mackerel	Sea Basses and Groupers (20 spp.)	Atlantic Spadefish
Longfin Squid	Snappers (14 spp.)	Spiny Lobster
<i>Illex</i> Squid	Porgies (7 spp.)	Sargassum
Butterfish	Grunts (5 spp.)	
Ocean Quahog	Jacks (5 spp.)	
Atlantic Surfclams	Tilefishes (3 spp.)	
Bluefish	Triggerfishes (2 spp.)	
Golden Tilefish	Coral, Coral Reefs and Live/Hard Bottom Habitats	
Spiny Dogfish		
Monkfish		
MAFMPs and Amendments: <a href="http://www.mafmc.org/fishery-management-plans">http://www.mafmc.org/fishery-management-plans</a>		SAFMPs and Amendments: <a href="http://safmc.net/resource-library/fishery-management-plans-amendments">http://safmc.net/resource-library/fishery-management-plans-amendments</a> .

The FMPs for NC marine resources can be found online at the MAFMC website (<http://www.mafmc.org/>) and the SAFMC website (<http://safmc.net/>). The SAFMC resource library provides FMPs for species managed by the Councils, including coastal migratory pelagics (mackerels), bluefish, flounder, and shrimp, as well as marine habitats.

The NCDMF is also responsible for preparing interstate FMPs for adoption by the NCMFC for all commercially and recreationally significant species or fisheries that comprise state marine or estuarine resources. The goal of these plans is to ensure long-term viability of these fisheries. State FMPs have been developed for:

- Blue Crab
- Hard Clam
- Oyster
- Red Drum
- Southern Flounder
- Striped Bass
- Striped Mullet

The NCDMF Habitat Protection Section is responsible for the development of the Coastal Habitat Protection Plan (CHPP) (Street et al. 2004) to conserve and protect important marine fisheries habitat (see Chapter 4 for more information on estuarine habitats).

### 3.10.7 Threats and Problems

The successful conservation of marine species will require the mitigation of threats both within NC borders and beyond. Thus, interstate and international partnerships and cooperation are critical components of marine species conservation. Descriptions of the threats listed below were taken from various marine species recovery plans. Recovery plans can be accessed at <http://www.nmfs.noaa.gov/pr/PR3/recovery.html>.

#### 3.10.7.1 Nesting Threats

These onshore threats primarily impact beach-nesting sea turtles and birds.

- *Beach erosion* – Erosion can result in partial or total loss of suitable nesting habitat. Coastal development and associated activities have accelerated erosion rates and interruption of natural shoreline migration.
- *Shoreline modifications* – Fortifications put in place as a result of shoreline development (including sand fences, sea walls, rip rap, groins, jetties) can accelerate beach erosion rates and reduce available nesting habitat; improperly placed drift fences can impede nesting attempts and/or trap hatchlings or nesting female sea turtles.

- *Beach nourishment* – If nourishment occurs during nesting season, direct impacts can include burial of nests and nest disturbance. Dissimilar sand sources can impact site selection, digging behavior, incubation, and hatchling success. Beach nourishment can also result in significant compaction or concretion of the beach.
- *Artificial lighting* – Lighting associated with beachfront development (residences, street lights, vehicles) can severely impact emerging hatchlings by causing disorientation, which drastically increases fatalities. Artificial lighting can attract hatchlings, causing them to move in the opposite direction of the water, which then exposes them to predators, entrapment in vegetation, and/or vehicle strikes. Adult nesting sea turtles may abort nesting attempts at greater frequencies near lighted areas.
- *Beach cleaning* – Mechanical raking (using heavy machinery) can compact or destroy nests. Disposal of debris near the dune line can cover incubating clutches, entrap emergent hatchlings, and/or alter nest temperatures.
- *Increased human presence* – Disturbance to nesting sea turtles is the most critical threat caused by human presence on beaches. Night-time human activity can cause female turtles to abort nesting attempts.
- *Recreational beach equipment (including vehicular driving)* – Beach chairs, tents, and other recreational equipment can directly impact nests (covering or disturbing incubating nests) or indirectly cause disturbance such that female turtles abort nesting attempts. Vehicle use on beaches has similar effects to heavy machinery used in beach-cleaning efforts (compact or destroy nests, entrap nestlings); vehicle lighting can disorient hatchlings and adults alike.
- *Military exercises* – Training activities on coastal shorelines have the potential to disrupt nesting behavior and increase non-nesting emergences of nesting females, run over nesting females and emerging hatchlings, and destroy nests.
- *Exotic dune and beach vegetation* – Nonnative vegetation can out-compete native vegetation such as sea oats and dune grass. Often less stabilizing, nonnative vegetation can lead to erosion and degradation of nesting habitat.
- *Nest depredation* – Predation by ghost crabs, raccoons, foxes, or fire ants (among others) is a significant threat to eggs and hatchlings (both sea turtle and shorebirds). Disorientation of emergent hatchlings by artificial lighting increases their chances of being depredated by one of these animals.
- *Poaching* – Illegal harvest of eggs (primarily sea turtle) from nests is unlikely but does occur.

### 3.10.7.2 Marine Threats

These threats are water related and may impact sea turtles, fish species, and marine mammals.

- *Vessel interactions (including collisions)* – Propeller and collision injuries are a significant threat, especially to marine mammals and sea turtles. These types of injuries are reported at higher frequencies in areas that have heavy boat and vessel traffic.
- *Oil and gas exploration* – Oil spills have been shown to impact respiration, blood chemistry, and salt-gland function in sea turtles. Spills in the vicinity of nesting beaches can place nesting adults, eggs, and hatchlings at significant risk. Oil deposits on the ocean floor can reduce food sources for all marine species and result in ingestion of tar balls. In addition to suffering effects from spills, sea turtles and other marine species can be negatively impacted by seismic surveys, operational discharge containing heavy metals, explosive platform removal (mentioned below), platform lighting, and noise from drill ships and production activities.
- *Dredging* – Dredging can result in direct destruction or degradation of habitat and/or incidental take of marine species. Channelization of inshore and nearshore habitats can result in the disposal of dredge material on beaches and shallow habitats, impacting nesting success or foraging grounds.
- *Pollution* – Pesticides, polychlorinated biphenyls (PCBs), and heavy metals have been detected in marine species, though levels that result in adverse effects are difficult to quantify.
- *Fisheries* – Bycatch of marine organisms occurs in a number of different fisheries, including trawl, purse seine, hook and line, gill net, pound net, long-line, and trap fisheries. These interactions often lead to serious injury or death.
- *Power plant entrainment* – Saltwater cooling intake systems at coastal power plants have been reported to entrap marine species.
- *Underwater explosions* – Use of underwater explosives to remove abandoned oil platforms, for military activities, or for oil exploration can result in injury or death to marine species in the vicinity of the explosion.
- *Entanglement* – Marine species can become entangled in a variety of materials other than active fishing gear, including steel or monofilament line, synthetic or natural rope, or discarded plastic material, often resulting in injuries which can lead to weakened individuals who are more susceptible to death by other factors, or to direct mortalities.
- *Ingestion of marine debris* – Marine species may ingest a variety of potentially harmful debris materials, including plastic bags, balloons, styrofoam, and tar balls. Effects of



debris ingestion can include obstructions of the gut, absorption of toxic byproducts, and reduced absorption of nutrients.

- *Poaching* – Illegal harvest of marine species has declined considerably since the development and enforcement of protection regulation; however, arrests are still made for illegal capture and possession of marine species.
- *Noise* – The impacts of noise from shipping, industrial, or military activities on the communication, behavior, and distribution of whales and other marine species remains unknown, but is suspected to be significant.

### 3.10.8 Additional Information

Recovery plans are available, or are in development, for the following federally listed species that can inhabit North Carolina coastal or offshore waters and can be accessed online ([http://www.nmfs.noaa.gov/prot\\_res/PR3/recovery.html](http://www.nmfs.noaa.gov/prot_res/PR3/recovery.html)):

- Green Sea Turtle
- Leatherback Sea Turtle
- Loggerhead Sea Turtle
- Kemp’s Ridley Sea Turtle
- Hawksbill Sea Turtle
- Shortnose Sturgeon
- Right Whale
- Humpback Whale
- Fin/Sei Whale (*draft*)
- Sperm Whale (*in development*)

Take reduction teams (TRTs) have been formed and convened with the purpose of developing take reduction plans to assist in the recovery or to prevent the depletion of strategic marine mammal stocks that interact with various commercial fisheries. A strategic stock is one which is listed as endangered or threatened under the ESA, is declining and likely to be listed as threatened under the ESA, is listed as depleted under the MMPA, or has direct human-caused mortality exceeding the stock’s Potential Biological Removal level (see Glossary). These TRTs consist of a balance of representatives from the fishing industry, fishery management councils, state and federal resource management agencies, the scientific community, and conservation organizations. To date, six TRTs have been established and four represent Atlantic coast resources:

- Atlantic Large Whale Take Reduction Team
- Atlantic Offshore Cetacean Take Reduction Team
- Mid-Atlantic Harbor Porpoise Take Reduction Team
- Western North Atlantic Coastal Bottlenose Dolphin Take Reduction Team

More information on the TRTs and the take reduction plans developed for marine mammal stocks can be found online at the following webpage:  
<http://www.nmfs.noaa.gov/pr/interactions/trt/>.

Marine mammal stock assessment reports for all Atlantic species can be found online at [http://www.nmfs.noaa.gov/prot\\_res/PR2/Stock\\_Assessment\\_Program/individual\\_sars.html](http://www.nmfs.noaa.gov/prot_res/PR2/Stock_Assessment_Program/individual_sars.html).

Additional FMPs are available for highly migratory Atlantic tuna, swordfish, and shark species and can be found online at [http://www.nmfs.noaa.gov/sfa/hms/documents/fmp/tss\\_fmp/index.html](http://www.nmfs.noaa.gov/sfa/hms/documents/fmp/tss_fmp/index.html).

### 3.10.9 Recommendations

In general, protection and restoration of natural community composition and function and protection of surrounding natural areas under current conditions are the best ways to ensure suitable habitats are available for marine species. Measures that protect a large and diverse pool of populations are the best ways to ensure that species are able to survive future stresses and adapt to changing climate conditions. The following recommendations apply broadly to all efforts toward marine species conservation.

**Surveys.** Distribution and status surveys should focus on SGCN (see Table 3.11.1) and other priority species believed to be declining or dependent on at-risk or sensitive communities. Specifically, efforts to develop more precise population estimates for all marine taxa are needed.

**Monitoring.** Long-term monitoring is critical to assessing species and ecosystem health over time and gauging the resilience of organisms to continued impacts to waters of the state. Studies include identification of population trends, as well as assessment of conservation or development activities. These efforts will inform species and habitat management decisions. Long-term monitoring sites need to be identified and monitoring protocols developed for all priority species. Monitoring plans should be coordinated with other existing monitoring programs where feasible.

**Research.** Research topics that facilitate appropriate conservation actions include habitat use and preferences, reproductive behavior, fecundity, population dynamics and genetics, feeding, competition, and food web dynamics. Increased understanding of the life histories and status helps determine the vulnerability of priority species to further imperilment, in addition to identifying possibilities for improved management and conservation. All studies should provide recommendations for mitigation and restoration for priority species. Formal descriptions for known or putative undescribed species and investigations aimed at resolving taxonomic status are needed.

- Conduct genetics research to further understand stock structure and breeding population contributions in North Carolina and beyond, especially for Bottlenose Dolphin, Pilot Whale, and Loggerhead and Green sea turtles.
- Examine pollution effects on coastal and estuarine species.

**Management Practices.** Management practices that reduce impacts and work synergistically with other conservation actions are needed to enhance the resilience of natural resources. Particular needs include preserving biodiversity, protecting native populations and their habitats, and improving degraded habitats. In addition, education about, and regulation and prevention of the introduction and spread of exotic or invasive species are vital.

- Support the implementation of FMPs to manage and protect marine species.
- Implement public education and other efforts to reduce discarded “ghost” fishing gear to reduce marine species entanglement; potential development of a fishing line recycling program (potential to model from Florida’s existing monofilament recycling program).
- Improve communications and coordination with other NOAA offices, state and federal marine resource agencies, and universities to combat common threats and develop efficient and effective conservation strategies for all marine species and their habitats.

**Conservation Programs and Partnerships.** Conservation programs, incentives, and partnerships should be utilized to the fullest extent to preserve high-quality resources and protect important natural communities. Protective measures that utilize existing regulatory frameworks to protect habitats and species should be incorporated where applicable. This improves chances of achieving conservation goals, improves efficiency, and prevents duplication of effort.

- Continue and expand cooperation between NOAA Fisheries and the appropriate state agencies to facilitate marine species management, protection, and research, especially for listed species.
- Support and assist in the attainment of the goals, objectives, strategies, and performance measures set forth in the NOAA Fisheries Strategic Plan (NOAA 2003).
- Support the recommendations put forth in the CHPP (Street et al. 2004) to promote fisheries habitat protection in North Carolina and to facilitate the necessary policy decisions.
- Coordinate between NOAA Fisheries and NCDMF to evaluate interactions between marine mammals, sea turtles, and fishing gear and develop gear modifications where needed.
- Continue cooperation with fisheries resource managers, commercial fishermen, and regulatory agencies to reduce bycatch and unintentional take of protected marine resources (e.g., explore diamondback terrapin bycatch in crab pots).

## 3.11 Pelagic Seabirds

### 3.11.1 Introduction

Pelagic seabirds are those species that spend long periods away from land and obtain all or most of their food from the sea while flying, swimming, or diving (Nettleship 1977, 1991) and come to land only to breed. In general, these species are seen primarily away from the sight of land, and thus are typically seen only from boats and ships when in North Carolina waters. Since 1991, the Black-capped, Herald, and Fea's petrels have been recorded annually and photographed on numerous occasions off North Carolina (Brinkley 2012).

The Gulf Stream, a warmwater current that runs roughly parallel to the NC coast, is a critical region for pelagic birds in North Carolina between the months of May and October (especially that segment offshore from Oregon Inlet to south of Cape Hatteras) due to the interplay with the southbound Labrador Current, which creates an upwelling of nutrient-rich waters. Key pelagic species within this Gulf Stream region include the Black-capped Petrel and other tubenoses (family Procellariidae). Cold inshore waters are a critical zone during winter. Key pelagic species associated with this region include Northern Gannet and alcids (family Alcidae).

Bermuda Petrels nest on four small islets that provide less than 3.5 acres breeding habitat in the western North Atlantic Ocean. These nesting sites are highly erodible limestone and prone to being overwashed during storms. While these pelagic birds are endemic to Bermuda, they are known to occur off North Carolina's coast. Several other pelagic species have been reported to occur off the NC coast primarily as they travel between breeding grounds and wintering habitats, and thus are not considered to be "resident" in our waters during either the warmer months or during the winter. Transient species include most jaegers and the Roseate Tern.

Several pelagic species have been identified as species of concern by the Northwestern Atlantic Marine Bird Conservation Cooperative and ranked by level of concern based on regional, continental, and responsibility concerns (as of 2014). Responsibility was based on the proportion of population occurring in the Northwestern Atlantic region (Maine to Florida). Two species, Roseate Tern and Black-capped Petrel, are federally listed for protection under the federal Endangered Species Act (ESA).



**Black-capped Petrel**

**(Patrick Coin, Wikimedia)**

Licensed under Creative Commons BY-SA 2.5 via  
Wikimedia Commons  
<https://commons.wikimedia.org>

A list of pelagic seabird species considered a conservation priority in the Southeast (as identified by various bird conservation efforts) and the level of concern as a Northwestern Atlantic region species of concern is provided in Table 3.11.1.


**Table 3.11.1 Pelagic seabirds of conservation concern.**

Family	Scientific Name	Common Name	Level of Concern
Alcidae	<i>Alca torda</i>	Razorbill	High
	<i>Alle alle</i>	Dovekie	-
Hydrobatidae	<i>Oceanites oceanicus</i>	Wilson’s Storm-petrel	-
	<i>Oceanodroma castro</i>	Band-rumped Storm-petrel	High
	<i>Oceanodroma leucorhoa</i>	Leach’s Storm-petrel	High
Laridae	<i>Onychoprion anaethetus</i>	Bridled Tern	Low
	<i>Onychoprion fuscatus</i>	Sooty Tern	Low
	<i>Sterna dougallii</i>	Roseate Tern (Threatened)	High
Phaethontidae	<i>Phaethon lepturus</i>	White-tailed Tropicbird	Low
Procellariidae	<i>Calonectris diomedea</i>	Cory’s Shearwater	Medium
	<i>Pterodroma arminjoniana</i>	Herald (Trindade) Petrel	-
	<i>Pterodroma cahow</i>	Bermuda Petrel	High
	<i>Pterodroma feae</i>	Fea’s Petrel	-
	<i>Pterodroma hasitata</i>	Black-capped Petrel (Endangered)	High
	<i>Puffinus gravis</i>	Great Shearwater	Medium
	<i>Puffinus griseus</i>	Sooty Shearwater	-
	<i>Puffinus lherminieri</i>	Audubon’s Shearwater	High
<i>Puffinus puffinus</i>	Manx Shearwater	Medium	
Scolopacidae	<i>Phalaropus fulicarius</i>	Red Phalarope	Medium
Stercorariidae	<i>Stercorarius longicaudus</i>	Long-tailed Jaeger	-
	<i>Stercorarius parasiticus</i>	Parasitic Jaeger	-
	<i>Stercorarius pomarinus</i>	Pomarine Jaeger	-
Sulidae	<i>Morus bassanus</i>	Northern Gannet	High

### 3.11.2 Conservation Concerns

Two of the species in Table 3.11.1 are listed by the International Union for Conservation of Nature (IUCN) as endangered (Bermuda Petrel, Black-capped Petrel). A taxon is listed by IUCN as endangered when the best available evidence indicates that it meets any of the evaluation criteria and is therefore considered to be facing a very high risk of extinction in the wild. IUCN evaluation criteria can be found online at <http://www.iucnredlist.org/technical-documents/red-list-documents>.

The SAMBI Pelagic Bird Conservation Plan (2004) and the Southeastern Waterbird Conservation Plan (2006) are key resources that identify conservation and management actions for pelagic bird species in the southeastern United States. These plans identify information on ecology and status, priority species, species suites, and habitat requirements, population issues, habitat issues, implementation recommendations and opportunities, conservation strategies, inventory



**Pomarine Jaeger (Patrick Coin, Wikimedia)**  
 Licensed under Creative Commons BY-SA 2.5 via  
 Wikimedia Commons <https://commons.wikimedia.org>

and monitoring needs, research needs, education and outreach needs, and potential partners. Key information taken from those reports is summarized below. The PIF bird conservation plan for the South Atlantic Coastal Plain (Hunter et al. 2001) also presents similar information.

Where appropriate, the recommendations put forth in the SAMBI Plan should be incorporated into pelagic bird conservation efforts in North Carolina by all partner agencies and organizations. Key needs are detailed for Black-capped and Bermuda Petrels, most of which are in the Caribbean (Bermuda, Hispaniola, Lesser Antilles). It should be noted that some of the SAMBI Plan recommendations are not necessarily attainable in North Carolina, but are included below to highlight the need for cooperation and coordination among states and countries to effect change.

The impact that conservation efforts in North Carolina can have on pelagic seabirds is less direct, especially since most of the species do not breed in the state (except the occasional Sooty Tern). Key breeding areas for pelagic species include the Arctic region, the north Atlantic, the West Indies/Caribbean, and other portions of the south Atlantic. Still, all efforts to promote activities that aid in research, management, and conservation of pelagic seabird species should be pursued whenever possible in North Carolina.

Table 3.11.2 provides a list of potential partners and partnerships for pelagic bird conservation.

**Table 3.11.2 Potential partners and partnerships for pelagic bird conservation.**

State Agencies	Federal Agencies	Conservation Organizations
NC State Museum of Natural Sciences	National Marine Fisheries Service, National Oceanic and Atmospheric Administration (NOAA)	Partners in Flight
NC Wildlife Resources Commission	South Atlantic Migratory Bird Initiative (SAMBI) partners	The Waterbird Conservation Council

**Table 3.11.2 Potential partners and partnerships for pelagic bird conservation.**

State Agencies	Federal Agencies	Conservation Organizations
NC Division of Marine Fisheries	US Fish and Wildlife Service, Region 4 Seabird Working Group; Eastern North Carolina-Southeastern Virginia Strategic Habitat Conservation Team (includes NPS and USGS in addition to USFWS)	Waterbird Monitoring Partnership – Patuxent
Other state fish and wildlife agencies	International Association of Fish and Wildlife Agencies (Shorebird and Waterbird Working Group)	Circumpolar Seabird Working Group
	South Atlantic Fisheries Management Council	Waterbird Society
	Bermuda Ministry of the Environment	Society of Caribbean Ornithology
		National Audubon Society and state Audubon chapters
		American Bird Conservancy
		South Atlantic Landscape Conservation Cooperative
		Bermuda Audubon Society

### 3.11.3 Knowledge Gaps

There is strong evidence that seabird bycatch rates vary by fishing fleet and by area (Yeh et al. 2013). In a summary of studies done in the Atlantic Ocean from 1987 to 2006, reported bycatch rates varied from 0.07 birds per thousand hooks in Canadian fisheries in 2001 to 4.7 per thousand hooks for the fisheries of Uruguay in 1993/1994 (Tuck et al. 2011). A lack of observer data from most member countries constrained the International Commission for the Conservation of Atlantic Tunas (ICCAT) Subcommittee on Ecosystems estimate of the annual seabird bycatch for the entire ICCAT area (e.g., Atlantic Ocean) (ICCAT 2010a; Yeh et al. 2013). The United States is a member of ICCAT and actively participates and supports the protocols and research recommendations developed by the organization.

The ICCAT Standing Committee on Research and Statistics (SCRS) reviewed ecological risk assessments of the impact of ICCAT fisheries on sea turtles and seabird bycatch mitigation measures and recently developed a list of research needs. The recommendations for research topics include a need to review whether ICCAT mitigation measures reflect best practices; to develop indicators that can be used to evaluate the efficiency of mitigation measures; and to review the estimation methodologies and compile indirect bycatch mortality estimates for sea turtles (ICCAT 2014).

### 3.11.4 Management Needs

Management of pelagic birds in the United States falls under the jurisdiction of the USFWS. To address concerns about negative interactions with marine fisheries, the NOAA Fisheries Unit (hereafter NOAA Fisheries) works with the USFWS, regional fisheries management councils and coastal states through the Interagency Seabird Working Group. As a part of this Working Group's effort, in 2001 NOAA Fisheries (also National Marine Fisheries Service, NMFS) began implementing the National Plan of Action for Reducing the Incidental Catch of Seabirds in Longline Fisheries (NMFS 2001). In that same year, an Executive Order established that every federal agency whose actions are likely to impact migratory bird populations negatively must enter into a Memorandum of Understanding with the USFWS (Murphy 2004).

Two specific issues relevant to North Carolina include bird bycatch in gillnets (especially for Red-throated Loon, Common Loon, and Northern Gannet) (Hunter 2004b) and pelagic longline bycatch (especially for Black-capped Petrel, Bermuda Petrel, and Audubon's Shearwater) (Hunter 2004a).



Northern Gannet (Brian Patteson) 1

### 3.11.5 Threats and Problems

The major issues facing pelagic seabirds in offshore and nearshore waters are conflicts with fisheries, oil and hazardous materials, and debris ingestion and entanglement. Major habitat issues for all species include loss and degradation of habitat. The Southeastern Waterbird Conservation Plan (Hunter et al. 2006) notes pelagic species are vulnerable to conflicts with offshore fishing gear, colliding with lights on boats and structures during inclement weather, and possibly high mercury contamination in forage (especially fish). Information about threats that require management action is provided in the following paragraphs and in Chapter 5 (Threats).

**Fishing Gear.** Marine fisheries exact a significant toll on ocean-feeding birds through bycatch – the incidental catching and killing of seabirds. The distribution of many pelagic seabirds overlaps with marine fishing operations making seabird bycatch from longline, demersal longline, trawl, and other pelagic fisheries an important threat (Baker et al. 2007; Watkins et al. 2008; Anderson et al. 2011; Yeh et al 2013). The distribution of many seabird species overlaps with pelagic longline fisheries for tuna, tuna-like species, and sharks (Yeh et al. 2013). The ICCAT reports that fleets from at least 36 countries operating in the Atlantic Ocean were responsible for deploying an average 315 million hooks annually from 2004 to 2008 (ICCAT 2010a; Yeh et al. 2013). ICCAT identified 41 seabird populations of 28 species as being at serious risk from ICCAT longline



fisheries (ICCAT 2008). These included one critically endangered, seven endangered, and nine vulnerable species as listed by the IUCN (see IUCN Red List, <http://www.redlist.org>).

Longlines, gillnets, and other fishing gear can prove fatal (Forsell 1999). In North Carolina, the Red-throated Loon may be the most heavily impacted by gillnets. Excessive bycatch of forage fish as well as fisheries using the same prey used by waterbirds can reduce the birds' food supplies. Trawls that affect the sea bottom alter the habitat on which the prey of seabirds and coastal waterbirds depend.



**Black Skimmer (Melissa McGaw, NCWRC)**

Seabirds ingest materials and debris as a natural consequence of foraging. Ingesting plastics and other artificial flotsam can be detrimental. Additionally, seabirds are caught in discarded and/or abandoned fishing line, nets, and other waste.

**Oil and Wind Energy.** Oil is a major environmental threat to pelagic species, especially along major shipping transportation corridors. Oil may be released during platform construction, offshore drilling, and shipping and spillage. Waterbirds are commonly injured by oil spills, chronic oil discharge in bilge water, and release of hazardous materials. Additionally, lights on drilling structures may disorient, attract, or confuse some pelagic birds, resulting in injury or death. Energy exploration and development off the coast of North Carolina, either for oil extraction or wind, is an emerging hazard that potentially threatens numerous marine and pelagic species, including seabirds.

**Habitat Loss.** Conflicts with fisheries, oil and hazardous material issues, and offshore pollution contribute to the degradation of foraging habitat for many pelagic species, particularly in shipping channels and areas heavily used by the marine fisheries industry. Mass harvest of Sargassum would affect forage prey base for pelagic species. Harvest or overharvest of Atlantic Menhaden, Atlantic Herring, and other managed prey populations may affect the forage prey base for pelagic seabirds. Seabirds congregate throughout the year, and in non-nesting seasons they congregate at roosts and loafing areas. These sites require both protection and management to maintain their value to seabirds.

### 3.11.6 Additional Information

In 1999, the United Nations Food and Agriculture Organization (FAO) developed the International Plan of Action for reducing seabird bycatch in longline fisheries (FAO 1999) that called on longline nations to assess their impact and implement mitigation regulations where necessary. Since the development of that plan, best-practice guidelines have been developed to facilitate creation of national plans of action by individual countries and to provide a framework

from which to implement those plans at the level of regional fisheries management organizations (FAO 2008; Yeh et al. 2013).

The Agreement on the Conservation of Albatrosses and Petrels (ACAP) was established in 2001 to achieve and maintain favorable conservation status for albatrosses and petrels through research, monitoring, reduction of incidental mortality in fisheries, eradication of nonnative species at breeding sites, reduction of disturbance and habitat loss, and reduction of pollution (Species assessments 2015). Thirteen countries (known as Parties to the Agreement) have joined the ACAP. The United States is not currently a party to the agreement. While none of the species listed in Table 3.11.1 are covered by this agreement, recommendations on bycatch mitigation, conservation guidelines, management plans, and data resources may provide information that can be applied to species of regional concern.

### 3.11.7 Recommendations

Measures that protect a large and diverse pool of seabird populations are the best ways to ensure that species are able to survive future stresses and adapt to changing climate conditions.

**Surveys.** General surveys are needed to complete primary distributional status for all priority species (see Table 3.11.1). Conduct pelagic bird surveys in areas outside of the Oregon Inlet to Hatteras Inlet region, both in the cold water zone north of Oregon Inlet and the warm waters (including the Gulf Stream) south of Hatteras Inlet.

**Monitoring.** Long-term monitoring is critical to assessing species and ecosystem health over time and gauging the resilience of organisms to continued impacts to waters of the state. Studies include identification of population trends, as well as assessment of impacts from conservation or development activities. These efforts will inform species and habitat management decisions. Long-term monitoring sites need to be identified and monitoring protocols developed for all priority species. Monitoring plans should be coordinated with other existing monitoring programs where feasible.

- Initiate species-specific monitoring for White-tailed Tropicbird, Audubon's Shearwater, and Roseate Tern.
- Monitor mortality and morbidity of seabirds wherever it occurs.
- Identify and monitor important foraging, migrating, and wintering seabird areas.
- Increase monitoring of seabird bycatch (also see above, related policy needs).
- Obtain seasonal population estimates, distribution, and abundance information for seabirds in the southeastern US Continental Shelf.
- Increase monitoring and reporting of stranded seabirds.

**Research.** Research topics that facilitate appropriate conservation actions include habitat use and preferences, reproductive behavior, fecundity, population dynamics and genetics, feeding, competition, and food web dynamics. Increased understanding of the histories and status help

determine the vulnerability of priority species to further imperilment, in addition to identifying possibilities for improved management and conservation. All studies should provide recommendations for mitigation and restoration. Formal descriptions for known or putative undescribed species and investigations aimed at resolving taxonomic status are needed.

- Examine the role of commercial fisheries in seabird mortality.
- Determine population level effects of oil and hazardous materials on seabirds.
- Assess mercury loads in seabirds.
- Identify key marine habitats.
- Examine value of Sargassum to seabirds.
- Examine effects of Sargassum harvest to seabird habitat and populations.
- Along South Atlantic coast beaches, research into the rates of and reasons for wintering common loon mortality should help evaluate the risks to seabird populations in this area.
- Establish whether foraging Black-capped Petrels within the Gulf Stream (especially off of Cape Hatteras, North Carolina) are the same as birds concurrently breeding in Haiti (Hunter 2004b).
- Nonpersistent lines, nets, and traps should be developed.
- Methods should be improved for tracing lost or abandoned fishing gear back to owners.
- Review whether ICCAT mitigation measures reflect best practices (ICCAT 2014).
- Develop indicators that can be used to evaluate the efficiency of mitigation measures (ICCAT 2014).
- Review the estimation methodologies and compile indirect bycatch mortality estimates for sea birds (ICCAT 2014).

**Management Practices.** Management practices that reduce impacts and work synergistically with other conservation actions are needed to enhance the resilience of natural resources. Particular needs include preserving biodiversity, protecting native populations and their habitats, and improving degraded habitats. In addition, education about, and regulation and prevention of the introduction and spread of exotic or invasive species are vital.

- The policy of elimination of waterbird bycatch in fisheries should be embraced by all fisheries management entities (in North Carolina, appropriate agencies include the NCWRC, NCDMF, NOAA Fisheries, the USFWS, and the ASMFC).
- Minimize oil effects on seabirds through increased enforcement of shipping activities, safe operational procedures, spill clean-up, and rehabilitation of oiled birds.
- Strictly enforce the prohibition of debris, line, and net dumping, especially gillnets and longlines.

**Conservation Programs and Partnerships.** Conservation programs, incentives, and partnerships should be utilized to the fullest extent to preserve high-quality resources and protect important natural communities. Protective measures that utilize existing regulatory frameworks to protect habitats and species should be incorporated where applicable. Habitat conservation or

preservation can serve numerous purposes in the face of anticipated climate change, but above all, it promotes ecosystem resilience.

- Develop partnerships between seabird conservation efforts and fishery industries and sport anglers.
- Address impacts to seabirds from offshore and inshore fisheries in all future fishery plans.
- Consider specifying forage fish allocations of species used by seabirds as prey, within appropriate FMPs.
- Follow the recommendations for education and outreach measures put forth in the North American Waterbird Conservation Plan (Kushlan et al. 2002).
- Follow through on all South Atlantic–Caribbean seabird connections as outlined in the Atlas of Breeding Seabirds of the West Indies to set regional priorities for all the West Indies.

## 3.12 Insects

### 3.12.1 Introduction

Insects and other arthropods are the most diverse group of any organisms, plant or animal. The NC General Statutes define insects, for the most part belonging to the taxonomic class Insecta, as any of the numerous small invertebrate animals generally having the body more or less obviously segmented, comprising six-legged, usually winged forms as adults (e.g., beetles, bugs, bees, flies), and other allied classes of arthropods whose members are wingless and usually have more than six legs (e.g., spiders, mites, ticks, centipedes, and sowbugs) (see GS 106-65).

The United States has the greatest diversity of freshwater insects in the orders Ephemeroptera (mayflies), Plecoptera (stoneflies), and Trichoptera (caddisflies), which are commonly referred to as EPTs (Abell et al. 2000; Silk and Ciruna 2006). A review of occurrence data recorded in the NCNHP database indicates there are well over 2,000 species of Lepidoptera

(butterflies, moths) -- the best-studied order of insects in North Carolina -- known to occur in the state (LeGrand et al. 2014). Equally large, if not larger, numbers can be expected for several other insect orders. Beetles (order Coleoptera) in particular are believed to outnumber all other taxonomic groups in terms of the number of species.

The ecological significance of insects is great. They play a key role in ecological processes such as primary consumption, decomposition, and pollination. The majority of our plant species included on the state or federal endangered and threatened lists are dependent on insects for pollination. In some cases, specific species of insect pollinators may do most of the work and their loss may contribute to the endangerment of the plant. The Rough-leaf Loosestrife (*Lysimachia asperulifolia*) may be one such example in North Carolina (Franklin 2001). The current low levels of seed set may indicate that a major, specialized pollinator has been lost.

Insects are a primary food source for many vertebrate species groups. Game species that are largely or partly dependent on insects for food include Wild Turkey, Northern Bobwhite, Ruffed Grouse, and even Black Bear (Landers et al. 1979). Endangered species that rely primarily on insects include the Red-cockaded Woodpecker, Virginia Big-eared Bat, Gray Bat, and Indiana Bat. Insects can also present considerable pest management challenges, especially introduced exotics such as the Gypsy Moth and Hemlock Woolly Adelgid (Hanula et al. 1995). Conversely, the use of insects as biological controls may offer the best chance of combating these exotics.

The NCWRC does not have jurisdiction over most of these taxa, and there is a scarcity of biologists focused on these groups. Knowledge levels and data availability for insects, terrestrial gastropods, and arachnids are among the lowest of any animal group in the state. However,



Monarch Butterfly (Randy Robertson)  
Licensed under Creative Commons BY 2.0 via  
Wikimedia Commons -  
<https://commons.wikimedia.org>

these taxa are an integral part of the ecosystems they share with other invertebrate and vertebrate species, as well as being vital for agriculture.

Federally listed insect species are protected under the provisions of the Endangered Species Act, and in North Carolina, the USFWS is the lead agency for conservation of these species. Only two state agencies are actively involved in conducting insect surveys and using this information for conservation.



**Golden Northern Bumble Bee (Andrew C)**  
Licensed under Creative Commons BY 2.0 via Wikimedia  
Commons - <https://commons.wikimedia.org>

- The NC Division of Water Resources (NCDWR, formerly Division of Water Quality) Biological Assessment Branch conducts aquatic invertebrate sampling as part of widespread monitoring of biological integrity in NC waters. The Biological Assessment Branch uses stream insects (caddisflies, mayflies, stoneflies, beetles) for monitoring water quality and conducts stream surveys across the state on a regular basis. Staff does not attempt to determine the conservation concern for any of these species, nor does staff seek protection for insects per se. However, at least some stream reaches identified as High-Quality Waters or Outstanding Resource Waters through this process receive a significant amount of protection.
- The NCNHP is the only state agency involved in directly determining the conservation status of individual insect species and other invertebrates and using this information to help guide ecosystem conservation. The NCNHP itself conducts surveys for a few selected groups including moths, butterflies, grasshoppers, and dragonflies (the results of several of these surveys are available as NCNHP reports). NCNHP also collaborates with the NCDWR Biological Assessment Branch in using survey data to identify rare species of aquatic insects. NCNHP works in partnership with USFWS to conduct status surveys on several species of rare insects (e.g., NCNHP conducted surveys on the St. Francis' Satyr that led to its being listed as Endangered).

The NC Department of Agriculture and Consumer Services (NCDACS) has authority and jurisdiction over those insect species deemed to be a pest for plant and forest trees. Otherwise, insects and other noncrustacean arthropods are not protected by state law, nor are other groups of invertebrates except for mollusks and crustaceans. Yet several insect species are among the most endangered of NC species, primarily due to the loss of particular types of habitats and wide use of pesticides, herbicides, and other biological control agents.

There is also national support via the Farm Bill for pollinator conservation, but little baseline data are available for the diversity of native bees and other pollinators important for crop pollination in the state. NatureServe and the Xerces Society track some bees in the genus

*Bombus* and related cleptoparasitic species but otherwise there is little information available on a national level.

Recognizing that insects fall outside the bounds of the taxa prioritization process used by the Taxa Teams (and described in the White Paper, Appendix F), we have used recommendations from species experts and reviewed NCNHP occurrence data to identify conservation priorities for these groups. We have incorporated species and habitat priorities and conservation recommendations for these groups into the Plan where possible.

Table 3.12.1 lists SGCN priority insect species which are completely terrestrial and that occur currently or historically in North Carolina.

**Table 3.12.1 Terrestrial insect SGCN .**

Order	Scientific Name	Common Name	Federal/ State Status*
Arachnida	<i>Microhexura montivaga</i>	Spruce–fir Moss Spider	E/ -
Hymenoptera	<i>Bombus affinis</i>	Rusty-patched Bumble Bee	-
	<i>Bombus fervidus</i>	Golden Northern Bumble Bee	-
	<i>Bombus fraternus</i>	Southern Plains Bumble Bee	-
	<i>Bombus pensylvanicus</i>	American Bumble Bee	-
	<i>Bombus terricola</i>	Yellowbanded Bumble Bee	-
	<i>Bombus vagans</i>	Half Black Bumble Bee	-
	<i>Bombus variabilis</i>	Variable Cuckoo Bumble Bee	-
Lepidoptera	<i>Agrotis carolina</i>	Carolina Agrotis	FSC/ -
	<i>Atryton earogosarogos</i>	Eastern Arogos Skipper	FSC/ -
	<i>Atryton opsis sp. 1</i>	Crystal Skipper	FSC/ -
	<i>Catocala grisatra</i>	Grisatra Underwing Moth	-
	<i>Danaus plexippus</i>	Monarch	-
	<i>Euphyes berryi</i>	Berry’s Skipper	-
	<i>Euphyes dukesi</i>	Dukes’ Skipper	-
	<i>Hemipachnobia monochromatea</i>	Sundew Cutworm Moth	-
	<i>Hemipachnobia subporphyrea</i>	Venus Flytrap Cutworm Moth	FSC/ -
	<i>Lemmeria digitalis</i>	Fingered Lemmeria Moth	-
	<i>Meropleon diversicolor sullivanii</i>	Sullivan’s Meropleon	-
	<i>Neonympha mitchellii francisci</i>	St. Francis’ Satyr	E/ -
	<i>Papaipema eryngii</i>	Rattlesnake-master Borer Moth	C/ -
	<i>Phyciodes batesii maconensis</i>	Appalachian Tawny Crescent	FSC/ -
	<i>Poanes aaroni aaroni</i>	Aaron’s Skipper	-
	<i>Problema bulenta</i>	Rare Skipper	FSC/-
	<i>Pyrgus Wyandot</i>	Appalachian Grizzled Skipper	FSC/ -
<i>Spartiniphaga carterae</i>	A Moth	-	

\*See Table 3.1.2 for abbreviations.

Nearly half of all aquatic insects considered to be true flies (order Diptera) are almost exclusively restricted to freshwater by an aquatic larval stage, as are Mayflies, Stoneflies, Caddisflies, Dragonflies, and Dobson flies (order Megaloptera) (Suter and Cormier 2014). Inland freshwaters cover a very small percentage of the Earth’s surface but they provide habitat to almost 100,000 insect species from at least 12 orders that have one or more life stages in freshwater.

Often the aquatic larval stage lasts significantly longer than the terrestrial adult life stage. Aquatic insects spend one or more stages of their life cycles in the water, with the majority living in water as eggs and larvae before maturing into adults and moving to terrestrial habitats. Their ecological roles as primary consumers, detritivores, predators, and pollinators have an important influence on both terrestrial and aquatic communities and they can serve as bioindicators of natural community health (Suter and Cormier 2014).

Aquatic insects are a primary food resource for many fish and crayfish species. As they emerge from aquatic larva to adult insects and disperse to surrounding areas they become an important prey resource for bats and birds that forage in riparian areas. Table 3.12.2 lists insect SGCN, by taxonomic order, that have both an aquatic life stage and a terrestrial staff.

**Table 3.12.2 Aquatic insect SGCN.**

Order	Scientific Name	Common Name	Federal/ State Status*
Odonata	<i>Ophiogomphus edumudo</i>	Edmund’s Snaketail	FSC/SR
	<i>Progomphus bellei</i>	Belle’s Sandragon	FSC/SR
Orthoptera	<i>Melanoplus decorus</i>	Decorated Melanoplus	- /SR
	<i>Stethophyma celatum</i>	Broad-winged Sedge Grasshopper	- /SR
Ephemeroptera	<i>Baetisca becki</i>	A Mayfly	- /SR
	<i>Baetisca obesa</i>	A Mayfly	- /SR
	<i>Baetopus trishae</i>	A Mayfly	- /SR
	<i>Barbaetis benfieldi</i>	Benfield’s Bearded Small Minnow Mayfly	- /SR
	<i>Homoeoneuria cahabensis</i>	Cahaba Sand-filtering Mayfly	- /SR
	<i>Serratella spiculosa</i>	Spiculose Serratellan Mayfly	
	<i>Tortopus puella</i>	A Mayfly	- /SR
Plecoptera	<i>Megaleuctra williamsae</i>	Williams’ Rare Winter Stonefly	FSC/SR
	<i>Zapada chila</i>	Smokies Forestfly	- /SR
Tricoptera	<i>Ceraclea cancellata</i>	A Longhorned Caddisfly	- /SR
	<i>Diplectrona metaqui</i>	A Diplectronan Caddisfly	- /SR
	<i>Manophylax altus</i>	Mount Mitchell Caddisfly	- /SR
	<i>Rhyacophila vibox</i>	A Rhyacophilan Caddisfly	
Coleoptera	<i>Nicrophorus americanus</i>	American Burying Beetle	E/SR



**Table 3.12.2 Aquatic insect SGCN.**

Order	Scientific Name	Common Name	Federal/ State Status*
*see Table 3.12.1			

The 2005 WAP provided a very good overview of general conservation issues involving insects and other invertebrates developed by Hall (1999a) in his inventory of Lepidoptera of the Albemarle-Pamlico region of North Carolina. Much of the material covering arthropods and other insects provided in the 2005 WAP is still relevant.

Except where other references are noted, the following information is largely based on Hall's work, including collaborations with others (1999a, b; 2003, 2004; Hall and Schweitzer 1993; Hall and Schafale 1999; Hall and Sullivan 2000, 2004; Hall et al. 1999a, b, c; LeGrand et al. 2004).

### 3.12.2 Conservation Concerns

Invertebrates often have highly specific habitat requirements, much more so than is typical for vertebrates. Many insects, for example, have larvae that feed only on a particular host plant. Habitat requirements for these species include those for host plants as well as habitats for the adult insects. In addition to those considered critically imperiled, many species identified for conservation concern are known from only a single population in the state; are associated with rare plants or unique natural communities; are endemic or known only to occur in North Carolina; have highly disjunct populations separated from the rest of their range; or the best known populations occur in the state.

In North Carolina, there are two invertebrate species listed as federally endangered under the ESA: St. Francis' Satyr butterfly and Spruce–fir Moss Spider. One species has been listed as a candidate for listing status, Rattlesnake-master Borer Moth, which indicates the USFWS has enough information to warrant proposing them for listing but is precluded from doing so by higher listing priorities. The American Burying Beetle is also listed as endangered under the ESA, but it is believed to have been extirpated from the state.

Data from the website [www.DiscoverLife.org](http://www.DiscoverLife.org) indicate that there are more than 3,600 bee species in six taxonomic families in North Carolina. There are numerous species that are of high conservation concern because they have experienced alarming population declines, especially within the past 20 years. In some cases, local extirpations may explain their absence from parts of their native range. For example, if the long-term declining trend for relative abundance of the Southern Plains Bumble Bee continues, this species could potentially go extinct before the end of this century (Hatfield et al. 2012).

In 2013, a petition was submitted to request that the Rusty-patched Bumble Bee be listed as an Endangered Species under the ESA. Another species, the Variable Cuckoo Bumble Bee is considered to be critically endangered because the population has declined by more than 80%

overall based on historic records, while more current survey data show declines in relative abundance of more than 99% during the past decade (Hatfield et al. 2014). Declines are at least in part due to pathogen infection, habitat alterations and conversion, declines in habitat quality, and exposure to certain types of insecticides and other environmental chemicals.

The St. Francis' Satyr butterfly is only known from Cumberland and Hoke counties in the Sandhills ecoregion. The larval host of the St. Francis' Satyr Butterfly is sedges (*Carex* spp.) (Murdock 1996). This butterfly is known to inhabit wide, wet meadows dominated by sedges and other wetland graminoid species. These wetlands are often acidic and ephemeral boggy areas that are relicts of beaver activity. These sites must be continually maintained to prevent woody vegetation from becoming established.

The USFWS has determined the Rattlesnake-master Borer Moth warrants protection under the ESA, but there are no current plans to propose listing because there are other species considered a higher priority for listing (USFWS 2013). This moth species occurs in 16 populations in five states, including North Carolina. Its only food source is a prairie habitat plant, the Rattlesnake-master (*Eryngium yuccifolium*).

Spruce–fir Moss Spider occurs in well-drained moss and liverwort mats growing on rocks in well-shaded areas of spruce–fir forests in the Appalachian mountains of North Carolina and Tennessee. As published in the Federal Register (USFWS 2001) the USFWS designated primary elements found in the Pisgah National Forest in North Carolina and portions of the Cherokee National Forest in North Carolina and Tennessee as critical habitat for this species. Within these areas the primary elements considered as critical habitat include the Fraser Fir or fir-dominated spruce–fir forests at and above 5,400 feet elevations. It also includes moderately thick and sheltered mats of humid (not wet) moss and liverwort growing on rocks that have a thin layer of soil or humus between the moss and the rock found under the spruce and fir trees.



**Spruce–fir Moss Spider (USFWS)**  
Licensed under CC BY 2.0 via  
Wikimedia Commons -  
<https://commons.wikimedia.org>

Status surveys conducted on three species resulted in NCNHP recommendations that Eastern Arogos Skipper be listed as threatened (Hall et al.1999) and that an undescribed species of dusted skipper (*Atrytonopsis* sp. 1) be listed as endangered after its taxonomic status has been resolved (Hall 2003). Results from a status survey for the Venus Flytrap Cutworm Moth indicate that this species be recommended for listing as endangered (Hall and Sullivan 2000, 2004).

At least three other species are believed to have been extirpated from the state: Regal Fritillary, Eastern Arogos Skipper, and Southern Dusted Skipper. Repeated surveys for these species have failed to detect their presence at sites where they were formerly known to occur. Several other insect species are also known only from historic records but no real surveys have been made.

The NCNHP tracks several invertebrate species groups and Table 3.12.3 summarizes the number of rare insect and arachnid species being tracked (LeGrand et al. 2004, 2014). A complete list of all species tracked by the NCNHP is published in the report “[List of the Rare Animal Species of North Carolina](#)” (LeGrand et al.2014). Tracked species include those listed as endangered, threatened, special concern, and significantly rare. The arachnid list is selective of cave and other montane species and is not intended to be a complete list of the rare arachnids in the state.

**Table 3.12.3 Summary of invertebrate species tracked by NCNHP.**

Group	State Status		Federal Status
	No. of species tracked (2005 WAP)	No. of species tracked (NCNHP 2014)	No. of species tracked (Listing Status)
Arachnids	11	13	1 (E)
Mayflies	16	18	0
Stoneflies	7	9	0
Caddisflies	14	20	0
Dragonflies and Damselflies	37	40	0
Flies	1	0	0
Moths	70	107	1 (C)
Butterflies	38	37	1 (E)
Grasshoppers and Katydid	15	25	0
Beetles	5	6	1 (E) extirpated in NC
True bugs	1	1	0

### 3.12.3 Knowledge Gaps

Conservation of insects in North Carolina requires more surveys, research, and monitoring of species, as well as management, restoration, and protection of habitat. Our understanding of this group of species (other than butterflies) is far lower than almost any other animal group in the state. There are few biologists in the state focused on the type of surveys, research, and monitoring activities needed to understand these groups. They are an integral part of the ecosystems they share with other species and it is important to take advantage of any opportunities to expand our knowledge and understanding when possible.

There are a large number of species that are still too poorly known to estimate their conservation significance. The NCNHP has undertaken a series of insect inventories in the Coastal Plain ecoregion of North Carolina to bring understanding of the distribution, abundance, and habitat affinities for at least a few important groups of invertebrates. These

surveys have uncovered not only species never before documented in North Carolina, but even species completely new to science (e.g., *Apameini*, New Genus 4, Species 1; (Hall 1999a, b).

### 3.12.4 Management Needs

Preserves can be regarded as islands of habitat to some degree. They are often chosen for conservation as something special in areas where the rest of the landscape has been significantly altered. All too frequently, preserves contain the only remnants of native ecosystems for miles around. While these preserves are intended to remain “natural,” active management is often needed to accomplish this goal, although management, almost by definition, involves some form of artificial disturbance. This disturbance may replace a natural form, such as wildfires, or it may be entirely new, such as spraying an entire preserve with a pesticide to control an exotic pest such as the gypsy moth (Hall 1999a, b).

Insect populations often undergo extreme fluctuations in numbers, resulting from vagaries in weather or cyclical changes in abundance of their predators or parasites. They are much more prone to local extirpation than either vertebrates or plants. As discussed below, they often survive only where there are enough well-dispersed habitat patches to support a metapopulation.

Despite their vulnerability to local extirpation, some species can survive in long-lasting, relict populations, as long as natural ecosystem processes are continuous through time. For example, a population of the Brown Elf found on the summit of Occoneechee Mountain, a State Natural Area along the Eno River, may have existed there since the end of the Ice Age approximately 10,000 years ago, just as have several rare plants with similar montane or boreal distributions. No other populations of this species are known within 50 miles. Their presence on this monadnock landscape is indicative not only of the high quality of the habitats that currently exist, but of the continuity of those habitats and the ecological processes maintaining them throughout that immense span of time. This ability to maintain relict populations is shared with many rare plant species but is less typical for vertebrates.

For these reasons, the presence of healthy populations of rare or habitat-specialist species of insects and other invertebrates is invariably an indication of a high degree of native ecosystem integrity. Where high-quality natural areas exist and have maintained their quality through time, a significant diversity of insects and other invertebrates — containing both rare species and a high proportion of habitat specialists — should be expected.

Although some species of invertebrates, like some plants, can maintain small relict populations over large spans of time, most invertebrates require a distribution of habitats spread out over an entire landscape. This is especially the case for species prone to local extirpation and that depend on a metapopulation structure for survival within a region.

- A metapopulation is composed of a number of subpopulations, each of which may be relatively unstable, some increasing in a given year, others declining to the point of

extirpation. As long as movement is possible between the sub-populations, declining populations can be “rescued” by immigration from increasing populations elsewhere within the metapopulation.

- A metapopulation can therefore be much more stable than its parts, at least as long as not all subpopulations are affected by the same set of events.
- Metapopulations are most stable when they are spread over a significant area of the landscape.

Conservation biologists are just beginning to realize how important metapopulations are for animals in general (for vertebrate examples, see McCullough 1996). Due to the greater fluctuations their subpopulations experience within a given year or season, invertebrates are often dependent on metapopulation structures. This is especially true of species associated with ecosystems maintained by frequent disturbances, such as fire, storms, or floods. While vertebrates (and many plants) often have escape mechanisms for coping with unpredictable ecological disruptions, invertebrates typically do not. The only way many insects species survive in habitats maintained by frequent fire, for instance, is through recolonization of recently burned areas from unburned patches of habitat (Hall and Schweitzer 1993).

While recognizing that insects and other invertebrates may never be studied as fully as other species groups by preserve managers, Hall (1999a) makes the point that some attention must be given toward their proper management if an ecosystem-based approach is the desired outcome. He presents five “rule-of-thumb” generalizations that may be a first-step toward more comprehensive management of natural areas and ecological preserves in North Carolina.

Insects and other invertebrates may respond to certain management practices very differently than plants or vertebrates; gauging the success of management by the effects on those species may miss significant damage being done inadvertently to insects and other nontarget species. This is particularly true for prescribed burning. The NCNHP has developed a set of guidelines for conducting burns in ways that minimize impacts to rare insect populations (Hall and Schweitzer 1993; Hall 1999a).

If ecosystem-level conservation planning is to succeed, managers must include invertebrates in site management considerations (Hall 1999a). The following passages, which were included in the 2005 WAP and remain appropriate, are excerpted from Hall (1999a).

**Rule of Thumb 1.**

Management actions that significantly alter some aspect of an ecosystem are likely to have major effects on insects and other invertebrates. The responses of these species to the management actions may be very different than those of plants or vertebrates, the usual intended beneficiaries of the action. In the worst case, a large number of the unknown but important “cogs and wheels” of the ecosystem may be lost as a result of the action. Keeping this in mind, additional rules of thumb will be described below that can help reduce the likelihood of a dire outcome.

Nature preserves, including most state parks, are usually established where high-quality examples of native ecosystems exist, as indicated by vegetative communities or the presence of rare species of plants or vertebrates. Although few preserves have yet been created specifically with insects or other invertebrates in mind, areas of high-quality native habitats usually contain significant faunas of invertebrates as well. There are, in fact, several reasons why invertebrates frequently are among the rarest species in a given preserve.

**Rule of Thumb 2.**

The larger landscape is important in the conservation of insects and other invertebrates. When natural landscapes are replaced with a mosaic of small patches of native habitats in a matrix of lands converted to human uses (habitat fragmentation) all species are affected. Fragmentation reduces the overall amount of available habitat, involving outright losses as well as more subtle reductions due to edge effects. The most severe effects, however, may be on species critically dependent on metapopulations structures.

By definition, habitat fragmentation is a process that increases the distances between suitable habitat patches and therefore increases the difficulties or outright danger to individuals dispersing from one habitat block to another. Since the very existence of a metapopulation depends on dispersal between suitable patches of habitat, any factor that reduces the chances of successful dispersal may doom the whole metapopulation to eventual extirpation, not just individual subpopulations as normally occurs within intact landscapes. Habitat specialists, particularly those dependent on naturally rare types of habitat or on disturbance-maintained habitats, are at greatest risk.

**Rule of Thumb 3.**

Insects and other invertebrates should be considered at particular risk from fragmentation of native habitats. Even though invertebrate populations can be particularly high within a given subpopulation during a given season, this should not be taken as a sign that, as small species, they only need a limited amount of space to maintain themselves. Their long-term survival within a region may depend on as much landscape as is required to support a population (or metapopulation) of Black Bears, Red-cockaded Woodpeckers, or other species of vertebrates.

Several insects are believed to have become critically endangered through loss of metapopulation structure, even though habitats within portions of the range of the metapopulations still appear to be high in quality. Examples in the Coastal Plain include the Arogos Skipper, St. Francis' Satyr, and Venus Flytrap Cutworm Moth.

**Rule of Thumb 4.**

Wherever possible, management activities should be restricted to only a portion of a given habitat type. Other areas of the same habitat should be set aside as refuge areas (although potentially subject to treatment at a later time).

### **Rule of Thumb 5.**

In cases where a management action affects an entire preserve, as in treatment for gypsy moths, decisions about the scope, intensity, and alternative treatments should be based according to the proximity of refuge areas beyond the boundary of the preserve. Where other, untreated blocks of habitat are located close by, a wider range of management options can be considered. Even in the worst case, where species are extirpated from the preserve, recolonization from outside can still be expected. Where external refuges are located far away, however, management decisions should be based on the worst possible case: irrecoverable losses of species from the preserve.

### **3.12.5 Threats and Problems**

The greatest threat to insects comes from habitat loss. Thus conservation efforts aimed at protecting native ecosystems offers the best hope for the majority of endangered insect species. Even on lands that have been protected to maintain their natural features, management practices need to take the specific requirements of insects into account.

Population growth and subsequent development, especially habitat degradation, fragmentation and destruction, result in impacts to terrestrial and aquatic systems that can affect all insect species. In addition, nontarget impacts of pesticides (insecticides and herbicides) are harming invertebrate (macro and soil dwelling) and vertebrate populations (Larson et al. 2013; Hopwood et al. 2013; Pleasants and Oberhauser 2013; Gibbons et al. 2015).

Introduced pathogens from the commercial bumble bee industry are suspected as potential contributors to significant bumble bee declines throughout North America (Cameron et al. 2011; Colla et al. 2006; Otterstatter and Thomson 2008; Murray et al. 2013). Declines in bumble bee species may be associated with the introduction of pathogens imported on a species of native bumble bee reared in Europe and reintroduced for pollination of crops in the United States (primarily for blueberry, cranberry, and greenhouse tomato production) (Cameron et al. 2011). Introduction of a beetle to control invasive thistle populations is decimating native thistle populations (Blitzer et al. 2012).

Some species — particularly butterflies — are sought after by collectors, and overcollection can be a threat in some situations. A giant skipper species, *Megathymus cofaqui*, may have been extirpated from the state due to overcollection. Insect collecting is not regulated under state law, although permits are required in some cases for collecting on public lands (e.g., state parks, game lands, national forests).

### **3.12.6 Additional Information**

Given the strategic (not operational) nature of this document, we have not identified population objectives for each and every species mentioned herein. In the 2005 document, we noted that we were unable to assess specific population objectives for the majority of our fish

and wildlife species because of data limitations and knowledge gaps. However, conservation and management objectives may have been developed through cooperative efforts of specific conservation partnerships. Recovery plans for species on the federal threatened and endangered species list also identify population and management objectives related to species recovery thresholds. Relevant conservation plans listed below provide information and recommendations for conservation and management actions.

- “Recovery plan for St. Francis’ Satyr” (Murdock 1996). Available on the internet [http://ecos.fws.gov/docs/recovery\\_plans/1996/960423.pdf](http://ecos.fws.gov/docs/recovery_plans/1996/960423.pdf).
- “Recovery plan for Spruce–fir Moss Spider” (Harp and Fridell 1998). Available on the internet [http://ecos.fws.gov/docs/recovery\\_plans/1998/980911b.pdf](http://ecos.fws.gov/docs/recovery_plans/1998/980911b.pdf).
- Butterflies of North America (Lotts and Thomas 2014). Northern Prairie Wildlife Research Center webpage <http://www.butterfliesandmoths.org>. This site provides state-by-state accounts of butterfly species, including information on habitat, range, conservation, management need, global rank, and references.
- Conserving Bumble Bees. Guidelines for Creating and Managing Habitat for America’s Declining Pollinators (Hatfield et al.2012). Available from the Xerces Society webpage [http://www.xerces.org/wp-content/uploads/2012/06/conserving\\_bb.pdf](http://www.xerces.org/wp-content/uploads/2012/06/conserving_bb.pdf).

### 3.12.7 Recommendations

In general, protection and restoration of natural community composition and function and protection of surrounding natural areas under current conditions are the best ways to ensure suitable habitats are available for amphibian species. Measures that protect a large and diverse pool of populations are the best way to ensure that species are able to survive future stresses and adapt to changing climate conditions.

**Surveys.** Distributional and status surveys need to focus on species believed to be declining or mainly dependent on at-risk or sensitive natural communities. Surveys are needed for all “insect” species.

**Research.** Research topics that facilitate appropriate conservation actions include habitat use and preferences, reproductive behavior, fecundity, population dynamics and genetics, feeding, competition, and food web dynamics. Increased understanding of life histories and status helps determine the vulnerability of priority species to further imperilment, in addition to identifying possibilities for improved management and conservation. All studies should provide recommendations for mitigation and restoration. Formal descriptions for known or putative undescribed species and investigations aimed at resolving taxonomic status are needed.

**Management Practices.** Management practices that reduce impacts and work synergistically with other conservation actions are needed to enhance the resilience of natural resources.



Particular needs include preserving biodiversity, protecting native populations and their habitats, and improving degraded habitats.

- Avoid using systemic pesticides such as neonicotinoids (Hatfield et al. 2012).
- When possible, encourage use of species-specific insecticides to minimize nontarget impacts (Lee-Mader et al. 2014). Nontarget impacts, particularly to rare species, also need to be carefully assessed any time pesticides (or biological control agents) are applied to natural areas.
- Key natural areas must be protected during large-scale applications of insecticides with broad nontarget impacts. This is especially important in areas where native habitats are restricted in distribution (e.g., maritime and longleaf pine forests) (Hall et al. 1999a).
- Moths and other night-flying insects are particularly impacted by outdoor lighting and where possible, low-voltage, shielded fixtures should be used. Lighting of any kind should be avoided around habitats likely to support rare nocturnal insects (Hall 1999a).
- Native flowering plants are beneficial to bumble bees by providing nectar and pollen sources. Perennial plants with purple, blue, or yellow flowers may be preferred (Hatfield et al. 2012).
- When applying management treatments (fire, mowing, herbicides) to habitats, leave one or more large patches untreated to serve as refugia. When burning areas with bumble bee nests, consider burning no more than one-third of the land area each year and burning specific areas once every three to six years (Hatfield et al. 2012).
- Do not purchase commercial bumble bees for use outside of the native range of the species. Only use commercial bumble bees in greenhouses. Do not use them for open-field crops. (Hatfield et al. 2012).

**Conservation Programs and Partnerships.** Conservation programs, incentives, and partnerships should be utilized to the fullest extent to preserve high-quality resources and protect important natural communities. Protective measures that utilize existing regulatory frameworks to protect habitats and species should be incorporated where applicable. Land conservation or preservation can serve numerous purposes in the face of anticipated climate change, but above all, it promotes ecosystem resilience.

### 3.13 References

- Abell RA, Olsen DM, Dinerstein E, Hurley PT, Diggs, JT, Eichbaum, W, Walters S, Wettengel W, Allnutt T, Loucks CJ, Hedao P. 2000. Freshwater ecoregions of North America: a conservation assessment. Washington (DC): Island Press 319 p.
- Abell R. 2002. Conservation biology for the biodiversity crisis: a freshwater follow-up. Conservation Biology 16(5):1435-1437.
- Abell R, Olson DM, Dinerstein E, Hurley PT, Diggs JT, Eichbaum W, Walters S, Wettengel W, Allnutt T, Loucks CJ, and Hedao P. 2000. Freshwater Ecoregions of North American, A Conservation Assessment. World Wildlife Fund. Island Press, Washington, DC. 309 pp.
- Abell R, Thieme ML, Revenga C, Bryer M, Kottelat M, Bogutskaya N, Coad B, Mandrak N, Balderas SC, Bussing W, Stiassny MLJ, Skelton P, Allen GR, Unmack P, Naseka A, Ng R, Sindorf N, Robertson J, Armijo E, Higgins JV, Heibel TJ, Wikramanayake E, Olson D, Lopez HL, Reis RE, Lundberg JG, Perez MHS, and Petry P. 2008. Freshwater ecoregions of the world: a new map of biogeographic units for freshwater biodiversity conservation. BioScience 58(5):403-414.
- Adams WF. (editor) 1990. A Report on the Conservation Status of North Carolina's Freshwater and Terrestrial Molluscan Fauna. The Scientific Council on Freshwater and Terrestrial Mollusks. 246 pp.
- Adams M, Miller D, Muths E, Corn P, Grant E, Bailey I, Fellers G, Fisher R, Sadinski W, Waddle H, Walls S. 2013. Trends in Amphibian Occupancy in the United States. PLoS ONE 8(5): e64347. doi:10.1371/journal.pone.0064347. [accessed 2015 August] <http://www.plosone.org/article/info%3Adoi%2F10.1371%2Fjournal.pone.0064347>. <http://edc2.usgs.gov/armi/paoEstimator.asp>.
- Allendorf FW, Lundquist LL. 2003. Introduction: population biology, evolution, and control of invasive species. Conserv Biol. 17:24–30.
- AmphibiaWeb. 2015. AmphibiaWeb Taxonomy Version 2.0. Information on amphibian biology and conservation [web application]. Berkeley (CA). [accessed 2015 August] <http://amphibiaweb.org/taxonomy/index.html>.
- Amyot JP, Downing JA. 1991. Endo- and epibenthic distribution of the unionid mollusk *Elliptio complanata*. J N Am Benthol Soc. 10(3):280–285.
- Amyot JP, Downing JA. 1997. Seasonal variation in vertical and horizontal movement of the freshwater bivalve *Elliptio complanata* (Mollusca: Unionidae). Freshwater Biology 37:345-354.
- [AMJV] Appalachian Mountains Joint Venture. N.d. Enhancing Cerulean Warbler habitat in the Appalachians: a guide for foresters fact sheet [accessed 2015 August] [http://amjv.org/documents/Cerulean\\_FS\\_Foresters\\_Version\\_Final\\_\(1\).pdf](http://amjv.org/documents/Cerulean_FS_Foresters_Version_Final_(1).pdf). 2 p.
- Anderson ORJ, Small CJ, Croxall JP, Dunn EK, Sullivan BJ, Yates O, Black A. 2011. Global seabird bycatch in longline fisheries. Endangered Species Res. 14:91–106.

- Anderson RC, Prestwood AK. 1981. Lungworms. In Diseases and parasites of white-tailed deer. Davidson WR, Hayes FA, Nettles VF, Kellog FE (editors). Misc. Publ. No. 7. Tall Timbers Research Station, Tallahassee (FL). Pp. 266-317.
- Arida E, Bull CM. 2008. Optimising the design of artificial refuges for the Australian skink, *Egernia stokesii*. Applied Herpetology 5:161–172.
- [ARMI] Amphibian Research and Monitoring Initiative; [updated 2015 July 13]. <http://armi.usgs.gov>.
- Arponen A. 2012. Prioritizing species for conservation planning. Biodivers. Conserv. 21:875-893.
- Ashton MJ, Layzer JB. 2010. Summer microhabitat use by adult and young-of-year snail darters (*Percina tanasi*) in two rivers. Ecology of Freshwater Fish 19:609-617.
- Augspurger T, Keller AE, Black MC, Cope WG, Dwyer FJ. 2003. Water quality guidance for protection of freshwater mussels (Unionidae) from ammonia exposure. Environmental Toxicology and Chemistry 22(11):2569-2575. [accessed 2015 July]
- Bailey MA, Holmes JN, Buhlmann KA, Mitchell JC. 2006. Habitat management guidelines for amphibians and reptiles of the southeastern United States. Technical Publication HMG-2. Montgomery (AL): Partners in Amphibian and Reptile Conservation; [accessed 2013 May]. 88 p. <http://separc.files.wordpress.com/2013/04/se-hmg.pdf>.
- Baker GB, Double MC, Gales R, Tuck GN, Abbott CL, Ryan PG, Petersen SL, Robertson CJR, Alderman R. 2007. A global assessment of the impact of fisheries-related mortality on shy and white-capped albatrosses: conservation implications. Biol. Conserv. 137, 319–333.
- Beane JC, Graham SP, Thorp TJ, Pusser LT. 2014. Natural history of the Southern Hognose Snake (*Heterodon simus*) in North Carolina, USA. Copeia. 2014(1):168–175.
- Belanger SE. 1991. The effect of dissolved oxygen, sediment, and sewage treatment plant discharges upon growth, survival and density of Asiatic clams. Hydrobiologia 218:113- 126.
- Blaustein AR, Walls SC, Bancroft BA, Lawler JJ, Searle CL, Gervasi SS. 2010. Direct and indirect effects of climate change on amphibian populations. Diversity 2:281–313.
- Blazer VS, Iwanowicz LR, Starliper CE, Iwanowicz DD, Barbash P, Hedrick JD, Reeser SJ, Mullican JE, Zaugg SD, Burkhardt MR, et al. 2010. Mortality of centrarchid fishes in the Potomac drainage: survey results and overview of potential contributing factors. J Aquat Anim Health. 22:190–218.
- Blitzer EJ, Dormann CF, Holzschuh A, Klein AM, Rand TA, Tscharntke T. 2012. Spillover of functionally important organisms between managed and natural habitats. Agriculture, Ecosystems and Environment 146:34-43.
- Bogan AE. 1993. Freshwater bivalve extinctions (Mollusca: Unionoida): a search for causes. American Zoologist 33(6):599-609.
- Bogan AE. 1996. Decline and decimation: the extirpation of the unionid bivalves in North America. J Shellfish Res. 15:484.

- Bogan AE, Smith JM, Raley ME. 2011. The Lilliput (*Toxolasma parvum*) (Mollusca: Bivalvia: Unionidae) introduced into North Carolina. *J N C Acad Sci.* 127(2):192–193.
- Bogner HE, Baldassarre GA. 2002. The effectiveness of call-response surveys for detecting Least Bitterns. *J. Wildl. Manage.* 66(4):976-984.
- Bosch J, Rincon PA. 2008. Chytridiomycosis-mediated expansion of *Bufo bufo* in a montane area of Central Spain: an indirect effect of the disease. *Diversity and Distributions* 14(4):637-643.
- Boschung HT, Mayden RL. 2004. *Fishes of Alabama*. Smithsonian Press, Washington, DC. 736 pp.
- Bourne GR. 1993. Differential snail-size predation by snail kites and limpkins. *Oikos* 68:217–223.
- Brewer SK, Orth DJ. 2015. Smallmouth Bass *Micropterus dolomieu* Lacepède, 1802. *Am Fish Soc Symp.* 82:9–26.
- Brim-Box J, Williams JD. 2000. Unionid mollusks of the Apalachicola Basin in Alabama, Florida, and Georgia. *Bull Ala Mus Nat Hist.* 21:1–143.
- Bringolf RB, Heltsley RM, Newton TJ, Eads CB, Fraley SJ, Shea D, Cope WG. 2010. Environmental occurrence and reproductive effects of the pharmaceutical fluoxetine in native freshwater mussels. *Environmental Toxicology and Chemistry* 29(6):1311-1318.
- Brinkley ES. 2012. Bermuda Petrel (*Pterodroma cahow*). In Schulenberg TS, editor. *Neotropical birds online*. Ithaca (NY): Cornell Lab of Ornithology; [accessed 2015 July].  
[http://neotropical.birds.cornell.edu/portal/species/overview?p\\_p\\_spp=700756](http://neotropical.birds.cornell.edu/portal/species/overview?p_p_spp=700756).
- Bouchet P, Rocroi JP. 2005. Classification and nomenclator of gastropod families (Vol. 47, No. 1/2). Institute of Malacology. Conch Books, Hackenheim, Germany. 397 p.
- Brown KM, Devries GH. 2000. Habitat certainty and the structure of freshwater snail guilds. 33rd Annual American Institute of Biological Sciences Meeting, University Park (PA). American Institute of Biological Sciences.
- Brown KM. 2001. Chapter 10: Gastropoda. In Thorp JH, Covich AP (editors), *Ecology and Classification of North American Freshwater Invertebrates*, Second edition. Academic Press, San Diego (CA). 1038 pp.
- Brown KM, Alexander JE, Thorp JH. 1998. Differences in the ecology and distribution of lotic pulmonate and prosobranch gastropods. *American Malacological Bulletin* 14(2):91-101.
- Brown SC, Schulte S, Harrington B, Winn B, Bart J, Howe M. 2005. Population size and winter distribution of eastern American Oystercatchers. *J Wildl Manag.* 69(4):1538–1545.
- Brown KM, Lydeard CE. 2010. Mollusca: Gastropoda. in Thorpe JH, Covich AP (editors). *Ecology and classification of freshwater invertebrates of North America*, third edition. Academic Press, Amsterdam, Boston (MA). Pp. 277–307.
- Brusca RC, Brusca GJ. 1990. *Invertebrates*. Sinauer Associates, Sunderland (MA). 922 pp.
- Bucci JP. 2007. Assessment of the feeding ecology of native and non-native freshwater bivalves in a North Carolina River Basin. Doctoral dissertation 3269362, NC State University. [accessed 2015 August]  
<http://repository.lib.ncsu.edu/ir/bitstream/1840.16/3244/1/etd.pdf>. 237 p.

- Buehler DA, Giacomo JJ, Jones J, Hamel PB, Rogers CM, Beachy TA, Varble DW, Nicholson CP, Roth KL, Barg J, et al. 2008. Cerulean Warbler reproduction, survival, and models of population decline. *J Wildl Manag.* 72:646–653.
- Burch JB. 1962. How to know the eastern land snails; pictured-keys for determining the land snails of the United States occurring east of the Rocky Mountain divide. WC Brown Co., Dubuque, Iowa. 214 pp.
- Burch JB. 1989. North American freshwater snails. Malacological Publications, Hamburg, Michigan. 365 pp.
- Burke JS, Rohde FC. 2015. Diadromous fish stocks of America’s southeastern Atlantic coast. NOAA Technical Memorandum NOS NCCOS 198. [accessed 2015 July]  
<http://www2.coastalscience.noaa.gov/publications/detail.aspx?resource=GNbbGhbsftgS9zE5HJOkBD4P2FDXl4iDogDgOeUJRQ=>. 55 p.
- Butcher GS, Niven DK. 2007. Combining data from the Christmas Bird Count and the Breeding Bird Survey to determine the continental status and trends of North America birds. Ivyland (PA): National Audubon Society.
- Butler RS. 2002. Imperiled fishes of the southern Appalachian ecosystem, with emphasis on the non-federally listed fauna. US Fish and Wildlife Service, Asheville (NC). 46 pp.
- Butler RS, DiStefano RJ, Schuster GA. 2003. Crayfish: an overlooked fauna. *Endanger Species Update.* 20(3):10–11.
- Cagle FR. 1952. The status of turtles *Graptemys pulchra* Baur and *Graptemys barbouri* Carr and Marchand, with notes on their natural history. *Copeia* 1952:223–234.
- Cameron SA, Lozier JD, Strange JP, Koch JB, Cordes N, Solter LF, Griswold TL. 2011. Patterns of widespread decline in North American bumble bees. *Proceedings of the National Academy of Sciences* 108(2):662-667. [accessed 2015 August] <http://www.pnas.org/content/108/2/662.full.pdf>.
- [CFRP] Cape Fear River Partnership. 2013. Cape Fear River Basin action plan for migratory fish. NOAA Habitat Conservation, Habitat Protection. [accessed 2015 August]  
<http://www.habitat.noaa.gov/protection/capefear/index.html>. 81 p.
- [CBC] Carolina Bird Club. 2014. Official list of the birds of North Carolina [website]. [accessed 2015 August]  
[http://www.carolinabirdclub.org/brc/checklist\\_of\\_North\\_Carolina\\_birds.html](http://www.carolinabirdclub.org/brc/checklist_of_North_Carolina_birds.html).
- Chambers PA, Hanson JM, Burke JM, Prepas EE. 1990. The impacts of the crayfish *Orconectes virilis* on aquatic macrophytes. *Freshwater Biology* 24: 81-91.
- Chesser RT, Banks RC, Cicero C, Dunn JL, Kratter AW, Lovette IJ, Navarro-Sigüenza AG, Rasmussen PC, Remsen Jr. JV, Rising JD, et al. 2014. Fifty-fifth supplement to the American Ornithologists’ Union *Check-list of North American Birds*. *Auk.* 131(4):CSi–CSxv.
- Clark GM, Maret TR. 1998. Organochlorine compounds and trace elements in fish tissue and bed sediments in the lower Snake River basin, Idaho and Oregon (No. 98-4103). US Geological Survey, Boise (ID). [accessed 2015 August] <http://pubs.usgs.gov/wri/1998/4103/report.pdf>.
- Cohen JB, Karpanty SM, Fraser JD, Truitt BR. 2010. The effect of benthic prey abundance and size on Red Knot (*Calidris canutus*) distribution at an alternative migratory stopover site on the US Atlantic Coast. *J Ornithol.* 151:355–364.

- Colla SR, Otterstatter MC, Gegeer RJ, Thomson JD. 2006. Plight of the bumble bee: pathogen spillover from commercial to wild populations. *Biological Conservation* 129:461-467.
- Committee on Classification and Nomenclature of North and Middle American Birds. c2015. American Ornithologists' Union; [accessed 2015 July]. <http://americanornithology.org/content/aou-committee-classification-and-nomenclature-north-and-middle-american-birds>.
- Congressional Record. 2011. Proceedings and Debates of the 112<sup>th</sup> Congress, First Session. Vol. 157, No. 169. Washington, DC. [accessed 2015 August] <http://www.gpo.gov/fdsys/pkg/CREC-2011-11-07/pdf/CREC-2011-11-07-pt1-PgH7401-7.pdf>.
- Cooper JE, Cooper MR. 1995. A new species of crayfish of the genus *Orconectes*, subgenus *Procericambarus* (Decapoda: Cambaridae) endemic to the Neuse and Tar-Pamlico River Basins, North Carolina. *Brimleyana* 23:65-87.
- Cooper JE. 1998. A new species of crayfish of the genus *Procambarus*, subgenus *Ortmannicus* (Decapoda: Cambaridae), from the Waccamaw River basin, North and South Carolina. *Proceedings of the Biological Society of Washington* 111(1):81-91.
- Cooper JE. 2000a. *Cambarus* (*Cambarus*) *davidi*, a new species of crayfish (Decapoda: Cambaridae) from North Carolina. *Proceedings of the Biological Society of Washington* 113(2):431-442.
- Cooper JE. 2000b. A new species of crayfish of the genus *Cambarus*, subgenus *Cambarus* (Decapoda: Cambaridae) from the Broad River Basin of North Carolina. *The Journal of the Elisa Mitchell Scientific Society* 116(1):1-12.
- Cooper JE, Schofield KA. 2002. *Cambarus* (*Jugicambarus*) *tuckasegee*, a new species of crayfish (Decapoda: Cambaridae) from the Little Tennessee River basin, North Carolina. *Proceedings of the Biological Society of Washington* 115(2):371-381.
- Cooper JE, Cooper DG. 2003. A new crayfish of the genus *Cambarus* Erichson, 1846 (Decapoda: Cambaridae) from the Cape Fear River basin in the Sandhills of North Carolina. *Proceedings of the Biological Society of Washington* 116(4):920-932.
- Cooper JE. 2006a. A new species of crayfish of the genus *Cambarus* Erichson, 1846 (Decapoda: Cambaridae) from the eastern Blue Ridge foothills and western Piedmont Plateau of North Carolina. *Proceedings of the Biological Society of Washington* 119(1):67-80.
- Cooper JE. 2006b. A new species of crayfish of the genus *Cambarus* Erichson, 1846, subgenus *Puncticambarus* Hobbs, 1969 (Decapoda: Cambaridae), from the Hiwassee River Basin of North Carolina. *Proceedings of the Biological Society of Washington* 119(1):81-90.
- Cooper JE. 2007. *Corbicula fluminea* (Asian Clam) in the Roanoke River, North Carolina: a stressed population? *Southeastern Naturalist* 6(3):413-434.
- Cooper JE. 2010. Annotated checklist of the crayfishes of North Carolina, and correlations of distributions with hydrologic units and physiographic provinces. *J. North Carolina Academy of Science* 126(3):69-76.
- Cooper JE. 2011. Redescription and distribution of the crayfish, *Procambarus* (*Ortmannicus*) *pearsei* (Creaser, 1934) (Decapoda: Cambaridae), with notes on its biology. *Proceedings of the Biological Society of Washington* 124(1):9-22.

- Cooper JE, Russ WR. 2013. Four crayfishes (Decapoda: Cambaridae) new to the North Carolina fauna, with notes on other species in the state. *Journal of the North Carolina Academy of Science* 129(2):53-57.
- Cooper TR. 2007. King Rail conservation plan and status assessment, version 1.0. Fort Snelling (MN): US Fish and Wildlife Service.
- Covich AP, Palmer MA, Crowl TA. 1999. The role of benthic invertebrate species in freshwater ecosystems. *BioScience* 49(2):119-127. [accessed 2015 August]  
<http://bioscience.oxfordjournals.org/content/49/2/119.full.pdf+html>.
- Crandall K, Buhay J. 2008. Global diversity of crayfish (Astacidae, Cambaridae, and Parastacidae: Decapoda). *Hydrobiol.* 595:295–301.
- Davidson EW, Snyder J, Lightner D, Ruthg G, Lucas J, Gilley J. 2010. Exploration of potential microbial control agents for the invasive crayfish, *Orconectes virilis*. *Biocontrol Sci and Technol.* 20:3, 297–310.
- Davis MB, Simons TR, Groom MJ, Weaver JL, Cordes JR. 2001. The breeding status of the American Oystercatcher on the east coast of North America and breeding success in North Carolina. *Waterbirds.* 24(2):195–202.
- Delany S, Nagy S, Davidson N. 2010. State of the world’s waterbirds 2010. Ede (The Netherlands): Wetlands International. 24 p.
- Delany S, Scott S. 2002. Waterbird population estimates. 3rd ed. Wageningen (The Netherlands): Wetlands International.
- Demarest D. n.d. Southern Piedmont, Executive Summary. [website]. Partners in Flight [accessed 2015 August]  
[http://www.partnersinflight.org/bcps/pl\\_11sum.htm](http://www.partnersinflight.org/bcps/pl_11sum.htm).
- DeRose-Wilson A, Fraser JD, Karpanty SM, Catlin DH. 2013. Nest-site selection and demography of Wilson’s Plovers on a North Carolina barrier island. *J Field Ornithol.* 84(4):329–344.
- De Steven D, Toner MM. 2004. Vegetation of upper coastal plain depression wetlands: environmental templates and wetland dynamics within a landscape framework. *Wetlands* 24:23-42.
- Dillon RT. 2000. The ecology of freshwater molluscs. Cambridge (England): Cambridge University Press; [accessed 2015 July]. Literature cited; p. 434–498. <http://dx.doi.org/10.1017/CBO9780511542008.011>.
- Dorn NJ, Mittelbach GG. 1999. More than predator and prey: a review of interactions between fish and crayfish. *Vie et Milieu.* 49:229–237.
- Dourson DC. 2013. Land snails of the Great Smoky Mountains National Park and Southern Appalachians Tennessee and North Carolina. Goatslug Publications, Bakersville (NC), HF Group, North Madison (IN). 336 p.
- Dunn EH, Francis CM, Blancher PJ, Drennan SR, Howe MA, Lepage D, Robbins CS, Rosenberg KV, Sauer JR, Smith KG. 2005. Enhancing the scientific value of the Christmas Bird Count. *Auk.* 122(1):338–346.
- Eckblad JW, Lehtinen SF. 1991. Decline in fingernail clam populations (Family Sphaeriidae) from backwater lakes of the Upper Mississippi River. *J Freshw Ecol.* 6:353–362.

- Eggleston JR, Kehn TM, Wood Jr. GH. 1999. Anthracite. In Schultz GH, editor. The geology of Pennsylvania. Special Publication 1. Pittsburgh (PA): Pennsylvania Geological Survey and Pittsburgh Geological Society. Pp. 458–469.
- Englund G. 1999. Effects of fish on the local abundance of crayfish in stream pools. *Oikos*. 87:48–56.
- Englund G, Krupa JJ. 2000. Habitat use by crayfish in stream pools: influence of predators, depth and body size. *Freshw Biol*. 43:75–83.
- Erwin RM. 1989. Responses to human intruders by birds nesting in colonies: experimental results and management guidelines. *Colon Waterbirds*. 12(1):104–108.
- Erwin RM. 2005. Management, monitoring and protection protocols for colonially nesting waterbirds at Cape Hatteras National Seashore, North Carolina. Final report to National Park Service. Laurel (MD): USGS Patuxent Wildlife Research Center. 29 p.
- Etnier DA. 1997. Jeopardized southeastern freshwater fishes: a search for causes: In Benz GW, Collins DE (eds) Aquatic fauna in peril: the Southeastern perspective. Special Publ. 1, Southeast Aquatic Research Inst., Lenz Design and Communications, Decatur (GA). Pp. 88-104.
- [FAO] Food and Agriculture Organization. 1999. International Plan of Action for reducing incidental catch of seabirds in longline fisheries. Rome (Italy): Food and Agricultural Organization of the United Nations.
- [FAO] Food and Agriculture Organization. 2008. Report of the expert consultation on Best Practice Technical Guidelines for IPOA/NPOA–Seabirds. FAO Fisheries and Aquaculture Report 880. Bergen (Norway): Food and Agricultural Organization of the United Nations.
- Feinberg JA, Newman CE, Watkins-Colwell GJ, Schlesinger MD, Zarate B, Burger J. 2014. Cryptic diversity in metropolis: confirmation of a new Leopard Frog species (Anura: Ranidae) from New York City and surrounding Atlantic coast regions. *PLoS ONE* 9(10): e108213. doi:10.1371/journal.pone.0108213. [accessed 2015 July] <http://journals.plos.org/plosone/article?id=10.1371/journal.pone.0108213>.
- FitzGerald DM, Fenster MS, Argow BA, Buynevich IV. 2008. Coastal impacts due to sea-level rise. *Annu Rev Earth Planet Sci*. 36:601–647.
- Flebbe PA, Harrison J, Kappesser G, Melgaard D, Riley J, Swift Jr. LW. 1996. Status of aquatic resources. In US Forest Service, Southern Region, editor. The southern Appalachian assessment: aquatic technical report. Washington (DC): US Department of Agriculture. p. 15–63.
- Flebbe PA, Holcomb J, Harrison J, Swift Jr. LW. 1996. Evaluation of the assessment In: southern Appalachian man and the biosphere (SAMAB). The Southern Appalachian assessment aquatics technical report, Report 2 of 5. Atlanta, GA: US Department of Agriculture, Forest Service, Southern Region: 133-140. Chapter 7.
- Flebbe PA, Herrig JA. 2000. Patterns of aquatic species imperilment in the southern Appalachians: an evaluation of regional databases. *Environ Manag*. 25(6):681–694.
- Fleming WJ, Augspurger TP, Alderman JA. 1995. Freshwater mussel die-off attributed to anticholinesterase poisoning. *Environ Toxicol Chem*. 14(5):877–879.



- Ford WM, Evans AM, Odom RH, Rodrigue JL, Kelly CA, Abaid N, Diggins CA, Newcomb D. 2015. Predictive habitat models derived from nest-box occupancy for the endangered Carolina Northern Flying Squirrel in the southern Appalachians. *Endanger Species Res.* 27:131–140. [accessed 2015 August] [http://www.fs.fed.us/nrs/pubs/jrnl/2015/nrs\\_2015\\_Ford\\_001.pdf](http://www.fs.fed.us/nrs/pubs/jrnl/2015/nrs_2015_Ford_001.pdf).
- Ford WM, Kelly CA, Rodrigue JL, Odom RH, Newcomb D, Gilley LM, Diggins CA. 2014. Late winter and early spring home range and habitat use of the endangered Carolina Northern Flying Squirrel in western North Carolina. *Endanger Species Res.* 23:73–82.
- Forsell DJ. 1999. Mortality of migratory waterbirds in Mid-Atlantic coastal anchored gillnets during March and April 1998. Annapolis (MD): US Fish and Wildlife Service. 29 p.
- Fortino K, Creed RP. 2006. Abiotic factors, competition or predation: what determines the distribution of young crayfish in a watershed? *Hydrobiol.* 575:301–314. <http://dx.doi.org/10.1007/s10750-006-0378-7>.
- Fournie J, Chetail M. 1984. Calcium dynamics in land gastropods. *American Zoologist* 24(4):857-870.
- Fox JE. 2005. Non-traditional targets of endocrine disrupting chemicals: The roots of hormone signaling. *Integrative and Comparative Biology* 45:179–188.
- Frost DR, Grant T, Faivovich J, Bain RH, Haas A, Haddad CFB, De Sa RO, Channing A, Wilkinson M, Donnellan SC, Raxworthy CJ, Campbell JA, Blotto BL, Moler P, Drewes RC, Nussbaum RA, Lynch JD, Green DM, Wheeler WC. 2006. The amphibian tree of life. *Bulletin of the American Museum of Natural History* Number 297, New York (NY). 370 pp.
- Gangloff MM, Siefferman L, Seesock W, Webber EC. 2009. Influence of urban tributaries on freshwater mussel populations in a biologically diverse piedmont (USA) stream. *Hydrobiol.* 636:191–201.
- Garroway CJ, Bowman J, Cascaden TJ, Holloway GL, Mahan CG, Malcolm JR, Steele MA, Turner G, Wilson PJ. 2010. Climate change induced hybridization in flying squirrels. *Glob Change Biol.* 16:113–121.
- Garvey JE, Stein RA, Thomas HM. 1994. Assessing how fish predation and interspecific prey competition influence a crayfish assemblage. *Ecol.* 75:532–547.
- Garvon JM, Bird J. 2005. Attraction of the land snail *Anguispira alternata* to fresh feces of white-tailed deer: implications in the transmission of *Parelaphostrongylus tenuis*. *Can. J. Zool.* 83:358-362.
- Gascon CJ, Collins P, Moore RD, Church DR, McKay JE, Mendelson III JR (editors). 2007. Amphibian Conservation Action Plan. IUCN/SSC Amphibian Specialist Group, Gland, Switzerland and Cambridge, UK. [accessed 2015 August] <http://memphiszoo2013.sitewrench.com/assets/1478/acap.pdf>. 68 pp.
- Gibbons JW, Scott DE, Ryan TJ, Buhlmann KA, Tuberville TD, Metts BS, Greene JL, Mills T, Leiden Y, Poppy S, et al. 2000. The global decline of reptiles, déjà vu amphibians. *BioSci* 50:653–666.
- Gibbons D, Morrissey C, Mineau P. 2015. A review of the direct and indirect effects of neonicotinoids and fipronil on vertebrate wildlife. *Environ Sci Pollut Res.* 22:103-118. [accessed 2015 August] [DOI 10.1007/s11356-014-3180-5](https://doi.org/10.1007/s11356-014-3180-5).

- Gilley LM. 2013. Discovery and characterization of high-frequency calls in North American Flying Squirrels (*Glaucomys sabrinus* and *G.volans*): implications for ecology, behavior, and conservation [dissertation]. [Auburn (AL)]: Auburn University.
- Gillies RR, Brim Box J, Symanzik J, Rodemaker EJ. 2003. Effects of urbanization on the aquatic fauna of the Line Creek watershed, Atlanta – a satellite perspective. *Remote Sensing of Environment* 86(3):411-422.
- [GWWG] Golden-winged Warbler Working Group. 2013. Best management practices for Golden-winged warbler habitats in the Appalachian Region: a guide for land managers and lanowners. Golden-winged Warbler Working Group; [accessed 2015 August]. [http://www.allaboutbirds.org/bbimages/clo/pdf/GWWA-APPLRegionalGuide\\_130808\\_lo-res.pdf](http://www.allaboutbirds.org/bbimages/clo/pdf/GWWA-APPLRegionalGuide_130808_lo-res.pdf)
- Goudreau SE, Neves RJ, Sheehan RJ. 1993. Effects of wastewater treatment plan effluents on freshwater mollusks in the upper Clinch River, Virginia, USA. *Hydrobiol.* 252:211–230.
- Greenwood KS, Thorp JH. 2001. Aspects of ecology and conservation of sympatric, prosobranch snails in a large river. *Hydrobiologia* 455(1-3):229-236.
- Haag WR. 2012. North American freshwater mussels. Cambridge (England): Cambridge University Press. 505 p.
- Haag WR, Williams JD. 2014. Biodiversity on the brink: an assessment of conservation strategies for North American freshwater mussels. *Hydrobiologia* 735:45-60.
- Hall RO, Vanderloop MC, Dybdahl MF. 2003. Exotic snails dominate nitrogen and carbon cycling in a highly productive stream. *Frontiers in Ecology and the Environment* 1:407–411.
- Hall SP. 1999a. Inventory of lepidoptera of the Albemarle-Pamlico peninsular region of North Carolina, including Pettigrew, Goose Creek, and Jockey's Ridge State Parks and Nag's Head Woods Ecological Preserve. N.C. Department of Environment and Natural Resources, Natural Heritage Program, Raleigh (NC).
- Hall SP. 1999b. Inventory of the moths and butterflies of the lower Roanoke River floodplain. Report to the N.C. Department of Environment and Natural Resources, Natural Heritage Program, Raleigh (NC).
- Hall SP. 2003. Status survey for *Atrytonopsis* new species 1 in North Carolina. Report to the US Fish and Wildlife Service, Raleigh Field Office, Raleigh (NC).
- Hall SP. 2004. Assessment of terrestrial habitat quality and landscape integrity in the Albemarle-Pamlico Estuarine Study Area, using a Habitat/Indicator-Group analysis. N.C. Department of Environment and Natural Resources, Natural Heritage Program, Raleigh (NC).
- Hall SP, Schweitzer DF. 1993. A survey of the moths, butterflies, and grasshoppers of four Nature Conservancy preserves in Southeastern North Carolina. Report to the Nature Conservancy. The Nature Conservancy, Durham (NC).
- Hall SP, Schafale MP. 1999. Conservation assessment of the Southeast Coastal Plain of North Carolina, using site-oriented and landscape-oriented analyses. NC Department of Environment and Natural Resources, Natural Heritage Program, Raleigh (NC).

- Hall SP, Sullivan JB. 2000. A rangewide status survey of the Venus flytrap moth *Hemipachnobia subporphyrea* (Lepidoptera: Noctuidae). Report to the US Fish and Wildlife Service, Region 6 Endangered Species Field Office, Asheville (NC).
- Hall SP, Sullivan JB. 2004. Status survey for *Hemipachnobia subporphyrea*, based on larval presence and feeding sign. Interim Report to the US Fish and Wildlife Service, Raleigh Field Office, Raleigh (NC).
- Hall SP, Baker WH, Gattelle RR, Minno MC, Schweitzer DF, Sullivan JB, Calhoun JV, Minno M, Slotten JR. 1999a. A rangewide status survey of the eastern Arogos skipper *Atrytona arogos* (Lepidoptera: Hesperidae). Report to the US Fish and Wildlife Service, Region 6 Endangered Species Field Office, Asheville, NC.
- Hall SP, Sullivan JB, Schweitzer DF. 1999b. Assessment of risk to non-target macro-moths after *Bacillus thuringiensis* var. *kurstaki* application to Asian gypsy moth in the Cape Fear region of North Carolina. US Department of Agriculture, Forest Service, Forest Health Technology Enterprise Team, Morgantown (WV).
- Hall SP, Sullivan JB, Schweitzer DF. 1999c. Eradication of the Asian-strain of the Gypsy Moth from the Cape Fear Region of North Carolina: Assessment of Risk to Nontarget Macro-Lepidoptera. US Department of Agriculture, Forest Service, Forest Health Technology Enterprise Team, Morgantown (WV).
- Hamburg SP, Yanai RD, Arthur MA, Blum JD, Siccama TG. 2003. Biotic control of calcium cycling in northern hardwood forests: acid rain and aging forests. *Ecosystems* 6:399-406.
- Hanula JL, Franzred KE. 1995. Arthropod prey of nestling Red-cockaded Woodpeckers in the upper Coastal Plain of South Carolina. *Wilson Bull.* 107(3):485-495. [accessed 2015 August] <https://sora.unm.edu/sites/default/files/journals/wilson/v107n03/p0485-p0495.pdf>.
- Harp J, Fridell JA. 1998. Recovery plan for Spruce–fir Moss Spider. Atlanta (GA): US Fish and Wildlife Service, Southeast Region; [accessed 2015 July]. [http://ecos.fws.gov/docs/recovery\\_plans/1998/980911b.pdf](http://ecos.fws.gov/docs/recovery_plans/1998/980911b.pdf).
- Hatfield R, Jepsen S, Mader E, Hoffman Black S, Shepherd M. 2012. Conserving bumble bees: guidelines for creating and managing habitat for America’s declining pollinators. Portland (OR): The Xerces Society for Invertebrate Conservation; [accessed 2015 July]. [http://www.xerces.org/wp-content/uploads/2012/06/conserving\\_bb.pdf](http://www.xerces.org/wp-content/uploads/2012/06/conserving_bb.pdf).
- Hawkins CP, Furnish JK. 1987. Are snails important competitors in stream ecosystems? *Oikos* 49:209–220.
- Haynes JM, Stewart TW, Cook GE. 1999. Benthic macroinvertebrate communities in southwestern Lake Ontario following invasion of *Dreissena*: continuing change. *Internat. Assoc. Great Lakes Res., J. Great Lakes Res.* 25(4):828-838. [accessed 2015 August] [http://www.reabic.net/publ/Haynes\\_et%20al\\_1999\\_Dreissena.pdf](http://www.reabic.net/publ/Haynes_et%20al_1999_Dreissena.pdf).
- Hazelton PD, Cope WG, Pandolfo TJ, Mosher S, Strynar MJ, Barnhart MC, Bringolf RB. 2012. Partial life-cycle and acute toxicity of perfluoroalkyl acids to freshwater mussels. *Environmental Toxicology and Chemistry* 31(7):1611-1620.
- Hazelton PD, Cope WG, Mosher S, Pandolfo TJ, Belden JB, Barnhart MC, Bringolf RB. 2013. Fluoxetine alters adult freshwater mussel behavior and larval metamorphosis. *Science of the Total Environment* 445-446:94-100.
- Herman DW. 2003. Status of the bog turtle, *Clemmys muhlenbergii* Schoepff, in the southern United States. Final Report to the US Fish and Wildlife Service on the 1996-2002 Status Survey Conducted Under Grant Agreement #14480004-96-9126. 93 p.

- Hickman Jr. CP, Roberts LS, Larson A. 2000. Animal Diversity second edition. McGraw-Hill, Boston (MA). 429 pp.
- Hickman CP, Roberts LS, Larson A. 2003. Animal Diversity third edition. McGraw-Hill, New York. 447 p.
- Hill EF, Fleming WJ. 1982. Anticholinesterase poisoning of birds, field monitoring and diagnosis of acute poisoning. *Environ Toxicol Chem.* 1:27–38.
- Hobbs Jr. HH. 1942. The crayfishes of Florida. Biological Science Series no. 3. Gainesville (FL): University of Florida Publications.
- Hobbs Jr. HH. 1981. The crayfishes of Georgia. Smithsonian Contributions to Zoology no. 318. Washington (DC): Smithsonian Institution Press.
- Holdich DM, editor. 2002. Biology of freshwater crayfish. Ames (IA): Iowa State University Press. 702 p.
- Hopwood J, Black SH, Vaughn M, Lee-Mader E. 2013. Beyond the Birds and the Bees. The Xerces Society for Invertebrate Conservation. 25 pp.
- Howe MA, Geissler PH, Harrington BA. 1989. Population trends of North American shorebirds based on the International Shorebird Survey. *Biol Conserv.* 49(3):185–199.
- Hunter C, Katz R, Pashley D, Ford B. 1999. Partners in Flight Bird Conservation Plan for the Southern Blue Ridge (Physiographic Area 23). Version 1.0. American Bird Conservancy and USFWS, Atlanta (GA) [accessed 2015 August] [http://www.partnersinflight.org/bcps/plan/pl\\_23\\_10.pdf](http://www.partnersinflight.org/bcps/plan/pl_23_10.pdf). 101 pp.
- Hunter WC, Buehler DA, Canterbury RA, Confer JL, Hamel PB. 2001. Conservation of disturbance-dependent birds in eastern North America. *Wildlife Society Bulletin.* 29(2):440-455.
- Hunter WC, Collazo J, Noffsinger B, Winn B, Allen D, Harrington B, Epstein M, Saliva J. 2005. Southeastern Coastal Plains Caribbean Regional Shorebird Plan. Version 1.0. US Fish and Wildlife Service, Atlanta (GA). [accessed 2015 August] [http://www.acjv.org/documents/shorebird\\_plan\\_se\\_car.pdf](http://www.acjv.org/documents/shorebird_plan_se_car.pdf). 51 pp.
- Hunter WC, Golder W, Melvin S, Wheeler J. 2006. Southeast United States regional waterbird conservation plan. US Fish and Wildlife Service Atlanta (GA) and Arlington (VA) and North Carolina Audubon Society Wilmington (NC); [accessed 2015 August]. <http://www.waterbirdconservation.org/pdfs/regional/seusplanfinal906.pdf>.
- Hunter WC, Peoples L, Collazo J. 2001. Partners in Flight bird conservation plan for the South Atlantic Coastal Plain. The Plains (VA): American Bird Conservancy.
- Hunter WC. 2004a. Proposed state lists of priority bird species for FWS Southeast Region States, Commonwealth of Puerto Rico, and U.S. Virgin Islands. Atlanta (GA): US Fish & Wildlife Service.
- Hunter WC. 2004b. Southeast U.S. waterbird conservation priorities. Atlanta (GA): US Fish and Wildlife Service.
- Iguchi T, Katsu Y. 2008. Commonality in signaling of endocrine disruption from snail to human. *BioScience* 58(11):1061-1067.
- [ICCAT] International Commission for the Conservation of Atlantic Tunas. 2008. Report of the 2007 inter-sessional meeting of the sub-committee on ecosystems. *Collect Vol Sci Pap ICCAT.* [accessed 2015 August];62(6):1671–1720. [http://www.iccat.int/Documents/CVSP/CV062\\_2008/no\\_6/CV062061671.pdf](http://www.iccat.int/Documents/CVSP/CV062_2008/no_6/CV062061671.pdf).

- [ICCAT] International Commission for the Conservation of Atlantic Tunas. 2010a. Report of the Standing Committee on Research and Statistics (SCRS). Madrid (Spain): International Commission for the Conservation of Atlantic Tunas; [accessed 2015 August]. [http://www.iccat.int/Documents/BienRep/REP\\_EN\\_08-09\\_II\\_2.pdf](http://www.iccat.int/Documents/BienRep/REP_EN_08-09_II_2.pdf).
- [ICCAT] International Commission for the Conservation of Atlantic Tunas. 2010b. Volume 39. Stat bull. [accessed 2015 August];39(July). <http://www.iccat.int/Documents/SCRS/Other/StatBull39.pdf>.
- [ICCAT] International Commission for the Conservation of Atlantic Tunas. 2011. Supplemental recommendation by ICCAT on reducing incidental bycatch of seabirds in longline fisheries. [accessed 2015 August]. [http://www.iccat.int/en/pubs\\_spec.htm](http://www.iccat.int/en/pubs_spec.htm).
- [ICCAT] International Commission for the Conservation of Atlantic Tunas. 2014. Report of the Standing Committee on Research and Statistics (SCRS). Madrid (Spain): International Commission for the Conservation of Tunas; [accessed 2015 August]. [http://www.iccat.int/Documents/BienRep/REP\\_EN\\_12-13\\_II\\_2.pdf](http://www.iccat.int/Documents/BienRep/REP_EN_12-13_II_2.pdf).
- Important Bird Areas of the US [webpage]. 2013. National Audubon Society; [accessed 2014 Nov]. <http://www.audubon.org/bird/iba>.
- Inoue Y, Yokawa K, Minami H, Ochi D. 2012. Preliminary view of bycatch hotspot: distribution of seabirds from tracking data, interaction map between seabird distribution and longline effort and bycatch distribution in the ICCAT conventional area of the southern hemisphere. SCRS/ 2011/198. Collect Vol Sci Pap ICCAT. 68(5):1784–1812.
- [IUCN] International Union for Conservation of Nature. 2014. The IUCN Red List of Threatened Species. Version 2014.2. [accessed 2015 July] <http://www.iucnredlist.org>.
- Jarvis JD. 2011. Water quality in the Upper Little Tennessee River and its potential effects on the Appalachian Elktoe mussel (*Alasmidonta raveneliana*) [thesis]. [Cullowhee (NC)]: Western Carolina University, Department of Geosciences and Natural Resources.
- Jelks HL, Walsh SJ, Burkhead NM, Contreras-Balderas S, Diaz-Pardo E, Hendrickson DA, Lyons J, Mandrak NE, McCornick F, Nelson JS, et al. 2008. Conservation status of imperiled North American freshwater and diadromous fishes. Fish. 33(8):372–407.
- Johns M. 2004. North Carolina bird species assessment. NC Partners in Flight, Raleigh (NC). 23 p.
- Johnson PD, Brown KM. 1997. The role of current and light in explaining the habitat distribution of the lotic snail *Elimia semicarinata* (Say). J. N. Am. Benthol. Soc. 16(3):545-561.
- Johnson D. 2001. Habitat fragmentation effects on birds in grasslands and wetlands: a critique of our knowledge. Great Plains Research: A Journal of Natural and Social Sciences. 11:211-231.
- Johnson PD. 2009. Freshwater snail biodiversity and conservation. Sustaining America’s aquatic biodiversity, Virginia Cooperative Extension Publication 420-530. Cohutta (GA). 7 p.
- Johnson PD, Bogan AE, Brown KM, Burkhead NM, Cordeiro JR, Garner JT, Hartfield PD, Lepitzki DAW, Mackie GL, Pip E, Tarpley TA, Tiemann JS, Whelan NV, Strong EE. 2013. Conservation status of freshwater gastropods of Canada and the United States. Fisheries 38(6):247-282. [accessed 2015 August] [http://fisheries.org/docs/fisheries\\_magazine\\_archive/fisheries\\_3806.pdf](http://fisheries.org/docs/fisheries_magazine_archive/fisheries_3806.pdf).

- Jones JW, Hallerman EM, Neves RJ. 2006. Genetic management guidelines for captive propagation of freshwater mussels (Unionoidea). *Journal of Shellfish Research* 25(2):527-535.
- Kalisz PJ, Powell JE. 2003. Effect of calcareous road dust on land snails (Gastropoda: Pulmonata) and millipedes (Diplopoda) in acid forest soils of the Daniel Boone National Forest of Kentucky, USA. *Forest Ecology and Management* 186(1):177-183.
- Kaushal SS, Likens GE, Jaworski NA, Pace ML, Sides AM, Seekell D, Belt KT, Secor DT, Wingate RL. 2010. Rising stream and river temperatures in the United States. *Front Ecol Environ.* 8:461–466.
- Kelly CA, Diggins CA, Lawrence AJ. 2013. Crossing structures reconnect federally endangered flying squirrel populations divided for 20 years by road barrier. *Wildl Soc Bull.* 37(2):375–379.
- Kerans BL, Dybdahl MF, Gangloff MM, Jannot JE. 2005. *Potamopyrgus antipodarum*: distribution, density, and effects on native macroinvertebrate assemblages in the Greater Yellowstone Ecosystem. *J. N. Am. Benthol. Soc.* 24:123–138.
- Killeen TJ, Douglas M, Consiglio T, Jørgensen PM, Mejia J. 2007. Dry spots and wet spots in the Andean hotspot. *Journal of Biogeography* 34:1357–1373.
- King TL, Eackles MS, Gjetvaj B, Hoe WR. 1999. Intraspecific phylogeography of *Lasmigona subviridis* (Bivalvia: Unionidae): conservation implications of range discontinuity. *Molecular Ecology* 8:S65-S78.
- Klein C, Wilson K, Watts M, Stein J, Berry S, Carwardine J, Smith MS, Mackey B, Possingham H. 2009. Incorporating ecological and evolutionary processes into continental-scale conservation planning. *Ecological Applications* 19:206–217.
- Kolpin DW, Furlong ET, Meyer MT, Thurman EM, Zaugg SD, Barber LB, Buxton HT. 2002. Pharmaceuticals, hormones, and other organic wastewater contaminants in US streams, 1999-2000: a national reconnaissance. *Environ. Sci. Technol.* 36:1202-1211.
- Kushlan JA, Steinkamp MJ, Parsons KC, Capp J, Cruz MA, Coulter M, Davidson I, Dickson L, Edelson N, Elliot R, Erwin RM, Hatch S, Kress S, Milko R, Miller S, Mills K, Paul R, Phillips R, Saliva JE, Sydeman B, Trapp J, Wheeler J, and Wohl K. 2002. Waterbird Conservation for the Americas: The North American Waterbird Conservation Plan, Version 1. Waterbird Conservation for the Americas. Washington, DC. [accessed 2015 August] <http://www.waterbirdconservation.org/nawcp.html>.
- Lacki MJ, Bayless ML. 2014. A conservation strategy for Rafinesque's Big-eared Bat (*Corynorhinus rafinesquii*) and Southeastern Myotis (*Myotis austroriparius*). Austin (TX): Bat Conservation International ; [accessed 2015 August]. [http://www.batcon.org/pdfs/ConservationPlanforCORAandMYAU\\_2014.pdf](http://www.batcon.org/pdfs/ConservationPlanforCORAandMYAU_2014.pdf).
- Landers JL, Hamilton RJ, Johnson AS, Marchinton RL. 1979. Foods and habitat of black bears in southeastern North Carolina. *J. Wildl. Manage.* 43(1):143-153.
- Lankster MW, Anderson RC. 1968. Gastropods as intermediate hosts of *Pneumostrongylus tenuis* doughtery of white-tailed deer. *Can. J. Zool.* 46:373-383.
- Lannoo MJ (editor). 2005. Amphibian declines: The conservation status of United States species. University of California Press. Berkeley and Los Angeles (CA). 1115 pp.

- Larson JL, Redmond CT, Potter DA. 2013. Assessing insecticide hazard to bumble bees foraging on flowering weeds in treated lawns. PLoS ONE 8(6): e66375. doi:[10.1371/journal.pone.0066375](https://doi.org/10.1371/journal.pone.0066375). [accessed 2015 August] <http://www.plosone.org/article/fetchObject.action?uri=info:doi/10.1371/journal.pone.0066375&representation=PDF>.
- Lawler JJ, Shafer SL, Bancroft BA, Blaustein AR. 2009. Projected climate impacts for the amphibians of the Western Hemisphere. Conservation Biology 24:38–50.
- Layzer JB, Scott EM. 2006. Restoration and colonization of freshwater mussels and fish in a southeastern United States tailwater. River Res Appl. 22:476–491.
- Lee-Mader E, Hopwood J, Morandin L, Vaughan M, Black SH. 2014. Farming with Native Beneficial Insects: Ecological Pest Control Solutions. The Xerces Society Guide, Storey Publishing, North Adams (MA). 272 p.
- Leff LG, Burch JL, McArthur JV. 1990. Spatial distribution, seston removal, and potential competitive interactions of the bivalves *Corbicula fluminea* and *Elliptio complanata*, in a coastal plain stream. Freshwater Biology 24:409-416.
- LeGrand HE, Hall SP, Finnegan JT. 2001. Natural Heritage Program list of the rare animal species of North Carolina. Raleigh (NC): NC Natural Heritage Program.
- LeGrand HE, McRae SE, Hall SP, Finnegan JT. 2004. Natural Heritage Program list of the rare animal species of North Carolina. Raleigh (NC): NC Natural Heritage Program.
- LeGrand HE, Howard Jr. TE. 2013. The mammals of North Carolina: first approximation. Raleigh (NC): NC Natural Heritage Program; [accessed 2015 August]. [http://www.dpr.ncparks.gov/mammals/pdf/nc\\_mammal\\_apx\\_1.pdf](http://www.dpr.ncparks.gov/mammals/pdf/nc_mammal_apx_1.pdf).
- LeGrand HE, Ratcliffe JA, Finnegan JT. 2014. Natural Heritage Program list of the rare animal species of North Carolina. NC Natural Heritage Program, Office of Land and Water Stewardship. Raleigh (NC). [accessed 2015 August] [http://portal.ncdenr.org/c/document\\_library/get\\_file?uuid=537d88dd-5168-4374-aaba-a159785bbf8e&groupId=61587](http://portal.ncdenr.org/c/document_library/get_file?uuid=537d88dd-5168-4374-aaba-a159785bbf8e&groupId=61587).
- Leidy RA and Moyle PB. 1997. Conservation status of the world's fish fauna: an overview. In Fiedler PI and Kareiva PM, eds. Conservation Biology: For the Coming Decade, second edition. 1998. Chapman and Hall, New York. 576 pp.
- Lettink M, Cree A. 2007. Relative use of three types of artificial retreats by terrestrial lizards in grazed coastalshrubland, New Zealand. Applied Herpetology 4:227–243.
- Leung B, Lodge DM, Finnoff D, Shogren JF, Lewis MA, Lamberti G. 2002. An ounce of prevention or a pound of cure: bioeconomic risk analysis of invasive species. Proc Royal Soc Lond B. 269:2407–2413.
- Lieb DA, Bouchard RW, Carline RF, Nuttall TR, Wallace JR, Burkholder CL. 2011. Conservation and management of crayfishes: lessons from Pennsylvania. Fish. 36(10):489–507.
- Linstone HA, Turoff M (editors). 2002. The Delphi Method: techniques and applications. Reading (MA): Addison-Wesley.[accessed 2015 July] <http://s3.amazonaws.com/academia.edu.documents/29694542/delphibook.pdf?AWSAccessKeyId=AKIAJ56T>

QJRTWSMTNPEA&Expires=1439222715&Signature=Ovaux3hP%2FCIFq5Zs40Y%2Fw2Op3LA%3D&response-content-disposition=inline. 618 p.

- Lodge D, Taylor C, Holdich D, Skurdal J. 2000a. Nonindigenous crayfishes threaten North American freshwater biodiversity: lessons from Europe. *Fish.* 25:7–20.
- Lodge DM, Taylor CA, Holdich DM, Skurdal J. 2000b. Reducing impacts of exotic crayfish introductions: new policies needed. *Fish.* 25:21-33.
- Long JM, Nibbelink NP, McAbee KT, and Stahli JW. 2012. Assessment of freshwater fish assemblages and their habitats in the National Park Service system of the Southeastern United States. *Fisheries* 37(5):212-225.
- Loss SR, Will T, Marra PP. 2013. The impact of free-ranging domestic cats on wildlife of the United States. *Nat Commun.* [accessed 2013 Jan 30];4(1396). <http://www.nature.com/doi/10.1038/ncomms2380>.
- Lotts K, Naberhaus T (coordinators). 2015. Butterflies and Moths of North America[web page] [accessed 2015 August] <http://www.butterfliesandmoths.org>.
- Lydeard C, Cowie RH, Ponder WF, Bogan AE, Bouchet P, Clark SA, Cummings KS, Frest TJ, Gargominy O, Herbert DG, Hershler R, Perez KE, Roth B, Seddon M, Strong EE, Thompson FG. 2004. The global decline of nonmarine mollusks. *BioScience* 54(4):321-330.
- Lysne SJ, Perez KE, Brown KM, Minton RL, Sides JD. 2008. A review of freshwater gastropod conservation: challenges and opportunities. *J. N. Am. Benthol. Soc.* 27(2):463-470.
- Mace GM, Purvis A. 2008. Evolutionary biology and practical conservation: Bridging a widening gap. *Molecular Ecology* 17(1):9-19.
- Mallin MA. 2010. Potential environmental problems from building the proposed North Carolina International Terminal: preliminary report. University of North Carolina Wilmington, Center for Marine Science. Wilmington (NC). [accessed 2015 August] <http://savethecape.org/STC/images/stories/PDFs/UNCW80910.pdf>. 31 p.
- Maxwell JR, Edwards CJ, Jensen ME, Paustian SJ, Parrott H, and Hill DM. 1995. A hierarchical framework of aquatic ecological units in North America (Nearctic Zone). General Technical Report NC-176. US Department of Agriculture, Forest Service. North Central Forest Experiment Station, St. Paul (MN). 78 pp.
- Mayasich J, Grandmaison D, Phillips C. 2003. Eastern hellbender status assessment report. United States Fish and Wildlife Service. Natural Resources Research Institute, Duluth (MN). NRRI/TR-2003/09. [accessed 2015 August] <http://www.fws.gov/midwest/es/soc/amphibians/eahe-sa.pdf>. 43 pp.
- McCullough DR. 1996. Metapopulations and wildlife conservation, second edition. Island Press, Washington, DC. 439 p.
- Meyers JM. 2005. Management, monitoring, and protection protocols for American Oystercatchers at Cape Hatteras National Seashore, North Carolina. Laurel (MD): National Park Service. 24 p.



- Mohseni O, Erickson TR, Stefan HG. 1999. Sensitivity of stream temperatures in the United States to air temperatures projected under a global warming scenario. *Water Resour Res.* 35:3723–3733.
- Moore J. 2006. An introduction to the invertebrates. Cambridge (England): Cambridge University Press. Chapter 10, Mollusca: general and Gastropoda; p. 120–134.
- Moore MJ, DiStefano RJ, Larson ER. 2013. An assessment of life-history studies for USA and Canadian crayfishes: identifying biases and knowledge gaps to improve conservation and management. *Freshwater Science* 32(4):1276-1287.
- Morris JT, Sundareshwar PV, Nietch CT, Kjerfve B, Cahoon DR. 2002. Responses of coastal wetlands to rising sea level. *Ecol.* 83(10):2869–2877.
- Mottesi G, Savacool M. 1997. Jones Lake State Park Aquatic Inventory. J. Alderman (ed.) North Carolina Wildlife Resources Commission, Raleigh (NC).
- Mulvey M, Lydeard C, Pyer DL, Hicks KM, Brim-Box J, Williams JD, Butler RS. 1997. Conservation genetics of North American freshwater mussels *Amblema* and *Megaloniais*. *Conservation Biology* 11(4):868-878.
- Murdock NA. 1996. Recovery plan for St. Francis' Satyr. Atlanta (GA): US Fish and Wildlife Service, Southeast Region; [accessed 2015 August]. [http://ecos.fws.gov/docs/recovery\\_plans/1996/960423.pdf](http://ecos.fws.gov/docs/recovery_plans/1996/960423.pdf).
- Murray TE, Coffey MF, Kehoe E, Horgan FG. 2013. Pathogen prevalence in commercially reared bumble bees and evidence of spillover in conspecific populations. *Biological Conservation* 159:269-276.
- Murphy M. 2004. Seabirds. South Atlantic Fishery Management Council, Charleston, SC.
- Musick JA, Harbin MM, Berkeley SA, Burgess GH, Eklund AM, Findley L, Gilmore RG, Golden JT, Ha DS, Huntsman GR, et al. 2000. Marine, estuarine, anadromous fish stocks at risk of extinction in North America (exclusive of Pacific salmonids). *Fish.* 25:6–30.
- Myers N, Knoll A. 2001 The biotic crisis and the future of Evolution. *Proceedings of the National Academy of Sciences of the United States of America* 98:5389–5392.
- Myers P, Espinosa R, Parr CS, Jones T, Hammond GS, Dewey TA. 2014. The Animal Diversity Web (online). Ann Arbor (MI): University of Michigan; [accessed 2015 August]. <http://animaldiversity.org>.
- [NAAMP] North American Amphibian Monitoring Program [webpage]. Washington (DC): US Geological Survey; [accessed 2015 July]. <https://www.pwrc.usgs.gov/naamp/index.cfm>
- [NABCI] North American Bird Conservation Initiative, US Committee. 2009. The state of the birds: United States of America. Washington (DC): US Department of Interior. 36 p.
- [NAWMP] North American Waterfowl Management Plan. 1998. Expanding the Vision 1998 Update. US Fish and Wildlife Services, Arlington (VA). [accessed 2015 August] [http://www.iwvj.org/sites/default/files/nawmp\\_1998\\_plan.pdf](http://www.iwvj.org/sites/default/files/nawmp_1998_plan.pdf). 43 pp.
- [NAWMP] North American Waterfowl Management Plan. 2004a. Strategic Guidance. Division of Bird Habitat Conservation, US Fish and Wildlife Service, Arlington (VA). [accessed 2015 August] [http://www.iwvj.org/sites/default/files/nawmp\\_2004\\_plan\\_0.pdf](http://www.iwvj.org/sites/default/files/nawmp_2004_plan_0.pdf). 36 pp.

- [NAWMP] North American Waterfowl Management Plan. 2004b. Implementation Framework. Division of Bird Habitat Conservation, US Fish and Wildlife Service, Arlington (VA). [accessed 2015 August]  
[http://www.iwjv.org/sites/default/files/nawmp\\_implementationframework.pdf](http://www.iwjv.org/sites/default/files/nawmp_implementationframework.pdf). 120 pp.
- [NCAC 15A 2B .0100] NC Administrative Code 15A Subchapter 2B – Surface water and wetland standards: Section .0100 – Procedures for assignment of water quality standards. [accessed 2015 July].  
<http://ncrules.state.nc.us/ncac/title%2015a%20-%20environment%20and%20natural%20resources/chapter%2002%20-%20environmental%20management/subchapter%20b/subchapter%20b%20rules.pdf>.
- [NCANSMP] NC Aquatic Nuisance Species Management Plan. 2015. Draft, prepared by the NC Aquatic Nuisance Species Management Plan Committee.
- [NCGS 113-12] NC General Statutes. Chapter 113, Subchapter IV. Conservation of Marine and Estuarine and Wildlife Resources, General Definitions. [accessed 2015 July]  
[http://www.ncga.state.nc.us/enactedlegislation/statutes/html/byarticle/chapter\\_113/article\\_12.html](http://www.ncga.state.nc.us/enactedlegislation/statutes/html/byarticle/chapter_113/article_12.html).
- [NCGS 113-20] NC General Statute Chapter 113, Article 20. Miscellaneous regulatory provisions. [accessed 2015 Jun 4].  
[http://www.ncga.state.nc.us/EnactedLegislation/Statutes/PDF/ByArticle/Chapter\\_113/Article\\_20.pdf](http://www.ncga.state.nc.us/EnactedLegislation/Statutes/PDF/ByArticle/Chapter_113/Article_20.pdf)
- [NCGS 113-21] NC General Statute Chapter 113, Article 21. Licenses and permits issued by the Wildlife Resources Commission. [accessed 2015 Jun 4].  
[http://www.ncga.state.nc.us/EnactedLegislation/Statutes/PDF/ByArticle/Chapter\\_113/Article\\_21.pdf](http://www.ncga.state.nc.us/EnactedLegislation/Statutes/PDF/ByArticle/Chapter_113/Article_21.pdf).
- [NCGS 113-22] NC General Statute Chapter 113, Article 22. Regulation of wildlife. [accessed 2015 Jun 4].  
[http://www.ncga.state.nc.us/EnactedLegislation/Statutes/PDF/ByArticle/Chapter\\_113/Article\\_22.pdf](http://www.ncga.state.nc.us/EnactedLegislation/Statutes/PDF/ByArticle/Chapter_113/Article_22.pdf)
- [NCGS 113-25] NC General Statute Chapter 113, Article 25. Endangered and threatened wildlife and wildlife species of special concern. [accessed 2015 Jun 4].  
[http://www.ncga.state.nc.us/EnactedLegislation/Statutes/PDF/ByArticle/Chapter\\_113/Article\\_25.pdf](http://www.ncga.state.nc.us/EnactedLegislation/Statutes/PDF/ByArticle/Chapter_113/Article_25.pdf).
- [NCGS 143-24] NC General Statute Chapter 143, Article 24. Wildlife Resources Commission. [accessed 2015 Jun 4].  
[http://www.ncga.state.nc.us/EnactedLegislation/Statutes/PDF/ByArticle/Chapter\\_143/Article\\_24.pdf](http://www.ncga.state.nc.us/EnactedLegislation/Statutes/PDF/ByArticle/Chapter_143/Article_24.pdf).
- [NCHS] NC Herpetological Society [webpage]. c2015. NC Herpetological Society; [accessed 2015 July].  
<http://ncherps.org>.
- [NCMNS] NC Museum of Natural Sciences. (web page) [accessed 2015 August]  
<http://www.naturalsciences.org/research/invertebrates-collection>.
- [NCPARC] NC Partners in Amphibian and Reptile Conservation [webpage]. c2014. Partners in Amphibian and Reptile Conservation; [accessed 2015 July]. <http://www.ncparc.org>.
- [NCWRC] NC Wildlife Resources Commission. 2002. Guidance memorandum to address and mitigate secondary and cumulative impacts to aquatic and terrestrial wildlife resources and water quality. Raleigh, NC. [accessed 2015 July];  
[http://www.ncwildlife.org/Portals/0/Conserving/documents/2002\\_GuidanceMemorandumforSecondaryandCumulativeImpacts.pdf](http://www.ncwildlife.org/Portals/0/Conserving/documents/2002_GuidanceMemorandumforSecondaryandCumulativeImpacts.pdf). 25 p.

- [NCWRC] NC Wildlife Resources Commission. 2012. Conservation recommendations for priority terrestrial wildlife species and habitats in North Carolina. Raleigh (NC): NC Wildlife Resources Commission. [accessed 2015 July]; <http://www.ncwildlife.org/Portals/0/Conserving/documents/ConservingTerrestrialHabitatsandSpecies.pdf>. 96 p.
- [NCWRC and USFWS] NC Wildlife Resources Commission and US Fish and Wildlife Service. 2013. North Carolina's White-nose Syndrome Surveillance and Response Plan. Raleigh (NC). [accessed 2015 July] [http://www.ncwildlife.org/Portals/0/Conserving/documents/WildlifeDiversity/NCWNS\\_Surveillance%20ResponsePlan.pdf](http://www.ncwildlife.org/Portals/0/Conserving/documents/WildlifeDiversity/NCWNS_Surveillance%20ResponsePlan.pdf). 37 p.
- Nekola JC. 1999. Paleoreugia and neoreugia: the influence of colonization history on community pattern and process. *Ecology* 80(8):2459-2473.
- Nekola JC, Smith TA. 1999. Terrestrial gastropod richness patterns in Wisconsin carbonate cliff communities. *Malacologia* 41:253–269.
- Nettleship DN. 1991. Seabird management and future research. *Colon Waterbirds*. 14(2):77–215.
- Nettleship DN. 1977. Seabird resources of eastern Canada: status, problems and prospects. In Mosquin T, Suchal C (editors). *Canada's threatened species and habitats*. Canadian Nature Federation Special Publication Number 6. Ottawa, Canada. p. 96–108.
- Neves RJ, Angermeier PL. 1990. Habitat alteration and its effects on native fishes in the upper Tennessee River system, east-central USA. *Journal of Fish Biology* 37:45-52.
- Neves RJ, Bogan AE, Williams JD, Ahlstedt SA, Hartfield PW. 1997. Status of the aquatic mollusks in the southeastern United States: a downward spiral of diversity. In Benz GW, Collins DE, editors. *Aquatic fauna in peril: the southeastern perspective*. Special Publication 1. Decatur (GA): Southeast Aquatic Research Institute. p. 43–86.
- Neves RJ. 1993. A state-of-the-union address. In Cummings KW, Buchanan AC, Koch LM, editors. *Conservation and management of freshwater mussels*. Rock Island (IL): Upper Mississippi River Conservation Committee. p. 1–10.
- Neves RJ, Odum MC. 1989. Muskrat predation on endangered freshwater mussels in Virginia. *J. Wildl. Manage.* 53:934–941.
- Long JM, Nibbelink NP, McAbee KT, Stahli JW. 2012. Assessment of freshwater fish assemblages and their habitats in the National Park Service system of the southeastern United States. *Fisheries* 37(5):212-225. [accessed 2015 August] <http://www.tandfonline.com/doi/abs/10.1080/03632415.2012.676835>.
- [NMFS] National Marine Fisheries Service. 2001. United States national plan of action for reducing the incidental catch of seabirds in longline fisheries. Washington (DC): US Department of Commerce.
- [NMFS] National Marine Fisheries Service. 2003. NOAA Fisheries strategic plan for FY 2003–FY 2008. Washington (DC): US Department of Commerce.
- [NMFS] National Marine Fisheries Service. 2011. Listing endangered and threatened wildlife and plants; 90-day finding on a petition to list Alewife and Blueback Herring as threatened under the endangered species act.

- Federal Register 76 (212): 67652-67656. [accessed 2015 August]  
[www.federalregister.gov/articles/2011/11/02/2011-28430/listing-endangered-and-threatened-wildlife-and-plants-90-day-finding-on-a-petition-to-list-alewife](http://www.federalregister.gov/articles/2011/11/02/2011-28430/listing-endangered-and-threatened-wildlife-and-plants-90-day-finding-on-a-petition-to-list-alewife).
- [NMFS] National Marine Fisheries Service. 2012. River herring climate change workshop report. National Marine Fisheries Service, Northeast Regional Office, Gloucester, Massachusetts. [accessed 2015 August]  
[www.greateratlantic.fisheries.noaa.gov/prot\\_res/CandidateSpeciesProgram/sswpdocs/RIVER%20HERRING%20CLIMATE%20CHANGE%20WORKSHOP%20REPORT\\_122712.pdf](http://www.greateratlantic.fisheries.noaa.gov/prot_res/CandidateSpeciesProgram/sswpdocs/RIVER%20HERRING%20CLIMATE%20CHANGE%20WORKSHOP%20REPORT_122712.pdf).
- [NOAA] National Oceanic Atmospheric Administration. 1975. The National atlas of the United States, coastline and shoreline [accessed 2015 August]. <http://www.census.gov/compendia/statab/2012/tables/12s0364.pdf>.
- Nystrom P. 2002. Ecology. In: Holdich DM (ed.) Biology of freshwater crayfish. Iowa State University Press, IA. 702 pp. Blackwell Science, Oxford, UK. Pp. 192-235.
- Organ J, Mahoney S. 2007. The Future of Public Trust. The legal status of the public trust doctrine. The Wildlife Professional, Summer. The Wildlife Society. [accessed 2015 July]  
[http://training.fws.gov/courses/csp/csp3112/resources/Related\\_References/Overview\\_of\\_Public\\_Trust\\_Doctrine.pdf](http://training.fws.gov/courses/csp/csp3112/resources/Related_References/Overview_of_Public_Trust_Doctrine.pdf). 5 pp.
- Otterstatter MC, Thomson JD. 2008. Does pathogen spillover from commercially reared bumble bees threaten wild pollinators? PLoS ONE 3(7): e2771. doi:10.1371/journal.pone.0002771. [accessed 2015 August]  
<http://www.plosone.org/article/fetchObject.action?uri=info:doi/10.1371/journal.pone.0002771&representation=PDF>.
- Perez KE, Minton RL. 2008. Practical applications for systematics and taxonomy in North American freshwater gastropod conservation. J. N. Am. Benthol. Soc. 27(2):471-483.
- Pflieger WL. 1996. The crayfishes of Missouri. Jefferson City (MO): Missouri Department of Conservation. 152pp.
- Piephoff T, Camburn K, Davis R, LeGrand HE, Pippen J, Pratt D, Shultz S, Swick N, Tove M. 2013. Official list of the birds of North Carolina [webpage]. NC Bird Records Committee; [accessed 2015 Mar 31].  
[http://www.carolinabirdclub.org/brc/checklist\\_of\\_North\\_Carolina\\_birds.html](http://www.carolinabirdclub.org/brc/checklist_of_North_Carolina_birds.html).
- Pleasant JM, Oberhauser KS. 2012. Milkweed loss in agricultural fields because of herbicide use: effect on the monarch butterfly population. Insect Conservation and Diversity, The Royal Entomological Society. doi: 10.1111/j.1752-4598.2012.00196.x. [accessed 2015 August]  
[http://www.mlmp.org/results/findings/pleasants\\_and\\_oberhauser\\_2012\\_milkweed\\_loss\\_in\\_ag\\_fields.pdf](http://www.mlmp.org/results/findings/pleasants_and_oberhauser_2012_milkweed_loss_in_ag_fields.pdf).
- Rabeni CF. 1992. Trophic linkage between stream Centrarchids and their crayfish prey. Can. J. Fish. Aquat. Sci. 49:1714-1721.
- Rabeni CF, Smale MA. 1995. Effects of siltation on stream fishes and the potential mitigating role of the buffering riparian zone. Hydrobiologia 303(1-3):211-219.
- Ray KL. 2011. Factors affecting Wilson's Plover (*Charadrius wilsonia*) demography and habitat use at Onslow Beach, Marine Corps Base Camp Lejeune, North Carolina [thesis]. [Blacksburg (VA)]: Virginia Polytechnic Institute and State University.

- Reeves B, Pfaffko M. 2013. Conserving the Eastern Hellbender in Tennessee. *Endangered Species Bulletin*. United States Fish and Wildlife Service. Available on the internet <http://www.fws.gov/endangered/news/episodes/bu-04-2013/story2/>.
- Reilly E, Clayton D, Nauman R, Olson D, Welsh H, Devlin B. 2009. Spatial model of optimal habitat for the Siskiyou Mountains salamander (*Plethodon stormi*) north of the Siskiyou crest. Chapter 2, pp. 23–25 In: Olson DH, Clayton DR, Reilly EC, Nauman RS, Devlin B, Welsh Jr HH. *Conservation of the Siskiyou Mountains Salamander (Plethodon stormi)*. *Northwest Fauna* 6: 1–73.
- Reynolds J, Souty-Grosset C. 2012. *Management of Freshwater Biodiversity: Crayfish as Bioindicators*. Cambridge University Press, Cambridge, United Kingdom. 384pp.
- Ricciardi A, Palmer ME, Yan ND. 2011. Should biological invasions be managed as natural disasters? *BioScience* 61(4):312-317.
- Rich TD, Beardmore CJ, Berlanga H, Blancher PJ, Bradstreet MSW, Butcher GS, Demarest DW, Dunn EH, Hunter WC, Iñigo-Elias EE, Kennedy JA, Martell AM, Panjabi AO, Pashley DN, Rosenberg KV, Rustay CM, Wendt JS, Will TC. 2004. *Partners in Flight North American Landbird Conservation Plan*. Cornell Lab of Ornithology. Ithaca, NY. [accessed 2015 August] [http://www.partnersinflight.org/cont\\_plan/](http://www.partnersinflight.org/cont_plan/) (VERSION: March 2005).
- Richards DC. 2004. Competition between the threatened Bliss Rapids snail, *Taylorconcha serpenticola* (Hershler et al.) and the invasive, aquatic snail *Potamopyrgus antipodarum* (Gray). PhD Dissertation, Montana State University, Bozeman, Montana. [accessed 2015 August] <http://scholarworks.montana.edu/xmlui/bitstream/handle/1/2129/RichardsD1204.pdf?sequence=1>. 177 p.
- Richman NI, Bohm M, Adams SB, Alvarez F, Bergey EA, Bunn JJS, Burnham Q, Cordeiro J, Coughran J, Crandall KA, et al. 2015. Multiple drivers of decline in the global status of freshwater crayfish (Decapoda: Astacidea). *Philos Trans B*. [accessed 2015 August];370(1662). doi:[10.1098/rstb.2014.0060](https://doi.org/10.1098/rstb.2014.0060).
- Ricketts TH, Dinerstein E, Olson DM, Loucks C. 1999. Who's where in North America? Patterns of species richness and the utility of indicator taxa for conservation. *BioScience* 49(5):369-381.
- Ripley J, Iwanowicz L, Blazer V, Foran C. 2008. Utilization of protein expression profiles as indicators of environmental impairment of Smallmouth Bass (*Micropterus dolomieu*) from the Shenandoah River, Virginia, USA. *Environ Toxicol Chem*. 27:1756–1767.
- Rittenhouse TAG, Harper EB, Rehard LE, Semlitsch RD. 2008. The role of microhabitats in the desiccation and survival of amphibians in recently harvested oak-hickory forest. *Copeia* 4:807–814.
- Roe KJ, Lydeard C. 1998. Molecular systematics of the freshwater mussel genus *Potamilus* (bivalvia: unionidae). *Malacologia* 39(1-2):195-205.
- Russ WT, Fraley SJ. 2014. Status Update for Six Rare Crayfishes (Decapoda: Cambaridae) in Western North Carolina. *Journal of the North Carolina Academy of Science* 130(2):25-39.
- Sabine JB, Meyers JM, Moore CT, Schweitzer SH. 2008. Effects of human activity on behavior of breeding American Oystercatchers, Cumberland Island National Seashore, Georgia, USA. *Waterbirds*. 31(1):70–82.

- [SAMAB] Southern Appalachian Man and the Biosphere. 1996a. Southern Appalachian Assessment Report, Summary Report. [accessed 2015 August] [http://www.samab.org/site/wp-content/uploads/2011/06/SAA\\_summary\\_report.pdf](http://www.samab.org/site/wp-content/uploads/2011/06/SAA_summary_report.pdf). 164 p.
- [SAMAB] Southern Appalachian Man and the Biosphere. 1996b. Southern Appalachian Assessment Report, Aquatic Resources Technical Report. [accessed 2015 August] <http://www.samab.org/site/wp-content/uploads/2011/06/SAA-Aquatics-report.pdf>. 146 p.
- [SAMBI] South Atlantic Migratory Bird Initiative. 2004. South Atlantic Migratory Bird Initiative Pelagic Conservation Plan [draft]. US Fish and Wildlife Service, Charleston (SC). 10 p.
- [SAMBI] South Atlantic Migratory Bird Initiative. 2006. South Atlantic Migratory Bird Initiative Implementation Plan, Version 3.1. (Watson C, Malloy K (editors). US Fish and Wildlife Service, Charleston (SC); [accessed 2015 August] [http://www.acjv.org/documents/SAMBI\\_Plan3.2.pdf](http://www.acjv.org/documents/SAMBI_Plan3.2.pdf). 99 p.
- Sauer JR, Link WA, Fallon JE, Pardieck KL, Ziolkowski Jr. DJ. 2013. The North American Breeding Bird Survey 1966–2011: summary analysis and species accounts. *N Am Fauna*. [accessed 2015 August];79:1–32. doi:[10.3996/nafa.79.0001](https://doi.org/10.3996/nafa.79.0001).
- Schuster GA. 1997. Resource management of freshwater crustaceans in the southeastern United States. In: Benz, G.W., Collins, E.D., (eds.), *Aquatic Fauna in Peril: The Southeastern Perspective*, Special publication 1, Southeast Aquatic Research Institute, Lenz Design & Communications, Decatur, GA, pp. 269–282.
- Schwalb AN, Pusch MT. 2007. Horizontal and vertical movements of unionid mussels in a lowland river. *J. N. Am. Benthol. Soc.* 26(2):261-271.
- Seiler SM, Turner AM. 2004. Growth and population size of crayfish in headwater streams: individual- and higher-level consequences of acidification. *Freshw Biol.* 49:870–881.
- Serb JM. 2006. Discovery of genetically distinct sympatric lineages in the freshwater mussel *Cyprogenia aberti* (Bivalvia: Unionidae). *J. Mollus. Stud.* 72(4):425-434.
- Shannon L, Biggins RG, Hylton RE. 1993. Freshwater mussels in peril: perspectives of the US Fish and Wildlife Service. In Cummings KS, Buchanan AC, Koch LM, editors. *Conservation and management of freshwater mussels*. Rock Island (IL): Upper Mississippi River Conservation Committee. p. 66–68.
- Shields MA, Parnell JF. 1990. Marsh nesting by American Oystercatchers in North Carolina. *J. Field Ornithol.* 61(4):431-433.
- Shochat E, Lerman SB, Anderies JM, Warren PS, Faeth SH, Nilon CH. 2010. Invasion, competition, and biodiversity loss in urban ecosystems. *BioScience* 60(3):199-208.
- Shoo LP, Storlie C, Williams YM, Williams SE. 2010. Potential for mountaintop boulder fields to buffer species against extreme heat stress under climate change. *Int. J. Biometeorol.* 54:475-478.
- Shoo LP, Olson DH, McMenemy SK, Murray KA, VanSluys M, Donnelly MA, Stratford D, Terhivuo J, Merino-Viteri A, Herbert SM, Bishop PJ, Corn PS, Dovey L, Griffiths RA, Lowe K, Mahony M, McCallum H, Shuker JD, Simpkins C, Skerratt LF, Williams SE, Hero JM. 2011. Engineering a future for amphibians under climate change. *Journal of Applied Ecology*, 48: 487–492. [accessed 2015 August] doi: 10.1111/j.1365-2664.2010.01942.x.

- Silk N, Ciruna K (editors). 2006. A practitioner's guide to freshwater biodiversity conservation. Island Press, Washington DC. 408 p.
- Simmons JW, Fraley SJ. 2010. Distribution, status, and life-history observations of crayfishes in western North Carolina. *Southeast Nat.* [accessed 2015 July];9(3):79–126. doi:10.1656/058.009.s316.
- Skeldon MA, Vadeboncoeur MA, Hamburg SP, Blum JD. 2007. Terrestrial gastropod responses to an ecosystem-level calcium manipulation in a northern hardwood forest. *Canadian Journal of Zoology* 85(9):994-1007. [accessed 2015 August] <http://scholars.unh.edu/cgi/viewcontent.cgi?article=1017&context=ersc>.
- Smallwood JA, Causey MF, Mossop DH, Klucsarits JR, Robertson B, Robertson S, Mason J, Maurer MJ, Melvin RJ, Dawson RD, et al. 2009. Why are American Kestrel (*Falco sparverius*) populations declining in North America? Evidence from nest box programs. *J Raptor Res.* 43(4):274–282.
- Snyder NFR, Derrickson SR, Beissinger SR, Wiley WJ, Smith TB, Toone WD, Miller B. 1996. Limitations of captive breeding in endangered species recovery. *Conservation Biology* 10:338–348. [accessed 2015 August] [https://www.cnr.berkeley.edu/beislab/BeissingerLab/publications/Snyder\\_etal\\_ConsBio\\_1996.pdf](https://www.cnr.berkeley.edu/beislab/BeissingerLab/publications/Snyder_etal_ConsBio_1996.pdf).
- Somers AB, Bridle KA, Herman DW, Nelson AB. 2000. The restoration and management of small wetlands of the mountains and piedmont in the southeast: a manual emphasizing endangered and threatened species habitat with a focus on bog turtles. A joint publication of the Watershed Science and Wetland Science Institutes of the US Department of Agriculture, Natural Resources Conservation Service, The University of North Carolina at Greensboro, and Pilot View Resource Conservation and Development, Inc. [accessed 2015 August] [http://libres.uncg.edu/ir/uncg/f/A\\_Somers\\_Restoration\\_2000\\_intro-toc.pdf](http://libres.uncg.edu/ir/uncg/f/A_Somers_Restoration_2000_intro-toc.pdf). 152 pp.
- Somers AB, Matthews CE. 2006. The Box Turtle connection: a passageway into the natural world. Greensboro (NC). [accessed 2015 August] <http://www.uncg.edu/~absomers/BoxTurtleBook.pdf>. 127 p.
- Somers AB, Mansfield-Jones J, Braswell J. 2007. In stream, streamside, and under stream bank movements of a bog turtle, *Glyptemys muhlenbergii*. *Chelonian Conservation and Biology* 6(2):286-288.
- Species assessments [webpage]. c2015. Tasmania (Australia): Agreement on the Conservation of Albatrosses and Petrels; [accessed 2015 August]. <http://www.acap.aq/en/acap-species>.
- Statzner B, Peltret O, Tomanova S. 2003. Crayfish as geomorphic agents and ecosystem engineers: effect of a biomass gradient on baseflow and flood-induced transport of gravel and sand in experimental streams. *Freshwater Biology* 48:147-163.
- Steffy LY, Kilham SS. 2006. Effects of urbanization and land use on fish communities in the Valley Creek watershed, Chester County, Pennsylvania. *Urban Ecosyst.* 9:119–133.
- Stein BA. 2002. States of the Union: ranking America's biodiversity. Arlington (VA): NatureServe.
- Stenroth P, Nystrom P. 2003. Exotic crayfish in a brown water stream: effects on juvenile trout, invertebrates and algae. *Freshwater Biology* 48:466-475.
- Storfer A. 2003. Amphibian declines: future directions. *Diversity and Distributions* 9:151-163. Blackwell Publishing Ltd. [accessed 2015 August] [http://public.wsu.edu/~storfer/pdfs/Storfer\\_2003.pdf](http://public.wsu.edu/~storfer/pdfs/Storfer_2003.pdf).

- Street MW, Deaton AS, Chappell WS, Mooreside PD. 2004. Coastal habitat protection plan. Morehead City (NC): NC Division of Marine Fisheries.
- Sturbois A, Ponsero A, Desroy N, Le Mao P, Fournier J. 2015. Exploitation of intertidal feeding resources by the red knot *Calidris canutus* under megatidal conditions (Bay of Saint-Brieuc, France). *J Sea Res.* 96:23–30.
- Suski JG, Salice CJ, Patiño R. 2012. Species-specific and transgenerational responses to increasing salinity in sympatric freshwater gastropods. *Environmental Toxicology and Chemistry* 31(11):2517-2524.
- Suter II GW, Cormier SM. 2014. Why care about aquatic insects: uses, benefits, and services. *Integrated Environmental Assessment and Management* 11(2):188-194.
- Taillie PJ, Marcus JF, Carpenter JP, Anderson SK. *In Review*. The current distribution and habitat associations of Bachman's Sparrow (*Peuceea aestivalis*) in North Carolina, USA. *Chat*.
- Taillie PJ, Peterson MN, Moorman CE. 2015. The relative importance of multi-scale factors in the distribution of Bachman's Sparrow and the implications for ecosystem conservation. *Condor.* 117(2):137–146.
- Taylor CA, Schuster GA, Cooper JE, DiStefano RJ, Eversole AG, Hamr P, Hobbs III HH, Robison HW, Skelton CE, Thomas RF. 2007. A reassessment of the conservation status of crayfishes of the United States and Canada after 10+ years of increased awareness. *Fish.* [accessed 2015 July];32(8): 372–389. doi:10.1577/1548-8446(2007)32[372:AROTCS]2.0.CO;2.
- Taylor CA, Schuster GA. 2004. The crayfishes of Kentucky. Special Publication no. 28. Champaign (IL): Illinois Natural History Survey. 219 p.
- Taylor CA, Warren Jr. ML, Fitzpatrick Jr. JE, Hobbs III HH, Jezerinac RE, Pflieger WL, Robison HW. 1996. Conservation status of crayfishes of the United States and Canada. *Fish.* 21(4):25–38.
- Thoma RF. 2012. The life history and conservation status of the Grandfather Mountain Crayfish (*Cambarus* (*Cambarus*) *eeseehensis*) in North Carolina. MBI Technical Report MCI/2012-X-X. Center for Applied Bioassessment & Biocriteria, Midwest Biodiversity Institute, Columbus (OH). 14 p.
- Trani MK, Ford WM, Chapman BR, editors. 2007. The land manager's guide to mammals of the South. Durham (NC): The Nature Conservancy, Southeastern Region; [accessed 2015 July]. [http://www.nrs.fs.fed.us/pubs/jrnl/2007/nrs\\_2007\\_trani-lndmgr-full\\_009.pdf](http://www.nrs.fs.fed.us/pubs/jrnl/2007/nrs_2007_trani-lndmgr-full_009.pdf).
- Tuck GN, Phillips RA, Small C, Thomson RB, Klaer NL, Taylor F, Wanless RM, Arrizabalaga H. 2011. An assessment of seabird–fishery interactions in the Atlantic Ocean. *ICES J. Mar. Sci.* 68:1628–1637.
- USFWS National Digital Library [website]. c2011–2015. US Fish and Wildlife Service; [accessed 2015 August]. <http://digitalmedia.fws.gov/cdm/>.
- [USFWS] US Fish and Wildlife Service. 1990. Appalachian Northern Flying Squirrels (*Glaucomys sabrinus fuscus* and *Glaucomys sabrinus coloratus*) recovery plan. Annapolis (MD): US Fish and Wildlife Service; [accessed 2015 July]. [http://ecos.fws.gov/docs/recovery\\_plan/900924c.pdf](http://ecos.fws.gov/docs/recovery_plan/900924c.pdf).
- [USFWS] US Fish and Wildlife Service. 1996. Piping Plover (*Charadrius melodus*) Atlantic Coast population revised recovery plan. Hadley (VA): US Fish and Wildlife Service.



- [USFWS] US Fish and Wildlife Service. 2000. Policy regarding controlled propagation of species listed under the Endangered Species Act. Federal Register 65:56916–56922. [accessed 2015 August] <http://www.fws.gov/endangered/laws-policies/policy-controlled-propagation.html>.
- [USFWS] US Fish and Wildlife Service. 2001. Fish and Wildlife Service designates critical habitat for endangered Spruce-fir Moss Spider [website news release]. [accessed 2015 August] <http://www.fws.gov/southeast/news/2001/r01-044.html>.
- [USFWS] US Fish and Wildlife Service. 2011. Abundance and productivity estimates – 2010 update: Atlantic Coast Piping Plover population. Sudbury (MA): US Fish and Wildlife Service. 4 p.
- [USFWS] US Fish and Wildlife Service. 2013. US Fish and Wildlife Service finds listing warranted but precluded for Rattlesnake-Master Borer Moth [website news release]. [accessed 2015 August] <http://www.fws.gov/midwest/news/669.html>.
- [USFWS] US Fish and Wildlife Service. 2014. Endangered and threatened wildlife and plants; threatened species status of the Rufa Red Knot. 50 CFR Part 17. Fed Regist. 79(238):73706–73748.
- [USFWS] US Fish and Wildlife Service. 2015. Red Wolf recovery program, history of the Red Wolf recovery program.[web page, last updated 7/13/2015] USFWS Southeast Region [accessed 2015 August] <http://www.fws.gov/redwolf/redwolfrecovery.html>
- [USFWS] US Fish and Wildlife Service. 2011. Endangered and threatened wildlife and plants; 90-day finding on a petition to list the American Eel as threatened. Federal Register 76(189):60431-60444. [accessed 2015 August] <http://www.gpo.gov/fdsys/pkg/FR-2011-09-29/pdf/FR-2011-09-29.pdf>.
- White-Nose Syndrome.org [website]. n.d. US Fish and Wildlife Service; [accessed 2015 July]. <https://www.whitenosesyndrome.org/>
- Imperiled freshwater organisms of North America [website]. 2013. American Fisheries Society and US Geological Survey; [accessed 2014 Nov]. <http://fl.biology.usgs.gov/afs/index.html>.
- Usio N, Townsend CR. 2000. Distribution of the New Zealand crayfish *Paranephrops zealandicus* in relation to stream physico-chemistry, predatory fish, and invertebrate prey. N Z J Mar Freshw Res. 34:557–567.
- Vaughn CC. 2010. Biodiversity losses and ecosystem function in freshwaters: emerging conclusions and research directions. BioSci. 60(1):25–35.
- Vaughn CC, Hakenkamp CC. 2001. The functional role of burrowing bivalves in freshwater ecosystems. Freshw Biol. 46:1431–1446.
- Vaughn CC, Taylor CM. 1999. Impoundments and the decline of freshwater mussels: a case study of an extinction gradient. Conserv Biol (13):912–920.
- Vogt RC. 1981. Food partitioning in three sympatric species of map turtle, genus *Graptemys* (Testudinata, Emydidae). American Midland Naturalist 105:102–111.
- Walrut BP. 2004. Domestication and absolute ownership of fish in the English common law. Journal of Fish Biology, 65: 325.

- Wang G, Ma P, Zhang Q, Lewis J, Lacey M, Furukawa Y, O'Reilly SE, Meaux S, McLachlan J, Zhang S. 2012. Endocrine disrupting chemicals in New Orleans surface waters and Mississippi Sound sediments. *J. Environ. Monit.* 14(1353):
- Wang N, Ingersoll CG, Ivey CD, Hardesty DK, May TW, Augspurger T, Roberts AD, van Genderen E, Barnhart MC. 2010. Sensitivity of early life stages of freshwater mussels (Unionidae) to acute and chronic toxicity of lead, cadmium, and zinc in water. *Environmental Toxicology and Chemistry* 29(9):2053-2063.
- Warren ML, Angermeier PL, Burr BM, and Haag WR. 1997. Decline of a diverse fish fauna: patterns of imperilment and protection in the southeastern United States: In Benz GW, Collins DE (eds). *Aquatic fauna in peril: the southeastern perspective*. Special Publ. 1, Southeast Aquatic Research Institute, Lenz Design and Communications, Decatur (GA). p.105-164.
- Watkins BP, Petersen SL, Ryan PG. 2008. Interactions between seabirds and deep-water hake trawl gear: an assessment of impacts in South African waters. *Anim. Conserv.* 11:247–254.
- Watson C, Malloy K. 2006. The South Atlantic Migratory Bird Initiative Implementation Plan: an integrated approach to conservation of all birds across all habitats. US Fish and Wildlife Service, Atlanta (GA) and Charleston (SC). [accessed 2015 August] [http://www.aciv.org/documents/SAMBI\\_Plan3.2.pdf](http://www.aciv.org/documents/SAMBI_Plan3.2.pdf). 99 pp.
- Watts BD, Paxton BJ. 2014. Status and distribution of colonial waterbirds in coastal Virginia: 2013 breeding season. Williamsburg (VA): Center for Conservation Biology, College of William and Mary/Virginia Commonwealth University. 23 p.
- Watters GT, O'Dee SH, Chordas III S. 2001. Patterns of vertical migration in freshwater mussels (Bivalvia: Unionoida). *Ecology* 16(4):541-550.
- Weigl PD. 2007. The Northern Flying Squirrel (*Glaucomys sabrinus*): a conservation challenge. *J Mammal.* 88(4):897–907.
- Welch SM. 2006. Multi-scale habitat associations of three primary burrowing crayfish [dissertation]. [Clemson (SC)]: Clemson University. 112 p.
- Welch SM, Eversole AG. 2006. The occurrence of primary burrowing crayfish in terrestrial habitat. *Biol Conserv.* 130:458–464.
- Welsh SA, Loughman ZJ, Simon TP. 2010. Concluding remarks: a symposium on the conservation, biology, and natural history of crayfishes from the southern United States. *Southeast Nat.* 9(3):267–269. [doi:10.1656/058.009.s315](https://doi.org/10.1656/058.009.s315).
- Williams JD, Warren Jr. ML, Cummings KS, Harris JL, Neves RL. 1993. Conservation status of freshwater mussels of the United States and Canada. *Fish.* 18:6–22.
- Wilson EO. 2005. Systematics and the future of biology. *Proceedings of the National Academy of Sciences of the United States of America* 102:6520–6521.
- Wilson MJ. 2007. Terrestrial mollusc pests. In *Field Manual of Techniques in Invertebrate Pathology* (pp. 751-765). Springer Netherlands.

- Wilson DM, Naimo TJ, Wiener JG, Anderson RV, Sandheinrich MB, Sparks RE. 1995. Declining populations of the fingernail clam *Musculium transversum* in the upper Mississippi River. *Hydrobiol.* (34):209–220.
- Willson JD, Dorcas ME. 2003. Effects of habitat disturbance on stream salamanders: implications for buffer zones and watershed management. *Conservation Biology* 17(3):763-771.
- Wilson RC, Henson T. 1993. History of cooperative management of North Carolina's colony-nesting waterbirds. *Proc Annu Conf Southeast Assoc Fish Wildl Agencies.* 47:328–332.
- Wilson WAS. 2008. Bioaccumulation of trace elements by bivalves in the Altamaha River system [dissertation]. [Athens (GA)]: University of Georgia.
- Winn B, Brown S, Spiegel C, Reynolds D, Johnston S. 2013. Atlantic Flyway shorebird conservation business strategy. Manomet (MA): Manomet Center for Conservation Sciences. 27 p.
- Withrow JR, Smith EL, Koch FH, Yemshanov D. 2015. Managing outbreaks of invasive species – a new method to prioritize preemptive quarantine efforts across large geographic regions. *J Env. Manag.* 150:367-377.
- Wood PB, Sheehan J, Keyser P, Buehler D, Larkin J, Rodewald A, Stoleson S, Wigley TB, Mizel J, Boves T, George G, Bakermans M, Beachy T, Evans A, McDermott M, Newell F, Perkins K, White M. 2013. Management guidelines for enhancing Cerulean Warbler breeding habitat in Appalachian hardwood forests. The Plains (VA): American Bird Conservancy. [accessed 2015 August] <http://woodlandstewards.osu.edu/sites/woodlands/files/d6/files/pubfiles/Cerulean%20Management%20Guide.pdf>. 28 p.
- Wong CS, Capel PD, Nowell LH. 2000. Organochlorine pesticides and PCBs in stream sediment and aquatic biota—initial results from the National Water Quality Assessment Program, 1992–1995. US Geological Survey Water-Resources Investigations Report 00-4053. US Geological Survey, Sacramento (CA). [accessed 2015 August] <http://water.usgs.gov/nawqa/pnsp/pubs/wrir004053/wrir004053.pdf>. 95 pp.
- Wong PK, Kwong KL, Qiu JW. 2009. Complex interactions among fish, snails and macrophytes: implications for biological control of an invasive snail. *Biol. Invasions* 11: 2223-2232.
- Yeh YM, Huang HW, Dietrich KS, Melvin E. 2013. Estimates of seabird incidental catch by pelagic longline fisheries in the South Atlantic Ocean. *Anim Conserv.* 16:141–152.

# Chapter 4. Habitats

---

**Required Element 2:** Descriptions of locations and relative condition of key habitats and community types essential to conservation of species identified as conservation priorities.

## 4.1 Introduction

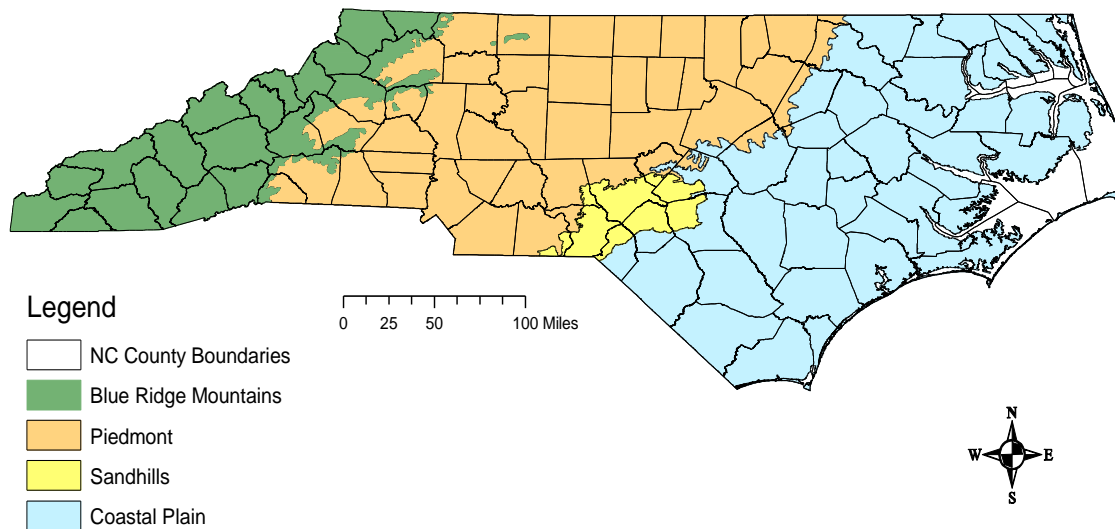
There are many factors that influence where a species occurs in the landscape, its distribution and abundance, and its rate of reproductive success and survival (Hall et al. 1997; Winger 1981; Turner 1989). A landscape composed of multiple natural community types is more likely to contain the necessary resources to provide habitat for a species (Stewart et al. 2010; Morrison et al. 2012). Landscape composition varies across the state with elevation, moisture and temperature gradients, and soil textures having a significant influence on natural community structure. The concept of habitat is based on the availability of the appropriate combination of food, cover, and water resources, climatic conditions, and other environmental conditions (e.g., competitors, predators, connectivity) that supports the ability of a species to survive and reproduce (Hall et al. 1997; Morrison et al. 2012).

An important concept in wildlife–habitat relationships is that they are specific to the organism, are temporally and spatially scale-dependent, and are influenced by each organism in the system (Hall et al. 1997; Wiens 1989). Some habitats that can form when vegetation is dormant and rainfall is high, such as ephemeral pools and wetlands, are distributed seasonally due to climatic and environmental conditions. In other cases, a habitat may be distributed based on periodic episodes of natural disturbance, such as wildfire or flooding. Given the complexities of natural communities and the variability of the organisms associated with them, we use local and regional landscape-scale approaches more often than species-specific approaches in order to accomplish conservation. Therefore, habitats are considered to be the sum of all the resources a species needs to survive and persist (Hall et al. 1997).

Whether they are aquatic or terrestrial systems, natural communities and the habitats they provide are highly interconnected and influence one another. As an aid to understanding this complexity and to provide a landscape framework for conservation planning, it is helpful to broadly represent the distribution of important natural communities by using widely accepted ecoregional units. Ecoregions are often defined based on landscape settings and patterns that are influenced by climate, soils, land surface form, and potential natural vegetation (Omernik 1987), and can be useful for organizing, interpreting, and reporting information about land-use dynamics (Gallant et al. 2004). Though there are generally considered to be three physiographic provinces in North Carolina (Mountains, Piedmont, and Coastal Plain) we have used four

ecoregion boundaries described by Bailey (1995, 1998, 2009) and Omernik and Griffith (2008) as a framework for the wetland and terrestrial community descriptions found in this document. Figure 4.1.1 provides a map of the four ecoregions used in this Plan to organize information within a regional perspective.

**Figure 4.1.1 North Carolina Ecoregions (Bailey 2009).**



- **Southern Blue Ridge Mountains (Mountains).** The Mountain ecoregion includes all portions of the Southern Appalachian mountain physiographic province that are west of the Blue Ridge Escarpment. As shown in Figure 4.1 There are several foothill ranges (the Brushy, Sauratown, and South mountains) located within the Piedmont province that are part of the Mountain ecoregion. North Carolina has the highest elevations of any state east of the Mississippi River, with Mount Mitchell being the highest peak at 6,684 feet (above mean sea level) (SCO 2014). This ecoregion covers about 17% of the state and is predominantly forested with small patches of agricultural and developed lands found mainly in the broad valleys.
- **Piedmont.** The Piedmont ecoregion includes areas east of the foot of the Blue Ridge Escarpment and west of the fall line, excluding the Brushy, Sauratown, and South mountain ranges. The fall line is a major break in geologic structure between the Piedmont and the Coastal Plain which results in differences in ecosystem patterns and the variety of relief and roughness (Bailey 2009). This ecoregion covers about 40% of the state, is centrally located between the Mountains and Coastal Plain, and generally contains the most urban areas with the highest population densities. A variety of underlying hard rock formations influence the landform, with gently rolling hills to the rather steep hills of the Uwharrie Mountain Range (Montgomery, Randolph, and Stanly counties) and the Kings Mountain Range (Cleveland and Gaston counties) (SCO 2014).

Elevations range from about 1,500 feet in the foothills to about 200 feet at the fall line (SCO 2014). Because water resources are often seasonally limited, several reservoirs have been built to provide water supplies to rapidly developing urban and suburban centers that are replacing agriculture and forest lands (Gallant et al. 2004).

- **Sandhills.** The North Carolina Sandhills are the southwestern portion of the Coastal Plain physiographic province. The Sandhills ecoregion is distinguished because of its distinctive geomorphology and vegetation and covers about 3% of the state. It is generally located between the south-central and southeastern part of the state, encompassing portions of Anson, Cumberland, Harnett, Hoke, Lee, Moore, Richmond, Scotland, and Montgomery counties. The name derives from the predominantly sandy soils formed of Cretaceous-age marine sands and, in some places, clays that are capped by Tertiary-age sands deposited over Piedmont metamorphic rocks. The landscape has rolling hills and soils tend to be nutrient poor. The Sandhills represents a former coastline and is well known for having many rare plants (Omernik and Griffith 2008).
- **Mid-Atlantic Coastal Plain (Coastal Plain).** This ecoregion includes areas east of the fall line (excluding the Sandhills) and the tidal coast (ocean, sounds, barrier islands, and mainland brackish and salt marshes). The Coastal Plain covers about 40% of the state (Land et al. 2004). It may be divided roughly into two sections: the tidewater area (lower Coastal Plain), which is largely flat and swampy, and the interior portion (upper Coastal Plain), which is made up of gently sloping elevations and is better drained than other regions. The average elevation is from about 200 feet at the fall line (or western boundary separation from the Piedmont), sloping to an elevation of generally 50 feet or less over most of the mainland landscape, with barrier islands being close to sea level (SCO 2014).

### 4.1.1 Natural Community Descriptions

This chapter provides descriptions for important aquatic, wetland, and terrestrial natural communities found in North Carolina and updates material provided in Chapter 5 of the original Plan (NCWRC 2005). The community descriptions incorporate a subset of the climate change vulnerability assessments conducted by the NC Natural Heritage Program (NCNHP) with other resource agencies in 2010.

Section 4.2 provides descriptions for 12 aquatic community types, and their characteristics have been incorporated into the descriptions of the 17 river basins described by the NC Department of Environment and Natural Resources, [Division of Water Resources](#). Table 4.1.1 provides a list of the aquatic community descriptions provided in this chapter and the ecoregions where they occur. The stream and river system classifications are based on a framework developed by the Southeast Aquatic Resources Partnership (Sheldon and Anderson 2013) and system descriptions are delineated based on size of the drainage area (DA). Table 4.1.2 provides a list of the 17 river basins and identifies which ecoregions of the state they cross.

**Table 4.1.1 Aquatic communities and ecoregion associations**

Community Descriptions	Mountains	Piedmont	Sandhills	Coastal Plain
Coldwater Systems (<20°C)	X	X		
Coolwater Systems (>20°C, <25°C)	X	X		
Warmwater Systems (>25°C)	X	X	X	X
Headwaters/Small Creek Communities (<40 sq.mi. DA)	X	X	X	X
Large Creeks/Small River Communities (40–200 sq.mi. DA)	X	X	X	X
Medium River Communities (200–3,800 sq.mi. DA)	X	X	X	X
Large River Communities (>3,800 sq.mi. DA)				X
Stream Swamp Systems				X
Natural Lakes				X
Reservoirs & Impoundments	X	X	X	X
Groundwater, Springs, Subterranean Water	X	X	X	X
Estuarine Aquatic Communities				X

**Table 4.1.2 [North Carolina river basins](#) and ecoregion associations**  
(click on link for a river basin map)

River Basin	Mountains	Piedmont	Sandhills	Coastal Plain
Broad	X	X		
Catawba	X	X		
Cape Fear		X	X	X
Chowan				X
French Broad	X			
Hiwassee	X			
Little Tennessee	X			
Lumber			X	X
Neuse		X		X
New	X			
Pasquotank				X
Roanoke	X	X		X
Savanna	X			
Tar-Pamlico		X		X
Watauga	X			
White Oak				X
Yadkin-Pee Dee	X	X	X	

Recommendations for conservation and management actions, specific to each of the 12 aquatic natural community types and the 17 river basins described in this section, are provided at the end of each description. Appendix H provides a crosswalk between the aquatic priority species introduced in Chapter 3 and the aquatic habitats and river basins where they are found in North Carolina.

Section 4.3 provides descriptions for the four ecoregions as well as for 11 wetland and 17 terrestrial communities. Table 4.1.3 provides a list of the terrestrial community types (in alphabetical order) described in this chapter and the ecoregions where they occur. The community types are based on descriptions developed by the NCNHP (Schafale 2012). Appendix H associates the terrestrial Species of Greatest Conservation Need (SGCN) introduced in Chapter 3 and the terrestrial habitats and ecoregions they use in North Carolina. The information in this section updates material found in Chapter 5A of the original Plan (NCWRC 2005).

**Table 4.1.3 Natural community types and ecoregion associations**

<b>Community Types</b>	<b>Mountains</b>	<b>Piedmont</b>	<b>Sandhills</b>	<b>Coastal Plain</b>
<b>WETLAND COMMUNITIES</b>				
Blackwater Floodplains			X	X
Bogs & Fens	X			
Brownwater Floodplains				X
Estuarine Wetland Communities				X
Freshwater Tidal Wetlands				X
Inland Floodplains	X	X	X	
Nonalluvial Mineral Wetlands			X	X
Pocosins			X	X
Upland Pools & Depressions	X	X	X	X
Upland Seepages & Spray Cliffs	X	X	X	X
Wet Pine Savannas			X	X
<b>UPLAND COMMUNITIES</b>				
Caves & Mines	X	X		X
Cove Forests	X			
Dry Coniferous Woodlands (includes Loblolly & Slash Pine Timberlands)	X	X	X	X
Dry Longleaf Pine Communities		X	X	X
Grass & Heath Balds	X	X		
High-elevation Cliffs & Rock Outcrops	X			
Low Elevation Flatrocks, Cliffs, & Rock Outcrops	X	X		X



**Table 4.1.3 Natural community types and ecoregion associations**

<b>Community Types</b>	<b>Mountains</b>	<b>Piedmont</b>	<b>Sandhills</b>	<b>Coastal Plain</b>
Mafic Glades & Barrens	X			
Maritime Forests				X
Maritime Grasslands				X
Mesic Forests		X	X	X
Oak & Mixed Hardwood/Pine Forests		X	X	X
Montane Oak Forests	X			
Northern Hardwood Forests	X			
Sand, Shell, & Wrack Shorelines				X
Spruce–Fir Forests	X			
Successional Communities (Herbaceous, Shrub, and Woody)	X	X	X	X

Section 4.4 provides additional information about conservation concerns for coastal and marine environments managed by the NC Division of Marine Fisheries (NCDMF) and the National Oceanic and Atmospheric Administration (NOAA) Fisheries, including the estuarine aquatic communities described in Section 4.2. Conservation measures developed by these agencies as well as by the Albemarle-Pamlico National Estuary Partnership (APNEP) are included, and directions to additional information about these measures are provided in this section. This information updates material found in Chapter 5C of the original Plan (NCWRC 2005).

#### **4.1.2 Natural Community Priorities**

The North Carolina Wildlife Resource Commission’s (NCWRC) land acquisition objectives include consideration for protecting important aquatic and terrestrial habitats. Other objectives include expanding and connecting game lands and land conservation areas; providing the public with opportunities for hunting, fishing, wildlife observation, and other recreation activities; protecting wildlife migration corridors and providing connectivity between priority habitats. These and other objectives are outlined in the Commission’s Phase I Land Acquisition Investigation Form used to evaluate potential land acquisition sites.

Many of the state’s natural community types cover large areas and are well represented, while others cover less area and may be more at risk from loss of biodiversity when considering local and regional threats (i.e., land use change, development). Given the richness of their biodiversity, the ecosystem services they support, and the benefits they provide to wildlife (including SGCN and other priority species), certain natural community types are of higher priority for land conservation action because they are more imperiled (NCWRC 2012). These priority habitats are identified in Table 4.1.4.

**Table 4.1.4 Priority natural community types and their ecoregion associations**

Ecoregion	Community Type
Statewide	All wetlands Riparian and floodplain communities Early successional communities Rock outcrops Streams and rivers Caves and mines
Mountains	Bogs and fens Spruce–Fir forests High-elevation habitats
Piedmont	Large unfragmented tracts near existing conservation holdings Managed early successional landscapes
Sandhills	Large unfragmented tracts near existing conservation holdings Managed early successional landscapes
Coastal Plain	Sand, shell, and wrack shoreline (beaches) Maritime grasslands and dunes Maritime forests Coastal peatlands (pocosins) *Estuarine islands *Inlet spits

\*Community descriptions for estuarine islands and inlet spits are not provided in this document; however, the estuarine islands and inlet spits are found along the state’s coast and are created by natural sand deposition and by placement of dredged (spoil) materials (NCWRC 2012). These habitats are important for numerous colonial waterbirds, wading birds, and beach-nesting shorebird species, including many that are listed as SGCN and priority species.

The NC Division of Coastal Management (NCDQM) manages the Coastal and Estuarine Land Conservation Program (CELCP), which is a federal funding program that helps protect important coastal and estuarine lands (NCDQM 2007, 2011). In North Carolina, the CELCP Plan identifies coastal and estuarine areas in the 20 coastal counties that have significant conservation, recreation, ecological, historical, or aesthetic values, or that are threatened by conversion from their natural or recreational state to other uses. Priority is given to lands which can be effectively managed and protected and that have significant ecological value. The most recent update of the CELCP Plan (NCDQM 2011) identifies wetlands, coastal forests, working lands (agriculture and forestry), waterfront lands (barrier islands, riparian lands), island ecosystems (including beach and dune systems), floodplains and riparian zones, wildlife preserves and game lands, trails and greenways, cultural and historic sites, and marl outcrops as priority areas for conservation.

### 4.1.3 Species and Habitat Associations

The habitats presented in this document represent the major habitat types in the state. Each description provides information about the wildlife associated with that habitat and highlights the threats, needs, and conservation priorities of that particular habitat. Appendix H contains a list by taxonomic group for priority species associated with each habitat discussed in this chapter. Some habitat associations reflect use as secondary or transitional for a species and are used as corridors or connections when they need to move from their primary habitat to another location.

The usefulness of the habitat association table will depend on the species; for some, the associations can be loosely defined or opportunistic, whereas with others the relationship is tight or obligate. The Peregrine Falcon, which usually nests on high-elevation rock outcrops but has been known to nest on top of urban highrise buildings, provides an example of an opportunistic habitat association. Other examples include colonial nesting shorebirds that typically use shell middens or flats between sand dunes for nesting, but have also used gravel roof tops of buildings adjacent to the shoreline. Some bats require specific types of maternity roosts (e.g., tree cavities) and hibernacula (e.g., caves), which is a tight habitat association. However, their use of stream and river corridors or open riparian areas for foraging can be considered a loosely defined habitat association since the community structure will vary by location, depending on vegetation, DA, hydrology, and other landscape factors.

## 4.2 Aquatic Communities

The various geology, physiography, and climate attributes of North Carolina contribute to the wide diversity of aquatic resources found across the state's ecoregions (Abell et al. 2000; Smock et al. 2005). North Carolina's natural aquatic communities provide a variety of potential habitats that are influenced by numerous conditions such as landscape position, gradient, width, depth, temperature, velocity, substrate or bed material, chemistry, and land cover (Winger 1981). The aquatic communities can be thought of as a mosaic of temporal and spatial conditions spread across the continuous reach of the system (Vannote et al. 1980).

While aquatic systems represent a small percentage of the landscape, they are living systems that represent some of the most endangered ecosystems in the state because they are subject to an increasing number of persistent threats that include resource withdrawals, pollution, invasive species, barriers, the effects of climate variability, and impacts to the surrounding terrestrial communities (MEA 2005; Revenga et al. 2005; Abell et al. 2000, 2008).

There are many subject areas in science and biology where classification systems have been developed and accepted for standard practice, and are commonly used as descriptions and for locating, storing, and exchanging data. While there is not one globally agreed upon classification system applied to describing aquatic communities or hydrologic systems, there are several definitions and classification schemes in wide use. For example, watersheds (also called basins or catchments) (Thorp 2002; Wagener et al. 2007) are commonly described and delineated to include all of the land draining into a particular surface water system such as a stream, river, or lake (Abell et al. 2000).

A watershed can represent an unlimited number of spatial scales such as the area that drains to a single headwater stream or a larger area that encompasses several streams that share a hydrologic connection. The largest watersheds delineated in North Carolina represent all of the land draining into one of the 17 major river systems in the state which are identified in Table 4.1.2 and described in Section 4.5 of this chapter.

Inland freshwaters are a type of aquatic natural community generally categorized as being either lotic or lentic systems. Lotic systems are running waters such as rivers and streams (Alexander and Fairbridge 1999; Abell et al. 2000; Thorp et al. 2001) and there are various methods used to classify them based on pattern, geomorphological conditions, or by groups using shared characteristics (Rosgen 1994). An early method categorizes streams based on connectivity patterns with other flowing systems, and classifies streams into a dendritic hierarchical order where the smallest unit is a first order stream (Strahler 1957).

Lentic systems are standing waters such as lakes, reservoirs, ponds, swamps, and marshes. Schindler and Scheuerell (2002) note that lakes are complex ecosystems with distinct habitats that are influenced by physical parameters (e.g., depth, substrates), thermal influences (e.g., air

and water temperatures, discharges), and water chemistry (e.g., oxygen, nutrients, pollution) and how these influences are stratified throughout the water body (vertical dimensions). Benthic habitats within standing waters are associated with the physical structure and substrates of the lake bottom (Eschmeyer 1936; Christensen et al. 1996b; Covich et al. 1999; Schindler and Scheuerell 2002). Riparian or littoral habitats occur at the transition between terrestrial communities and the aquatic system (Schindler and Scheuerell 2002).

Another method organizes streams into hydrologic units representing a drainage network comprised of a stream and all of its tributaries (Benke and Cushing 2005; Wagener et al. 2007; Sawicz et al. 2011). These drainage networks are referred to as drainage areas (DAs) and the characteristics of each unit are influenced directly by the attributes within the boundaries that define the basin (Huang et al. 2007; Sawicz et al. 2011).

Estuarine systems are another type of aquatic natural community that is formed at the link between land, freshwaters, and the ocean, and may be referred to as estuarine, brackish, or transitional waters (Levin et al. 2001; Tagliapietra et al. 2009). Estuarine systems are semi-enclosed coastal waters that are tidally influenced, have a connection with seawater, and contain brackish waters that result when seawater is measurably diluted with fresh water from land drainage (Cameron and Pritchard 1963; Pritchard 1967; Cowardin et al. 1979; Tagliapietra et al. 2009). Brackish waters result from the mingling of freshwaters and marine salt waters and can have a salinity gradient (measured as parts per thousand) ranging from mixohaline (0.5–30 ppt) to euhaline (30–40 ppt) to hyperhaline (>40 ppt) depending on fluvial, tidal, and climatic conditions (Cowardin et al. 1979; Emery and Myers 1996; Neuendorf et al. 2005; Tagliapietra et al. 2009).

Water quality is not the only variable that will influence species richness and relative abundance in aquatic communities. The presence of variable habitat types (pools, riffles, and runs in streams); the difference in water velocities, depths, and temperatures; and the types and combinations of substrate coarseness and material (e.g., sand, gravel, aquatic vegetation, woody debris) (Hrodey et al. 2009) have an influence on which species make up the community. Moderate to high-quality in-stream habitats will have a substrate of various sized rocks with low embeddedness; woody debris such as sticks, leafpacks, snags; undercut banks with root mats; frequent distribution of pools and riffles of varying depths and widths; and stable banks with good tree canopy and a medium to wide riparian zone with few (if any) breaks (NCDWQ 2011c). Poor in-stream habitats will have primarily sand substrates, an absence of riffles; narrow and sparsely vegetated riparian zones with breaks; and deeply entrenched channels with unstable, vertical, and sparsely vegetated banks (NCDWQ 2011c). Species diversity is potentially greatest in large streams and medium-sized rivers, especially in riffle and run habitats.

Common names are used throughout this document for all species discussions except those animals for which there is taxonomic uncertainty; in those few instances the scientific name is used to identify the species. Appendix E provides a list of common and scientific species names for invasive and nonnative species. Appendix G provides common and scientific names for SGCN and priority species.

### 4.2.1 Problems Affecting Aquatic Communities

There are numerous threats that can affect a broad range of aquatic natural systems and some of the most common and widely occurring are described in this section. The natural community descriptions provided in this chapter provide information about the problems that affect specific community types. Additional information about threats likely to impact wildlife and habitats is provided in Chapter 5.

**Wastewater Discharges.** Point source discharges from industrial or municipal effluent can be a source of contamination to aquatic systems. These potential sources of water pollution are subject to the National Pollutant Discharge Elimination System (NPDES) permit requirements designed to address numerous types of pollutants associated with specific industry types and subject to US Environmental Protection Agency (USEPA) regulation. For example, effluents associated with sewage treatment can affect the pH of receiving waters and be a source of suspended solids, biological oxygen demand, ammonia, phosphates, and chlorine. Suspended solids in discharges can increase turbidity that reduces light penetration, absorbs metals and organic materials in the water column, and concentrates them into sediment when they settle on the bottom substrate. High levels of total dissolved solids in the discharges can add salts to receiving waters. Acidic or alkaline wastes can change the pH of receiving waters and affect the solubility of dissolved chemicals and adsorption of certain metals, which can result in toxicity and lethal water conditions for aquatic organisms (McDaniel 1993). Emerging contaminants in wastewater effluent such as pharmaceuticals, endocrine-disrupting compounds (EDCs), cosmetics, and other personal care products have become a source of concern for adverse health impacts to aquatic life (see “Pollution” below).

**Thermal Discharges.** Discharge waters with temperatures that are a few degrees different from receiving waters can cause changes to the metabolic activity, behavior, and physiological conditions of aquatic species. Growth rates are impacted by increased temperatures, and life history synchrony (reproduction or emergence) might be affected where there are thermal discharges (McDaniel 1993).

**Petroleum Spills.** Waterborne spills of petroleum products such as oil and grease can impact receiving waters by interfering with gaseous exchange and coating substrates with sludge and smothering organisms. Oil and grease can coat respiratory structures of fish and aquatic invertebrates and oxygen depletion in the water column can change community composition and structure (McDaniel 1993).

**Pathogens and Microorganisms.** These types of contaminants are primarily a concern to human health through water-based recreation activities and water-supply usage streams. Significant concerns include, but are not limited to, salmonellosis, shigellosis, enteropathogenic *E.coli*, enterovirus, and parasitic protozoa and worms. Many of these organisms are harbored in warm-blooded animals and are shed through animal wastes or fecal contamination of meats during food production processes. Freshwater fish can also harbor organisms that are

consumed by humans. Other sources of these contaminants are sewage wastes, stormwater runoff, and concentrated animal operations (McDaniel 1993).

**Nutrient Loads.** Phosphorus and nitrogen are the nutrients most often associated with enrichment problems in aquatic ecosystems. Nutrient enrichment causes eutrophication that will cause changes to aquatic ecosystem structure and function (Smith et al. 1999, 2006). Eutrophication increases the frequency and intensity of algal blooms, especially cyanobacteria (blue-green algae) in freshwater lakes and harmful phytoplankton (e.g., dinoflagellates) blooms (referred to as red tides) in coastal areas (Smith et al. 2006; Downing et al. 2001; Huisman et al. 2005; Anderson 1994).

**Dams.** Impoundments create direct impacts through alteration of flow patterns and loss of in-stream habitats; changes in sediment transport and channel structure; impediments to genetic flow through restriction of fish movement; and thermal stratification and low dissolved oxygen (DO) content. It is also a source of thermal or nutrient discharges from storage water (Yeager 1993). Hydropower dams, as a subset, contribute to unnatural flow regimes and hypolimnetic releases that cause a cool or warmwater assemblage to be replaced by a cold or coolwater one. Dams on rivers with anadromous fish block historical spawning grounds that can result in reduced populations due to lack of good spawning habitat and altered fish assemblage in rivers and streams above impoundment.

**Withdrawals.** Water withdrawals are commonly made for use in industrial processes, irrigation for crops, livestock watering, and drinking water resources. The physical characteristics of streams and rivers are altered when waters are impounded to form reservoirs. Physical changes caused by withdrawals taken from rivers and streams that reduce water levels include changes to the channel dimensions, water velocities, substrate composition, and water temperature. Withdrawals can permanently reduce availability of local water resources when there is no return of any of the withdrawn water to the local hydrologic cycle. Withdrawals can also result in lowered water tables and secondary impacts to nearby riparian wetlands and littoral habitats (Zale et al. 1993).

**Land Use Impacts.** Converting land use from natural forest to agriculture or silviculture production and residential and commercial development continues to threaten stream integrity because of the loss of riparian buffers and related increases in sediment, bank erosion, and stormwater runoff containing sediment and other potentially toxic materials. Erosion and the resultant sedimentation are the largest sources of nonpoint source pollution in this system. Livestock access to streams contributes heavily to bank erosion, sedimentation, and nutrient input. Timber harvests and poorly constructed and maintained timber roads are additional sources of erosion if proper controls are not used and maintained.

An increase in impervious surfaces due to roads, parking lots, homes, and businesses increases the amount and speed of runoff being delivered into aquatic systems. Decreased groundwater recharge between storms due to impervious surfaces leads to a decrease in stream base flows.

Runoff from urban areas often contains higher concentrations of nutrients (such as nitrogen and phosphorus), sediment, metals, hydrocarbons, and microbes.

**Exotic and Invasive Species.** Exotic species invasion is a concern, with the Asian Clam, and Rusty and Virile Crayfish having been collected in both cool and coldwater streams. Asian Clam populations have increased significantly in recent years and are extremely abundant in certain large rivers such as the Little Tennessee River. These may have negative effects on native species, such as competition for space and resources. With increases in water temperature, some invasive species may move into these coldwater habitats.

Invasive plants in the riparian area (such as Japanese Knotweed) can have negative impacts on stream systems by creating a monoculture with poor nutrient inputs, reducing bank stability, and allowing too much sunlight to infiltrate, resulting in warmer stream temperatures. Other invasive species, such as the exotic pest Hemlock Woolly Adelgid, may be a significant factor in coldwater stream communities because of the important role that hemlock plays in these riparian areas. If hemlocks are removed from the system, nutrient inputs and temperature regimes may be disrupted, which would in turn disrupt aquatic organism life cycles and cues.

**Clearing and Snagging.** Clearing removes standing trees and riparian vegetation from streambanks and snagging removes woody debris (logjams, snags, mid-channel bars) from within streams. These measures are often taken to lower stream discharge volume and improve drainage, especially in urban areas. Direct effects are the physical alteration of the habitat while indirect effects include changes in fluvial processes (Cobb and Kaufman 1993).

Riparian vegetation is critical to the overall stream and streambank stability and moderation of water temperatures. Lack of riparian vegetation or inadequate forested buffer widths can cause streambank erosion and sedimentation. In addition to stabilizing streambanks, riparian vegetation serves as nutrient input to the stream community, filters pollutants, and helps regulate stream temperature by providing shade. Lack of sufficient vegetation cover contributes to rising water temperatures, especially where water depths are shallow enough that the entire water column is subject to solar heating.

**Climate Variability.** Research conducted by Eaton and Sheller (1996) and Mohseni et al. (2003) assessed the effects of climate warming on 57 species of fishes in streams across the United States. Depending on minimum temperature tolerance assumptions, species requiring coolwater habitats could experience a 12%–15% decrease in available habitat (DeWan et al. 2010). When the connectivity between streams and rivers within drainage basins provides adequate dispersal corridors, species at the southern extent of their geographical distribution may shift their distributions northward into cooler habitats (Allan et al. 2005). Where adequate dispersal corridors are limited or restricted, access to or availability of cooler water habitats may limit the range of those species subject to narrow temperature tolerance (DeWan et al. 2010).

Increased air temperatures may lead to increased water temperatures and potentially lower DO levels; however, increased air temperature may have varying effects on coolwater systems due



to factors such as the degree of groundwater influence, amount of shading by riparian vegetation, and watershed aspect. Hot spells can have the same effect as overall increased air temperatures but on a much more acute scale. Problems such as increased evaporation and therefore, lower amounts of flowing water, will vary depending on factors such as groundwater influence.

Chronically warmer water temperatures and lower DO levels may increase stress on organisms. The increased water temperature alone can cause a decline in DO and any decline in DO can lead to fish kills, whether as a direct result of increased water temperature or as a secondary effect of algal blooms. Thermal stratification will likely not be an issue when aquatic systems are relatively shallow; however, the large river systems of the Piedmont and Coastal Plain ecoregions and deep water reservoirs could experience stratification, algal blooms, and potential fish kills related to higher than normal water temperatures (DeWan et al. 2010; Band and Salvesen 2009).

**Drought.** Severe and prolonged droughts may decrease stream flow, decrease groundwater recharge, and increase evaporation. Lower water levels during dry times will increase stress to the system. Connectivity to contributing waters within the system will be restricted or eliminated by low and no-flow conditions. Changes in flow regime will likely result in changes in the overall stream morphology and transport of sediment that leads to altered habitat composition. The balance between surface flow and groundwater recharge may be altered. Decreases in overall summer precipitation may cause reduced water flows, which can further contribute to warmer water temperatures and water quality stressors (DeWan et al. 2010; Karl et al. 2009; Band and Salvesen 2009; US EPA 2010).

**Pollution.** Decreased stream flows can allow an accumulation of sediment and chemical inputs from stormwater runoff and effluent discharge because there is less frequent flushing in the system. Recent studies have shown that endocrine-disrupting chemicals (EDCs) in treated wastewater can inhibit reproduction and cause feminization of mussels, fish, and some amphibians (Hayes et al. 2006; Elrod et al. 2003a, b; Huang et al. 2003a, b). Although little is known about the effects of EDCs, additional studies are being conducted to document the levels of EDCs in discharges, and measures are being identified to reduce or eliminate EDCs from wastewater prior to discharge, should those discharge studies show increases in EDC levels (Conn et al. 2006; Kim et al. 2007; Kasprzyk-Hordern et al. 2008; Joss et al. 2006; Kolpin et al. 2002; Nowotny et al. 2007).

**Phenology Changes.** There is a life history link between freshwater mussels and fish, and the mechanisms or effects of phenological disruptions are unknown at this time. Freshwater mussel larvae (glochidia) are dependent on a host fish for transformation into juveniles. Temperature cues play a large role in the release of glochidia from female mussels and also in the movement and migrations of fish. Therefore, predicted changing temperatures could cause phenological disruptions affecting the reproductive capacity of freshwater mussels. As water temperatures increase, freshwater mussels inhabiting cool water systems could experience a shift in their range, moving into previously coldwater systems as their host fish move upstream.

**Storms.** Increased storm intensity can lead to flooding and therefore increased stormwater runoff and erosion. With increased stormwater runoff, there is an increase in loading of sediments, nutrients, and contaminants into streams and potential negative effects on biota, such as fish kills. With a change in the intensity and variability of rainfall, there are potential changes to stream flow patterns, channel hydrodynamics, and the volume of groundwater (Band and Salvesen 2009; US EPA 2010; Bakke 2008). An increase in the number of tropical events can lead to flash flooding, which causes many of the abovementioned responses. Effects such as increased sediments and contaminants into aquatic systems, in addition to major disruption to channel design and hydrodynamics, potentially upset the physical, chemical, and biological structure of streams (Band and Salvesen 2009).

Heavy rainfall events have been documented in the western mountains of the state (Keim 1997) and have contributed to soil erosion, sedimentation, and stream dynamics (DeWan et al. 2010). An increase in the number of tropical events can lead to flash flooding, which causes many of the abovementioned responses and landslides, which are of particular concern in mountainous, high-elevation areas. Landslides lead to increased sediments and contaminants in aquatic systems, in addition to major disruption to channel design and hydrodynamics, potentially upsetting the physical, chemical, and biological structure of streams (Band and Salvesen 2009).

#### 4.2.2 Recommendations

The recommendations provided in this section are appropriate for implementation in all aquatic natural communities. Additionally, the aquatic natural community descriptions in Sections 4.2.3 through 4.2.14 have recommendations and priorities specific to those habitats. Actions specific to the river basins that contain these types of aquatic communities are provided in Section 4.5 of this chapter.

**Surveys.** Distributional and status surveys are needed for aquatic snails, crayfish, mussels, and fish (in order of general need).

- Conduct stream surveys adjacent to areas poised for development (edge of urban expansion) to establish baseline populations and identify problems before development expands.
- Work cooperatively with partners to collect occurrence and abundance data on macrobenthic species.
- Conduct surveys to detect presence and collect life-history and abundance data for freshwater snails and crayfishes, as there is limited information available on these species.

**Monitoring.** Monitoring of aquatic taxa is critical to assessing species and ecosystem health and gauging the resilience of organisms to a changing climate. These monitoring efforts will inform future decisions on how to manage aquatic species. Long-term monitoring is needed to identify population trends and to assess performance of conservation actions. Monitoring plans should be coordinated with other existing monitoring programs where feasible.

- Monitor aquatic taxa to assess species and ecosystem health and to gauge resiliency of organisms to a changing climate.
- Develop long-term monitoring strategies to document population trends, from which conservation strategies can be specifically designed to target those species which are experiencing declines.
- Implement and support use of agriculture and forestry best management practices (BMPs) to control stormwater runoff. Structures such as bioretention cells (i.e., rain gardens), cisterns, permeable pavement, drainage channels, vegetated swales, and filter strips can be used in various ways as stormwater BMPs.
- Support fencing livestock out of streams as a measure to reduce nutrient inputs to the aquatic system.
- Initiate a drought management program that modifies discharge permits when base flow conditions decrease and the 7Q10 is lowered.
- Ensure that management of riverine habitats promotes the natural evolution and movement of woody and rocky structures and natural processes such as bank dynamics, channel meanders, and flood regimes.
- Ensure that bridge and culvert designs allow for stream movement and aquatic organism passage. Design standards may need alteration to accommodate environmental changes and increased floodwaters (Transportation Research Board 2008).
- Update flood maps as required by changes in flood patterns (frequency and duration) and flooded lands to ensure protection of life and property (Band and Salvesen 2009).
- Monitor population trends to determine if species are adapting to changing habitats and apply what is learned to future management decisions (Bakke 2008).
- Monitor aquatic nonnative invasive species, analyze population trends, and assess their effect on native priority species populations.
- Use survey efforts to develop long-term monitoring strategies that will document population trends and provided a basis to design conservation strategies that target priority species.
- Monitor the effect of base flow impacts on priority species and correlate results with climate conditions.
- Develop climate change monitoring protocols or methods to monitor baseflow where priority species occur outside projects related to regulated water use (Federal Energy Regulatory Commission [FERC] licensing).

**Research.** Research topics that facilitate appropriate conservation actions include habitat use and preferences, reproductive behaviors, fecundity, population dynamics and genetics, feeding, competition, and food web dynamics. Research must also be conducted to determine vulnerability of priority species to specific threats and studies and should provide recommendations for mitigation and restoration. Aquatic species propagation is an area of current and ongoing research. Developing techniques for propagation of aquatic species is

critical for preserving those species and their genetic stock, particularly those that are rare, at high risk of extinction or extirpation, and difficult to propagate in a laboratory setting.

- Expand hatchery facilities and efforts of the Conservation Aquatics Center at NCWRC Marion Hatchery to support aquatic species propagation programs and release juveniles as part of a reintroduction and augmentation program.
- Conduct genetic research to resolve taxonomic issues for aquatic species.
- Statewide, assess stream habitats and the effect of perched and undersized pipes and culverts that are a barrier to fish passage.
- Conduct studies to improve our understanding of habitat trends and key habitat associations for priority species.
- Investigate relationships between macrobenthic and aquatic priority species assemblages.
- Utilize environmental DNA (eDNA) and other emerging genetic techniques to better understand aquatic species.
- Use propagation techniques to grow new populations of priority and declining aquatic populations.
- Examine stream temperature and associated microclimatic responses to a range of shading variables from riparian vegetation.
- Work with partners and support development of regulations for control of aquatic nuisance species.
- Study the extent and impact of exotic species introductions, as well as effective control measures for the most problematic exotics.
- Gain information regarding the specific microhabitat needs of priority species to develop long term conservation strategies.
- Conduct research to determine the best way to use a habitat guild approach in developing habitat suitability criteria in a stream system. This research will have benefits for studies melding hydrodynamic models to habitat needs for fish assemblages and the best approach to including rare species into habitat guilds (Persinger et al. 2011).
- Assess guild structures and their associated criteria in other rivers and test the transferability of guilds between river systems (Persinger et al. 2011).

**Management Practices.** Management practices that reduce impacts and work synergistically with other conservation actions are needed to enhance the resilience of natural resources. Particular needs include preserving biodiversity, protecting native populations and their habitats, and improving degraded habitats.

- Expand hatchery facilities to increase capacity for propagation of priority and nongame species.
- Work with partners and support development of regulations for control of aquatic nuisance species.
- Ensure that management of riverine habitats promotes the natural evolution and movement of woody and rocky structures and natural processes like bank dynamics, channel meanders, and flood regimes.

- Implement and support use of agriculture and forestry Best Management Practices (BMPs) to control stormwater runoff. Structures such as bioretention cells (i.e., rain gardens), cisterns, permeable pavement, runnels, vegetated swales, and filter strips can be used in various ways as stormwater BMPs.
- Support fencing livestock out of streams as a measure to protect riparian vegetation, maintain bank stability, and reduce nutrient inputs to the aquatic system.
- Reduce impervious surfaces as one measure to control runoff and erosion. Research has shown that impervious levels of 8%–12% represent a threshold region where small changes in urbanization can cause major changes in stream condition (Wang et al. 2001). There are also many BMPs that may be alternatives to reduce runoff.
- Initiate a drought management program that modifies discharge permits when base flow conditions decrease and the 7Q10 is lowered.
- Augment in-stream habitat to enhance its structural complexity in order to increase fish community abundance, biomass, and diversity (Hrodey and Sutton 2008).
- Preserve or restore riparian vegetation to maintain stable streambanks and dissipate water runoff energy, which allows for sediment deposition.
- In managed rivers, restore stream flows that promote controlled overbank flows and hydrological connectivity between the river and the floodplain.

**Partnerships and Cooperative Efforts.** Conservation programs, incentives, and partnerships should be utilized to the fullest extent in order to preserve high-quality resources and protect important natural communities. Protective measures that utilize existing regulatory frameworks to protect habitats and species should be incorporated where applicable.

- Undertake immediate and continuing efforts to limit water quality deterioration from point sources of pollution as well as nonpoint sources. In general, the most critical conservation actions necessary to sustain populations of riverine habitat species involve protection of water quality and aquatic habitats.
- Encourage use of pervious paving materials where feasible.
- Preserve or restore riparian vegetation to maintain stable streambanks and dissipate water runoff energy, which allows for sediment deposition.
- Protect floodplains and riparian wetlands from development or land uses that interfere with flood control or floodwater attenuation. Changes in flood patterns (frequency and duration) and flooded lands may periodically require updating flood maps to ensure protection of life and property (Band & Salvesen, 2009).
- Preserve forests and open space, farm land, rural landscapes, and park lands. Manage open lands and plant trees and vegetation in urban areas to aid in carbon sequestration.
- Plant riparian areas with vegetation with a broad elevational range within a particular watershed and with broad hydrologic tolerance to promote resiliency from climate change.
- Protect potential migration corridors and preserve connectivity that allows for species and ecosystem migration.
- Use easements and value taxation, and fee simple purchase for land conservation or

preservation.

- Promote efforts to control stormwater management and point source pollution.
- Land use planning and zoning laws are needed to guide development, land clearing activities, and hydrology alterations within floodplains. Planning such as this may for example route highways and other corridors that cross floodplains as closely as possible to existing corridors to avoid fragmenting an extensive corridor of forest.

## 4.2.3 Coldwater Streams

### 4.2.3.1 Ecosystem Description

Coldwater habitats can be found in different sized streams in the Mountain and Piedmont ecoregions and in springs or groundwater-fed systems found in all ecoregions of the state. Often the streams are headwaters, but the upper portions of some small and medium river systems can have coldwater habitats, particularly if they are influenced by cooling water discharges from hydropower facilities or effluent discharges from industrial processes.

The coldwater designation is based upon two general principles: temperature regime and fish community structure. When used to classify coldwater streams, the temperature regimes of summer water temperatures typically do not exceed 20 degrees Celsius (°C) [68 degrees Fahrenheit (°F)]. This is a suggested temperature that will usually support a coldwater fish community structure that includes salmonid species (e.g., trout species) (USACE 2003). For migrating salmonids in the Pacific northwest, the EPA recommends a 7-day average daily maximum water temperature of 20°C (USEPA 2012). McCullough et al. (2009) suggest 22°C–23°C as a threshold for juvenile salmonid species. A review of research literature seems to indicate the need for availability of a temperature gradient appropriate to support differing size, age, and possibly sex of the species.

Whether the seasonal and daily variation of water temperature is natural or induced, the temperature will influence the distribution of aquatic species in this aquatic system (Caissie 2006). Coldwater streams generally have a fish species composition that includes: Brook, Brown, and Rainbow trout, Mottled Sculpin, Longnose and Blacknose Dace, and Central Stoneroller. This list of species is not inclusive and is provided as general guidance on community structure.

Table 4.2.3.1 lists the type of aquatic natural communities that may provide coldwater habitats and the ecoregion where they likely occur. Descriptions of these natural communities can be found in Sections 4.2.4 through 4.2.13 of this chapter.

**Table 4.2.3.1 Aquatic natural communities containing coldwater habitats**

Stream Size	Ecoregions
Headwaters/Small Creeks (< 40 sq.mi. DA)	Mountain, Piedmont
Large Creeks/Small Rivers (40–200 sq.mi. DA)	Mountain, Piedmont
Medium Rivers (200–3,800 sq.mi. DA)	Mountain, Piedmont
Reservoirs & Impoundments	Mountain
Springs/Groundwater/Cave Waters	Statewide

The 2005 WAP (see Chapter 5A) included riverine aquatic communities, which can include coldwater stream habitats, as a priority natural community type (NCWRC 2005).

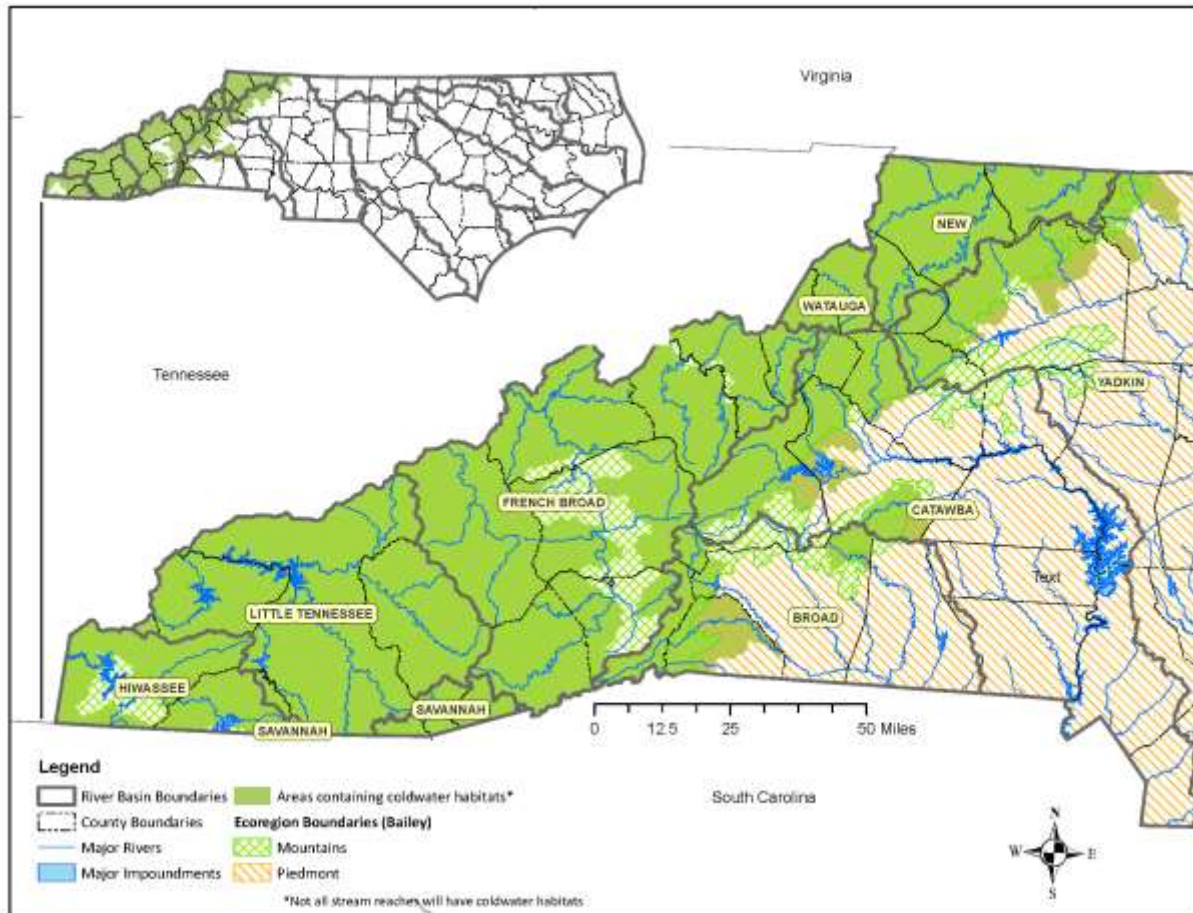
#### **4.2.3.2 Location of Habitat**

Coldwater aquatic communities can be found in the Broad, Catawba, French Broad, Hiwassee, Little Tennessee, New, Savannah, Watauga, and upper Yadkin river basins. A review of US Geological Survey (USGS) real-time stream gauge data for water temperatures shows that Cataloochee Creek (near Cataloochee, NC), Mills River (near Mills River, NC), Pigeon River (near Canton, NC), Yadkin River (near Patterson, NC), and Catawba River (near Pleasant Gardens, NC) historically have persistent cold waters during the summer (USGS 2014a). Examples of other locations where coldwater habitats occur in at least a portion of the stream, and where brook trout and other coldwater fish species have been detected during field surveys, include Big Laurel Creek, Brasstown Creek, Cane River, Cove Creek, Mitchell River, Nolichucky River, and the Nantahala River. These locations represent only a few of the coldwater habitats found in the state.

Figure 4.2.3.1 indicates the approximate location where coldwater habitats occur within the river basins of western North Carolina. The presence or absence of riparian buffers, discharge into the waters, or other local landscape conditions will influence water temperatures and aquatic communities. It is important to understand that not all of the streams, rivers, and impoundments that occur within the shaded area of Figure 4.2.3.1 provide coldwater habitats or have trout or other coldwater species present in the community.



Figure 4.2.3.1 Location of coldwater habitats.



#### 4.2.3.3 Problems Affecting Habitats

**Water Quality.** As with coolwater streams, erosion and the resultant sedimentation are the largest sources of nonpoint source pollution in most aquatic systems. Sources of erosion include disturbance from development activities and agriculture. Residential development, particularly in steep slope areas, is of particular concern because of increased erosion. Livestock access to streams contributes heavily to bank erosion, sedimentation, and nutrient input. Timber harvests and poorly constructed and maintained timber roads are additional sources of erosion if proper controls are not used and maintained.

Many of the water quality and water quantity impacts resulting from climate change are analogous to impacts from economic development and population growth in North Carolina. Climate change is predicted to decrease rainfall and therefore, limit water supply, while growth and development have been increasing and continue to increase water supply demands. Historical stream flow patterns are projected to be altered due to climate change impacts; however, these are already being altered due to rapid urbanization.

An increase in impervious surfaces due to roads, parking lots, homes, and businesses increases the amount and speed of runoff being delivered into aquatic systems. Runoff from urban areas often contains higher concentrations of nutrients (such as nitrogen and phosphorus), sediment, metals, hydrocarbons, and microbes. Decreased groundwater recharge between storms due to impervious surfaces leads to a decrease in stream base flows.

**Invasive Species.** Introduction of nonnative species creates competitive pressure on native populations. Yellowfin Shiner is native to the Savannah River Basin but has been introduced to the Little Tennessee River Basin, and their range could expand into other coldwater systems with warming water temperatures.

**Climate Impacts.** Lower water levels during dry times will increase stress to the system. Connectivity to contributing waters within the system will be restricted or eliminated by low- and no-flow conditions. Changes in flow regime will likely result in changes in the overall stream morphology and transport of sediment.

An increase in frequency and intensity of storms due to climate change will have a similar impact on stream systems by increasing pollutant loading. Increased storm intensity that causes flooding can lead to increased stormwater runoff and erosion. With increased stormwater runoff, there is an increase in loading of sediments, nutrients, and contaminants into streams and potential negative effects on biota, such as fish kills. With a change in intensity and variability of rainfall, there are potential changes to stream flow patterns, channel hydrodynamics, and the volume of groundwater (Band and Salvesen 2009; USEPA 2010; Bakke 2009).

#### 4.2.3.4 Climate Change Compared to Other Threats

Comparing climate change to other ecosystem threats can help define short- and long-term conservation actions and recommendations. While climate change is not the most severe threat to coldwater systems, a combination of synergistic effects with development and lack of forested riparian corridors could stress these systems to the point where several species are unable to persist.

Table 4.2.3.2 provides the results of a vulnerability assessment completed by the NCNHP (2010) for coldwater systems that compare climate change impacts in order of importance with other types of potential threats.

**Table 4.2.3.2 Comparison of climate change with other threats to coldwater systems**

Threat	Rank Order	Comments
Development	1	Direct, secondary, and cumulative effects from development. Residential development, particularly in steep slope areas, is of particular concern because of increased erosion.

**Table 4.2.3.2 Comparison of climate change with other threats to coldwater systems**

Threat	Rank Order	Comments
Lack of riparian vegetation	1	Lack of riparian vegetation or inadequate width of forested buffers can cause streambank erosion and sedimentation. Vegetation also provides shading that reduces water temperature and is a source of detritus that is a food resource for macrobenthic species.
Pollution	2	Point and nonpoint sources—runoff and EDCs—are threats. Recent studies have shown that EDCs in treated wastewater can inhibit reproduction and cause feminization of mussels and fish. Christmas tree farms use high amounts of herbicides and pesticides that may persist in soil for long periods of time or run off into streams.
Cattle in Streams	2	Livestock access to streams contributes heavily to bank erosion, sedimentation, and nutrient input.
Climate Change	3	Coldwater systems may shrink in habitat and extent, making small streams more vulnerable to water temperature increases because of their low thermal capacity (Caissie 2006).
Water Withdrawals	4	Water withdrawals can be problematic, particularly in streams with already low 7Q10 flows, because they may reduce available habitat for aquatic species. Irrigation withdrawals pose a threat to flow regime.
Conversion to agriculture/silviculture	4	Conversion of land, both from forest to agriculture or silviculture, as well as from development projects, continues to threaten stream integrity, resulting in increased sediment, bank erosion, and stormwater runoff containing sediment and other potentially toxic materials. Timber harvests with improper erosion controls and poorly constructed and maintained timber roads can cause erosion.
Impoundment/Dams	4	Effects are both direct and indirect, including loss of habitat, shifts in food web, and change in species composition. Numerous watersheds in the Mountains no longer contain trout assemblages likely due to a proliferation of ponds that not only block fish movements, but also cause decreased stream flows and increased water temperatures.
Invasive Species	5	Invasive plants in the riparian area can have negative impacts on stream systems by creating a monoculture (e.g., Japanese Knotweed) with poor nutrient inputs, reducing bank stability, and allowing too much sunlight to infiltrate, resulting in warmer stream temperatures. The Asian Clam or Rusty Crayfish may compete for space and resources, although specific interactions are largely unknown.

**4.2.3.5 Impacts to Wildlife**

Appendix G provides a list of species identified by the Taxa Teams as priority species because of knowledge gap, management concerns, or management needs. Appendix H provides a list of SGCN associated with coldwater habitats.

Coldwater stream communities contain several rare species that are at risk of extirpation or extinction because they are vulnerable to warming water temperatures and other water quality changes. Several SGCN and priority species have very limited distributions or, if widely dispersed, have small populations (e.g., Eastern Spiny Softshell Turtle, Loggerhead Musk Turtle, Junaluska and Longtail Salamanders). Isolation or habitat fragmentation could affect life cycle or prey components for a variety of species.

Trout populations in NC are already at the southern end of their range and the native brook trout should be a species considered vulnerable to extinction in this ecosystem group. They typically occupy the upper reaches of mountain headwater streams and few populations have the ability to migrate to colder waters. Typically trout are unable to survive in waters where temperatures rise above 20°C–24°C during summer. Because of the already limited range of trout in North Carolina, it is unlikely these fish will be able to seek refuge from warming water temperatures. It should be noted that Weaver (2010) examined the effects of trout stocking on native nongame fishes and found no significant differences in fish density, species richness, species diversity, or fish microhabitat use associated with short-term effects of trout stocking.

Freshwater mussels rarely overlap habitat with trout; however, with changes to the temperature regimes in these systems, trout may be extirpated and freshwater mussels could expand or shift habitats. As water temperatures increase, freshwater mussels inhabiting coolwater systems could move into coldwater systems as their host fish move upstream.

These habitats are also important for a variety of mammals that are semi-aquatic and/or that have an aquatic food base (e.g., Water Shrews, Muskrats, Beavers, River Otters, and certain bats). Selected bird species rely upon aquatic habitats including rivers and streams to provide habitat or a food base. These include various waterfowl, wading birds, and certain songbirds like the Louisiana Waterthrush.

#### **4.2.3.6 Summary and Recommendations**

Actions specific to the river basins that contain coldwater streams are provided in Section 4.5 of this chapter. Since coldwater systems occur primarily at higher elevations within Mountain ecoregion watersheds (usually as headwater streams) it is important to preserve their connectivity throughout the watershed. As water temperatures change and become warmer at lower elevations, many species that require colder temperature streams may not be able to migrate if there are barriers to movement. Barriers can include Beaver dams and man-made structures such as pipes, culverts, and dams.

#### **Recommended Actions for Coldwater Systems**

**Surveys.** Distributional and status surveys are needed for aquatic snails, crayfish, mussels, and fish (in order of general need).

- Conduct baseline surveys to determine current distributions for the several SGCN associated

with stream habitats in western North Carolina that are known in only a few localities, and/or are considered rare or declining (e.g., Water Shrew, Hellbender, Junaluska and Longtail Salamanders, Mudpuppy, Eastern Spiny Softshell, and Loggerhead Musk Turtles).

- Gather better information about the status and distribution of more common species associated with stream habitats (e.g., Shovel-nosed and Three-lined Salamanders).
- Investigate population status of native Brook Trout.

**Monitoring.** Monitoring of aquatic taxa is critical to assessing species and ecosystem health and gauging the resilience of organisms to a changing climate. These monitoring efforts will inform future decisions on how to manage aquatic species. Long-term monitoring is needed to identify population trends and to assess performance of conservation actions. Monitoring plans should be coordinated with other existing monitoring programs where feasible.

**Research.** Research topics that facilitate appropriate conservation actions includes habitat use and preferences, reproductive behavior, fecundity, population dynamics and genetics, feeding, competition, and food web dynamics. Research must also be conducted to determine vulnerability of priority species to specific threats and studies and should provide recommendations for mitigation and restoration. Aquatic species propagation is an area of current and ongoing research. Developing techniques for propagation of aquatic species is critical for preserving those species and their genetic stock, particularly those that are rare, at high risk of extinction or extirpation, and difficult to propagate in a laboratory setting.

- Determine specific flow regimes necessary to support microhabitat for particular species (e.g., Junaluska Salamander).
- Determine the effect that Beaver ponds have on downstream movement of toxins and sediment.
- Gather better information regarding the inputs and influence of groundwater sources in order to accurately predict the influence of climate change on coldwater systems.
- Conduct genetic research to resolve taxonomic issues for aquatic species, such as the 'Acuminate Crayfish' complex (*Cambarus* sp. C) and a Lake Waccamaw *Lampsilis* mussel complex.
- Study the combined effect of land use changes and climatic effects on long-term stream temperature trends as they relate to native brook trout protection, restoration, and management.
- Investigate thermal tolerance for brook trout and other native species.
- Examine stream temperature and associated microclimatic responses to a range of shading variables from riparian vegetation.

**Management Practices and Conservation Programs.** Management practices that reduce impacts and work synergistically with other conservation actions are needed to enhance the resilience of natural resources. Particular needs include preserving biodiversity, protecting native populations and their habitats, and improving degraded habitats.

- Increase the effective connectivity (i.e., gene flow) between headwater brook trout populations through removal of artificial barriers and promote habitat connectivity.

**Partnerships and Cooperative Efforts.** Conservation programs, incentives, and partnerships should be utilized to the fullest extent in order to preserve high-quality resources and protect important natural communities. Protective measures that utilize existing regulatory frameworks to protect habitats and species should be incorporated where applicable.

- Plant riparian areas with native vegetation with a broad elevational range within a particular watershed and with broad hydrologic tolerance to promote resilience from climate change.

## 4.2.4 Coolwater Streams

### 4.2.4.1 Ecosystem Description

Coolwater streams are found in small and large river systems in the Mountain ecoregion. Many have impoundments and reservoirs (see Section 4.2.13 Reservoirs & Impoundments for additional information). Many of the coolwater streams and rivers originate in high-elevation areas in the upper portion of watersheds as cold waters but transition to coolwater with a decrease in elevation or gradient and the addition of tributary waters.

The coolwater designation is based upon two general principles: temperature regime and fish community structure. Temperature regime can also be used to help classify coolwater streams where summer temperatures are predominantly warmer than 20°C (68°F) but typically do not exceed 25°C (76°F). This is a suggested temperature that will typically support the fish community structure (USACE 2003). Coolwater streams generally have a fish species composition that includes: Smallmouth Bass, Rock Bass, Walleye, Muskellunge, Creek Chub, River Chub, Bluehead Chub, Whitetail Shiner, White Sucker, Tennessee Shiner, Mirror Shiner, Warpaint Shiner, Northern Hog Sucker, Fantail Darter, Greenside Darter, and Greenfin Darter. This list is not inclusive and provides general guidance on aquatic community structure.

Riverine aquatic communities, which are identified in the 2005 WAP as a priority aquatic habitat, are a component of this habitat type (see Chapter 5A) (NCWRC 2005). Bogs and associated wetlands and floodplain forests are two WAP priority habitats that also may be associated with coolwater stream communities; they provide habitat for wildlife that use adjacent terrestrial habitats.

### 4.2.4.2 Location of Habitat

Coolwater aquatic communities can be found in the upper Yadkin, Hiwassee, Little Tennessee, Savannah, French Broad, Watauga, New, Catawba, and Broad River basins. A review of US Geological Survey (USGS) real-time stream gauge data for water temperatures shows that Cheoah River (near Tapoco, NC), Hyco River (near McGehees Mill, NC), Wolf Island Creek (near Reidsville, NC), Candy Creek (near Monticello, NC), and Deep Creek (near Moriah, NC) historically have cool waters during the summer (USGS 2014a). Other examples include the Valley River, Hiwassee River (below Mission Lake Dam), Little Tennessee River, Pigeon River (below the confluence of the East and West Forks Pigeon River), French Broad River (below Nicholson Creek and Davidson River), Nolichucky River, New River, and Johns River. The 2005 WAP includes riverine aquatic communities, which contain coolwater streams, as a priority habitat (see Chapter 5A) (NCWRC 2005).

#### 4.2.4.3 Problems Affecting Habitats

**Water Quality.** As with coldwater streams, erosion and the resultant sedimentation are the largest sources of nonpoint source pollution in this system. Sources of erosion include disturbance from development activities and agriculture. Residential development, particularly in steep-slope areas, is of particular concern because of increased erosion. Livestock access to streams contributes heavily to bank erosion, sedimentation, and nutrient input. Timber harvests and poorly constructed and maintained timber roads are additional sources of erosion if proper controls are not used and maintained.

Many of the water quality and water quantity impacts resulting from climate change are analogous to impacts from economic development and population growth in North Carolina. Climate change is predicted to decrease rainfall and therefore limit water supply; however, growth and development have increased and continue to increase water supply demands. Historical stream flow patterns are projected to be altered due to climate change impacts, but these are already being altered due to rapid urbanization.

An increase in impervious surfaces due to roads, parking lots, homes, and businesses, increases the amount and speed of runoff being delivered into aquatic systems. Decreased groundwater recharge between storms due to impervious surfaces leads to a decrease in stream base flows. Runoff from urban areas often contains higher concentrations of nutrients (such as nitrogen and phosphorus), sediment, metals, hydrocarbons, and microbes.

Coolwater systems may be more likely to experience a change in species composition as aquatic species shift their range or distribution, and sensitive species decline or are extirpated by changes in water quality and temperature. Aquatic species are particularly sensitive to temperature cues and warming waters could cause species in coolwater habitats to attempt moving upstream into previously cold waters if there is suitable habitat. Some mussel species, for example, are limited in distribution because of coldwater influences. Alternatively, species could become extirpated because they are unable to move before their current locations persistently become warmwaters.

**Invasive Species.** Introduction of nonnative species creates competitive pressure on native populations. Yellowfin Shiner, native to the Savannah River Basin, has been introduced to the Little Tennessee River Basin. Their range could expand into other coldwater systems with warming water temperatures. Changes in stream conditions could increase competition with fish species, particularly the federally threatened Spotfin Chub.

**Climate Impacts.** Research conducted by Eaton and Sheller (1996) and Mohseni et al. (2003) assessed the effects of climate warming on 57 species of fishes in streams across the US. Depending on minimum temperature tolerance assumptions, species requiring coolwater habitats could experience a 12%–15% decrease in available habitat (DeWan et al. 2010). When the connectivity between streams and rivers within drainage basins provide adequate dispersal corridors, species at the southern extent of their geographical distribution may shift their



distributions northward into cooler habitats (Allan et al. 2005). Where adequate dispersal corridors are limited or restricted, access to or availability of cooler water habitats may limit the range of those species subject to narrow temperature tolerance (DeWan et al. 2010).

#### 4.2.4.4 Climate Change Compared to Other Threats

Comparing climate change to other ecosystem threats can help define short- and long-term conservation actions and recommendations. Aquatic systems have been under threat from a variety of perturbations in the past and many of those continue today. Conversion of land (both from forest to agriculture or silviculture, as well as from development projects), continues to threaten stream integrity resulting in increased sediment, bank erosion, and stormwater runoff containing sediment and other potentially toxic materials. Considering current conditions in these systems, climate change is likely to have a synergistic effect with other threats that are of more immediate concern. Table 4.2.4.1 provides a review of expected climate change impacts in order of importance in comparison with other types of threats.

**Table 4.2.4.1 Comparison of climate change with other threats to coolwater systems**

Threat	Rank Order	Comments
Development	1	Residential development, especially in steep slope areas, is of particular concern because of increased erosion. Most coolwater streams are larger streams and rivers and many have wider valleys where land use is more susceptible to being developed than on steeper-sloped headwater streams. Row crops, agricultural grazing, and urban/suburban development are common. Increased presence of impervious surfaces due to roads, parking lots, homes, and businesses increases the amount and speed of runoff being delivered into aquatic systems.
Sediment and Erosion	1	Stormwater runoff will amplify the loading of nutrients, sediment, and contaminants into streams, rivers, and reservoirs, which may alter overall channel design; have a negative effect on biota due to habitat changes, increased turbidity, and chemical exposure; and affect drinking water quality (Band and Salvesen 2009).
Pollution	1	Runoff from urban areas often contains higher concentrations of nutrients (such as nitrogen and phosphorus), sediment, metals, hydrocarbons, and microbes. An increase in frequency and intensity of storms due to climate change will have a similar impact on stream systems by increasing pollutant loading. Point and nonpoint sources—runoff and EDCs—are also threats.
Cattle in Streams	1	Livestock access to streams contributes heavily to bank erosion, sedimentation, and nutrient input.
Lack of riparian vegetation	1	Riparian vegetation serves as nutrient input to the stream community and helps regulate stream temperature by providing shade. Lack of

		riparian vegetation or inadequate width of forested buffer can cause streambank erosion and sedimentation.
Conversion to agriculture/silviculture	2	Loss of forest cover can cause increased erosion and sedimentation and negatively impact aquatic systems. Poorly constructed and maintained timber roads are another source of erosion.
Water Withdrawals	2	Irrigation and water supply withdrawals pose a threat to flow regime. Water withdrawals can be problematic, particularly in streams with already low 7Q10 flows, because they may reduce available habitat for aquatic species. Decreased groundwater recharge between storms due to impervious surfaces leads to a decrease in stream baseflow.
Flood Regime Alteration	2	Many rivers that were once free-flowing are now flooded by reservoirs, severely fragmenting habitat and often isolating populations of species above and below the impoundment. Floodplains and wetlands are natural features designed for flood control through attenuation and dissipation of floodwaters. Development and other impacts can reduce this service.
Climate Change	3	Climate change is predicted to decrease rainfall and therefore, limit water supply. Effects will likely compound with other threats to increase the severity of several threats to aquatic systems.
Invasive Species	4	Invasive plants in the riparian area can have negative impacts on stream systems by creating a monoculture (such as Japanese Knotweed) with poor nutrient inputs, reducing bank stability, and allowing too much sunlight to infiltrate, resulting in warmer stream temperatures. Invasive aquatic species, like the Asian Clam or Rusty Crayfish, may have negative effects on native species, such as competition for space and resources.

#### 4.2.4.5 Impacts to Wildlife

Appendix G includes a list of SGCN and other species for which there are knowledge gaps and management concern priorities. Appendix H identifies SGCN that use coolwater streams.

The temperature tolerance range of aquatic species can be specific and the availability of cool waters that do not exceed tolerances can be a limiting factor in determining where species can find appropriate habitat, especially as average water temperatures experience warming trends (DeWan et al. 2010). Appalachian Elktoe is a mussel species that requires cool, clean, well-oxygenated waters, but appropriate aquatic habitat in its range is generally fragmented. Habitat fragmentation can disrupt life-cycle relationships of SGCN priority mussel species and their host fish because the mussels are unable to move into coolwaters as warming trends occur. But their host-fish species are more mobile and may move into new coolwater ranges (Opdam and Wascher 2004; DeWan et al. 2010).

Coolwater riverine habitats are important for a number of reptiles and amphibians, including certain turtles, frogs, and salamanders that utilize aquatic habitats during part or all of their life cycle. These habitats are also important for a variety of mammals that are semi-aquatic and/or have an aquatic food base (e.g., Water Shrews, Muskrats, Beavers, River Otters, and certain bats). Selected bird species (such as various waterfowl, wading birds, and certain songbirds like the Louisiana Waterthrush) also rely upon aquatic habitats to provide habitat or a food base.

#### **4.2.4.6 Summary and Recommendations**

Actions specific to the river basins that contain coolwater streams are provided in Section 4.5.

It is important to preserve the connectivity of cool water systems because they provide a link to coldwater systems that will become refugia as water temperature gradients change and previously cool waters become persistently warmer. As water temperatures change, many species may not be able to migrate into cooler streams if there are barriers to movement or habitats are fragmented so that coolwater habitats are interspersed amongst warmer water habitats.

**Surveys.** Distributional and status surveys are needed for aquatic snails, crayfish, mussels, and fish (in order of general need).

- Conduct stream surveys adjacent to areas poised for development (edge of urban expansion) to establish baseline populations and identify problems before development expands.

**Monitoring.** Monitoring of aquatic taxa is critical to assessing species and ecosystem health, and gauging the resilience of organisms to a changing climate. These monitoring efforts will inform future decisions on how to manage aquatic species. Long-term monitoring is needed to identify population trends and to assess performance of conservation actions. Monitoring plans should be coordinated with other existing monitoring programs where feasible.

**Research.** Research topics that facilitate appropriate conservation actions include habitat use and preferences, reproductive behavior, fecundity, population dynamics and genetics, feeding, competition, and food web dynamics. Research must also be conducted to determine vulnerability of priority species to specific threats, and studies should provide recommendations for mitigation and restoration. Aquatic species propagation is an area of current and ongoing research. Developing techniques for propagation of aquatic species is critical for preserving those species and their genetic stock, particularly those that are rare, at high risk of extinction or extirpation, and difficult to propagate in a laboratory setting.

- Examine stream temperature and associated microclimatic responses to a range of shading variables from riparian vegetation.

**Management Practices.** Management practices that reduce impacts and work synergistically with other conservation actions are needed to enhance the resilience of natural resources. Particular needs include preserving biodiversity, protecting native populations and their habitats, and improving degraded habitats.

- Reduce impervious surfaces as one measure to control runoff and erosion. Research has shown that impervious levels of 8-12% represent a threshold region where small changes in urbanization can cause major changes in stream condition (Wang et al. 2001). There are also many BMPs that may be alternatives to reduce runoff

**Partnerships and Cooperative Efforts.** Conservation programs, incentives, and partnerships should be utilized to the fullest extent to preserve high-quality resources and protect important natural communities. Protective measures that utilize existing regulatory frameworks to protect habitats and species should be incorporated where applicable.

- Promote efforts to control stormwater management point source pollution.
- Land use planning and zoning laws are needed to guide development, land clearing activities, and hydrology alterations within floodplains. Planning such as this may for example route highways and other corridors that cross floodplains as closely as possible to existing corridors to avoid fragmenting an extensive corridor of forest.

## 4.2.5 Warmwater Streams

### 4.2.5.1 Ecosystem Description

Warmwater streams are found throughout the state. Cold and coolwater streams and rivers that originate in the upper portion of watersheds in the Mountains, transition to warm waters with a decrease in elevation and as tributary waters combine to form larger systems. The warmwater designation is based upon two general principles: temperature regime and fish community composition. Temperature regime can be used to help classify warmwater streams where summer temperatures are predominantly warmer than 25°C (77°F). This is based on suggested temperatures that define cold and coolwaters (USACE 2003). Warmwater streams can have a wide variety of fish species composition depending on landscape location, surrounding land use, elevation, substrate, depth, temperature gradients, and water quality. Examples of warmwater fish species in North Carolina include Blacknose Dace, Creek Chub, Green Sunfish, Largemouth Bass, and White Sucker.

Riverine aquatic communities, which include warmwater aquatic systems, are described in the 2005 WAP as a priority aquatic habitat (see Chapter 5A) (NCWRC 2005).

### 4.2.5.2 Location of Habitat

Warmwater aquatic communities make up the majority of aquatic communities and can be found in all ecoregions of the state. Lower reaches of some river systems that originate in the Mountains will transition to warmwater communities with declining elevations and as warmwater tributaries contribute to the flow. Examples include the lower reaches of rivers in the Coastal Plain ecoregion such as the Broad River and Catawba River.

### 4.2.5.3 Problems Affecting Habitats

**Dams.** Impacts to aquatic species occur when habitats are modified and movement between habitats are blocked (Lessard and Hayes 2003). Dams change the overall physical, chemical, and biological structure of streams by modifying stream flows and changing lotic systems to lentic systems; influencing the export of water, sediment, and nutrients to downstream systems; altering water temperatures and thermal regimes; and disconnecting streams from their floodplains and riparian communities (Wang et al. 2011). The results of a study by Wang et al. (2011) indicate that both downstream and upstream dams influence fish assemblages in non-impounded stream segments; however, the study found the cumulative effects of other environmental factors such as stream size, adjacent land uses, water quality, and stream flow and thermal regimes may have a more significant influence on fish occurrence and abundance.

**Thermal Stratification and Algal Blooms.** Thermal stratification is rare in warmwater streams due to the mixing effect of flows and lack of sufficient depth. During periods of low water flow

and little wind, deeper pools within a river may become stratified with little or no vertical mixing. Under these conditions DO levels in the deeper water may be depressed and become unsuitable for many aquatic organisms. Algal blooms in the surface water can exacerbate DO depletion and result in local degradation of water quality. Such conditions are temporary and are readily alleviated by increased water flow or increased wind velocity.

In Coastal Plain streams stratification may occur due to salt water intrusion occurring as a subsurface density flow. The denser salt water does not mix with the less dense fresh water and as a result the water column becomes stratified. Oxygen depletion as well as toxic bacterial and algal blooms can be associated with this type of event, often leading to significant mortalities within the aquatic community.

**Invasive Species.** Warmwater streams provide pathways for invasion by non-native species. In the absence of obstructions such as dams, culverts waterfalls et al. invasive species can travel long distances within a system and establish viable populations within the main stem river as well as tributaries. Once in a river system invasive species are difficult, if not impossible, to eradicate or even control.

**Water Quality.** Warmwater streams typically occur at lower altitudes with a relatively moderate topography. Thus the adjacent land is more likely to be used for purposes such as residential development industry, commerce and agriculture. All of these are sources for discharges of various chemicals into the river, which can moderately or substantially affect biological communities. The moderate temperature regime of these waters often accelerates biological activity promoted by inputs of organic compounds resulting in degraded water quality.

Sedimentation is particularly problematic in warmwater streams. Development of riparian and adjacent areas can accelerate erosion and relatively low stream gradients can promote the deposition of eroded sediment within the stream channels. Sedimentation can decrease the depth, increase water temperatures and decrease the biological productivity of affected waters.

Rivers flowing through or near urban and suburban areas may receive products from sewage treatment plants, such as incompletely processed pharmaceuticals, that can affect the production of hormones in aquatic fauna.

#### **4.2.5.4 Climate Change Compared to Other Threats**

Comparing climate change to other ecosystem threats can help define short- and long-term conservation actions and recommendations. Aquatic systems have been under threat from a variety of perturbations in the past and many of those continue today. Conversion of land, both from forest to agriculture or silviculture, as well as from development projects, continues to threaten stream integrity resulting in increased sediment, bank erosion, and stormwater runoff containing sediment and other potentially toxic materials. Considering current conditions in

these systems, climate change is likely to have a synergistic effect with other threats that are of more immediate concern.

A comparison of climate-related impacts to other threats is not included in this description because the NCNHP vulnerability assessments completed in 2010 did not include warmwater systems as a community type. However, development, sediment and erosion, and pollution are primary concerns, and results similar to the comparison for coolwater systems are expected (see Table 4.2.4.1 in Section 4.2.4).

#### **4.2.5.5 Impacts to Wildlife**

Appendix G includes a list of species for which there are knowledge gap and management concern priorities. Appendix H includes SGCN that use warmwater streams.

Fish can regulate their metabolism by changing location or congregating in response to thermal stratification that can occur seasonally or in response to artificial thermal effluent (e.g., power plant discharge) (Reynolds and Casterline 1979; Peterson and Rabeni 1996). The temperature tolerance range of aquatic species can be specific and the availability of warm waters that do not exceed tolerances can be a limiting factor in determining where species can find appropriate habitat, especially as average water temperatures experience warming trends (DeWan et al. 2010). Even though they may not normally congregate during the winter, fish may do so if warmer water is available instead of the traditionally colder water. This will result in increased vulnerability to predation and exposure to disease (Peterson and Rabeni 1996).

Many large warmwater rivers in the Piedmont and Coastal Plain ecoregions have hydropower dams that regulate daily flow. These fluctuations can result in streambed and bank instability, scouring, erosion, and turbidity and can discourage riparian vegetation and streambed vegetation and algal growth (Walburg et al. 1983; Cushman 1985; Peterson and Rabeni 1996). These impacts may contribute to a reduction in macroinvertebrate prey and loss of emergent and submerged vegetation, which will affect fish productivity (Peterson and Rabeni 1996). The loss of vegetated and edge of channel habitats that serve as nursery areas for young fish can impact age classes, and species that have low reproduction rates may experience loss of entire years of reproductive potential (Peterson and Rabeni 1996).

Warmwater habitats are important for a number of reptiles and amphibians including certain turtles, frogs, and salamanders that utilize aquatic habitats during part or all of their life cycle. These habitats are also important for a variety of mammals that are semi-aquatic and/or that have an aquatic food base (e.g., Water Shrews, Muskrats, Beavers, River Otters, and certain bats). Selected bird species also rely upon aquatic habitats including rivers and streams to provide habitat or a food base; these include various waterfowl, wading birds, and certain songbirds.

#### 4.2.5.6 Recommendations

Actions specific to the river basins that contain warmwater streams are provided in Section 4.5.

It is important to preserve the connectivity of warmwater systems because they provide a link to cool and coldwater systems that will become refugia as water temperature gradients change and previously cool waters become persistently warmer. As water temperatures change, many species may not be able to migrate into waters with appropriate temperatures if there are barriers to movement or habitats are fragmented so that warmwater habitats are interspersed amongst habitats that do not meet thermal requirements.

#### Recommended Actions for Warmwater Streams

**Surveys.** Distributional and status surveys are needed for aquatic snails, crayfish, mussels, and fish (in order of general need).

- Conduct surveys to detect presence and collect life history and abundance data for freshwater snails and crayfish, as there is limited information available on these species.

**Monitoring.** Monitoring of aquatic taxa is critical to assessing species and ecosystem health and gauging the resilience of organisms to a changing climate. Long-term monitoring is needed to identify population trends and to assess performance of conservation actions. Monitoring plans should be coordinated with other existing monitoring programs where feasible.

**Research.** Research topics that facilitate appropriate conservation actions include habitat use and preferences, reproductive behavior, fecundity, population dynamics and genetics, feeding, competition, and food web. Research must also be conducted to determine vulnerability of priority species to specific threats, and studies should provide recommendations for mitigation and restoration. Aquatic species propagation is an area of current and ongoing research. Developing techniques for propagation of aquatic species is critical for preserving those species and their genetic stock, particularly those that are rare, at high risk of extinction or extirpation, and difficult to propagate in a laboratory setting.

- Gain a broad community-level perspective to simplify the in-stream flow assessments associated with hydropower projects. Research is needed to develop habitat suitability criteria to aid in the assessments (Lobb III and Orth 1991).

**Management Practices.** Management practices that reduce impacts and work synergistically with other conservation actions are needed to enhance the resilience of natural resources. Particular needs include preserving biodiversity, protecting native populations and their habitats, and improving degraded habitats.

**Land Protection.** Conservation programs, incentives, and partnerships should be utilized to the fullest extent to preserve high-quality resources and protect important natural communities.



Protective measures that utilize existing regulatory frameworks to protect habitats and species should be incorporated where applicable.

## 4.2.6 Groundwater, Springs, and Subterranean Water Systems

### 4.2.6.1 Ecosystem Description

Groundwater is present throughout North Carolina at varying depths below the land surface. The traditional definition for groundwater is subsurface water that occurs beneath the water table in soils and geologic formations that are fully saturated (Freeze and Cherry 1979). For this aquatic community description we use the term “groundwater” to generically represent all subsurface waters, including saturated soils and underground streams. These systems may interact with or transition to other types of habitats (e.g., streams, lakes, wetlands) (Winter et al. 1998) which are described as separate natural communities in other sections of this chapter.

Groundwater is subsurface water stored in a zone of soil saturation and occurs beneath the water table (Freeze and Cherry 1979; Fetter 2001) and differs from surface waters because of the absence of light and the fact that organic matter and oxygen are imported from the surface (Hahn 2009). Groundwater recharge is the process where water infiltrated from the surface is added to the saturated zone; the top of the saturation zone is referred to as the water table (Domenico and Schwartz 1998; Campbell and Coes 2010). Groundwater forms a water table that can lie at the ground’s surface and contribute to the baseflow of a stream or it can be situated underground at varying depths, existing as subsurface flow. Some groundwater discharge is an interstitial habitat that is hydrologically linked to and contributes baseflow to wetlands, ponds, or lakes (Culver et al. 2012). Groundwater intersects with streams where the water table is at or slightly above the streambed (Gordon et al. 1992; Peterson and Rabeni 1996).

**Springs** are points of focused groundwater discharged at a small point on the land surface (van der Kamp 1995; McGinley 2013). They are generally stable in terms of water quality, temperature and flow (Fleury 2009). Springs can also form at the spots where karst waters emerge from the local underground drainage system and develop on the surface or in caves (Fleury 2009). They are made up of groundwater that has infiltrated at different times, from different places, and potentially under different conditions than currently exist (van der Kamp 1995). In contrast, seeps discharge to a larger area than a spring (McGinley 2013). Seepage springs are a diffuse discharge of gravity-fed water where the land surface is wet compared to surrounding areas, but there is no observable flow (Culver et al. 2012).

**Subterranean water** develops in permeable layers of soil, sand, and rock. A subterranean system that carries groundwater in sufficient quantity to provide usable water supplies is called an aquifer (Hynes 1983; Barnes-Svarney and Svarney 2004; Kokkonen et al. 2011). Coastal Plain groundwater is found primarily in porous sand and limestone (carbonate rock), and is regionally classified as being shallow unconfined (surficial) aquifers or deeper confined aquifers (Smith and Chapman 2005; USGS 2012a; Denver et al. 2014). All aquifers have an impermeable layer beneath them that stops the groundwater from infiltrating further. When the layers above it are permeable, it is an unconfined aquifer and when the permeable layer occurs between two impermeable layers, it

is a confined aquifer (Domenico and Schwartz 1998; McGinley 2013). Precipitation in aquifer outcrop areas is a major source of recharge to aquifers under predevelopment and present-day conditions (Aucott 1996).

Many of the Coastal Plain aquifers are karst systems that have formed over geologic time scales through the dissolution of carbonate bedrock, resulting in the formation of the caves, sinkholes, springs, and subterranean streams that are typical features of a karst system (Fleury 2009; USGS 2012a). Aquifers in the central Coastal Plain area are formed from unconsolidated deposits of sand, silt, clay, and limestone (Heath and Spruill 2003). Aquifers in the Piedmont and Mountain ecoregions are found in Triassic Basin rocks that are covered by regolith (soil, saprolite, alluvium, and colluvium) (USGS 2012a). Karst systems and other subterranean resources should be considered non-renewable once they have been depleted or degraded, because they are formed by specific processes that occur over long geologic time periods (Gunn et al. 2000).

#### **4.2.6.2 Location of Habitat**

Since aquifers are geological features that are often used for drinking water, supply mapping information is generally available. Such principal aquifers include the Lower Cape Fear, Upper Cape Fear, Black Creek, Pee Dee, Castle Hayne, Yorktown, Surficial, and Bedrock aquifers. Minor aquifers in the State include the Lower Cretaceous, Beaufort, and Pungo River (NCDWR 2010b; USGS 2012a). Potentiometric surface maps for several Coastal Plain ecoregion aquifers are available from the NC Division of Water Resources (2015g). Springs are generally associated with stream systems, especially headwater streams, and other surface water bodies such as farm ponds.

#### **4.2.6.3 Problems Affecting Habitats**

One of the most important issues concerning groundwater systems is the increasing demand for water supplies due to growth and urbanization (Land et al. 2004). Groundwater extraction to meet this demand is often at unsustainable rates (Fleury 2009) and results in declining water levels, saltwater encroachment (in Coastal Plain systems), dewatering, and land subsidence (e.g., sink holes) (Land et al. 2004; Fleury 2009). Groundwater pressure can drop when there is rapid and excessive drawdown of an aquifer and the pore space holding the groundwater shrinks. This leads to compaction of the aquifer at depth (Fleury 2009). Voids can form in the soils and porous rock that once held water, which causes subsidence and collapse of the land surface (Patton and DeHan 1998; Fleury 2009).

According to the USGS, groundwater withdrawals from the Castle Hayne aquifer have caused land subsidence measuring as large as 7 inches, and has been documented (during the 33-year period from 1935–68) in the central Coastal Plain of North Carolina. Overall water-level declines are estimated to be as much as 20 feet near pumping centers (McSwain et al. 2014, USGS 2014b).

Mining operations can remove notable features from the landscape and alter the hydraulic gradients that contribute to groundwater systems. Quarrying often reduces spring discharge, causing drawdown of the water table, sinkholes, and the destruction of caves. Tailing ponds

associated with mining operations may leak or collapse, and can become a source of toxic chemicals in local water supplies.

Because of their permeable rock structure and presence of sink holes, karst systems are especially vulnerable to pollution, water withdrawals, and changes in land use (Bakalowicz 2005; Calo and Parise 2009; Brinkmann and Parise 2012). Agricultural activities can degrade the quality of groundwater quality through the usage of fertilizers and pesticides and storage or disposal of livestock or poultry wastes on land (Freeze and Cherry 1979). Contamination from nitrate-based fertilizers used on agricultural lands can wash into groundwater that is a source of residential drinking-water wells (Fleury 2009).

Dripwater flows are critical both to cave biota and to the microclimates of the caves themselves, and if those flows carry surface-level contaminants, the entire cave environment can be affected (Fleury 2009). Human use of caves can alter the physical structure of the caves themselves, change the water chemistry or hydrology within the cave, or destroy cave structures and cave-dwelling organisms (Fleury 2009).

Another concern is the advance of the saltwater front from coastal waters into freshwater systems, commonly referred to as saltwater encroachment. For example, New Bern's freshwater wells have experienced saltwater encroachment since the late 1960s. A Cove City drinking-water well field was about 5 miles west of where the front was previously located and the start of withdrawals there in 1968 is believed to have resulted in a reversal of the saltwater zone hydraulic gradient. Since then the front has been advancing and represents what is essentially a permanent decrease in subterranean freshwater storage capacity (Heath and Spruill 2003; USGS 2012b).

#### **4.2.6.4 Climate Change Compared to Other Threats**

Comparing climate change to other ecosystem threats helps define short- and long-term conservation actions and recommendations. While climate change is not the most severe threat to this natural resource, a combination of synergistic effects with other threats could stress these systems to the point of depletion. A comparison to other threats has not been conducted for this natural community type.

#### **4.2.6.5 Impacts to Wildlife**

The unique characteristics of species associated with groundwater, springs, and subterranean water are referred to as troglomorphy: reduced or absent eyes and pigment and elongated, thin appendages (Culver and Pipan 2009; Culver et al. 2012). These obligate subterranean-dwelling aquatic species are considered stygobionts (Barr and Holsinger 1985; Culver et al. 2012). Obligate cave-dwelling animals are considered to be troglobites and include turbellarians, gastropods, millipedes, arachnids, pseudoscorpions, isopods, amphipods, beetles, fishes, and salamanders (Barr and Holsinger 1985).

There has been little research in North Carolina, but research conducted by Kenk (1935, 1972, 1977a, 1977b) and Culver with others (1969, 1971, 2004, 2006, 2008, 2009, –2010) that focused on subterranean systems in Washington, DC, Maryland, and Virginia provided information that may assist in understanding what type of subterranean species are present in North Carolina. According to Culver et al. (2012), two tidewater amphipods (*Stygobromus araeus* and *S.indentatus*) occur frequently enough to have permanent populations in some seepage springs and hypotelminorheic habitats (small isolated aquifers underlain by clay).

One of the amphipods (*S. indentatus*) was included in a petition filed by the Center for Biological Diversity, requesting that the United States Fish and Wildlife Service (USFWS) list the species for protection under the Endangered Species Act (ESA). The petition lists the species as occurring in North Carolina. Culver et al. (2012) indicate the tidewater amphipod was found in a shallow well in Nash County, North Carolina.

#### **4.2.6.6 Summary and Recommendations**

**Surveys.** Distributional and status surveys are necessary for species that utilize these waters, especially for invertebrates.

**Monitoring.** Monitoring ecosystem health helps develop an understanding about its resilience to a changing climate. Monitoring efforts inform future decisions on how to manage and safeguard the system. Long-term monitoring is needed to identify trends and to assess performance of conservation actions. Monitoring plans should be coordinated with other existing monitoring programs where feasible.

**Research.** Research topics that facilitate appropriate conservation actions include habitat use and preferences, reproductive behavior, fecundity, population dynamics and genetics, feeding, competition, and food web dynamics. Research must also be conducted to determine vulnerability to specific threats, such as fracking and groundwater extraction. Recommendations for mitigation and restoration of degraded systems should be included.

**Management Practices.** Management practices that reduce impacts and work synergistically with other conservation actions are needed to enhance the resilience of natural resources. Particular needs include preserving biodiversity, protecting native populations and their habitats, and improving degraded habitats.

**Land Protection.** Conservation programs, incentives, partnerships should be utilized to the fullest extent in order to preserve high-quality resources and protect important natural communities. This includes protective measures that utilize existing regulatory frameworks to protect habitats and species. When insufficient measures of protection exist, new regulations should be developed.

## 4.2.7 Headwater Streams/Small Creeks

### 4.2.7.1 Ecosystem Description

The headwater stream and small creek community includes intermittent and first and second order streams and make up the largest proportion of drainage reaches in the landscape (Leopold et al. 1964; Meyer et al. 2007; Gothe et al. 2014). The majority of land area in North Carolina (approximately 80%– 85%), drains to headwater streams (Gregory 2009) and constitutes at least 80% of the nation's stream network (Meyer et al. 2003). Headwater streams are very important elements in the stream and river networks in terms of influencing water quality and quantity.

A stream classification system using DA as a break for size classes, similar to those described in the Northeast Aquatic Habitat Classification System and the National Fish Habitat Framework, has been applied to this aquatic community description. The hierarchical classification system shown in Table 4.2.1 defines headwater streams as having a DA of 40 square miles or less (Olivero and Anderson 2008; Olivero-Sheldon and Anderson 2013).

Stream size affects the aquatic biological assemblages within a stream reach (Vannote et al. 1980; Higgins et al. 2005; Olivero-Sheldon and Anderson 2013). Species diversity tends to be lower in headwater systems when base flow conditions are highly variable. Overall, species richness is typically lower than in small river systems and is often comprised of the most common generalist species; mussels are often absent from headwater streams. In these aquatic communities, the coarse organic matter from riparian vegetation provides the energy resources for what is often a consumer community dominated by shredding insects (Olivero-Sheldon and Anderson 2013). Benthic macroinvertebrates are a very important component of the community, and aquatic insect species richness can be very high even in headwaters in agricultural and urban landscapes (Moore and Palmer 2005; Meyer et al. 2007).

Headwater streams in the Mountain ecoregion are influenced by location on the landscape. Persistent water temperatures will determine whether they are considered coolwater systems or coldwater systems. Headwater streams found in other areas of the state are more likely to be considered warm water systems. Warmwater systems are those that have water temperatures that are persistently greater than 25°C (77°F). Water temperature contributes significantly to the species assemblages that occur in aquatic environments.

### 4.2.7.2 Location of Habitat

These systems can be found statewide but are more prevalent in the Mountain and Piedmont ecoregions. Headwater systems may be associated with small wetland systems and some originate at natural spring heads. Many streams in this community type are unnamed tributaries; however, examples include Morgan Creek, Parkers Creek, Little Creek, and White

Oak Creek. The 2005 WAP described riverine aquatic communities, which would include headwater streams, as a priority habitat (see Chapter 5A) (NCWRC 2005).

#### **4.2.7.3 Problems Affecting Habitats**

In North Carolina, headwater systems are vulnerable to impacts because they often occur in agricultural and urbanized environments and are less likely to be protected by regulatory requirements such as avoidance and minimization measures and conservation of riparian buffers. The North Carolina Ecosystem Response to Climate Change: NC Department of Environment and Natural Resources (NCDENR) Assessment of Effects and Adaptation Measures (NCNHP 2010) Report for Headwater Systems provides more information about the expected impacts of climate change and other threats to this community type.

**Land Use.** Headwater streams are primarily located on private lands and are more likely to be threatened by changes in land use practices. Land use change that results in greater areas of impervious surface can increase stormwater runoff of nutrients, sediment, and contaminants. The increased loads could affect water quality and habitat for aquatic species (Band and Salvesen 2009). Headwater systems in agricultural areas where BMPs, such as no-till farming, are used and where riparian buffers are maintained were found to have high macroinvertebrate richness compared to headwaters in urban areas (Moore and Palmer 2005).

Riparian vegetation is critical to the overall stream and streambank stability. Lack of riparian vegetation or inadequate width of forested buffer can cause streambank erosion and sedimentation. In addition to stabilizing streambanks, riparian vegetation serves as a food and nutrient input to the stream community and helps regulate stream temperature by providing shade.

**Water Quality.** Headwater streams often make up as much as 85% of the total stream length within a drainage network and contribute both water, woody debris, and nutrients collected from adjacent landscapes downstream to larger streams (Peterson et al. 2001). Studies have shown that headwater streams retain and transform as much as 50% or more of the nitrogen inputs from their watershed, often within short distances and over short time periods (Peterson et al. 2001). Despite their small size, headwater streams serve an important function in regulating nitrogen uptake and processing that protects water quality. Small drainages, and especially headwater systems, are sensitive to local conditions such as nutrient loads in runoff (Peterson et al. 2001; Meyer et al. 2007). When nutrient loads are high, headwater streams can lose their capacity to retain and transform nitrogen locally, thereby allowing greater nutrient loads to flow into downstream waters where they contribute to water degradation and eutrophication (Peterson et al. 2001).

Erosion and the resultant sedimentation are the largest sources of nonpoint source pollution in most aquatic systems. Sources of erosion include disturbance from development activities and agriculture. Residential development can increase erosion during the construction process, but can also be a secondary cause of increased impervious surfaces in the watershed. Livestock

access to streams contributes heavily to bank erosion, sedimentation, and nutrient input. Timber harvests and poorly constructed and maintained timber roads are additional sources of erosion if proper controls are not used and maintained.

Recent studies have shown that EDCs in treated wastewater can inhibit reproduction and cause feminization of mussels and fish. Although little is known about the effects of EDCs, additional studies are being conducted to document the levels of EDCs in discharges, and measures are being identified to reduce or eliminate EDCs from wastewater prior to discharge, should those discharge studies show increases in EDC levels (Conn et al. 2006; Kim et al. 2007; Kasprzyk-Hordern et al. 2008; Joss et al. 2006; Kolpin et al. 2002; Nowotny et al. 2007).

Aquatic species could experience shifts in their range or distribution and sensitive species may experience decline or extirpation due to changes in water quality and habitat. Piedmont headwater streams are already vulnerable to drought conditions with low DO or partial or complete drying of streams; climate-change induced drought will only increase this vulnerability. Aquatic species could become extirpated or may move further downstream into higher order streams. Therefore, these systems may experience a change in species composition.

**Invasive Species.** Invasive plants in the riparian area often have negative impacts on stream systems often times, by creating a monoculture with poor nutrient inputs, reducing bank stability and allowing too much sunlight to infiltrate, resulting in warmer stream temperatures. Invasive aquatic species, like the Asian Clam, may have negative effects on native species through competition for space and resources.

**Climate Impacts.** Many of the water quality and water quantity impacts resulting from climate change are analogous to impacts from economic development and population growth in North Carolina. Climate change is predicted to decrease rainfall and thereby limit water supply while growth and development have increased and continue to increase water supply demands. Historical stream flow patterns are projected to be altered due to climate change impacts; yet these patterns are already being altered due to rapid urbanization. An increase in impervious surfaces due to the proliferation of roads, parking lots, homes, and businesses increases the amount and speed of runoff being delivered into aquatic systems.

Increased air temperatures may lead to increased water temperatures and potentially lower DO levels because headwater streams tend to be small systems. Higher air and water temperatures can lead to increased evaporation, which results in less flowing water available for aquatic species. Hot spells can have the same effect as overall increased air temperatures but on a much more acute scale. These stream systems are vitally important to the overall health of the downstream watershed, yet are likely to experience potentially severe physical, chemical, and biological changes with temperature and DO alteration (DeWan et al. 2010; Karl et al. 2009; Band and Salvesen 2009).



Potential increased air temperatures and resulting increased water temperatures can lead to algal blooms in aquatic systems that diminish stream oxygen availability. The increased water temperature alone can cause a decline in DO and any decline in DO can lead to fish kills, whether as a direct result of increased water temperature or as a secondary effect of algal blooms. These effects are highly likely, in addition to complete drying of streams during drought conditions, in Piedmont headwaters streams (DeWan et al. 2010; Band and Salvesen 2009).

Potential changes in precipitation will contribute to severe and prolonged droughts resulting in decreased stream flow, decreased groundwater recharge, and increased evaporation. Reduced water flows will further contribute to warmer water temperatures and further stress water quality. Headwater streams could dry up, potentially leading to aquatic species extirpation (DeWan et al. 2010; Karl et al. 2009; Band and Salvesen 2009; USEPA 2010). During droughts, recharge of groundwater will decline as the temperature and spacing between rainfall events increase. Responding by increasing groundwater pumping will further stress or deplete aquifers and place increasing strain on surface water resources. Increased water withdrawals for agriculture could further stress surface water resources and available aquatic habitat.

Additionally, decreased groundwater recharge between storms due to impervious surfaces leads to a decrease in stream base flows. Runoff from urban areas often contains higher concentrations of nutrients (such as nitrogen and phosphorus), sediment, metals, hydrocarbons, and microbes. An increase in frequency and intensity of storms due to climate change will have a similar impact on stream systems by increasing pollutant loading. Therefore, challenges to water quality and water quantity as related to climate change are similar to those being confronted to accommodate growth and development. Adaptation strategies for water resource management could limit negative effects of both climate change and continuing development (Band and Salvesen 2009).

**Storms.** Increased storm intensity can lead to periodic flooding and therefore, increased stormwater runoff and increased erosion. With increased stormwater runoff there is an increase in loading of sediments, nutrients, and contaminants into streams and potential negative effects on biota. With a change in intensity and variability of rainfall, there are potential changes to stream flow patterns and channel hydrodynamics (Band and Salvesen 2009; USEPA 2010; Bakke 2008). An increase in the number of tropical events can lead to flash flooding, which causes many of the above-mentioned responses. Effects such as increased sediments and contaminants into aquatic systems, in addition to major disruption to channel design and hydrodynamics, potentially upset the physical, chemical, and biological structure of streams (Band and Salvesen 2009).

Because of potential changes in storm frequency and intensity, it is likely that channel hydrodynamics will be altered. Associated with channel hydrodynamics are changes in flow regime, sediment transport, and overall channel design. Changes may occur in aquatic species' habitats, and how or if these species adapt to changing habitats will require close monitoring to observe trends and help inform future management decisions (Bakke 2008).

#### 4.2.7.4 Climate Change Compared to Other Threats

These stream systems are vitally important to the overall health of the downstream watershed, yet are likely to experience potentially severe physical, chemical, and biological changes with temperature and DO alteration (DeWan et al. 2010; Karl et al. 2009; Band and Salvesen 2009). Table 4.2.7.1 provides a review of expected climate change impacts in order of importance in comparison with other types of threats.

**Table 4.2.7.1 Comparison of climate change with other threats to headwater streams/small creeks**

Threat	Rank Order	Comments
Development	1	An increase in impervious surfaces due to roads, parking lots, homes, and businesses, increases the amount and speed of runoff being delivered into aquatic systems, and decreased groundwater recharge between storms leads to a decrease in stream baseflow. Runoff from urban areas often contains higher concentrations of nutrients (such as nitrogen and phosphorus), sediment, metals, hydrocarbons, and microbes.
Erosion and Sedimentation	1	Streams in the Triassic Basin are particularly susceptible to erosion and are likely at greatest risk from erosion given proximity to many urban and suburban development centers. Erosion and the resultant sedimentation are the largest sources of nonpoint source pollution in most aquatic systems.
Climate Change	2	Headwater streams may shrink in habitat or extent.
Lack of riparian vegetation	2	Lack of riparian vegetation or inadequate width of forested buffer can cause streambank erosion and sedimentation. In addition to stabilizing streambanks, riparian vegetation serves as a food/nutrient input to the stream community and helps regulate stream temperature by providing shade.
Logging/Exploitation	2	While bank vegetation is usually undisturbed, logging is a major threat to streams if proper erosion controls are not used and maintained. Poorly constructed and maintained timber roads also contribute to erosion.
Flood Regime Alteration	3	High and low flow extremes pose a threat.
Invasive Species	4	Invasive plants in the riparian area often have negative impacts on stream systems by creating a monoculture with poor nutrient inputs, reducing bank stability, and allowing too much sunlight to infiltrate, causing warmer stream temperatures. Invasive aquatic species, like the Asian Clam, may have negative effects on native species, such as when competing for space and resources.

Cattle in Streams	4	Livestock access to streams contributes heavily to bank erosion, sedimentation, and nutrient input.
Pollution	5	The majority of headwater streams are on lands in private ownership making them at risk from land use practices that may increase stormwater runoff of nutrients, sediment, and contaminants. Endocrine-disrupting chemicals in treated wastewater can inhibit reproduction and cause feminization of mussels and fish (Conn et al. 2006; Kim et al. 2007; Kasprzyk-Hordern et al. 2008; Joss et al. 2006; Kolpin et al. 2002; Nowotny et al. 2007). Runoff from impervious surfaces carries lawn pesticides, road oil, and other pollutants from developed areas into surface waters.

#### 4.2.7.5 Impacts to Wildlife

Appendix G includes a list of SGCN and priority species for which there are knowledge gap and management concern priorities. Appendix H identifies SGCN that use Headwater Streams.

Headwater systems offer a range of habitats that can support an abundance and diversity of species, depending on water depth and seasonality of flows, hydrologic regime, temperature, water chemistry, substrate types, and connectivity to downstream systems (Meyer et al. 2007). Biodiversity will be influenced by the presence of species unique to headwater systems and whether connectivity within the DA allows species that seasonally use headwaters for particular life history stages (e.g., spawning, nursery areas) to move upstream from larger streams (Meyer et al. 2007). Headwater systems, especially those associated with springs and seeps, are likely to have a high diversity of insects, especially those genera with an aquatic life history cycle. Research conducted at Coweeta Hydrologic Laboratory in western North Carolina collected at least 51 families and 145 genera of aquatic insects in eight headwater streams during three decades of sampling (Meyer et al. 2007).

Climate change effects, especially drought and higher temperatures, will likely have a significant impact on headwater stream communities, possibly creating a shift where several perennial streams will become intermittent or ephemeral systems. This potential shift will result in the loss of aquatic species diversity. Aquatic species could experience shifts in their range or distribution and sensitive species may experience decline or extirpation due to changes in water quality and habitat. Headwater streams could dry up, potentially leading to aquatic species extirpation (DeWan et al. 2010; Karl et al. 2009; Band and Salvesen 2009; USEPA 2010).

Potential increased air temperatures and resulting increased water temperatures can lead to algal blooms in aquatic systems, which diminish stream oxygen availability. The increased water temperature alone can cause a decline in DO and any decline in DO can lead to fish kills, whether as a direct result of increased water temperature or as a secondary effect of algal blooms. Used

Maintaining water quality is important for the species that rely upon headwater streams for habitat as well as for those species which rely indirectly on the system as provision of habitat for their prey. Wetlands associated with headwater streams are important as breeding sites for amphibian species and can also be important breeding habitat for crayfishes. Concentrated stormwater flows can strip salamander eggs from river banks and vegetation, reducing reproductive success.

Riparian areas serve as thermal refugia because they provide stream shading and have higher water content than upland areas. Animals with thermoregulatory limitations have refugia which will become increasingly important with anticipated increases in air temperatures. Drought and loss of vegetated cover will reduce available refugia for these species.

Riparian areas associated with headwater streams provide habitat for terrestrial wildlife species and are a linkage between aquatic and terrestrial systems which serve as corridors for movement of terrestrial wildlife species (Seavy et al. 2009; NCWRC 2002; Wenger 1999). Some birds may use headwater stream communities and associated small wetlands for nesting and feeding areas.

#### **4.2.7.6 Summary and Recommendations**

Land conservation or preservation can serve numerous purposes in the face of anticipated climate change, but above all, it promotes ecosystem resilience, such as: protecting watersheds for clean water, flood attenuation, and decreased erosion and sedimentation; providing ecological corridors for species movement throughout the landscape in response to changing habitats; preserving existing habitats to help prevent forced migration (Band and Salvesen 2009).

#### **Recommended Actions for Headwater Streams**

**Surveys.** Distributional and status surveys are needed for aquatic snails, crayfish, mussels, and fish (in order of general need). Identify the location of headwater systems and associated small wetland communities in the Piedmont.

- Initiate distribution surveys for all amphibian species associated with headwater communities, but especially the Mole Salamander, Eastern Tiger Salamander, Dwarf Salamander, and Four-toed Salamander.
- Gather better information about the status and distribution of more common species associated with Piedmont headwater and associated wetland habitats (e.g., Three-lined Salamander, Common Ribbonsnake).

**Monitoring.** Monitoring of aquatic taxa is critical to assessing species and ecosystem health and gauging the resilience of organisms to a changing climate. These monitoring efforts will inform future decisions on how to manage aquatic species. Long-term monitoring is needed to identify

population trends and to assess performance of conservation actions. Monitoring plans should be coordinated with other existing monitoring programs where feasible.

- Determine population trends and persistence of small wetland breeding amphibian populations, particularly the Mole Salamander, Eastern Tiger Salamander, Dwarf Salamander, and Four-toed Salamander.

**Research.** Research topics that facilitate appropriate conservation actions include habitat use and preferences, reproductive behavior, fecundity, population dynamics and genetics, feeding, competition, and food web dynamics. Research must also be conducted to determine vulnerability of priority species to specific threats, and studies should provide recommendations for mitigation and restoration. Aquatic species propagation is an area of current and ongoing research. Developing techniques for propagation of aquatic species is critical for preserving those species and their genetic stock, particularly those that are rare, at high risk of extinction or extirpation, and difficult to propagate in a laboratory setting.

- Study the efficacy and practicality of “toad tunnels” and other wildlife crossings that allow passage under roadways and help maintain connectivity between headwater community (including associated wetlands) metapopulations.
- Determine minimum upland buffers required to sustain at-risk amphibian populations.

**Management Practices.** Management practices that reduce impacts and work synergistically with other conservation actions are needed to enhance the resilience of natural resources. Particular needs include preserving biodiversity, protecting native populations and their habitats, and improving degraded habitats.

- Use stormwater management techniques that strive to restore or maintain the pre-development hydrograph.

**Partnerships and Cooperative Efforts.** Conservation programs, incentives, and partnerships should be utilized to the fullest extent to preserve high-quality resources and protect important natural communities. Protective measures that utilize existing regulatory frameworks to protect habitats and species should be incorporated where applicable.

## 4.2.8 Large Creeks/Small Rivers

### 4.2.8.1 Ecosystem Description

Small river communities represent the next stream order above headwater streams and typically consist of third- and fourth-order perennial large creeks or streams and small river systems. They may have fragmented habitats due to mill dams and other similar structures, but are generally too small to contain major operational hydroelectric dams. Species richness increases significantly in these systems and larger and more diverse fish and mussel assemblage are found as compared to the headwater stream community.

### 4.2.8.2 Location of Habitat

Small river communities can be found statewide. Those located in the Mountain ecoregion may contain coolwater or coldwater systems depending on where they occur in the landscape. Those found in other areas of the state are warmwater systems, where water temperatures are persistently greater than 25°C (77°F).

Examples of this community type include the Little River, Eno River, Swift Creek, Uwharrie River, Deep River, Upper Tar River, and Dan River. The 2005 WAP described Piedmont riverine aquatic communities and adjacent terrestrial small wetland communities and floodplain forests which are components of this community, as priority habitats (see Chapter 5A) (NCWRC 2005).

### 4.2.8.3 Problems Affecting Habitats

**Land Use.** Aquatic systems in North Carolina have been threatened by a variety of perturbations in the past, and many of those same threats continue today. Converting land uses from natural forest to agriculture or silviculture production and residential and commercial development continues to threaten stream integrity because of related increases in sediment, bank erosion, and stormwater runoff containing sediment and other potentially toxic materials.

Riparian vegetation is critical to the overall stream and streambank stability and moderation of water temperatures. Lack of riparian vegetation or inadequate width of forested buffer can cause streambank erosion and sedimentation. In addition to stabilizing streambanks, riparian vegetation serves as nutrient input to the stream community and helps regulate stream temperature by providing shade. Lack of sufficient vegetation cover contributes to rising water temperatures, especially where water depths are shallow enough that the entire water column is subject to solar heating.

There are few contiguous blocks of protected habitats in the Piedmont ecoregion so small river systems are threatened by land use practices that may increase stormwater runoff of nutrients,

sediment, and contaminants. The increased loads could affect water quality and habitat for aquatic species, as well as drinking water supplies for municipalities (Band and Salvesen 2009).

Many rivers that were once free-flowing are now flooded by reservoirs, severely fragmenting habitat and often isolating populations of species above and below the impoundment. Indirect effects to the unimpounded portions of the system include disruption of natural thermal and hydrologic regimes and a reduction in downstream flows. These impacts will have a negative influence on aquatic habitat and will reduce base flow available for drinking water for downstream municipalities. Drought conditions over the past several years have required many municipalities to evaluate their water supply and capacity to meet demand. Residential and commercial growth in urban areas generates new demands for water supplies. An increase in the number of proposed reservoirs is a potential consequence of reduced water supply and increased demand.

**Water Quality.** Erosion and the resultant sedimentation are the largest sources of nonpoint source pollution in most aquatic systems. Sources of erosion include disturbance from development activities and agriculture land uses. Residential development can increase erosion during the construction process and is a source of increased impervious surfaces in the watershed which can also increase erosion. The Piedmont ecoregion is highly developed and most watersheds have high percentages of impervious surfaces that contribute to increased runoff, stream and bank erosion, pollution inputs, and increased flashiness of streams and rivers. Livestock access to streams contributes heavily to bank erosion, sedimentation, and nutrient input. Timber harvests and poorly constructed and maintained timber roads are additional sources of erosion if proper controls are not used and maintained.

Potential increased air temperatures and therefore increased water temperatures can lead to algal blooms in aquatic systems which diminishes stream oxygen availability. The increased water temperature alone can cause a decline in DO and any decline in DO can lead to fish kills, whether as a direct result of increased water temperature or as a secondary effect of algal blooms (DeWan et al. 2010; Band and Salvesen 2009).

Many of the water quality and water quantity impacts resulting from climate change are analogous to impacts from economic development and population growth in North Carolina. Climate change is predicted to decrease rainfall and therefore, limit water supply. Growth and development, however, have been increasing and will continue to increase water supply demands. Historical stream flow patterns—already being altered due to rapid urbanization—are projected to be further altered due to climate change impacts.

An increase in impervious surfaces due to roads, parking lots, homes, and businesses increases the amount and speed of runoff being delivered into aquatic systems. Decreased groundwater recharge between storms due to impervious surfaces leads to a decrease in stream base flows. Runoff from urban areas often contains higher concentrations of nutrients (such as nitrogen and phosphorus), sediment, metals, hydrocarbons, and microbes.

**Invasive Species.** The introduction of any invasive species is cause for concern, and the prevalence of warmer water temperatures may increase the likelihood of the invasion of additional exotic species, once thought to be non-threatening because the winters were too cold for their survival. While exotic species invasion is a concern, there is insufficient research to understand the effects to this community. The Asian Clam is found in aquatic systems throughout the state but its effects on native mussels are largely unknown. Flathead Catfish are a concern because of direct predation on native species. Nutria are considered a serious pest species in the United States because they eat a variety of wetland and agricultural plants and their burrowing damages streambanks, impoundments, and drainage systems.

Invasive plants in the riparian area can have negative impacts on stream systems by creating a monoculture (such as Japanese Knotweed) with poor nutrient inputs that reduces bank stability and allows too much sunlight and therefore, creates warmer stream temperatures. Exotic insect pests may be a significant factor in small river communities because they negatively impact native vegetation, thereby allowing nonnative species to flourish.

**Climate Impacts.** Potential changes in precipitation have numerous and varied effects. Severe and prolonged droughts may decrease stream flow, decrease groundwater recharge, and increase evaporation, resulting in impacts to streams of this theme. A decrease in overall summer precipitation will likely cause reduced water flows, which will contribute to warmer water temperatures and further stress water quality. This is particularly important in the context of seasonal droughts because during low-flow periods, nutrients may become concentrated and flush out of systems more slowly (DeWan et al. 2010; Karl et al. 2009; Band and Salvesen 2009; USEPA 2010).

Increased air temperatures may lead to increased water temperatures and potentially lower DO levels. Higher air and water temperatures can also lead to increased evaporation, which results in less flowing water available for aquatic species. Hot spells can have the same effect as overall increased air temperatures but on a much more acute scale. Algal blooms are possible in these systems and can exacerbate DO problems, particularly when flows are low (DeWan et al. 2010; Karl et al. 2009; Band and Salvesen 2009; USEPA 2010).

An increase in frequency and intensity of storms due to climate change will have a similar impact on stream systems by increasing pollutant loading. Increased storm intensity that causes flooding can lead to increased stormwater runoff and erosion. With increased stormwater runoff, there is an increase in loading of sediments, nutrients and contaminants into streams and potential negative effects on biota, such as fish kills. With a change in intensity and variability of rainfall, there are potential changes to streamflow patterns, channel hydrodynamics, and the volume of groundwater (Band and Salvesen 2009; USEPA 2010; Bakke 2008).

An increase in the number of tropical events can lead to flash flooding, which causes many of the abovementioned responses, and landslides, which are of particular concern in mountainous, high-elevation areas. Landslides lead to increased sediments and contaminants into aquatic systems, in addition to major disruption to channel design and hydrodynamics,



potentially upsetting the physical, chemical, and biological structure of streams (Band and Salvesen 2009).

Because of potential changes in storm frequency and intensity, it is likely that channel hydrodynamics will be altered. Associated with channel hydrodynamics are changes in flow regime, sediment transport, and overall channel design. The current pattern of riffles, runs, and pools may be altered, creating changes in aquatic species’ habitats. Increased storm intensity may cause increased erosion with large amounts of sediment that move downstream, which can then deposit into pools or bury riffles. Additionally, storms may cause the felling of riparian trees, particularly in areas with narrow riparian areas. Increased woody debris in these streams will also change channel hydrodynamics as well as available habitat. Determining how or if species adapt to changing habitats will require close monitoring in order to observe trends and to help inform future management decisions (Bakke 2008).

#### 4.2.8.4 Climate Change Compared to Other Threats

Comparing climate change to other ecosystem threats can help define short- and long-term conservation actions and recommendations. While climate change is not the most severe threat to montane coldwater systems, a combination of the synergistic effects that come with development and lack of riparian corridors could stress these systems to the point where several species are unable to persist.

**Table 4.2.8.1 Comparison of climate change with other threats to large creeks/small rivers**

Threat	Rank Order	Comments
Development	1	Development causes direct, secondary, and cumulative effects. Residential development can increase erosion during the construction process and as a secondary result of increased impervious surfaces in the watershed. Growth and development increase water supply demands, and streamflow patterns are being altered due to rapid urbanization. An increase in impervious surfaces due to roads, parking lots, homes, and businesses also increases the amount and speed of runoff being delivered into aquatic systems. Decreased groundwater recharge between storms due to impervious surfaces contributes to reductions in stream baseflow.
Pollution	2	Erosion and the resultant sedimentation are the largest sources of nonpoint source pollution in most aquatic systems. Runoff from urban areas often contains higher concentrations of nutrients (such as nitrogen and phosphorus), sediment, metals, hydrocarbons, and microbes. Point and nonpoint sources—runoff and EDCs—are also threats.
Water Withdrawals	2	Irrigation and water supply withdrawals pose a threat to flow regime.
Flood Regime Alteration	2	High and low flow extremes pose a threat.
Livestock	3	Livestock access to streams contributes heavily to bank erosion, sedimentation, and nutrient input.

Logging/ Exploitation	3	Clearing of riparian areas is problematic. Timber harvesting can increase erosion if proper controls are not used and maintained, in addition to damage caused by poorly constructed and maintained timber roads.
Lack of riparian vegetation	3	Loss of riparian vegetation contributes to streambank erosion and sedimentation. Riparian vegetation serves as a food/nutrient input to the stream community and helps regulate stream temperature by providing shade.
Climate Change	4	Climate change-related challenges to water quality and quantity are similar to those being caused by growth and development. Climate change effects will likely amplify other threats and increase their severity in aquatic systems.
Conversion to agriculture/ silviculture	4	Loss of forest cover can increase erosion and sedimentation, as well as negatively impact aquatic systems.
Invasive Species	5	Invasive plants in the riparian area can have negative impacts on stream systems by creating a monoculture with poor nutrient inputs that reduces bank stability, thereby allowing too much sunlight and warmer stream temperatures. Invasive aquatic species, like the Asian Clam, may have negative effects on native species due to competition for space and resources. Specific interactions are unknown.
Impoundments	6	Water supply needs could increase number of impoundments and their disruptions to flow regime and aquatic habitat.

#### 4.2.8.5 Impacts to Wildlife

Appendix H includes a list of SGCN and other priority species for which there are knowledge gap and management concern priorities. Appendix G identifies SGCN that use headwater streams.

Small river communities provide a number of important habitats, life cycles, or prey components to a vast assemblage of terrestrial, semi-aquatic, and aquatic wildlife. Wetlands associated with riverine systems can be important breeding sites for some amphibian and crayfish species. Birds may use riverine and adjacent terrestrial communities for nesting and feeding areas.

Because of the link between freshwater mussels and fish, phenological disruptions are a possibility, but exact mechanisms or effects for many species are still uncertain at this time. Freshwater mussel larvae (glochidia) are dependent on a host fish for transformation into juveniles. Host fish species are known for some mussel species, yet unknown for others. Temperature cues play a large role in the release of glochidia from female mussels and also in the movement and migrations of fish. Therefore, with changing temperatures predicted with climate change, there could be phenological disruptions affecting the reproductive capacity of freshwater mussels.

Aquatic species could experience shifts in their range or distribution and sensitive species may experience decline or extirpation due to changes in water quality and habitat. Recent studies have shown that EDCs in treated wastewater can inhibit reproduction and cause feminization of

mussels and fish. Aquatic species are particularly sensitive to temperature cues and recent research has shown that many species of freshwater mussels may already be living at the upper thermal tolerances of their early life stages (glochidia and juveniles) (Pandolfo et al. 2010). Extreme temperature events could be especially harmful. These systems may experience a change in species composition due to various changes in habitat and water quality.

#### **4.2.8.6 Summary and Recommendations**

Considering current conditions in these systems, climate change is likely to have a synergistic effect with other threats that are of more immediate concern, such as the development and lack of/removal of riparian vegetation. Piedmont small river system communities will probably persist but species assemblages will likely change. Very few specific climate change-related impacts have been identified, and the rare species and their habitats are expected to persist. Actions specific to the river basins that contain small river communities are provided in Section 4.5.

#### **Recommended Actions for Small River Communities**

**Surveys.** Distributional and status surveys are needed for aquatic snails, crayfish, mussels, and fish (in order of general need).

- Determine the distribution and abundance of aquatic species, especially the Gulf Coast Spiny Softshell, Striped Mud Turtle, and Eastern Mudpuppy.
- Gather better information about the status and distribution of common species associated with riverine habitats (e.g., Three-lined Salamander, Common Ribbonsnake).
- Expand research, survey, and monitoring efforts beyond collecting presence–absence data, to look at long-term trends across species groups, habitats, and the effects of management actions.

**Monitoring.** Monitoring of aquatic taxa is critical to assessing species and ecosystem health and gauging the resilience of organisms to a changing climate. These efforts will inform future decisions on how to manage aquatic species. Long-term monitoring is needed to identify population trends and to assess performance of conservation actions. Monitoring plans should be coordinated with other existing monitoring programs where feasible.

**Research.** Research topics that facilitate appropriate conservation actions include habitat use and preferences, reproductive behavior, fecundity, population dynamics and genetics, feeding, competition, and food web dynamics. Research must also be conducted to determine vulnerability of priority species to specific threats and studies in order to provide recommendations for mitigation and restoration. Aquatic species propagation is an area of current and ongoing research. Developing techniques for propagation of aquatic species is critical for preserving those species and their genetic stock, particularly those that are rare, at high risk of extinction or extirpation, and difficult to propagate in a laboratory setting.

- Conduct studies to document the levels of EDCs in wastewater discharges and identify measures that will reduce or eliminate EDCs from wastewater prior to discharge.
- Determine the impacts of “snagging” (removing woody debris after storms) on wildlife populations.
- Conduct research to investigate Nutria population densities, population growth rates, dispersal range, and extent of property damage from burrowing and herbivory.
- Determine the effect Beaver ponds have on downstream movement of pollutants (toxins and sediments).

**Management Practices.** Management practices that reduce impacts and work synergistically with other conservation actions are needed to enhance the resilience of natural resources. Particular needs include preserving biodiversity, protecting native populations and their habitats, and improving degraded habitats.

- Seek opportunities to restore canebrake communities through controlled burning or other management strategies.
- Maintain large trees around reservoirs for potential eagle nests, and maintain forest cover in the tailrace below dams for eagle foraging.
- Participate in mutual planning with adjacent states for regional species concerns, especially since some priority species are likely to expand their range due to climate change impacts.
- Plant riparian areas with vegetation with a broad elevational range within a particular watershed. Also plant vegetation with broad hydrologic tolerance to promote resilience from climate change.

**Conservation Programs and Partnerships.** Conservation programs, incentives, and partnerships should be utilized to the fullest extent to preserve high-quality resources and protect important natural communities. Protective measures that utilize existing regulatory frameworks to protect habitats and species should be incorporated where applicable. Land conservation or preservation can serve numerous purposes in the face of anticipated climate change and promote ecosystem resilience overall.

## 4.2.9 Medium River Communities

### 4.2.9.1 Ecosystem Description

Medium river communities drain watersheds 200 to 3,800 square miles in size and have coolwater systems (Section 4.2.4) where they drain Mountain ecoregion watersheds and warmwater systems (Section 4.2.5) everywhere else in the state. The Nature Conservancy notes that medium rivers have an average bankfull width of 115 feet (Anderson et al. 2014). The aquatic communities will have a higher proportion of warmwater species relative to coolwater species (Aquatic Habitat Guides 2015).

Riverine aquatic communities, which include warmwater aquatic systems, are identified in the 2005 WAP (WAP) as a priority aquatic habitat (see Chapter 5A) (NCWRC 2005).

### 4.2.9.2 Location of Habitat

Medium river communities are found statewide in all ecoregions. Examples include Fishing Creek, Contentnea Creek, Smith River, Mayo River, portions of Deep and Dan rivers, Haw River, Black River, Broad River, Nolichucky River, Little Tennessee River, and Tuckasegee River.

The 2005 WAP described the riverine aquatic communities as a priority habitat (see Chapter 5A) (NCWRC 2005). Adjacent terrestrial systems that may be hydrologically connected to medium river communities include floodplain forests, tidal swamp forests, and wetland communities. These communities provide habitat for species that rely upon rivers for habitat, as well as those species which rely indirectly upon the habitat by virtue of provision of habitat for their prey (NCWRC 2005).

### 4.2.9.3 Problems Affecting Habitats

Medium river communities in North Carolina have been threatened by a variety of perturbations in the past, and many of those same threats continue today. Threats to medium size rivers are similar to threats to small and large rivers.

**Land Use.** Converting land uses from natural forest to agriculture or silviculture production and residential and commercial development continues to threaten stream integrity. Deforestation and increased impervious surfaces cause increases in sedimentation, bank erosion, and stormwater runoff containing sediment and other pollutants. Erosion and the resultant sedimentation are the largest sources of nonpoint source pollution in most aquatic systems. The increased loads could affect water quality and habitat for aquatic species, as well as drinking water supplies for municipalities (Band and Salvesen 2009). Sources of erosion include disturbance from development activities and agriculture.

Residential development can increase erosion during the construction process, but also as a secondary result of increased impervious surfaces in the watershed. Most watersheds in the Piedmont are already highly developed and development pressure is likely to increase in the Coastal Plain, which will lead to

an increase in impervious surfaces, increasing runoff, stream and bank erosion, pollution inputs and increased flashiness of rivers. An increase in impervious surfaces due to roads, parking lots, homes, and businesses increases the amount and speed of runoff being delivered into aquatic systems. Decreased groundwater recharge between storms due to impervious surfaces leads to a decrease in stream base flows.

Riparian vegetation is critical to overall stream and streambank stability and moderation of water temperatures. Lack of riparian vegetation or inadequate width of forested buffers can cause streambank erosion and sedimentation. In addition to stabilizing streambanks, riparian vegetation contributes nutrients to the stream community, provides large woody debris that increases habitat complexity, and helps regulate stream temperature by providing shade. Lack of sufficient vegetation cover contributes to rising water temperatures, especially where water depths are shallow enough that the entire water column is subject to solar heating.

**Impoundment.** Dam construction on medium rivers has altered hydrology and morphology. Many rivers that were once free-flowing are now dammed, severely fragmenting habitat and often isolating populations of aquatic species above and below the impoundments. Indirect effects to portions of the system downstream of dams include disruption of natural hydrologic and thermal regimes. Increases in water surface area of impoundments and the resulting increases in evaporation rates, in addition to water withdrawals, reduces the amount of water available downstream. Low dissolved oxygen levels can also impair waters downstream of dams.

**Water Quality.** Changes in land use patterns within a watershed cause changes in water quality; land use alterations closer to stream channels typically have more impact. Runoff from urban areas often contains higher concentrations of nutrients (such as nitrogen and phosphorus), sediment, metals, hydrocarbons, and microbes. Allowing livestock access to rivers can contribute to bank erosion, sedimentation, and nutrient input. Timber harvest and poorly constructed and maintained timber roads are additional sources of erosion if proper controls are not used and maintained.

Climate change has the potential to increase air temperatures; therefore increased water temperatures can lead to algal blooms which reduce stream oxygen availability. The increased water temperature alone can cause a decline in DO and DO declines can lead to fish kills, whether as a direct result of increased water temperature or as a secondary effect of algal blooms (DeWan et al. 2010; Band and Salvesen 2009).

**Invasive Species.** Medium river communities in our state contain invasive species in addition to the native flora and fauna. These invasive species impact native species through competition, predation, and hybridization. They can also alter habitat and transmit diseases. The introduction of any invasive species is cause for concern, and the prevalence of warmer water temperatures in the future may increase the likelihood of the invasion of additional exotic species, once thought to be non-threatening because the winters were too cold for their survival.

Invasive aquatic animal species, such as Asian Clams, Mystery Snails, Red Swamp Crayfish, and Nutria may have negative effects on native species through competition for space and resources and as disease vectors. The Asian Clam is an exotic species found in aquatic systems throughout the state; its effects on native mussels are largely unknown. Flathead Catfish are a concern because of direct predation on native species. Nutria are considered a serious pest species in the United States because they eat a

variety of wetland and agricultural plants and their burrowing damages streambanks, impoundments, and drainage systems.

Invasive plants in the riparian area can have negative impacts on stream systems by creating a monoculture (such as Japanese Knotweed) with poor nutrient inputs that reduces bank stability and shading and therefore, creates warmer stream temperatures. Alligator weed creates floating mats that disrupt DO levels. Invasive aquatic plants such as Asian Dayflower, Hydrilla, Water Hyacinth, and Giant Salvinia could pose more of a threat to these systems with a warmer climate. Exotic insect pests may be a significant factor in river communities because they negatively impact native vegetation, thereby altering habitats or allowing nonnative species to flourish.

**Climate Impacts.** Climate change is likely to have a synergistic effect with other, more impending threats to medium river systems, such as development and lack of/removal of riparian vegetation. Aquatic systems have been under threat from a variety of perturbations in the past and many of those continue today. Many of the water quality and water quantity impacts resulting from climate change are analogous to impacts from economic development and population growth in North Carolina. Climate change is predicted to alter seasonal precipitation patterns that can limit water supply. Growth and development, however, have been increasing and will continue to increase water supply demands. Historical stream flow patterns—already being altered due to rapid urbanization—are projected to be further altered due to climate change impacts.

Potential changes in precipitation may have numerous and varied effects. Severe and prolonged droughts may decrease stream flow, decrease groundwater recharge, and increase evaporation, resulting in impacts to medium rivers. A decrease in overall summer precipitation will likely cause reduced water flows, which will contribute to warmer water temperatures and further stress water quality. This is particularly important in the context of seasonal droughts because during low-flow periods, nutrients may become concentrated and flush out of systems more slowly (DeWan et al. 2010; Karl et al. 2009; Band and Salvesen 2009; USEPA 2010).

Increased air temperatures may lead to increased water temperatures and potentially lower DO levels. Higher air and water temperatures can also lead to increased evaporation, which results in less flowing water available for aquatic species. Hot spells can have the same effect as overall increased air temperatures but on a much more acute scale. Algal blooms are possible in these systems and can exacerbate DO problems, particularly when flows are low (DeWan et al. 2010; Karl et al. 2009; Band and Salvesen 2009; USEPA 2010).

An increase in frequency and intensity of storms due to climate change will have a similar impact on stream systems by increasing pollutant loading. Increased storm intensity that causes flooding can lead to increased stormwater runoff and erosion. With increased stormwater runoff, there is an increase in loading of sediments, nutrients and contaminants into streams and potential negative effects on biota, such as fish kills. With a change in intensity and variability of rainfall, there are potential changes to streamflow patterns, channel hydrodynamics, and the volume of groundwater (Band and Salvesen 2009; USEPA 2010; Bakke 2008).

Drought conditions over the past several years have required many municipalities to evaluate their water supply and capacity to meet demand. Residential and commercial growth in urban areas generates new demands for water supplies. An increase in the number of proposed reservoirs and surface water withdrawals is a potential consequence of reduced water supply and increased demand.

Because of potential changes in storm frequency and intensity, it is likely that channel hydrodynamics will be altered. Associated with channel hydrodynamics are changes in flow regime, sediment transport, and overall channel design. The current pattern of riffles, runs, and pools may be altered, creating changes in aquatic species' habitats. Increased storm intensity may cause increased erosion with large amounts of sediment that move downstream, which can then deposit into pools or bury riffles. Additionally, storms may cause the felling of riparian trees, particularly in areas with narrow riparian areas. Increased woody debris in these streams will also change channel hydrodynamics as well as available habitat. Determining how or if species adapt to changing habitats will require close monitoring in order to observe trends and to help inform future management decisions (Bakke 2008).

#### 4.2.9.4 Climate Change Compared to Other Threats

Comparing climate change to other ecosystem threats can help define short- and long-term conservation actions and recommendations. In the past, aquatic systems have been under threat from a variety of perturbations and many of those continue today. Conversion of land, both from forest to agriculture or silviculture, as well as from development projects, continues to threaten stream integrity resulting in increased sediment, bank erosion, and stormwater runoff containing sediment and other potentially toxic materials. Considering current conditions in these systems, climate change is likely to have a synergistic effect with other threats that are of more immediate concern. Table 4.2.9.1 provides a review of expected climate change impacts in order of importance in comparison with other types of threats.

**Table 4.2.9.1 Comparison of climate change with other threats to medium river communities**

Threat	Rank Order	Comments
Development	1	Residential development, particularly in steep slope areas, is of particular concern because of increased erosion. Most coolwater streams are larger streams and rivers and many have wider valleys where land use is more susceptible to being developed than on steeper sloped headwater streams. Row crops, agricultural grazing, and urban/suburban development are common. Increased impervious surfaces due to roads, parking lots, homes, and businesses increase the amount and speed of runoff being delivered into aquatic systems.
Sediment and Erosion	1	Stormwater runoff will amplify the loading of nutrients, sediment, and contaminants into streams, rivers, and reservoirs, which may alter overall channel design, have a negative effect on biota due to habitat changes, increased turbidity, and chemical exposure, and affect drinking water quality (Band and Salvesen 2009).
Pollution	1	Runoff from urban areas often contains higher concentrations of nutrients (such as nitrogen and phosphorus), sediment, metals, hydrocarbons, and microbes. An increase in frequency and intensity of storms due to climate change will have a similar impact on stream systems by increasing pollutant loading. Point and nonpoint sources—runoff and EDCs—are also threats.



Cattle in Streams	1	Livestock access to streams contributes heavily to bank erosion, sedimentation, and nutrient input.
Lack of riparian vegetation	1	Riparian vegetation serves as nutrient input to the stream community and helps regulate stream temperature by providing shade. Lack of riparian vegetation or inadequate width of forested buffer can cause streambank erosion and sedimentation.
Conversion to agriculture/silviculture	2	Loss of forest cover can cause increased erosion and sedimentation and negatively impact aquatic systems. Poorly constructed and maintained timber roads are another source of erosion.
Water Withdrawals	2	Irrigation and water supply withdrawals pose a threat to flow regime. Water withdrawals can be problematic, particularly in streams with already low 7Q10 flows, because they may reduce available habitat for aquatic species. Decreased groundwater recharge between storms due to impervious surfaces leads to a decrease in stream baseflow.
Flood Regime Alteration	2	Many rivers that were once free-flowing are now flooded by reservoirs, severely fragmenting habitat and often isolating populations of species above and below the impoundment. Floodplains and wetlands are natural features designed for flood control through attenuation and dissipation of floodwaters. Development and other impacts can reduce this service.
Climate Change	3	Climate change is predicted to decrease rainfall and therefore limit water supply. Effects will likely compound with other threats to increase the severity of several threats to aquatic systems.
Invasive Species	4	Invasive plants in the riparian area can have negative impacts on stream systems by creating a monoculture (such as Japanese Knotweed) with poor nutrient inputs, reducing bank stability, and allowing too much sunlight and therefore warmer stream temperatures. Invasive aquatic species, like the Asian Clam or Rusty Crayfish, may have negative effects on native species, such as competition for space and resources.

#### 4.2.9 Impacts to Wildlife

Appendix G includes a list of SGCN and other priority species for which there are knowledge gap and management concern priorities. Appendix H identifies SGCN that use coolwater streams.

The temperature tolerance range of aquatic species can be specific and the availability of warm waters that do not exceed tolerances can be a limiting factor for where species can find appropriate habitat, especially as average water temperatures experience warming trends (DeWan et al. 2010). Warmwater habitats are important for a number of reptiles and amphibians including certain turtles, frogs, and salamanders that utilize aquatic habitats during part or all of their life cycle. These habitats are also important for a variety of mammals that are semi-aquatic and/or that have an aquatic food base (e.g., Water Shrews, Muskrats, Beavers, River Otters, and certain bats). Selected bird species, such as various waterfowl, wading birds, and

certain songbirds, also rely upon aquatic habitats (including rivers and streams) to provide habitat or a food base.

#### **4.2.9.6 Recommendations**

Actions specific to the river basins that contain medium river systems are provided in Section 4.5.

It is important to preserve the connectivity of warmwater systems because they provide a link to cool and coldwater systems that will become refugia as water temperature gradients change and previously cool waters become persistently warmer. As water temperatures change, many species may not be able to migrate into waters with appropriate temperatures if there are barriers to movement or habitats are fragmented so that warmwater habitats are interspersed amongst habitats that do not meet thermal requirements.

#### **Recommended Actions for Medium River Systems**

**Surveys.** Distributional and status surveys are needed for aquatic snails, crayfish, mussels, and fish (in order of general need).

**Monitoring.** Monitoring of aquatic taxa is critical to assessing species and ecosystem health and gauging the resilience of organisms to a changing climate. Long-term monitoring is needed to identify population trends and to assess performance of conservation actions. Monitoring plans should be coordinated with other existing monitoring programs where feasible.

**Research.** Research topics that facilitate appropriate conservation actions include habitat use and preferences, reproductive behavior, fecundity, population dynamics and genetics, feeding, competition, and food web dynamics. Research must also be conducted to determine vulnerability of priority species to specific threats and studies should provide recommendations for mitigation and restoration. Aquatic species propagation is an area of current and ongoing research. Developing techniques for propagation of aquatic species is critical for preserving those species and their genetic stock, particularly those that are rare, at high risk of extinction or extirpation, and difficult to propagate in a laboratory setting.

**Management Practices.** Management practices that reduce impacts and work synergistically with other conservation actions are needed to enhance the resilience of natural resources. Particular needs include preserving biodiversity, protecting native populations and their habitats, and improving degraded habitats.

**Conservation Programs and Partnerships.** Conservation programs, incentives, and partnerships should be utilized to the fullest extent to preserve high-quality resources and protect important natural communities. Protective measures that utilize existing regulatory frameworks to protect habitats and species should be incorporated where applicable.

## 4.2.10 Large River Communities

### 4.2.10.1 Ecosystem Description

Large river communities are the largest and highest order rivers in the Piedmont and Coastal Plain ecoregions. Many originate in the Piedmont and are some of the most fragmented aquatic systems because they are the site of major hydroelectric projects. After passing over the fall line that divides the Piedmont and Coastal Plain ecoregions they transition into more typical Coastal Plain rivers with sandy substrates and wider floodplains. Large river communities are warmwater systems, where summer water temperatures are persistently greater than 25°C (77°F).

### 4.2.10.2 Location of Habitat

Examples in the Piedmont ecoregion include the Yadkin-Pee Dee River (downstream of the confluence of the South Yadkin and Yadkin Rivers), Catawba River (downstream of Lake James), and the Neuse, Tar, Cape Fear, and Roanoke Rivers above the Fall Line. Examples of large river communities in the Coastal Plain ecoregion are found in the Cape Fear, Chowan, Lumber, Neuse, Pasquotank, Roanoke, Tar-Pamlico, and White Oak River basins.

The 2005 WAP described the riverine aquatic communities as a priority habitat (see Chapter 5A) (NCWRC 2005). Adjacent terrestrial systems that may be hydrologically connected to this riverine community include floodplain forests, tidal swamp forests, and wetland communities. These communities provide habitat for species that rely upon rivers and streams for habitat, as well as those species which rely indirectly upon the habitat by virtue of provision of habitat for their prey.

### 4.2.10.3 Problems Affecting Habitats

**Land Use.** Aquatic systems in North Carolina have been threatened by a variety of perturbations in the past and many of those same threats continue today. Converting land uses from natural forest to agriculture or silviculture production and residential and commercial development continues to threaten stream integrity because of related increases in sediment, bank erosion, and stormwater runoff containing sediment and other potentially toxic materials.

Riparian vegetation is critical to the overall stream and streambank stability and moderation of water temperatures. Lack of riparian vegetation or inadequate width of forested buffer can cause streambank erosion and sedimentation. In addition to stabilizing streambanks, riparian vegetation serves as nutrient input to the stream community and helps regulate stream temperature by providing shade. Lack of sufficient vegetation cover contributes to rising water temperatures, especially where water depths are shallow enough that the entire water column is subject to solar heating.

Erosion and the resultant sedimentation are the largest sources of nonpoint source pollution in most aquatic systems. Sources of erosion include disturbance from development activities and agriculture. Residential development can increase erosion during the construction process, but also as a secondary result of increased impervious surfaces in the watershed. Development pressure is likely to increase in the Coastal Plain, which will lead to a proliferation in impervious surfaces, increasing runoff, stream and bank erosion, and pollution inputs. Most watersheds in the Piedmont are already highly developed and have high percentages of impervious surfaces, leading to increased runoff, stream and bank erosion, pollution inputs, and increased flashiness of streams and rivers.

**Impoundment.** Dam construction has altered flows and river hydrology and morphology. Dams along the Yadkin, Pee Dee, and Catawba Rivers are subject to coldwater releases and peaking flow regulation through licenses issued by the Federal Energy Regulatory Commission. Many rivers in the Piedmont that were once free-flowing are now flooded by reservoirs, severely fragmenting habitat and often isolating populations of species above and below the impoundment. Indirect effects to the unimpounded portions of the system include disruption of natural thermal and hydrologic regimes and a reduction in downstream flows. These impacts will have a negative influence on aquatic habitat as well as reducing the base flow available for drinking water for downstream municipalities.

**Water Quality.** Increased stormwater runoff will amplify the loading of nutrients, sediment, and contaminants into streams, rivers, and reservoirs. The increased loads could affect water quality and habitat for aquatic species, as well as drinking water for municipalities. Stormwater controls and retrofits will become increasingly important (Band and Salvesen 2010).

**Storms.** Because of potential changes in storm frequency and intensity, it is likely that channel hydrodynamics will be altered. Changes in flow regime, sediment transport, and overall channel design are associated with channel hydrodynamics. The current pattern of riffles, runs, and pools may be altered, creating changes in aquatic species' habitats. In these large rivers, gravel and sand bars may be displaced and formed in other locations and reservoirs may experience increased sediment deposits. How or if species adapt to changing habitats will require close monitoring to observe trends and help inform future management decisions (Bakke 2008).

**Invasive Species.** The introduction of any invasive species is cause for concern and the prevalence of warmer water temperatures may increase the likelihood of exotic species becoming established that were previously thought to be non-threatening because the winters were too cold for survival.

Invasive plants in the riparian area can have negative impacts on stream systems by creating a monoculture with poor nutrient inputs, reducing bank stability, and reducing shading (warmer stream temperatures). Alligator Weed creates floating mats that disrupt DO levels. Asian Dayflower, Hydrilla, Water Hyacinth, and Giant Salvinia could pose more of a threat to these systems with a warmer climate.

Invasive aquatic animal species, such as Asian Clams, Mystery Snails, Red Swamp Crayfish, and Nutria may have negative effects on native species through competition for space and resources and as a disease vector. The Asian Clam is an exotic species found in aquatic systems throughout the state. However, its effects on native mussels are largely unknown. Mystery Snails have been collected in reservoirs on the Catawba and Yadkin-Pee Dee Rivers and in the Pee Dee River proper, between Tillery and Blewett Falls Reservoirs. These large snails feed primarily on algae and diatoms and have been known to clog water intake screens in other parts of the United States, but effects on native mollusks are largely unknown. They have the potential to serve as vectors for the transmission of parasites and diseases. Flathead Catfish are a concern because of direct predation on native species.

**Climate Impacts.** Very few specific climate change-related impacts have been identified, and the rare species and their habitats are expected to persist. Climate change is likely to have a synergistic effect with other, more immediate concerns in these systems, such as development and lack of/removal of riparian vegetation. Aquatic systems have been under threat from a variety of perturbations in the past and many of those continue today.

Sea level rise is likely to impact the lower reaches of large Coastal Plain rivers because inundation is predicted to varying degrees. The combined increase of inland flooding due to higher precipitation events with elevated sea levels will exacerbate coastal inundation. Salt water intrusion into currently freshwater streams will shift the transition from freshwater to brackish water further upstream. As the chemical composition of currently freshwater systems changes, associated freshwater wetlands could be converted to salt marshes as salt water moves further upstream into these rivers (Band and Salvesen 2009; USEPA 2010; Bakke 2008; Burkett et al. 2000). Changes in salinity and tidal influence will likely change the overall species composition in these systems.

Drought conditions over the past several years have required many municipalities to evaluate their water supply and capacity to meet demand. Residential and commercial growth in urban areas generates new demands for water supplies. An increase in the number of proposed reservoirs is a potential consequence of reduced water supply and increased demand.

Potential increased air temperatures will influence water temperatures and can lead to algal blooms in aquatic systems, which in turn diminishes stream oxygen availability. The increased water temperature alone can cause a decline in DO and any decline in DO can lead to fish kills, whether as a direct result of increased water temperature or as a secondary effect of algal blooms. This phenomenon may be increasingly expressed within reservoirs on large Piedmont rivers (DeWan et al. 2010; Band and Salvesen 2009).

#### 4.2.10.4 Climate Change Compared to Other Threats

Comparing climate change to other ecosystem threats can help define short- and long-term conservation actions and recommendations. While climate change is not the most severe threat, a combination of synergistic effects with other existing conditions could stress these systems to the point where several species are unable to persist. Table 4.2.10.1 provides a review of expected climate change impacts in order of importance in comparison with other types of threats.

**Table 4.2.10.1 Comparison of climate change with other threats to large river communities**

Threat	Rank Order	Comments
Development	1	Direct, secondary, and cumulative effects from development include increased sediment, bank erosion, and stormwater runoff containing sediment and other potentially toxic materials.
Flood Regime Alteration	2	Alterations such as reduced flooding and impervious surfaces that increase flashy flow in combination with changes in precipitation will have a big effect on these systems. Alteration of hydrology due to dam creation and wetland draining are also affecting this habitat type.
Pollution	2	Runoff from urban areas often contains higher concentrations of nutrients (such as nitrogen and phosphorus), sediment, metals, hydrocarbons, and microbes. Erosion and the resultant sedimentation are the largest sources of nonpoint source pollution in most aquatic systems. Increased stormwater runoff will amplify the loading of nutrients, sediment and contaminants. The increased loads could affect water quality and habitat for aquatic species, as well as drinking water for municipalities. Point and nonpoint sources—runoff and EDCs—are also threats. Confined animal operations and animal waste lagoon discharges are a potential source of contamination if not properly managed and maintained. In particular, nutrient loads have the potential to greatly increase with the construction of new poultry processing facilities on the coast.
Climate Change	3	Sea level rise, drought, increased storm activity, and higher temperatures are threats to large Coastal Plain rivers.
Water Withdrawals	3	Irrigation, water supply, and energy development withdrawals pose threats to flow regime. Streamflow is likely to be reduced during droughts, and recharge of groundwater will decline as the temperature and spacing between rainfall events increase. Increased demands for drinking water supply will further stress or deplete aquifers and place increasing strain on surface water resources. Increasing evaporation and plant water loss rates alter the balance of runoff and groundwater recharge which is likely to lead to saltwater intrusion into shallow

		aquifers. Water withdrawals can be problematic, particularly in streams with already low 7Q10 flows, because they may reduce available habitat for aquatic species.
Lack of riparian vegetation	3	Loss of riparian vegetation causes numerous problems which are outlined throughout this Plan. Of particular concern is the loss of shading and a source of detritus for food webs, the increased potential for runoff of sediments into stream channels, and increased potential for bank erosion.
Energy development	4	Hydropower impoundments could become more prevalent as population growth exerts higher demands for energy resources. Impoundments contribute to fragmentation and loss of important stream habitats (e.g., riffles, runs).
Invasive Species	4	Invasive plants in the riparian area can have negative impacts on stream systems by creating a monoculture with poor nutrient inputs, reducing bank stability, and reduced shading (warmer stream temperatures). Alligator weed creates floating mats that disrupt DO levels. Asian Dayflower, Hydrilla, Water Hyacinth, and Giant Salvinia could pose more of a threat to these systems with a warm climate. Invasive aquatic animal species, such as the Asian Clam, Red Swamp Crayfish, and Nutria may have negative effects on native species, such as competition for space and resources.

#### 4.2.10.5 Impacts to Wildlife

Appendix G includes a list of SGCN and other priority species for which there are knowledge gap and management concern priorities. Appendix H identifies SGCN that use large river communities.

Weather extremes (such as drought, floods, tropical depressions, hurricanes) that are expected to be amplified by climate change can have profound effects on fishery production in large Coastal Plain rivers.

Chronically warmer temperatures and lower DO levels will increase stress on aquatic organisms and disrupt trophic relationships. Aquatic species could experience shifts in their range or distribution and sensitive species may experience decline or extirpation due to changes in water quality and habitat.

Aquatic species are particularly sensitive to temperature cues and recent research has shown that many species of freshwater mussels may already be living at the upper thermal tolerances of their early life stages (glochidia and juveniles) (Pandolfo et al. 2010). Because of the link between freshwater mussels and fish, phenological disruptions are a possibility, but exact mechanisms or effects are not well understood. Freshwater mussel larvae (glochidia) are dependent on a host

fish for transformation into juveniles. Host fish species are known for some mussel species, yet unknown for others. Temperature cues play a large role in the release of glochidia from female mussels and also in the movement and migrations of fish. Therefore, with changing temperatures predicted with climate change, there could be phenological disruptions affecting the reproductive capacity of freshwater mussels.

Riverine habitats are especially important to herpetofauna that utilize aquatic habitats during part or all of their life cycle. Most of the listed priority amphibian and reptile species associated with riverine habitat have limited distributions, unknown distributions, or widely dispersed but small populations. Isolation or fragmentation of particular habitat stretches occupied by those species could have significant long-term effects upon the sustainability of those populations.

Increased storm intensity can lead to flooding and therefore, increased stormwater runoff and increased erosion. With increased stormwater runoff, there is an increase in loading of sediments, nutrients and contaminants into streams and potential negative effects on biota. Long-duration flooding has had impacts on ground-nesting bird species. Severe flooding can also interfere with successful transport of larval anadromous fishes hatched during the spring to downstream nursery areas. Abnormally high spring flows have been shown to coincide with reduced summer abundance of young-of-year striped bass in the Roanoke River (Hassler et al. 1981; Manooch III and Rulifson 1989).

As a salt wedge moves upstream into the lowest Coastal Plain reaches, it is likely that existing freshwater fauna may be replaced with more estuarine water species. If salinity levels increase gradually, there could be adaptation by some freshwater species to this change. Additionally, freshwater species could migrate upstream to escape the increased salinity if suitable habitat and water quality parameters are available in smaller systems and connectivity between streams is available. Range shifts can be expected to increase competition for resources.

Red Swamp Crayfish is prevalent in the Coastal Plain and although effects on native crayfish are not fully understood, it is likely that competition for resources will occur. Herbivory and burrowing damage from Nutria are concerns because they eat a variety of wetland and agricultural plants and their burrowing damages streambanks, impoundments, and drainage systems. Nutria have expanded their range from the Coastal Plain into the central Piedmont. Nutria may be a vector for diseases (e.g., tuberculosis and septicemia) or parasites (e.g., *Giardia*, *Fasciola*, Liver Flukes, and nematodes), with fecal contamination in water the likely pathway (Carr 2010).

#### **4.2.10.6 Summary and Recommendations**

Large river communities provide a number of important habitats, life cycle, or prey components to a vast assemblage of terrestrial, semi-aquatic, and aquatic wildlife. The lower reaches of Coastal Plain larger rivers are more vulnerable to the effects of climate change, especially rising sea levels and saltwater intrusion, which will likely change the overall species composition in these systems. Important actions to promote resilience are to protect and maintain floodplains



and riparian vegetation. Piedmont large river systems are likely to be impacted by continued development and the water quality issues associated with runoff and withdrawals. Actions specific to the river basins that contain large river communities are provided in Section 4.5.

### **Recommended Actions for Large River Communities**

**Surveys.** Distributional and status surveys are needed for aquatic snails, crayfish, mussels, and fish (in order of general need).

- Carry out surveys to document the distribution, relative abundance, and status of many wildlife species associated with riverine habitats. Priorities for conducting surveys need to focus on species believed to be declining, at risk, or mainly dependent on riverine communities.
- Conduct additional surveys for species for which current distribution information is already available or for species that are considered common (NCWRC 2005).

**Monitoring.** Monitoring of aquatic taxa is critical to assessing species and ecosystem health and gauging the resilience of organisms to a changing climate. These efforts will inform future decisions on how to manage aquatic species. Long-term monitoring is needed to identify population trends and to assess performance of conservation actions. Monitoring plans should be coordinated with other existing monitoring programs where feasible.

- Develop or enhance long-term monitoring for amphibians and reptiles (Taylor and Jones 2002). There is also a decided lack of long-term monitoring information on most bat species (Ellis et al. 2002).
- Continue existing programs and expand monitoring of anoxic and hypoxic water conditions, particularly during spring anadromous fish spawning, summer droughts, and before and after tropical storms.
- Install new and maintain existing USGS flow/water quality monitoring stations to collect real-time discharge and DO data.

**Research.** Research topics that facilitate appropriate conservation actions include habitat use and preferences reproductive behavior, fecundity, population dynamics and genetics, feeding, competition, and food web dynamics. Research must also be conducted to determine vulnerability of priority species to specific threats and studies should provide recommendations for mitigation and restoration. Aquatic species propagation is an area of current and ongoing research. Developing techniques for propagation of aquatic species is critical for preserving those species and their genetic stock, particularly those that are rare, at high risk of extinction or extirpation and difficult to propagate in a laboratory setting.

- Conduct studies to determine how large riverine habitats and the species that occupy the habitat recover or change after major flooding events from hurricanes.
- Investigate the effects of large scale snagging (removal of downed trees) within the rivers after hurricanes.

- Conduct research to investigate population densities, population growth rates, dispersal range, and extent of property damage from Nutria burrowing and herbivory.

**Management Practices.** Management practices that reduce impacts and work synergistically with other conservation actions are needed to enhance the resilience of natural resources. Particular needs include preserving biodiversity, protecting native populations and their habitats, and improving degraded habitats.

- Make efforts to retain old growth floodplain forest (e.g., for Chimney Swifts, bats, and herpetofauna).
- Manage flow regimes in Coastal Plain rivers as much as possible to mirror the pre-dam hydrograph.

**Conservation Programs and Partnerships.** Conservation programs, incentives, and partnerships should be utilized to the fullest extent to preserve high-quality resources and protect important natural communities. Protective measures that utilize existing regulatory frameworks to protect habitats and species should be incorporated where applicable. Land conservation or preservation can serve numerous purposes in the face of anticipated climate change, but above all, it promotes ecosystem resilience.

- Increase buffer widths to mitigate impacts from pollution into river systems and to maintain habitat at the edge of these aquatic communities that will provide cover and foraging areas for many wildlife species using riverine habitat.
- Pursue land acquisition and easements through cooperation with land trusts in an effort to increase the width of riparian buffers and create larger patches of connected habitat.

## 4.2.11 Stream Swamp Systems

### 4.2.11.1 Ecosystem Description

Small-stream swamp communities are found in the lower Coastal Plain ecoregion and represent aquatic habitats of small to medium streams, swamps, and artificial ditches that are not included in the large river community description. Floodwaters generally drain slower in these systems, thereby increasing the duration and extent of interface between the aquatic habitat and adjacent land as compared to floodplain communities that are found in other ecoregions. Substrate in these systems is typically sand or organic matter and many waters have high quantities of tannins. Although ditches are artificial habitats, they are included in this theme because they frequently have hydrologic connection to natural streams and over time the aquatic communities resemble these natural systems.

### 4.2.11.2 Location of Habitat

Examples of this community type include Town Creek, Great Coharie Creek, and Juniper Creek. Priority habitats identified in the 2005 WAP that are similar to this community include the Mid-Atlantic Coastal Plain Riverine Aquatic Communities and Tidal Swamp Forest and Wetlands (see Chapter 5A) (NCWRC 2005).

### 4.2.11.3 Problems Affecting Habitats

**Land Use.** Aquatic systems in North Carolina have been threatened by a variety of perturbations in the past and many of those same threats continue today. Converting land uses from natural forest to agriculture or silviculture production and residential and commercial development continues to threaten stream integrity. The threat comes from related increases in sediment, bank erosion, and stormwater runoff containing sediment and other potentially toxic materials. Floodplains and wetlands associated with stream swamp communities are natural features designed for flood control and dissipating floodwaters. Floodplain development interferes with this natural capacity and worsens downstream flooding, scour, and erosion.

Riparian vegetation is critical to the overall stream and streambank stability and moderation of water temperatures. Riparian areas include land adjacent to water bodies (e.g., floodplains) and are critical to the overall stream and streambank stability. In addition to erosion control, riparian areas allow for sediment and pollutant deposition (by dissipating energy from runoff and allowing for filtration); infiltration of water runoff to allow for groundwater recharge; regulation of stream temperature by providing shade; attenuation of storm flows (flood control); carbon sequestration by mature woody vegetation; and increased stream habitat complexity by contributing woody debris. They also provide habitat for terrestrial wildlife species

and serve as corridors for movement of terrestrial wildlife species (Seavy et al. 2009; NCWRC 2002; Wenger 1999).

Lack of sufficient vegetation or inadequate width of forested buffer contributes to rising water temperatures, especially where water depths are shallow enough that the entire water column is subject to solar heating. In addition to stabilizing streambanks, riparian vegetation serves as a food/nutrient input to the stream community and helps regulate stream temperature by providing shade.

**Water Quality.** Erosion and the resultant sedimentation are the largest sources of nonpoint source pollution in most aquatic systems. Development activities and agriculture can be the most significant sources of erosion and sediment. Timber harvests and poorly constructed and maintained timber roads are additional sources of erosion if proper controls are not used and maintained. Increased stormwater runoff will amplify the loading of nutrients, sediment, and contaminants into streams, rivers, and reservoirs. The increased loads could affect water quality and habitat for aquatic species, as well as drinking water for municipalities. Stormwater controls and retrofits will become increasingly important (Band and Salvesen 2009).

Algal blooms are possible in these systems and can exacerbate DO problems, particularly when flows are low. Increased water temperature, resuspension of bottom sediment during storms, and increased nutrient content of freshwater and coastal waters can increase pathogen replication, persistence, survival, and transmission (DeWan et al. 2010; Karl et al. 2009; Band and Salvesen 2009; US EPA 2010).

Confined animal operations are common in the Coastal Plain ecoregion and may have significant impacts on water resources. Livestock access to streams contributes heavily to bank erosion, sedimentation, and nutrient input. Animal waste lagoon discharges are a potential source of contamination if not properly managed and maintained.

**Invasive Species.** The introduction of any invasive species is cause for concern and the prevalence of warmer water temperatures may increase the the presence of exotic species that were previously thought to be non-threatening because the winters were too cold for survival. The Asian Clam is found in aquatic systems throughout the state; however, its effects on native mussels are largely unknown. Red Swamp Crawfish are prevalent in the Coastal Plain and although effects on native crayfish are not fully understood, it is likely that competition for resources such as food and space are potential impacts. Flathead Catfish are a concern because of direct predation on native species.

**Climate Impacts.** Increased air temperatures may lead to increased water temperatures and potentially lower DO levels. Stream swamp communities experience periodic temperature increases and DO decreases that may be exacerbated by changing climate conditions. Higher air and water temperatures can also lead to increased evaporation, which results in less flowing water available for aquatic species to use. Hot spells can have the same effect as overall increased air temperatures but on a much more acute scale.

According to DeWan et al. (2010), hydrologic regimes in the Coastal Plain are likely to be much more sensitive to changes in precipitation than to changes in temperature. Potential changes in the amounts and timing of precipitation have numerous and varied effects. Decreases in overall summer precipitation will likely cause reduced water flows, which will further contribute to warmer water temperatures and stress water quality. This is particularly important in the context of seasonal droughts, since nutrients may become concentrated and flush out of systems more slowly during low flow periods. Severe and prolonged droughts may decrease streamflow, decrease groundwater recharge, and increase evaporation, resulting in impacts to streams of this theme. Additionally, upstream headwaters and other small streams contributing flow to stream swamp communities could dry up, posing potential impacts to aquatic species and downstream flow regimes (DeWan et al. 2010; Karl et al. 2009; US EPA 2010).

Increased storm intensity can lead to flooding and increased stormwater runoff and erosion. With increased stormwater runoff there is also an increase in sediments, nutrients, and contaminants loading into streams and potential negative effects on biota. The increased loads could affect water quality and habitat for aquatic species, as well as drinking water for municipalities. Stormwater controls and retrofits will become increasingly important (Band and Salvesen 2009). With a change in intensity and variability of rainfall, there are potential changes to stream flow patterns, channel hydrodynamics, lake levels, and the volume of groundwater from aquifers (Band and Salvesen 2009; US EPA 2010; Bakke 2008).

Channel hydrodynamics include flow regime, sediment transport, and overall channel design and can be altered by changes in storm frequency and intensity. Some streams in this aquatic system have a pattern of riffles, runs, and pools, and will exhibit overall changes to the quantity and quality of these habitats. Other streams and swamps have relatively slack water and comparatively few riffles and runs and they may exhibit a shifting of sand bars. Storms may cause the felling of riparian trees, particularly in areas with narrow riparian areas. Increased woody debris in these streams will alter channel hydrodynamics as well as available habitat.

An increase in the number of tropical events can lead to flash flooding, which causes many of the above-mentioned responses. Effects such as increased sediments and contaminants into aquatic systems, in addition to major disruption to channel design and hydrodynamics, potentially upset the physical, chemical, and biological structure of streams. Tropical events may also exacerbate problems associated with saltwater intrusion (Band and Salvesen 2009).

Sea level rise is likely to impact stream swamp communities, as the combined increase of inland flooding due to higher precipitation events coupled with elevated sea levels will exacerbate coastal inundation. Additionally, saltwater intrusion into freshwater streams is a possibility as sea level rises. The chemical composition of freshwater systems could change and freshwater wetlands and swamps could be converted to salt marshes (Band and Salvesen 2009; US EPA 2010; Bakke 2008; Burkett et al. 2000).

#### 4.2.11.4 Climate Change Compared to Other Threats

Comparing climate change to other ecosystem threats can help define short- and long-term conservation actions and recommendations. While climate change is not the most severe threat to montane coldwater systems, a combination of synergistic effects with development and lack of riparian corridors could stress these systems to the point where several species are unable to persist. Many of the threats that affect other stream communities discussed in this chapter will also impact stream swamp systems and the comments provided should be considered valid for this aquatic community. Table 4.2.11.1 provides a review of expected climate change impacts in order of importance in comparison with other types of threats.

**Table 4.2.11.1 Comparison of climate change with other threats to stream swamp systems**

Threat	Rank Order	Comments
Development	1	Direct, secondary, and cumulative effects from development include increased sediment, bank erosion, and stormwater runoff containing sediment and other potentially toxic materials..
Groundwater Depletion	2	During droughts, water levels will decline as temperature increases and rainfall events decrease. Any increase to pumping can cause depletion due to low flow conditions.
Logging/Exploitation	2	While bank vegetation is usually undisturbed, logging is a major threat to streams in the Coastal Plain. Loss of forest cover can cause increased erosion and sedimentation and negatively impact aquatic systems.
Water Withdrawals	2	Irrigation, water supply, and energy development withdrawals pose a threat to flow regime.
Climate Change	2	Sea level rise, as a result of climate change, is a major threat to Coastal Plain rivers.
Pollution	3	Point and nonpoint sources—runoff and EDCs—are threats. Erosion and the resultant sedimentation are the largest sources of nonpoint source pollution in most all aquatic systems. Runoff from urban areas often contains higher concentrations of nutrients, such as nitrogen and phosphorus, sediment, metals, hydrocarbons, and microbes.
Lack of riparian vegetation	3	Loss of riparian vegetation contributes to stream bank erosion and sedimentation. Riparian vegetation serves as a food/nutrient input to the stream community and helps regulate stream temperature by providing shade.
Livestock	4	Livestock access to streams contributes heavily to bank destabilization and erosion, sedimentation, and nutrient input.
Invasive Species	4	Invasive plants and animals are potential problems, although specific interactions are unknown.

#### 4.2.11.5 Impacts to Wildlife

Appendix G includes a list of SGCN and other priority species for which there are knowledge gap and management concern priorities. Appendix H identifies SGCN that use headwater streams.

Rapid changes in water temperature will have direct impacts on the physiology and metabolic rates of freshwater biota (Allan et al. 2005), which are dominated by cold-blooded organisms with no physiological ability to regulate their body temperature. Aquatic species are particularly sensitive to temperature cues and recent research has shown that many species of freshwater mussels may already be living at the upper thermal tolerances of their early life stages (glochidia and juveniles) (Pandolfo et al. 2010). Eaton et al. (1995) reported maximum temperature tolerance estimates for 30 species of freshwater fishes occurring in the United States. Temperature tolerance ranges are species-specific, and the availability of cooler waters may become limiting to some species in their current range in a warmer climate.

Aquatic species could experience shifts in their range or distribution and sensitive species may experience decline or extirpation due to changes in water quality and habitat. The ability of freshwater organisms to move to new locations is constrained by the connectivity of streams and rivers within drainage basins and by the connectivity between suitable habitat types within an aquatic system.

Salt water intrusion is expected to impact large rivers initially, and the extent to which saltwater will reach small streams and swamps is yet to be determined. However, if these smaller systems experience saltwater intrusion, existing freshwater fauna may be replaced with more brackish water species and, if salinity levels increase gradually, there could be adaptation by some freshwater species to this change. Additionally, if these systems remain freshwater, but large rivers at confluences with these smaller systems are brackish water, it could lower genetic diversity and available habitat for species that moved between large and small river systems in the Coastal Plain. Also, there may be a change in the number of freshwater streams and swamps in this community type as some may become brackish or saltwater systems.

Because of the link between freshwater mussels and fish, phenological disruptions are a possibility, but exact mechanisms or effects are not understood. Freshwater mussel larvae (glochidia) are dependent on a host fish for transformation into juveniles. Host fish species are known for some mussel species, but unknown for others. Temperature cues play a large role in the release of glochidia from female mussels and also in the movement and migrations of fish. With changing temperatures predicted with climate change there could be phenological disruptions affecting the reproductive capacity of freshwater mussels.

Recent studies have shown that EDCs in treated wastewater can inhibit reproduction and cause feminization of mussels and fish. Although little is known about the effects of EDCs, additional studies are being conducted to document the levels of EDCs in discharges. Measures are being identified to reduce or eliminate EDCs from wastewater prior to discharge should those

discharge studies show increases in EDC levels (Conn et al. 2006; Kim et al. 2007; Kasprzyk-Hordern et al. 2008; Joss et al. 2006; Kolpin et al. 2002; Nowotny et al. 2007).

While this community represents riverine aquatic habitats, there are terrestrial species that utilize this resource. Several priority bird species are threatened by rising sea levels through habitat conversion from saltwater intrusion; loss of nesting, foraging, or cover habitats from inundation; and impacts that reduce prey species found in this habitat. For example, the Little Blue Heron and Wood Stork prefer fresh water pools, inland swamp, or mudflats and usually nest further inland (LeGrand et al. 2012). Inundation and saltwater intrusion will reduce habitat quality and availability and potentially displace birds when currently occupied habitats are converted to brackish systems.

Most of the listed priority amphibian and reptile species associated with riverine aquatic habitats have limited distributions, or little is known about their distribution, or they are widely dispersed but have small populations. Isolation or fragmentation of particular habitat stretches occupied by those species could have significant long-term effects upon the sustainability of those populations in North Carolina.

Temperature may have significant effects on developmental pathways or behaviors influencing reproduction and survival. For example, sex determination in hard-shell turtles is largely temperature dependent (Bull 1980, Bull et al. 1982). Rising temperatures can also affect metabolic and growth rates in insects and other ectotherms (Dukes et al. 2009; Sheridan and Bickford 2011), resulting in faster development and shorter lifecycles in some cases. Increased winter temperatures and frost-free days may also affect overwinter survival of some insects and pathogens (Dukes et al. 2009), resulting in increased population sizes that contribute to outbreaks.

#### **4.2.11.6 Summary and Recommendations**

Monitoring of aquatic taxa is critical to assessing species and ecosystem health and gauging the resilience of organisms to a changing climate. These monitoring efforts will inform future decisions on how to manage aquatic species. In addition to monitoring, there are several research questions that need to be answered about certain species or taxa of aquatic organisms. Actions specific to the river basins that contain stream swamp communities are provided in Section 4.5.

#### **Recommended Actions for Stream Swamp Communities**

**Surveys.** Distributional and status surveys are needed for aquatic snails, crayfish, mussels, and fish (in order of general need).

- Determine the components of foraging bat communities along rivers.
- Establish species-specific surveys to improve our knowledge of the status and distribution of the Least Bittern, American Bittern, Yellow Rail, and Black Rail at all times of the year (Conway et al. 2004).



**Monitoring.** Monitoring of aquatic taxa is critical to assessing species and ecosystem health and gauging the resilience of organisms to a changing climate. These monitoring efforts will inform future decisions on how to manage aquatic species. Long-term monitoring is needed to identify population trends and to assess performance of conservation actions. Monitoring plans should be coordinated with other existing monitoring programs where feasible.

- Monitor water quality below large agricultural farms (including livestock and poultry operations).
- Establish mist net stations for passerine birds in this habitat type at all times of the year.

**Research.** Research topics that facilitate appropriate conservation actions include habitat use and preferences, reproductive behavior, fecundity, population dynamics and genetics, feeding, competition, and food web dynamics. Research must also be conducted to determine vulnerability of priority species to specific threats and studies should provide recommendations for mitigation and restoration. Aquatic species propagation is an area of current and ongoing research. Developing techniques for the propagation of aquatic species is critical for preserving them and their genetic stock. This is especially true for those that are rare, at high risk of extinction or extirpation, and difficult to propagate in a laboratory setting.

- Verify the genetic makeup of the Sandhills Salamander, which has yet to be formally described.
- Examine the extent and impact of exotic species introductions; conduct research on effective control measures for the most problematic exotics.
- Conduct research on fire management in marsh habitats to determine optimal frequency, timing, and firing techniques (e.g., flanking fire, back fire) to benefit priority birds.
- Conduct a systematics study to differentiate between the two subspecies of Least Shrew.
- Examine habitat use and conduct nesting habitat research on the Black Rail and then on other marshbirds using telemetry (Bogner and Baldassarre 2002).
- Investigate the past, current, and potential future impact of Nutria.
- Investigate the effect of Beaver ponds on downstream movement of pollutants (toxins and sediment).

**Management Practices.** Management practices that reduce impacts and work synergistically with other conservation actions are needed to enhance the resilience of natural resources. Particular needs include preserving biodiversity, protecting native populations and their habitats, and improving degraded habitats.

- The best benefit for coastal plain riverine aquatic communities would be to maintain and enhance riparian buffers.
- Determine the impacts of snagging (removing woody debris after storms) on wildlife populations.
- Explore techniques for restoration of tidal swamp forest and wetlands.

- Explore the biological controls recommended for some aquatic plants species, as they can be a problem, particularly in impounded waters and in slower moving waters.

**Conservation Programs and Partnerships.** Conservation programs, incentives, and partnerships should be utilized to the greatest extent possible to preserve high-quality resources and protect important natural communities. Protective measures that utilize existing regulatory frameworks to protect habitats and species should be incorporated where applicable. Land conservation or preservation can serve numerous purposes in the face of anticipated climate change, but above all, it promotes ecosystem resilience.

## 4.2.12 Natural Lakes

### 4.2.12.1 Ecosystem Description

Natural lakes include Carolina bays and depressions in peatlands that may have been created by deep peat burns or some other cause. Most are oval in shape, but a few are elongate and appear to be simply wide places along creeks. This ecosystem group also includes the deeper water systems that lack vegetation as well as the vegetated natural shoreline communities.

Most have tannin-stained water and are fairly low in productivity. Algae, primarily green algae or diatoms, are the primary plants, although a variety of aquatic vascular plants can be present. Fish numbers and diversity are low to very low. A variety of insects and other invertebrate animals spend some or all of their life cycle in the water.

The natural lake shoreline community type includes areas of emergent aquatic plants along lake margins and in wetland areas affected by lake hydrology. It is a heterogeneous type with much variation. Most shorelines are marshy, dominated by emergent plants such as Maidencane. A few examples are well-developed swamp forests, dominated by sweetgum, cypress, or a mixture of trees. The forested shorelines of several lakes are important nesting sites for colonial waterbirds such as herons.

While most lakes are naturally very acidic, Lake Waccamaw has limestone outcrops on the lake shore that give the water a neutral pH and high calcium content. A much higher diversity of animals is present, including many more fish species and a diverse mollusk fauna. Seven species of mussels, snails, and fish are endemic to this one lake, or to the lake and the upper Waccamaw river system.

### 4.2.12.2 Location of Habitat

Natural lakes are found only in the Coastal Plain ecoregion. There are 22 natural lakes and examples of systems that provide important wildlife habitat include Lake Mattamuskeet (Hyde County), Lake Ellis Simon (Craven County), and Lake Waccamaw (Columbus County). The 2005 WAP describes natural lakes in the Coastal Plain ecoregion as a priority habitat (see Chapter 5A) (NCWRC 2005).

### 4.2.12.3 Problems Affecting Habitats

Development and loss of associated riparian habitats are primary concerns. Shorelines are often trampled and shoreline erosion and mowing is a concern in many areas. Point and non-point source pollution sources from residential areas and other sources (e.g., water craft engines) are prevalent, and non-point source pollution from agriculture and logging is possible, potentially leading to algal blooms and low dissolved oxygen events. Disturbance by boats and

personal watercraft creates wakes and associated noise pollution that disturb water birds and water fowl.

High water levels can create shoreline damage (e.g., erosion, flooding) while prolonged low water levels may contribute to water quality issues and impact delivery of lake ecosystem services (Foulds 1977; Wildman et al. 2011; Crase et al. 2008; Molinos et al. 2015). Surface waters, including natural lakes, often receive wastes, sediments, and pollutants from runoff because of their position in the landscape (Dudgeon et al. 2006). Changes in hydrology and water chemistry affect water quality.

Water levels may be low during droughts and periods of high temperatures and lakes may become stratified with little or no vertical mixing within the water column. Under these conditions DO levels in deeper waters may be depressed and become unsuitable for many aquatic organisms. Algal blooms in the surface water can exacerbate DO depletion and result in local degradation of water quality. Such conditions are temporary and are usually alleviated by increased water flow or increased wind velocity.

Water level fluctuations may also lead to changes in patterns of boundary mixing (i.e., the process of enhanced mixing near the lateral boundaries of a lake which affects sediment resuspension and vertical nutrient fluxes), induced mainly in stratified lakes by internal wave activity at the depth of the thermocline. Progressively declining water levels would be expected to lower the thermocline and therefore displace boundary mixing (Zohary and Ostrovsky 2011; Molinos et al. 2015). Persistence of these issues can exacerbate water quality problems by contributing to long-term eutrophication in natural lakes (Hambricht et al. 2004; Molinos et al. 2015).

#### 4.2.12.4 Climate Change Compared to Other Threats

Comparing climate change to other ecosystem threats can help define short- and long-term conservation actions and recommendations. While climate change is not the most severe threat, synergistic effects combined with other existing conditions could stress these systems to the point where several species are unable to persist.

The most important effect of climate change for lakes is likely to be the occurrence of more extreme rainfall events and more frequent droughts. Table 4.2.12.1 compares climate change with other existing threats.

**Table 4.2.12.1 Comparison of climate change with other threats to natural lakes**

Threat	Rank Order	Comments
Pollution	1	Point and nonpoint source pollution from residential areas and other sources (e.g., 2-stroke watercraft engines) are prevalent, and nonpoint source pollution from agriculture and logging is possible for several sites. This pollution leads to algal blooms and low DO events (NCWRC 2005).

Development	1	Development destroys or disturbs shoreline vegetation, often extending well into the lake because of docks and boat activity associated with them. Shoreline construction creates impermeable surfaces that alter runoff into the lake, often involves artificial drainage or fill that further alters water flow, and is a source of pollution by nutrients, pathogens, and toxic chemicals. Most of these problems continue after construction, so past development remains an ongoing stress.
Invasive Species	2	Invasive species are the greatest threat for some lakes. Phragmites invasion is already a problem and could increase. Herbivory and burrowing damage from Nutria are concerns because they eat a variety of wetland and agricultural plants and their burrowing damages streambanks, impoundments, and drainage systems.
Impoundments	3	If long-term average rainfall does not change, average lake levels will probably remain around the same, though increased evaporation might lower them to some degree. Many lakes already have water control structures at their outlets, and have water levels that are partly artificially manipulated. Artificial control of lake levels by dams, ditches, or water control structures could affect overall water elevations.
Logging/Exploitation	4	Nonpoint source pollution from agriculture and logging is possible for several sites and can lead to algal blooms and low DO events (NCWRC 2005).
Climate Change – Sea Level Rise	4	Several lakes, including Milltail Lake, Whipping Creek Lake, Swan Creek Lake, and Hidden Lake, lie near sea level and are connected to the sounds by creeks. Several of the more unique lakes of the central Pamlico Peninsula are connected to the sounds by canals, increasing the risk of damage to them. The small lakes in Dare and Tyrrell County will almost certainly be lost because of rising sea level. The large lakes of the Pamlico Peninsula, such as Lake Mattamuskeet and Lake Phelps, lie at the highest elevations in the area, but may be affected if sea level rise is greater than the mid-level scenario.
Climate Change	4	Climate change will potentially have a direct influence on availability of thermal habitats in aquatic environments, which in turn can become a constraint to feeding habitat access and subsequent consequences on species growth (DeWan et al. 2010).

#### 4.2.12.5 Impacts to Wildlife

Appendix G includes a list of SGCN and other priority species for which there are knowledge gap and management concern priorities. Appendix H identifies SGCN that use natural lake systems.

In particular, natural lakes and immediately adjacent cover (especially the smaller ponds) provide habitat for wading birds and shorebirds for foraging, and also important breeding sites for species such as Green Herons. Common Yellowthroats and Red-winged Blackbirds are typical nesters in vegetation along shorelines, and swallows and swifts often forage over lakes and ponds. Bald Eagles and Ospreys nest and/or forage at these sites, and waterfowl roost, loaf,

and feed during migration and winter. Double-crested Cormorants are becoming common year-round residents at most coastal lakes. Anhingas are sometimes seen during summer, nesting at millponds and/or natural lakes. In addition, these water bodies are popular destinations for human recreational activities such as canoeing, fishing, crabbing, and swimming.

Multi-year droughts in the last several decades have produced long periods of low water. Most lakes are large enough that water level fluctuations are expected to affect the shoreline but not have major effects on the majority of the aquatic community. However, because the slope of most lake beds is very shallow, a large band of lake bed can become exposed during a multi-year drought. Mussels and any other sessile animals near the shore may be affected. Low water may combine with the effect of warmer water to produce low oxygen levels that will stress the aquatic community.

Temperature and DO concentrations control the distribution of fish species in lakes (Stefan et al. 2001 in DeWan et al. 2010), which will have significant impacts on shallow waters as ambient temperatures increase. In ponds and lakes deep enough to exhibit summer thermal stratification, warmwater habitat will increase in depth, potentially forcing cool water organisms into deeper waters (Allan et al. 2005 in DeWan et al. 2010; Ficke et al. 2007). In Mohseni et al. (2003), changes in habitat for cool and warmwater fishes was dependent on the assumptions for minimum temperature tolerance (32°F vs. 35.6°F) and ranged from a 12% to a 15% decrease in habitat for coolwater fishes and a 0% to a 31% increase in habitat for warmwater fishes (DeWan et al. 2010).

Although Bald Eagles have found additional shorelines to use as perch/foraging sites through the many constructed reservoirs, most of these shorelines are becoming heavily impacted by development. As a result, development and loss of associated riparian habitats are primary concerns.

Exotic species (e.g., Hydrilla, Asian Clam, carp) negatively affect native frogs and turtles due to decreased native plant and animal diversity. Avian Vacuolar Myelinopathy (AVM) is a disease that affects birds that use these habitats. It has killed at least 99 Bald Eagles in the southeast and is associated with a Novel Cyanobacterial species in aquatic plants such as Hydrilla.

Lake Ellis Simon in Craven County is productive and holds a sizable Anhinga colony. These sites and immediately adjacent cover provide foraging and breeding habitats for species such as Green Herons. Terrestrial animals that use lake communities for forage, refugia, or during parts of the reproductive cycle will also be affected by any changes in aquatic habitat or species community structure.

#### **4.2.12.6 Summary and Recommendations**

Priority should be placed on protecting the remaining undeveloped, unprotected lakes and controlling invasive species on those that are protected in order to promote resilience. Actions

specific to the Coastal Plain portions of river basins that contain natural lakes are provided in Section 4.5.

### **Recommended Actions for Large River Communities**

**Surveys.** Distributional and status surveys are needed for aquatic snails, crayfish, mussels, and fish (in order of general need).

**Monitoring.** Monitoring of aquatic taxa is critical to assessing species and ecosystem health and gauging the resilience of organisms to a changing climate. These monitoring efforts will inform future decisions on how to manage aquatic species. Long-term monitoring is needed to identify population trends and to assess performance of conservation actions. Monitoring plans should be coordinated with other existing monitoring programs where feasible.

**Research.** Research topics that facilitate appropriate conservation actions include habitat use and preferences, reproductive behavior, fecundity, population dynamics and genetics, feeding, competition, and food web dynamics. Research must also be conducted to determine vulnerability of priority species to specific threats and studies should provide recommendations for mitigation and restoration. Aquatic species propagation is an area of current and ongoing research. Developing techniques for propagation of aquatic species is critical for preserving those species and their genetic stock, particularly those that are rare, at high risk of extinction or extirpation, and difficult to propagate in a laboratory setting.

**Management Practices.** Management practices that reduce impacts and work synergistically with other conservation actions are needed to enhance the resilience of natural resources. Particular needs include preserving biodiversity, protecting native populations and their habitats, and improving degraded habitats.

**Conservation Programs and Partnerships.** Conservation programs, incentives, and partnerships should be utilized to the fullest extent to preserve high-quality resources and protect important natural communities. Protective measures that utilize existing regulatory frameworks to protect habitats and species should be incorporated where applicable. Land conservation or preservation can serve numerous purposes in the face of anticipated climate change, but above all, it promotes ecosystem resilience.

## 4.2.13 Reservoirs & Impoundments

### 4.2.13.1 Ecosystem Description

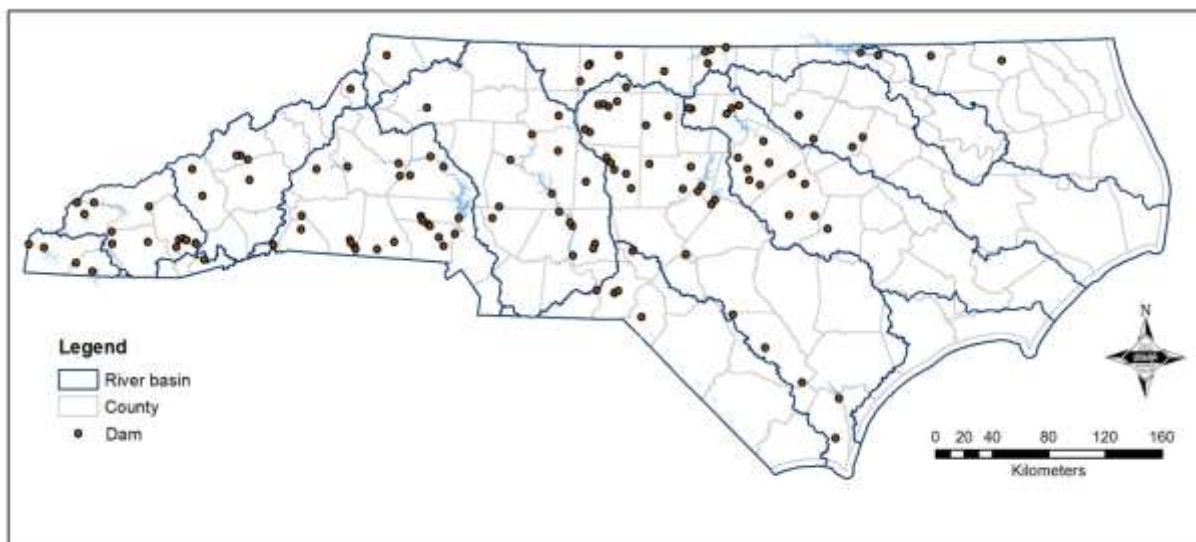
Reservoirs and impoundments are found statewide and vary greatly in size; however, the systems considered in this community description include waterbodies of approximately 100 acres or larger. These systems formed when dams were built on large riverine systems, most often constructed to generate hydroelectric power or provide drinking water for nearby communities. The diverse nature of the impounded streams and rivers contributes to their unique configuration, flow pattern, water chemistry, and biota. Water depths in many of these systems may be subject to some fluctuation because water is released to maintain downstream flow regimes or to release flood waters. Farm ponds and smaller lakes constructed as local storm water or flood control facilities are not included in this description.

These man-made systems will likely have a combination of maintained shoreline with hardened structures and natural shoreline covered by vegetation. Where the shorelines are marshy, such as shallow margins and wetlands affected by the lake's hydrology, the vegetation is expected to include emergent aquatic plants while the upper banks will be covered by a mix of herbaceous and woody vegetation. Reservoirs, mill ponds, and other impounded waterbodies provide habitat for a variety of fully and semiaquatic species including reptiles, amphibians, and aquatic mammals.

### 4.2.13.2 Location of Habitat

**Figure 4.2.13.1 Location of reservoir and impoundment dams**

Source: NC dam inventory, NC Department of Energy, Mineral and Land Resources (NCDEMLR 2014).





There are numerous reservoirs and impoundments and DAs of various sizes in the state. Notable examples include the B. Everett Jordan Lake Dam on the Haw River (Cape Fear River Basin); Hiwassee Lake Dam on the Hiwassee River (Hiwassee River Basin); East Fork, Cedar Cliff, and Bear Creek dams on the Tuckasegee River (Little Tennessee River Basin); Falls of the Neuse Dam on the Neuse River (Neuse River Basin); Lake Gaston and Roanoke Rapids Lake dams on the Roanoke River (Roanoke River Basin); and the Tillery/Norwood and Blewett Falls Lake dams on the Pee Dee River (Yadkin-Pee Dee River Basin).

#### **4.2.13.3 Problems Affecting Habitats**

The protection of aquatic ecosystems under an expanding human population is of global concern and water quantity is becoming a major issue for urbanizing landscapes (Armstrong et al. 2001). Aquatic systems in North Carolina have been threatened by a variety of perturbations in the past and many of those same threats continue today. Water impoundment imposes fundamental changes on natural landscapes by transforming rivers into reservoirs. The dramatic shift in physical conditions accompanying the loss of flow creates novel ecological and evolutionary challenges for native species (Haas et al. 2010).

**Land Use.** Aside from converting extensive reaches of stream habitat into standing water, reservoirs flood large areas of land, change the magnitude and timing of water flows, reduce the sediment load, form barriers for fish migration, and extirpate shallow-water species through fluctuation of water levels (Malmqvist and Rundle 2002). Impoundments on major rivers and tributaries drastically alter the hydrologic regime of many North Carolina waterways and result in habitat fragmentation, blockage of fish migration routes, and physical habitat alterations.

Erosion and sedimentation are the primary forms of nonpoint source pollution affecting many surface waters. Sources of erosion are primarily ground disturbance from development activities (residential, commercial, transportation, and utility construction) and agriculture. Other nonpoint sources of pollution include the quantity and quality of runoff from built-up areas and roadways. Sediments can build up behind an impoundment and over time can cause a degradation of underwater habitat quality above the dam. Plant diversity can be altered by sediment pollution. Streambank and other erosion from poorly managed cattle pastures (primarily caused by lack of fenced buffers along streams) and erosion from row crops contribute most of the sediment from agriculture. Timber harvest with insufficient erosion controls may be another source of sediment.

Many species associated with lakes and aquatic habitats rely on shoreline vegetation for shelter, foraging, breeding, and nesting. Shrubs and trees growing around shorelines provide important nesting, roosting, and feeding sites for birds, especially colonial waterbirds such as herons. Development of lake shores causes loss and fragmentation of this riparian habitat. In many cases, reservoirs and impoundments are subject to management for recreational activities such as boating and fishing. Excessive human use of lake shores can lead to increased trampling and erosion of the banks. Human intrusion can disrupt natural behaviors of animals using this habitat.

**Water Quality.** Pollution can cause problems for many aquatic organisms and their predators. Heavy metals can be a particular concern because of their ability to bioaccumulate in animal tissues. Smaller water bodies near agricultural or residential areas can suffer from excess nutrient run-off, leading to algal blooms and low DO levels. Contaminants can be carried by sediment that washes into surface waters.

Changes in hydrology and water chemistry are leading to water quality concerns. Nonpoint source pollution and the effects of dams and impoundments are the leading historic and current threats to freshwater mollusks (Bogan 1993, Neves et al. 1997, Richter et al. 1997). Impacts from hydropower development in large river basins have altered and degraded a substantial portion of habitat for most native aquatic species, primarily in large streams and rivers. Irregular flooding during the growing and nesting seasons can affect the reproductive success and survival of species that depend on this habitat type.

The mainstem Hiwassee and Nottely rivers, for example, are significantly altered by direct and indirect impacts from impoundment. Fifty-seven miles of historically free-flowing riverine habitats are now either seasonally or permanently flooded by Chatuge, Mission, Hiwassee, and Appalachia reservoirs or are affected indirectly by impoundment. The unimpounded reaches of the Nottely and Hiwassee rivers are affected by cold water, altered hydrologic regimes, and periodic low levels of DO due to hypolimnetic and peaking power production releases from Chatuge and Nottely dams. Impoundment and thermal alteration may further affect native species by fragmenting available suitable habitat and isolating historically contiguous populations in tributaries.

**Invasive Species.** Reservoirs can be a barrier to upstream movement of invasive species but more often they act as stepping-stones for the dispersal of exotic and nonnative species across landscapes. Exotics are species that are not native to the United States, and species that are not native to North Carolina, but that may be native to other areas of the United States, are considered nonnatives. Havel and colleagues (2005) conducted a study called “Do Reservoirs Facilitate Invasions into Landscapes?” that examines how reservoirs might facilitate the spread of invaders across landscapes. Populations often become invasive because there are no natural predators or conditions to control growth. A variety of passively dispersing species have invaded reservoirs, spread through interconnected waterways and been unwittingly transported on boating equipment and in bait buckets. Exotic plant species such as Hydrilla, Giant Salvinia, and Purple Loosestrife can form large mats that displace native vegetation and entangle boat motors. Exotic aquatic animals such as the Asian Clam, carp (e.g., Common, Grass, Bighead) and snails (e.g., Chinese and Japanese Mystery Snails, Red-Rim Melania) are often vectors for parasites and diseases that can affect native species.

**Climate Impacts.** Many of the water quality and water quantity impacts resulting from climate change are analogous to impacts from economic development and population growth in North Carolina. Climate change is predicted to decrease rainfall and therefore limit water supply, while growth and development have been increasing and continue to increase water supply

demands. Historical stream flow patterns are projected to be altered due to climate change impacts; however, these are already being altered due to rapid urbanization.

Global warming scenarios predict a possible decrease in precipitation and increase in evaporation (Jacobs et al. 2000), which together with sediment accumulations in our aging reservoirs is likely to propel new constructions such as those being considered and pursued in the southeastern region of the country (Kashiwagi and Miranda 2009). During drought periods when stream flows are reduced in the study streams, fish in reaches above impoundments are apparently forced downstream to seek shelter in the impoundment, or survive in wetland areas that provide temporary refuge (Kashiwagi and Miranda 2009). Despite annual fluctuations, fish communities of unimpounded headwater streams can remain fairly stable over time but require connectivity with the downstream community to preserve their integrity (Moyle and Vondracek 1985; Ross et al. 1985).

#### **4.2.13.4 Climate Change Compared to Other Threats**

Comparing climate change to other ecosystem threats can help define short- and long-term conservation actions and recommendations. While climate change in many cases is not the most severe threat, a combination of synergistic effects with other existing conditions could stress aquatic systems to the point where native species are unable to persist. A comparison of climate related impacts to other threats is not included in this description because the NCNHP vulnerability assessments completed in 2010 did not include reservoirs and impoundments as a community type. Concerns are expected to be similar to the comparison results for other aquatic systems; however, sedimentation and erosion, invasive species, and pollution are primary concerns for this community type.

#### **4.2.13.5 Impacts to Wildlife**

**Appendix G** provides a list of SGCN and other priority species for which there are knowledge gap and management concern priorities. Appendix H identifies SGCN that use reservoirs and impoundments.

Impoundments are major contributors to habitat degradation and fragmentation in aquatic ecosystems (Baxter, 1977; Dynesius and Nilsson, 1994; Downing et al. 2006), threatening many freshwater taxa (Dudgeon et al. 2006). Reservoir construction in the United States reached its peak in the 1960s (Pringle et al. 2000) and more than 50 years have passed since habitat alteration may have affected fish populations in impounded riverine systems. Habitat modification, combined with stocking practices, has contributed to the replacement of unique local assemblages with widespread species that are better able to tolerate human activities, which can lead to homogenization of freshwater biota (Rahe1 2002). Comparison of historical and contemporary fish assemblages indicate that the structure of fish assemblages upstream of inundated reaches have been altered in most impounded systems (Franssen and Tobler 2013).

The condition of stream ecosystems depends on the appropriate quantity, quality, timing, and temporal variability of water flow to which aquatic species have adapted (Poff et al. 1997; Bunn and Arthington 2002). Water withdrawal can lead to reduced stream flow (Weiskel et al. 2007), and the presence of impoundments can further impact temporal variability of stream flow through their water storage capacities (Poff et al. 1997). Results from Kanno and Vokoun's 2010 study of New England streams evaluating the effects of water withdrawals and impoundments on fish assemblages suggest that water withdrawals have contributed to measurable alterations of fish assemblages. These impacts should be considered when developing in stream flow regulation and aquatic conservation (Kanno and Vokoun 2010).

In their 2011 study of the effects of a small dam on freshwater mussel growth in Alabama, Singer and Gangloff found numerous locations where mussels were abundant and larger in size in reaches immediately downstream from the small dams. Analysis of length-at-age data using multiple growth models found that mill reach mussels grew faster than both up- and downstream populations, and evidence suggests that this phenomenon is geographically and taxonomically widespread in eastern North America. These results suggest that some small impoundments enhance conditions for freshwater mussel growth and some older dams may warrant protection or restoration if downstream reaches support imperilled mussel populations (Singer and Gangloff 2011).

Thermal stratification of impoundments occurs mostly during the warmer seasons, when direct solar radiation and increased air temperatures heat surface layers faster than deeper layers (Sherman 2000; Sherman et al. 2007) resulting in the formation of a lighter, warmer surface layer of water (epilimnion) and a cold bottom layer (hypolimnion) (Smith and Smith 1998). Many impoundments have fixed-level off-takes that are situated below the thermocline, hence releasing waters from the colder hypolimnion which causes downstream coldwater pollution (Sherman 2000; Preece and Jones 2002; Marshall et al. 2006). The biological impacts of coldwater pollution on warmwater fishes have been documented in a number of studies (Clarkson and Childs 2000; Todd et al, 2005; Sherman et al 2007; Olden and Naiman 2010) and include impeded spawning, lower survival rates, retarded growth rates, and displacement of native species (Martinez et al. 1994; Clarkson and Childs 2000; Todd et al 2005; Sherman et al. 2007; Miles and West 2011).

Introduction of species native to the state into areas where they normally would not occur creates competitive pressure on those local populations. For example, the Piedmont Shiner, native to the Broad River, and Yellowfin Shiner, native to the Savannah River Basin, have been introduced to the Little Tennessee River Basin where they compete with species native to that basin for food, spawning, and cover resources. Their range could expand into other coldwater systems with warming water temperatures associated with discharges or changes to riparian buffers.

#### 4.2.13.6 Summary and Recommendations

Recommendations specific to the river basins that contain reservoirs and impoundments are provided in Section 4.5.

**Surveys.** Distributional and status surveys are needed for aquatic snails, crayfish, mussels, and fish (in order of general need).

- Determine the status and distribution of reservoir-associated birds (e.g., ospreys, herons, swallows, possibly rails) and help identify threats to populations.
- Survey for shorebird migration activity on large reservoirs (e.g., Falls Lake, Kerr Lake) in spring, summer and fall.
- Conduct frog call surveys and support the volunteer and citizen science programs that participate in these surveys.

**Monitoring.** Monitoring aquatic taxa is critical for assessing species and ecosystem health and gauging the resilience of organisms to a changing climate. These monitoring efforts will inform future decisions on how to manage aquatic species. Long-term monitoring is needed to identify population trends and to assess performance of conservation actions. Monitoring plans should be coordinated with other existing monitoring programs where feasible.

- Continue monitoring Bald Eagle breeding activity.
- Conduct monitoring for waterbirds and rails to help determine population trends.
- Monitor Pond Turtles and Common Ribbonsnakes to track population trends.

**Research.** Research topics that facilitate appropriate conservation actions include habitat use and preferences, reproductive behavior, fecundity, population dynamics and genetics, feeding, competition, and food web dynamics. Research must also be conducted to determine vulnerability of priority species to specific threats and studies should provide recommendations for mitigation and restoration. Aquatic species propagation is an area of current and ongoing research. Developing techniques for the propagation of aquatic species is critical for preserving those species and their genetic stock, particularly those that are rare, at high risk of extinction or extirpation, and difficult to propagate in a laboratory setting.

- Track and identify problems associated with avian vacuolar myelinopathy that cause mortality in American coots, other waterfowl and Bald Eagles (Augsburger et al. 2003).
- Assess the impacts of Federal Energy Regulatory Commission-mandated changes in water releases at hydroelectric dams on priority species.
- Study the impacts of commercial collecting of turtles on population dynamics, and the impact that the 2004 turtle law may have on the trade.

**Management.** Management practices that reduce impacts and work synergistically with other conservation actions are needed to enhance the resilience of natural resources. Particular

needs include preserving biodiversity, protecting native populations and their habitats, and improving degraded habitats.

- Maintain natural shoreline vegetation and the structure of adjacent terrestrial habitats if possible (many wetland-related amphibian and reptile species rely on both aquatic and drier upland sites for their life history and seasonal migrations).
- Retain or create snags, logs, rocks, and other structures used by basking reptiles.
- Reduce disturbance and development along raceways and near Bald Eagle nest trees.
- Identify invasive and exotic species, their impacts on native wildlife, and practical methods for removal or control.
- Plant native vegetation where appropriate to provide aquatic and terrestrial habitat and to reduce erosion and sedimentation.

**Conservation Programs and Partnerships.** Conservation programs, incentives, and partnerships should be utilized to the fullest extent in order to preserve high-quality resources and protect important natural communities. Protective measures that utilize existing regulatory frameworks to protect habitats and species should be incorporated where applicable. Land conservation or preservation can serve numerous purposes in the face of anticipated climate change, but above all, it promotes ecosystem resilience.

- Limit lakeshore development at sites where there is no protected buffer land.
- Acquire lakeshore buffer lands (as was done at Jordan and Falls reservoirs) to exclude development.
- Implement conservation strategies where appropriate to protect downstream reaches of relic dams where there are known populations of priority mussel species.

## 4.2.14 Estuarine Aquatic Communities

### 4.2.14.1 Ecosystem Description

Estuarine aquatic communities are represented by the sounds and near-shore waters along North Carolina's coast. North Carolina's estuarine aquatic communities represent the largest estuarine systems along the US Atlantic coast and include the Albemarle, Pamlico, Core, Back, and Bogue Sounds. This habitat is closely associated with estuarine and freshwater marsh wetland communities.

These waters receive freshwater drainage from rivers and tributaries of the Lumber, Cape Fear, White Oak, Neuse, Tar-Pamlico, Roanoke, Pasquotank, and Chowan River basins. Near-shore waters are those located within three nautical miles of North Carolina's coastal land area and are marine waters. Through tidal influences and storm surge events, near-shore waters contribute saline water to the sounds. This mixing of freshwater from rivers and tributaries with saline waters from near-shore marine waters contributes to seasonal and temporal variability of salinity in the brackish waters within the sounds.

Coastal freshwaters generally have salinity levels between 0 and 0.5 ppt as defined by the Venice System (Cowardin et al. 1979). Average ocean water salinity levels are between 25 and 35 ppt (Reshetiloff 2004). Salinity is typically less than 5 ppt in the sounds and can be vertically homogeneous in the water column according to the South Atlantic Fishery Management Plan (SAFMC 1998). Coastal shallow water temperatures along the North Carolina coast typically reach 31°C–33°C (Burkholder et al. 1992a, 1994; Mallin et al. 2000a).

The NC Coastal Habitat Protection Plan (CHPP) refers to these waters as essential fish habitat (EFH) (Deaton et al. 2010). EFH supports the different life cycles of approximately 1,000 aquatic species managed under the SAFMP, including anadromous species such as striped bass, herring species, and sturgeon species that migrate to freshwaters to reproduce (SAFMP 1998). The CHPP and South Atlantic Fisheries Management Plans describe five EFH components of the estuarine aquatic communities in North Carolina and are described below:

- Soft Bottom is the unconsolidated, unvegetated sediment that occurs in freshwater, estuarine, and marine systems. It is an important component of designated Primary Nursery Areas (PNAs), Anadromous Fish Spawning Areas (AFSA), and Anadromous Nursery Areas (ANA) (Street et al. 2005).
- Shell Bottom habitats are the oyster beds, rocks, reefs, and bars found in estuarine intertidal or subtidal areas. It is composed of surface shell concentrations of living or dead oysters (*Crassostrea virginica*), hard clams (*Merceneria merceneria*), and other shellfish (Street et al. 2005).

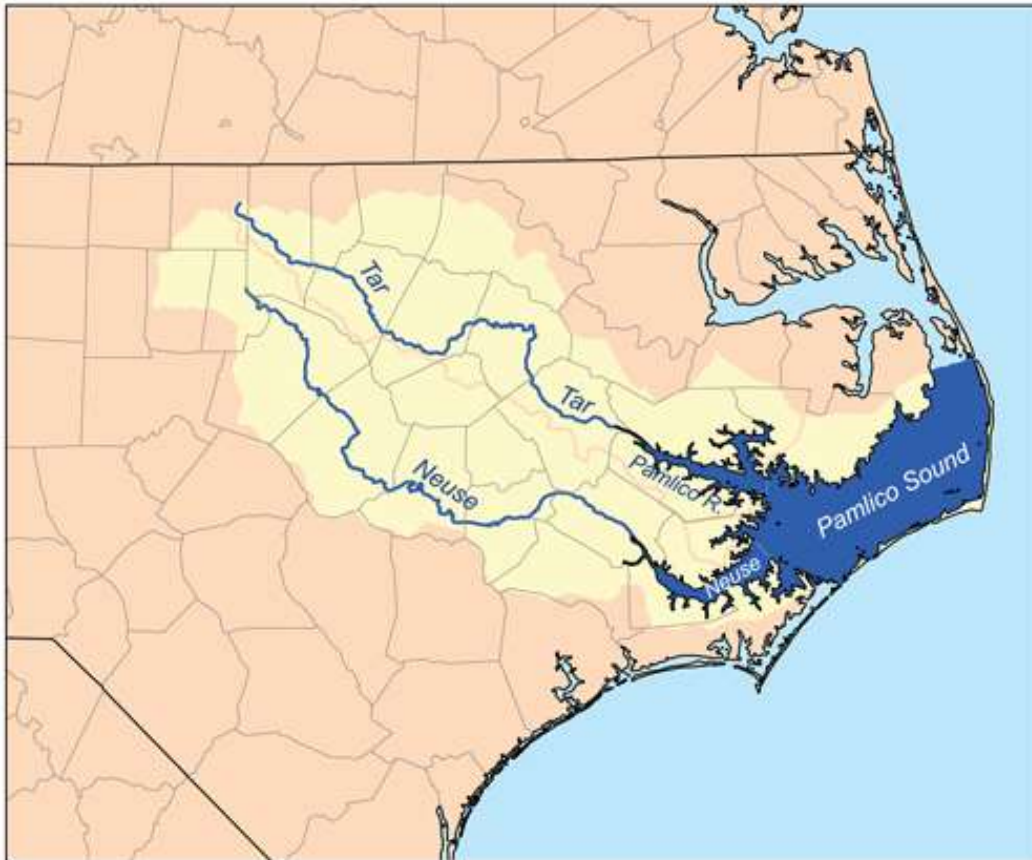
- Ocean Hard Bottom varies in topographic relief from a relatively flat, smooth surface to a scarp ed ledge with vertical, sloped, or stepped relief. It is formed of exposed rock, consolidated sediments, or relic reef, and may be covered by algae, sponges, corals, other live animals, and live plants attached to the hard surface (Street et al. 2005).
- Submerged Aquatic Vegetation (SAV) is defined as bottom vegetated by living structures of submerged, rooted vascular plants, (i.e., roots, rhizomes, leaves, stems, propagules), as well as temporarily unvegetated areas between vegetated patches. Native aquatic grasses are the primary species and can occur in fresh, brackish, and saline waters. SAV beds can be transient communities comprised of a few plants or many and cover small patches or extensive areas. They provide important habitat for most fish and shellfish species in the sounds, while also creating oxygen and removing excess nutrients in the water (APNEP 2012).
- Water Column is an aquatic environment and its physical, chemical, biological characteristics, and connectivity to other habitats will determine which species use it.

#### **4.2.14.2 Location of Habitat**

The Pamlico Sound is located between the mainland and Outer Banks barrier islands and hydrologically connects the freshwaters of the Neuse and Tar-Pamlico river basins to the Atlantic Ocean. To the north end it is linked with Albemarle Sound and joins the Oregon Inlet. The south end connects to Core Sound. Figure 4.2.14.1 depicts the location of the Pamlico Sound.



**Figure 4.2.14.1 Location of the Pamlico Sound, North Carolina.**



Pamlicorivermap Licensed under CC BY-SA 2.5 via Wikimedia Commons - <https://commons.wikimedia.org/wiki/File:Pamlicorivermap.png#mediaviewer/File:Pamlicorivermap.png>

#### **4.2.14.3 Problems Affecting Habitats**

The CHPP compiles the latest scientific information on all habitats within the river basins that drain into coastal North Carolina and provides information on management needs that protect, enhance, and restore associated fish populations (Deaton et al. 2010). This section provides highlights representing a small portion of the information provided in the CHPP; please refer to the CHPP for complete information.

**Land Use.** Land-use patterns along the coast will continue to change with population growth and increases in property values. Development of coastal land is expected to continue, especially in Pamlico, Chowan, Bertie, Washington, Brunswick, and Carteret counties, which are being marketed as the “Inner Banks.” Land conversion for development and shoreline alterations are a major cause of wetland loss in estuarine systems (Deaton et al. 2010).

Historically, the major causes of wetland loss and degradation have been conversion to agriculture, silviculture, and upland development (including road construction). Ditching and draining for agriculture is currently maintained by drainage districts in order to accommodate existing agriculture and forestry operations. Residential and commercial development

continues to create wetland impacts, with approximately 1,700 acres of permitted impacts occurring between 2001 and 2008 (Deaton et al. 2010). In North Carolina, proposed and completed bridge projects cause loss and degradation of SAV habitat, wetlands, and adjacent uplands. However, a lack of updated wetland and shoreline maps makes tracking the changes to this resource difficult.

**Dredging.** Dredging for creation or maintenance of navigational channels and inlets will result in degradation or elimination of SAV habitat. The change in bottom depth, bottom sediment characteristics, and water clarity that accompanies dredged channels prevents or discourages future growth or establishment of SAV. Dredged channels connecting marinas and small docking facilities (including boat ramps) to major navigation channels are another source of SAV habitat loss and degradation. Vertical shoreline stabilization and docking facilities associated with marinas may also impact SAV (Stevenson and Confer 1978; Funderburk et al. 1991; Deaton et al. 2010).

**Energy Development.** Although wind farms are generally considered a source of green energy, the construction of towers and infrastructure can impact immediate and adjacent marine or estuarine habitats (Byrne Ó Cléirigh et al. 2000; Deaton et al. 2010). Legislative requirements in North Carolina call for utilities to develop renewable and alternative energy resources and will increase the likelihood that offshore wind turbines or oil drilling remain a threat to coastal habitats. There is an increasing interest in the development of wind farms in Albemarle and Pamlico sounds, as well as off the coast of Cape Hatteras and Cape Lookout, as these areas have some of the most abundant wind resources in the state (Deaton et al. 2010; Kalo and Schiavinato 2009). Offshore mining would disturb the ocean bottom and drill operations would introduce oil and chemical contaminants to the water column. Wind turbines pose a risk of strikes to sea birds and waterfowl.

**Water Quality.** Sources of water quality degradation cover a wide range of structures (houses, businesses, impervious surfaces), facilities (marinas, boat ramps), and conditions (temperature, runoff). Marinas are located immediately adjacent to shorelines where upland pollutants coming from boats, parking lots and hull maintenance areas can often flow directly into coastal waters (Deaton et al. 2010). Water quality impacts can be caused by nutrient enrichment, turbidity, toxic chemicals, desalinization, marine debris, microbial contamination, DO deficiencies, and high concentrations of toxic metals in the water column and bottom (McAllister et al. 1996; Deaton et al. 2010).

Of all the sources of sediment loading, sedimentation from agriculture has been cited as one of the largest contributors to water pollution in the southeastern states (SAFMC 1998; Deaton et al. 2010). Other upland sources of runoff and contaminants also contribute to water quality degradation in estuarine aquatic communities. For instance, development and associated runoff and sewage inputs in the upper end of a watershed and confined animal operations (primarily swine, poultry) and associated nutrient and microbial contamination in the lower end of a watershed contribute significantly to poor water quality (Deaton et al. 2010).

Algal blooms tend to occur when nutrient loads are not flushed because water flow is slow, water depths are low, and where mixing of the water column is reduced due to salinity and/or temperature gradients. Blue-green algae are usually associated with blooms in freshwater areas and they have lower nutritional value to aquatic life than other types of algae. Dinoflagellates and other flagellated algae are usually responsible for algal blooms in estuarine and marine waters (Smayda 1989; NC Sea Grant 1997; Mallin et al. 2000b; Deaton et al. 2010). Some dinoflagellate species release toxic chemicals into the water column that harm fish and shellfish by affecting their nervous systems and paralyzing their respiratory systems (Tyler 1989; Deaton et al. 2010).

**Invasive Species.** Foreign organisms in the discharge of ships' ballast water at or near ports have resulted in the introduction and spread of nonnative invertebrate animals, algae, bacteria, and dinoflagellates (Deaton et al. 2010). Removal of dams and other passage barriers (locks) create a pathway for nonnative species to move between freshwaters and brackish water environments, including movement upstream from brackish estuarine waters into river drainages as a saltwater wedge expands into freshwaters.

The water mold *Aphanomyces invadans* is an invasive fungal pathogen that infects schooling fish species in low-salinity or fresh water and is suspected to have been introduced to the United States through another infected invasive species, the Northern Snakehead Fish (Blazer et al. 2002; Deaton et al. 2010).

The Australian Spotted Jellyfish can consume large quantities of plankton, eggs, and larvae in the water column and has been found in Bogue Sound and at Sunset Beach. The invasion of the Indo-Pacific lionfish in marine waters off North Carolina will likely impact estuarine aquatic communities through direct predation, competition, and overcrowding (Deaton et al. 2010).

There are also a number of noxious weeds that can be found in fresh and moderately brackish waters of slow moving streams or waters protected from strong tidal currents and wave action. These include Eurasian Watermilfoil, Alligator Weed, and the Common Reed (see Appendix E for scientific names). The most troublesome species in low salinity, estuarine waters is Eurasian Watermilfoil (Deaton et al. 2010).

**Climate Change.** Climate change will influence water quality, salinity, water depth, and temperature, which will in turn alter fish distribution and abundance (Deaton et al. 2010). There are expected increases in temperature and sea level for the immediate future based on a history of measurement data (Bin et al. 2007; Bin 2008; UNCW 2008; Deaton et al. 2010). Long-term changes in temperature and salinity suggest expansion of some species at the expense of others. There is also a predicted increase in storm events and other extreme weather conditions (i.e., drought) (Deaton et al. 2010).

If the predicted rate of sea level rise occurs too quickly, natural coastal wetland accretion processes may not keep pace. Increasing frequencies and severity of coastal storms and storm surge will contribute to inlet breaches along barrier islands and lead to significant increases in salinities in Pamlico Sounds and its tributaries. There could also be a loss of barrier islands and

wetlands as coastal areas are submerged by rising water elevation. Marsh islands provide shelter that protects SAV beds from wind and wave action during the growing season (Deaton et al. 2010).

Warming trends pose a threat to Eelgrass because it is growing near its southern limits; however, studies suggest the decline in Eelgrass is offset by increases in shoal grass beds (Deaton et al. 2010). When water temperatures are above 25°C–30°C (77°F–86°F), Eelgrass does poorly. Eelgrass thrives only where water temperatures are lower (i.e., deeper areas and tidal flats with continuous water flow) (SAFMC 1998; Deaton et al. 2010).

#### 4.2.14.4 Climate Change Compared to Other Threats

Current research suggests that climate change and associated sealevel rise will be a significant stressor in the region for the near future (APNEP 2012). Comparing climate change to other ecosystem threats can help define short- and long-term conservation actions and recommendations. While climate change is a threat to estuarine aquatic communities, it is likely that a combination of synergistic effects with other ongoing threats will be the source of stress to this system to the point where several species are unable to persist. Table 4.2.14.1 provides a review of expected climate change impacts in order of importance in comparison with other types of threats.

**Table 4.2.14.1 Comparison of climate change with other threats to estuarine aquatic communities**

Threat	Rank Order	Comments
Bottom Trawl Fishing Gear	1	The weight and movement of bottom trawl fishing gear disturbs bottom sediments, displaces SAVs, and damages shell and hard bottom habitats. Mobile species may temporarily disperse but cumulative impacts from repeated use of bottom trawl gear in the same areas can lead to long-term habitat loss.
Dredging	1	Dredging disturbs and damages soft, shell, and hard bottoms, SAV beds, and suspends sediments that cause turbidity within the water column. Localized impacts may allow dispersal of mobile species but long-term damage can occur to bottom habitats.
Pollution	1	Pollution includes chemicals and toxins from point source discharges (e.g., industrial effluents and smoke stacks, stormwater discharges, wastewater treatment facilities) and nonpoint sources (e.g., roads, surface water runoff, marinas, boatyards). Aging infrastructure and rising sealevels are two challenges that must be addressed to reduce bacteria, viruses, and other microorganisms from entering public waters through identified sources (APNEP 2012).
SAV Loss	1	Loss of SAV beds or meadows reduces connectivity between spawning areas, primary nursery areas, and water column habitats for larval, juvenile, and adult aquatic species (DiBacco et al. 2006).
Shoreline Hardening	2	Hardened shorelines will prevent natural migration of marsh habitats toward inland areas as inundation occurs from rising sea levels. Use of natural and living

		shorelines should be encouraged and regulatory impediments removed.
Baseflow Reductions	2	Low flow conditions can occur due to drought, hydraulic drawdown, and upstream impoundment. Reductions in freshwater inputs from rivers and tributaries will allow influence salinities. Saltwater intrusion and concentrations upstream are likely to increase. Occurrence of temperature stratification and anoxic conditions are likely to increase.
Offshore Development	3	Mineral mining, gas and oil exploration, and wind energy turbines will damage bottoms, introduce contaminants into the water column, and displace species assemblages through loss of habitat.
Climate Change	3	Climate change impacts will be cumulative and to some degree mitigation options are limited. Mobile species can be expected to disperse to more favorable conditions.
Invasive Species	4	Warmer water can allow range expansion of nonnative species into open waters previously not colonized.
Infrastructure	5	Dams block the passage of diadromous fish species and limit access to upstream spawning habitat for anadromous fish species.

#### 4.2.14.5 Impacts to Wildlife

Appendix G includes a list of SGCN and species for which there are knowledge gap and management concern priorities. Appendix H identifies non-marine SGCN and federally listed protected marine species that use estuarine aquatic communities.

Seagrass habitats are one of the most productive systems in the world, providing not only cover and forage resources for numerous organisms but also as an important carbon dioxide sink relative to other terrestrial and aquatic habitats (Deaton et al. 2010). In North Carolina, annual Eelgrass beds are common in shallow, protected estuarine waters in the winter and spring when water temperatures are cooler.

The South Atlantic Fishery Management Council reports 40 species of fish and invertebrates have been captured on seagrass beds in North Carolina. Larval and juvenile fish and shellfish such as Gray Trout, Red Drum, Spotted Seatrout, Summer and Southern Flounder, Blue Crabs, Hard Shell Clams, and Bay Scallops utilize the SAV beds as nursery areas. SAV meadows are also frequented by adult Spot, Spotted Seatrout, Bluefish, Menhaden, Summer and Southern Flounder, Pink and Brown Shrimp, Hard Shell Clams, and Blue Crabs. Offshore reef fishes include Black Sea Bass, Gag, various snapper species, and Spottail Pinfish. They are the sole nursery grounds for Bay Scallops in North Carolina (SAFMC 1998).

Meteorological processes influence coastal and estuarine circulation, which influences larval transport in the estuarine system and colonization of nursery locations for flounder species. For flounder, a combination of winds determine the overall supply of larvae to the system and some combination of wind and river discharge determines migration and settlement into specific nursery locations (Taylor et al. 2010).

Concentrations of prey organisms (worms, algae, crustaceans, mollusks, other invertebrates) associated with soft, shell, and ocean bottoms provide forage for numerous species of fish, shrimp, and crabs (NCDMF 2010, 2015). Ospreys, egrets, herons, gulls, and terns feed on fauna in SAV beds, while swans, geese, and ducks feed directly on the grass itself. Green sea turtles utilize Seagrass beds and juveniles may feed directly on the Seagrasses (SAFMC 1998). Increased salinity will affect species assemblages and influence food-web dynamics by reducing available habitat for species adapted to a specific range in water chemistries.

Negative fisheries interactions often include Diamond-Backed Terrapins, endangered sea turtles, Red-Throated Loons and other diving birds getting caught and drowning in crab pots, fishing gear, and gill nets. Recreational boaters may accidentally strike turtles, Manatees, and birds that use estuarine waters (NCWRC 2005).

Warming trends can impact corals and SAVs (CSCOR 2012) and disrupt normal processes such as timing of phytoplankton blooms and larval development (NEFWPCAS 2012), thus affecting food chain dynamics. Larval dispersal will be affected by changes in water circulation patterns, flooding, and intense storm events (DiBacco et al. 2006; Cowen and Sponaugle 2009; Tisseuil et al. 2012), which will influence geographic distribution of marine species (Block et al. 2011; Haase et al. 2012).

#### **4.2.14.6 Summary and Recommendations**

SAV beds and water column habitats act as nursery areas for most planktivorous larvae and juvenile pelagic species (e.g., Bluefish, River Herring, Menhaden, Spanish Mackerel) (NCDMF 2010). In addition to fully aquatic species, these habitats are also important foraging areas for sea turtles and migratory and resident pelagic seabirds and waterfowl associated with open water areas. Actions specific to the river basins that contribute waters to estuarine aquatic communities are provided in Section 4.5.

#### **Recommended Actions for Estuarine Aquatic Communities**

**Surveys.** Distributional and status surveys are needed for aquatic snails, crayfish, mussels, and fish (in order of general need).

- Facilitate the mapping of significant ecological, bathymetric, geologic, demographic, and cultural features (APNEP 2012).
- Conduct surveys of fish populations, including collecting fish samples for toxicological and water quality studies, to evaluate the efficacy of management practices, detect changes in fish communities, and to identify trends which may be occurring within the fishery resources.

**Monitoring.** Monitoring of aquatic taxa is critical to assessing species and ecosystem health and gauging the resilience of organisms to a changing climate. These monitoring efforts will inform future decisions on how to manage aquatic species. Long-term monitoring is needed to identify

population trends and to assess performance of conservation actions. Monitoring plans should be coordinated with other existing monitoring programs where feasible.

- Develop and maintain an integrated monitoring network to collect information for assessment of ecosystem outcomes and management actions associated with the implementation of management actions (APNEP 2012).
- Facilitate the development of protocols and conduct rapid assessments to determine presence and potential threat of invasive species (APNEP 2012).
- Develop sensors for biological and chemical sensing to determine status and trends, as well as tagging and tracking of wildlife (NIEPS 2010).
- Coordinate and enhance water quality, physical habitat, and fisheries resource monitoring (including data management) from headwaters to the nearshore ocean.

**Research.** Most species and their interrelationship associated with this habitat are poorly understood. Research topics that facilitate appropriate conservation actions include habitat use and preferences, reproductive behavior, fecundity, population dynamics and genetics, feeding, competition, and food web dynamics. Research must also be conducted to determine vulnerability of priority species to specific threats and studies should provide recommendations for mitigation and restoration. Aquatic species propagation is an area of current and ongoing research. Developing techniques for propagation of aquatic species is critical for preserving those species and their genetic stock, particularly those that are rare, at high risk of extinction or extirpation, and difficult to propagate in a laboratory setting.

- Support research on adapting to impacts associated with climate change and sea level rise (APNEP 2012).
- Facilitate risk assessments of targeted personal care and pharmaceutical products in the aquatic system (APNEP 2012).
- Facilitate risk assessments of heavy metals and other toxic contaminants in sediments (APNEP 2012).
- Assess the impact on fisheries productivity from changes in estuarine habitats due to climate change (NIEPS 2010).

**Management Practices.** Management practices that reduce impacts and work synergistically with other conservation actions are needed to enhance the resilience of natural resources. Particular needs include preserving biodiversity, protecting native populations and their habitats, and improving degraded habitats.

- Planning and locating wastewater treatment facilities to areas above sea level will minimize or eliminate risks (APNEP 2012).
- Restore areas capable of supporting SAVs. This will require study of effective restoration techniques, bathymetric mapping, water quality monitoring, and other efforts (APNEP 2012).
- Develop and refine ecological flow requirements for each major river (APNEP 2012) that drains to estuarine waters.

- Reduce potential water pollution by protecting critical buffer areas of upstream drainages, sound planning, adopting low impact development (LID) criteria, and other best practices.
- Establish contaminant management strategies for waters not meeting water quality standards. Strategies that address pathogens, toxics, and nutrients are needed, not just the traditional total maximum daily load (TMDL) plans which primarily manage industrial point sources and municipal stormwater (APNEP 2012).
- Where practical, restore marsh habitat by filling drainage ditches and install tide gates in agricultural fields so that sea water does not flow inland through them (DeWan et al. 2010).
- Consider closing fisheries for declining species during the spawning season.

**Conservation Programs and Partnerships.** Conservation programs, incentives, and partnerships should be utilized to the greatest extent possible to preserve high-quality resources and protect important natural communities. Protective measures that utilize existing regulatory frameworks to protect habitats and species should be incorporated where applicable. Land conservation or preservation can serve numerous purposes in the face of anticipated climate change, but above all, it promotes ecosystem resilience.

- Facilitate the development of state and local policies that support the use of LID practices to reduce runoff (APNEP 2012).
- Facilitate the use of BMPs on agricultural and silvicultural lands (APNEP 2012). Runoff can carry sediments, nitrogen, phosphorus, pesticides, and other substances into the sounds.
- Facilitate protection of designated anadromous fish spawning areas and inland primary nursery areas from marina impacts (APNEP 2012).
- Establish marsh habitats in cleared areas that are likely to become wetlands in the future due to inundation or frequent flooding.
- Protect conservation corridors that run from shorelines inland to facilitate habitat migration (DeWan et al. 2010).
- Establish oyster reefs and SAV beds offshore to help buffer shorelines (DeWan et al. 2010; Pearsall and Poulter 2005).
- Consider establishing marine reserves to provide refuge from fishing pressure, facilitate adult migration patterns and larval dispersal pathways, and support fisheries restoration efforts (DiBacco et al. 2006).



## 4.3 Wetland Natural Communities

Wetlands perform many ecosystem services, including flood protection and pollution control, and they provide essential breeding, rearing, and foraging sites for numerous fish and wildlife species. Wetlands are defined by hydrology (wetness), plant community composition, and soil characteristics (FGDC 2013; Cowardin et al. 1979). From a landscape perspective, they function as transitional lands between terrestrial and aquatic systems where the water table is at or near the land surface or where the land is covered by shallow water (FGDC 2013; Cowardin et al. 1979).

Wetlands are regulated under the Clean Water Act, Sections 404 and 401, and the USACE has regulatory authority over impacts to sites that have been delineated as jurisdictional resources (USACE 1987). Wetlands that fall under regulatory authority have one or more of three attributes: they support predominantly hydrophytic vegetation at least periodically; the substrate is predominantly undrained hydric soil; or the substrate is nonsoil and is saturated with water or covered by shallow water at some time during the growing season each year (FGDC 2013). Hydrophytic vegetation are plants that grow in water or on a substrate (e.g., soil) that is at least periodically deficient in oxygen as a result of excessive water content (Cowardin et al. 1979). Hydric soils are wet long enough to periodically produce anaerobic conditions, thereby influencing the growth and type of plants that occur (Cowardin et al. 1979).

There are several methods for characterizing wetlands that are based on dominant vegetation communities, dominant soil characteristics, or dominant hydrologic factors. One method defines them based on the relationship between hydrology, geomorphology, and function (Brinson 1993). The approach places emphasis on the importance of abiotic features such as the chemical characteristics of water, habitat maintenance, and water storage and transport. In this document wetland communities are defined based on descriptions by Schafale and Weakley (1990) and Schafale (2012), which use dominant vegetation characteristics and hydrology as a basis for their descriptions.

Wetland community descriptions are provided in alphabetical order in Sections 4.3.1 through 4.3.11. Floodplain communities have been included in this section as a wetland community type; however, it is expected that some portions of floodplain landscapes will contain upland communities.

### 4.3.1 Bogs and Fens

#### 4.3.1.1 Ecosystem Description

Mountain bogs are among the rarest natural communities in the Southern Appalachians and in North Carolina. Unlike northern bogs of glacial origin, Southern Appalachian bogs form in poorly drained depressions or on gentle slopes, generally in relatively flat valley bottoms which are not subject to flooding. They may vary from being permanently wet to intermittently dry and are generally fed by seepage. They are underlain by wet organic or mucky mineral soils, which are very acidic.

The factors responsible for creating and maintaining bog communities are not well known. Grazing has been nearly universal in bogs, and few examples exist in pristine condition. Most are experiencing invasion of shrubs or trees at the expense of the herbaceous zones. This tendency toward rapid succession suggests that some form of periodic or chronic natural disturbance, now disrupted, may have kept the bogs open. Potential past disturbances include flooding by Beavers, grazing by herds of large mammals, fires, and clearing by Native Americans.

There are three community types within this ecosystem: Southern Appalachian bog, southern Appalachian fen, and swamp forest-bog complex:

- The Southern Appalachian bog and Southern Appalachian fen types have a mosaic or zoned pattern of shrub thickets and herb-dominated areas, mostly underlain by sphagnum mats. Trees may be scattered throughout or may dominate on the edges. The shrub and herb layers of the bog, while not highly diverse, are uniquely adapted to the acidic, nutrient-poor environment of the bog and may include numerous rare species. Fens occur on high pH (basic) soils, but otherwise have the same vegetative zones as bogs; only one Southern Appalachian fen is known in North Carolina (in Ashe County).
- Swamp forest-bog complex types occur along streams and are more dominated by trees, but have boggy herbs and sphagnum in openings.

The 2005 WAP described bogs and associated wetlands (mountain bogs) as a priority habitat in the Southern Blue Ridge Mountains ecoregion (see Chapter 5A) (NCWRC 2005).

#### 4.3.1.2 Location of Habitat

Mountain bogs (including fens and 'wet meadow' bogs) are distributed throughout the Mountains and upper Piedmont of North Carolina, with examples as far east as Forsyth and Gaston Counties. Most of the known occurrences of Southern Appalachian bogs and fens are situated above the Blue Ridge escarpment, in the northwestern (Ashe and Alleghany) and

southern (Henderson, Transylvania) counties. On the other hand, 'wet meadow' bogs can be found in the western half of the Piedmont and throughout the Mountain counties. Over 60% of the wetlands identified in the Southern Appalachian Assessment (SAMAB 1996 in NCWRC 2005) occurred on privately owned lands and it is likely that overall, the percent of mountain bog habitat in private ownership is even greater.

#### **4.3.1.3 Problems Affecting Habitats**

**Invasive Species.** Invasive species are already a problem in some areas and may increase with drought and warmer temperatures. Some bogs are subject to invasion by exotic plants such as Japanese Stiltgrass, Multiflora Rose, and Asian Dayflower. Many of these communities contain pines, hemlocks, or spruces, which are susceptible to insect pests.

Drought and warm temperatures may allow generalists and upland species to invade. Many of the rare species associated with mountain bogs and fens are herbs and are vulnerable to competition from woody species and more aggressive habitat generalists. If changes in hydrology make these sites drier, this problem is likely to be exacerbated.

**Climate Impacts.** Besides stream flooding, overland runoff from adjacent uplands during severe storms would be a problem in many bogs. The nutrient input and potential scouring of severe floods would be detrimental to bog communities. Droughts would have significant effects on competitive relationships among species and on the community as a whole. Many bogs may reduce in size if margins dry out due to drought. Some estimates indicate that fewer than 500 acres of mountain bogs in North Carolina remain (USFWS 2002 in NCWRC 2005).

**Fragmentation.** The most common types of fragmentation occur when streams are impounded to form lakes, highways are built across inhabited wetlands, and wetland habitat units are drained for agricultural use or development. Roads that bisect Bog Turtle wetlands are the single most detrimental threat to turtle populations. Highway mortality is high in areas where turtles must cross roads to get from one wetland to another (Somers et al. 2000).

**Successional Conversion.** Bog communities can undergo ecological succession, from open canopy fens and bogs to closed canopy swamps (where hydrologic conditions do not change), leading to the loss of habitat suitable for Bog Turtles and other species dependent on these types of wetlands (Klemens 1993; Herman and Tryon 1997; Rosenbaum et al. 2007).

#### **4.3.1.4 Climate Change Compared to Other Threats**

Comparing climate change to other ecosystem threats can help define short- and long-term conservation actions and recommendations. While climate change is not the most severe threat, a combination of synergistic effects with other existing conditions could stress these systems to the point where several species are unable to persist.

Climate change effects such as droughts and severe flooding may be particularly problematic in these communities. Climate change, however, is not likely to be as detrimental compared to impacts caused by a number of immediate threats that can cause more drastic destruction than climate change is likely to. The largest scale problem affecting mountain bogs and wetlands in general has been and continues to be the conversion of these habitats to other land uses. Table 4.3.1.1 summarizes the comparison of climate change with other existing threats.

**Table 4.3.1.1 Comparison of climate change with other threats to mountain bogs and fens**

Threat	Rank Order	Comments
Development	1	Significant amounts of mountain bog habitat have been destroyed by development (roads, housing, or other development). Ongoing residential and commercial development and conversion to pasture or agriculture continues to destroy or degrade examples, through direct and indirect effects. Conservation of riparian buffers will benefit these communities as well as aquatic communities of the streams.
Conversion to agriculture/silviculture	1	Mountain bog habitat has been converted to other uses, primarily through draining, filling, or impoundment. Protection of upland buffers around bogs, to reduce the impact of runoff, is also important.
Invasive Species	2	Droughts in the present climate appear to have exacerbated the ongoing invasion of upland and generalist wetland plants in some bogs. Protected examples are subject to ecological problems such as invasion by woody plants or by exotic species.
Groundwater Depletion	2	Caused by hydrological alteration that includes loss of ground water input or entrenchment/channelization of streams that lowers water tables. Drainage, water diversion, and ground water depletion make these wetlands more vulnerable to drought and increased temperatures than they would otherwise be.
Flood Regime Alteration	3	Many bogs are located in bottomland locations that do not regularly flood but which would flood in extreme events. Damaging floods, scouring, and nutrient/sediment input are threats to mountain bogs and fens.
Impoundments	4	Beaver control measures should be considered at sites where potential loss of rare species may occur due to the creation of impoundments or use of certain rare plants as food by the Beavers. These measures include use of pond levelers, protective screening of rare plants, or as a last resort, removal of the Beavers. Where extirpation of rare species is not expected, however, development of Beaver pond complexes should be allowed, particularly where it may lead to restoration of higher water tables or clearings that favor the regeneration of wetland herbs and shrubs
Climate Change	5	The level of threat posed by climate change is unclear, while the other threats are ongoing and result in more drastic effects. Drought is likely to exacerbate ongoing problems and warmer temperatures may as well.

#### **4.3.1.5 Impacts to Wildlife**

Appendix G provides a list of SGCN and other priority species for which there are knowledge gaps and management concerns. Appendix H identifies SGCN that depend on or are associated with this habitat type.

Some of the wildlife species associated with mountain bogs require open, herbaceous habitat (e.g., Bog Turtles, Golden-winged Warblers, Meadow Voles, Meadow Jumping Mice, Bog Lemmings) while others prefer closed canopy wetlands (salamanders). In fact, for the Bog Turtle and the Southern Bog Lemming, bogs are the primary or sole habitat type in the state.

The priority amphibians associated with mountain bogs are all salamanders, though there certainly are a much larger number of amphibians found in mountain bogs. These salamanders (Mole, Four-toed, Marbled, Three-lined, and Spotted Salamanders) for the most part require pools of water, preferably without fish, for breeding purposes. They are associated with mountain bogs, to the extent that mountain bogs (as defined here) often contain pools of water that are utilized as breeding habitat. Their association with mountain bogs is less related to the bog being spring fed, muddy, or with specific plant associations than many of the other priority mountain bog species. These species are more suited to treatment of their threats/problems within the depression community's habitat type and surrounding upland and intact forest corridor habitat. Loss of wetland habitat in general is a significant problem for these species.

Beavers represent an additional unknown factor in mountain bogs and fens. Beaver impoundments may kill bog plants and flood habitat for bog animals, including rare species. Situations such as Beaver control and fire suppression by humans may not have occurred at all mountain bog sites, but their indirect impact upon mountain bog habitats through facilitation of secondary succession certainly has occurred at some sites. However, some characteristic species, such as Bog Turtles, may have benefitted from Beaver activity in the long run.

#### **4.3.1.6 Summary and Recommendations**

Bogs and fens occur as small, widely separated patches in certain landscapes and will not be able to migrate in response to climate change. They occur in specialized hydrological environments that are not driven primarily by climate. Much of their biota ranges far to the north and little, if at all, to the south. Because the composition and suite of rare species associated with each site varies dramatically, it is important to protect many examples, and to manage appropriately.

Protecting the remaining unprotected examples and conducting appropriate management in the protected examples are the most important actions for these communities. This includes determining the best vegetation management practices and understanding and correcting artificial alterations to hydrology.

**Surveys.** Priorities for conducting distributional and status surveys need to focus on species believed to be declining or mainly dependent on at-risk or sensitive communities (NCWRC 2005).

- For many of the priority species associated with mountain bogs, we do not have a clear understanding of their current distribution within the state. We must undertake surveys to gather baseline information on the distribution and status of most of these species.

**Monitoring.** Monitoring of taxa is critical to assessing species and ecosystem health and gauging the resilience of organisms to a changing climate. These monitoring efforts will inform future decisions on how to manage species. Long-term monitoring is needed to identify population trends and to assess performance of conservation actions. Monitoring plans should be coordinated with other existing monitoring programs where feasible.

- Given the limited availability and threats facing mountain bog habitat, considerable effort needs to be expended to determine if populations are increasing, decreasing, or remaining stable.
- Monitor amphibian populations to detect incidence of fungal and viral infections (e.g., iridoviruses, chytridiomycosis).

**Research.** Most species and their interrelationship associated with this habitat are poorly understood. Research topics that facilitate appropriate conservation actions include habitat use and preferences, reproductive behavior, fecundity, population dynamics and genetics, feeding, competition, and food web dynamics. Research must also be conducted to determine vulnerability of priority species to specific threats and studies should provide recommendations for mitigation and restoration. Species propagation is an area of current and ongoing research. Developing techniques for propagation may become critical for preserving species and their genetic stock, particularly those that are rare, at high risk of extinction or extirpation, and difficult to propagate in a laboratory setting.

- Genetic studies to determine degree of gene flow between populations and to assess overall population health for species restricted to this habitat (i.e., Bog Turtle), given the isolated nature of mountain bogs.
- Study amphibian movements to and from breeding habitats and examine upland habitat use (e.g., Ambystomatid Salamanders, Junaluska Salamander, Mountain Chorus Frog).
- Investigate minimum hydroperiods needed by priority amphibian species that utilize ephemeral pools and wetlands. Results can be used to determine when supplemental or interventive measures are needed to support breeding periods and metamorphosis during drought periods.
- Establish a captive breeding program for Bog Turtles and work with land conservation partners to identify sites for population augmentation.

**Management Practices.** Management practices that reduce impacts and work synergistically with other conservation actions are needed to enhance the resilience of natural resources. Particular

needs include preserving biodiversity, protecting native populations and their habitats, and improving degraded habitats.

- Specific bog management needs to include the control of woody encroachment and succession, the maintenance (and where necessary, restoration) of natural surface water and groundwater hydrology (using ditch plugs, temporary dams, level spreaders, or other engineering devices), the restoration of herbaceous vegetation, and the prohibition of taking rare bog-related species (e.g., Bog Turtle).
- Use clearing methods that create the least impacts; avoid use of chemicals. If mowing, limit to once a year or less and set blade height between 1 and 2 feet to avoid destroying nesting bird and small mammal habitat. If using heavy equipment, disturb only one patch of the site at a time and minimize ruts and compaction of soils and vegetation to the extent possible (Somers et al. 2000).
- If livestock grazing is allowed limit number of animals to one per acre and allow light to moderate seasonal (winter only) grazing where possible (Somers et al. 2000).
- Provide native vegetation buffers around wetlands to filter pollutants and benefit wildlife (Somers et al. 2000).
- Limit application of fertilizers and lime to lawns and fields surrounding wetlands (Somers et al. 2000).

**Conservation Programs and Partnerships.** Conservation programs, incentives, and partnerships should be utilized to the greatest extent possible to preserve high-quality resources and protect important natural communities. Protective measures that utilize existing regulatory frameworks to protect habitats and species should be incorporated where applicable. Land conservation or preservation can serve numerous purposes in the face of anticipated climate change, but above all, it promotes ecosystem resilience.

- Focus habitat protection measures on utilizing existing regulatory frameworks to protect both the habitat and these species (e.g., state and federal endangered species laws, wetland protection laws, etc.).
- Fully utilize government conservation programs and incentives (e.g., Farm Bill programs) and partnerships with private landowners to stem the conversion of suitable bogs to other uses.
- Actively pursue conservation ownership through acquisition of mountain bogs in concert with state and federal agency partners (e.g., US Fish and Wildlife Service [USFWS], US Forest Service, National Parks Service, Natural Resources Conservation Service, NC Division of Parks and Recreation, NC Natural Heritage Program, local governments, etc.) as well as private conservation partners (e.g., The Nature Conservancy, land trusts).

## 4.3.2 Estuarine Wetland Communities

### 4.3.2.1 Ecosystem Description

Estuarine wetland communities are affected by tidal waters in and along the sounds and drowned river mouths. The community includes brackish marsh, salt marsh, salt flats, and salt shrub components. In addition to the components described here, sand flats, mud flats, and algal mats are part of the estuarine community.

- Salt marshes occur where tides regularly flood the area with undiluted sea water. This environment of repeated flooding and exposure and high salt levels is limited to only a few plant species, but is very fertile and productive. Saltmarsh Cordgrass strongly dominates these communities, and only a few other vascular plants occur. Algae may also be an important part of plant productivity. The abundance of invertebrates such as mollusks and crustaceans indicates the transitional nature of these communities between terrestrial and marine systems.
- Brackish marshes occur in areas where the tidal waters are partly diluted by fresh water. They are low in plant diversity, with Black Needlerush usually dominating vast areas.
- Salt flats occur in fairly small areas of slight depression at the upper edge of salt or brackish marshes. Salty water floods these areas only occasionally. Once flooded, the water is trapped in the depression and evaporates, leaving salt concentrated in the soil. Vegetation is usually a sparse collection of extremely salt-tolerant plants such as Saltgrass and Glasswort. The center of the salt flat may be completely barren.
- Salt shrub communities occur on the upper edge of salt and brackish marshes, where salt water rarely reaches or where salt is diluted by fresh water seepage. They are dominated by salt-tolerant shrubs with marsh herbs often occurring in openings.

Estuarine islands are not considered a wetland community but they are particularly important for nesting terns, skimmers, pelicans, wading birds, and American Oystercatchers. Most have been created by deposition of dredged material but there are a few that are natural islands. Dredged material islands are usually devoid of mammalian predators and have the added advantage of being high enough in elevation that ground nesting birds do not lose their nests during normal high tides. Estuarine communities were described as a priority habitat in the 2005 WAP (see Chapter 5A) (NCWRC 2005).

### 4.3.2.2 Location of Habitat

Lower river portions of aquatic communities in the Roanoke, Tar-Pamlico, Neuse, Cape Fear, White Oak, Chowan, and Pasquotank river basins are associated with estuarine wetland communities. The shorelines of Pamlico Sound are also fringed by estuarine wetlands.



### 4.3.2.3 Problems Affecting Habitats

Water quality impacts from pesticide use (related to mosquito control), secondary impacts from development, and water flow impacts caused by ditching and canals have greatly affected this habitat. Dredging and dredge material placement can also affect these sites through draining of marshes or filling of wetlands. Dredged material placement has been used very effectively in some areas to create marsh or upland bird nesting areas within the estuaries. However, it has become increasingly difficult to direct dredged material to bird nesting islands that need it because of a lack of US Army Corps of Engineer funding for dredging projects and because coastal towns are now competing for the sand for beach nourishment projects. Other beach stabilization projects (e.g., inlet channel relocation and efforts to restrict channel movement) reduce availability of microhabitats such as mud and algal flats around inlets. Development has impacted much of this habitat type and disturbance by humans and their pets is becoming a growing problem. Predation by non-native predators on nesting birds and the lack of fire to maintain the vegetation structure in marsh sites is also of concern (NCWRC 2005).

### 4.3.2.4 Climate Change Compared to Other Threats

Climate change, particularly rising sea level and the potential erosion of barrier islands, is the greatest threat to estuarine wetland communities. Table 4.3.8.1 summarizes the comparison of climate change with other existing threats.

**Table 4.3.2.1 Comparison of climate change with other threats to estuarine wetland communities**

Threat	Rank Order	Comments
Climate Change	1	Estuarine communities are extremely vulnerable to the effects of climate change because of rising sea level and the potential erosion and inundation of barrier islands. Loss of barrier islands would expose the mainland side of estuarine areas to open ocean, leading to changes in salinity, tides, and wave action that would likely cause major changes to the mainland coastline.
Development	2	Development near coastal communities has resulted in pollution and water quality declines that impact SAVs. Buildings along shoreline introduce night lighting and light pollution. Development on uplands will prevent inland migration of marshes. Increased movement of sediment and nutrients from inland areas by increasingly intense storms will worsen water quality problems in estuaries, though this effect may be less important than the effects of increased urban development in general. Encroachment on public lands and public trust waters creates impacts to hunting and fishing access.
Pollution	3	Water pollution from rivers and from nearby development has caused fish kills and shellfish closures in some estuaries.
Dredge and Fill	4	Dredging and dredge material placement can drain marshes or fill wetlands.

**Table 4.3.2.1 Comparison of climate change with other threats to estuarine wetland communities**

Threat	Rank Order	Comments
Impacts		Dredged material placement has been used very effectively in some areas to create marsh or upland bird nesting areas within the estuaries. However, there is limited funding for dredging projects and increased competition with coastal towns for sand placement for beach nourishment projects. Other beach stabilization projects (e.g. inlet channel relocation and efforts to restrict channel movement) reduce availability of microhabitats such as mud and algal flats around inlets.
Predation and Disturbance	4	Ground-nesting birds are impacted by human disturbance, pets (especially free roaming and feral cats), and wildlife predation by nonnative species.
Invasive Species	4	Nutria are considered a serious pest species in the United States because they eat a variety of wetland and agricultural plants and their burrowing damages streambanks, impoundments, and drainage systems. Herbivory and burrowing damage from Nutria impact estuarine communities. As plant roots are removed and substrates damaged from excavation, soil loss and land subsidence can occur from sea level rise, tidal flooding, and storm surge. <i>Phragmites</i> can colonize disturbed areas quickly and can dominate native species.
Alternative Energy Systems	5	Development of wind power turbines will impact birds and bats (major activity zones for both).

#### 4.3.2.5 Impacts to Wildlife

Appendix G provides a list of SGCN and other priority species for which there are knowledge gaps and management concerns. Appendix H identifies SGCN that depend on or are associated with estuarine wetlands.

Many bird species associated with these community types have experienced significant declines according to inventory and survey data. Several priority bird species, such as the Seaside Sparrow, Northern Harrier, American Bittern, and Black Rail, are ground nesters in estuarine marsh habitats. If marsh habitat does not migrate inland at comparable rates to habitat losses, these birds may be displaced permanently due to fragmentation and competition pressures.

Black Ducks also nest in brackish marshes. This species will lose nesting habitat as inundation drowns currently occupied marshes. Climate change will have a significant effect on brackish waterfowl impoundments, which provide high-quality habitats to breeding and wintering waterfowl and other shore and wading birds. Many of these areas will be lost to sea level rise.

Many waterbird species are colonial nesters, which make them particularly vulnerable to loss of habitat since they have relatively few nesting locations. Beach-nesting birds, sea turtles, and terrapins are more likely to have their nests washed over as sea level rises.

Losses, drastic alteration, or disturbance of estuarine communities (especially marsh habitats) could have serious consequences for nutrient cycling and for reproduction of marine and estuarine organisms (Schafale and Weakley 1990). Some reptile species, including sea turtles, terrapins, and American Alligators, exhibit temperature-dependent sex determination. With predicted increases in overall temperatures associated with climate change, it is possible that offspring sex ratios of these species may be affected (Hawkes et al. 2009).

Several rare, disjunct, or endemic species species – Carolina Watersnake, Aaron’s Skipper, and several moths -- are associated with brackish marsh habitats in the sounds of the northern Coastal Plain. The drastic changes in salinity and wave action that are likely to occur if the Outer Banks are breached may drastically affect these species, possibly leading to their extirpation or extinction. If they survive the initial effects of the barrier island breach, however, they may be able to spread to new areas of brackish marsh that will form farther inland on the mainland side of the sounds.

Nutria are a nonnative and invasive mammal in freshwater and coastal marshes and wetlands, inland freshwater streams and rivers, and surface water impoundments. As warming trends increase, the range of Nutria is likely to expand and populations currently limited by intolerance to cold winters will quickly expand. There is some anecdotal evidence Nutria will take over and expand smaller next burrows of native wildlife such as Muskrats, thereby displacing native species. Nutria may also be a vector for diseases (tuberculosis and septicemia) or parasites (*Giardia*, *Fasciola*, Liver Flukes, and nematodes), with fecal contamination in water the likely pathway (Carr 2010).

#### 4.3.2.6 Summary and Recommendations

Land acquisition will play a vital role in protection of the future shoreline. Because dramatic movement of these communities is probably inevitable as sea level rises, one of the most important things that can be done to help them adapt is to protect areas where they can migrate to. Protection of low-lying shoreline areas that would allow for inland migration is difficult but would provide important benefits.

**Surveys.** Priorities for conducting distributional and status surveys need to focus on species believed to be declining or mainly dependent on at-risk or sensitive natural communities.

- Gather baseline information on sex ratios for species with temperature-dependent sex determination (all sea turtles, terrapins, alligators) to characterize impacts from climate change.

**Monitoring.** Monitoring is critical to assessing species and ecosystem health and gauging the resilience of organisms to a changing climate. These efforts will inform future decisions on how to manage species and their habitats. Long-term monitoring is needed to identify population trends and to assess performance of conservation actions. Monitoring plans should be coordinated with other existing monitoring programs where feasible.

- Continue monitoring beach-nesting birds due to their high vulnerability.
- Begin monitoring potential changes to offspring sex ratios for species with temperature-dependent sex determination (all sea turtles, terrapins, American Alligators).

**Research.** Research topics that facilitate appropriate conservation actions include habitat use and preferences, reproductive behavior, fecundity, population dynamics and genetics, feeding, competition, and food web dynamics. Research must also be conducted to determine vulnerability of SGCN and other priority species to specific threats and studies should provide recommendations for mitigation and restoration.

- Determine the migration pathways and wintering grounds for marsh birds.
- Investigate the mortality factors of sea turtles within the estuaries.
- Determine the habitat use, population levels, and distribution of priority marsh birds such as the Seaside Sparrow, Willet, Least Bittern, American Bittern, King Rail, and Black Rail.
- Investigate Nutria population densities, population growth rates, dispersal range, and extent of property damage from burrowing and herbivory.
- Conduct research to better characterize the use of estuarine habitats by American Alligators.

**Management Practices.** Management practices that reduce impacts and work synergistically with other conservation actions are needed to enhance the resilience of natural resources. Particular needs include preserving biodiversity, protecting native populations and their habitats, and improving degraded habitats.

- Allow barrier islands to migrate, as it increases their chance of survival and reduces the chance of sudden and drastic changes in tidal regime in the estuaries.
- Where practical, restore marsh habitat by filling drainage ditches. Ditches may accelerate erosion and the effects of rising sea level such as salt water intrusion.
- Protect suitable nesting habitat for sea turtles and beach-nesting birds to maintain robust populations as disturbance and sea level rise issues mount.
- Continue working with the US Army Corps of Engineers and others to direct dredged material or conduct other management actions to refurbish waterbird nesting islands.
- Continue coordination with the NC Division of Marine Fisheries to minimize bycatch of protected/priority species in fishing gear.
- Control or minimize the amount of large gull depredation on other beach-nesting birds. These large gulls did not nest in the state until recent decades but are now greatly increasing in number and are causing more pressure on beach-nesting bird populations.

**Conservation Programs and Partnerships.** Conservation programs, incentives, and partnerships should be utilized to the fullest extent to preserve high-quality resources and protect important natural communities. Protective measures that utilize existing regulatory frameworks to protect habitats and species should be incorporated where applicable. Land conservation or

preservation can serve numerous purposes in the face of anticipated climate change, but above all, it promotes ecosystem resilience.

- Protect tidal freshwater wetlands in rivers and upper sounds, some of which will become the extensive estuarine communities in the future. Salt and brackish marshes will benefit from this.
- Protect buffers and floodplain rivers, as this will benefit estuaries by reducing pollutant input and reducing drastic changes in freshwater input.
- Protect inland tidal freshwater wetlands, which will become extensive estuarine communities in the future, and allow the barrier islands to migrate and new inlets to form.
- Focus on land acquisition and protection for a number of heronries (e.g., Rawls Island) on the mainland side of Pamlico Sound where brackish marshes are in private ownership. Acquisition targets should include brackish marsh impoundments, which will then require continued management for maintenance.
- Protect habitats in large enough patches to sustain priority species, reconnect fragmented habitats, restore habitats that have been lost or converted, enhance the function and structure of habitats that have been degraded, and manage habitats for priority species (ACJV 2004).

### 4.3.3 Floodplains - Blackwater Systems

#### 4.3.3.1 Ecosystem Description

Blackwater floodplains include the vegetated communities on the floodplains of blackwater rivers. Blackwater rivers are lowgradient rivers in small watersheds where hydroperiods are characterized by short duration floods that may be deep and widespread, followed by extensive periods of lower discharge (Burke et al. 2003). The flow often is not sustained, and extended droughts during the growing season can occur in these floodplains (Wharton et al. 1982; Burke et al. 2003).

Contrary to brownwater rivers, they carry little mineral sediments (e.g., clay and silt). Instead, the water chemistry in blackwater rivers is dominated by dissolved organic matter leached from decomposing vegetation and is generally low in pH and nutrients. The water is tea-colored but not cloudy. The soils of blackwater floodplains are usually sandy or mucky and are acidic and relatively infertile. Many floodplains, particularly the larger ones, have at least some development of depositional features such as natural levees, point bars, and ridge-and-swale systems, but these are not as large or prominent as on brownwater rivers. Many smaller blackwater floodplains are filled with muck and are flat and featureless.

Communities that occur in blackwater floodplains include: Coastal Plain levee forest and bottomland hardwoods on the larger floodplains, cypress-gum swamps in the wettest and forested parts of the floodplain, Coastal Plain small stream swamps, Coastal Plain semi-permanent impoundments (primarily beaver ponds but can also include millponds), oxbow lakes along the large rivers in abandoned channel segments, and sand and mud bars along the rivers (Schafale and Weakley 1990).

#### 4.3.3.2 Location of Habitat

Blackwater rivers originate in the Coastal Plain ecoregion and many are located in the lower portion of the river basins that drain to the Atlantic coast. Examples of blackwater streams and rivers include the South River, Black River, Waccamaw River, and the Northeast Cape Fear River. The Lumber River mainstem is the only North Carolina blackwater river designated as a National Wild and Scenic River.

#### 4.4.3.3 Problems Affecting Habitats

The floodplain forest systems of the Coastal Plain in the southeast are now only small fragments and sections of the original millions of acres present before European settlement that have been lost or altered by development, drainage, agriculture, and logging (Weller and Stegman 1977).

**Climate variability.** Milder winters will result in potentially longer growing seasons and earlier bloom times for plants and earlier breeding periods for reptiles and amphibians. Most species in this habitat type have a southeastern distribution and are fairly well adapted to higher temperatures. Increased temperatures will likely result in decreased winter kills of nonnative species and will likely allow these species native to areas further south to survive and reproduce. Insect infestations may increase and negatively affect forest health. Drought conditions will allow invasion of upland species (e.g., Red Maples and beech). Some more southern species may migrate into these communities. Conversion of lower river areas to tidal marsh will allow the Common Reed to invade. Increased temperatures and decreased winter kills will allow southern species to move farther north (e.g., the Asian Dayflower, Japanese Climbing Fern, Chinese Tallow Tree).

**Storms.** Increased hurricane intensity will increase blow down, especially near the coast. Bottomland hardwoods are more likely to be affected by windthrow than other floodplain communities. Increased canopy gaps may result from increased storm wind damage and from flood scouring. Flooding could benefit canebrakes and their associated species, but both the magnitude and direction of the effects are uncertain. Species composition could change following storm damage, resulting in loss of mast-producing species. Increased severity of flooding may destabilize channels, alter sediment load and deposition, and increase erosion. Increased frequency may have beneficial effects but increased duration may kill species not adapted to long periods of inundation. More large floods might mean increased river area with increased instability of bars. This would come at the expense of forests along the river banks, which are often the least altered forests in the floodplains. If flood frequency increases, it might also cause the boundaries between bottomland hardwoods and cypress-gum swamp to shift. Effects on species composition are unknown but changes to the overall community structure are likely, especially in lower reaches that may eventually convert to marsh.

**Sea Level Rise.** Saltwater intrusion associated with sea level rise is expected to have significant adverse effects on lower reaches of blackwater floodplains where it is likely to affect long-term survivability of canopy species. Saltwater intrusion will affect long-term survivability of canopy species in the lower floodplain reaches. In fact, wetlands near the Cape Fear River near Wilmington and the lower portion of the Scuppernon Ricer near Columbia have already been impacted. No expansion of this community type is possible upstream and expansion into the Piedmont is not possible for this ecosystem. Consequently, the net effect from climate change will be an overall loss of acreage. Because there is not substantial potential for the floodplain systems to expand inland, there will be a net loss in area.

#### **4.4. 3.4 Climate Change Compared to Other Threats**

Comparing climate change to other ecosystem threats can help define short- and long-term conservation actions and recommendations. While climate change is not the most severe threat, a combination of synergistic effects with other existing conditions could stress these systems to the point where several species are unable to persist.

Changes in flood regimes and rising sea level are the most important climate effects. Most Coastal Plain wetland communities, including blackwater systems, may be moderately vulnerable to climate change, depending on importance of precipitation and riverine flooding for hydrologic inputs. Direct loss of wetlands due to sea level rise is expected to be the greatest threat in coastal landscapes (DeWan et al. 2010). However, these systems will remain common. Table 4.3.3.1 summarizes the comparison of climate change with other existing threats.

**Table 4.3.3.1 Comparison of climate change with other threats to blackwater floodplains**

Threat	Rank Order	Comments
Flood Regime Alteration	1	Effects of changed flooding regime are very uncertain. If floods become more extreme, channels may begin to migrate more. Levee communities, where present, are the forested floodplain community most likely to be affected by changes in flooding regime and channel stability. Increased canopy gaps may result from increased storm wind damage and from flood scouring.
Logging/Exploitation	1	Logging will remain a larger source of altered canopy age and structure. This might benefit species that depend on canopy openings.
Pollution/siltation	2	In particular, nutrient loads have the potential to greatly increase with the construction of new poultry processing facilities in coastal counties. Untreated stormwater runoff from large cities and towns is a major problem that impacts both aquatic life and terrestrial wildlife associated with floodplain forests.
Groundwater Depletion	2	Increased drought may lead to demand for more water withdrawal.
Invasive Species	2	Chinese Privet, Japanese Stiltgrass, Japanese Honeysuckle, and Asian Dayflower are already problems and are expected to increase with climate change. If not controlled, these species will greatly expand the acreage severely affected, regardless of climate. Canopy gaps could allow invasive species to become established, especially Japanese Stiltgrass.
Climate Change	3	The effects of rising sea level would be felt only in the lower reaches of the rivers. Large expanses in these areas would shift to tidal swamps. Saltwater intrusion could occur during floods or high storm surge.

#### 4.3.3.5 Impacts to Wildlife

Appendix G provides a list of SGCN and other priority species for which there are knowledge gaps and management concerns. Appendix H identifies SGCN that depend on or are associated with this habitat type.



Loss of old growth characteristics (canopy gaps, vine tangles, hollow trees, dead and downed woody material) and fragmentation of stands is a major concern. A lack of standing dead or older trees has impacted the availability of quality bat and Chimney Swift roosting and breeding sites and nesting productivity for species such as Wood Duck and Hooded Merganser. Removing woody debris from streams after storms has influenced in-stream habitat structure and food webs. Lack of downed woody debris has impacted a variety of amphibians and reptiles.

Fragmentation of floodplain forest stands has contributed to the loss of intact large riparian corridors and the width of many riparian corridors has been greatly reduced. Breeding area-sensitive bottomland-hardwood birds have likely been impacted by the loss of intact woodland systems. Large patches of floodplain habitat are lacking in much of the Coastal Plain. High-grading logging practices have changed plant species diversity and stand vegetative structure. Logging has reduced colonial waterbird and Bald Eagle nesting areas.

Alteration of hydrology due to dam creation and the draining of wetlands are one of the primary problems affecting species in this habitat type. The impacts of development adjacent to rivers and streams includes potential problems associated with direct input of contaminants and sediment, alteration of hydrologic patterns and processes, temperature regimes, and loss of critical habitat adjacent to aquatic habitat that may be of equal importance to species that only spend a portion of their lives in the water, like some amphibians. Drainage of wetlands has exacerbated the problems in and adjacent to floodplain forest habitats. This habitat loss impacts all floodplain species, including furbearers, breeding amphibians, overwintering birds, and migrant species that use these areas as stopover sites. Water quality is also an issue in certain major river drainages that negatively affects many invertebrates, fish, amphibians, and reptiles.

This ecosystem contains some extremely rare disjunct and near endemic plant species. Their rarity makes them vulnerable to changes in habitat. Random events in specific locations can have major impacts on the expected viability of whole species. Two cane-feeding moths are endemic (or nearly so) to the North Carolina Coastal Plain. Habitat for these species is divided between blackwater and brownwater floodplains, as well as peatlands. All of these species, plus the larger guild of cane-feeding insects, is likely to benefit from increased canopy gaps and other disturbances associated with climate change.

Diversity of “native” species may potentially increase due to movement of more southerly species northward into this habitat type (e.g., Wood Storks, Swallowtail Kites, water elms, water locusts). In fact, the Wood Stork has expanded its breeding range in the state and is now nesting at several blackwater stream/river sites. More substantial changes may occur in floodplains north of North Carolina, beyond the current range of widespread southern floodplain species.

#### 4.4.3.6 Summary and Recommendations

Surveys are needed to document the distribution, relative abundance, and status of many wildlife species associated with these habitats. Priorities for conducting surveys need to focus on species believed to be declining, at risk, or mainly dependent on these communities (like rails). Secondary priority for surveys should be for species for which current distribution information is already available or for species that are considered common. Many bird species associated with these community types are not sampled well or at all by the Breeding Bird Survey (BBS).

**Surveys.** Distributional and status surveys need to focus on species believed to be declining or mainly dependent on at-risk or sensitive natural communities.

- Document Bald Eagle nesting sites.
- Survey for poorly known or secretive semi-aquatic snakes – Rainbow Snake, Glossy Crayfish Snake, and Black Swamp Snake.
- Determine the breeding and roosting status and distribution of Chimney Swifts in natural conditions along major floodplains with appropriate habitat conditions (e.g. older, hollow trees).
- Design specific surveys to determine status and distribution of birds not adequately picked up by the BBS in floodplain forests (e.g., the Cerulean Warbler, Swainson’s Warbler, Kentucky Warbler, Worm-eating Warbler, Hooded Warbler, Prothonotary Warbler, etc.).
- Survey for bat species that roost or forage in blackwater systems.

**Monitoring.** Long-term monitoring is critical to assessing species and ecosystem health over time and gauging the resilience of organisms to a changing climate. These efforts will inform future decisions on how to manage species and their habitats. Studies should include identification of population trends, as well as assessment of impacts from conservation or development activities. Long-term monitoring sites need to be identified and monitoring protocols developed for all priority species. Monitoring plans should be coordinated with other existing monitoring programs where feasible.

- Continue nest monitoring for colonial waterbirds, especially Wood Storks.
- Continue long-term monitoring of active Bald Eagle territories, successful breeding pairs, and fledged eagles.
- Establish Monitoring Avian Productivity and Survivorship (MAPS) and migration banding stations, as well as specialized long-term monitoring for hard-to-sample species such as the Cerulean and Swainson’s warbler (Graves 2001).

**Research.** Research topics that facilitate appropriate conservation actions include habitat use and preferences, reproductive behavior, fecundity, population dynamics and genetics, feeding,

competition, and food web dynamics. Increased understanding of life histories and status helps determine the vulnerability of priority species to further imperilment, in addition to identifying possibilities for improved management and conservation. All studies should provide recommendations for mitigation and restoration. Formal descriptions for known or putative undescribed species and investigations aimed at resolving taxonomic status are needed.

- Explore techniques for restoration of tidal swamp forest and wetlands.
- Investigate the past, current, and potential future impact of nutria on both floral and faunal communities and individual species.
- Research the genetic makeup of the coastal population of the Black-throated Green Warbler.
- Research the genetic relationships among floodplain salamanders.
- Determine the conservation and restoration efforts needed for priority species in this habitat.

**Management Practices.** Management practices that reduce impacts and work synergistically with other conservation actions are needed to enhance the resilience of natural resources. Particular needs include preserving biodiversity, protecting native populations and their habitats, and improving degraded habitats.

- Wherever possible, maintain or restore floodplain forest connectivity, as floodplain forests are important distribution and dispersal corridors for many species (Bailey et al. 2004). This would benefit floodplain forest species such as the Northern Parula, Yellow-Throated Warbler, Prothonotary Warbler, Wood Thrush, Swainson's Warbler, and Acadian Flycatcher, as well as amphibians, Timber Rattlesnakes, and forest bats.
- Ensure floodplain buffers of 300 to 600 feet in as many areas as possible. Where possible, forest patches should be connected along river systems to provide connectivity.
- Make an attempt to protect waterbird nesting colonies.
- Further expand the Forest Landbird Legacy Program (a cooperative effort between the Commission, the USFWS, and the Natural Resources Conservation Service) to influence habitat for birds and other wildlife in mature floodplain forests through canopy gap management and other options.

**Conservation Programs and Partnerships.** Conservation programs, incentives, and partnerships should be utilized to the fullest extent in order to preserve high-quality resources and protect important natural communities. Protective measures that utilize existing regulatory frameworks to protect habitats and species should be incorporated where applicable. Land conservation or preservation can serve numerous purposes in the face of anticipated climate change, but above all, it promotes ecosystem resilience.

- Initiate partnerships with the Natural Resources Conservation Service to begin cane restoration projects and research.

- Continue cooperative efforts with colonial waterbird (wading bird) working groups and follow future management recommendations from the North American Waterbird Management Plan (Kushlan et al. 2002).
- Work to develop eight patches of forested wetlands at least 10,000 acres in size throughout the South Atlantic Coastal Plain, as called for in the South Atlantic Coastal Plain Partners in Flight Bird Conservation Plan (Hunter et al. 2001b).

## 4.3.4 Floodplains – Brownwater Systems

### 4.3.4.1 Ecosystem Description

This ecosystem group includes the vegetated communities that occur on brownwater floodplains. In contrast to blackwater rivers, they carry heavy loads of mineral sediment, particularly clay and silt. The water is generally near neutral in pH and high in nutrients. The deposition of sediment in the floodplain provides a periodic nutrient input that keeps the soils rich. Depositional topographic features such as natural levees, point bars, ridge-and-swale systems, and sloughs are well developed, with their size depending on the size of the river.

There are seven communities that occur in Coastal Plain brownwater floodplains: Levee Forests, Bottomland Hardwoods, Small Stream Swamps, Cypress-Gum Swamps, Semipermanent Impoundments, Oxbow Lakes, and Sand and Mud Bars (Schafale and Weakley 1990).

### 4.3.4.2 Location of Habitat

Brownwater rivers originate in the Mountains or Piedmont and flow eastward into the Coastal Plain ecoregion. Though brownwater floodplain forests of various conditions and sizes can be found throughout the Coastal Plain ecoregion, the number of them is limited to the Roanoke, Tar/Pamlico, Neuse, and Cape Fear rivers. The condition of Coastal Plain floodplain forests of all types have been greatly reduced in recent years throughout North Carolina and the entire southeast (Weller and Stegman 1977; Schafale and Weakley 1990) by a variety of anthropogenic factors.

### 4.3.4.3 Problems Affecting Habitats

Factors that impact these systems include flooding regime patterns that have been changed by dams and other development, habitat fragmentation, changes in water chemistry and organic matter loads, increased nitrogen from agricultural and development-related runoff, exotic species and high-grading of stands and logging that reduces wide buffers. All of these factors individually or interactively produce abrupt or gradual changes in floodplain plant and wildlife communities. In particular, the sediment load in many brownwater rivers is now a major problem in the Coastal Plain, and even many blackwater systems now have high sediment loads (Schafale and Weakley 1990).

Inundation from sea level rise will create wholesale change to a tidal system in the downstream portions. Large expanses in these areas will shift to tidal swamps. Salt water intrusion would likely affect long-term survivability of canopy species in the lower floodplain reaches. Saltwater intrusion could occur further upstream during floods or high storm surge.

Increased frequency and/or severity of flooding will likely have a mix of positive and negative influences. Changes in rainfall regime may also induce water management that produces more floods of unnatural, destructive long duration. If floods become more extreme, channels may begin to migrate more. Increased scouring by more severe floods would create more early successional bar communities at the expense of mature communities on the banks. Increased magnitude of floods could affect higher terraces that now see little flooding. Leigh (2008) and Leigh et al. (2004) suggest that Coastal Plain rivers may be near a threshold for switching to a braided channel morphology. More large floods might mean increased area but reduced stability of sand and mud bars. Given the water availability in floodplains, drought is unlikely to stress floodplain ecosystems. The effect will be mostly in the form of allowing upland species to invade.

Increased wind disturbance may cause some shifts in species composition, such as favoring sweetgum and loblolly pine over oaks in bottomland hardwoods. These will be relatively small compared to the past and ongoing similar effects of logging, but will exacerbate them. Increased wind damage would decrease average canopy age and increase the proportion of gaps. Increased tree growth rates may offset the structural effect to some degree. Bottomland hardwoods will likely be most affected by structural and compositional changes from increased wind storms.

No significant inland migration is possible for this community so there will be a net loss of acreage, mostly caused by inundation from rising sea level. Some Coastal Plain species may be able to expand into the Piedmont as the climate warms, but many of the differences between brownwater and inland floodplains are the result of geology rather than climate. There is an expectation that nonnative plants (e.g., Chinese Privet, Japanese Stiltgrass, Japanese Honeysuckle) will increase and there will likely be additional invasive species, such as the Chinese Tallow Tree.

#### **4.3.4.4 Climate Change Compared to Other Threats**

Comparing climate change to other ecosystem threats can help define short- and long-term conservation actions and recommendations. While climate change is not the most severe threat, a combination of synergistic effects with other existing conditions could stress these systems to the point where several species are unable to persist. Other than rising sea level, the effects of climate change are particularly uncertain in these systems.

Changes in flood regimes and rising sea level are the most important climate effects. Climate change effects upstream of the tidal zone are likely to be limited and other existing threats are likely to be more significant. Table 4.3.4.1 summarizes the comparison of climate change with other existing threats.

**Table 4.3.4.1 Comparison of climate change with other threats to brownwater floodplains**

<b>Threat</b>	<b>Rank Order</b>	<b>Comments</b>
Logging/ Exploitation	1	This is the most destructive recent force and may get worse if drought allows more access to currently wetter areas.
Utility Corridors/ Fragmentation	1	Floodplains are highly susceptible to fragmentation by sewerlines, gaslines, powerlines, and highways that are constructed within them. Nonnative, exotic, and invasive species can gain a foothold in openings within these corridors.
Climate Change	2	Temperature and rainfall averages are expected to increase. More important will be changes in frequency and magnitude of extreme rainfall events, which will affect flood regimes. An increase in droughts is also expected.
Invasive Species	2	Temperature increases create potential for invasion by exotic species that are already problematic farther south, such as the Chinese Tallow Tree. Invasive exotic species already spreading in these systems, such as Tree-of-heaven, Asian Dayflower, and Japanese Stiltgrass, will continue to spread regardless of the climate, but any increased disturbance by flooding or wind storms may accelerate it.
Flood Regime Alteration	2	Alteration of hydrology due to dam creation and the draining of wetlands is one of the primary problems affecting this habitat type. Upstream dams are significant on some rivers but not others. Increased drought may lead to demand for more reservoirs upstream and to more water withdrawal and interbasin transfer in all large river systems.
Conversion to agriculture/ silviculture	3	Very significant in the past but most feasible conversion is already done.

#### **4.3.4.5 Impacts to Wildlife**

Appendix G provides a list of SGCN and other priority species for which there are knowledge gaps and management concerns. Appendix H provides a list of the SGCN that depend on or are associated with this habitat type.

The few brownwater floodplains generally occur far apart on the landscape, are not hydrologically connected, and few have north–south courses, making it difficult for plants and animals confined to brownwater floodplains to move northward as suitable conditions are lost.

Large patches of floodplain habitat are absent in much of the Coastal Plain. Fragmentation of stands has contributed to the loss of intact large riparian corridors and the width of many riparian corridors has been greatly reduced. Breeding area-sensitive bottomland-hardwood birds have likely been impacted by the loss of large patches of intact woodland systems. Swallow-tailed Kite is an area-sensitive species and is now known to breed within the state along the Cape Fear River. High-grading of stands has changed plant species diversity and stand vegetative structure. Forestry activities (e.g., logging) have reduced colonial waterbird and eagle nesting areas, but wading birds make more use of timber-cleared wetlands for foraging.

Two cane-feeding moths are endemic to the region but also occur in blackwater floodplains and non-riverine swamp forests. Another cane-feeding moth appears to be significantly disjunct within the lower Cape Fear floodplain. Two hawthorn-feeding moths also appear to have disjunct populations in the lower Roanoke floodplain, as does the Cerulean Warbler. None of these species appear likely to be affected by climate change-related impacts.

Drainage of wetlands has exacerbated the problems in and adjacent to floodplain forest habitats. This habitat loss impacts all floodplain species, including furbearers, breeding amphibians, overwintering birds, and migrant species that use these areas as stopover sites. Water quality is also an issue in certain major river drainages that negatively affects many invertebrates, fish, amphibians, and reptiles (NCWRC 2005)

Long-duration flooding has had impacts on all ground-nesting bird species. Loss of old growth characteristics (canopy gaps, vine tangles, hollow trees, dead and downed woody material) and fragmentation of stands is a major concern. A lack of standing dead or older trees has impacted the availability of quality bat and Chimney Swift roosting and breeding sites and nesting productivity for species such as the Wood Duck and Hooded Merganser. Lack of downed woody debris has impacted a variety of amphibians and reptiles (NCWRC 2005).

#### **4.3.4.6 Summary and Recommendations**

In general, protection and restoration of natural composition and function, and protection of surrounding natural areas are the best way to improve the ability of these communities to adapt to climate change. Protection of a large and diverse pool of examples is the best way to ensure that many survive the future stresses.

**Surveys.** Distributional and status surveys need to focus on species believed to be declining or mainly dependent on at-risk or sensitive natural communities.

- Conduct surveys to document the distribution, relative abundance, and status of wildlife species associated with brownwater floodplain forest habitats. Priorities include Swallow-tailed Kite, Cerulean Warbler, Wood Stork, bats, and species believed to be declining, at risk, or mainly dependent on floodplain forest communities.
- Give secondary priority to surveys of species for which current distribution information is already available or for species that are considered common.



**Monitoring.** Long-term monitoring is critical to assessing species and ecosystem health over time and gauging the resilience of organisms to a changing climate. These efforts will inform future decisions on how to manage species and their habitats. Studies should include identification of population trends, as well as assessment of impacts from conservation or development activities. Long-term monitoring sites need to be identified and monitoring protocols developed for all priority species. Monitoring plans should be coordinated with other existing monitoring programs where feasible.

- Expand and/or target monitoring systems to be able to assess current population status and trend information for all wildlife species associated with floodplain forest habitats.

**Research.** Research topics that facilitate appropriate conservation actions include habitat use and preferences, reproductive behavior, fecundity, population dynamics and genetics, feeding, competition, and food web dynamics. Increased understanding of life histories and status helps determine the vulnerability of priority species to further imperilment, in addition to identifying possibilities for improved management and conservation. All studies should provide recommendations for mitigation and restoration. Formal descriptions for known or putative undescribed species and investigations aimed at resolving taxonomic status are needed.

- Ensure that research studies targeting birds are long-term, large-scale, replicated studies that have controlled experimental approaches and focus on population demographics and the response of species to habitat manipulations where appropriate (as outlined by the National Partners in Flight Research working group) (Donovan et al. 2002; NCWRC 2005). Similar research priorities are needed for other floodplain forest taxa including bats, small mammals, amphibians, and reptiles.

**Management Practices.** Management practices that reduce impacts and work synergistically with other conservation actions are needed to enhance the resilience of natural resources. Particular needs include preserving biodiversity, protecting native populations and their habitats, and improving degraded habitats.

- Make efforts to retain old growth floodplain forest (for Chimney Swifts, bats, and herpetofauna).
- Ensure floodplain buffers of 300 to 600 feet in as many areas as possible. This would benefit floodplain forest species such as the Northern Parula, Swallowtailed Kite, Mississippi Kite, Prothonotary Warbler, Wood Thrush, Swainson's and Cerulean warblers, and Acadian Flycatcher, as well as amphibians, Timber Rattlesnakes, and forest bats.
- Restore natural hydrology where dams have altered hydrology, such as on the Roanoke River.
- Work with partners to institute more natural water release regimes from dams.

**Conservation Programs and Partnerships.** Conservation programs, incentives, and partnerships should be utilized to the fullest extent in order to preserve high-quality resources and protect important natural communities. Protective measures that utilize existing regulatory frameworks to protect habitats and species should be incorporated where applicable. Land conservation or preservation can serve numerous purposes in the face of anticipated climate change, but above all, it promotes ecosystem resilience.

- Pursue land acquisition and easements through cooperation with land trusts with an effort to increase the width of riparian buffers and create larger patches of connected habitat. Priority should be given to brownwater bottomlands, as these are the most species-rich and are more susceptible to clearcutting and other timber harvest than cypress-gum swamps (i.e., wetter sites) (NCWRC 2005).
- Wherever possible, maintenance or restoration of floodplain forest connectivity should be pursued; floodplain forest are important distribution and dispersal corridors for many species (Bailey et al. 2004 in NCWRC 2005).

## 4.3.5 Floodplains – Inland Systems

### 4.3.5.1 Ecosystem Description

Floodplains are defined as “areas of low lying land that are subject to inundation by lateral overflow water from rivers or lakes with which they are associated” (Junk and Welcomme 1990; Tockner and Stanford 2002). Other terms frequently used to refer to floodplains include alluvial forests, bottomlands, fluvial systems, riverine forests, or stream or riparian zones. Floodplains can be comprised of more than one community type since the timing, depth, and duration of flooding are considered the primary influence on plant species composition (Wharton et al. 1982; Kellison et al. 1998; Mitsch and Gosselink 2000; Burke et al. 2003). The floodplain community will also be influenced by variations in soils and microenvironments that occur in the landscape adjacent to the aquatic community. In its natural state, floodplains have high biodiversity and productivity as well as providing recreational and aesthetic values (Tockner and Stanford 2002).

Depending on landscape position and soil moisture gradients, some of the wetland communities described in Section 4.3 may also be part of the inland floodplain community; however, in this description, floodplain forests are considered the dominant community type. For this natural community description, inland floodplains are forested communities associated with freshwater systems of various conditions and sizes and are located primarily in the Mountain, Piedmont, and Sandhills ecoregions.

Floodplain systems in the Coastal Plain ecoregion may be associated with blackwater rivers (originating in the Coastal Plain) or brownwater rivers (originating in the Piedmont or Mountains but flowing into the Coastal Plain). Floodplains in the Coastal Plain are typically characterized as broad alluvial features that may be inundated for prolonged periods every year with low gradient meandering streams that terminate in tidal estuaries (Hupp 2000). Separate community descriptions are provided for the blackwater and brownwater floodplains (see Sections 4.3.3 and 4.3.4, respectively) because of their unique characteristics.

For this natural community description, Inland Floodplains are forested communities associated with freshwater systems of various conditions and sizes and are located primarily in the Mountain, Piedmont, and Sandhills ecoregions.

In the Piedmont and Sandhills ecoregions, floodplain forests generally do not contain the significant recognizable elevation differences seen in the larger coastal floodplain systems. In these smaller floodplains, the relief and size of the fluvial landforms (levees, sloughs, and ridges) that differentiate the communities in large floodplains become smaller and harder to find (Schafale and Weakley 1990). In larger and more expansive examples of these floodplains, the forest canopy contains a good mixture of bottomland and mesophytic (moderately moisture tolerant) plant species.

Floodplain forests of the Mountain ecoregion are relatively narrow and do not contain well-developed levees, sloughs, and ridges. Smaller high gradient streams often do not have representative floodplains, but instead have riparian zones embedded within other habitat types such as isolated patches of various wetland communities (Schafale and Weakley 1990). Mountain floodplains are subject to sporadic high-intensity flood events of short duration.

#### **4.4.5.2 Location of Habitat**

Floodplain forests of some type are found beside most rivers and streams in the Piedmont and Sandhills ecoregions. They are of varying widths, depending on the topography of land adjacent to the river, and the transition between floodplain and upland forest is often gradual. Mountain floodplains are generally restricted to larger streams and rivers with relatively low gradients of the valley landscape.

#### **4.4.5.3 Problems Affecting Habitats**

Natural floodplains are biologically productive and diverse ecosystems that are among the most threatened due to habitat alteration, flow and flood control, invasive species, and pollution (Tockner and Stanford 2002). The condition of floodplain forests of all types has been greatly reduced in recent years throughout North Carolina and the entire southeast (Weller and Stegman 1977; Schafale and Weakley 1990) by a variety of anthropogenic factors. Factors that impact these systems in North Carolina include flooding regime patterns that have been changed by dams and other development, habitat fragmentation, changes in water chemistry and organic matter loads, increased nitrogen from agricultural and development-related runoff, exotic species, and high-grading of stands and logging that reduces wide buffers. All of these factors individually or interactively produce abrupt or gradual changes in floodplain plant and wildlife communities.

Logging and clearing land for agriculture, development, recreational use, and reservoir construction all cause direct loss and alteration of floodplain forests. In the past half century, an estimated 52% of bottomland forests in the south have been cleared for agriculture or development (Smith et al. 2002). Land clearing activities conducted adjacent to, and up and downstream of floodplain forests can cause indirect impacts to the floodplains, particularly related to hydrology. Areas adjacent to floodplains are often prime targets for general development and subdivisions, and buffer size is often inadequate to provide any protection from a variety of anthropomorphic disturbances over time. For instance, flooding events may occur with greater frequency in some areas due to increased upstream impervious surfaces and clearing of vegetation near buffers.

Snags play a very important role in providing nesting, foraging, and roosting areas for many cavity-nesting birds, bats, arboreal mammals, reptiles, and amphibians. Lack of snags and den trees is often a limiting factor for several species of wildlife, especially secondary cavity users (McComb et al. 1986). Younger riparian forests can also lack dead wood on the ground, which is important for some songbirds (like the Kentucky Warbler), many reptiles, amphibians, and some small mammals.

Dams can alter the timing and duration of flood events. Alteration of hydrology due to dam creation and the draining of wetlands changes plant communities and also affects the availability of ephemeral wetlands for breeding amphibians. Building ditches and canals in floodplains dramatically alters hydrology and is often done to prepare a floodplain for agriculture, forestry, or development. Even in abandoned sites, ditches will continue to alter the hydrology for many decades. Habitat loss from wetland drainage impacts all floodplain species, including furbearers, breeding amphibians, overwintering birds, and migrant species that use these areas as stopover sites.

Sewer lines have been constructed along many floodplain corridors, especially in urbanized areas. These corridors fragment floodplain forests and allow conditions for invasion of exotic plant species. Poor water quality due to nutrient inputs, reduced dissolved oxygen (DO) levels, sedimentation, and chemical contamination (among others) can have a strong impact on amphibians, turtles, and other animals associated with floodplain forests that forage or breed in aquatic areas, in addition to the direct impacts on fully aquatic species. Sediment pollution is a major problem in the Piedmont and Coastal Plain. Beaver activity and the creation of beaver ponds in floodplain forest can have substantial impacts on trapping sediment and associated pollutants.

Long-duration flooding has had impacts on all ground-nesting bird species. Loss of old growth characteristics (canopy gaps, vine tangles, hollow trees, dead and downed woody material) and fragmentation of stands is a major concern. A lack of standing dead or older trees has impacted the availability of quality bat and Chimney Swift roosting and breeding sites and nesting productivity for species such as Wood Duck and Hooded Merganser. Lack of downed woody debris has impacted a variety of amphibians and reptiles.

Fragmentation of forest stands has contributed to the loss of intact large riparian corridors and the width of many riparian corridors has been greatly reduced. Breeding area-sensitive bottomland-hardwood birds have likely been impacted by the loss of intact woodland systems. High-grading of stands has changed plant species diversity and stand vegetative structure. Forestry activities (e.g., logging) have reduced colonial waterbird and eagle nesting areas. Clearing of adjacent uplands can increase edge effects and limit the effective size of floodplain forest habitat.

Increases in amounts of non-native plants (e.g., Chinese Privet, Japanese Stiltgrass, Japanese Honeysuckle) and the overall loss of large canebreaks are partly due to the lack of infrequent fire and also certain logging practices. Understory vegetative diversity has declined in many areas due to modified flooding regimes and increases in invasive nonnative plant species. The reduction in overall plant diversity is often extensive due to these invasive nonnative plants and may cause problems for native fauna, though the extent of wildlife impacts is largely unknown.

#### 4.3.5.4 Climate Change Compared to Other Threats

While climate change may not be the most severe threat, a combination of synergistic effects with other existing conditions could stress these systems to the point where several species are unable to persist. The effect of a changed climate is likely to vary widely among examples of this community type, depending on topographic sheltering, configuration of soil type and depth, elevation of groundwater, and the timing and duration of precipitation. Table 4.3.5.1 summarizes the comparison of climate change with other existing threats.

**Table 4.3.5.1 Comparison of climate change with other threats to inland floodplains**

Threat	Rank Order	Comments
Logging/ Exploitation	1	This is the most destructive recent force and may get worse if drought allows more access to wetter areas.
Utility Corridors	1	Sewerlines and gaslines have already created much damage to inland floodplains. Transmission lines also fragment these floodplains. As human population increases, corridor impacts will continue to increase, as well.
Climate Change	2	Temperature and rainfall averages are expected to increase. More important will be changes in frequency and magnitude of extreme rainfall events, which will affect flood regimes. An increase in droughts is also expected.
Invasive Species	2	Temperature increases create potential for invasion by exotic species that are already problematic farther south, such as Chinese Tallow Tree. Invasive exotic species already spreading in these systems, such as privet, Japanese honeysuckle, and Japanese grass will continue to spread regardless of the climate, but any increased disturbance by flooding or wind storms may accelerate it.
Flood Regime Alteration	2	Alteration of hydrology due to dam creation and the draining of wetlands are one of the primary problems affecting this habitat type. Upstream dams are significant on some rivers but not others. Increased drought may lead to demand for more reservoirs upstream and to more water withdrawal and interbasin transfer in all large river systems.
Conversion to agriculture/ silviculture	3	Somewhat significant in the past but most feasible conversion is already done.

#### 4.3.5.5 Impacts to Wildlife

Appendix G provides a list of SGCN and other priority species for which there are knowledge gaps and management concerns. Appendix H provides a list of the SGCN that depend on or are associated with this habitat type.

The vegetative cover of some floodplains was historically maintained in Switch Cane and herbaceous plants through fire and other periodic disturbance. Small remnants of “canebrake” communities still exist throughout the Piedmont, but management strategies to maintain this feature are almost nonexistent. Migratory landbirds that use switch cane areas for breeding include Hooded Warblers, Kentucky Warblers, and Swainson’s Warblers.

Floodplains are also important as movement corridors for mammals, reptiles, and amphibians. Birds use riparian corridors at all times of the year and these areas are especially important to neotropical migrants during the migration periods. Indeed, floodplain forests generally have the highest nesting bird concentrations in the state and they are arguably the most important habitats for birds. Floodplain pools that occur in small depressions and are flooded for a portion of the year generally have few or no trees and are especially important sites for breeding amphibians such as Spotted Salamanders, Marbled Salamanders, Four-toed Salamanders, and many frogs.

#### 4.3.5.6 Summary and Recommendations

In general, protection and restoration of natural composition and function, and protection of surrounding natural areas are the best ways to improve the ability of these communities to adapt to climate change. Protection of a large and diverse pool of examples is the best way to ensure that many survive the future stresses.

**Surveys.** Distributional and status surveys need to focus on species believed to be declining or mainly dependent on at-risk or sensitive natural communities.

- Design specific surveys to determine status and distribution of birds not adequately picked up by the Breeding Bird Survey in floodplain forests (e.g., the Cerulean Warbler, Swainson’s Warbler, Kentucky Warbler, Worm-eating Warbler, Hooded Warbler, Prothonotary Warbler, etc.).
- Determine the status and distribution of Wayne’s Black-throated Green Warbler.
- Determine the status and distribution of the Swallow-tailed Kite, Mississippi Kite, Yellow-crowned Night-heron, and Anhinga (as well as other colonial nesting waterbirds).
- Determine the breeding and roosting status and distribution of the Chimney Swift in natural conditions along major floodplains with appropriate habitat conditions (e.g., older, hollow trees).

- Determine the status and distribution of priority bat species, including Northern Long-eared Bat, Rafinesque's Big-eared Bat, Northern Yellow Bat, Seminole Bat, Southeastern Bat, Little Brown Bat, and Tricolored Bat.
- Conduct small mammal surveys, especially for the Eastern Woodrat, with a focus on circumneutral soils (other small mammal survey needs include the Cotton Mouse and Southern Pygmy Shrew).
- Determine the status and distribution of snakes using floodplain forest habitats (Taylor and Jones 2002).
- Document Bald Eagle nesting sites.

**Monitoring.** Long-term monitoring is critical to assessing species and ecosystem health over time and gauging the resilience of organisms to a changing climate. These efforts will inform future decisions on how to manage species and their habitats. Studies should include identification of population trends, as well as assessment of impacts from conservation or development activities. Long-term monitoring sites need to be identified and monitoring protocols developed for all priority species. Monitoring plans should be coordinated with other existing monitoring programs where feasible.

- Continue long-term monitoring of active Bald Eagle territories, successful breeding pairs, and fledged eagles.
- Develop monitoring for any North Carolina floodplain forest bird species that require specialized attention, since neither BBS nor standard point counts can adequately sample irregularly distributed or clumped species like Kentucky, Cerulean, and Swainson's warblers.
- Develop or enhance long-term monitoring for amphibians and reptiles (Taylor and Jones 2002).
- Develop or enhance long-term monitoring for most bat species (Ellis et al. 2002).
- Conduct long-term monitoring for floodplain forest birds (breeding, migration, and winter periods) in forest patches of varying size (Robbins et al. 1989; Doherty, Jr. and Grubb, Jr. 2000).
- Establish long-term monitoring for herpetofauna using floodplain forest habitat (especially breeding salamanders and snakes).
- Examine demographics and habitat use of bats in floodplain forests; there is also a need to identify, monitor, and maintain (or recruit) key bat habitats and microhabitats in floodplain forests (Ellis et al. 2002).

**Research.** Research topics that facilitate appropriate conservation actions include habitat use and preferences, reproductive behavior, fecundity, population dynamics and genetics, feeding, competition, and food web dynamics. Increased understanding of life histories and status helps determine the vulnerability of priority species to further imperilment, in addition to identifying possibilities for improved management and conservation. All studies should provide recommendations for mitigation and restoration. Formal descriptions for known or putative undescribed species and investigations aimed at resolving taxonomic status are needed.

- Ensure that research studies targeting birds are long-term, large-scale, replicated studies that have controlled experimental approaches and focus on population demographics and



the response of species to habitat manipulations where appropriate (as outlined by the National Partners in Flight Research working group) (Donovan et al. 2002). Similar research priorities are needed for other floodplain forest taxa including bats, small mammals, amphibians, and reptiles.

- Research the genetic makeup of the coastal population of the Black-throated Green Warbler.
- Research the genetic relationships among floodplain salamanders.
- Examine the impacts of long-term flooding regimes on ground-nesting birds (e.g., Swainson's Warbler) (Swift et al. 1984). Similar studies are also needed for salamanders.
- Determine the conservation and restoration efforts needed for canebrake rattlesnakes in floodplain forests (Brantley and Platt 2001).
- Conduct bird productivity research (especially neotropical migrants) with a focus on nest searching studies to determine the predator community and bird nesting success in patches of different sizes and with various landscape contexts (Rodewald and Yahner 2001).
- Study the effects of riverine buffer width characteristics on bird species diversity, richness, survival, nest success, and productivity (Perkins et al. 2003). Similar studies are also needed for small mammals, bats, amphibians, and reptiles to determine long-term productivity in buffers of various widths.
- Examine the demographics, habitat-use patterns, and impacts of feral hogs on ground-nesting birds, salamanders, and small mammals (Warren and Ford 1997).
- Study the impacts of beaver and beaver ponds on species composition (both flora and fauna) to determine negative or positive impacts of beaver or beaver control measures.

**Management Practices.** Management practices that reduce impacts and work synergistically with other conservation actions are needed to enhance the resilience of natural resources. Particular needs include preserving biodiversity, protecting native populations and their habitats, and improving degraded habitats.

- Wherever possible, maintain or restore floodplain forest connectivity, as floodplain forests are important distribution and dispersal corridors for many species (Bailey et al. 2004).
- Floodplain buffers of 300 to 600 feet provide the most benefit for species such as Northern Parula, Yellow-throated Warbler, Prothonotary Warbler, Wood Thrush, Swainson's Warbler, Worm-eating Warbler, and Acadian Flycatcher, as well as amphibians, snakes, and forest bats.

**Conservation Programs and Partnerships.** Conservation programs, incentives, and partnerships should be utilized to the fullest extent in order to preserve high-quality resources and protect important natural communities. Protective measures that utilize existing regulatory frameworks to protect habitats and species should be incorporated where applicable. Land conservation or preservation can serve numerous purposes in the face of anticipated climate change, but above all, it promotes ecosystem resilience.

- Make an attempt to protect waterbird nesting colonies. Continue cooperative efforts with colonial waterbird (wading bird) working groups and follow future management recommendations from the North American Waterbird Management Plan (Kushlan et al. 2002).
- Make efforts to retain old growth floodplain forest for chimney swifts, bats, and herpetofauna.
- Work to develop eight patches of forested wetlands at least 10,000 acres in size throughout the South Atlantic Coastal Plain, as called for in the South Atlantic Coastal Plain Partners in Flight Bird Conservation Plan (Hunter et al. 2000b).
- Initiate partnerships with the Natural Resources Conservation Service to begin cane restoration projects and research.
- Further expand the Forest Landbird Legacy Program (a cooperative effort between the Commission, the US Fish and Wildlife Service [USFWS], and the Natural Resources Conservation Service) to influence habitat for birds and other wildlife in mature floodplain forest through canopy gap management and other options.
- Concentrate conservation efforts on the Pee Dee and Dan River basins, as they contain some of the larger tracts of intact floodplain forest left in the Piedmont and offer some of the best opportunities for large-scale habitat conservation.

## 4.3.6 Freshwater Tidal Wetlands

### 4.3.6.1 Ecosystem Description

Freshwater tidal wetlands occur in sites where flooding occurs in response to lunar or wind tides, but where the water has less than the 0.5 parts per thousand (ppt) salt content used to define fresh water. Tidal freshwaters occur in rivers, where freshwater flow keeps out salt water, and along the large sounds where distance from seawater inlets keeps the water fresh. Components of this habitat include: tidal cypress-gum swamps and tidal freshwater marshes:

- Tidal cypress-gum swamps occupy vast areas at the mouths of large rivers and also occur at the mouths of smaller creeks and occasionally along the sound shoreline. They are dominated by swamp black gum, water tupelo, and bald cypress. Understory tree, shrub, and herb layers are generally sparse and low in diversity.
- Tidal freshwater marshes occur in the lowermost parts of some tidal rivers and creeks and, more commonly, in large flats along the shorelines of freshwater sounds. The vegetation is generally strongly zoned and often very diverse in at least some zones. Two distinct variants are recognized, one with very slightly salty (oligohaline) water, the other completely fresh.

The 2005 WAP describes tidal swamp forest and wetland communities as a priority habitat (see Chapter 5A) (NCWRC 2005).

### 4.3.6.2 Location of Habitat

These habitats occur along rivers or sounds in areas where flooding is influenced by lunar or wind tides. Fresh water input may heavily influence the salt content (NCWRC 2005). Tidal cypress-gum swamps are extensive along shorelines and along drowned river valleys (e.g. Cape Fear, Neuse, and Chowan Rivers). The most extensive examples can be found around Albemarle Sound areas and at the mouths of the Cape Fear, Neuse, Tar, and Roanoke Rivers. Tidal freshwater marshes are most common around the margins of Currituck Sound, but they also occur in smaller areas, such as in the Cape Fear River just west of Wilmington.

### 4.3.6.3 Problems Affecting Habitats

Erosion control measures may help protect these communities, but measures that alter the shoreline, whether sea walls, “soft” structures, or planting off-site species, are potentially destructive to these communities. Shoreline armoring and hardening to protect infrastructure will prevent ecosystems such as tidal marshes from migrating inland (DeWan et al. 2010). As development continues inland, water demands in the Piedmont will affect freshwater flows from the major rivers that feed this system through water removals.

Alteration of flood regimes in rivers may affect these systems. Some areas are fresh largely, or at least partly, because of the dilution of sea water by river input. Increased water withdrawal or interbasin transfer may increase this problem in the future. The effects are local, affecting primarily the mouth of the altered rivers, but could be important cumulatively. Existing drainage ditches and canals bringing salt water into wetlands is a serious threat. In fact, salt water intrusion is already impacting former forests in Alligator River National Wildlife Refuge near the intersection of US 64 and US 264, and in the lowest portion of the Scuppernong River at Columbia. Tide gates or blocking ditches are needed to slow, if not eliminate, some salt water intrusion. However, salt water intrusion into Albemarle Sound and into the Scuppernong River cannot be controlled by tide gates or blocking ditches.

Logging is a threat to some tidal cypress-gum swamps, while others are in protected status or are too wet for logging equipment. This ecosystem group is likely to experience drastic changes in extent and significant movement of communities. Drying may create opportunities for logging these wet areas.

Small plants of low interior marshes appear to need fire to maintain their habitat. Lack of fire allows unnatural vegetation succession in some freshwater marshes. Common Reed, Chinese Tallow Tree, Alligator Weed, and Nutria are primary invasive species concerns. The disruptions created by shifting communities and catastrophic events may increase the spread of Common Reed. Giant Salvinia could become a problem. Early control of species that have proven more invasive farther south will be less costly and less ecologically disruptive than allowing populations to become large.

#### 4.3.6.4 Climate Change Compared to Other Threats

Changes caused by rising sea level are the greatest threat, but increased intensity of storms, both in rainfall and wind, are also important. Because these systems are so subject to sea level, tidal movement, water salinity, and storms, these effects of climate change are the greatest threats. Table 4.3.6.1 summarizes the comparison of climate change with other existing threats.

**Table 4.3.6.1 Comparison of climate change with other threats to freshwater tidal wetlands**

Threat	Rank Order	Comments
Climate Change	1	This ecosystem group is likely to experience drastic changes in extent and significant movement and composition of communities.
Invasive Species	2	Common Reed, Chinese Tallow Tree, Alligator Weed, and Nutria are primary concerns. The disruptions created by shifting communities and catastrophic events may increase the spread of Common Reed. Giant Salvinia could become a problem. Early control of species that have proven more invasive farther south will be less costly and less ecologically disruptive than allowing populations to become large.
Shoreline Hardening	2	Erosion control measures may help protect these communities, but measures that alter the shoreline, whether sea walls, “soft” structures, or planting off-site

		species, are potentially destructive to these communities. Shoreline armoring and hardening to protect infrastructure will prevent ecosystems such as tidal marshes from migrating inland (DeWan et al. 2010).
Logging/ Exploitation	3	Logging is a threat to some tidal cypress-gum swamps, while others are in protected status or are too wet for logging equipment. Drying may create opportunities for logging these wet areas.
Fire	3	Many herbaceous plants of tidal freshwater marshes appear to need fire to maintain their populations. Lack of fire allows unnatural vegetation succession, especially invasion by woody species, in some freshwater marshes.
Flooding Regime Alteration	4	Alteration of flood regimes in rivers may affect these systems. Some areas are fresh largely, or at least partly, because of the dilution of sea water by river input. Increased water withdrawal or interbasin transfer may increase this problem in the future. The effects are local, affecting primarily the mouth of the altered rivers, but could be important cumulatively. Existing drainage ditches and canals bringing salt water into wetlands is a serious threat. Tide gates or blocking ditches are needed.
Freshwater Withdrawal	5	As development continues inland, water demands in the Piedmont will affect freshwater flows from the major rivers that feed this system through water removals.

#### 4.3.6.5 Impacts to Wildlife

Appendix G provides a list of SGCN and other priority species for which there are knowledge gaps and management concerns. Appendix H provides a list of the SGCN that depend on or are associated with this habitat type.

No terrestrial animals are endemic to this ecosystem group within North Carolina. Manatees, Roseate Spoonbills, and possibly other species may be able to persist in North Carolina in the future climate with warmer weather. Coastal freshwater wetlands provide important habitats for bitterns, rails, and a variety of other wading and shore birds. Conversion of other habitats, especially tidal forests, to tidal freshwater marsh will occur over time, which means availability of this habitat for nesting, cover, and forage may briefly increase; however, in the long term, location and amount of such marshes is uncertain (DeWan et al. 2010).

Tidal freshwater wetlands provide nursery habitat for aquatic species that live in salt waters but rely on fresh and brackish waters for larval recruitment and development. Many of these species are economically or commercially important, such as crabs, shrimp, and flounder species (DeWan et al. 2010). Coastal freshwater wetlands are also important to furbearers, waterfowl, and other game species.

The Rare Skipper (*Problema bulenta*) occurs solely within tidal freshwater marshes throughout its range, from New Jersey to southern Georgia. Dukes' Skipper (*Euphyes dukesi*) is also restricted to these habitats along the Atlantic coastal portion of its range, although it also occurs inland in Florida, and in the Midwest region. Although the reasons for these restrictions

are not clear, the larvae of both species feed on plants that occur well inland from the coast, even in North Carolina. Both of these species are potentially susceptible to extirpation from the state if they or their specialized habitats cannot keep pace with the effects of sea level rise and saltwater intrusion.

Nutria are considered a serious pest species in the United States because they eat a variety of wetland and agricultural plants and their burrowing damages streambanks, impoundments, and drainage systems. Nutria may also be a vector for diseases (tuberculosis and septicemia) or parasites (*Giardia*, *Fasciola*, Liver Flukes, and nematodes), with fecal contamination in water the likely pathway. As warming trends increase, the range of Nutria is likely to expand and populations currently limited by intolerance to cold winters will quickly expand (Carr 2010).

#### **4.3.6.6 Summary and Recommendations**

Priority to increase resilience in these systems should be placed on protecting areas that will be likely to persist or migrate, blocking ditches that are now allowing saltwater into freshwater wetlands, and controlling Common Reed in these areas. While many existing marshes are likely to be lost, there is a need to protect the examples that will be the seed sources for newly developing marshes. There is also a need to protect the areas that will become tidal freshwater marshes as sea level rises. Most of these are likely tidal cypress-gum swamps at present. Tidal cypress-gum swamps with mature cypress trees in them may lead to marshes with a tree component that will improve their resistance to erosion.

There is a corresponding need to protect sites that will become tidal cypress-gum swamps in the future. Because most of the dominant trees are the same and can persist in the transition to tidal conditions, protecting mature nonriverine swamp forest and brownwater or blackwater cypress-gum swamp areas will allow more rapid development of tidal cypress-gum swamps.

**Surveys.** Priorities for conducting distributional and status surveys need to focus on SGCN believed to be declining or mainly dependent on at-risk or sensitive natural communities.

**Monitoring.** Monitoring is critical to assessing species and ecosystem health and gauging the resilience of organisms to a changing climate. These efforts will inform future decisions on how to manage species and their habitats. Long-term monitoring is needed to identify population trends and to assess performance of conservation actions. Monitoring plans should be coordinated with other existing monitoring programs where feasible.

- Begin long-term monitoring, following survey data, for all marshbirds, mammals, and reptiles in this habitat type.

**Research.** Research topics that facilitate appropriate conservation actions include habitat use and preferences, reproductive behavior, fecundity, population dynamics and genetics, feeding, competition, and food web dynamics. Research must also be conducted to determine

vulnerability of SGCN and other priority species to specific threats and studies should provide recommendations for mitigation and restoration.

- Investigate how reduction in freshwater marsh and increases in higher salinity areas affect alligators.
- Conduct research on fire management in marsh habitats to determine optimal frequency, timing, and firing techniques (e.g., flanking fire, back fire) to benefit priority birds.
- Investigate population densities, population growth rates, dispersal range, and extent of property damage from Nutria burrowing and herbivory.
- Determine what circumstances cause organic soils to rapidly decay in coastal wetlands.

**Management Practices.** Management practices that reduce impacts and work synergistically with other conservation actions are needed to enhance the resilience of natural resources. Particular needs include preserving biodiversity, protecting native populations and their habitats, and improving degraded habitats.

- Explore techniques for restoring tidal swamp forest and wetlands.
- Consider planting bald cypress to create the next shoreline as sea level rises and blocking ditches to slow salt water flow into the interior of freshwater tidal marsh as a measure to reduce erosion and buy time for habitat migration inland.
- Use prescribed fire to burn portions of tidal freshwater marshes to eliminate or set-back competing woody species. Mechanical cutting of woody vegetation may be more feasible in wetter areas that cannot be reached by fire.
- The use of bulkheads should be discouraged when other possibilities are available.

**Conservation Programs and Partnerships.** Conservation programs, incentives, and partnerships should be utilized to the fullest extent to preserve high-quality resources and protect important natural communities. Protective measures that utilize existing regulatory frameworks to protect habitats and species should be incorporated where applicable. Land conservation or preservation can serve numerous purposes in the face of anticipated climate change, but above all, it promotes ecosystem resilience. Work with land trusts and The Nature Conservancy to identify priority sites needing protection.

- Priorities for protection include colonial waterbird nesting sites, eagle nesting sites, Wood Stork foraging areas, and important Black Rail habitat once it is better identified. Adjacent nesting habitat for snakes and turtles should also be protected.
- Acquisition of freshwater tidal marsh habitat in the Currituck Sound area is important.

## 4.3.7 Nonalluvial Mineral Wetlands

### 4.3.7.1 Ecosystem Description

Nonalluvial mineral wetlands occur on flat, poorly drained areas of the outer Coastal Plain and occasionally in shallow depressions such as Carolina bays. There may also be sites that fit this community description located in the Sandhills ecoregion. The soils in these sites are saturated in the wetter seasons, may have shallow standing water, and do not experience overflow flooding. The wetness comes from poor drainage and sheet flow from adjoining peatlands. The soils are less acidic and infertile than the peat soils of pocosins, but they do not have the regular nutrient input of river floodplains. Organic deposits are generally lacking, though occasional examples are found on organic soils where some other factor offsets the tendency of these soils to support pocosins.

In the wettest areas, bald cypress, swamp black gum, and red maple dominate. Where these areas transition to peatland, loblolly pine, pond pine, and Atlantic white cedar may also be present. In less saturated nonalluvial wetlands, trees characteristic of bottomland hardwood systems dominate: cherrybark oak, laurel oak, swamp chestnut oak, tulip poplar, sweetgum, American elm, and red maple. There are three community types that differ in wetness and the nature of the soil: non-riverine swamp forests, non-riverine wet hardwood forests, and wet marl forest.

- Non-riverine swamp forests occur in the wettest sites. They are dominated by trees tolerant of extreme wetness, such as bald cypress, swamp black gum, and red maple. A distinctive variant, transitional to peatland communities, has these species mixed with loblolly pine, pond pine, and Atlantic white cedar.
- Non-riverine wet hardwood forests occur in less wet areas. They are dominated by trees typically called “bottomland hardwoods”. The undergrowth is usually open beneath the closed canopy, but sometimes dense cane or shrubs occur.
- The wet marl forest type occurs where marl or limestone occurs near the surface and affects the soil. This extremely rare community is completely isolated, and is fragmented. Although they are wet, these soils are not acidic and are more fertile than most Coastal Plain soils. The vegetation is dominated by a diverse mixture of tree, shrub, and herb layers. Dwarf palmetto is an abundant and distinctive part of the shrub layer.

The 2005 WAP described Mid-Atlantic Coastal Plain nonalluvial mineral wetlands as a priority habitat (see Chapter 5A) (NCWRC 2005).



#### **4.3.7.2 Location of Habitat**

Examples of this habitat type can be found in the Alligator River, Swanquarter, and Great Dismal Swamp National Wildlife Refuges, Hoffmann Forest, Rocky Point, and several swamps (Van and East Dismal) in Washington County.

#### **4.3.7.3 Problems Affecting Habitats**

The condition of nonalluvial mineral wetlands in the Coastal Plain is generally poor due to alteration of hydrology (primarily from draining for farmland and conversion to loblolly pine plantations) and is rather fragmented. Some of the best remaining examples are on public lands such as on Alligator River National Wildlife Refuge, Swanquarter National Wildlife Refuge, and the Great Dismal Swamp National Wildlife Refuge.

Nonalluvial mineral wetlands tend to be converted for forestry and agriculture more readily since the mineral soils can support heavy equipment better than organic soils, and they are more fertile. Much of this type existed in Beaufort and Pamlico counties until recent years; relatively little remains. A higher percentage of this habitat type has probably been destroyed than any other type in the Coastal Plain, with the exception of dry longleaf pine.

Fire suppression has certainly led to a decline in some of the diversity of these habitats but the alteration of hydrology from ditches associated with farming and forestry practices is the biggest factor impacting this habitat type. Non-native plant species (e.g., Chinese Privet, Japanese Stiltgrass) are also competing with native vegetation in many areas, especially those frequently disturbed. Although little of this quality habitat remains, it can be burned more safely than those sites with organic soils. Therefore, the potential still exists to re-establish some high-quality nonalluvial mineral wetlands on the Coastal Plain of North Carolina, where it has not already been converted to farmland or ditched for pine plantations.

#### **4.3.7.4 Climate Change Compared to Other Threats**

Comparing climate change to other ecosystem threats can help define short- and long-term conservation actions and recommendations. While climate change is not the most severe threat, a combination of synergistic effects with other existing conditions could stress these systems to the point where several species are unable to persist.

Climate change is a significant threat primarily because of the likelihood of inundation from sea level rise. Rising sea level will be more of a concern in the larger riverine wetlands at lower elevations, such as those around the Alligator River, than wetlands further inland. However, other threats such as logging and the alteration of hydrology, in the form of ditches, pose equal threats to these systems.

Impacts to the non-riverine swamps and hardwood stands in the Albemarle-Pamlico Peninsula, which include the largest blocks of habitats of this ecosystem group in the state, are likely to be

catastrophic. These stands are unlikely to be replaced by the development of new stands located farther inland. Table 4.3.7.1 summarizes the comparison of climate change with other existing threats.

**Table 4.3.7.1 Comparison of climate change with other threats to nonalluvial mineral wetlands**

Threat	Rank Order	Comments
Climate Change	1	Much of the protected acreage is in low elevation areas that are particularly threatened by rising sea level. Areas in Dare and Tyrrell Counties are already being converted to tidal communities and this effect is likely to accelerate.
Flood Regime Alteration	1	Hydrological alteration, in the form of ditches, increases the threat of rising sea level. Ditches bring tidal water into low-lying examples, causing it to penetrate inland into the nonalluvial wetlands.
Conversion to agriculture/silviculture	1	Nonalluvial mineral wetlands tend to be converted for forestry and agriculture more readily since the mineral soils can support heavy equipment better than organic soils, and they are more fertile. The condition of nonalluvial mineral wetlands is generally poor due to alternation of hydrology (primarily from draining for farmland and conversion to loblolly pine plantation) and is rather fragmented.
Invasive Species	2	Nonnative plant species (e.g., Chinese Privet, Japanese Stiltgrass) are also competing with native vegetation in many areas, especially those frequently disturbed. Several potential threats, including Chinese Tallow Tree and Gypsy Moth may become significant even if the climate does not change. Invasive species are currently a significant problem only in the rarer community types. Wet marl forest is highly threatened by invasive plants.

#### 4.3.7.5 Impacts to Wildlife

Appendix G provides a list of SGCN and other priority species for which there are knowledge gaps and management concerns. Appendix H identifies SGCN that depend on or are associated with nonalluvial mineral wetlands.

These sites are important for variety of neotropical migrants during the breeding season and migration periods (Hunter et al. 2000b; Johns 2004), and also several reptiles of conservation concern (NCWRC 2005). Wayne’s Black-throated Green Warbler is nearly confined to non-riverine swamp forests throughout its narrow range from Virginia to South Carolina. This taxon is declining throughout its range, and loss of the population on the Albemarle-Pamlico Peninsula (believed to be the largest remaining) due to rising sea levels would significantly reduce the chances of its survival overall. Storm-related impacts to the Wayne’s Black-throated Green Warbler could be particularly severe, since it is a canopy-dwelling species that is often found in the vicinity of tall

conifers (likely nesting sites) that emerge above a canopy of hardwoods (Fussell et al. 1995). Likewise, the coastal population of the Worm-eating Warbler uses this habitat type heavily and is isolated from other populations that breed in the Mountains of North Carolina.

Even more likely to become extirpated is the sole population of Wood Frogs known to occur in the Coastal Plain of North Carolina. This population exists on the Albemarle-Pamlico Peninsula in the vicinity of hardwoods near Scranton and likely represents a relic from the Pleistocene epoch, as do several other animals and plants recorded in this area (e.g., cranberry, Sundew moth, undescribed shrew). The reasons for its restricted range in this area are unknown, but it may not be able to migrate inland to keep pace with sea level rise.

Nonriverine mineral wetlands are the primary habitat for the Red Wolf in the state, with most individuals being present at Alligator River and Pocosin Lakes refuges. Other large mammals also utilize these habitats, such as Black Bear, Bobcat, and White-tailed Deer.

Other terrestrial vertebrates and invertebrates associated with this ecosystem group occupy other types of habitat, including floodplain forests and peatlands, and are more likely to survive impacts associated with climate change. Two species of Canebrake Moths, however, are endemic to the North Carolina Coastal Plain and the portion of the Great Dismal Swamp in Virginia: *Lasopia roblei* and the still-undescribed *Apameine*, new genus 2, species 3. Some of their largest known populations are associated with non-riverine habitats, the loss of which would be significant, if not as damaging as for Wayne's Black-throated Green Warbler.

#### **4.3.7.6 Summary and Recommendations**

Recommendations are to restore or maintain hydrology, protect remaining Coastal Plain nonalluvial mineral wetlands, and control invasive species in these areas in order to intervene against climate change effects. The maintenance of contiguous gradients between wetland and adjacent upland sites is critical for seasonal migration and dispersal of herpetofauna. Site protection and protection of surrounding areas through land acquisition or easements and cooperation with land trusts are urgently needed, as large acreages (>500 acres) are frequently clearcut all at once for agriculture, pine conversion, or development.

Regional land trusts and The Nature Conservancy can be valuable partners in these efforts. Identified funding sources for acquisition include the Clean Water Management Trust Fund, Coastal Wetlands Grants, Natural Heritage Trust Fund, Forest Legacy Grants, and Recovery Land Acquisition Grants. Restoration efforts may be possible in some cases through partnerships with land trusts, the Nature Conservancy, and state and federal agencies.

The use of fire at the remaining unconverted nonalluvial mineral wetland sites is the single most important factor to restore these sites. Plowed firelines along transition zones between habitats should be rehabilitated (smoothed over) where possible. If feasible, fires should be allowed to sweep through the habitat or at least into the edges of the wetland from the adjacent upland sites. New firelines should be constructed when necessary. These areas should

be maintained as a permanent narrow opening by discing with a tractor or by wetting with water or foam prior to a burn.

The maintenance of contiguous gradients between wetland and adjacent upland sites is critical for seasonal migration and dispersal of herpetofauna. Roads, agriculture, or forestry operations between complimentary sites may still render them ineffective at supporting amphibian and reptile populations. Where fire cannot be introduced back into the site for smoke management or other reasons, the use of a hydro-ax or other chipping machinery should be considered to control midstory (where funds allow).

**Surveys.** Priorities for conducting distributional and status surveys need to focus on species believed to be declining or mainly dependent on at-risk or sensitive communities:

- Determine the status of Yellow-crowned Night-heron, other colonial nesting birds, Wayne's Black-throated Green Warbler, as well as other neotropical migrants that are not well sampled by BBS.
- Document the status and distribution of priority bat species (e.g. Rafinesque's Big-eared Bat, Northern Yellow Bat, Seminole Bat, Southeastern Bat, and Northern Long-eared Bat) in this habitat.
- Conduct Eastern Woodrat surveys and subsequently establish standardized long-term monitoring of the species in this habitat.
- Determine the status and distribution of Timber (Canebrake) and Pigmy Rattlesnakes.
- Survey for other SGCN and high priority species, especially snakes and lizards.

**Monitoring.** Monitoring is critical to assessing species and ecosystem health and gauging the resilience of organisms to a changing climate. These efforts will inform future decisions on how to manage species and their habitats. Long-term monitoring is needed to identify population trends and to assess performance of conservation actions. Monitoring plans should be coordinated with other existing monitoring programs where feasible:

- Establish long-term monitoring for neotropical migrants that are not well tracked by BBS in this habitat type.

**Research.** Research topics that facilitate appropriate conservation actions include habitat use and preferences, reproductive behavior, fecundity, population dynamics and genetics, feeding, competition, and food web dynamics. Research must also be conducted to determine vulnerability of SGCN and other priority species to specific threats and studies should provide recommendations for mitigation and restoration.

- Conduct home-range and movement research on Timber (Canebrake) and Pigmy Rattlesnakes (possibly on other snakes of conservation concern as well).
- Conduct genetics research to determine if the Coastal Worm-eating Warbler is a separate sub-species.

- Explore alternatives (herbicides or mechanical) to using fire for the initial restoration of severely fire suppressed non-alluvial wetlands.
- Determine why some priority species use this habitat on the coast, when the same species primarily is found in the Mountains using completely different habitats (e.g., Wayne's Black-throated Green Warbler, Worm-eating Warbler, Wood Frog).

**Management Practices.** Management practices that reduce impacts and work synergistically with other conservation actions are needed to enhance the resilience of natural resources. Particular needs include preserving biodiversity, protecting native populations and their habitats, and improving degraded habitats.

- Reintroduction of fire to unconverted nonalluvial mineral wetland sites is the single most important factor to restore these sites.
- Plowed firelines along transition zones between habitats should be rehabilitated (smoothed over) where possible. New firelines should be constructed when necessary. These areas should be maintained as a permanent narrow opening by discing with a tractor or by wetting with water or foam prior to a burn.
- Control tide water penetration and salt water intrusion with tide gates where feasible.
- Where fire cannot be introduced back into the site for smoke management or other reasons, the use of a hydro-ax or other chipping machinery should be considered to control midstory.

**Conservation Programs and Partnerships.** Conservation programs, incentives, and partnerships should be utilized to the fullest extent to preserve high-quality resources and protect important natural communities. Protective measures that utilize existing regulatory frameworks to protect habitats and species should be incorporated where applicable. Land conservation or preservation can serve numerous purposes in the face of anticipated climate change, but above all, it promotes ecosystem resilience.

- Site protection and protection of surrounding areas through land acquisition or easements and cooperation with land trusts are urgently needed, as large acreages (>500 acres) are frequently clearcut all at once for agriculture, pine conversion, or development.
- Restoration efforts may be possible in some cases through partnerships with land trusts, the Nature Conservancy, and state and federal agencies.

## 4.3.8 Pocosins

### 4.3.8.1 Ecosystem Description

Pocosin habitats are those parts of eastern North Carolina characterized by flooded, acidic, anaerobic soils with limited decomposition and accumulating biomass. Peat deposits develop where the soil is saturated for long enough periods that organic matter cannot completely decompose. Once peat has developed, it holds water, raising water levels in the soil and making the site wetter. The shallow water tables and patterns of normal flooding result in anaerobic soil conditions that slow decomposition of biomass. Soils are acidic and nearly sterile, with available nutrients provided from periodic surface flooding of adjoining landscapes and from precipitation. The soils of streamhead pocosin habitats are flooded, acidic, and infertile.

Peatland pocosins occur on nearly flat, poorly drained areas of the outer Coastal Plain and in large shallow depressions such as Carolina bays. Streamhead pocosin habitats are patchy and limited to ravines that are permanently flooded by acidic seepage and run-off from adjacent hills. Fire history, hydrology, and drainage influence the composition of the community type, with some unfragmented examples occupying many thousands of acres.

Natural community types are determined by variation in wetness, depth of peat, and fire dynamics and include: streamhead pocosin, low pocosin, high pocosin, Pond Pine woodland, peatland and streamhead Atlantic White Cedar forest, and bay forest. The distinction between these community types may seem clear, but there are significant overlaps in the characteristics of the soils, wildlife, and plant species that occur across them.

- Streamhead pocosin plant community compositions can range from dense shrub thickets to treeless canebrakes. The natural fire cycle results in open canopy pond pine forests. However, fire suppression leads to pond pine forests with a dense shrub understory. The understory is dominated by a dense evergreen shrub layer including several members of the laurel and holly families and is frequently tangled with Laurel-leaf Greenbrier. Herbs are nearly absent except in the edge (ecotone) with neighboring sandhill communities. These ecotones often support a high diversity of herb and shrub species including many rare ones.
- Low pocosins occur on the deepest peats, in the interior of large domed peatlands, and in the largest peat-filled Carolina bays. They are the wettest, most nutrient-poor sites and support only low shrubs and scattered stunted pond pine trees. Often beds of pitcher plants and sphagnum moss cover large areas and bog species such as cranberries occasionally occur.

- High pocosins occur in somewhat less deep peats. The shrubs, up to six or eight feet tall and impenetrably dense, are generally laced together with greenbriers and punctuated with sparse stunted pond pines.
- Pond Pine woodlands occur on shallow organic deposits on the edge of peatlands and in shallow swales and bays, where tree roots can grow through the thin organic layer to reach mineral soil below. Pond Pines are tall and often fairly dense and the shrub layer is tall and usually very thick. In some pond pine woodlands the dense shrub layer is replaced by canebrakes.
- Peatland Atlantic White Cedar forests occur in sites similar to pond pine woodland or high pocosin but are dominated by Atlantic White Cedar instead of pond pine. In the few remaining places where fire is frequent, streamhead Atlantic White Cedar forests are dominated by Atlantic White Cedar, though any of the species of the streamhead pocosin type also may be present in small numbers. The canopy is often dense enough that the shrub layer is fairly open. Atlantic White Cedars are sensitive to fire, but depend on fire to prepare a seedbed for regeneration. These communities probably can persist only where fire is infrequent; however, fire suppression for many decades can lead to the cedars being overtaken by widespread hardwood species such as Red Maple or Sweetgum.
- Bay forests may occur in similar sites, but they are usually more associated with creeks draining out of peatland pocosins. They have a canopy dominated by evergreen hardwood Loblolly Bay, Redbay, and/or Sweetbay.

The 2005 WAP describes Mid-Atlantic Coastal Plain pocosin communities as a priority habitat (see Chapter 5A) (NCWRC 2005).

#### **4.3.8.2 Location of Habitat**

Extensive examples of pond pine woodlands exist in the Green Swamp, at Alligator River National Wildlife Refuge, Pocosin Lakes National Wildlife Refuges, Holly Shelter Game Land, and in Dare County at the Dare Bombing Range. Atlantic White Cedar-dominated communities still exist at Alligator River and Pocosin Lakes National Wildlife Refuges, and in the Great Dismal Swamp.

Examples of fire-managed streamhead pocosin can be found on Sandhills Game Land, Fort Bragg, Croatan National Forest, and Camp Lejeune Marine Corps Base. The Croatan National Forest, Dare Bombing Range, Camp Lejeune, and Holly Shelter Game Land do conduct some pocosin burns, but all other fire introduced into pocosin habitats tends to be on small acreages (less than 100 acres).

#### **4.3.8.3 Problems Affecting Habitats**

Peatland pocosin is a large, dominant habitat in the eastern part of the state and once occupied nearly 3 million acres from Virginia to Florida, with about 70% occurring in North Carolina. Only about 750,000 acres remain, with most of the area lost used for agriculture, forestry, and peat mining.

Logging, particularly of Atlantic white cedar and pond pine stands, altered flood regime through ditching, constructing impoundments to store water, fire suppression, and conversion to agriculture or silviculture that fragment communities can significantly impact pocosin ecosystems. The hydrologic changes resulting from ditches and canals developed to drain peatland pocosins for agriculture and forestry reduce the water holding capacity of the ecosystem and can alter the chemistry of nearby estuaries. The ditches and canals result in the rapid drainage of rainwater into estuaries that become loaded with sediment and nutrients. The deluge of freshwater into estuaries causes salinity values to plummet while the nutrients cause eutrophication and oxygen depletion. The result is severe alteration of habitat needed for wildlife in river mouths and estuaries near shore.

Fire suppression takes the peatland pocosin out of the normal 25- to 50-year burn cycle and allows the build up of fuel, especially since the acidic habitat has slow decomposition and rates of soil formation. The build-up of fuel increases vulnerability to fires during dry summers. Impacts of fire suppression lead to larger, hotter fires in the vegetation and can cause ignition of peat fires that are difficult to extinguish. Similarly, the streamhead Atlantic white cedar forest composition is affected by the fire cycle: fire suppression leads to accumulating fuel loads and a layer of thick, understory shrubs, and hardwood saplings.

#### **4.3.8.4 Climate Change Compared to Other Threats**

Overall, climate change is not the most significant threat to peatland pocosins. The most pressing climate change impacts on peatland pocosins will be from intense precipitation events and intense fire events. Other important climate change events will be from wind damage to tree species that do not regenerate and salt water intrusion from storm surge and sea level rise. Tropical storms are predicted to become more frequent, larger, and more intense with rainfall larger than in the past. Larger rainfalls connected with violent storms will add to drainage problems in estuaries.

Pocosins play an important role in climate change by acting as a carbon sink, thereby mitigating CO<sup>2</sup> emissions from human activities. The carbon gained by pocosin ecosystems through photosynthesis is taken from the atmosphere and stored in biomass that does not decompose. So the primary productivity of pocosins offsets CO<sup>2</sup> emissions produced through use of fossil fuels and land use activities.

Pocosin communities can also be large carbon sources, adding CO<sup>2</sup> to the atmosphere. For example, if vegetation burns, CO<sup>2</sup> is released into the atmosphere adding to the greenhouse gas



effect driving climate change. If peat burns, the CO<sup>2</sup> release will be much larger than from just the vegetation alone.

Predicted warmer temperatures and longer summer droughts will lead to increased fires. Burning vegetation and peat will generate large amounts of greenhouse gases. The change in landscape from large fires fed by climate change factors and fire suppression will burn hotter, longer, and cover more area than occurred in the natural fire cycle. The new burning cycle will compromise the quality of the habitat needed by wildlife. Table 4.3.8.1 summarizes the comparison of climate change with other existing threats.

**Table 4.3.8.1 Comparison of climate change with other threats to pocosins**

Threat	Rank Order	Comments
Logging/ Exploitation	1	Unprotected white cedar and pond pine stands continue to be logged and often do not regenerate.
Flood Regime Alteration	2	Ditching for drainage and for road construction alters communities, increases wildfire damage, and likely exacerbates effects of droughts. Ditches will bring tidal water into peatlands and will hasten their destruction. Impounding effects of roads also alter hydrology in some peatlands, and may have increasing impact if rainfall events become more extreme.
Fire	3	Loss of natural fire has altered communities and ecosystem processes. Deep peat fires in artificially drained areas cause lasting damage to communities. Increased wildfire or increased temperature may actually be ecologically beneficial in some areas, but could be detrimental in others that have been ditched and could cause excessive peat consumption. Extreme wildfires in deep peat can result in depressions several feet deep. These areas could fill with water in wet years and create freshwater marsh type conditions.
Conversion to agriculture/ silviculture	3	Pocosins on private land have largely been ditched and converted to loblolly pine plantations by the forest products industry. While deeper peats resist conversion, pine plantations continue to replace pond pine woodland and peatland Atlantic white cedar forest.
Climate Change	4	Areas that occur in the lowest elevations may be lost to sea level rise due to saltwater intrusion and inundation. Loss of significant minority acreage is a likely threat. Other threats are very uncertain.

#### 4.3.8.5 Impacts to Wildlife

Appendix G provides a list of SGCN and other priority species for which there are knowledge gaps and management concerns. Appendix H identifies SGCN that depend on or are associated with this habitat type.

In general, little detailed information exists for many wildlife species that use pocosin habitats because of the impenetrable nature of these communities. Few surveys have been done on a

long-term basis, which makes land management decisions difficult. We also lack detailed information about populations of small mammals, bats, reptiles, and amphibians in pocosin habitats (Mitchell 1994). Black Bears are dependent on the large undisturbed areas that pocosins offer in the east. Further reduction in this habitat type could impact bear populations.

The remoteness and thickness of the vegetation in the peatland pocosin makes it the ideal habitat for resident and migratory species and protects them from human disturbance. Pocosins are particularly important for wintering birds because of the high amount of soft mast available. Greenbrier, Red Bay, Sweet Bay, and many ericaceous shrubs produce large quantities of berries that are persistent through much of the winter. In more extensive pocosins, such as the Alligator River refuge, Prairie Warblers and Prothonotary Warblers are quite common in the breeding season, and Gray Catbirds are numerous as well. A study by NCWRC in the Sandhills demonstrated a high territory density of shrub nesting birds in fire-managed streamhead pocosin, including Common Yellowthroat, Indigo Bunting, Eastern Towhee, and Yellow-breasted Chat. This same study found a relatively high density of cavity nesters such as Brown-headed Nuthatch, Red-headed Woodpecker and Carolina Wren. Fire-suppressed streamhead pocosins supported significantly lower densities of nine bird species but had higher numbers of Carolina Chickadee, Hooded Warbler, and Red-eyed Vireo. Red-cockaded Woodpeckers exist in some of these Pond Pine-dominated sites. However, loss of this fire maintained habitat has caused fragmentation of Red-cockaded Woodpecker habitat across the landscape.

There is a significant lack of information about populations of small mammals, bats, reptiles and amphibians in pocosin habitats (Mitchell 1994). Sandhills Salamander (*Eurycea* n. sp. 9) is endemic to this habitat (in streamhead pocosins) and is the species most at risk to alterations of hydrology and fire frequency due to climate change. Other species associated with this ecosystem include Pinebarrens Treefrog, a species with strong associations to Sandhill streamheads. These species occur in other types of habitat and are not as confined to the Sandhills ecoregion.

Pocosin habitats are important for a variety of shrub-scrub birds, though we lack status and distribution data (Karriker 1993). Red-cockaded Woodpeckers exist in some of these pond pine-dominated sites where suitable habitat also occurs in the uplands. A study by the NC Wildlife Resources Commission (NCWRC) in the Sandhills demonstrated a high territory density of shrub-nesting birds in fire-managed streamhead pocosin, including the Common Yellowthroat, Indigo Bunting, Eastern Towhee, and Yellow-breasted Chat. This same study found a relatively high density of cavity nesters such as the Brown-headed Nuthatch, Red-headed Woodpecker, and Carolina Wren. Loss of this fire-maintained habitat has caused fragmentation of Red-cockaded Woodpecker habitat across the landscape. Fire-suppressed streamhead pocosins supported significantly lower densities of nine bird species but had higher numbers of Carolina Chickadees, Hooded Warblers, and Red-eye Vireos.

#### 4.3.8.6 Summary and Recommendations

Though extensive amounts of pocosin lands are already protected, some specialized types require more protection, such as Carolina bays (Bladen Lakes area) and white cedar stands. Land managers and planners need to address management issues related to pocosin habitats in their conservation and land-use planning efforts. They should also work to understand what the public wants and is willing to accept regarding the management of pocosin habitats and the wildlife associated with these habitats (Thompson and DeGraaf 2001 in NCWRC 2005). Protecting additional inland examples will help mitigate the loss of those that lie near sea level.

The most important management needed for these systems is restoration of fire, which will over time reverse the alteration in natural composition and structure. While of general ecological benefit, burning will also reduce the risk of uncontrollable or damaging wildfires during droughts caused by climate change, and the more robust natural vegetation will be better able to withstand all kinds of climate-related stress.

**Surveys.** Priorities for conducting distributional and status surveys need to focus on species believed to be declining, at risk, or mainly dependent on pocosin communities.

- Determine status and distribution for Wayne's Black-throated Green Warbler, Worm-eating warbler, Swainson's Warbler, Black-billed Cuckoo (may warrant further documentation), and other neotropical migrants.

**Monitoring.** Monitoring is critical to assessing species and ecosystem health and gauging the resilience of organisms to a changing climate. These efforts will inform future decisions on how to manage species and their habitats. Long-term monitoring is needed to identify population trends and to assess performance of conservation actions. Monitoring plans should be coordinated with other existing monitoring programs where feasible.

- Develop or enhance long-term monitoring for breeding and wintering birds, amphibians and reptiles, and mammal populations (including bats) that use this habitat (Ellis et al. 2002; Taylor II and Jones 2002).

**Research.** Research topics that facilitate appropriate conservation actions include habitat use and preferences, reproductive behavior, fecundity, population dynamics and genetics, feeding, competition, and food web dynamics. Research must also be conducted to determine vulnerability of SGCN and other priority species to specific threats and studies should provide recommendations for mitigation and restoration.

- Examine the relationship between habitat patch size and nesting success of shrubland birds (Burhans and Thompson III 1999) and habitat use by small mammals (Litvaitis 2001).
- Determine the best ways to burn these sites, or alternative management that will mimic the effects of fire at sites where birds, mammals, reptiles, and amphibians are being monitored.

- Determine how the use of chipping (using a hydro-ax or other heavy chipping machinery) midstory and understory vegetation affects the plant and animal communities. This practice is becoming more common, particularly in areas where Red-cockaded Woodpeckers are present.
- Conduct studies to obtain basic demographic information on priority birds, small mammals, amphibians, and reptiles.

**Management Practices.** Management practices that reduce impacts and work synergistically with other conservation actions are needed to enhance the resilience of natural resources. Particular needs include preserving biodiversity, protecting native populations and their habitats, and improving degraded habitats.

- Restore hydrology by reversing the effects of artificial drainage, as this is probably the most important action to protect pocosins.
- Institute a prescribed fire regime, especially on conserved lands. Burning can often be accomplished on uplands without the use of fire-lines in transition zones between upland sites and pocosin habitats (especially in winter). This promotes a healthy transition zone between the two habitats that is critical for many plant species and allows for nutrient flow to some pocosin habitats.

**Conservation Practices and Partnerships.** Conservation programs, incentives, and partnerships should be utilized to the fullest extent to preserve high-quality resources and protect important natural communities. Protective measures that utilize existing regulatory frameworks to protect habitats and species should be incorporated where applicable. Land conservation or preservation can serve numerous purposes in the face of anticipated climate change, but above all, it promotes ecosystem resilience.

- Focus land acquisition on consolidating these areas into larger holdings so that they may be managed through fire.
- Discern and offer increased protection to specialized pocosin types. Though extensive amounts of pocosin lands are already protected, some require more protection, such as Carolina bays (Bladen Lakes area) and white cedar stands.

## 4.3.9 Upland Pools and Depressions

### 4.3.9.1 Ecosystem Description

Small, isolated wetlands, such as upland pools and depressions, are important areas of diversity for plants and animals, especially specialized amphibians that require these habitats for breeding. Upland pools and depression communities occur in all regions of North Carolina. Typically, they include shallow depressions which hold water in wetter parts of the year. Many are ephemeral, drying during some part of the year (often in summer), but are flooded long enough into the growing season to contain wetland vegetation that contrasts with the surrounding uplands. Water levels usually fluctuate over the course of a season, and also from year to year. Communities differ in overall hydroperiod, in soil, in slope, and in depth. Hydroperiod is the length of time that there is standing water at a particular location; it can also be defined as the number of days per year that an area of land is dry (Gaff et al. 2000). Some ephemeral (temporary) pools are wet enough to accumulate muck on the bottom, while others remain sandy.

Upland pools and depressions can be categorized into one of several types, including the following:

- Upland pools that occur in sites where the water is deep enough or long-standing enough to prevent development of a closed tree canopy. The vegetation varies widely, and it is likely that this type could be split into several community types. Trees of the Upland Depression Swamp Forest community type may occur around the edges.
- Upland depression swamp forests that occur in shallower depressions than upland pools, and are flooded for shorter periods. They usually occur on broad upland flats but occasionally on high ridge tops. They have a closed canopy of wetland trees. Understory, shrubs, and ground cover are usually sparse.
- Ephemeral (temporary) pools that are small, seasonally flooded depressions with gently sloping sides and are usually found in sandy uplands.
- Seeps that occur along slopes where groundwater trickles out of the surface and collects in small pools and will often trickle into streams.
- Clay-based upland depressions that typically occur as oval or round depressions with a clay base that allows them to hold water for at least a portion of the year. In the Sandhills and Coastal Plain, these depressions historically have had a longleaf pine upland where hot season fires burned regularly, creating an open-canopy, grassy wetland system with long hydroperiods.

In the Coastal Plain and Sandhills ecoregions, pond basins may also be limesink depressions, Carolina Bays, or swales between recent or older sand dunes.

- Limestone sinks occur over limestone formations. Scattered trees (Pond Cypress and Swamp Blackgum) may be present in both deep and shallow water zones and most ponds are surrounded by a dense shrub layer. These shrubby zones provide breeding habitat for shrub-scrub-nesting birds (Hunter et al. 2001a; Johns 2004) and these sites are used by wading birds for foraging/nesting and amphibians for breeding.
- Swale wetlands occur on barrier islands, such as in the Outer Banks, in areas where the freshwater aquifer saturates the soil and collects on the surface between sand dunes. These ponds will also have dense maritime shrublands in areas where water is shallow, in deeper water they are characterized by emergent and submerged aquatic vegetation.
- Carolina bays with organic/ peat substrates are relatively deep closed basins associated with pocosins, depression swamps, Pond Pine woodlands, bay forests, or Atlantic White Cedar forests. Occasionally they occur in shallow depressions associated with nonriverine communities such as swamp forests, wet hardwood forests, and wet marl forests with nonalluvial mineral soils (NCNHP 2010).

All of these natural community types often have abundant amphibian species. Those that dry annually or semi-annually benefit amphibians the most, due to the absence of fish, which would typically eat amphibian eggs and larvae. During heavy storm events, however, fish can be swept in by overbank flooding, reducing the suitability of these pools for amphibian breeding until they dry out again.

#### **4.3.9.2 Location of Habitat**

Upland depression communities occur throughout NC but are often overlooked features on the landscape mainly because they are difficult to discern on aerial photographs unless they are quite large. In the Piedmont and in the Mountains, these small wetland communities can be found on broad upland flats and occasionally on high ridge tops. Ephemeral (temporary) pools are usually found in sandy uplands. Those that occur in the Piedmont are associated with mafic rocks or shale. Those in the Mountains occur on quartzite. Examples include Frogsboro Upland Depression Forest in Caswell Game Land; Badin Upland Depression Swamps in the Uwharrie National Forest; Meadow Flats in Duke Forest; and Bog Hole (Seventeen Frog Pond, Grassy Pond) in Sandhills Game Land in Scotland County (an unusually wet example, transitional to Small Depression Pond).

Carolina bays and limestone sinks are probably the best known examples of isolated wetlands in NC because they are easy to view on aerial or infrared photos of the region and they are generally obvious on the landscape. Carolina bays and clay-based upland depressions occur

throughout the Coastal Plain, whereas limestone sinks tend to occur in clusters in areas along the lower Coastal Plain – numerous limestone sinks are visible around the Boiling Springs Lakes area in Brunswick County, NC.

#### **4.3.9.3 Problems Affecting Habitats**

Isolated, ephemeral wetlands are regarded as one of the most endangered, and simultaneously one of the most biologically productive habitats in North America. Wetlands of this type are characterized by unique assemblages of flora and fauna that are not associated with permanent-water wetlands. In the southeast, they serve as critical breeding habitat for several endangered species of amphibians. Many declining species of plants and animals depend on, or use, isolated, temporary wetlands. Across the Southeast, most of these systems have been lost to draining for agriculture, commercial silviculture, and development. Others have been altered to retain the permanent water necessary to support fish populations. Further, many of the temporary wetlands that remain on the southeastern landscape have been greatly affected by lack of fire that would have naturally maintained them in an early successional condition. The resulting colonization by large overstory trees significantly alters these wetland systems such that they no longer support many of the rare species that depend on them.

The vegetation of upland ephemeral pools varies widely because of natural and human-induced differences among ponds. Factors related to human-induced changes such as ditching and lowering of water tables through agricultural and urban uses has caused some pools to completely dry or revert to forested wetlands. Some upland ephemeral pools are maintained as open-canopy emergent wetlands because of naturally long hydroperiods that prevent the colonization of trees and shrubs (e.g., limestone sinks with a groundwater connection).

However, many upland, isolated wetlands would have historically been maintained as open, “grassy” ponds through a combination of hydroperiod and fire regime processes (DeSteven and Toner 2004). In these situations, summer fires would occasionally burn through the dry basins, limiting the establishment and growth of fire-intolerant woody species and controlling the buildup of excessive amounts of peat (Florida Natural Areas Inventory 1990). Specifically, vegetation of clay-based depressions has been altered by fire suppression or exclusion in adjacent uplands, ditching of wetlands, or by intentional fire exclusion by maintaining fire lines around wetland habitats. Even where fire has been re-introduced into the longleaf pine ecosystem in the Southeast, most managers use winter or spring burning instead of hot, summer fires that would have naturally occurred in the past. Winter or spring fires usually do not burn through wetlands because water is often present in the pond basin at that time of year. Indeed, fire suppression or exclusion has been linked to the encroachment of trees into historically treeless ponds in the Southeast (Kushlan 1990; Kirkman et al. 1990; De Steven and Toner 2004).

The reduction of open-canopy, ephemeral ponds is a major reason for the loss of populations of some southeastern amphibian species (e.g., Gopher Frog) that depend on them exclusively for breeding (LaClaire 2001). Additionally, the encroachment of trees into temporary wetlands can have multiple adverse effects on the larvae of many amphibian species (Schiesari 2006; Thurgate and

Pechmann 2007; Werner and Glennemeier 1999). The most obvious effect is increased evapotranspiration in the pond resulting in a shorter hydroperiod (Sun et al. 2001). Shorter hydroperiods may not allow larval amphibians enough time to reach metamorphosis (Skelly 2004).

Shading of ponds can also lower the pond’s water temperature, slowing the growth and development of larval amphibians (Blaustein et al. 1999; Skelly et al. 2002). Ponds with significant canopy cover may also suffer from lowered oxygen availability (Skelly et al. 2002) and reduced algal communities (Skelly and Golon 2003), both of which have detrimental effects on larval amphibian growth and survival. Further, increases in leaf litter associated with the establishment of overstory trees can substantially lower the pH in these degraded wetlands. Evidence exists that breeding habitats can indeed become too acidic for the successful hatching and rearing of some southeastern amphibian larvae (Braswell 1993 and references therein).

#### 4.3.9.4 Climate Change Compared to Other Threats

Comparing climate change to other ecosystem threats can help define short- and long-term conservation actions and recommendations. In this comparison, the greatest threat to depression communities is likely to be habitat conversion. Habitat conversion occurs for various reasons, including suppression of natural fire regimes, development, and land use changes. Drier basins are destroyed by development or conversion to pine plantations, while wetter ones are degraded by these activities on the surrounding uplands. In protected examples, alteration of hydrology and effects of fire suppression are usually the most serious threats.

Climate change is likely to exacerbate existing effects, increasing the number and severity of droughts and increasing the amount of evaporation even in years of normal rainfall. If increased drought and severe weather reduces the ability to conduct prescribed burning, this may reduce fire even in the few examples that are getting burned. With respect to climate change, however, upland pools and their associated species are likely to respond differently from the surrounding forests. Table 4.3.9.1 summarizes the comparison of climate change with other existing threats.

**Table 4.3.9.1 Comparison of climate change with other threats to upland pools and depressions**

Threat	Rank Order	Comments
Logging/ Exploitation	1	Shallower examples may be destroyed by development or heavily altered by logging. Logging when the ground is wet creates permanent ruts as well as altering canopy structure and composition. Clearcutting near ephemeral wetlands causes higher solar radiation and an increase in the probability of wetlands drying out; also, timber harvest may introduce weedy plant invasions of wetlands.
Development	1	Piedmont wetland habitats are heavily impacted by, and have been greatly reduced by, development, roads, and drainage throughout the



**Table 4.3.9.1 Comparison of climate change with other threats to upland pools and depressions**

Threat	Rank Order	Comments
		region. Wetter examples are degraded by development of surrounding areas.
Climate Change	2	Some models predict that rainfall will be concentrated during the fall and that there will be increased droughts in the spring and summer. This may reflect an expectation of increased hurricane activity rather than well-distributed rainfall. There is also a general expectation that both droughts and extreme rainfall events will become more common.
Flood Regime Alteration	3	Drainage ditches have affected some examples, and alteration of drainage by roads has altered some other examples. Includes artificial drainage and Beaver impoundment effects. Beaver ponds can be a nuisance to landowners when they flood farm fields or commercial timber. Pools located in floodplain terraces that now rarely flood may experience greater flooding in the future due to more frequent severe storms.
Invasive Species	3	Invasive species are not a significant problem in these systems at present. Increased canopy opening and shortened hydroperiod will make them more susceptible to invasion by Japanese Honeysuckle, Japanese Stiltgrass, and possibly Asian Dayflower. Fire Ants, which are not abundant in the Piedmont at present, are likely to increase with warmer temperatures. They represent a threat to these communities, and may represent an additional indirect threat if they harm amphibians in the uplands. The introduction of fish, bullfrogs, and other predatory species can devastate the breeding effort of amphibians in small wetlands.

**4.3.2.5 Impacts to Wildlife**

Appendix G contains a list of SGCN and other priority species for which there are knowledge gaps and management concerns. Appendix H identifies SGCN and other priority species that depend on or are associated with this habitat type.

Members of this community all make use of upland pools for breeding, but make use of floodplain pools as well, at least where they are fairly well isolated from frequent overbank flooding. Windthrow pits may also be used and Four-Toed Salamanders, in particular, make frequent use of seepage habitats. All Piedmont wetland habitats are especially important as breeding sites for amphibian species. Small wetlands can also be important breeding habitat for crayfishes. Wading birds, waterfowl, and songbirds may also use small wetland communities for nesting and feeding areas.

While often small in size, cumulatively these habitats provide critical breeding habitat for many amphibian species. Ephemeral and isolated wetlands are very valuable to amphibians because they typically do not support fish and other predators of amphibian eggs. The loss of ephemeral wetland communities in the Piedmont has strong ramifications for future amphibian populations. Amphibians in these communities depend on the surrounding uplands, and populations are lost or much reduced if the surrounding habitat is destroyed or altered. Pool-breeding amphibians that make use of these pools may potentially be as adversely affected by these changes as those associated with upland pools are by increased frequency of drought.

Increased road densities are correlated with declines in amphibian diversity and abundance (Vos and Chardon 1998; Findlay et al. 2001; Fahrig et al. 1995). Roads can cause heavy mortality for reptiles and amphibians and can effectively isolate breeding populations, or separate wetland habitats from upland habitats that are used during non-breeding portions of amphibian and reptile life cycles. The increase in impervious surfaces from the proliferation of roads causes excess stormwater runoff and pollution from point and nonpoint sources, which degrades water quality. Most amphibians are highly sensitive to changes in water quality.

All are likely to be strongly affected, particularly upland populations, by increases in prolonged droughts associated with climate change. Increased drawdown of groundwater levels, also the result of prolonged drought as well as increased human utilization, particularly in times of surface water scarcity, is another major threat for populations associated with floodplain pools or seeps. Floodplain pool populations are additionally likely to be adversely affected by increases in overbank floods that carry fish into their breeding sites. These impacts may be offset to some extent, however, by increases in the number of windthrow pits resulting from heavier storm damage.

#### **4.3.2.6 Summary and Recommendations**

These communities are isolated and contrast strongly with the surrounding uplands. They will be unable to migrate. The most important actions needed for these communities are to protect unprotected examples and to protect or restore the surrounding uplands for as many of these wetland communities as possible. As more examples are lost, the remaining ones will become increasingly important for the survival of amphibian populations.

Seasonal wetlands must have sufficient surrounding habitat in order to support the life history requirements of amphibian and reptile populations. It is particularly important to protect the larger and wetter examples, which are more likely to persist in drier conditions. With more extreme weather, species populations in individual basins may become less stable and more dependent on metapopulation dynamics for their long-term survival. Where they can be protected or established, connections between examples will become even more important than at present.

**Surveys.** Priorities for conducting distributional and status surveys need to focus on species believed to be declining or mainly dependent on at-risk or sensitive natural communities..

- Investigate the status and distribution of species associated with Piedmont wetland habitats (e.g., Three-lined Salamander, Common Ribbonsnake).
- Survey for all amphibian species associated with small wetland communities.

**Monitoring.** Monitoring is critical to assessing species and ecosystem health and gauging the resilience of organisms to a changing climate. These efforts will inform future decisions on how to manage species and their habitats. Long-term monitoring is needed to identify population trends and to assess performance of conservation actions. Monitoring plans should be coordinated with other existing monitoring programs where feasible.

- Determine population trends and persistence of small wetland breeding amphibian populations, particularly Mole Salamander, Eastern Tiger Salamander, Dwarf Salamander, and Four-toed Salamander.
- Monitor amphibian populations to detect incidence of fungal and viral infections (e.g., iridoviruses, chytridiomycosis).

**Research.** Research topics that facilitate appropriate conservation actions include habitat use and preferences, reproductive behavior, fecundity, population dynamics and genetics, feeding, competition, and food web dynamics. Research must also be conducted to determine vulnerability of SGCN and other priority species to specific threats and studies should provide recommendations for mitigation and restoration.

- Determine minimum upland buffers required to sustain at-risk amphibian populations.
- Explore management strategies to eradicate undesirable species, such as bullfrogs, from wetlands.
- Study the efficacy and practicality of “toad tunnels” and other wildlife crossings that allow passage under roadways and help maintain connectivity between wetland metapopulations.
- Investigate minimum hydroperiods needed by priority amphibian species that utilize ephemeral pools and wetlands. Results can be used to determine when supplemental measures or intervention is needed to support breeding periods and metamorphosis during drought periods.

**Management Practices.** Management practices that reduce impacts and work synergistically with other conservation actions are needed to enhance the resilience of natural resources. Particular needs include preserving biodiversity, protecting native populations and their habitats, and improving degraded habitats.

- Employ hydrological restoration methods such as plugging ditches where ditches are affecting the hydrology of the pools.

- Promote the adoption of agricultural and forestry best management practices (BMPs) that reduce run-off, erosion, and pollution. The federal Farm Bill and other cost share programs provide incentives for land stewards to adopt these practices.

**Conservation Programs and Partnerships.** Conservation programs, incentives, and partnerships should be utilized to the greatest extent possible to preserve high-quality resources and protect important natural communities. Protective measures that utilize existing regulatory frameworks to protect habitats and species should be incorporated where applicable. Land conservation or preservation can serve numerous purposes in the face of anticipated climate change, but overall it promotes ecosystem resilience.

- Make every effort to maintain continuous gradients between wetland and upland sites; roads, agriculture, or forestry operations between complimentary sites may render them ineffective at supporting amphibian and reptile populations (Bailey et al. 2004; NCWRC 2005).
- Provide for habitat connectivity between nearby upland pools and other wetlands or surface waters.
- Place high priority on protecting wetlands and adjacent uplands through acquisition or easement.

## 4.3.10 Upland Seepages and Spray Cliffs

### 4.3.10.1 Ecosystem Description

The communities included in upland seepages and spray cliffs are wetlands that occur on sloping uplands and can be found across the state. The soils are generally saturated permanently or for long periods. They are generally fairly small and contrast sharply with adjacent communities, though boundaries may be gradational. There are four communities in this ecosystem group: spray cliffs, hillside seepage bogs, low elevation seeps, and high-elevation seeps. Spray cliffs are areas kept wet by spray from waterfalls. The other three community types are fed by groundwater seepage and their soils are saturated for much or all of the year, but they are seldom, if ever, flooded.

- Most spray cliff areas are vertical cliffs, but gentle slopes, talus, and soil at the base of cliffs are also included. Vegetation is very patchy, reflecting the patchiness of soil accumulations. The microclimate is generally moderated by the flowing water and sheltered position of the cliffs. Though water flow may vary with rainfall, these are probably among the most stable environments in North Carolina. Trees rooted in crevices and between rocks often grow to large size and may shade the entire area. The bare wet rocks generally have a great diversity of mosses and liverworts. Herbs in small soil pockets include a wide variety of forbs, ferns, and sedges.
- The rarest type is the hillside seepage bog. These communities, in a few Piedmont locations, are wet enough to have boggy vegetation. The vegetation is generally a patchy mix of shrubs and herbs with an open tree canopy. Many species characteristic of the Coastal Plain occur in these communities. Fire may have played a role in keeping hillside seepage bogs open enough to allow persistence of light-requiring bog species.
- Low elevation seeps, occurring in uplands or edges of floodplain throughout much of the state, are also very wet but differ in vegetation. The factors which cause these differences are poorly known. Trees such as red maple may be present, or the seep may be shaded by canopy species from adjacent forests.
- High-elevation seeps occur in the higher Mountains, where they are surrounded by Spruce–Fir forests, northern hardwood forests, or grass and heath bald communities. High-elevation seeps are quite variable in vegetation and setting. Some are open and somewhat boggy, with peat moss, sundews, and even cranberries present. Others are shaded by canopy and more closely resemble a rich northern hardwood forest.

#### **4.3.10.2 Location of Habitat**

This group of communities covers a wide geographic range in the Mountains and Piedmont ecoregions. High-elevation mountain seepage communities are usually surrounded by Spruce—Fir forests, northern hardwood forests, or grass and heath bald communities. Low elevation seeps tend to occur at the bases of slopes in the Piedmont and lower Mountains, just above a floodplain. Spray cliffs are more likely to occur in gorges and riverine areas. Examples of spray cliffs can be found in the Nantahala National Forest, Bonas Defeat Gorge on the Tuckasegee River in Jackson County, Reid Branch waterfalls in Transylvania County, Phillips Branch waterfalls in Caldwell County, and the Dismal Creek waterfalls in Transylvania County (Stevenson 2015).

#### **4.3.10.3 Problems Affecting Habitats**

Threats to individual seepages and spray cliffs are extremely variable and include: invasive plants; death of Canada hemlock trees due to the Hemlock Woolly Adelgid; development on or adjacent to the community; recreational trampling; stream flooding and scouring or downcutting; depletion of ground water pools that supply seepage; ditching or drainage; increased temperatures in sheltered refugia; and vegetational succession in the absence of fire or other natural disturbance. This ecosystem is highly threatened overall, with or without climate change.

The communities located at high elevations are the most likely to be affected by increased temperatures. Some distinctive high-elevation species may be lost, while some lower elevation species may be able to migrate into them. Warmer temperatures may allow exotic species to invade. Some seeps have increased in tree cover due to fire suppression or other alterations, and loss of tree cover may be positive in some examples.

#### **4.3.10.4 Climate Change Compared to Other Threats**

Comparing climate change to other ecosystem threats can help define short- and long-term conservation actions and recommendations. While climate change is not the most severe threat, a combination of synergistic effects with other existing conditions could stress these systems to the point where several species are unable to persist.

The effect of a changed climate is likely to vary widely among examples of these communities, depending on topographic sheltering, configuration of rocks, soil depth, size of groundwater pools, and amount of overland runoff. These systems are tied to specialized small environments and will be unable to migrate as the climate changes. Many may change very little, while a few will shrink, be disturbed by wind or flood, or change substantially because of temperature changes or drought. A small net loss of acreage may occur, but more seeps may be temporarily affected by drought. Table 4.3.10.1 summarizes the comparison of climate change with other existing threats.

**Table 4.3.10.1 Comparison of climate change with other threats to upland seepages and spray cliffs**

Threat	Rank Order	Comments
Groundwater Depletion	1	Droughts may cause seeps supplied by shallow ground water to dry up. If drought increases wildfire, it might be of benefit to some examples, but fires are generally easy to control in the uplands around seeps.
Flood Regime Alteration	1	Spray cliffs may be subject to scouring if intensity of floods increases. Some low elevation seeps are on the edge of floodplains, and increased intensity of rainfall events might increase flooding of them.
Development	1	Development may not have direct impact, but may increase access (and therefore trampling) or lead to utility easements (e.g., sewer lines) that cross seepage habitats.
Climate Change	1	Climate change may pose a significant threat, but no more than these other problems.
Invasive Species	1	These communities are susceptible to invasive species, which may be exacerbated by climate change.

#### **4.3.10.5 Impacts to Wildlife**

Appendix G provides a list of the SGCN and other priority species for which there are knowledge gap and management concerns. Appendix H identifies SGCN associated with this habitat type.

Seepage communities have very limited distribution and availability across the landscape and are one of the most significant habitat types of the state for rare plants and animals (TNC and SAFC 2000). Several animal species that are state-listed or rare are associated with seepage habitats, including the Bog Turtle, Mole Salamander, Four-toed Salamander, Long-tailed Salamander, Seepage Salamander, Alder Flycatcher, and the common Gray Treefrog.

The priority amphibian associated with mountain bogs are all salamander species, though there certainly are a much larger number of amphibians found in mountain bogs. These salamanders (e.g., Mole, Four-toed, Marbled, Three-lined, and Spotted Salamanders) for the most part require pools of water (preferably fishless) for breeding purposes. The community association is less related to the system being spring fed, muddy, or with specific plant associations than for many of the other priority species associated with the seepage habitats.

Some of these communities serve as refugia for species for which the current climate is not suitable. They are likely to continue to do so, but warming temperature and changed moisture regimes may make some of them less hospitable to some of these species. At the same time, these communities may become refugia for additional species that are currently common, if the regional climate becomes unsuitable for them. They may be crucial for the survival of some species in the state.

While moisture levels are probably the most important factor in these communities, some species may be directly affected by increased average or extreme temperatures. Warmer temperatures may cause some species to be lost at certain sites, and this may include some of the most unusual and rarest species in these communities. Warmer temperatures may also allow some more southern species to enter these communities, but the small and isolated nature of these distinctive environments will limit movement of species. The species that depend on cool, moist conditions are more likely to be extirpated if warmer temperatures (especially combined with drought) reduce the suitable habitat and/or allow other species to invade the habitat.

#### **4.3.10.6 Summary and Recommendations**

In general, protection and restoration of natural composition and function, and protection of surrounding natural areas, under current conditions are the best way to improve the ability of these communities to adapt to climate change. Protection of a large and diverse pool of examples is the best way to ensure that many survive the future stresses.

**Surveys.** Priorities for conducting distributional and status surveys need to focus on SGCN species and those believed to be declining or mainly dependent on at-risk or sensitive natural communities.

**Monitoring.** Monitoring is critical to assessing species and ecosystem health and for gauging the resilience of organisms to a changing climate. These efforts will inform future decisions on how to manage species and their habitats. Long-term monitoring is needed to identify population trends and to assess performance of conservation actions. Monitoring plans should be coordinated with other existing monitoring programs where feasible.

**Research.** Research topics that facilitate appropriate conservation actions include habitat use and preferences, reproductive behavior, fecundity, population dynamics and genetics, feeding, competition, and food web dynamics. Research must also be conducted to determine vulnerability of SGCN and other priority species to specific threats and studies should provide recommendations for mitigation and restoration.

- Perform genetic studies to determine the degree of gene flow or degree of isolation between populations and to assess overall population health for species restricted to this habitat.
- Document how priority species are utilizing the habitat and whether specific hydrological and biological requirements are being met under current management regimes.

**Management Practices.** Management practices that reduce impacts and work synergistically with other conservation actions are needed to enhance the resilience of natural resources. Particular needs include preserving biodiversity, protecting native populations and their habitats, and improving degraded habitats.



- Specific management needs include the control of woody encroachment and succession, the maintenance (and where necessary, restoration) of natural surface water and groundwater hydrology (using ditch plugs, temporary dams, level spreaders, or other engineering devices), the restoration of herbaceous vegetation, and the prohibition of take of rare bog-related species (e.g., Bog Turtle).

**Conservation Programs and Partnerships.** Conservation programs, incentives, and partnerships should be utilized to the fullest extent to preserve high-quality resources and protect important natural communities. Protective measures that utilize existing regulatory frameworks to protect habitats and species should be incorporated where applicable. Land conservation or preservation can serve numerous purposes in the face of anticipated climate change, but above all, it promotes ecosystem resilience.

- Actively pursue acquisition of conservation ownership of mountain bogs in concert with state and federal agency partners as well as private conservation partners.

## 4.3.11 Wet Pine Savannas

### 4.3.11.1 Ecosystem Description

The communities in wet pine savannas are Coastal Plain mineral soil wetlands that under natural conditions were frequently burned. With frequent fire, they have an open canopy dominated by longleaf or pond pine over a grassy herb layer. Shrubs are short and sparse with frequent fire, but become dense if fire is suppressed for more than a couple of years. There are three community types in this ecosystem group: pine savanna, sandhill seeps, and wet pine flatwoods.

- The pine savanna type occurs in flat areas that are saturated or even slightly flooded during the wetter parts of the year. The herb layer is dominated by grasses and sedges and a variety of low shrubs may be present, but are low and open if the savanna is frequently burned. The herb layer usually contains many showy composites, orchids, and insectivorous plants. One of the most notable features of pine savanna communities is their tremendous plant diversity at small scales.
- Sandhill seeps occur on sloping seepage areas, where the wettest parts are essentially permanently saturated. They share many species with the pine savanna type but are more heterogeneous and more bog-like in character. In frequently burned seeps, grassy and sedgy areas can have a high diversity of plants, rivaling the pine savannas in species richness at small scales.
- Wet pine flatwoods communities usually occur in flat areas, though sloping areas are possible. They resemble pine savannas in general structure, with an open pine canopy over a grassy ground cover with low shrubs. Wiregrass is always the dominant herb. Shrubs become dense if fire is excluded. Unlike pine savannas, the herb diversity is low: in many cases, only one to five species may be present in a square meter.

The 2005 WAP describes Mid-Atlantic Coastal Plain wet pine savannas as a priority habitat (see Chapter 5A) (NCWRC 2005).

### 4.3.11.2 Location of Habitat

The Green Swamp, Holly Shelter, and Sandhills Game Lands and the Croatan National Forest contain good examples of this habitat.

### 4.3.11.3 Problems Affecting Habitats

Intensively managed pine plantations, urban development, a lack of fire, and subsequent habitat fragmentation continue to threaten these communities. Climate change may

exacerbate some of these problems. New alternative energy development in the region, such as natural gas fracking and biofuel harvesting, may be an emerging threat but it is uncertain what direct effect these will have on wildlife. Anticipated indirect impacts will include displacement from loss of habitat and loss of connectivity due to habitat fragmentation. Table 4.3.11.1 identifies the most important threats and summarizes the anticipated impacts.

Although no invasive exotic plants are a serious problem in these systems now, early detection and control of invasive exotic species (such as Cogon Grass) will reduce the ecological damage caused by invasives and the cost of controlling them. Preventative measures such as forbidding sale and transport of invasive species will help reduce the risks and cost. Fire Ants are already a serious cause for concern for many of the animal species that inhabit savannas.

These systems occur mostly in low-lying areas that are unlikely to become extremely dry even in droughts. Sandhill seeps are probably more vulnerable than other community types in this group because they depend on movement of shallow ground water. Droughts would dry them up, perhaps enough for plants to experience water stress. Many species excluded from them at present by wetness may be able to invade with drought.

Increased drought conditions and increased thunderstorm intensity may lead to more wildfires. These systems depend on fire and are often degraded by lack of fire. An increase in wildfires may allow some occurrences to burn in a way that is ecologically beneficial. However, wildfires in drought may be more likely to be too intense or extensive and to harm some species.

If droughts are frequent enough, species of drier communities that are currently excluded by wet periods may be able to establish in them. While species of dry Longleaf Pine communities are presumably excluded from wet pine savannas by moisture, most other species are excluded more by frequent fire. Composition is unlikely to change much for sites that can be burned.

Longleaf Pines are among the least susceptible trees to wind destruction, and it is unclear how significant increased wind will be to them. However, Longleaf Pines with cavities of the endangered Red-cockaded Woodpecker frequently snap at the cavity site, as much of the internal wood has been removed by the birds. General forecasts suggest an increase in severe storms which may cause more wind damage to canopy trees, especially to those of the woodpecker.

Flammability of pocosins varies with season and a change in seasonal phenology that makes them flammable earlier in the season would limit prescribed burning in savannas. Changes in phenology can disrupt pollinator and predator-prey relationships. Warmer temperatures may allow an increase in the abundance or rate of spread of Fire Ants and other invasive species. Mild winters, with decreased cold damage, may allow species from the south to move into North Carolina.

These systems range well to the south of North Carolina. They and their component species are well adapted to warm temperatures. Increased temperatures might increase the range of these

systems in the northern Coastal Plain and in Virginia. Most plants in these systems have limited dispersal ability even locally, so any influx of native species from the south is likely to be slow. The widespread conversion of potential sites in this region, the fragmented distribution of examples, and their dependence on fire make natural expansion difficult.

#### 4.3.11.4 Climate Change Compared to Other Threats

Comparing climate change to other ecosystem threats can help define short- and long-term conservation actions and recommendations. While climate change is not the most severe threat, a combination of synergistic effects with other existing conditions could stress these systems to the point where several species are unable to persist.

The effect of a changed climate is likely to vary widely among examples of these communities, depending on topographic sheltering, configuration of rocks, soil depth, size of groundwater pools, and amount of overland runoff. These systems are tied to specialized small environments and will be unable to migrate as the climate changes. Many may change very little, while a few will shrink, will be disturbed by wind or flood, or will change substantially because of temperature changes or drought. A small net loss of acreage may occur, but more seeps may be temporarily affected by drought. Table 4.3.11.1 summarizes the comparison of climate change with other existing threats.

**Table 4.3.11.1 Comparison of climate change with other threats to wet pine savannas**

Threat	Rank Order	Comments
Development	1	Conversion for subdivisions, businesses, and golf courses permanently reduces available habitat and increases stormwater runoff.
Conversion to agriculture/silviculture	2	The threat of agricultural conversion has reduced in recent years (having greatly reduced habitat historically), but conversion to pine plantation continues.
Logging/Exploitation	2	Many of the drier areas have been cleared for agriculture, or converted to intensive forestry operations or development. Increased habitat fragmentation can create islands that become population sinks. Conversion of pine production to biofuel production will increase rotation periods and remove slash debris.
Fire	3	In the current settled landscape, these systems depend on prescribed burning for the fire they need. Inadequate fire is the greatest threat to protected examples. Severe wildfires in droughts, burning in excessive fuel loads, may cause ecological damage. Because many examples are now fragmented and isolated, uncontrolled fire that burns whole patches is a significant threat to many insect populations. Prescribed burning is crucial for retaining these systems in both the present and the expected future climate. Smoke management becomes an issue along with wildfires that result from unsafe landowners burning debris. Firefighting methods can damage the habitats through use of heavy equipment and fire suppression chemicals.

**Table 4.3.11.1 Comparison of climate change with other threats to wet pine savannas**

Threat	Rank Order	Comments
Climate Change	4	Wet pine savannas are likely to be resilient to climate change effects. With drought, fuel loads could increase and contribute to catastrophic fire events. Increased high wind storm events causes wind throws that damage tree stands, especially Red-cockaded Woodpecker cavity trees.

**4.3.11.5 Impacts to Wildlife**

Appendix G provides a list of SGCN and other priority species for which there are knowledge gaps and management concerns. Appendix H identifies SGCN that depend on or are associated with wet pine savannas.

These habitats are particularly important for reptiles and amphibians where ponds are embedded in savannas or flatwoods; such species include Carolina Gopher Frog, Ornate Chorus Frog, and Southern Chorus Frog. Several reptile species, such as Pigmy and Timber (Canebrake) rattlesnakes and Mimic Glass Lizard, are found in savannas and pine flatwoods away from pools and ponds. Many of the bird species of highest conservation concern inhabit these communities and depend on frequent fire to create suitable habitat conditions (e.g., the Red-cockaded Woodpecker, Bachman’s Sparrow, Henslow’s Sparrow, Brown-headed Nuthatch, American Kestrel, Prairie Warbler) (Hunter et al. 2001b; Johns 2004). Game species such as the White-tailed Deer, Northern Bobwhite Quail, Eastern Wild Turkey, Eastern Cottontail Rabbit, Gray Squirrel, and Eastern Fox Squirrel also utilize this habitat for forage and cover.

Red-cockaded Woodpeckers use these habitats, since they typically have a sparse overstory and open midstory that is preferred by the woodpeckers. Increased wind storm damage could affect canopy structure and topple some nesting cavity trees. Because of the slow reproductive rate and long life span of longleaf pine, increased wind mortality would reduce average age and might reduce natural canopy density. This would be detrimental to Red-cockaded Woodpeckers and other species that depend on older longleaf pine trees.

Three species of insects are endemics or near-endemics to wet pine savanna habitats in North Carolina. Five others are major disjuncts, with their next nearest populations in New Jersey, Florida, or in the case of [Rattlesnake-Master Borer moth](#), the tallgrass prairies of the Midwest. The Coastal Plain Apamea moth appears to have a highly disjunct population in the coastal savannas but also occurs in the Southern Appalachians.

Fire suppression and a lack of growing-season prescribed burning causes a thick shrubby understory to develop which shades out grasses and herbaceous ground vegetation and greatly reduces overall plant and animal diversity. Microhabitats and ecotones can be impacted by fire line construction, and a lack of woody debris particularly impacts reptiles, amphibians, and small mammals.

While all of these species are associated with fire-maintained habitats, the majority depend on having a metapopulation structure to cope with fire, as well as other environmental perturbations. Five of these species have substantially lost their metapopulation structure and have become highly vulnerable to the effects of single catastrophic events, including wildfires. Because many examples of this habitat are now fragmented and isolated, uncontrolled fire that burns whole patches is a significant threat to many insect populations. In fact, in summer 2009 a backfire to control a wildfire in Croatan National Forest burned the entire known habitat of the Arogos Skipper; this butterfly has not been seen there or anywhere else in the state since that fire.

#### **4.3.11.6 Summary and Recommendations**

Protection of remaining examples and restoration of degraded examples would help the Coastal Plain landscape adapt to future climates, as well as provide benefits under the current climate. Keeping or restoring fire to these systems, through prescribed burning, is crucial to their long-term survival in both the present and any future climate.

Most of their component species range well to the south of North Carolina. They are tolerant of drought, fire, and wind. Many have broad tolerance of varying moisture and nutrient conditions. However, they have been drastically reduced by conversion to other uses and degraded by lack of fire. This makes them more vulnerable to loss of species and degradation both by climate change and by other threats.

**Surveys.** Priorities for conducting distributional and status surveys need to focus on species believed to be declining or mainly dependent on at-risk or sensitive communities.

**Monitoring.** Monitoring is critical to assessing species and ecosystem health and gauging the resilience of organisms to a changing climate. These efforts will inform future decisions on how to manage species and their habitats. Long-term monitoring is needed to identify population trends and to assess performance of conservation actions. Monitoring plans should be coordinated with other existing monitoring programs where feasible.

- Initiate long-term monitoring once baseline surveys have been conducted. Focus should begin with herpetofauna and bird species in decline, or for which little is known about the population fluctuations and demographics.

**Research.** Research topics that facilitate appropriate conservation actions include habitat use and preferences, reproductive behavior, fecundity, population dynamics and genetics, feeding, competition, and food web dynamics. Research must also be conducted to determine vulnerability of SGCN and other priority species to specific threats and studies should provide recommendations for mitigation and restoration:

- Determine better ways to construct fire lines and better ways to burn around populated areas where smoke would otherwise be a concern when burning.
- Determine how to effectively restore altered portions of this habitat type and develop methods to manage them without fire.

**Management Practices.** Management practices that reduce impacts and work synergistically with other conservation actions are needed to enhance the resilience of natural resources. Particular needs include preserving biodiversity, protecting native populations and their habitats, and improving degraded habitats.

- Establish examples of well-maintained and burned savannas as demonstration sites for landowners to emulate. Burning should be accomplished without placing firelines in transition zones from uplands to wetlands and with the fire allowed to burn through transition zones.
- Habitat restoration should primarily occur through growing season prescribed burning, to develop and maintain the herbaceous layer and open pine stands. Where growing season burns cannot be administered, winter burns can be constructive. Burning should be accomplished without placing firelines in transition zones from uplands to wetlands and with the fire allowed to burn through transition zones.
- Snags should be retained during logging operations to increase the numbers available for cavity-using wildlife species.
- Maintain sufficient levels of woody debris in stands for reptiles, amphibians, and small mammals.
- Create borrow sites or ponds for breeding use by amphibians. Otherwise, amphibians are scarce in most flatwoods and savannas devoid of pools or open water.
- Watch for arrival of Cogon Grass and other new invaders and control promptly.

**Conservation Programs and Partnerships.** Conservation programs, incentives, and partnerships should be utilized to the fullest extent to preserve high-quality resources and protect important natural communities. Protective measures that utilize existing regulatory frameworks to protect habitats and species should be incorporated where applicable. Land conservation or preservation can serve numerous purposes in the face of anticipated climate change, but above all, it promotes ecosystem resilience. Land acquisition and easements should be promoted through cooperation with local conservation organizations and state and federal agencies.

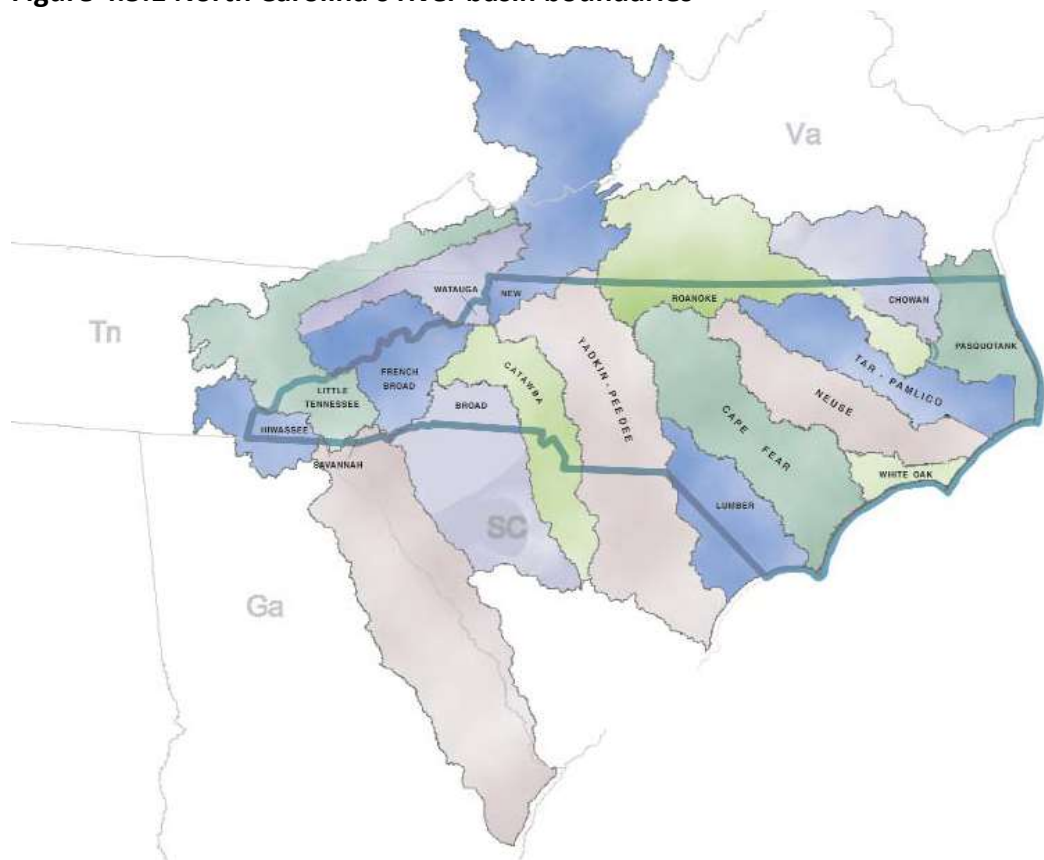
## 4.5 River Basins

### 4.5.1 Introduction

In an assessment of southeastern states, North Carolina ranked third highest in overall diversity of stream types (Warren et al. 1997). The richness of North Carolina's aquatic fauna is directly related to the geomorphology of the state, which defines the major drainage divisions and the diversity of habitats within them. Watersheds of large rivers are commonly referred to as basins (Griffith et al. 1999) and North Carolina uses the basin concept as a spatial framework for assessment and management of drainage systems across the state.

Figure 4.5.1 provides a map depicting the boundaries of the 17 major river basins in North Carolina as designated by the NC Department of Environment and Natural Resources (NCDENR). While 11 of the river basins have headwaters that begin in North Carolina, only four basins are contained entirely within the state (Cape Fear, Neuse, Tar-Pamlico, White Oak). The other river basins have waters that drain across adjacent states (Georgia, South Carolina, Tennessee, and Virginia). Information about the river basins is available online at the NCDENR Division of Water Resources Basin Planning Branch web page <http://portal.ncdenr.org/web/wq/ps/bpu>.

**Figure 4.5.1 North Carolina's river basin boundaries**





Five western basins in the state are part of the Interior Basin and drain to the Mississippi River and the Gulf of Mexico (Hiwassee, Little Tennessee, French Broad, Watauga, and New). North Carolina boundaries for these five river basins, along with the Savannah River Basin, have boundaries entirely within the Mountain ecoregion, which dominates the western third of the state. Generally, streams in the Mountain ecoregion are relatively high gradient with cool waters, have boulder and cobble-gravel bottoms, and are of low to moderate fertility. Larger streams and rivers have historically supported exceptionally diverse warmwater communities.

The other 12 basins of the state are part of the Atlantic Slope and flow to the Atlantic Ocean. The headwaters of the Broad, Catawba, and Yadkin-Pee Dee River Basins drain the eastern slopes of the Mountains. These river systems drain toward the ocean through the rolling topography of the Piedmont, where all but three of the remaining river basins originate. The Piedmont is a mosaic of broad valleys interspersed with highlands of varying topography and geology. Streams in the Piedmont are generally warmwater systems, have cobble-gravel and sand bottoms, and are of intermediate gradient and fertility.

The Fall Line marks a change in topography from the Piedmont to the flat terrain of the Coastal Plain. The North Carolina basins of the White Oak, Chowan, and Pasquotank rivers are entirely within the Coastal Plain ecoregion and are characterized by low gradient warmwater streams with sand and mud bottoms and high fertility. Natural lakes and extensive wetlands are important aquatic habitats found only in North Carolina's Coastal Plain ecoregion.

A method developed by the US Geological Survey (USGS) spatially organizes drainage areas (DAs) by dividing watersheds into successively smaller hydrologic units based on four levels: regions, subregions, accounting units, and cataloging units (Seaber et al. 1987). The hydrologic units are arranged or nested within each other, from the largest geographic area (regions) to the smallest geographic area (cataloging units). Regional hydrologic units are identified by a unique two-digit hydrologic unit code (HUC) but smaller units may represent the most useful planning unit. The HUCs and associated maps have undergone extensive review by principle federal, regional, and state water-resource agencies and are widely accepted for use in planning and data sharing (Seaber et al. 1987). In North Carolina, 12- digit HUCs are commonly used for sharing aquatic resource data; however 14-digit HUCs may also be used.

Surface water classifications are another tool used in North Carolina to manage and protect state waters. The NC Division of Water Resources (NCDWR) assigns primary classifications to freshwaters to designate the highest and best uses (e.g., drinking water supplies, recreation) for protection within the surface waters. Each classification has an associated set of water quality standards to protect those uses. All waters must at least meet the standards for Class C (fishable/swimmable) waters. The other primary classifications provide additional levels of protection for water contact recreation (Class B) and drinking water (Water Supply Classes I through V). Streams, rivers, and lakes may have several classifications applied to the same area because they protect different uses or special characteristics of the waterbody (NCDWR 2014c).

Water classification data are available from the National Hydrography Dataset (NHD), a database that interconnects and uniquely identifies the millions of stream segments or reaches

that comprise the surface water drainage systems in the United States. The NHD provides a national framework that allows information to be linked by reach address to an organization thereby allowing water quality data to be shared with other organizations, analyzed using a Geographic Information System (GIS), and easily integrated into many different types of applications to the benefit of all (USEPA 2014b). Datasets containing water classification information is available online from [http://www.horizon-systems.com/nhdplus/NHDPlusV2\\_data.php](http://www.horizon-systems.com/nhdplus/NHDPlusV2_data.php).

#### 4.5.2 Aquatic Biodiversity and Imperilment

The southeast region has the highest aquatic species diversity in the entire United States (Burr and Mayden 1992; Taylor et al. 1996; Warren et al. 2000; Williams et al. 1993). Southeastern fishes make up two-thirds of US fauna, and nearly half of the North American fish fauna (Burr and Mayden 1992). Molluscan diversity in the region is globally unparalleled, with 91% of all US mussel species found in the southeast (Neves et al. 1997). Crayfish diversity and global importance in the region rivals that of mollusks (Taylor et al. 1996), and crayfish in the southeast comprise 95% of the total species found in all of North America (Butler 2002a). North Carolina freshwaters support a significant proportion of that diversity with at least 210 freshwater fish, 125 mollusk, and 45 crayfish species native to the state.

Unfortunately, patterns of imperilment for aquatic species are similar amongst taxonomic groups. Collen et al. (2014) reports almost one in three freshwater species is threatened with extinction worldwide which, in comparison, is proportionally greater than the risk of extinction for terrestrial species (Burkhead 2012). More than two-thirds of the nation's freshwater mussel and crayfish species are extinct, imperiled, or vulnerable (Williams et al. 1993, Neves et al. 1997, Master et al. 1998). The majority of these at-risk species are native to the southeast.

- North Carolina ranks third among southeastern states in number and percentage of imperiled fishes (Warren et al. 1997).
- Freshwater mollusks are suffering even greater declines, with numerous mussel and aquatic snail species that formerly occurred in the southeast now presumed extinct (Neves et al. 1997).
- Among crustaceans listed as endangered or threatened in the United States, more than half are from the southeast (Schuster 1997).
- Twelve species of North Carolina crayfish are listed as species of concern or rare in the state, with their small native range the primary factor in their vulnerability to habitat loss and competition (Clamp 1999; Taylor et al. 1996). Threats specific to crayfish include pollution and impoundment, but competition with nonindigenous species is also a primary threat to many species (Taylor et al. 1996).

National and regional causes of declines among all aquatic taxa are widely attributed to habitat destruction and degradation and the introduction of nonnative species (Williams et al. 1993; Taylor et al. 1996; Etnier 1997; Warren et al. 1997; Collen et al. 2014). The medium-sized rivers and creeks that provide important habitat for many aquatic species are frequently impounded and substrates have

been altered by erosion and sedimentation. Habitat alteration from nonpoint source pollution and flow alteration (i.e., impoundments) is the primary cause of population declines for a large percentage of southeastern fishes considered imperiled (Etnier 1997; Collen et al. 2014). Not surprisingly, nonpoint source pollution and the effects of dams and impoundments are also the leading historic and current threats to freshwater mollusks (Bogan 1993; Neves et al. 1997; Richter et al. 1997). The complex life cycles and habitat requirements of mussels make them especially vulnerable to these perturbations (Adams 1990; Bogan 1993; Neves et al. 1997).

In North Carolina, threats to biodiversity are similar to those listed above and include point and nonpoint source pollution, hydrologic alteration, physical habitat manipulation, and pollution. In recent decades, water quality has improved in many watersheds that were historically polluted primarily by point source discharges; however, overall habitat degradation continues to threaten the health of aquatic communities. Increased development and urbanization, poorly managed crop and animal agriculture, and mining have impacted aquatic systems with point and nonpoint source inputs. Impoundments on major rivers and tributaries drastically alter the hydrologic regime of many North Carolina waterways and result in habitat fragmentation, blockage of fish migration routes, and physical habitat alterations.

The US Environmental Protection Agency (USEPA) reports that North Carolina contains approximately 37,662 river miles; 311,236 acres of lakes and impoundments; and 3,121 square miles of coastal bays (USEPA 2013). Information summarized from a USEPA Clean Watershed Needs Survey, NPDES permits, and water quality assessments indicates more than half of the rivers are rated as ‘impaired’ because they are not meeting biological criteria or due to impaired aquatic communities. Similarly, more than half of the lakes and reservoirs are reported to be impaired due to mercury contamination (USEPA 2013). In North Carolina all waters in the state are rated as impaired based on a statewide fish consumption advisory for mercury contamination (NCDPH 2014).

### **4.5.3 Aquatic Conservation Priorities, Strategies, and Recommendations**

There has been increased attention focused on analysis of aquatic biodiversity, patterns of imperilment, and threats to distill priorities for proactive management and/or conservation triage. A few efforts have gone beyond (or bypassed) identifying specific priorities to propose strategies that address long-term aquatic conservation needs and actions to address these priorities. These efforts were outlined in the 2005 WAP (NCWRC 2005). To the greatest extent possible and where applicable, this guidance, as well as more recent efforts, have been incorporated into this Plan.

The following sections outline aquatic conservation priorities, strategies, and recommendations that are applicable throughout North Carolina. The remaining portions of this chapter (Sections 4.5.4 through 4.5.20) describe the 17 river basins, which are organized alphabetically. These descriptions provide a more detailed view of the threats, needs, and conservation priorities within each basin. Priority species are identified for each basin (see Appendix H); however, a complete list of all priority species can be found in Appendix G.

#### **4.5.3.1 Aquatic Conservation Priorities**

Conservation priorities have been identified for each river basin at the cataloging unit or stream reach scale and were categorized using two tiers to indicate relative importance when considering the limited resources available for conservation initiatives. The recommendations were developed by Commission biologists through review of their field data as well as data from several agencies and research organizations. The review considered a combination of factors such as the presence of federal- or state-listed species; distribution of priority species; high species diversity; unique habitats, or high-quality habitats in the subbasin; and the importance of the watershed to downstream populations.

Priority areas identified in this chapter are represented by 12-digit hydrologic unit code (HUC) watershed boundaries and 1-km riparian corridors and characterized as Tier 1 (highest priority) and Tier 2 (high priority) recommendations for conservation. Figures depicting the locations of priority areas are provided in each river basin description. In addition to recommendations provided for each river basin, the following general recommendations are applicable statewide in all river basins. Appendix J provides a list of all HUC12 priorities statewide; this list is available for download as an Excel file from the NCWRC web page <http://www.ncwildlife.org/plan>.

#### **4.5.3.2 Conservation Strategies**

Historically, aquatic conservation and management strategies have typically focused on a few commercially or recreationally significant game fish species, with stock enhancement as a primary goal. The passage of the 1973 Endangered Species Act and 1972 Clean Water Act (with amendments) stressed ecosystem protection and allowed for focused attention on all species and their habitats. Ecosystem management is likely the most effective strategy for conserving rare aquatic species because it factors in ecological relationships, land-use patterns, and threats to habitat and water quality. It is a complicated and often costly approach and relies heavily on cooperation among federal and state agencies, local governments, private organizations, and individual citizens. However, its holistic approach can benefit all species within the watershed.

The US Fish and Wildlife Service (USFWS) has led in the development of detailed conservation strategies for mussels in the US (Biggins et al. 1997) and fishes in the southeast (Bibb et al. 2002). Both of these important documents identify specific goals and detailed strategies for achieving them. Jenkinson and Todd (1997) provided a historical perspective of mollusk management in the United States and propose general strategic guidance for habitat protection, population enhancement, harvest controls, public appreciation, and invasive species control and prevention. Some region-scale strategies have recently been drafted and are identified in the applicable river basin descriptions. Conservation efforts have only recently been focused on crayfish. Taylor et al. (2007) identify the present state of crayfish management (and crustaceans in general) and the challenges that face developing adequate management plans.

Surface water classifications are one tool that state and federal agencies use to manage and protect all streams, rivers, lakes, and other surface waters in North Carolina. Classifications and

their associated protection rules may be designed to protect water quality, fish and wildlife, or other special characteristics. Each classification has associated standards that are used to determine if the designated uses are being protected. The NC Division of Water Resources (NCDWR) have assigned some waterbodies in the state supplemental classifications as High Quality Waters (HQW) or Outstanding Resource Waters (ORW) because they either have excellent water quality or they are a significant resource to humans or wildlife (NCDWQ 2015d). The requirements to be classified as ORWs are more stringent than those for HQWs and in some circumstances, the unique characteristics of the water and resource require that a specialized management strategy be developed (NCDWQ 2011d, NCDWR 2015a, 2015d). Another supplemental classification is NCDWR’s trout water designation (Tr), which protects freshwaters for natural propagation of trout and survival of stocked trout on a year-round basis. Trout water designations are used only in the Mountain ecoregion. In addition to the best-use classifications, NCDWR also monitors waters of the state to determine if they are supporting their use classification(s) and assigned use-support ratings. These ratings are published in the most recent 303(d) impaired waterbodies list (USEPA 2014a; NCDWR 2015a).

Another conservation strategy is the listing of species for federal protection under the Endangered Species Act (ESA) and for state protection under North Carolina General Statutes. Chapter 3 Species, Section 3.1.1 provides specific information about regulatory protections. Tables provided in each river basin description (Sections 4.5.4 through 4.5.20) provide the listing status of aquatic species identified as Species of Greatest Conservation Need (SGCN). Table 4.5.1 provides a summary of the listing status designations.

Table 4.5.1 Federal and state listing status abbreviations

Federal Listing Status	State Listing Status
E – Endangered; a taxon which is in danger of extinction throughout all or a significant portion of its range.	E – Endangered; any native or once-native species of wild animal whose continued existence as a viable component of the state’s fauna is determined to be in jeopardy or listed as a federal endangered species.
T – Threatened; a taxon which is likely to become an endangered species within the foreseeable future throughout all or a significant portion of its range.	T – Threatened; any native or once-native species of wild animal which is likely to become an endangered species within the foreseeable future throughout all or a significant portion of its range or listed as a federal threatened species.
C – Candidate; taxa for which the Fish and Wildlife Service has on file enough substantial information on biological vulnerability and threat(s) to support proposals to list them as endangered or threatened.	SC – Special Concern; any species of wild animal native or once-native to North Carolina which is determined to require monitoring but which may be taken under regulations adopted under state laws.
FSC – Federal Species of Concern; an informal term not defined in the federal Endangered Species Act. Those species that appear to be in decline or otherwise in need of conservation and are under consideration for listing or for which there is insufficient information to support listing at this time.	

### 4.5.3.3 Recommendations

While much progress has been made toward understanding basic distribution of many priority species, especially fishes, information is still lacking on the distribution of some species, and population strength and trend data are rare. These gaps are especially pronounced among mollusks and crustaceans. While considerable knowledge gaps exist for freshwater mussels, they are even greater for snails and pea clams. Likewise, information vital for effective management of crayfish is insufficient and such information for microcrustaceans (e.g., water fleas, seed shrimp, scuds) is practically nonexistent. Performing extensive field surveys and collecting voucher specimens are important steps in developing conservation measures for aquatic species.

Much of the aquatic insect data tracked by the NC Natural Heritage Program (NCNHP) is provided by the Biological Monitoring group of the NC Division of Water Resources (formerly Division of Water Quality). However, there is no clear jurisdiction over most of these taxa, and there is a scarcity of biologists focused on these groups. Knowledge levels and data availability for insects, terrestrial gastropods, and arachnids are the lowest of any animal groups in the state. These taxa are an integral part of the ecosystems they share with other invertebrate and vertebrate species. Opportunities to expand our knowledge and understanding of these groups should be taken when possible, and the establishment of habitat-based projects that are mutually beneficial to these groups and to higher taxa should be a focus.

The following recommendations should be considered appropriate to implement statewide and where appropriate in all river basins.

**Surveys.** General surveys are needed to complete primary distributional status for SGCN and other priority species.

- Complete distribution and status surveys for aquatic snails, crayfish, mussels, fish, and nonnative species.
- Coordinate sampling with other resource management groups.

**Monitoring.** Long-term monitoring is critical to assessing species and ecosystem health over time and gauging the resilience of organisms to continued impacts to state waters. Studies should include identification of population trends, as well as assessment of impacts from conservation or development activities. These efforts will inform species and habitat management decisions. Long-term monitoring sites need to be identified and monitoring protocols developed for all priority species. Monitoring plans should be coordinated with other existing monitoring programs where feasible.

- Conduct long-term monitoring to assess performance of specific conservation actions: stream restoration projects; species restoration projects; improvements in flow regions below dams; improvements in best management practices (BMPs).
- Assess nonnative species impacts and monitor populations of potentially injurious nonnative species and their impacts on priority species.

- Establish protocols, schedules, and sites for long-term population monitoring.

**Research.** Research topics that facilitate appropriate conservation actions include habitat use and preferences, reproductive behavior, fecundity, population dynamics and genetics, feeding, competition, and food web dynamics. Increased understanding of life histories and status helps determine the vulnerability of priority species to further imperilment, in addition to identifying possibilities for improved management and conservation. All studies should provide recommendations for mitigation and restoration. Formal descriptions for known or putative undescribed species and investigations aimed at resolving taxonomic status are needed.

- Investigate potential for augmentation or restoration of priority species populations in restored or improved habitats.
- Resolve taxonomic problems and develop species descriptions (if required).
- Review available information and support life history investigations where lacking.
- Support investigations into impacts from habitat fragmentation, especially those due to impoundments or other anthropogenic factors.
- Focus analysis and synthesis of inventory and monitoring data and reporting to inform decision making pertaining to initial species listing and status revision.
- Investigate species vulnerability to impacts from invasive and nonnative species and exposure to chemicals (e.g., endocrine disrupting compounds) and other pollutants.

**Management Practices.** Management practices that reduce impacts and work synergistically with other conservation actions are needed to enhance the resilience of natural resources. Particular needs include preserving biodiversity, protecting native populations and their habitats, and improving degraded habitats. In addition, education about, and regulation and prevention of the introduction and spread of exotic or invasive species are vital.

- Expand aquatic species restoration efforts through increased capacity for captive culture of priority species.
- Eradicate or control invasive and injurious nonnative species within lentic and lotic systems.
- Support county soil and water conservation measures such as BMP recommendations to address sediment and erosion related to agricultural activities.
- Work through the Federal Energy Regulatory Commission (FERC) relicensing process and other opportunities to mitigate negative impacts from hydropower development and support mitigation and restoration efforts.
- Increase stormwater management, erosion control, and education along with associated inspections of all sites with potential for erosion.
- Evaluate regulatory issues and develop rules that address water quality issues and other threats to priority species and habitats.
- Work through site-specific management plans to protect and conserve waters containing federally listed species.

- Support implementation of low-impact development and better stormwater management through program coordination, cooperative projects, and technical guidance.
- Support clean-up efforts and stricter regulation of Concentrated Animal Feeding Operations (CAFOs), in addition to promoting best management practices (BMPs) and improvements for animal waste treatment.
- Identify specific priority areas for habitat conservation and restoration. Criteria include areas with high species diversity, rare species, and endemic species; specific areas that are critical to the survival of priority species (e.g., particular streams or spawning sites); and areas recognized by previous national and/or regional prioritization efforts.
- Support incentive and information programs that help reduce sedimentation and erosion (e.g., fencing livestock from streams, improve tilling practices), minimize pesticide and herbicide use, modernize wastewater treatment facilities, and so forth.
- Prioritize education and other measures to prevent the introduction or spread of invasive nonnative species, particularly crayfishes, Zebra Mussels, and land-locked river herring species (e.g., Blueback Herring, Alewife), as well as nonnative and invasive aquatic and riparian plants.

**Conservation Programs and Partnerships.** Conservation programs, incentives, and partnerships should be utilized to the fullest extent in order to preserve high-quality resources and protect important natural communities. Protective measures that utilize existing regulatory frameworks to protect habitats and species should be incorporated where applicable. Land conservation or preservation can serve numerous purposes in the face of anticipated climate change, but above all, it promotes ecosystem resilience.

- Support the strategic planning efforts of partner agencies, local governments, and other conservation organizations.
- Support and implement comprehensive land-use planning that reduces secondary or cumulative impacts upon water quality and natural resources.
- Develop and support programs that provide technical guidance and assistance to property owners and businesses on how they can reduce impacts and achieve conservation goals.
- Develop and support education and outreach programs, and distribute materials, deliver presentations, and participate in activities.
- Incorporate aquatic priorities into the NC Division of Mitigation Services (formerly NC Ecosystem Enhancement Program [NCEEP]) Watershed Enhancement Program prioritization process, into game lands management, and into game lands acquisitions.
- Support conservation and restoration of streams and riparian zones in priority areas (acquisition, easements, and buffers).
- Support the development and application of an aquatic nuisance species management plan with other agencies/groups.
- Guide academic research projects to help achieve specific conservation goals and objectives.



- Support water quality rules and watershed designations that conserve habitats for priority aquatic species. Outstanding Resource Water and High-Quality Water designations should be supported wherever the criteria are met, especially in watersheds that support priority species.
- Support local and regional land-use planning efforts to affect water quality and habitat conservation, establish riparian buffers along streams, implement low-impact development, and improve stormwater management (e.g., secondary and cumulative impacts). Support and utilize species-listing processes and associated programs to conserve imperiled species and their habitats. When warranted, make recommendations for state listing to the Commission's Nongame Wildlife Advisory Committee.
- Develop and disseminate print media, including stand-alone documents, press releases, newspaper and magazine articles, and displays.
- Improve and maintain existing web resources (mussel, crayfish, and fish atlases, etc.)
- Continue to seek opportunities for direct outreach throughout the basin.

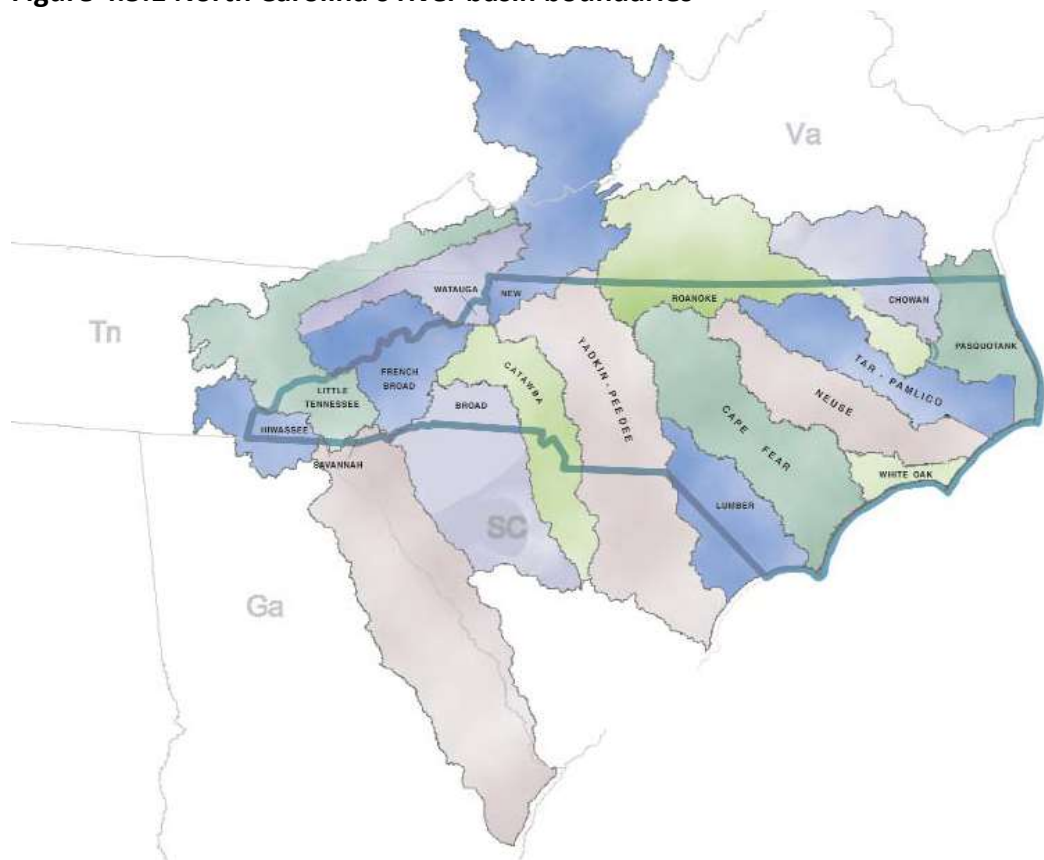
## 4.5 River Basins

### 4.5.1 Introduction

In an assessment of southeastern states, North Carolina ranked third highest in overall diversity of stream types (Warren et al. 1997). The richness of North Carolina's aquatic fauna is directly related to the geomorphology of the state, which defines the major drainage divisions and the diversity of habitats within them. Watersheds of large rivers are commonly referred to as basins (Griffith et al. 1999) and North Carolina uses the basin concept as a spatial framework for assessment and management of drainage systems across the state.

Figure 4.5.1 provides a map depicting the boundaries of the 17 major river basins in North Carolina as designated by the NC Department of Environment and Natural Resources (NCDENR). While 11 of the river basins have headwaters that begin in North Carolina, only four basins are contained entirely within the state (Cape Fear, Neuse, Tar-Pamlico, White Oak). The other river basins have waters that drain across adjacent states (Georgia, South Carolina, Tennessee, and Virginia). Information about the river basins is available online at the NCDENR Division of Water Resources Basin Planning Branch web page <http://portal.ncdenr.org/web/wq/ps/bpu>.

**Figure 4.5.1 North Carolina's river basin boundaries**



Five western basins in the state are part of the Interior Basin and drain to the Mississippi River and the Gulf of Mexico (Hiwassee, Little Tennessee, French Broad, Watauga, and New). North Carolina boundaries for these five river basins, along with the Savannah River Basin, have boundaries entirely within the Mountain ecoregion, which dominates the western third of the state. Generally, streams in the Mountain ecoregion are relatively high gradient with cool waters, have boulder and cobble-gravel bottoms, and are of low to moderate fertility. Larger streams and rivers have historically supported exceptionally diverse warmwater communities.

The other 12 basins of the state are part of the Atlantic Slope and flow to the Atlantic Ocean. The headwaters of the Broad, Catawba, and Yadkin-Pee Dee River Basins drain the eastern slopes of the Mountains. These river systems drain toward the ocean through the rolling topography of the Piedmont, where all but three of the remaining river basins originate. The Piedmont is a mosaic of broad valleys interspersed with highlands of varying topography and geology. Streams in the Piedmont are generally warmwater systems, have cobble-gravel and sand bottoms, and are of intermediate gradient and fertility.

The Fall Line marks a change in topography from the Piedmont to the flat terrain of the Coastal Plain. The North Carolina basins of the White Oak, Chowan, and Pasquotank rivers are entirely within the Coastal Plain ecoregion and are characterized by low gradient warmwater streams with sand and mud bottoms and high fertility. Natural lakes and extensive wetlands are important aquatic habitats found only in North Carolina's Coastal Plain ecoregion.

A method developed by the US Geological Survey (USGS) spatially organizes drainage areas (DAs) by dividing watersheds into successively smaller hydrologic units based on four levels: regions, subregions, accounting units, and cataloging units (Seaber et al. 1987). The hydrologic units are arranged or nested within each other, from the largest geographic area (regions) to the smallest geographic area (cataloging units). Regional hydrologic units are identified by a unique two-digit hydrologic unit code (HUC) but smaller units may represent the most useful planning unit. The HUCs and associated maps have undergone extensive review by principle federal, regional, and state water-resource agencies and are widely accepted for use in planning and data sharing (Seaber et al. 1987). In North Carolina, 12- digit HUCs are commonly used for sharing aquatic resource data; however 14-digit HUCs may also be used.

Surface water classifications are another tool used in North Carolina to manage and protect state waters. The NC Division of Water Resources (NCDWR) assigns primary classifications to freshwaters to designate the highest and best uses (e.g., drinking water supplies, recreation) for protection within the surface waters. Each classification has an associated set of water quality standards to protect those uses. All waters must at least meet the standards for Class C (fishable/swimmable) waters. The other primary classifications provide additional levels of protection for water contact recreation (Class B) and drinking water (Water Supply Classes I through V). Streams, rivers, and lakes may have several classifications applied to the same area because they protect different uses or special characteristics of the waterbody (NCDWR 2014c).

Water classification data are available from the National Hydrography Dataset (NHD), a database that interconnects and uniquely identifies the millions of stream segments or reaches

that comprise the surface water drainage systems in the United States. The NHD provides a national framework that allows information to be linked by reach address to an organization thereby allowing water quality data to be shared with other organizations, analyzed using a Geographic Information System (GIS), and easily integrated into many different types of applications to the benefit of all (USEPA 2014b). Datasets containing water classification information is available online from [http://www.horizon-systems.com/nhdplus/NHDPlusV2\\_data.php](http://www.horizon-systems.com/nhdplus/NHDPlusV2_data.php).

#### 4.5.2 Aquatic Biodiversity and Imperilment

The southeast region has the highest aquatic species diversity in the entire United States (Burr and Mayden 1992; Taylor et al. 1996; Warren et al. 2000; Williams et al. 1993). Southeastern fishes make up two-thirds of US fauna, and nearly half of the North American fish fauna (Burr and Mayden 1992). Molluscan diversity in the region is globally unparalleled, with 91% of all US mussel species found in the southeast (Neves et al. 1997). Crayfish diversity and global importance in the region rivals that of mollusks (Taylor et al. 1996), and crayfish in the southeast comprise 95% of the total species found in all of North America (Butler 2002a). North Carolina freshwaters support a significant proportion of that diversity with at least 210 freshwater fish, 125 mollusk, and 45 crayfish species native to the state.

Unfortunately, patterns of imperilment for aquatic species are similar amongst taxonomic groups. Collen et al. (2014) reports almost one in three freshwater species is threatened with extinction worldwide which, in comparison, is proportionally greater than the risk of extinction for terrestrial species (Burkhead 2012). More than two-thirds of the nation's freshwater mussel and crayfish species are extinct, imperiled, or vulnerable (Williams et al. 1993, Neves et al. 1997, Master et al. 1998). The majority of these at-risk species are native to the southeast.

- North Carolina ranks third among southeastern states in number and percentage of imperiled fishes (Warren et al. 1997).
- Freshwater mollusks are suffering even greater declines, with numerous mussel and aquatic snail species that formerly occurred in the southeast now presumed extinct (Neves et al. 1997).
- Among crustaceans listed as endangered or threatened in the United States, more than half are from the southeast (Schuster 1997).
- Twelve species of North Carolina crayfish are listed as species of concern or rare in the state, with their small native range the primary factor in their vulnerability to habitat loss and competition (Clamp 1999; Taylor et al. 1996). Threats specific to crayfish include pollution and impoundment, but competition with nonindigenous species is also a primary threat to many species (Taylor et al. 1996).

National and regional causes of declines among all aquatic taxa are widely attributed to habitat destruction and degradation and the introduction of nonnative species (Williams et al. 1993; Taylor et al. 1996; Etnier 1997; Warren et al. 1997; Collen et al. 2014). The medium-sized rivers and creeks that provide important habitat for many aquatic species are frequently impounded and substrates have

been altered by erosion and sedimentation. Habitat alteration from nonpoint source pollution and flow alteration (i.e., impoundments) is the primary cause of population declines for a large percentage of southeastern fishes considered imperiled (Etnier 1997; Collen et al. 2014). Not surprisingly, nonpoint source pollution and the effects of dams and impoundments are also the leading historic and current threats to freshwater mollusks (Bogan 1993; Neves et al. 1997; Richter et al. 1997). The complex life cycles and habitat requirements of mussels make them especially vulnerable to these perturbations (Adams 1990; Bogan 1993; Neves et al. 1997).

In North Carolina, threats to biodiversity are similar to those listed above and include point and nonpoint source pollution, hydrologic alteration, physical habitat manipulation, and pollution. In recent decades, water quality has improved in many watersheds that were historically polluted primarily by point source discharges; however, overall habitat degradation continues to threaten the health of aquatic communities. Increased development and urbanization, poorly managed crop and animal agriculture, and mining have impacted aquatic systems with point and nonpoint source inputs. Impoundments on major rivers and tributaries drastically alter the hydrologic regime of many North Carolina waterways and result in habitat fragmentation, blockage of fish migration routes, and physical habitat alterations.

The US Environmental Protection Agency (USEPA) reports that North Carolina contains approximately 37,662 river miles; 311,236 acres of lakes and impoundments; and 3,121 square miles of coastal bays (USEPA 2013). Information summarized from a USEPA Clean Watershed Needs Survey, NPDES permits, and water quality assessments indicates more than half of the rivers are rated as ‘impaired’ because they are not meeting biological criteria or due to impaired aquatic communities. Similarly, more than half of the lakes and reservoirs are reported to be impaired due to mercury contamination (USEPA 2013). In North Carolina all waters in the state are rated as impaired based on a statewide fish consumption advisory for mercury contamination (NCDPH 2014).

### **4.5.3 Aquatic Conservation Priorities, Strategies, and Recommendations**

There has been increased attention focused on analysis of aquatic biodiversity, patterns of imperilment, and threats to distill priorities for proactive management and/or conservation triage. A few efforts have gone beyond (or bypassed) identifying specific priorities to propose strategies that address long-term aquatic conservation needs and actions to address these priorities. These efforts were outlined in the 2005 WAP (NCWRC 2005). To the greatest extent possible and where applicable, this guidance, as well as more recent efforts, have been incorporated into this Plan.

The following sections outline aquatic conservation priorities, strategies, and recommendations that are applicable throughout North Carolina. The remaining portions of this chapter (Sections 4.5.4 through 4.5.20) describe the 17 river basins, which are organized alphabetically. These descriptions provide a more detailed view of the threats, needs, and conservation priorities within each basin. Priority species are identified for each basin (see Appendix H); however, a complete list of all priority species can be found in Appendix G.

#### **4.5.3.1 Aquatic Conservation Priorities**

Conservation priorities have been identified for each river basin at the cataloging unit or stream reach scale and were categorized using two tiers to indicate relative importance when considering the limited resources available for conservation initiatives. The recommendations were developed by Commission biologists through review of their field data as well as data from several agencies and research organizations. The review considered a combination of factors such as the presence of federal- or state-listed species; distribution of priority species; high species diversity; unique habitats, or high-quality habitats in the subbasin; and the importance of the watershed to downstream populations.

Priority areas identified in this chapter are represented by 12-digit hydrologic unit code (HUC) watershed boundaries and 1-km riparian corridors and characterized as Tier 1 (highest priority) and Tier 2 (high priority) recommendations for conservation. Figures depicting the locations of priority areas are provided in each river basin description. In addition to recommendations provided for each river basin, the following general recommendations are applicable statewide in all river basins. Appendix J provides a list of all HUC12 priorities statewide; this list is available for download as an Excel file from the NCWRC web page <http://www.ncwildlife.org/plan>.

#### **4.5.3.2 Conservation Strategies**

Historically, aquatic conservation and management strategies have typically focused on a few commercially or recreationally significant game fish species, with stock enhancement as a primary goal. The passage of the 1973 Endangered Species Act and 1972 Clean Water Act (with amendments) stressed ecosystem protection and allowed for focused attention on all species and their habitats. Ecosystem management is likely the most effective strategy for conserving rare aquatic species because it factors in ecological relationships, land-use patterns, and threats to habitat and water quality. It is a complicated and often costly approach and relies heavily on cooperation among federal and state agencies, local governments, private organizations, and individual citizens. However, its holistic approach can benefit all species within the watershed.

The US Fish and Wildlife Service (USFWS) has led in the development of detailed conservation strategies for mussels in the US (Biggins et al. 1997) and fishes in the southeast (Bibb et al. 2002). Both of these important documents identify specific goals and detailed strategies for achieving them. Jenkinson and Todd (1997) provided a historical perspective of mollusk management in the United States and propose general strategic guidance for habitat protection, population enhancement, harvest controls, public appreciation, and invasive species control and prevention. Some region-scale strategies have recently been drafted and are identified in the applicable river basin descriptions. Conservation efforts have only recently been focused on crayfish. Taylor et al. (2007) identify the present state of crayfish management (and crustaceans in general) and the challenges that face developing adequate management plans.

Surface water classifications are one tool that state and federal agencies use to manage and protect all streams, rivers, lakes, and other surface waters in North Carolina. Classifications and

their associated protection rules may be designed to protect water quality, fish and wildlife, or other special characteristics. Each classification has associated standards that are used to determine if the designated uses are being protected. The NC Division of Water Resources (NCDWR) have assigned some waterbodies in the state supplemental classifications as High Quality Waters (HQW) or Outstanding Resource Waters (ORW) because they either have excellent water quality or they are a significant resource to humans or wildlife (NCDWQ 2015d). The requirements to be classified as ORWs are more stringent than those for HQWs and in some circumstances, the unique characteristics of the water and resource require that a specialized management strategy be developed (NCDWQ 2011d, NCDWR 2015a, 2015d). Another supplemental classification is NCDWR’s trout water designation (Tr), which protects freshwaters for natural propagation of trout and survival of stocked trout on a year-round basis. Trout water designations are used only in the Mountain ecoregion. In addition to the best-use classifications, NCDWR also monitors waters of the state to determine if they are supporting their use classification(s) and assigned use-support ratings. These ratings are published in the most recent 303(d) impaired waterbodies list (USEPA 2014a; NCDWR 2015a).

Another conservation strategy is the listing of species for federal protection under the Endangered Species Act (ESA) and for state protection under North Carolina General Statutes. Chapter 3 Species, Section 3.1.1 provides specific information about regulatory protections. Tables provided in each river basin description (Sections 4.5.4 through 4.5.20) provide the listing status of aquatic species identified as Species of Greatest Conservation Need (SGCN). Table 4.5.1 provides a summary of the listing status designations.

Table 4.5.1 Federal and state listing status abbreviations

Federal Listing Status	State Listing Status
E – Endangered; a taxon which is in danger of extinction throughout all or a significant portion of its range.	E – Endangered; any native or once-native species of wild animal whose continued existence as a viable component of the state’s fauna is determined to be in jeopardy or listed as a federal endangered species.
T – Threatened; a taxon which is likely to become an endangered species within the foreseeable future throughout all or a significant portion of its range.	T – Threatened; any native or once-native species of wild animal which is likely to become an endangered species within the foreseeable future throughout all or a significant portion of its range or listed as a federal threatened species.
C – Candidate; taxa for which the Fish and Wildlife Service has on file enough substantial information on biological vulnerability and threat(s) to support proposals to list them as endangered or threatened.	SC – Special Concern; any species of wild animal native or once-native to North Carolina which is determined to require monitoring but which may be taken under regulations adopted under state laws.
FSC – Federal Species of Concern; an informal term not defined in the federal Endangered Species Act. Those species that appear to be in decline or otherwise in need of conservation and are under consideration for listing or for which there is insufficient information to support listing at this time.	

### 4.5.3.3 Recommendations

While much progress has been made toward understanding basic distribution of many priority species, especially fishes, information is still lacking on the distribution of some species, and population strength and trend data are rare. These gaps are especially pronounced among mollusks and crustaceans. While considerable knowledge gaps exist for freshwater mussels, they are even greater for snails and pea clams. Likewise, information vital for effective management of crayfish is insufficient and such information for microcrustaceans (e.g., water fleas, seed shrimp, scuds) is practically nonexistent. Performing extensive field surveys and collecting voucher specimens are important steps in developing conservation measures for aquatic species.

Much of the aquatic insect data tracked by the NC Natural Heritage Program (NCNHP) is provided by the Biological Monitoring group of the NC Division of Water Resources (formerly Division of Water Quality). However, there is no clear jurisdiction over most of these taxa, and there is a scarcity of biologists focused on these groups. Knowledge levels and data availability for insects, terrestrial gastropods, and arachnids are the lowest of any animal groups in the state. These taxa are an integral part of the ecosystems they share with other invertebrate and vertebrate species. Opportunities to expand our knowledge and understanding of these groups should be taken when possible, and the establishment of habitat-based projects that are mutually beneficial to these groups and to higher taxa should be a focus.

The following recommendations should be considered appropriate to implement statewide and where appropriate in all river basins.

**Surveys.** General surveys are needed to complete primary distributional status for SGCN and other priority species.

- Complete distribution and status surveys for aquatic snails, crayfish, mussels, fish, and nonnative species.
- Coordinate sampling with other resource management groups.

**Monitoring.** Long-term monitoring is critical to assessing species and ecosystem health over time and gauging the resilience of organisms to continued impacts to state waters. Studies should include identification of population trends, as well as assessment of impacts from conservation or development activities. These efforts will inform species and habitat management decisions. Long-term monitoring sites need to be identified and monitoring protocols developed for all priority species. Monitoring plans should be coordinated with other existing monitoring programs where feasible.

- Conduct long-term monitoring to assess performance of specific conservation actions: stream restoration projects; species restoration projects; improvements in flow regions below dams; improvements in best management practices (BMPs).
- Assess nonnative species impacts and monitor populations of potentially injurious nonnative species and their impacts on priority species.



- Establish protocols, schedules, and sites for long-term population monitoring.

**Research.** Research topics that facilitate appropriate conservation actions include habitat use and preferences, reproductive behavior, fecundity, population dynamics and genetics, feeding, competition, and food web dynamics. Increased understanding of life histories and status helps determine the vulnerability of priority species to further imperilment, in addition to identifying possibilities for improved management and conservation. All studies should provide recommendations for mitigation and restoration. Formal descriptions for known or putative undescribed species and investigations aimed at resolving taxonomic status are needed.

- Investigate potential for augmentation or restoration of priority species populations in restored or improved habitats.
- Resolve taxonomic problems and develop species descriptions (if required).
- Review available information and support life history investigations where lacking.
- Support investigations into impacts from habitat fragmentation, especially those due to impoundments or other anthropogenic factors.
- Focus analysis and synthesis of inventory and monitoring data and reporting to inform decision making pertaining to initial species listing and status revision.
- Investigate species vulnerability to impacts from invasive and nonnative species and exposure to chemicals (e.g., endocrine disrupting compounds) and other pollutants.

**Management Practices.** Management practices that reduce impacts and work synergistically with other conservation actions are needed to enhance the resilience of natural resources. Particular needs include preserving biodiversity, protecting native populations and their habitats, and improving degraded habitats. In addition, education about, and regulation and prevention of the introduction and spread of exotic or invasive species are vital.

- Expand aquatic species restoration efforts through increased capacity for captive culture of priority species.
- Eradicate or control invasive and injurious nonnative species within lentic and lotic systems.
- Support county soil and water conservation measures such as BMP recommendations to address sediment and erosion related to agricultural activities.
- Work through the Federal Energy Regulatory Commission (FERC) relicensing process and other opportunities to mitigate negative impacts from hydropower development and support mitigation and restoration efforts.
- Increase stormwater management, erosion control, and education along with associated inspections of all sites with potential for erosion.
- Evaluate regulatory issues and develop rules that address water quality issues and other threats to priority species and habitats.
- Work through site-specific management plans to protect and conserve waters containing federally listed species.

- Support implementation of low-impact development and better stormwater management through program coordination, cooperative projects, and technical guidance.
- Support clean-up efforts and stricter regulation of Concentrated Animal Feeding Operations (CAFOs), in addition to promoting best management practices (BMPs) and improvements for animal waste treatment.
- Identify specific priority areas for habitat conservation and restoration. Criteria include areas with high species diversity, rare species, and endemic species; specific areas that are critical to the survival of priority species (e.g., particular streams or spawning sites); and areas recognized by previous national and/or regional prioritization efforts.
- Support incentive and information programs that help reduce sedimentation and erosion (e.g., fencing livestock from streams, improve tilling practices), minimize pesticide and herbicide use, modernize wastewater treatment facilities, and so forth.
- Prioritize education and other measures to prevent the introduction or spread of invasive nonnative species, particularly crayfishes, Zebra Mussels, and land-locked river herring species (e.g., Blueback Herring, Alewife), as well as nonnative and invasive aquatic and riparian plants.

**Conservation Programs and Partnerships.** Conservation programs, incentives, and partnerships should be utilized to the fullest extent in order to preserve high-quality resources and protect important natural communities. Protective measures that utilize existing regulatory frameworks to protect habitats and species should be incorporated where applicable. Land conservation or preservation can serve numerous purposes in the face of anticipated climate change, but above all, it promotes ecosystem resilience.

- Support the strategic planning efforts of partner agencies, local governments, and other conservation organizations.
- Support and implement comprehensive land-use planning that reduces secondary or cumulative impacts upon water quality and natural resources.
- Develop and support programs that provide technical guidance and assistance to property owners and businesses on how they can reduce impacts and achieve conservation goals.
- Develop and support education and outreach programs, and distribute materials, deliver presentations, and participate in activities.
- Incorporate aquatic priorities into the NC Division of Mitigation Services (formerly NC Ecosystem Enhancement Program [NCEEP]) Watershed Enhancement Program prioritization process, into game lands management, and into game lands acquisitions.
- Support conservation and restoration of streams and riparian zones in priority areas (acquisition, easements, and buffers).
- Support the development and application of an aquatic nuisance species management plan with other agencies/groups.
- Guide academic research projects to help achieve specific conservation goals and objectives.

- Support water quality rules and watershed designations that conserve habitats for priority aquatic species. Outstanding Resource Water and High-Quality Water designations should be supported wherever the criteria are met, especially in watersheds that support priority species.
- Support local and regional land-use planning efforts to affect water quality and habitat conservation, establish riparian buffers along streams, implement low-impact development, and improve stormwater management (e.g., secondary and cumulative impacts). Support and utilize species-listing processes and associated programs to conserve imperiled species and their habitats. When warranted, make recommendations for state listing to the Commission's Nongame Wildlife Advisory Committee.
- Develop and disseminate print media, including stand-alone documents, press releases, newspaper and magazine articles, and displays.
- Improve and maintain existing web resources (mussel, crayfish, and fish atlases, etc.)
- Continue to seek opportunities for direct outreach throughout the basin.

## 4.5.4 Broad River Basin

### 4.5.4.1 River Basin Description

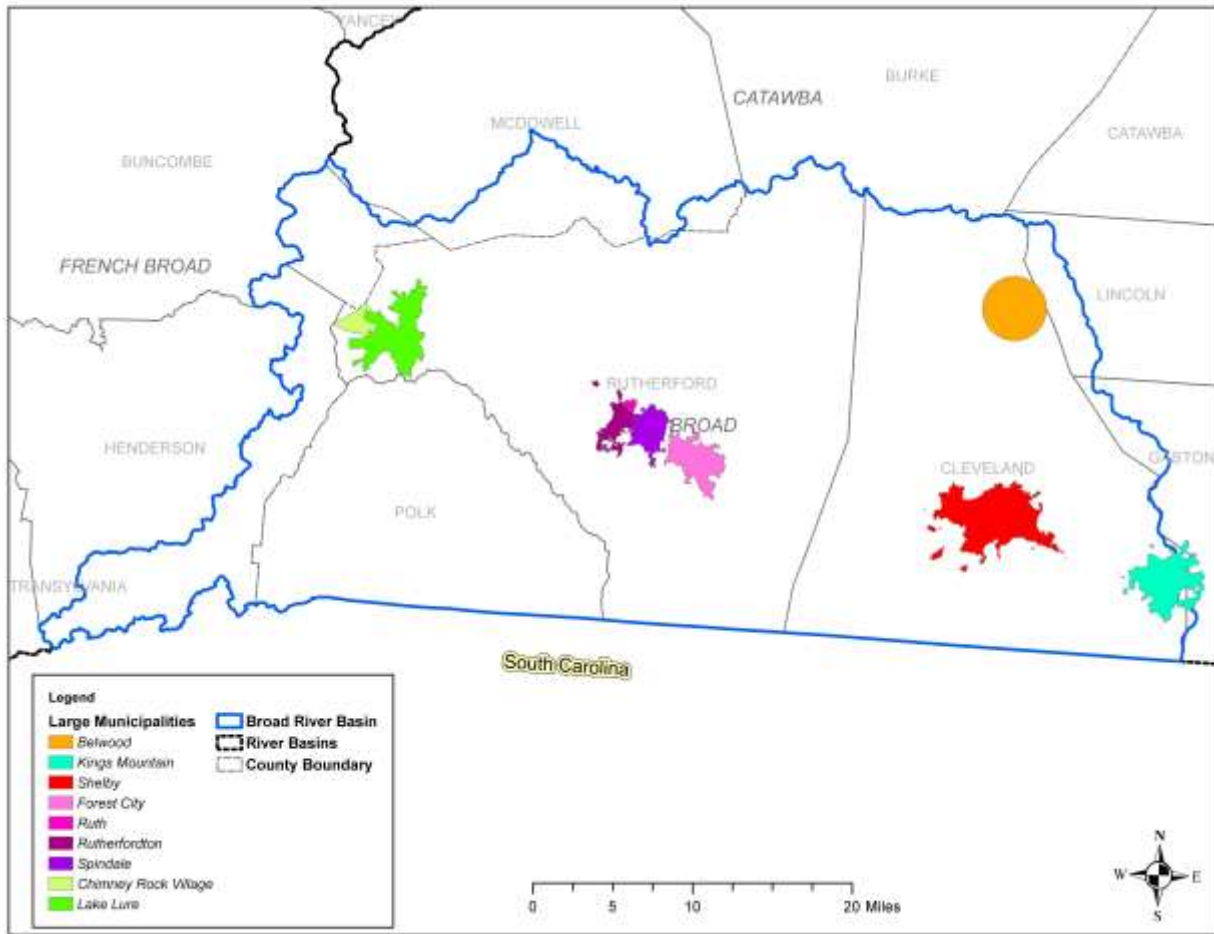
The Broad River Basin originates in North Carolina and flows into South Carolina where it is part of the Edisto-Santee River Basin. The western part of the basin includes headwaters and major tributaries that begin in the Mountain ecoregion and flow southeastward through the foothills to form the Green and Broad Rivers. In the central part of the basin, the First Broad and Second Broad Rivers drain from the easternmost part of the Mountains and flow south across the foothills and Piedmont to merge with the lower Broad River before it crosses into South Carolina. The Broad River merges with the Saluda River near Columbia, South Carolina to form the Congaree River, which flows into Lake Marion and eventually into the Atlantic Ocean. The North Carolina part of the basin covers about 1,513 square miles (28% of the entire watershed) with nearly 3,756 miles of freshwater streams and 3,159 acres of lakes (NCDWR 2015h).

Nearly 73% of the land in the basin is covered by forest or shrubland, about 22% is agricultural lands, and 3.5% is urban or developed land (NCGAP 2009). The Commission manages nearly 36,000 acres of game lands in the Broad River Basin area, including parts of the South Mountains Game Land and Green River Game Land. Crowders Mountain, Chimney Rock State Park, and Hickory Nut Gorge and Hickory Nut Falls are well known state park destinations. The North Carolina Natural Heritage Program (NCNHP) has identified numerous Significant Natural Heritage Areas, Dedicated Nature Preserves, and Managed Areas in the basin that represent exceptionally rare natural communities and features that have a very high need for conservation. Many of these locations are actively managed for biodiversity through disturbance that mimics natural processes.

Overall, stream gradients in the basin decrease as the topography changes from the Mountains to the foothills and into the rolling landscape of the Piedmont. Soils in the Piedmont generally contain greater proportions of sand and clay and have higher erosion potential than those in the upper portion of the basin. Stream habitats in the lower basin are generally dominated by runs and pools with high proportions of sandy and silty substrates. This geographic and geologic change provides a variety of habitats for both rare and common aquatic species, but the higher erosion potential can result in greater impacts from excess sediment loading from disturbed areas.

The Broad River Basin is located along the boundary with South Carolina and encompasses all or part of 10 counties: Buncombe, Burke, Cleveland, Gaston, Henderson, Lincoln, McDowell, Polk, Rutherford, and Transylvania. Municipalities in the basin range in population size from about 200 to 21,000 people and much of the population can be found around the towns of Spindale, Rutherfordton, Forest City, and the City of Shelby (NCDWQ 2008). Figure 4.5.4.1 depicts the geographic location of the Broad River Basin.

**Figure 4.5.4.1 Location of the Broad River Basin**



#### 4.5.4.2 Aquatic Resource Conditions

Surface waters of the state are assigned a classification that carries standards for protecting the best intended uses of that water. Classification categories include aquatic life, recreation, fish consumption, and water supply. Water quality is generally good for areas where data are available; however, there are problems in parts of the basin, and the lack of data for nearly half the basin provides an unclear assessment of overall water quality. It is important to note that all waters in the state are rated as impaired based on a state-wide fish consumption advisory for mercury contamination. There are more than 1,878 miles of freshwater streams in the basin that have been classified by NCDWR for best uses (NCDWR 2015a).

Some waterbodies in the basin have supplemental classifications as High-Quality Waters (HQW) or Outstanding Resource Waters (ORW) because they either have excellent water quality or they are a significant resource to humans or wildlife (NCDWQ 2014c). The requirements for classification as an ORW are more stringent than those for an HQW and in some circumstances, the unique characteristics of the water and resource require that a specialized management

strategy be developed (NCDWQ 2011d; NCDWR 2015a, 2015d). There are two HQW Special Management Strategy Areas (SMSAs) in the eastern corner of the basin (Henderson County): Green River (12,269 acres) and Lake Montonia (15 acres) (NCDWR 2015c). These areas require site-specific provisions to protect resource values (e.g., no new discharges or expansion of existing discharges) (NCAC). Table 4.5.4.1 provides information on water quality classifications and use support ratings in the basin.

**Table 4.5.4.1 High-quality and outstanding resource waters in the Broad River Basin.**

Classifications	Freshwater Miles	Percent		
		(Total Waters)	(Total Waters)	
Total Basin Waters	3,756			
Classified Waters	1,878	50	41.5	
HQW	65	1.7		
ORW	22	0.6	0.5	
<b>Use Ratings</b>				
Total Monitored	1,510.3		948	
Supporting	517.7	34.3		
Impaired	59.1	3.9		
Not Rated	21.9	1.5	948	100
No Data	911.2	60.3		

There are about 515 miles of streams in the Broad River Basin designated as trout waters. This is not the same as the Commission’s designated public Mountain Trout Waters, which is used to designate waters that support trout and are open to public fishing. In addition to the best use classifications, NCDWR also monitors state waters to determine if they are supporting their use classification(s) and assign use supporting ratings. These ratings are published in the most recent 303(d) impaired waterbodies list (NCDWQ 2014, 2015b).

#### **4.5.4.3 Aquatic Species**

There are eight Species of Greatest Conservation Need (SGCN) in the basin: two crayfishes and seven freshwater fishes. Appendix G provides a list of SGCN and other priority species for which there are knowledge gaps or management concerns. Appendix H identifies SGCN associated

with aquatic communities found in this river basin. Table 4.5.3.2 identifies the SGCN found in the Broad River Basin.

**Table 4.5.4.2 SGCN in the Broad River Basin.**

<b>Taxa Group</b>	<b>Scientific Name</b>	<b>Common Name</b>	<b>Federal/State Listing Status*</b>
CRAYFISH	<i>Cambarus lenati</i>	Broad River Stream Crayfish	- /SC
	<i>Cambarus spicatus</i>	Broad River Spiny Crayfish	- /SC
FISH	<i>Ameiurus brunneus</i>	Snail Bullhead	
	<i>Ameiurus platycephalus</i>	Flat Bullhead	
	<i>Carpionodes sp. cf. cyprinus</i>	a carpsucker	
	<i>Etheostoma thalassinum</i>	Seagreen Darter	
	<i>Moxostoma pappilosum</i>	V-lip Redhorse	
	<i>Salvelinus fontinalis</i>	Brook Trout (native)	
*See Section 4.5.3.			

#### 4.5.4.4 Threats Affecting Aquatic Species

Water quality problems are attributable to both point and nonpoint sources. Point sources are primarily wastewater treatment plants and industrial discharges. Both municipal wastewater treatment plants and industrial sources discharge colored effluents to streams in the basin, especially in the Second Broad River watershed. The impacts of these effluents at permitted levels are generally regarded as minimal, but effects on native aquatic communities from other solutes in these and other discharges are unclear. Problems with meeting permitted discharge limits have occurred at several wastewater treatment plants in the basin (NCDWQ 2003, 2008).

Most water quality problems that result in impaired ratings due to failure to meet water quality standards can be attributed to nonpoint source pollution. Sedimentation is the main water quality issue and stream sedimentation is severe across the Piedmont portion of the basin. Standards have been exceeded for turbidity in several stream segments in the basin (NCDWQ 2008). Overall, more than 34% of the monitored streams that have data available support intended uses; however, the lack of data for more than half the basin provides an unclear assessment of overall water quality.

Poorly managed pasture lands contribute substantially to overall soil and streambank erosion. Often, riparian vegetation is minimal or nonexistent and cattle have unlimited direct access to streams which contributes to habitat degradation. Overall lack of riparian vegetation is a widespread problem throughout the basin. Major causes of sedimentation in the basin are land clearing activities (e.g., construction, row crop agriculture, timber harvest, and mining), streambank erosion, and runoff from unpaved rural roads and eroding road grades (NCDWQ 2003, 2008).

Hydraulic and hydrologic alterations to streams, through accelerated streambank erosion and channel instability, contribute both directly and indirectly to habitat degradation. Streams have been channelized in both rural and developed areas in the basin. Development and urbanization also increase impervious surfaces and often produce drainage patterns and structures that speed the runoff of rainwater and alter hydrograph curves. Property along the Broad River and Lake Lure is being developed for second homes, vacation lodges, and recreational facilities such as golf courses and horse farms. Hydrologic alteration can cause flash flooding which further accelerates streambank erosion and channel degradation.

There are significant impacts to native aquatic communities in the Broad River Basin from impoundments; however, they are not as widespread as in some of the other basins in the Mountain ecoregion (e.g., Hiwassee, Little Tennessee, and Catawba). Lake Lure, Kings Mountain, and Lake Adger impoundments appear to have the greatest impact on aquatic resources. Impacts include thermal and hydrologic alteration to tailwaters, water quality and quantity issues associated with nonexistent or inadequate flow, direct effects of impoundment, fragmentation of upstream populations, and loss of genetic diversity caused by barriers between populations.

Several existing impoundments are used for water supply and new impoundments are proposed within the basin for the same reason. As human population increases in the region, water supply is an increasing burden on surface waters. Water withdrawals, impoundments, and interbasin water transfers can significantly alter habitats for native aquatic species.

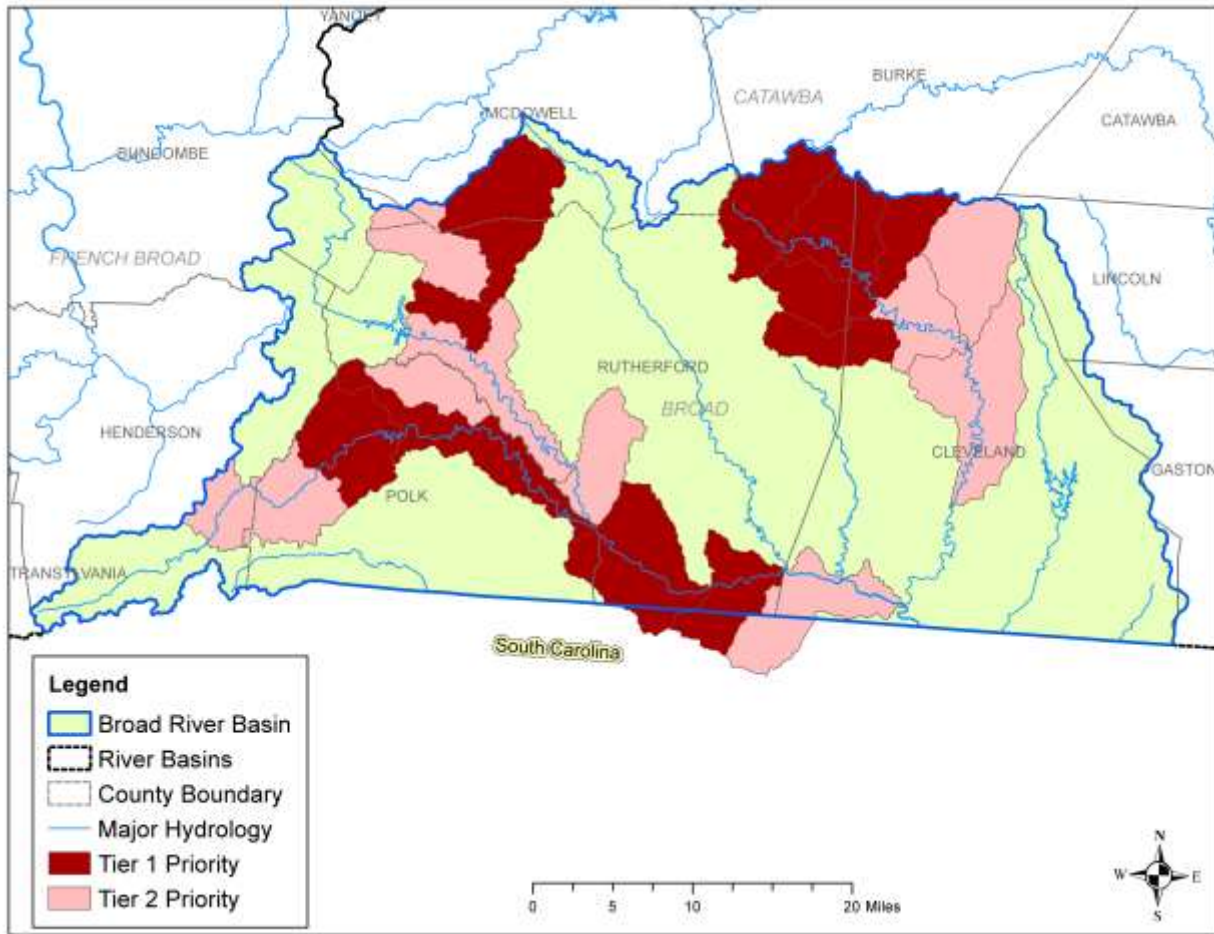
The Rusty Crayfish and other nonnative species in the Broad River Basin include the Asian Clam, Common Carp, Channel Catfish, Smallmouth Bass, Muskellunge, Rainbow and Brown Trout, and Warpaint Shiner. Some reservoirs have landlocked populations of introduced Blueback Herring and Alewife, anadromous species that normally migrate between fresh and coastal waters in areas where they are native. Nonnative vegetation can also negatively impact native aquatic communities. This includes both aquatic and riparian plant species and nonnative plant pathogens that can alter riparian vegetation and affect aquatic habitats (e.g., Hemlock Woolly Adelgid). Presently, specific impacts from nonnative species in the Broad River Basin are unclear and more information is needed to inform appropriate management actions.

#### **4.5.4.5 Recommendations**

Conservation priorities that apply statewide to all river basins are presented in Section 4.5.3.3. Priorities identified in the Broad River Basin are shown in Figure 4.5.4.2 and are included in Appendix J.



Figure 4.5.4.2 Location of priority watersheds in the Broad River Basin.



### Basin Specific Recommendations

**Surveys.** General surveys are needed to complete primary distributional status for SGCN and other priority species.

- Snails – inventory primary distribution; determine potential habitats and distribution surveys for hydrobiids
- Crayfishes – complete primary inventories and determine status of endemic species
- Mussels – complete primary inventories

**Monitoring.** Long-term monitoring is critical to assessing species and ecosystem health over time and gauging the resilience of organisms to continued impacts to state waters. Studies should include identification of population trends, as well as assessment of impacts from conservation or development activities, and invasive species. These efforts will inform species and habitat management decisions. While long-term monitoring sites have been established and baseline data gathered in most areas of the basin for fishes and crayfishes, a

comprehensive approach to long-term monitoring is still lacking for mussels. Monitoring plans should be coordinated with other existing monitoring programs where feasible.

**Research.** Research topics that facilitate appropriate conservation actions include habitat use and preferences, reproductive behavior, fecundity, population dynamics and genetics, feeding, competition, and food web dynamics. Increased understanding of life histories and status helps determine the vulnerability of priority species to further imperilment, in addition to identifying possibilities for improved management and conservation. All studies should provide recommendations for mitigation and restoration. Formal descriptions for known or putative undescribed species and investigations aimed at resolving taxonomic status are needed.

- Resolve taxonomic problems and species descriptions (if required) for mussels in the genera *Elliptio* and *Strophitus*, and putative undescribed crayfishes in the basin.
- Investigate impacts from habitat fragmentation and invasive species in the basin.
- Investigate aquatic community response to stream restoration projects in priority areas.
- Support research to improve habitat conditions in regulated rivers.

In addition to the SGCN species found in the basin (see Table 4.5.4.2), a list of knowledge-gap priority species is provided in Table 4.5.4.3.

**Table 4.5.4.3 Knowledge-gap priority species in the Broad River Basin.**

Taxa Group	Scientific Name	Common Name	Federal/State Listing Status*
CRAYFISH	<i>Cambarus howardi</i>	Chattahoochee Crayfish	
	<i>Cambarus johni</i>	Carolina Foothills Crayfish	
FISH	<i>Cyprinella labrosa</i>	Thicklip Chub	
	<i>Cyprinella zanema</i>	Santee Chub	
	<i>Notropis rubricroceus</i>	Saffron Shiner	
	<i>Corbicula fluminea</i>	Asian Clam	
MUSSEL	<i>Elliptio icterina</i>	Variable Spike	
	<i>Pyganodon cataracta</i>	Eastern Floater	
	<i>Strophitus undulatus</i>	Creeper	- / T
	<i>Utterbackia imbecillis</i>	Paper Pondshell	

\*See Section 4.5.3.

**Management Practices.** Management practices that reduce impacts and work synergistically with other conservation actions are needed to enhance the resilience of natural resources. Particular needs include preserving biodiversity, protecting native populations and their habitats, and improving degraded habitats. In addition, education about, and regulation and prevention of the introduction and spread of exotic or invasive species are vital. Specific issues in this basin include high rates of erosion and sedimentation, secondary and cumulative impacts upon water quality, riparian vegetation restoration and conservation, water supply watershed protection, and protection of headwaters.

- Incorporate management goals for aquatic community conservation and focus on restoration and enhancement of critical habitats and communities for Green River and South Mountain Game Lands.
- Reintroduce extirpated mollusk and fish species in restored or improved habitats as opportunities become available.
- Prioritize education and other measures to prevent the introduction or spread of invasive nonnative crayfishes

**Conservation Programs and Partnerships.** Conservation programs, incentives, and partnerships should be utilized to the fullest extent in order to conserve high-quality resources and protect important natural communities. Protective measures that utilize existing regulatory frameworks to protect habitats and species should be incorporated where applicable. Land conservation or preservation can serve numerous purposes in the face of anticipated climate change, but above all, it promotes ecosystem resilience.

- NC Division of Mitigation Services (NCDMS) has developed River Basin Restoration Priorities (RBRP) for the Broad River Basin and Local Watershed Plans (LWP) for the Catheys and Cove Creek watersheds (2009a).

## 4.5.5 Cape Fear River Basin

### 4.5.5.1 River Basin Description

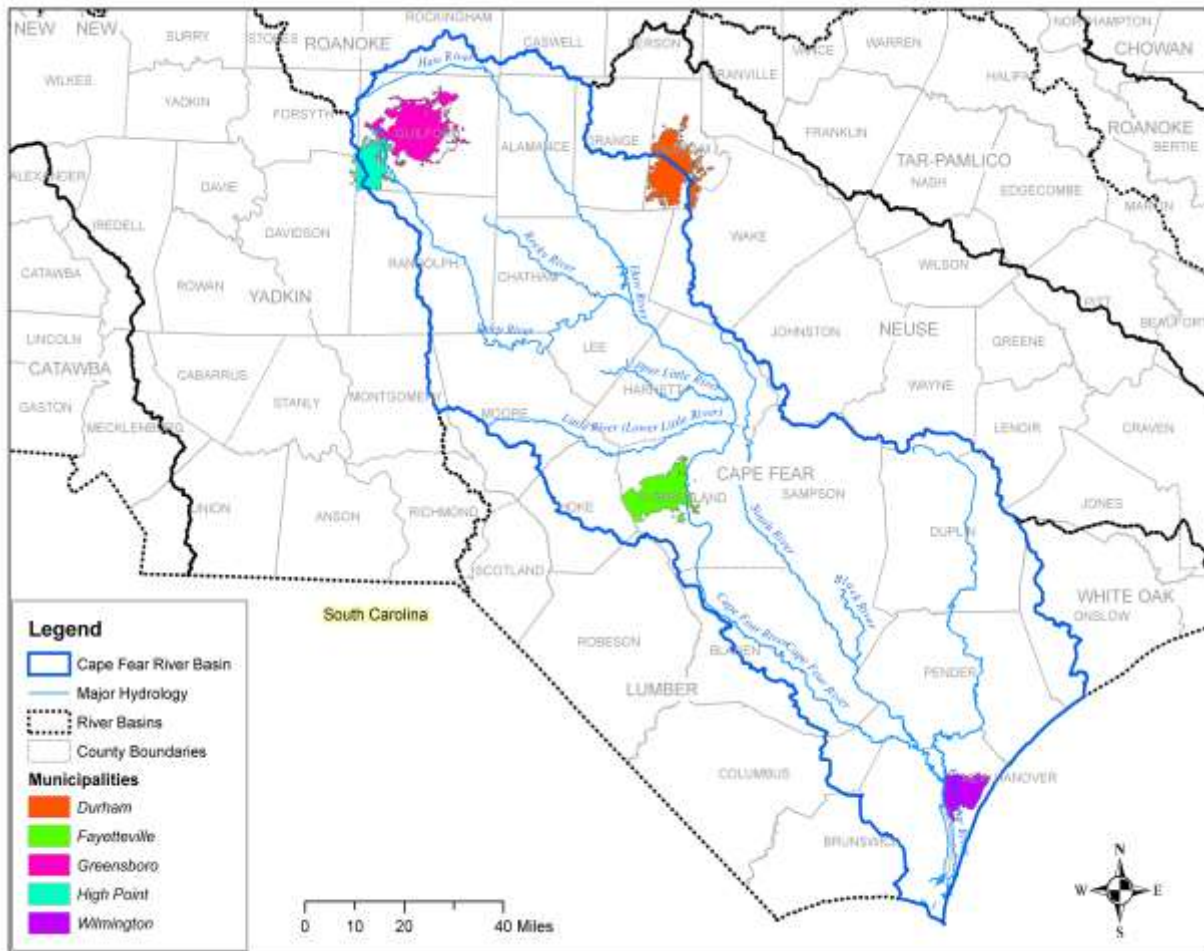
The Cape Fear River Basin is the largest river basin in North Carolina and is contained entirely within the state. The Cape Fear River flows southeast through the Piedmont ecoregion into the Coastal Plain before reaching the city of Wilmington and draining into the Atlantic Ocean. The basin covers about 9,164 square miles and has 21,300 miles of freshwater streams, 31,135 acres of freshwater lakes and reservoirs, 31,753 acres of estuarine habitat, and 47 miles of Atlantic coastline (NCDWQ 2005a; NCDWR 2015h). Major drainages in the basin include the Haw River, Deep River, Northeast Cape Fear River, Black River, and the Cape Fear River.

The Cape Fear River Basin can be characterized by three general regions: the Upper Cape Fear, including the headwaters in the Piedmont; the Middle Cape Fear, including the fall line and the Sandhills; and the Lower Cape Fear, which includes the coastal region with blackwater streams and swamps. The headwaters include the Deep River, originating near High Point, and the Haw River, originating north of Greensboro, which join to form the Cape Fear River just downstream of the B. Everett Jordan Reservoir dam. Much of the headwater area is located in and flows through highly urbanized areas, which significantly impacts water quality in the basin. Blackwater streams and rivers in the lower Cape Fear include the South River, Black River, and the Northeast Cape Fear River. Species found in the Sandhills and Coastal Plain have a high rate of endemism due to unique habitats in those ecoregions.

Land use in the basin is 42% forested, 18% wetland, 12% urban or developed, 6% grassland, and 21% agricultural (MRLC 2011; Jin et al. 2013). Public lands make up a large portion of this basin and include approximately 234,381 acres of state and federal lands. Significant public lands include the B. Everett Jordan Reservoir, Bladen Lakes State Park, and numerous game lands managed by the NC Wildlife Resources Commission (NCWRC). The estimated 2010 human population was 2,072,304, which represents about 22% of the state's total population (USCB 2012; NCDWR 2015h).

The basin encompasses all or part of 26 counties and includes 115 municipalities of varying population sizes. Sizable cities located in this basin include Durham, Greensboro, High Point, Fayetteville, and Wilmington. Figure 4.5.5.1 depicts the geographic location of the basin.

**Figure 4.5.5.1 Location of the Cape Fear River Basin.**



#### **4.5.5.2 Aquatic Resource Conditions**

Lake Michael and segments of Black River, Deep River, Little River, South River, and several freshwater streams have supplemental classifications as High-Quality Waters (HQW) or Outstanding Resource Waters (ORW) because they either have excellent water quality or they are a significant resource to humans and/or wildlife (NCDWQ 2015d). Coastal estuarine waters associated with the Intracoastal Waterway, the Cape Fear River near the Lilliput Creek, Walden Creek, and Snow’s Cut confluences, Buzzard Bay, Muddy Slough, and other coastal tributaries also carry an HWQ or ORW classification (NCDWR 2015a).

Table 4.5.5.1 provides information on water quality classifications and use support ratings in the basin.

**Table 4.5.5.1 Water quality classifications and use ratings in the Cape Fear River Basin.**

Classifications	Percent		Percent		Percent		Percent	
	Freshwater Miles	(Basin Waters)	Freshwater Acres	(Basin Waters)	Coastal Acres	(Basin Waters)	Saltwater Miles	(Basin Waters)
Total Basin Waters	10,828		68,884		31,753			
Classified Waters	9,059	83	31,208	45			9,238	
HQW	163	< 1	262	< 1			233	
ORW	129	< 1	3,623	5			0	

Use Ratings	Percent		Percent		Percent		Atlantic Coast	Percent
	Freshwater Miles	(Monitored Waters)	Freshwater Acres	(Monitored Waters)	Coastal Acres	(Monitored Waters)	Miles	(Monitored Waters)
Total Monitored	6,591		34,831		23,870		20	
Supporting	1,300	20	6,731	19	1,946	8	20	100
Impaired	501	7	4,490	13	16,995	71	0	
Not Rated	731	11	14,747	42	0	0	0	
No Data	4,060	62	8,862	26	4,929	21	0	

There are HQW and ORW Special Management Strategy Areas (SMSAs) in the basin for the Northeast Cape Fear River, Deep River, Little River, Black and South River Area, Topsail and Middle Sound Area, Masonboro Sound Area, and six additional areas totaling 124,355 ORW acres and 152,786 HQW acres (NCDWR 2015c). These areas require site-specific provisions to protect resource values (e.g., no new discharges or expansion of existing discharges) (NCAC).

There are 1,829 miles and 18,584 acres of freshwaters considered to be nutrient-sensitive waters (NSW) in the Cape Fear River Basin (NCDWR 2015a). The NSW classification applies to all waters in the Haw River and Jordan Reservoir watersheds, and is intended for those that need additional nutrient management because of greater vulnerability to excessive aquatic vegetation growth (NCDWQ 2005a).

#### 4.5.5.3 Aquatic Species

There are 35 SGCN in the basin: two aquatic snails, two crayfish, 18 freshwater or anadromous fishes, and 13 mussels. Appendix G provides a list of SGCN and other priority species for which there are knowledge gaps or management concerns. Appendix H identifies SGCN associated

with aquatic communities found in this river basin. Table 4.5.5.2 identifies the SGCN found in the Cape Fear River Basin.

**Table 4.5.5.2 SGCN in the Cape Fear River Basin.**

Taxa Group	Scientific Name	Common Name	Federal/State Listing Status*
AQ SNAIL	<i>Helisoma eucosmium</i>	Greenfield Rams-horn	
	<i>Planorbella magnifica</i>	Magnificent Rams-horn	- /E
CRAYFISH	<i>Cambarus catagius</i>	Greensboro Burrowing Crayfish	- /Sc
	<i>Procambarus ancylus</i>	Coastal Plain Crayfish	
FISH	<i>Acipenser brevirostrum</i>	Shortnose Sturgeon	E/E
	<i>Acipenser oxyrinchus</i>	Atlantic Sturgeon	E/E
	<i>Ameiurus brunneus</i>	Snail Bullhead	
	<i>Ameiurus platycephalus</i>	Flat Bullhead	
	<i>Carpionodes sp. cf. velifer</i>	Atlantic Highfin Carpsucker	- / Sc
	<i>Cyprinella sp. cf. zanema</i>	Thinlip Chub	- /Sc
	<i>Elassoma evergladei</i>	Everglades Pygmy Sunfish	
	<i>Enneacanthus chaetodon</i>	Blackbanded Sunfish	
	<i>Enneacanthus obesus</i>	Banded Sunfish	
	<i>Etheostoma collis</i>	Carolina Darter	
	<i>Etheostoma mariae</i>	Pinewoods Darter	- /SC
	<i>Heterandria formosa</i>	Least Killifish	- /Sc
	<i>Moxostoma pappillosum</i>	V-lip Redhorse	
	<i>Moxostoma sp. Carolina</i>	Carolina Redhorse	- /T
	<i>Notropis chalybaeus</i>	Ironcolor Shiner	
<i>Notropis mekistocholas</i>	Cape Fear Shiner	E/E	

Taxa Group	Scientific Name	Common Name	Federal/State Listing Status*
	<i>Noturus sp. 2</i>	Broadtail Madtom	- /Sc
	[ <i>cf. leptacanthus</i> ]		
	<i>Semotilus lumbee</i>	Sandhills Chub	- /Sc
	<i>Alasmidonta undulata</i>	Triangle Floater	- /T
	<i>Alasmidonta varicosa</i>	Brook Floater	- /E
	<i>Anodonta couperiana</i>	Barrel Floater	- /E
	<i>Elliptio marsupiobesa</i>	Cape Fear Spike	- /Sc
	<i>Fusconaia masoni</i>	Atlantic Pigtoe	- /E
	<i>Lampsilis cariosa</i>	Yellow Lampmussel	- /E
MUSSEL	<i>Lampsilis sp. 2</i>	Chameleon Lampmussel	
	<i>Lasmigona subviridis</i>	Green Floater	- /E
	<i>Toxolasma pullus</i>	Savannah Lilliput	- /E
	<i>Villosa constricta</i>	Notched Rainbow	- /Sc
	<i>Villosa delumbis</i>	Eastern Creekshell	
	<i>Villosa modioliformis</i>	Eastern Rainbow	
	<i>Villosa vaughaniana</i>	Carolina Creekshell	- /E

See Section 4.5.3.

#### 4.5.5.4 Threats Affecting Aquatic Species

The Cape Fear River Basin contains multiple areas of heavy human population density and the most populated areas are located in the Piedmont municipal regions referred to as the Triad and the Triangle (NCDWQ 2005a). The Triad is the area encompassing Winston-Salem, Greensboro, and Highpoint, and the Triangle is the area anchored by Raleigh, Durham, and Chapel Hill. All of the major urban centers in the basin are experiencing fast growth rates. As counties in the



upper basin and those along the coast experience high population growth, current capacities for drinking water and wastewater treatment will experience increased demands for service. Comparison of water supply demand projections for municipalities in the basin with percent of projected water supply available for the 2040 planning period indicates demand from growth will utilize from 50% to 99% of available water supplies in the basin (NCDWR 2014b).

The basin has numerous Concentrated Animal Feeding Operations (CAFOs), primarily swine production, with 1,349 facilities and 2,179 associated waste lagoons (NCDWR 2015i). These facilities, as well as several other impact factors in the basin, result in waters being rated as impaired, due to fecal coliform and *enterococcus* bacterial contamination, ammonia, chlorides, habitat degradation, chlorophyll *a*, low dissolved oxygen (DO), turbidity, nutrients, elevated heavy metal or cyanide levels, and other point and nonpoint pollutants (NCDWQ 2005a). While any one source may only create local impacts, the cumulative effects from multiple sources and impacts occurring throughout the basin have had a severe and long-lasting impact. Sedimentation from agriculture, forestry, and construction practices and stormwater discharge is a major issue in the basin in urbanized areas.

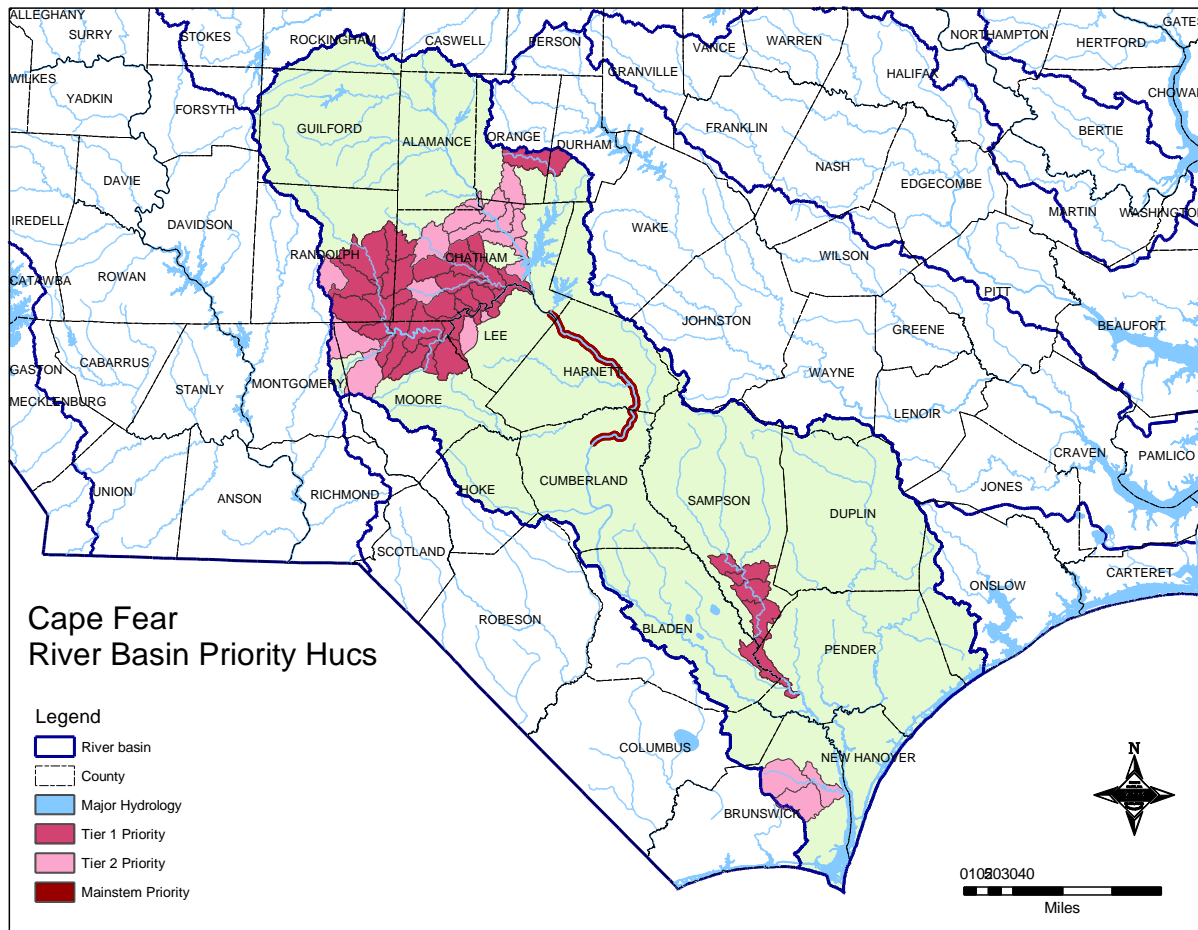
According to an NC Department of Environment and Natural Resources dam inventory (2014) there are at least 1,290 impoundments in the basin. The mainstem of the Cape Fear is interrupted by three locks and dams in the middle and lower portions of the river. The upper Cape Fear River has large barriers at Buckhorn Dam and Jordan Dam. There are also numerous smaller dams on the tributaries to the Cape Fear. The consequences of these impoundments include blocked migration routes for diadromous and resident native species, reduced recolonization and dispersal potential for multiple aquatic taxa, and unnatural flow regimes below managed dams (Williams et al. 1993; Etnier 1997; Neves et al. 1997; Warren et al. 2000; NCWRC 2005).

Invasive species (e.g., Flathead Catfish, Blue Catfish, Red Swamp Crayfish) are established in the Cape Fear River Basin and continue to negatively impact native species populations (Fuller et al. 1999; Cooper 2005) via predation and competition.

#### **4.5.5.5 Recommendations**

Conservation priorities that apply statewide to all river basins are presented in Section 4.5.3.3. Priorities identified in the Cape Fear River Basin are shown in Figure 4.5.5.2 and are included in Appendix J.

**Figure 4.5.5.2 Location of priority HUC12 watersheds in the Cape Fear River Basin.**



### Basin Specific Recommendations

**Surveys.** Distribution and status surveys need to focus on aquatic snails, crayfish, mussels, and fish believed to be declining or dependent on at-risk or sensitive communities (NCWRC 2005).

- Conduct distribution and status surveys for priority species (see Table 4.5.4.2) such as the Ironcolor Shiner, Carolina Redhorse, and Atlantic Pigtoe.

**Monitoring.** Long-term monitoring is critical to assessing species and ecosystem health over time and gauging the resilience of organisms to continued impacts to state waters. Studies should include identification of population trends, as well as assessment of conservation or development activities. These efforts will inform species and habitat management decisions. Long-term monitoring sites need to be identified and monitoring protocols developed for all priority species. Monitoring plans should be coordinated with other existing monitoring programs where feasible.

**Research.** Research topics that facilitate appropriate conservation actions include habitat use and preferences, reproductive behavior, fecundity, population dynamics and genetics, feeding, competition, and food web dynamics. Increased understanding of life histories and status helps determine the vulnerability of priority species to further imperilment, in addition to identifying possibilities for improved management and conservation. All studies should provide recommendations for mitigation and restoration. Formal descriptions for known or putative undescribed species and investigations aimed at resolving taxonomic status are needed.

- Support species descriptions for undescribed taxa (e.g., Carolina Redhorse).
- Determine the vulnerability of species across all taxa groups to emerging threats such as endocrine-disrupting chemicals (EDCs) and other compounds that are present in many of our waterways.
- Identify limiting factors of declining species (e.g. Ironcolor Shiner).

In addition to the SGCN species found in the basin (see Table 4.5.5.2), a list of knowledge-gap priority species is provided in Table 4.5.5.3.

**Table 4.5.5.3 Knowledge-gap priority species in the Cape Fear River Basin.**

Taxa Group	Scientific Name	Common Name	Federal/State Listing Status*
AQ SNAIL	<i>Cipangopaludina japonica</i>	Japanese Mysterysnail	
	<i>Cambarus davidi</i>	Carolina Ladle Crayfish	
	<i>Cambarus hystricosus</i>	Sandhills Spiny Crayfish	
CRAYFISH	<i>Procambarus pearsei</i>	Carolina Sandhills Crayfish	
	<i>Procambarus plumimanus</i>	Croatan Crayfish	
	<i>Chrosomus oreas</i>	Mountain Redbelly Dace	
	<i>Fundulus diaphanus</i>	Banded Killifish	
FISH	<i>Lepisosteus osseus</i>	Longnose Gar	
	<i>Luxilus chrysocephalus</i>	Striped Shiner	- /SC
	<i>Petromyzon marinus</i>	Sea Lamprey	
	<i>Corbicula fluminea</i>	Asian Clam	
MUSSEL	<i>Elliptio icterina</i>	Variable Spike	
	<i>Elliptio roanokensis</i>	Roanoke Slabshell	- /T

Taxa Group	Scientific Name	Common Name	Federal/State Listing Status*
	<i>Lampsilis radiata</i>	Eastern Lampmussel	- /T
	<i>Ligumia nasuta</i>	Eastern Pondmussel	- /T
	<i>Pyganodon cataracta</i>	Eastern Floater	
	<i>Pyganodon grandis</i>	Giant Floater	
	<i>Strophitus undulatus</i>	Creeper	- /T
	<i>Unio merus carolinianus</i>	Florida Pondhorn	
	<i>Utterbackia imbecillis</i>	Paper Pondshell	

\* See Section 4.5.3.

**Management Practices.** Management practices that reduce impacts and work synergistically with other conservation actions are needed to enhance the resilience of natural resources. Particular needs include preserving biodiversity, protecting native populations and their habitats, and improving degraded habitats. In addition, education about, and regulation and prevention of the introduction and spread of exotic or invasive species are vital.

- Promote programs to upgrade/increase compliance at wastewater treatment facilities and CAFOs.
- Provide support for land protection, particularly in riparian areas (acquisition, easements, etc.).
- Support well-planned stream restoration work in collaboration with other organizations.
- Support dam removal where appropriate.
- Reintroduce or augment rare mollusk and fish species populations in areas where water quality and stream habitats have recovered sufficiently to support them.
- Continue to identify areas critical to aquatic ecosystem health that can be conserved or restored.

**Conservation Programs and Partnerships.** Conservation programs, incentives, and partnerships should be utilized to the fullest extent in order to preserve high-quality resources and protect important natural communities. Protective measures that utilize existing regulatory frameworks to protect habitats and species should be incorporated where applicable. Land conservation or preservation can serve numerous purposes in the face of anticipated climate change, but above all, it promotes ecosystem resilience.

- Guide academic research projects to help achieve specific conservation goals and objectives.
- Support the development and application of an aquatic nuisance species management plan with other agencies/groups.
- Address secondary and cumulative impacts upon water quality, buffer ordinances, water supply watershed protection, headwaters protection, etc. (NCDWQ 2000a, NCWRC 2002).
- Work with and promote existing programs that help farmers reduce sedimentation/erosion (e.g., install fences to keep livestock out of streams and improve tilling practices) as well as reduce pesticide and herbicide use.

## 4.5.6 Catawba River Basin

### 4.5.6.1 River Basin Description

The Catawba River Basin is located in the south central portion of western North Carolina in the Mountain and Piedmont ecoregions. Headwaters begin in the western side of McDowell County and flow eastward into the Piedmont before turning southeast and flowing toward the North Carolina/South Carolina border. The basin covers approximately 3,285 square miles and has more than 7,940 miles of freshwater streams.

This basin, along with the Broad River Basin, forms the headwaters of the Santee-Cooper River system which flows through South Carolina to the Atlantic Ocean. There are three major river drainages in the basin:

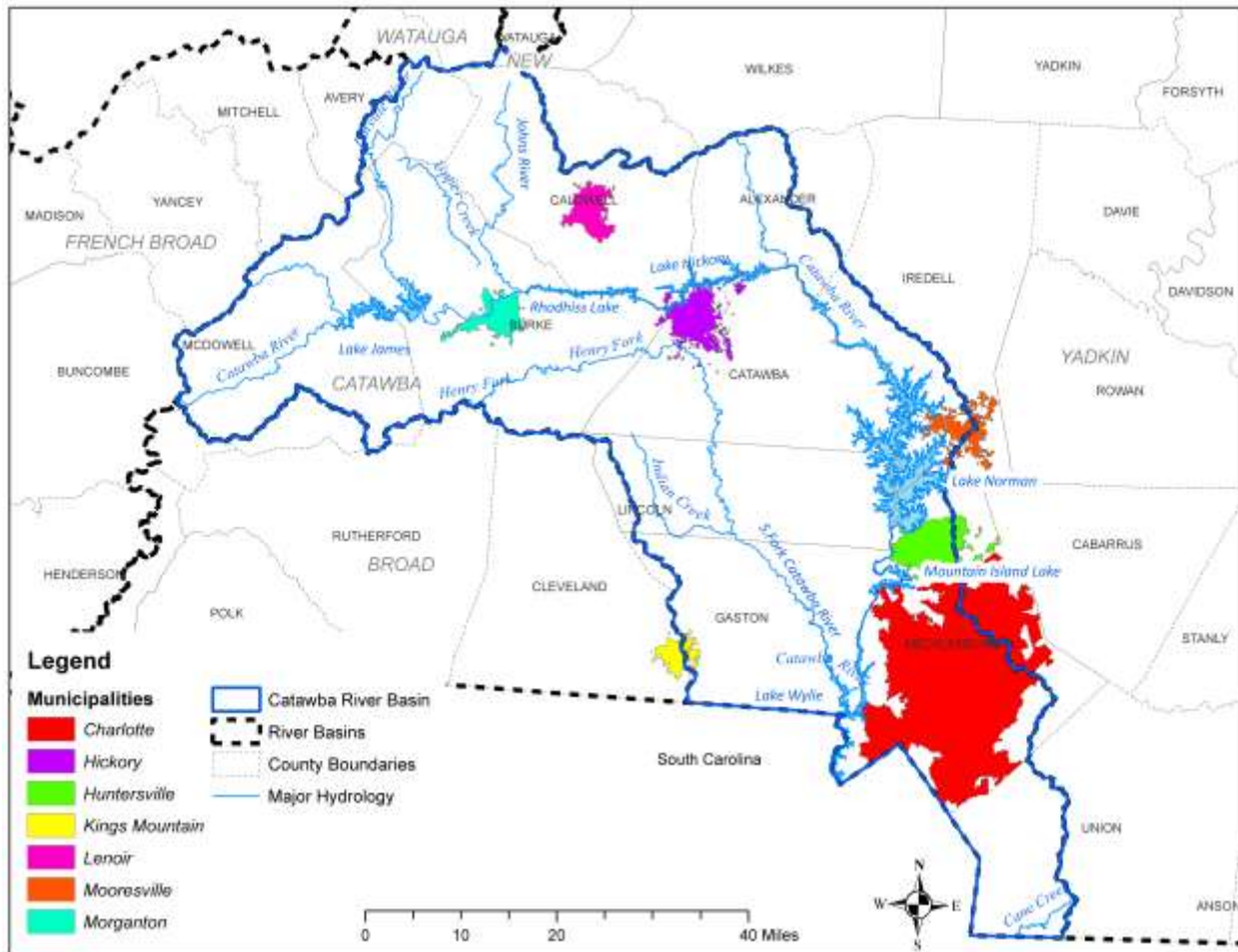
- Upper Catawba: major tributaries include Catawba River headwaters, Linville River, North Muddy Creek, Warrior Fork, Johns River, Silver Creek, Lower Creek, Little River, Gunpowder Creek, Muddy Fork, Dutchman's Creek, and Crowders Creek.
- Lower Catawba: major tributaries include Twelve Mile Creek, Six Mile Creek, Waxhaw Branch, Irwin Creek, McAlpine Creek, and Sugar Creek.
- South Fork Catawba: major tributaries include Henry Fork, Jacob Fork, Clark Creek, and Long Creek.

The basin contains the Linville River, one of only four rivers in the state designated as a Natural and Scenic River (USA National Wild and Scenic Rivers System). The Linville River flows through the Pisgah National Forest Wilderness area and into Lake James. Practically all of the Catawba River from Lake James south is impounded by a chain of dams before entering South Carolina.

Based on 2011 National Land Cover Dataset information land use in the basin was estimated to be 54% forested, 23% urban or developed, 16% agricultural, 3% grassland, and less than 1% wetland (MRLC 2011; Jin et al. 2013).

The Catawba River Basin encompasses all or portions of 11 counties and 61 municipalities, including the largest municipality in the state (Charlotte). Other large municipalities include Gastonia, Hickory, Huntersville, Lenoir, Mooresville, and Morganton. Figure 4.5.6.1 depicts the geographic location of the basin.

**Figure 4.5.6.1 Location of the Catawba River Basin.**



#### **4.5.6.2 Aquatic Resource Conditions**

There are 3,100 miles of freshwater streams and 54,363 acres of lake and reservoir waters in the basin that have been classified by NCDWR for best uses. There are 11 HQW (108,638 acres) and seven ORW (107,910 acres) Special Management Strategy Areas (SMSAs) in the basin (NCDWR 2015c). Notable areas include Armstrong Creek, Wilson Creek area, Linville River, Henry and Jacobs Fork areas, and Upper and Steele Creek areas. These areas require site-specific provisions to protect resource values (no new discharges or expansion of existing discharges) (NCAC). Table 4.5.6.1 provides information on water quality classifications and use-support ratings in the basin.

**Table 4.5.6.1 Water quality classification and rating information for the Catawba River Basin.**

	Freshwater Miles	Percent	Freshwater Acres	Percent
Total Basin Waters	7,941	-	57,063	-
Classified Waters	4,450	56	51,812	91
HQW	327	4	21	< 1
ORW	256	3	5	< 1
<b>Use Ratings</b>				
Total Monitored	3,100	-	54,363	-
Supporting	750	24	1,328	2
Impaired	438	14	3,515	6
Not Rated	17	< 1	46,068	85
No Data	1,895	61	3,453	6

Another supplemental classification is NCDWR’s trout water designation (Tr), which protects freshwaters for natural propagation of trout and survival of stocked trout on a year-round basis. There are about 632 miles of streams in the Catawba River Basin designated as trout waters. This is not the same as the Commission’s designated public Mountain Trout Waters, which is used to designate waters that support trout and are open to public fishing. These waters are classified for NCWRC management purposes as either hatchery-supported (periodically stocked with trout) or wild trout waters (high-quality waters that sustain trout populations by natural reproduction).

**4.5.6.3 Aquatic Species**

There are 15 SGCN in the basin: two crayfish species, eight freshwater or anadromous fish species, and five freshwater mussel species. Appendix G provides a list of SGCN and other priority species for which there are knowledge gaps or management concerns. Appendix H identifies SGCN associated with aquatic communities found in this river basin. Table 4.5.6.2 identifies the SGCN found in the Catawba River Basin. .



**Table 4.5.6.2 SGCN in the Catawba River Basin.**

Taxa Group	Scientific Name	Common Name	Federal/State Listing Status
CRAYFISH	<i>Cambarus aldermanorum</i>	Needlenose Crayfish	
	<i>Cambarus eeseehensis</i>	Grandfather Mountain Crayfish	
	<i>Ameiurus brunneus</i>	Snail Bullhead	
	<i>Ameiurus platycephalus</i>	Flat Bullhead	
	<i>Carpoides sp. cf. cyprinus</i>	A Carpsucker	
FISH	<i>Etheostoma collis</i>	Carolina Darter	
	<i>Etheostoma thalassinum</i>	Seagreen Darter	
	<i>Moxostoma pappillosum</i>	V-lip Redhorse	
	<i>Salvelinus fontinalis</i>	Brook Trout (Native)	
	<i>Alasmidonta varicosa</i>	Brook Floater	- /E
	<i>Lasmigona decorata</i>	Carolina Heelsplitter	E/E
MUSSEL	<i>Villosa constricta</i>	Notched Rainbow	- /SC
	<i>Villosa delumbis</i>	Eastern Creekshell	
	<i>Villosa vaughaniana</i>	Carolina Creekshell	- /E

\* See Section 4.5.3.

#### 4.5.6.4 Threats Affecting Aquatic Species

Impoundment is a major factor in the loss and degradation of habitat for priority aquatic species in the Catawba basin. All but the upper headwater reaches of the Catawba River (upstream from Lake James) are either impounded or regulated by hydropower projects (Duke Energy). Coldwater releases degrade the Lake James tailwater for many native species and it is presently managed as a stocked trout fishery. Migration of anadromous and potamodromous fishes are severely limited, if not altogether prevented by dams. The few remaining free-flowing, cool- or warmwater high-quality habitats in larger tributary streams are isolated and fragmented by the impoundment effects on the mainstem Catawba River. The total effect of

this habitat fragmentation on priority species populations is not entirely clear; however, some impacts are evident. Habitats may be recovering in some streams where species were extirpated by past habitat loss. Potential recolonization of these recovering habitats may be impossible due to barriers created by dams, impoundments, and/or intervening habitat made unsuitable by other factors.

With the exception of streams located on public lands, streams within the basin are degraded or threatened by a number of factors, including sedimentation, loss of riparian woody vegetation, water withdrawals, channelization and/or relocation, point source pollution, and nutrient loading. Ground disturbance from development activities and poorly managed agriculture are the primary sources of erosion, sedimentation, and nutrient enrichment. Point sources of pollution include wastewater treatment plants and permitted industrial discharges (much of the basin flows through highly urbanized areas). Alterations to stream channels, increased impervious surfaces (resulting in increased flashiness), and loss of riparian vegetation contribute to stream channel and bank erosion, which in turn contribute to sedimentation and other physical habitat degradation.

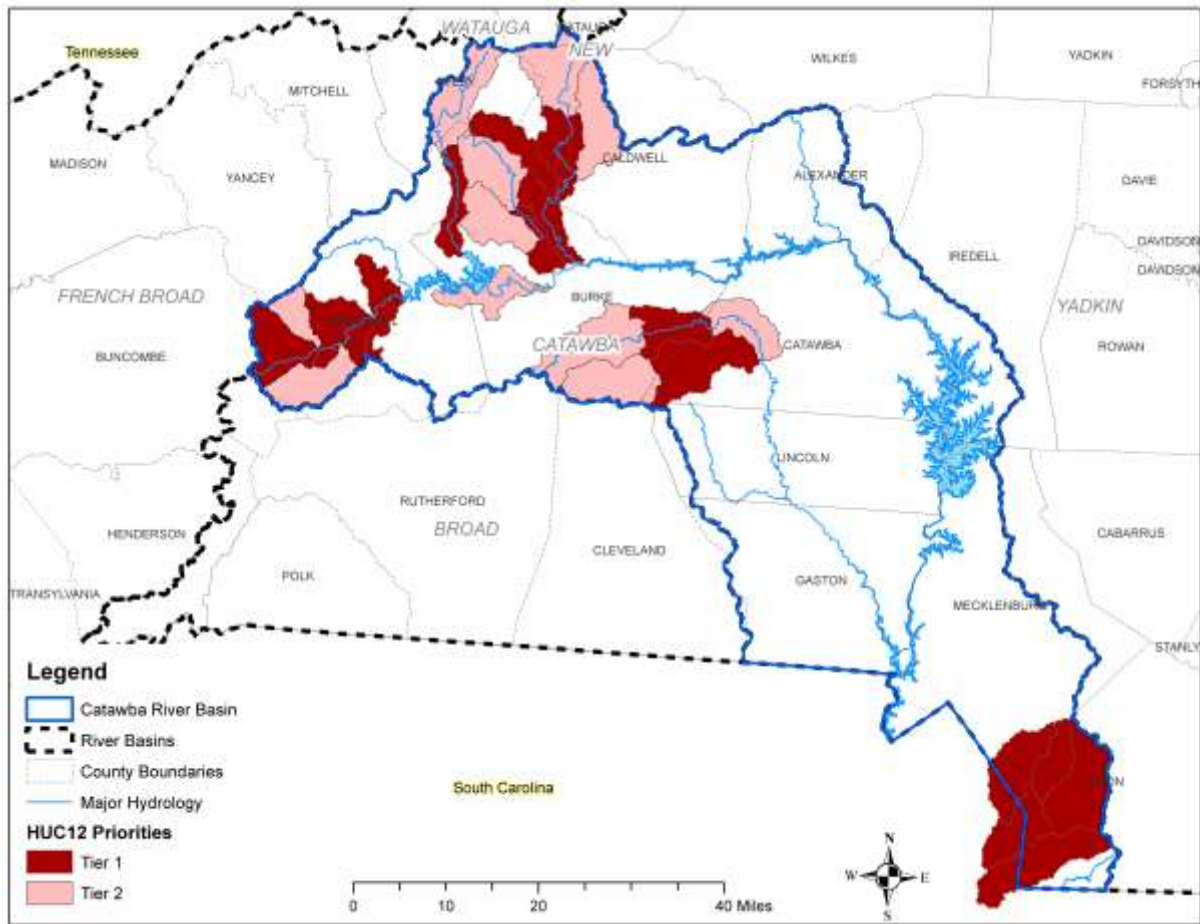
Several existing impoundments are used for water supply and new impoundments are being proposed within the basin for that purpose. As human population increases, water supply is an increasing burden on surface waters. Water withdrawals, impoundments, and interbasin water transfers can significantly alter habitats for native aquatic species. This is an emerging problem that will likely increase in importance in the near future.

Nonnative species known in the basin include Asian Clams, Virile Crayfish, Japanese Mystery Snails, Grass Carp, Blue, Channel, and Flathead catfishes, Smallmouth Bass, Muskellunge, White Bass, Yellow Bass, Rainbow and Brown trout, and even the exotic Northern Snakehead. Land-locked Blueback Herring, Alewife, and White Perch are known in several impoundments. In fact, over 33 exotic fish species have been identified in the basin (NCWRC 2005). Nonnative vegetation can also negatively impact native aquatic animal communities. This includes both aquatic and riparian plant species and nonnative plant pathogens that can alter riparian vegetation (e.g., Hemlock Woolly Adelgid). Nonnative aquatic plants are also present in the Catawba River Basin and are a known nuisance, especially in reservoirs. Specific impacts in the Catawba River Basin from these and other introduced species are unclear.

#### **4.5.6.5 Recommendations**

Conservation priorities that apply statewide to all river basins are presented in Section 4.5.3.3. Priorities identified in the Catawba River Basin are shown in Figure 4.5.6.2 and are included in Appendix J.

Figure 4.5.6.2 Location of priority watersheds in the Catawba River Basin.



### Basin Specific Recommendations

**Surveys.** General distribution of most priority species is known; however, surveys are needed to complete distributional status for some priority and invasive species (see Table 4.5.6.2).

- Snails – inventory primary distribution; determine potential habitats and distribution surveys for hydrobiids.
- Crayfishes – complete primary inventories and determine status of endemic and nonnative species.

**Monitoring.** Long-term monitoring is critical to assessing species and ecosystem health over time and gauging the resilience of organisms to continued impacts to state waters. Studies should include identification of population trends, as well as assessment of impacts from conservation or development activities and invasive species. These efforts will inform species and habitat management decisions. While long-term monitoring sites have been established and baseline data gathered in most areas of the basin for fishes and crayfishes, a comprehensive approach to long-term monitoring is still lacking for mussels. Project-specific

monitoring for species restoration in the South Fork Catawba River system and other conservation actions are also needed. Monitoring plans should be coordinated with other existing monitoring programs where feasible.

**Research.** Research topics that facilitate appropriate conservation actions include habitat use and preferences, reproductive behavior, fecundity, population dynamics and genetics, feeding, competition, and food web dynamics. Increased understanding of life histories and status helps determine the vulnerability of priority species to further imperilment, in addition to identifying possibilities for improved management and conservation. All studies should provide recommendations for mitigation and restoration. Formal descriptions for known or putative undescribed species and investigations aimed at resolving taxonomic status are needed.

- Resolve taxonomic problems and species descriptions (if required) for mussels in the genera *Elliptio* and *Strophitus*, and putative undescribed crayfishes in the basin.
- Investigate the impact of habitat fragmentation and invasive species on the basin.
- Investigate aquatic community response to stream restoration projects in priority areas.
- Investigate potential for reintroduction of priority species.
- Support research to improve habitat conditions in regulated rivers.

In addition to the SGCN species found in the basin (see Table 4.5.6.2), a list of knowledge-gap priority species is provided in Table 4.5.6.3.

**Table 4.5.6.3 Knowledge-gap priority species in the Catawba River Basin.**

Taxa Group	Scientific Name	Common Name	Federal/State Listing Status*
AQ SNAIL	<i>Cipangopaludina japonica</i>	Japanese Mystery Snail	
CRAYFISH	<i>Cambarus howardi</i>	Chattahoochee Crayfish	
	<i>Cambarus johni</i>	Carolina Foothills Crayfish	
	<i>Chrosomus oreas</i>	Mountain Redbelly Dace	
FISH	<i>Cyprinella labrosa</i>	Thicklip Chub	
	<i>Cyprinella zanema</i>	Santee Shiner [Chub]	
	<i>Notropis rubricroceus</i>	Saffron Shiner	
	<i>Notropis telescopus</i>	Telescope Shiner	

Taxa Group	Scientific Name	Common Name	Federal/State Listing Status*
MUSSEL	<i>Corbicula fluminea</i>	Asian Clam	
	<i>Elliptio icterina</i>	Variable Spike	
	<i>Pyganodon cataracta</i>	Eastern Floater	
	<i>Strophitus undulatus</i>	Creeper	- /T
	<i>Unio merus carolinianus</i>	Florida Pondhorn	
	<i>Utterbackia imbecillis</i>	Paper Pondshell	

\* See Section 4.5.3.

**Management Practices.** Management practices that reduce impacts and work synergistically with other conservation actions are needed to enhance the resilience of natural resources. Particular needs include preserving biodiversity, protecting native populations and their habitats, and improving degraded habitats. In addition, education about, and regulation and prevention of the introduction and spread of exotic or invasive species are vital. Specific issues in this basin include high rates of erosion and sedimentation, secondary and cumulative impacts upon water quality, riparian vegetation restoration and conservation, water supply watershed protection, and headwaters protection.

- Incorporate management goals for aquatic community conservation and enhancement planning for Johns River and South Mountain Game Lands.
- Continue reintroduction of extirpated mussel species in the South Fork Catawba River system and investigate restoration in other restored or improved habitats as opportunities become available.
- Prioritize education and other measures to prevent the introduction or spread of invasive nonnative crayfishes

**Conservation Programs and Partnerships.** Conservation programs, incentives, and partnerships should be utilized to the fullest extent in order to preserve high-quality resources and protect important natural communities. Protective measures that utilize existing regulatory frameworks to protect habitats and species should be incorporated where applicable. Land conservation or preservation can serve numerous purposes in the face of anticipated climate change, but above all, it promotes ecosystem resilience.

- Support NCDMS Watershed Restoration Plans (WRPs) (see NCEEP 2004) and priorities (see NCEEP 2007) for the entire basin and Local Watershed Plans (LWPs) and Project

Atlases for five smaller units (see MACTEC, NCEEP, and WPCG 2006). Available online:

<http://portal.ncdenr.org/web/wq/ps/bpu/watershed-plan-map> and  
<http://portal.ncdenr.org/web/eep/rbrps/catawba>

- The NCDWR has prepared a Catawba River Basin Water Resources Plan to “determine the water capacity of the Catawba River to serve future populations and at the same time to identify any potential trouble-spots or conflicts related to water supply and its demand” (NCDWR 2007). The Catawba-Wateree Basin Advisory Commission helps administer water issues in the basin and is a source for much information associated with those issues. Available online:  
[http://www.ncwater.org/files/publications/Final Draft Catawba River Basin Plan 2007.pdf](http://www.ncwater.org/files/publications/Final_Draft_Catawba_River_Basin_Plan_2007.pdf) and <http://portal.ncdenr.org/web/wq/river-basin-advisory-commission/catawbarbac>
- The Catawba River District Partners, the Catawba and Foothills land conservancies, Catawba Riverkeeper, and many other non-governmental organizations (NGOs) are active in the basin and are potential partners. See NCDWR Basinwide Plan for more information (available online <http://portal.ncdenr.org/web/wq/ps/bpu/basin/catawba>).

## 4.5.7 Chowan River Basin

### 4.5.7.1 River Basin Description

The Chowan River is formed at the confluence of the Nottoway and Blackwater rivers near the border of Virginia and North Carolina, and its waters flow southeast to the Albemarle Sound. The Chowan River is approximately 50 miles long, and the North Carolina portion of the basin is composed of two major drainages: Chowan River and Meherrin River. Major tributaries to the Chowan River include the Meherrin River, Potecasi Creek, Wiccacon River, Bennetts Creek, Indian Creek, and Rockyhock Creek.

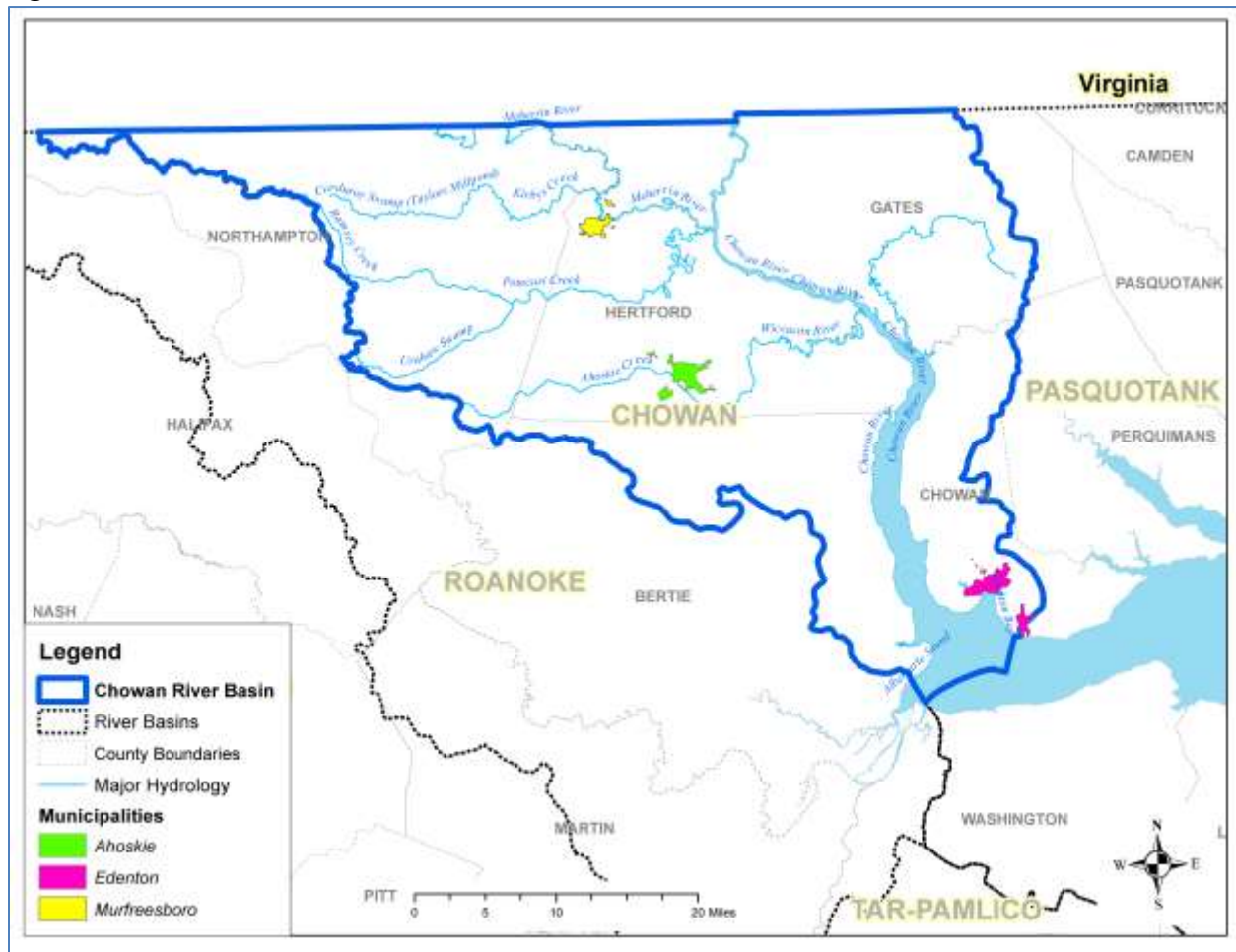
The Chowan River Basin is part of the Albemarle-Pamlico Estuarine system, the second largest estuarine system in the United States. The headwaters of the Chowan River begin in the Coastal Plain ecoregion of Virginia, where 75% of the basin is located. The basin enters North Carolina in the northeastern portion of the state. Along with the Roanoke River, the Chowan supplies most of the fresh water supply to the Albemarle Sound. Fishes move between the Chowan, Roanoke and Pasquotank River basins freely as a result of the common connection with Albemarle Sound (NCDWQ 2007a).

As the twelfth largest river basin in the state, the Chowan River Basin is one of the smaller basins with a watershed of 1,298 square miles in the state. The basin contains about 1,124 miles of freshwater streams, 1,787 acres of lakes and impoundments, and 16,500 acres of estuarine waters (NCDWQ 2007a; NCDWR 2015a).

Land use in the basin is 40% forested, 27% agricultural, 20% wetland, 4% grassland, and 6% urban or developed (NCDWR 2015b). Land in this area is very flat and the geology consists of alternating layers of sand, silt, clay and limestone. Low flow over the warmest months of the year limits the ability of streams to maintain high DO levels (NCDWQ 2007a). The region has slow natural drainage. Many streams are swamp systems, and many man-made ditches have been installed to accommodate drainage for agriculture (NCDWQ 2011b). Stream swamp systems periodically have no visible flow or low flow, usually during the summer, but flowing water should be present in swamp streams during the winter.

The North Carolina portion of the basin includes all or part of five counties: Northampton, Hertford, Gates, Bertie and Chowan. There are 19 municipalities in the basin and the largest are Edenton, Ahoskie, and Murfreesboro. Human population density is about 44 persons per square mile based on an estimated population size of 61,034 people, which is less than 1% of North Carolina's total population (NCDWQ 2007a, 2009; USCB 2012). Figure 4.5.7.1 depicts the geographic location of the basin.

Figure 4.5.7.1 Location of the Chowan River Basin.



#### 4.5.7.2 Aquatic Resource Conditions

The Chowan River Basin was the first waterbody in the state to be designated NSW. This designation protects areas with water quality problems associated with excessive plant growth resulting from nutrient enrichment, likely from nonpoint sources (fertilizer in runoff from agriculture and waste from confined animal operations), and nuisance algae blooms associated with excess nutrient loads. Table 4.5.7.1 provides information on water quality classifications and use support ratings in the basin.



**Table 4.5.7.1 High-quality and outstanding resource waters and use ratings in the Chowan River Basin.**

Classifications	Percent		Percent		Percent		Percent	
	Freshwater Miles	(Basin Waters)	Freshwater Acres	(Basin Waters)	Coastal Acres	(Basin Waters)	Coastal Miles	(Basin Waters)
Total Basin Waters	2,338		1,787		16,500			
Classified Waters	1,124							
HQW								
ORW								

Use Ratings	Percent		Percent		Percent		Percent	
	Freshwater Miles	(Monitored Waters)	Freshwater Acres	(Monitored Waters)	Coastal Acr	(Monitored Waters)	Coastal Miles	(Monitored Waters)
Total Monitored	793							
Supporting	154							
Impaired	59							
Not Rated	76							
No Data	505							

The entire area of the Albemarle Sound is rated impaired due to a dioxin fish consumption advisory issued by the NC Department of Health and Human Services (NCDHHS 2014). Nearly all of the 16,500 acres of estuarine waters are ranked as supporting aquatic life. Other factors that contribute to impaired ratings include fecal coliform and *enterrococcus* bacteria contamination from confined animal operations and agricultural activities (NCDWQ 2007a).

Many streams in the Chowan River Basin have been classified as HQW and approximately 100 miles of the Chowan River are considered an Aquatic Significant Natural Heritage Area by the NCNHP. The Chowan River receives this designation because of the diversity of its freshwater mussel populations, many of which are rare and vulnerable.

The Chowan River and its tributaries provide critical habitat for some anadromous fish species and is known for some of the best fishing in the state, with Largemouth Bass, Bluegill, Chain Pickerel, Black Crappie, and Yellow Perch being some of the most sought after species. Recent harvest restrictions were enacted on the River Herring fishery due to the declining stock, which may be associated with water quality conditions (NCDWQ 2007a).

There are no major reservoirs in the North Carolina portion of the basin but the NC Department of Environment and Natural Resources Dam Inventory (NCDEMLR 2014) reports there are 22 impoundments of varying sizes in the basin. Most were built to provide recreation or irrigation waters and some were constructed as millponds.

#### 4.5.7.3 Aquatic Species

There are 12 SGCN in the basin: one crayfish, eight fishes, and three mussel species. Appendix G provides a list of SGCN and other priority species for which there are knowledge gaps or management concerns. Appendix H identifies SGCN associated with aquatic communities found in this river basin. Table 4.5.7.2 identifies the SGCN found in the Chowan River Basin.

**Table 4.5.7.2 SGCN in the Chowan River Basin.**

Taxa Group	Scientific Name	Common Name	Federal/State Listing Status*
CRAYFISH	<i>Orconectes virginiensis</i>	Chowanoke Crayfish	- /SC
	<i>Acipenser brevirostrum</i>	Shortnose Sturgeon	E/E
FISH	<i>Acipenser oxyrinchus</i>	Atlantic Sturgeon	E/E
	<i>Ameiurus platycephalus</i>	Flat Bullhead	-/-
	<i>Enneacanthus chaetodon</i>	Blackbanded Sunfish	-/-
	<i>Enneacanthus obesus</i>	Banded Sunfish	-/-
	<i>Moxostoma pappillosum</i>	V-lip Redhorse	-/-
	<i>Notropis bifrenatus</i>	Bridle Shiner	- /E
	<i>Notropis chalybaeus</i>	Ironcolor Shiner	-/-
	<i>Alasmidonta undulata</i>	Triangle Floater	- /T
	MUSSEL	<i>Anodonta implicata</i>	Alewife Floater
<i>Lampsilis cariosa</i>		Yellow Lampmussel	- /E

#### 4.5.7.4 Threats Affecting Aquatic Species

Invasive species (e.g., Asian Clam, Red Swamp Crawfish, Channel Catfish) have become established in the Chowan River Basin and continue to negatively impact native species populations.

In the Chowan River Basin, elevated mercury levels have been measured in long-lived piscivorous (fish-eating) predator fish. The NCDHHS, Division of Public Health has posted a fish consumption advisory for the Chowan River Basin that includes all Largemouth Bass, Black Crappie, Catfish, Chain Pickerel, and Warmouth; Yellow Perch and Bowfin (or Blackfish) caught east of I-85; and for Black Crappie caught south and east of I-95 for mercury contamination (NCDWQ 2011b). Other fish consumption advisories in the basin include an advisory for dioxin contamination for Catfish and Carp caught in the Albemarle Sound (NCPH 2015).

There are 51 permitted Concentrated Animal Feeding Operations (CAFOs) in the Chowan River Basin with 100 waste lagoons associated with the facilities. Waste from these sites contains high levels of nutrients (e.g., nitrogen and phosphorus) in addition to fecal coliform bacteria and any chemical compounds, such as antibiotics or hormone products used in commercial feeding operations (NCDWR 2015b). Animal-waste lagoons and spray fields that discharge near or into aquatic environments through runoff, percolation into groundwater, and volatilization of ammonia and the release of bacterial contamination can significantly degrade water quality and endanger human and animal health (Mallin 2003; Mallin and Cahoon 2003).

Chronic episodes of hypoxia exist in the Chowan River and its tributaries in most years during seasonally hot weather. Dissolved oxygen levels frequently fall below 3.0 mg/l, which negatively affects aquatic biota. Cyclonic events and their accompanying rainfall, storm surge, inundation, and flushing of bottomland swamp habitats have occurred repeatedly within the basin since 1995. These tropical events exacerbate an already fragile summer ecosystem, which leads to lower DO levels that can produce major fish kills within the basin (NCDWQ 2007a).

There are no interbasin transfers between the Chowan and other river basins. Water withdrawals occur primarily for agricultural purposes (NCDWQ 2007a). Nonpoint pollution sources that degrade water quality include agriculture, animal operations, urban development, forestry operations, stormwater discharge, rural residential development, hydrologic modifications, and septic systems. Point pollution sources in the basin may include municipality wastewater treatment plants, industrial facilities, and urban and industrial stormwater systems.

Soil erosion and runoff of fertilizer and animal waste caused by farming has been a concern within the basin. However, farmers have taken positive steps to reduce runoff effects which have resulted in 123,244 fewer tons of eroding soils each year (NCOEE 2015).

Historically, dioxin, a by-product of paper mill bleaching practices, degraded water quality and negatively affected aquatic biota. However, new bleaching technologies have reduced contaminants from paper plant wastewater that enter the basin (NCOEE 2015).

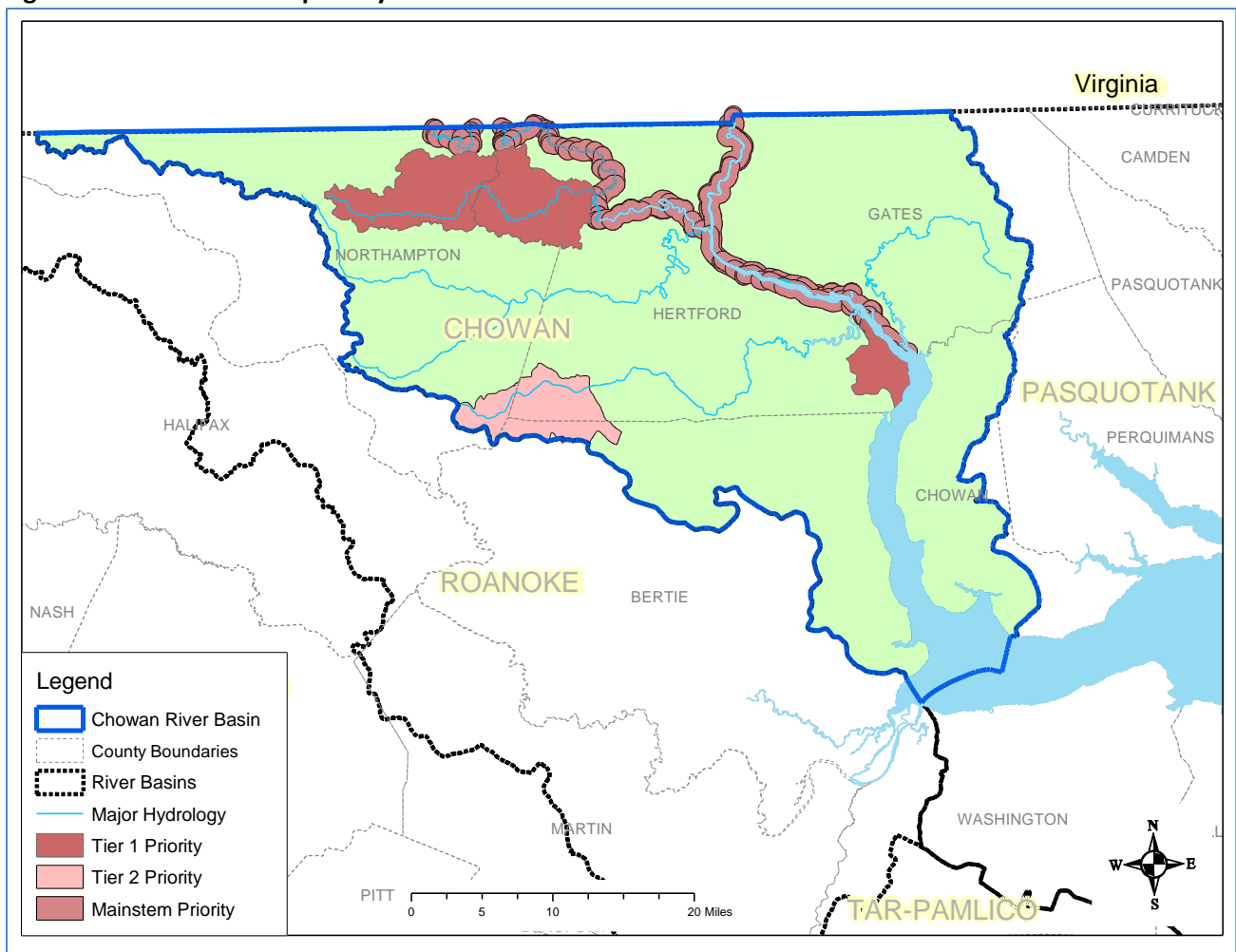
Two of the five counties in the basin are expected to experience growth rates in excess of 10% by 2020. As the counties in the Chowan River Basin continue to grow along the inner waterways there will likely be a loss of natural areas and an increase in the amount of impervious surface associated with new homes and businesses (NCDWQ 2007a).

Sea level rise has the potential to dramatically alter North Carolina’s coast and estuary systems. Coastal infrastructure, residential properties and industry are threatened and water quality conditions will change (NCDWQ 2007a).

#### 4.5.7.5 Recommendations

Conservation priorities that apply statewide to all river basins are presented in Section 4.5.3.3. Priorities identified in the Chowan River Basin are shown in Figure 4.5.7.2 and are included in Appendix J.

**Figure 4.5.7.2 Location of priority watersheds in the Chowan River Basin.**



## Basin Specific Recommendations

**Surveys.** General surveys are needed to complete primary distributional status for SGCN and other priority species (see Appendix #).

- Fishes – determine distribution of priority species (e.g., Bridle Shiner, Blackbanded Sunfish, and V-lip Redhorse).
- Mussels – determine distribution of priority species (e.g., Yellow Lampmussel, Alewife Floater, and Eastern Pondmussel).
- Crayfish – conduct a baseline distribution survey for *Cambarus sp. C*.
- Snails – conduct baseline distribution surveys for all species.

**Monitoring.** Long-term monitoring is critical to assessing species and ecosystem health over time and gauging the resilience of organisms to a changing climate. Studies should include identification of population trends, as well as assessment of impacts from conservation or development activities. These efforts will inform future decisions on how to manage species and their habitats. Long-term monitoring sites need to be identified and monitoring protocols developed for all priority species. Monitoring plans should be coordinated with other existing monitoring programs where feasible.

- Identify long-term monitoring sites and develop monitoring protocols for priority species (e.g., Ironcolor Shiner, Triangle Floater, and Chowanoke Crayfish).

**Research.** Research topics that facilitate appropriate conservation actions include habitat use and preferences, reproductive behavior, fecundity, population dynamics and genetics, feeding, competition, food web dynamics. Increased understanding of life histories and status helps determine the vulnerability of priority species to further imperilment, in addition to identifying possibilities for improved management and conservation. All studies should provide recommendations for mitigation and restoration. Formal descriptions for known or putative undescribed species and investigations aimed at resolving taxonomic or evolutionary status of locally variable forms are needed.

- Study habitat use and life-history characteristics of priority species (e.g., Atlantic Sturgeon, Chowanoke Crayfish, and V-lip Redhorse)
- Determine impacts of nonnative species on priority species.
- Support taxonomic research for priority species (e.g., Lake Phelps Killifish and *Cambarus sp.C*).
- Support genetics research that informs augmentation policy.
- Support development of captive propagation techniques for priority species (e.g., Bridle Shiner, Banded Sunfish, and Alewife Floater)

In addition to the SGCN species found in the basin (see Table 4.5.7.2) a list of knowledge-gap priority species is provided in Table 4.5.7.3.

**Table 4.5.7.3 Knowledge-gap priority species in the Chowan River Basin.**

Taxa Group	Scientific Name	Common Name	Federal/State
			Listing Status*
FISH	<i>Etheostoma vitreum</i>	Glassy Darter	
	<i>Fundulus diaphanus</i>	Banded Killifish	
	<i>Lepisosteus osseus</i>	Longnose gar	
	<i>Percina roanoka</i>	Roanoke Darter	
	<i>Petromyzon marinus</i>	Sea Lamprey	
	<i>Corbicula fluminea</i>	Asian Clam	
	<i>Elliptio fisheriana</i>	Northern lance	
MUSSEL	<i>Elliptio icterina</i>	Variable Spike	
	<i>Lampsilis radiata</i>	Eastern Lampmussel	- /T
	<i>Ligumia nasuta</i>	Eastern Pondmussel	- /T
	<i>Pyganodon cataracta</i>	Eastern Floater	
	<i>Unio merus carolinianus</i>	Florida Pondhorn	
	<i>Utterbackia imbecillis</i>	Paper Pondshell	

\* See Section 4.5.3.

**Management Practices.** Management practices that reduce impacts and work synergistically with other conservation actions are needed to enhance the resilience of natural resources. Particular needs include preserving biodiversity, protecting native populations and their habitats, and improving degraded habitats.

- Support efforts to restore the native aquatic community (e.g., reintroduction or augmentation).
- Support acquisition of land that is adjacent to current conservation holdings or priority watersheds.
- Support other regulatory agencies to minimize impacts on species and habitats

## 4.5.8 French Broad River Basin

### 4.5.8.1 River Basin Description

The French Broad River Basin in North Carolina encompasses 2,830 square miles, including 4,136 stream miles, and is entirely within the Mountain ecoregion. The headwaters are entirely within North Carolina. The basin drains from the north and western slopes of the Black Mountains, the highest range in the eastern United States. The upper mainstem French Broad River system drains from the high mountains of the Blue Ridge and flows through the broad, flat valley of the Asheville Basin.

The French Broad River Basin in North Carolina is composed of three major subbasins, each of which individually flow northwest into Tennessee: French Broad River, Pigeon River, and Nolichucky River.

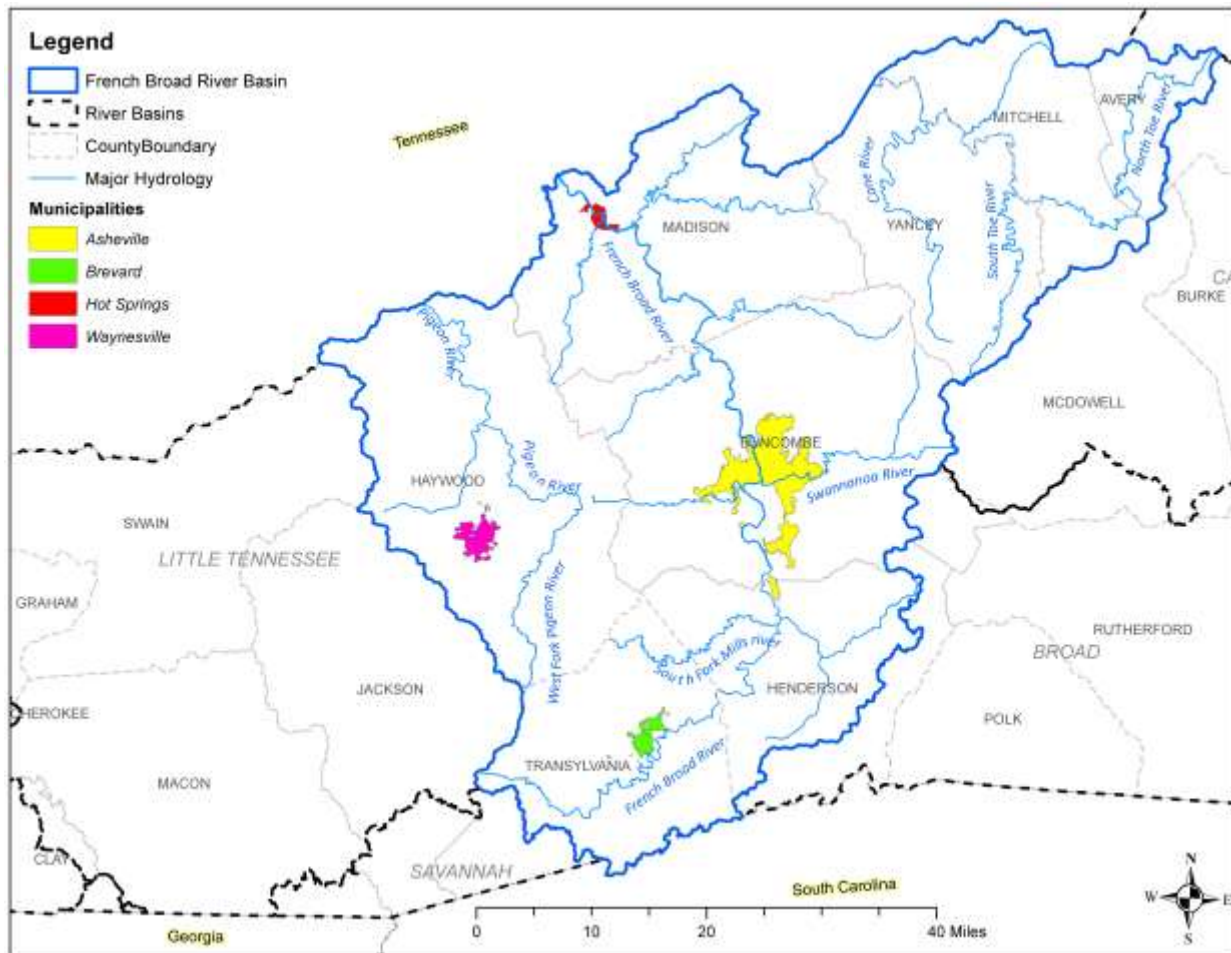
- Within the Asheville Basin, the French Broad and tributaries are relatively low gradient and share many habitat characteristics with streams in more lowland areas. Consequently, a number of aquatic species more typical of the Valley and Ridge, Piedmont, and even Coastal Plain are known to live in this part of the French Broad and nowhere else in the Blue Ridge Mountains. Near the city of Asheville, the French Broad flows out of the Asheville Basin and descends a relatively steep, narrow gorge before entering Tennessee. There are no major dams and reservoirs on the mainstem French Broad in North Carolina; however, there are three run-of-river impoundments with small detention pools (Craggy, Capitola, and Redmon). There are multiple small dams and impoundments on larger tributaries (e.g., Lake Julian, Beetree Reservoir, Enka Lake) and many more on smaller streams, especially in the upper portion of the watershed in Henderson and Transylvania counties.
- The topography of the Pigeon River watershed is similar, with high-gradient headwaters, a relatively flat midsection, and a steep gorge near the Tennessee border. Dams and impoundments in the Pigeon River subbasin include Walters Dam/Waterville Lake (with a 12-mile bypassed reach downstream), Lake Junaluska, Allen Creek Reservoir, and Lake Logan.
- The midsection of the Nolichucky River watershed lacks substantial flat areas and remains more high gradient and gorge-like throughout its length in North Carolina. While there are a few small impoundments on minor tributaries, there are no dams on the Nolichucky River and its major tributaries.

Approximately 77% of the basin is forested, 11% is agriculture, 11% is considered developed, 1% is grassland, and less than 1% is wetlands (MRLC 2011; Jin et al. 2013). Much of the forested land is at the higher elevations and lies within the boundaries of Pisgah National Forest and Blue Ridge

Parkway, with a portion in the Great Smoky Mountains National Park. Most agricultural and developed lands are concentrated within the river valleys, though residential development is occurring on increasingly steeper slopes.

The basin contains all or portions of eight counties (Avery, Buncombe, Haywood, Henderson, Madison, Mitchell, Transylvania, and Yancey), and all or portions of 27 municipalities, including Asheville, Brevard, Hot Springs, and Waynesville. Figure 4.5.8.1 depicts the geographic location of the basin.

**Figure 4.5.8.1 Location of the French Broad River Basin.**



#### 4.5.8.2 Aquatic Resource Conditions

Water quality is generally good for areas where data are available; however, there are problems (described below) in parts of the basin, and the lack of data for nearly half the basin provides an unclear assessment of overall water quality. It is important to note that all waters in the state are rated as impaired based on a state-wide fish consumption advisory for mercury contamination. There are more than 4,700 miles of freshwater streams in the basin that have



been classified by NCDWR for best uses (NCDWR 2015d). Table 4.5.8.1 provides information on water quality classifications and use-support ratings in the basin.

**Table 4.5.8.1 Water quality classifications and use ratings in the French Broad River Basin.**

Classifications	Freshwater Miles	Percent	
		(Basin Waters)	(Basin Waters)
Total Basin Waters	8,390	-	-
Classified Waters	4,715	56	65
HQW	698	8	19
ORW	657	8	0

Use Ratings	Freshwater Miles	Percent	
		(Monitored Waters)	(Monitored Waters)
Total Monitored	3,995	-	-
Supporting	776	20	< 1
Impaired	309	8	10
Not Rated	58	1	15
No Data	2852	71	75

North Carolina Division of Water Resources’ trout water designation (Tr) is a supplemental classification that protects freshwaters for natural propagation of trout and survival of stocked trout on a year-round basis. There are about 2,545 miles of streams in the French Broad River Basin designated as trout waters. This is not the same as the Commission’s designated public Mountain Trout Waters, which is used to designate waters that support trout and are open to public fishing.

There are a total of 50,117 acres of HQW Special Management Strategy Areas (SMSAs) in the basin: the East Fork and West Fork of the French Broad River; Crab, Williamson, Laurel, and Catheys creeks; and Rocky, Rockbrook Camp, and Keystone Camp branches (NCDWR 2015c). There are 231,580 acres of ORW SMSAs for Big Laurel and Spring creeks, South Toe River and Tributaries Area, Cataloochee Creek Area, South Fork Mills River, and Rough Creek Area. There are also 163,614 acres of HQW SMSAs that span the Little Tennessee and French Broad River

Basins. The SMSAs require site-specific provisions to protect resource values (e.g., no new discharges or expansion of existing discharges) (NCAC).

### 4.5.8.3 Aquatic Species

There are 26 SCGN in the basin: two amphibian species, one crayfish species, 19 freshwater fish species, and four freshwater mussel species. Appendix G provides a list of SGCN and other priority species for which there are knowledge gaps or management concerns. Appendix H identifies SGCN associated with aquatic communities found in this river basin. Table 4.5.8.2 identifies the SGCN found in the French Broad River Basin.

**Table 4.5.8.2 SGCN in the French Broad River Basin.**

Taxa Group	Scientific Name	Common Name	Federal/State Listing Status*
AMPHIBIAN	<i>Cryptobranchus alleganiensis allaganiensis</i>	Eastern Hellbender	- /SC
	<i>Eurycea junaluska</i>	Junaluska Salamander	- /T
CRAYFISH	<i>Cambarus reburus</i>	French Broad River Crayfish	
	<i>Ameiurus brunneus</i>	Snail Bullhead	
	<i>Ameiurus platycephalus</i>	Flat Bullhead	- /SC
	<i>Aplodinotus grunniens</i>	Freshwater Drum	- /SC
FISH	<i>Carpionodes carpio</i>	River Carpsucker	- /T
	<i>Carpionodes cyprinus</i>	Quillback	
	<i>Cottus carolinae</i>	Banded Sculpin	- /SC
	<i>Erimystax insignis eristigma</i>	Southern Blotched Chub	- /SC
	<i>Etheostoma acuticeps</i>	Sharphead Darter	
	<i>Etheostoma simoterum</i>	Tennessee Snubnose Darter	
	<i>Hiodon tergisus</i>	Mooneye	- /SC
	<i>Lampetra appendix</i>	American Brook Lamprey	- /E

Taxa Group	Scientific Name	Common Name	Federal/State Listing Status*
	<i>Moxostoma breviceps</i>	Smallmouth Redhorse	- /E
	<i>Moxostoma carinatum</i>	River Redhorse	- /T
	<i>Noturus eleutherus</i>	Mountain Madtom	- /SC
	<i>Noturus flavus</i>	Stonecat	
	<i>Percina burtoni</i>	Blotchside Logperch	
	<i>Percina caprodes</i>	Logperch	- /T
	<i>Percina squamata</i>	Olive Darter	- /T
	<i>Salvelinus fontinalis</i>	Brook Trout (Native)	
	<i>Alasmidonta raveneliana</i>	Appalachian Elktoe	- /E
	<i>Alasmidonta viridis</i>	Slippershell Mussel	
MUSSEL	<i>Fusconaia subrotunda</i>	Longsolid	- /E
	<i>Pleurobema oviforme</i>	Tennessee Clubshell	- /E

See Section 4.5.3.

#### 4.5.8.4 Threats Affecting Aquatic Species

Habitat degradation resulting from nonpoint source pollution is the most widespread problem throughout the basin. Nutrient enrichment was identified as a greater problem in the French Broad River Basin than in any other interior basin drainage in the region (Hampson et al. 2000). Highway construction and its associated indirect and secondary impacts are also significant concerns in many parts of the basin.

Development, urbanization, and agriculture are significant sources of nonpoint source pollution and sedimentation. Poorly managed development on steep slopes and within riparian areas along tributaries apparently contributes much of the sedimentation from development activities. Threats from hydrologic modifications resulting from increased urbanization (i.e., increased impervious surfaces, flood plain development and filling, stream channel alterations) seem to be increasing throughout the basin, with some areas experiencing greater impacts than others.

Habitat degradation from point sources of pollution, though not as widespread as nonpoint sources, is still a significant problem in portions of the basin. Compared to other basins in the region (e.g., Hiwassee, Little Tennessee, and Catawba), impacts from impoundments are relatively minor in the French Broad River Basin; however, these impacts are an issue for portions of the basin.

Complications associated with nonnative and invasive species are unclear at present; however, the native Long-Ear Sunfish has apparently been displaced entirely throughout the basin by the nonnative Redbreast Sunfish. The White River Crayfish, White Catfish, Flat Bullhead and Snail Bullhead (all native to the Atlantic Slope) are established in the basin. The Red Swamp Crawfish, a native of the lower Mississippi and Gulf Coast drainages, has apparently become established recently in the upper French Broad River subbasin, and could threaten the endemic French Broad Crayfish. The Asian Clam is known to exist in the French Broad River subbasin, but its extent throughout the basin is not fully documented. The invasive Japanese Knotweed is widespread and expanding in riparian areas throughout the basin.

Habitat for priority aquatic species in the French Broad River subbasin is affected by impact related to development and urbanization, agriculture, and point sources. Sedimentation and turbidity are more or less chronic problems in most of the larger streams in the lower elevations of the Asheville watershed and surrounding area, including the mainstem French Broad River. Point source pollution, including both present problems and residual effects from the much more severe pollution of the past, contributes significantly to habitat degradation and the extirpation of priority species. However, aquatic habitats overall have improved substantially over the past 40 years.

Very few high-quality habitats for cool- and warmwater priority species in medium to large streams have remained intact through the twentieth century. The mainstem French Broad River and tributaries from the confluence of the Davidson River downstream to the Tennessee border have lost a substantial portion of their aquatic species. Habitat continues to remain unsuitable for many of these species; however, recovery of some species may be possible. The Upper French Broad River, Little River, Mills River, and Ivy River have been the primary refuges for most of the priority species that are still extant in this subbasin. However, increased development and chance events are ever-present threats in such fragmented refugia.

High-quality habitat for priority mussels in the Little River is limited to a short reach between Cascade Lake and the confluence of Crab Creek, where sedimentation from agriculture and development in the watershed degrades habitat. Runoff from large-scale agriculture and development, and riparian degradation and bank erosion threaten the lower Mills River.

Dams on the mainstem French Broad River are run-of-river and appear to have fewer negative impacts than peaking operation and reservoir impoundment. Barrier effects and population fragmentation (or at least the isolation of upstream populations) impact extant riverine fishes

(especially potamodromous species) and the potential for restoration of extirpated species (e.g., Lake Sturgeon, Sauger).

The Pigeon River has experienced significant degradation from point source pollution and impoundment, as well as nonpoint sources. A paper mill at Canton (Blue Ridge Paper Products, formerly Champion Paper) discharged toxic wastes directly into the Pigeon River for much of the twentieth century. Many priority species were eliminated from the mainstem Pigeon River by this pollution. Improvements in wastewater treatment that began in the early 1990s have improved habitat conditions and prospects for recovery of many native species are good. Improvements in the paper mill's impacts to the reservoir must meet certain thresholds defined by chemical and biological criteria before water can be released.

The most significant impacts from impoundment in the French Broad River Basin are at the Walters Dam (Progress Energy) and bypass reach on the Pigeon River. Approximately 5 miles of the river is impounded in Walters Reservoir, and the river 12 miles downstream from Walters Dam is dewatered (except for some leakage at the dam and tributary inflow) by bypassing water from the reservoir through a penstock to a powerhouse near the Tennessee state line. Restoration of minimum flows to the bypassed reach is tied to improvements in upstream water quality (per FERC, Article 414).

The Pigeon River and short reaches of the east and west forks of the Pigeon, upstream from Canton, have remained a relatively high-quality cool- and warmwater habitat that has provided refuge for most of the priority species that are still extant in the subbasin. Increasing development could potentially degrade this important habitat. Other tributaries, such as Jonathans Creek, Richland Creek, Fines Creek, and Crabtree Creek are variously degraded by nonpoint source pollution that comes primarily from poorly managed agriculture and increasing development.

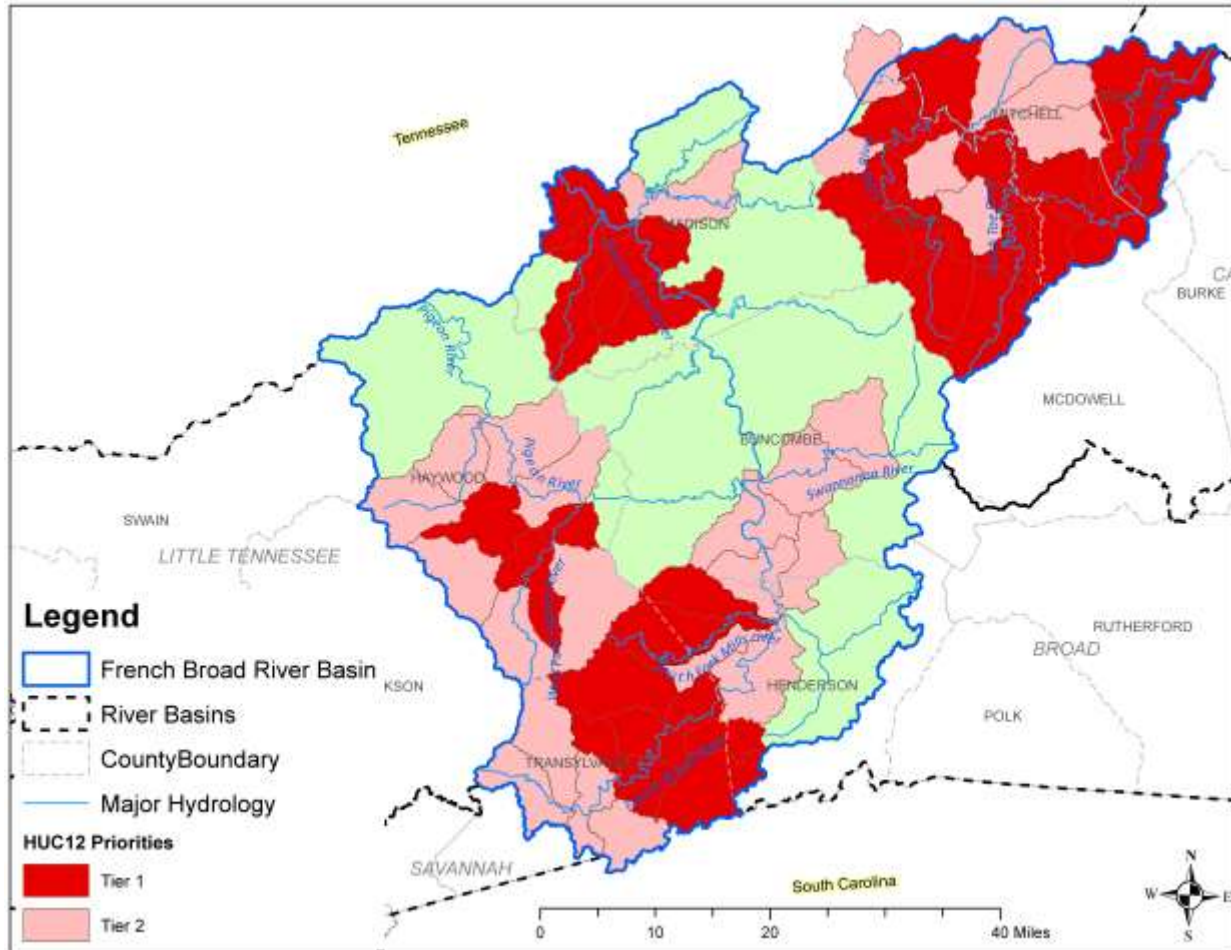
Historically, sedimentation and pollution from several mining operations throughout the Nolichucky River subbasin (primarily in the North Toe watershed) significantly degraded cool- and warmwater habitats. Encouragingly, improvements that began in the 1970s have helped reduce these impacts. Habitat in the North Toe River between Spruce Pine and the South Toe River confluence continues to be degraded, apparently from discharges and runoff from mining operations and the town of Spruce Pine. Floodplain gravel mining in the Cane River watershed poses a potential threat to long-term channel stability and habitat quality.

The failure of the Burnsville wastewater treatment plant in 2008 had serious impacts on the Cane River, with most of the Appalachian Elktoe population eliminated; however, major renovations and improvements at the treatment plant have restored water quality conditions. Development is increasing throughout much of this subbasin, and erosion and sedimentation may also be on the rise.

#### 4.5.8.5 Recommendations

Conservation priorities that apply statewide to all river basins are presented in Section 4.5.3.3. Priorities identified in the French Broad River Basin are shown in Figure 4.5.8.2 and are included in Appendix J.

Figure 4.5.8.2 Location of priority watersheds in the French Broad River Basin.



#### Basin Specific Recommendations

**Surveys.** Primary distributional surveys for most priority species have been completed; however, more detailed data are needed for some species.

- Snails – inventory primary distribution; determine potential habitats and distribution surveys for hydrobiids.
- Crayfishes – complete primary inventories and determine status of endemic species.
- Survey seasonal occurrence of potamodromous, or migratory riverine fishes in the lower reaches of French Broad, Pigeon, and Nolichucky rivers.

**Monitoring.** Long-term monitoring is critical to assessing species and ecosystem health over time and gauging the resilience of organisms to continued impacts to state waters. Studies should include identification of population trends, as well as assessment of impacts from conservation and development activities and invasive species. These efforts will inform species and habitat management decisions. Long-term monitoring sites have been established and baseline data gathered in most areas of the basin for fishes, crayfishes, and mussels, and monitoring strategies have been developed for many priority species, including Appalachian Elktoe. Periodic sampling of species and habitat condition should continue and be guided by potential for change. More frequent monitoring may be required for specific project assessment.

- Conduct special purpose monitoring to assess performance of specific conservation actions, such as Pigeon River species restoration and Appalachian Elktoe restoration in Cane River.
- Monitor distribution and status of nonnative species (e.g., nonnative catfishes and crayfishes).

**Research.** Research topics that facilitate appropriate conservation actions include habitat use and preferences, reproductive behavior, fecundity, population dynamics and genetics, feeding, competition, and food web dynamics. Increased understanding of life histories and status helps determine the vulnerability of priority species to further imperilment, in addition to identifying possibilities for improved management and conservation. All studies should provide recommendations for mitigation and restoration. Long-term habitat improvement trends in the basin may present more opportunities for reintroduction of native species. Formal descriptions for known or putative undescribed species and investigations aimed at resolving taxonomic status are needed.

- Support research projects on improving the success and efficiency of Pigeon River species restoration projects and other species restoration projects in the basin.
- Investigate impacts from development, habitat fragmentation, point and nonpoint source pollution, and invasive species in the basin. Vulnerable species include French Broad Crayfish, Appalachian Elktoe, and native catfish.
- Explore further opportunities for species restoration, especially extirpated priority species. Determine measurable habitat requirements and assess basin conditions for potential reintroduction opportunities (e.g., Lake Sturgeon, priority mollusks).

In addition to the SGCN species found in the basin (see Table 4.5.8.2) a list of knowledge-gap priority species is provided in Table 4.5.8.3.

**Table 4.5.8.3 Knowledge-gap priority species in the French Broad River Basin.**

Taxa Group	Scientific Name	Common Name	Federal/State Listing Status*
	<i>Cyprinella spiloptera</i>	Spotfin Shiner	
	<i>Etheostoma chlorbranchium</i>	Greenfin Darter	
	<i>Etheostoma gitselli</i>	Tuckasegee Darter	
	<i>Etheostoma rufilineatum</i>	Redline Darter	
	<i>Etheostoma swannanoa</i>	Swannanoa Darter	
	<i>Hybopsis amblops</i>	Bigeye Chub	
	<i>Ichthyomyzon bdellium</i>	Ohio Lamprey	
	<i>Ichthyomyzon greeleyi</i>	Mountain Brook Lamprey	
	<i>Ictiobus niger</i>	Black Buffalo	
	<i>Lepisosteus osseus</i>	Longnose Gar	
FISH	<i>Luxilus chrysocephalus</i>	Striped Shiner	- /SC
	<i>Notropis micropteryx</i>	Highland Shiner	
	<i>Notropis photogenis</i>	Silver Shiner	
	<i>Notropis rubricroceus</i>	Saffron Shiner	
	<i>Notropis telescopus</i>	Telescope Shiner	
	<i>Notropis volucellus</i>	Mimic Shiner	
	<i>Percina aurantiaca</i>	Tangerine Darter	
	<i>Percina evides</i>	Gilt Darter	
	<i>Phenacobius crassilabrum</i>	Fatlips Minnow	
	<i>Pimephales notatus</i>	Bluntnose Minnow	
	<i>Sander canadensis</i>	Sauger	



Taxa Group	Scientific Name	Common Name	Federal/State Listing Status*
	<i>Corbicula fluminea</i>	Asian Clam	
MUSSEL	<i>Strophitus undulatus</i>	Creeper	- /T
	<i>Utterbackia imbecillis</i>	Paper Pondshell	

\*See Section 4.5.3.

**Management Practices.** Management practices that reduce impacts and work synergistically with other conservation actions are needed to enhance the resilience of natural resources. Particular needs include preserving biodiversity, protecting native populations and their habitats, and improving degraded habitats. In addition, education about, and regulation and prevention of the introduction and spread of exotic or invasive species are vital. Specific issues in this basin include high rates of development and associated erosion and sedimentation, secondary and cumulative impacts upon water quality, riparian vegetation restoration and conservation, point sources of pollution, water supply watershed protection, and headwaters protection.

- Support conservation and restoration of streams and riparian zones in priority areas.
- Incorporate management goals for aquatic community conservation and enhancement planning for Sandymush and Cold Mountain Game Lands.
- Continue current species restoration efforts in the Pigeon River and reintroduce extirpated species in restored or improved habitats as opportunity allows.
- Continue restoration and augmentation of Appalachian Elktoe in the Cane River.
- Prioritize education and other measures to prevent the introduction or spread of invasive nonnative species, especially crayfishes.

**Conservation Programs and Partnerships.** Conservation programs, incentives, and partnerships should be utilized to the fullest extent in order to preserve high-quality resources and protect important natural communities. Protective measures that utilize existing regulatory frameworks to protect habitats and species should be incorporated where applicable. Land conservation or preservation can serve numerous purposes in the face of anticipated climate change, but above all, it promotes ecosystem resilience. Many overlapping priorities and common objectives, readily available support, and many willing partners provide abundant opportunities in the French Broad River Basin. See NCDWR Basin Plan, chapters 9 and 10, for more information: <http://portal.ncdenr.org/web/wq/ps/bpu/basin/frenchbroad/2011>

- Support NCDMS's Watershed Restoration Plan (WRP) and River Basin Restoration Priorities (RBRP) for the French Broad River Basin, and several Local Watershed Plans

(LWP) and Project Atlases, including Mud Creek, Bald Creek, South Hominy Creek subbasins (NCWRP 2001b; NCEEP 2003, 2005, 2006). Available online: <http://www.nceep.net/services/>).

- Work with multiple agency and non-governmental partners and potential partners to share common goals and objectives, and take advantage of the many opportunities for cooperation throughout the basin. These partners include: USFWS, NCDWR, Haywood Waterways Association, North Toe Partnership and Toe River Watch, RiverLink, French Broad Riverkeeper, The Pigeon River Fund, and many others.
- Partner with Soil and Water Conservation District and NRCS programs, such as the Agriculture Cost Share Program, as they are also effective partners for conservation in priority areas.
- Continue successful restoration partnerships in the Pigeon River and Richland Creek to restore habitats and species.
- Continue work with Duke Energy, FERC, French Broad EMC, resource agencies, and other cooperators to fulfill relicensing settlement agreements and other mitigation for hydropower impacts from Little Tennessee River Basin projects.

## 4.5.9 Hiwassee River Basin

### 4.5.9.1 River Basin Description

The Hiwassee River is part of the Mississippi River System, with headwaters that begin in Georgia. The Hiwassee River flows generally to the northwest through North Carolina and into Tennessee, where it joins the Tennessee River. The North Carolina portion of the basin is located entirely within the Mountain ecoregion. Major tributaries in the basin include the Valley River, Nottely River, Tusquitee Creek, and Brasstown Creek. There are approximately 2,068 miles of freshwater streams and 10,583 acres of impoundments and reservoirs in the basin (NCDWR 2015h; USGS n.d.).

The Valley River and Brasstown Creek are the largest streams that are not impounded in the North Carolina portion of the basin. The main stem Hiwassee and Nottely Rivers are regulated by the Tennessee Valley Authority (TVA) for the production of hydroelectric power, with three large impoundments that form the Chatuge, Hiwassee, and Apalachia reservoirs.

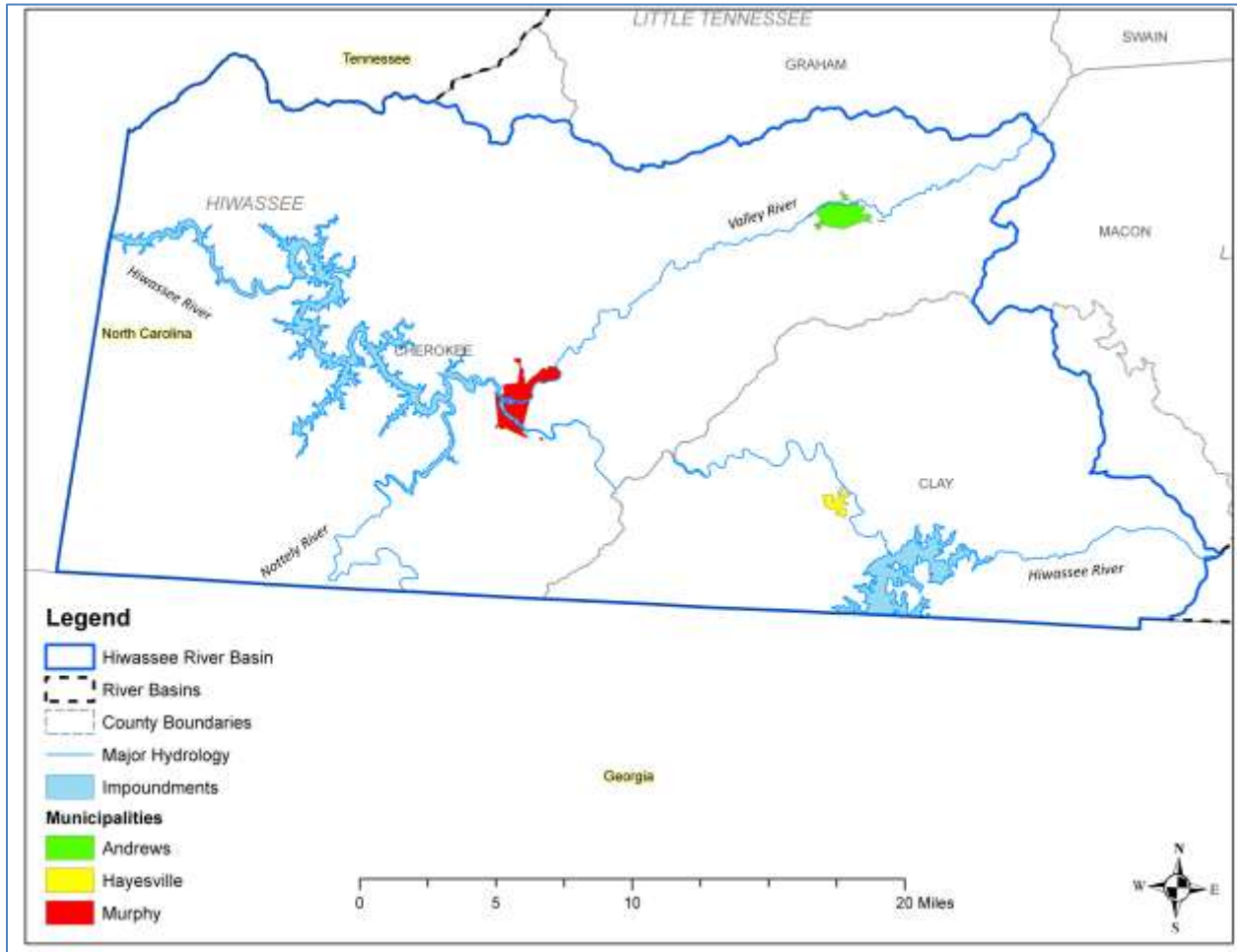
- Chatuge Reservoir straddles the North Carolina/Georgia line and impounds the Hiwassee River. The North Carolina portion of the lake is situated in the southwestern portion of the state in Clay County. It provides flood damage reduction, hydroelectric power generation, augmentation of water flows for navigation downstream, and numerous recreational opportunities (TVA 2015). The shoreline is surrounded by development and its proximity to four major cities in four different states likely contributes to its popularity for vacation homes.
- Hiwassee Reservoir impounds the Hiwassee River to create a 22-mile long reservoir in Cherokee County, NC. The reservoir provides hydroelectric power generation and flood damage reduction, as well as several recreational facilities for camping, fishing, and boating (TVA n.d.).
- Apalachia Reservoir is downstream from Hiwassee Reservoir and the powerhouse is operated as run-of-river (little or no water storage provided). Most flow from the dam is diverted through a pipeline from the dam to the Apalachia Powerhouse 8.3 miles downstream in Tennessee before it is returned to the river channel. Minimum flows are released from the dam to the channel downstream, which crosses the state line less than a mile from the dam. The reservoir has very little private shoreline development and no commercial recreational facilities (TVA n.d.).

The Hiwassee River Basin covers approximately 644 square miles, making it one of the smaller basins in the state. Based on 2011 National Land Cover Dataset information, land use in the basin was estimated to be 85% forested, 7% urban or developed, 5% agricultural, 2% grassland, and less than 1% wetland (MRLC 2011). The Nantahala National Forest covers nearly half of the

basin and there are substantial private holdings in the middle and higher elevations. Small portions of Eastern Band of Cherokee Indian tribal lands are located within the basin (primarily within the Hanging Dog Creek watershed).

The Hiwassee River Basin encompasses all or portions of two counties (Cherokee and Clay) and three municipalities (Andrews, Hayesville, and Murphy). Figure 4.5.9.1 depicts the geographic location of the basin.

**Figure 4.5.9.1 Location of the Hiwassee River Basin.**



#### 4.5.9.2 Aquatic Resource Conditions

Surface waters of the state are assigned a classification that carries standards for protection of the best uses of that water. Classification categories include aquatic life, recreation, fish consumption, and water supply. There are 1,277 miles of freshwater streams in the basin that have been classified by NCDWR for best uses. It is important to note that all waters in the state

are rated as impaired based on a state-wide fish consumption advisory for mercury contamination.

Some waterbodies in the basin have supplemental classifications as High Quality Waters (HQW) or Outstanding Resource Waters (ORW) because they either have excellent water quality or they are a significant resource to humans or wildlife (NCDWQ 2015d). There are ORW Special Management Strategy Areas (SMSAs) in the basin for Britton Creek (425 acres); Fires Creek area (14,858 acres); Gipp Creek area (1,693 acres); and Tusquitee Creek area (19,561 acres) (NCDWR 2015c). These areas require site-specific provisions to protect resources (e.g., no new discharges or expansion of existing discharges) (NCAC). Detailed information on water quality parameters in the Hiwassee River Basin is available online from NCDWR Basin Planning Branch (<http://portal.ncdenr.org/web/wg/ps/bpu>). Table 4.5.9.1 provides summary information on water quality classifications and use-support ratings in the basin.

**Table 4.5.9.1 Water quality classifications and use ratings in the Hiwassee River Basin.**

Classifications	Freshwater	Percent	Freshwater	Percent
	Miles	(of basin)	Acres	(of basin)
Total Basin Waters	2,068		10,583	
Classified Waters	1,277	62	9,742	92
HQW	71	3	0	0
ORW	55	3	0	0
Use Ratings	Percent		Percent	
	(of monitored)		(of monitored)	
Total Monitored	931		10,357	
Supporting	152	16	5,285	51
Impaired	36	4	0	-
Not Rated	42	5	5,030	49
No Data	701	75	42	< 1

Another supplemental classification is NCDWR's trout water designation (Tr), which protects freshwaters for natural propagation of trout and survival of stocked trout on a year-round basis. There are about 306 stream miles in the Hiwassee River Basin designated as trout waters.

This is not the same as the Commission’s designated Public Mountain Trout Waters, which is used to designate waters that are open to public trout fishing.

#### 4.5.9.3 Aquatic Species

There are 24 SGCN in the basin: 2 aquatic amphibian species; 2 aquatic snail species; 5 crayfish species; 10 freshwater fish species; and 5 freshwater mussel species. Appendix G provides a list of SGCN and other priority species for which there are knowledge gaps or management concerns. Appendix H identifies SGCN associated with aquatic communities found in this river basin. Table 4.5.9.2 identifies SGCN found in the Hiwassee River Basin.

**Table 4.5.9.2 SGCN in the Hiwassee River Basin.**

Taxa Group	Scientific Name	Common Name	Federal/State Listing Status*
AMPHIBIAN	<i>Cryptobranchus alleganiensis</i>	Eastern Hellbender	- /SC
	<i>allaganiensis</i>		
	<i>Eurycea junaluska</i>	Junaluska Salamander	- /T
AQ SNAIL	<i>Elimia christyi</i>	Christy’s Elimia	
	<i>Leptoxis virgata</i>	Smooth Mudalia	
CRAYFISH	<i>Cambarus acanthura</i>	Thornytail Crayfish	
	<i>Cambarus brimleyorum</i>	Valley River Crayfish	
	<i>Cambarus carolinus</i>	Red Burrowing Crayfish	- /T
	<i>Cambarus nodosus</i>	Knotty Burrowing Crayfish	
	<i>Cambarus parrishi</i>	Hiwassee Headwater Crayfish	
FISH	<i>Ameiurus brunneus</i>	Snail Bullhead	
	<i>Ameiurus platycephalus</i>	Flat Bullhead	- /SC
	<i>Clinostomus sp.</i>	Smoky Dace	- /E
	<i>Cottus carolinae</i>	Banded Sculpin	- /T
	<i>Erimystax insignis eristigma</i>	Southern Blotched Chub	
	<i>Moxostoma breviceps</i>	Smallmouth Redhorse	

Taxa Group	Scientific Name	Common Name	Federal/State Listing Status*
	<i>Moxostoma carinatum</i>	River Redhorse	- /SC
	<i>Moxostoma sp 2</i>	Sicklefin Redhorse	- /SC
	<i>Percina squamata</i>	Olive Darter	- /T
	<i>Salvelinus fontinalis</i>	Brook Trout (Native)	
	<i>Elliptio dilatata</i>	Spike	
	<i>Fusconaia subrotunda</i>	Longsolid	- /SC
MUSSEL	<i>Pleurobema oviforme</i>	Tennessee Clubshell	- /SC
	<i>Pleuronaia barnesiana</i>	Tennessee Pigtoe	- /E
	<i>Villosa iris</i>	Rainbow	- /E

\* See Section 4.5.3.

A USFWS assessment of imperiled fishes of the Southern Appalachian ecosystem notes the Hiwassee River is one of the highest priority stream systems in the ecosystem (Butler 2002b). Five highly imperiled taxa were identified for the river system; of these taxa, four are found in North Carolina. The report identified five additional imperiled fishes occurring in the Hiwassee River Basin in North Carolina. The imperiled species identified in the report that can be found in North Carolina are as follows:

- Sicklefin Redhorse – occurs in clean streams with little sedimentation, generally in swift water over rocky substrata.
- Greenside Darter – occurs in swift riffles with boulders and rubble.
- Redline Darter – occurs in swift, shallow, rocky riffles in clear streams.
- Olive Darter – occurs in fast boulder and bedrock chutes.
- Smoky Dace – occurs in sand and rock pools of small montane streams.

#### 4.5.9.4 Threats Affecting Aquatic Species

Nonpoint source pollution and altered hydrologic regimes are primary impacts on native aquatic communities and their habitats in the Hiwassee basin. Human population growth, and associated residential and commercial development, is one of the most important issues in the basin. Development on steep slopes, increased impervious surfaces, contribute to increased

erosion and sedimentation, as well as increased wastewater and runoff of contaminants, which negatively impacts water quality, hydrology, and aquatic habitat (NCDWQ 2012b). Development is likely to increase substantially in the basin in the coming years.

Including the seven impoundments regulated under FERC licensing or operated by TVA in the basin, an NCDENR dam inventory (NCDEMLR 2014) indicates there are at least 52 impoundments in the basin. Fifty-seven miles of historically free-flowing riverine habitats are now either seasonally or permanently flooded by Chatuge, Mission, Hiwassee, and Apalachia dams and reservoirs, or are indirectly affected by impoundment.

The unimpounded reaches of the Nottely and Hiwassee rivers, downstream from dams, are affected by coldwater releases, altered hydrologic regimes, and periodic low levels of DO due to hypolimnetic and peaking power production releases from Chatuge and Nottely dams. Impoundment and thermal alteration may further affect native species by fragmenting available suitable habitat and isolating historically contiguous populations in tributaries.

The NCDWR also monitors state waters to determine if they are supporting their use classification(s) and assigned use-support ratings. The NCDWR reports Lake Chatuge has been consistently oligotrophic (offering little to sustain life) since monitoring first began (2012b) and ecological health has been rated primarily as either poor or at the low end of the fair range in most years (TVA 2015). Periodic higher ecology health ratings have been associated with improved chlorophyll levels, higher levels of DO, timing and amount of rainfall, and changes to runoff and contaminants in sediment (TVA n.d.). The Hiwassee River Watershed Coalition and TVA developed the Lake Chatuge Watershed Action Plan (HRWC 2007) to serve as a restoration guide for returning the lake to good ecological health.

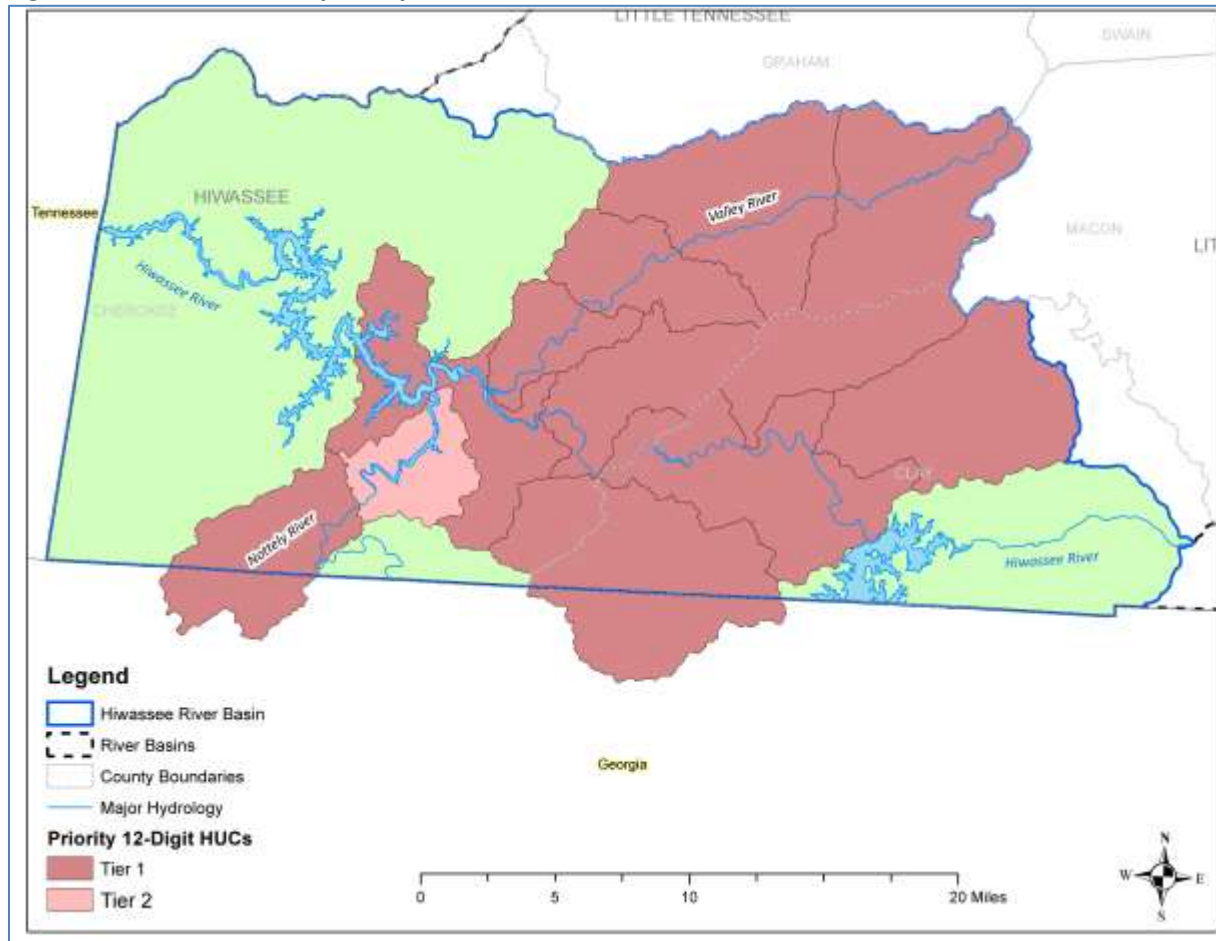
Nonnative species also pose potential threats to native aquatic species in the Hiwassee River Basin. The Blueback Herring, Asian Clam, Striped Bass, Snail Bullhead, Rainbow Trout, Brown Trout, and Rusty Crayfish are established in the basin. Blueback Herring appear to be having an impact on game species (i.e., Walleye) in the Hiwassee Reservoir and Hiwassee River, but impacts to nongame species are unknown at present. Specific impacts from Asian Clam and introduced game fishes are also unclear. Other potential problems are indirect effects from invasive plant species and exotic pathogens that can significantly alter riparian vegetation (e.g., Japanese Knotweed, Hemlock Woolly Adelgid).

#### **4.5.9.5 Recommendations**

Conservation priorities that apply statewide to all river basins are presented in Section 4.5.3.3. Priorities identified in the Hiwassee River are shown in Figure 4.5.4.2 and are included in Appendix J.



Figure 4.5.9.2 Location of priority watersheds in the Hiwassee River Basin.



### Basin Specific Recommendations

**Surveys.** General surveys are needed to complete primary distributional status for SGCN and other priority species (see Table 4.5.9.2).

- Sicklefins Redhorse – complete distribution surveys and support completion of life history studies; identify important spawning areas.
- Aquatic snails – inventory primary distribution; determine potential habitats and distribution surveys for hydrobiids.
- Determine distribution of nonnative species (e.g., Blueback Herring).

**Monitoring.** Long-term monitoring is critical to assessing species and ecosystem health over time and gauging the resilience of organisms to continued impacts to state waters. Studies should include identification of population trends, as well as assessment of impacts from conservation or development activities. These efforts will inform species and habitat management decisions. Long-term monitoring sites need to be identified and monitoring

protocols developed for all priority species. Monitoring plans should be coordinated with other existing monitoring programs where feasible.

- Create additional ambient monitoring stations or sediment monitoring stations in the basin, especially on Tusquitee Creek (NCDWQ 2012b).
- Conduct long-term monitoring to identify population trends for Sicklefin Redhorse, Blotched Chub, and Christy’s Elimia.
- Monitor Blueback Herring populations to assess impacts on priority species.

**Research.** Research topics that facilitate appropriate conservation actions include habitat use and preferences, reproductive behavior, fecundity, population dynamics and genetics, feeding, competition, and food web dynamics. Increased understanding of life histories and status helps determine the vulnerability of priority species to further imperilment, in addition to identifying possibilities for improved management and conservation. All studies should provide recommendations for mitigation and restoration. Formal descriptions for known or putative undescribed species and investigations aimed at resolving taxonomic status are needed.

- Resolve the taxonomy of mussels in the genera *Villosa*, *Pleurobema*, and *Fusconaia*, and create species descriptions for Smoky Dace and Sicklefin Redhorse.
- Study early life history, propagation and culture, movement, and habitat use of Sicklefin Redhorse.
- Conduct research to improve habitat conditions in regulated reaches of the Hiwassee and Nottely rivers.
- Investigate aquatic community response to restoration projects in priority areas.
- Identify impacts of nonnative species on priority species and habitats (e.g. Blueback Herring).

In addition to the SGCN species found in the basin (see Table 4.5.9.2), a list of knowledge-gap priority species is provided in Table 4.5.9.3.

**Table 4.5.9.3 Knowledge-gap priority species in the Hiwassee River Basin.**

			Federal/State
Taxa Group	Scientific Name	Common Name	Listing Status*
	<i>Cyprinella spiloptera</i>	Spotfin Shiner	
	<i>Etheostoma rufilineatum</i>	Redline Darter	
FISH	<i>Gambusia affinis</i>	Western Mosquitofish	
	<i>Hybopsis amblops</i>	Bigeye Chub	
	<i>Ichthyomyzon greeleyi</i>	Mountain Brook Lamprey	

Taxa Group	Scientific Name	Common Name	Federal/State Listing Status*
	<i>Luxilus chrysocephalus</i>	Striped Shiner	- /SC
	<i>Notropis micropteryx</i>	Highland Shiner	
	<i>Notropis photogenis</i>	Silver Shiner	
	<i>Notropis telescopus</i>	Telescope Shiner	
	<i>Percina aurantiaca</i>	Tangerine Darter	
	<i>Percina evides</i>	Gilt Darter	
	<i>Pimephales notatus</i>	Bluntnose Minnow	
MUSSEL	<i>Corbicula fluminea</i>	Asian Clam	
	<i>Utterbackia imbecillis</i>	Paper Pondshell	

\*See Table 4.5.9.2

**Management Practices.** Management practices that reduce impacts and work synergistically with other conservation actions are needed to enhance the resilience of natural resources. Particular needs include preserving biodiversity, protecting native populations and their habitats, and improving degraded habitats. In addition, education about, and regulation and prevention of the introduction and spread of exotic or invasive species are vital. Specific issues in this basin include secondary and cumulative impacts upon water quality, riparian vegetation and stream bank restoration and conservation, mitigation of hydropower development impacts, and species restoration opportunities.

- Support conservation and restoration of streams and native riparian vegetation in priority areas, especially in the Valley River, Brasstown Creek, and the Peachtree-Martins Creek watersheds.
- Enforce erosion control and site-specific stormwater control requirements in order to protect water quality where development is occurring in watersheds with ORW, HQW, and Tr waters, especially Fires Creek and Tusquitee Creek, and the Sweetwater Creek watershed (NCDWQ 2012b).
- Investigate the potential for restoring Christy's Elimia, Sicklefins Redhorse, and priority mussel species in restored or improved habitats.
- Prioritize education and other measures to prevent the introduction or spread of invasive nonnative species, particularly crayfishes, Zebra Mussels, and land-locked river

herring species (e.g., Blueback Herring, Alewife), as well as nonnative and invasive aquatic and riparian plants.

**Conservation Programs and Partnerships.** Conservation programs, incentives, and partnerships should be utilized to the fullest extent in order to preserve high-quality resources and protect important natural communities. Protective measures that utilize existing regulatory frameworks to protect habitats and species should be incorporated where applicable. Land conservation or preservation can serve numerous purposes in the face of anticipated climate change, but above all, it promotes ecosystem resilience.

- The NCDMS has identified targeted local watersheds as restoration priorities in most river basins using 14-digit HUCs. Information about these priorities in the Hiwassee River Basin is available online <http://portal.ncdenr.org/web/eep/rbrps/hiwassee>.
- Continue to cooperate with the Hiwassee River Watershed Coalition, resource agencies, and other partners to implement watershed restoration efforts outlined in the Restoration Plan for the Hiwassee River Basin (NCWRP 2001c; NCEEP 2008a), and the Peachtree-Martins Creek Local Watershed Plan (NCEEP 2009c).
- Partner with Soil and Water Conservation District programs, such as the Agriculture Cost Share Program, as they are also effective partners for conservation in priority areas. They can provide technical guidance and assistance to agricultural landowners for planting and maintaining native woody species where fields (e.g., crops, hay, pasture) border riparian corridors (e.g., the Brasstown Creek and Valley River drainage areas) (NCDWQ 2012b).
- Establish programs to assist homeowners who have failed to replace septic systems with a new treatment system (a septic tank, dual or recirculation sand filters, disinfection, and step aeration) (NCDWQ 2012b).
- Support watershed restoration and action plans developed for the Valley River and Lake Chatuge (HRWC 2007).
- Cooperate with the USFWS to evaluate the status of Sicklefin Redhorse as a candidate for federal listing as Threatened or Endangered, and explore opportunities for Candidate Conservation Agreements.

## 4.5.10 Little Tennessee River Basin

### 4.5.10.1 River Basin Description

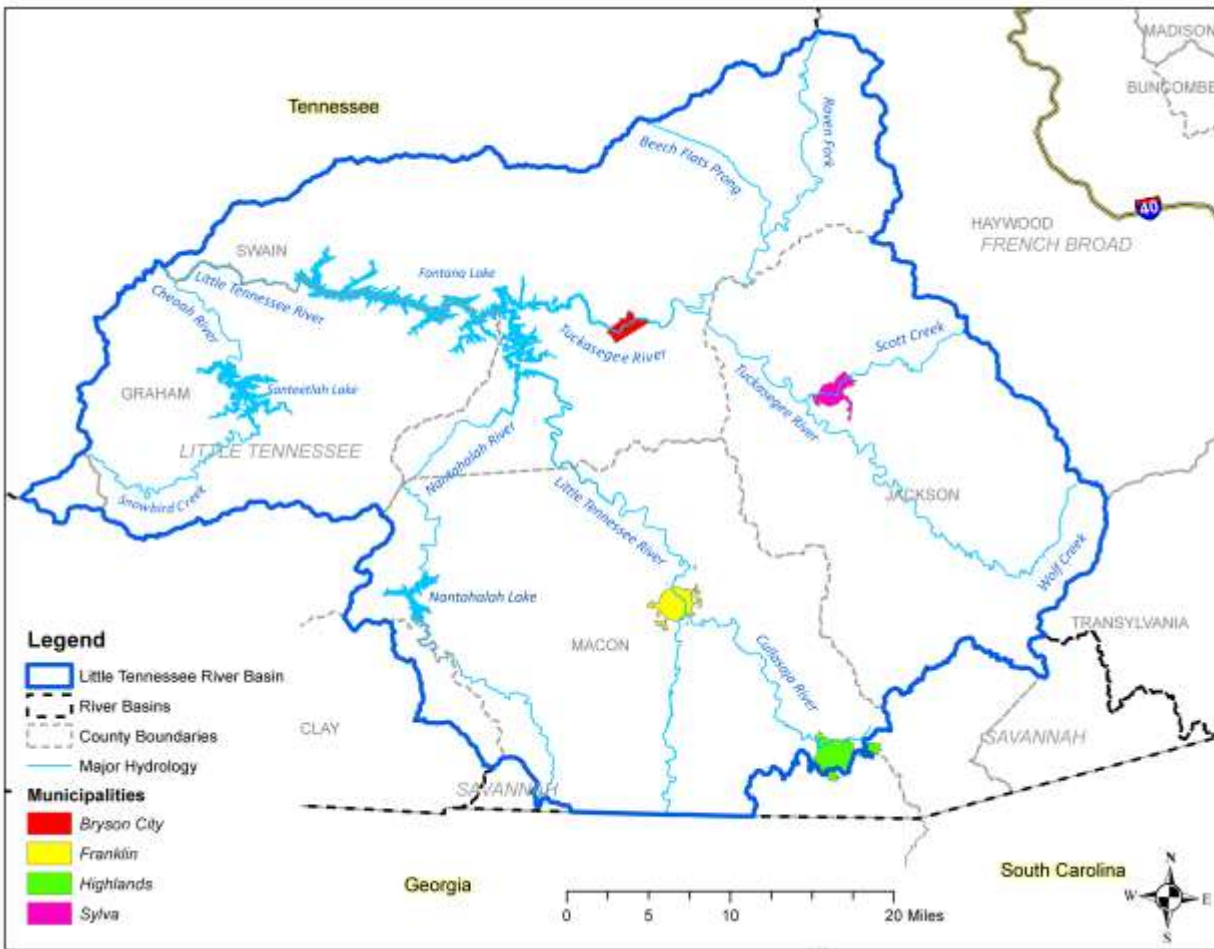
The Little Tennessee River Basin drains part of southwestern North Carolina in Graham, Macon, Swain, Jackson, and Clay counties in the Blue Ridge physiographic province. The headwaters of the Little Tennessee River are in northeastern Georgia, where it flows for seven miles before entering North Carolina. The mainstem Little Tennessee River flows 125 miles through North Carolina before entering Tennessee where it joins the Tennessee River. It is part of the Tennessee/Ohio/Mississippi river system.

The basin covers 1,797 square miles in North Carolina and has 2,565 stream miles and 21,158 acres of impoundments. Major tributaries include the Cullasaja, Nantahala, Tuckasegee, Oconaluftee, and Cheoah rivers. Impoundments include Fontana, Nantahala, Calderwood, Cheoah, Santeetlah, Glenville, Bear Creek, Cedar Cliff, Wolf Creek, Tanasee Creek, Ela, Emory, and Sequoyah. Land use in the basin is about 90% forested, 5% urban or developed, 3% agricultural, and less than 1% each of grassland and wetland (MRLC 2011; Jin et al. 2013).

Land ownership in the basin is more than 50% publicly owned, with much of that lying within the boundaries of the Great Smoky Mountains National Park and Nantahala National Forest. The Needmore Game Land (about 4,600 acres) is a recently acquired tract along the Little Tennessee River in Macon and Swain counties and is managed by the NCWRC. The Qualla Boundary Cherokee Indian Reservation covers portions of the Oconaluftee and Tuckasegee watersheds. Much of the higher elevations are within the National Forest and National Park; however, development on private holdings in higher elevations has increased in recent years. Development is presently greatest in the valleys and along the major waterways.

The Little Tennessee River Basin encompasses all or portions of six counties and nine municipalities. Sizeable municipalities in this basin include Bryson City, Franklin, Highlands, and Sylva (Figure 4.5.10.1).

**Figure 4.5.10.1 Location of the Little Tennessee River Basin.**



#### **4.5.10.2 Aquatic Resource Conditions**

There are more than 3,200 miles of freshwater streams in the basin that have been classified by NCDWR for best uses (NCDWQ 2012c). Water quality is generally good for areas where data are available; however, there are problems in parts of the basin (described below), and the lack of data for nearly half the basin provides an unclear assessment of overall water quality. It is important to note that all waters in the state are rated as impaired based on a state-wide fish consumption advisory for mercury contamination. In addition to the best-use classifications, NCDWR also monitors waters of the state to determine if they are supporting their use classification(s) and assigned use-support ratings. These ratings are published in the most recent 303(d) impaired waterbodies list (NCDWQ 2007b, 2012c).

The upper headwaters of the East Fork Tuckasegee and Nantahala rivers are designated ORW and multiple higher elevation streams are designated HQW (NCDWR 2015a). There are ORW and HQW Special Management Strategy Areas (SMSAs) in the basin for the Upper Nantahala River Area (34,397 acres), Tuckasegee River Area (7,255 acres), North Shore Fontana Lake Area

(83,016 acres), Snowbird Creek (10,719 acres), Slickrock Creek (6,648 acres), Flat Creek (2,671 acres), and Oconaluftee River (586 acres) (NCDWR 2015c). These areas require site-specific provisions to protect resource values (e.g., no new discharges or expansion of existing discharges) (NCAC).

Table 4.5.10.1 provides information on water quality classifications and use support ratings in the basin.

**Table 4.5.10.1 Water quality classifications and use ratings in the Little Tennessee River Basin.**

<b>Classifications</b>	<b>Freshwater Miles</b>	<b>Percent (Basin Waters)</b>	<b>Freshwater Acres</b>	<b>Percent (Basin Waters)</b>
Total Basin Waters	4,647		15,307	
Classified Waters	3,217	69		
HQW	442	10	1,389	9
ORW	302	7	756	5
<b>Use Ratings</b>	<b>Freshwater Miles</b>	<b>Percent (Monitored Waters)</b>	<b>Freshwater Acres</b>	<b>Percent (Monitored Waters)</b>
Total Monitored	2,503		14,171	
Supporting	206	8	12,328	87
Impaired	29	1	171	1
Not Rated	16	> 1	322	2
No Data	2,252	90	1,350	10

The basin contains some of the highest quality waters in the state, with many high elevation trout streams supporting native Brook Trout. There are approximately 1,727 miles of NCDWR designated trout waters (Tr) in the basin (NCDWR 2015a).

The 24 mile-long reach of the Little Tennessee River between Franklin and Fontana Reservoir supports the greatest diversity and abundance of native aquatic species in the region. Strong populations of Spotfin Chub, Sicklefin Redhorse, and many other priority species generally thrive in the high quality habitat conditions. However, some historically abundant mussels, including Appalachian Elktoe, have declined precipitously throughout the reach. Good habitat conditions and native aquatic communities, including many priority species, also exist in the lower Tuckasegee River.

#### **4.5.10.3 Aquatic Species**

There are 19 SGCN priority species in the basin: four crayfish species; nine freshwater fish species; and six freshwater mussel species Appendix G provides a list of SGCN and other priority species for which there are knowledge gaps or management concerns. Appendix H identifies

SGCN associated with aquatic communities found in this river basin. Table 4.5.10.2 identifies SGCN found in the Little Tennessee River Basin.

**Table 4.5.10.2 SGCN in the Little Tennessee River Basin.**

<b>Taxa Group</b>	<b>Scientific Name</b>	<b>Common Name</b>	<b>Federal/State Listing Status*</b>
CRAYFISH	<i>Cambarus carolinus</i>	Red Burrowing Crayfish	
	<i>Cambarus georgiae</i>	Little Tennessee Crayfish	- /SC
	<i>Cambarus reburus</i>	French Broad River Crayfish	
	<i>Cambarus tuckasegee</i>	Tuckaseegee Stream Crayfish	
FISH	<i>Clinostomus sp.</i>	Smoky Dace	- /SC
	<i>Erimonax monachus</i>	Spotfin Chub	T/T
	<i>Etheostoma vulneratum</i>	Wounded Darter	- /SC
	<i>Moxostoma breviceps</i>	Smallmouth Redhorse	
	<i>Moxostoma carinatum</i>	River Redhorse	
	<i>Moxostoma sp 2</i>	Sicklefin Redhorse	- /T
	<i>Noturus flavus</i>	Stonecat	- /E
	<i>Percina squamata</i>	Olive Darter	- /SC
MUSSEL	<i>Salvelinus fontinalis</i>	Brook Trout (native)	
	<i>Alasmidonta raveneliana</i>	Appalachian Elktoe	E/E
	<i>Alasmidonta viridis</i>	Slippershell Mussel	- /E
	<i>Elliptio dilatata</i>	Spike	- /SC
	<i>Pegias fabula</i>	Littlewing Pearlymussel	E/E
	<i>Pleurobema oviforme</i>	Tennessee Clubshell	- /E
	<i>Villosa iris</i>	Rainbow	- /SC

\* See Section 4.5.3.

#### 4.5.10.4 Threats Affecting Aquatic Species

The major problems affecting species and habitats in the Little Tennessee River Basin are impoundments (dams) and their associated impacts, and excess erosion and stream sedimentation. Of the entire 144 miles of the mainstem Little Tennessee River (in Georgia, North Carolina, and Tennessee), only 47 miles in Georgia and North Carolina remain unimpounded. Habitat alteration from impoundment, coldwater releases, and peaking flow regulation from dams also substantially impair and limit native aquatic communities in the upper Tuckasegee, Nantahala, and Cheoah river systems. Populations of aquatic animals are also fragmented and isolated by dams and other barriers throughout the basin.

Potentially high-quality habitats are further degraded from nonpoint source pollution, primarily from erosion and sedimentation from disturbance related to development and agriculture. Water and habitat quality upstream from Lake Emory at Franklin (upper Little Tennessee River, Cullasaja River, Cartoogechaye Creek, and tributaries) varies considerably (LTLT 2011; NCDWQ



2012c for further information). Instream habitat conditions in the upper Little Tennessee River are impaired by excessive sedimentation. Habitat for sensitive aquatic species within this reach is presently marginal to totally lacking.

Portions of the Cullasaja River and Cartoogechaye Creek are presently in relatively good shape. While some tributaries in this area contribute significantly, substantial amounts of sediment result from bank erosion along the upper Little Tennessee mainstem. Erosion and sedimentation are also problems in the Tuckasegee River watershed, especially in the larger tributaries between Cullowhee and Bryson City (Savannah and Scott creeks).

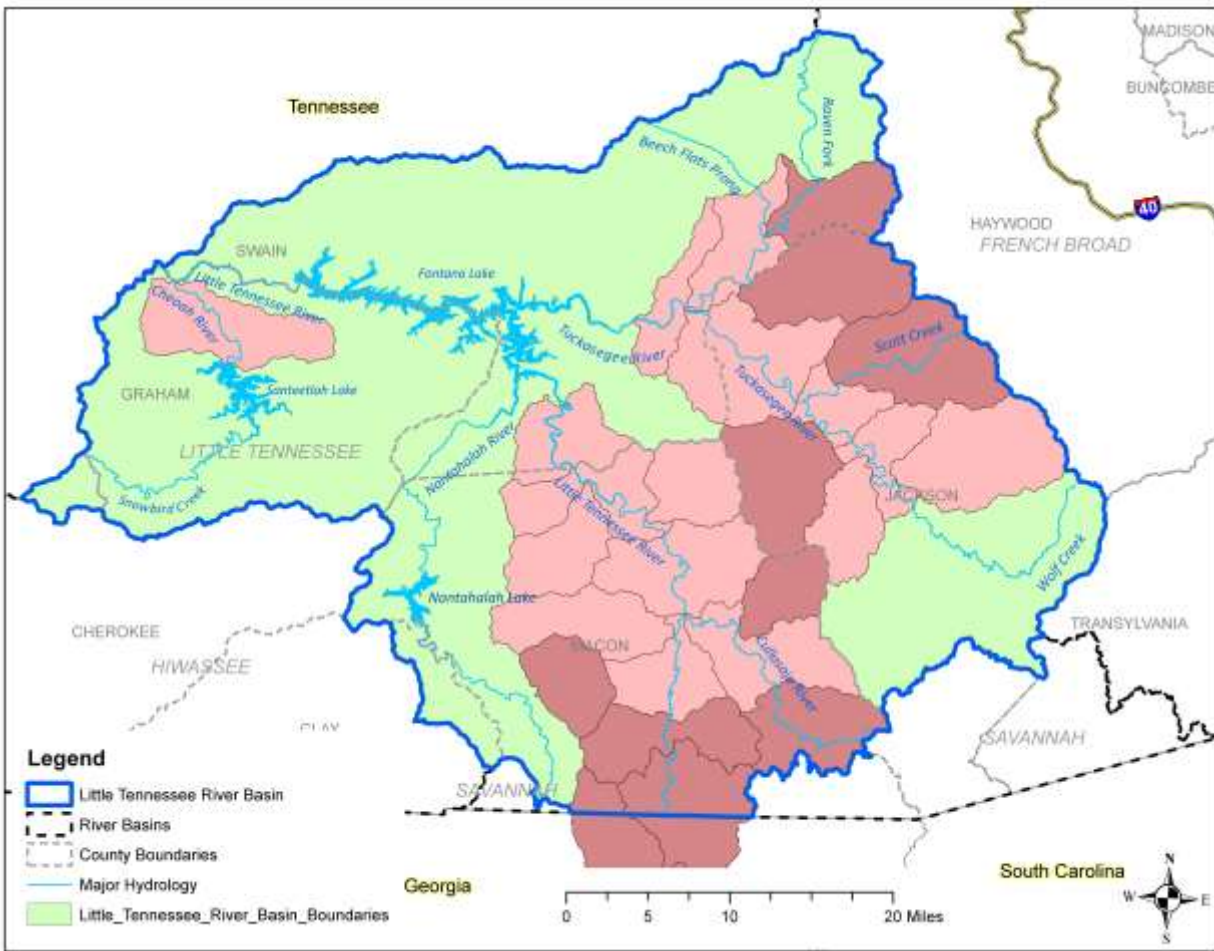
Invasive, nonnative species are a potential problem. The Yellowfin Shiner has apparently been introduced to the upper Little Tennessee River and is expanding downstream from Franklin. Other nonnative fish species (e.g., Flat Bullhead, Bluehead Chub, and Yellow Perch) also inhabit portions of the basin. The Asian Clam is established in the Little Tennessee and Tuckasegee rivers. Chinese Mystery Snails have been found in Cowee Creek and Little Tennessee River. The Rusty Crayfish was previously thought to be established in the basin (Cooper 2005; Simmons and Fraley 2010), but recent molecular studies have identified these nonnatives as Kentucky River Crayfish (Kessler et al. in press). Zebra Mussels are not yet known to be established in North Carolina waters, but are known to exist in the Tellico Reservoir (Little Tennessee River) downstream in Tennessee.

Nonnative vegetation can also negatively impact native aquatic animal communities. This includes both nonnative aquatic and riparian plant species and nonnative plant pathogens that can alter riparian vegetation and affect aquatic habitats (e.g., Hemlock Woolly Adelgid). Monoecious Hydrilla has invaded the Santeetlah Reservoir, Cheoah River, and Little Tennessee River since 2005.

#### **4.5.10.5 Recommendations**

Conservation priorities that apply statewide to all river basins are presented in Section 4.5.3.3. Priorities identified in the Little Tennessee River Basin are shown in Figure 4.5.10.2 and are included in Appendix J.

Figure 4.5.10.2 Location of priority watersheds in the Little Tennessee River Basin.



### Basin Specific Recommendations

**Surveys.** General surveys are needed to complete primary distributional status for SGCN and other priority species (see Table 4.5.10.2).

- Snails – complete primary distribution inventories; determine potential habitats and distribution surveys for hydrobiids.
- Sickfelin Redhorse – identify important spawning areas and early juvenile habitats.
- Smoky Dace – complete primary distribution inventories.

**Monitoring.** Long-term monitoring is critical to assessing species and ecosystem health over time and gauging the resilience of organisms to continued impacts to state waters. Studies should include identification of population trends, as well as assessment of impacts from conservation or development activities. These efforts will inform species and habitat management decisions. Several long-term monitoring strategies are in place for priority areas

and species, including Spotfin Chub and Appalachian Elktoe. Monitoring plans should be coordinated with other existing monitoring programs where feasible.

- Specific measures that should be implemented are Monitor distribution and status of nonnative species (e.g., Yellowfin Shiner, Chinese Mystery Snail, Kentucky River Crayfish).
- Continue periodic monitoring of priority areas and species.
- Continue monitoring aquatic community response to remediation of hydropower impacts and species restoration in Cheoah River.

**Research.** Research topics that facilitate appropriate conservation actions include habitat use and preferences, reproductive behavior, fecundity, population dynamics and genetics, feeding, competition, and food web dynamics. Increased understanding of life histories and status helps determine the vulnerability of priority species to further imperilment, in addition to identifying possibilities for improved management and conservation. All studies should provide recommendations for mitigation and restoration. Formal descriptions for known or putative undescribed species and investigations aimed at resolving taxonomic status are needed.

- Resolve the taxonomy of mussels in the genus *Villosa* and species descriptions for Smoky Dace and Sicklefin Redhorse.
- Study the early life history, propagation and culture, movement, and habitat use of Sicklefin Redhorse.
- Continue research into potential causes for the decline of Appalachian Elktoe and Slippershell in the Little Tennessee River.
- Research to improve habitat conditions in regulated reaches of the Cheoah, Nantahala, and Tuckasegee rivers.
- Investigate aquatic community response to restoration projects in priority areas.
- Identify impacts of nonnative species on priority species and habitats (e.g., Asian Clam, Kentucky River Crayfish, Hydrilla).

In addition to the SGCN species found in the basin (see Table 4.5.10.2) a list of knowledge-gap priority species is provided in Table 4.5.10.3.

**Table 4.5.10.3 Knowledge-gap priority species in the Little Tennessee River Basin.**

Taxa Group	Scientific Name	Common Name	Federal/State Listing Status
FISH	<i>Ameiurus platycephalus</i>	Flat Bullhead	
	<i>Etheostoma gutselli</i>	Tuckasegee Darter	
	<i>Ichthyomyzon greeleyi</i>	Mountain Brook Lamprey	
	<i>Notropis lutipinnis</i>	Yellowfin Shiner ( <b>Nonnative in basin</b> )	
	<i>Notropis micropteryx</i>	Highland Shiner	
	<i>Notropis photogenis</i>	Silver Shiner	
	<i>Notropis telescopus</i>	Telescope Shiner	

	<i>Percina aurantiaca</i>	Tangerine Darter	
	<i>Percina evides</i>	Gilt Darter	
	<i>Phenacobius crassilabrum</i>	Fatlips Minnow	

**Management Practices.** Management practices that reduce impacts and work synergistically with other conservation actions are needed to enhance the resilience of natural resources. Particular needs include preserving biodiversity, protecting native populations and their habitats, and improving degraded habitats. In addition, education about, and regulation and prevention of the introduction and spread of exotic or invasive species are vital. Specific issues in this basin include secondary and cumulative impacts upon water quality, riparian vegetation and stream bank restoration and conservation, mitigation of hydropower development impacts, and species restoration opportunities.

- Support conservation and restoration of streams and riparian zones in priority areas.
- Incorporate management goals for aquatic community conservation and enhancement planning and new land acquisitions for Needmore Game Lands.
- Continue reintroduction of extirpated priority and other species in the Cheoah River and other restored or improved habitats as opportunity allows.
- Continue restoration and augmentation of Sicklefin Redhorse, and evaluate potential for the restoration of other target priority species in the upper Tuckasegee, Little Tennessee, and Oconaluftee rivers.
- Prioritize education and other measures to prevent the introduction or spread of invasive nonnative species, particularly crayfishes, Zebra Mussels, and land-locked river herring species (e.g., Blueback Herring, Alewife).

**Conservation Programs and Partnerships.** Conservation programs, incentives and partnerships should be utilized to the extent possible to conserve high quality resources and important natural communities. Protective measures that utilize existing regulatory frameworks to protect habitats and species should be incorporated where applicable. Land conservation or preservation can serve numerous purposes in the face of anticipated climate change, but above all, it promotes ecosystem resilience. Many overlapping priorities and common objectives, the relative availability of funding and support, and many willing partners provide abundant opportunities in the Little Tennessee River Basin.

- Support NCDMS’s Watershed Restoration Plan (WRP) and River Basin Restoration Priorities (RBRP) for the Little Tennessee River Basin and Local Watershed Plans (LWPs) and a Project Atlas for the Franklin to Fontana Reservoir reach (NCWRP 2002a; NCEEP 2008b, 2011).
- Work with the Partnership for the Little Tennessee (PLT), a consortium of state and federal resource management agencies, Land Trust for the Little Tennessee River, Watershed Association for the Tuckasegee River, and other stakeholders that identify and address issues common across the watershed in North Carolina. Current projects

include finding solutions for construction contractor training in erosion prevention BMPs.

- Partner with Soil and Water Conservation District programs, such as the Agriculture Cost Share Program, as they are also effective partner programs for conservation in priority areas.
- Continue working with Duke Energy, Brookfield Energy, FERC, and other resource agencies and cooperators to fulfill relicensing settlement agreements and other mitigation for hydropower impacts from Little Tennessee Basin projects.
- Investigate, implement, and support (as appropriate) programs that are directed at candidate or listed species recovery (e.g., Candidate Conservation Agreements, Habitat Conservation Planning, Safe Harbor agreements).
- The entire Little Tennessee River Basin across North Carolina, Georgia, and Tennessee state boundaries has been designated a Native Fish Conservation Area by the Fisheries Conservation Foundation, and an interstate and multi-partner steering committee with topical work groups has been established to identify and cooperatively address basinwide issues. More information is available online:  
<http://www.fishconserve.org/2013/01/31/native-fish-conservation-areas-nfcas/> and  
<http://www.fishconserve.org/2013/06/03/rivers-of-success-campaign-native-fish-conservation-areas/>

## 4.5.11 Lumber River Basin

### 4.5.11.1 River Basin Description

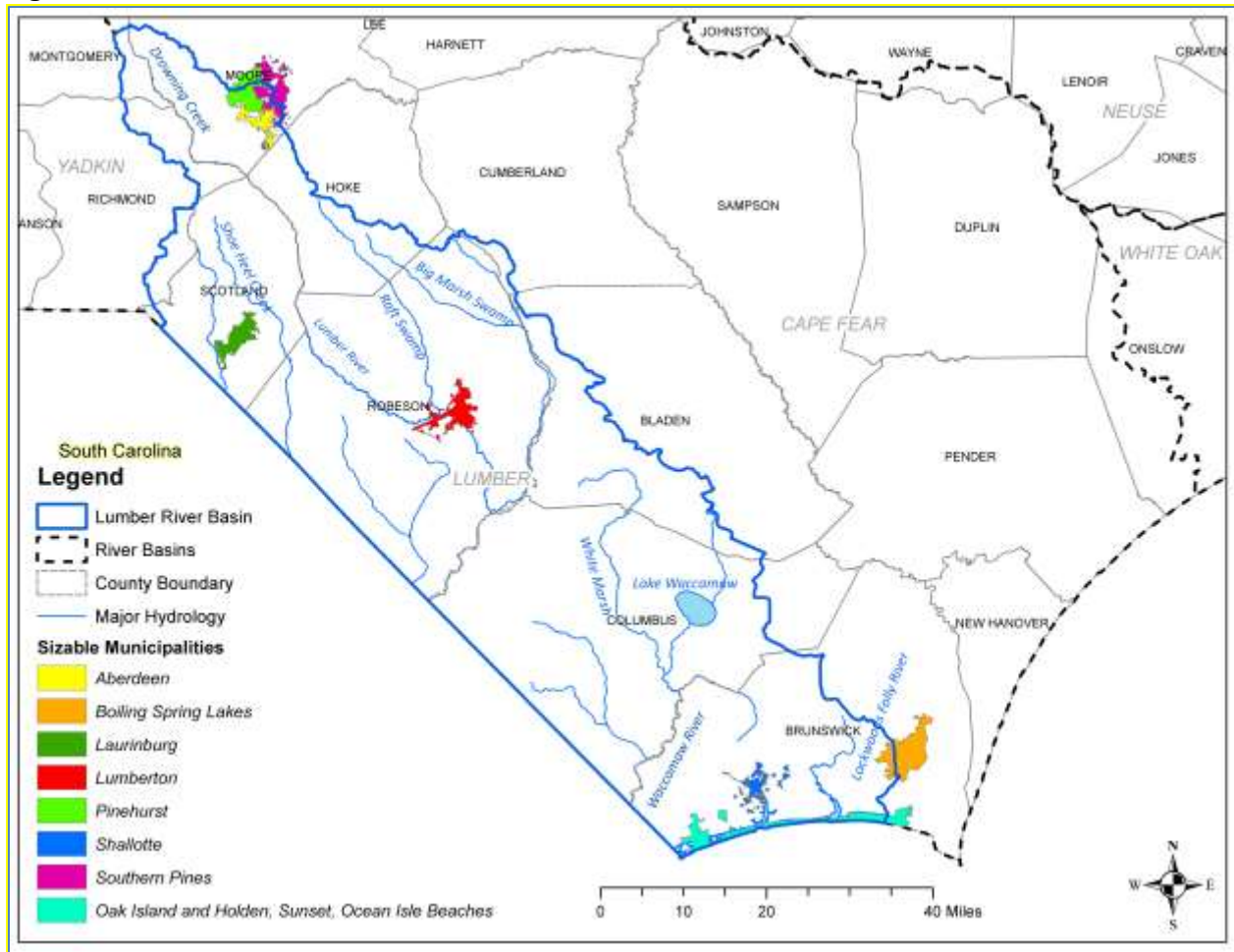
The Lumber River Basin is located in the southeastern corner of North Carolina and the northeastern corner of South Carolina. The headwaters of the Lumber River originate in the Sandhills ecoregion (a notable center of endemism) in the northwest corner of the basin. The remaining portion of the basin occurs in the Coastal Plain ecoregion. The basin covers approximately 3,329 square miles and has 20 miles of Atlantic coast line. In the Lumber River Basin, all but two rivers flow into the Great Pee Dee River in South Carolina. The Shallotte and Lockwoods Folly rivers drain directly to the Atlantic Ocean.

Based on the 2011 National Land Cover Dataset, land use in the basin was estimated to be 29% forested, 2% grassland, 26% agricultural, 32% wetland, and 7.3% urban or developed (NLCD 2011). A portion of the Green Swamp Game Lands is located in the Lumber River Basin.

Waterbodies in the Sandhills region are typified by flowing sand-bottomed streams, with acidic water, and are primarily located in the northwestern one-third of the basin. Coastal Plain waterbodies are typically meandering and are associated with swamps, hardwood bottomlands, and wetland communities (NCDWQ 2010b). The Lumber River mainstem is the only North Carolina blackwater river designated as a National Wild and Scenic River. A total of 115 miles have been designated as State Natural and Scenic Water and 81 miles have been designated as National Wildlife and Scenic Water (NCEEP 2008c; NCGS n.d.; NWSRSn.d.).

The Lumber River Basin encompasses all or portions of 10 counties and 51 municipalities. Sizeable municipalities in this basin include Aberdeen, Boiling Spring Lakes, Laurinburg, Lumberton, Pinehurst, Shallotte, and Southern Pines (Figure 4.5.11.1).

**Figure 4.5.11.1 Location of the Lumber River Basin**



#### 4.5.10.2 Aquatic Resource Conditions

Segments of the Lumber River, Naked Creek, Drowning Creek, and Lake Waccamaw have supplemental classifications as High-Quality Waters (HQW) or Outstanding Resource Waters (ORW) because they either have excellent water quality or they are a significant resource to humans and/or wildlife (NCDWQ 2010b). Coastal estuarine waters of the Intracoastal Waterway and waters at the mouth of the Lockwoods Folly and Shallotte rivers and their tributaries carry either an HWQ or ORW classification (NCDWR 2015a).

There are ORW Special Management Strategy Areas (SMSAs) in the basin for the Lumber River (65,169 acres), Naked Creek (25,189 acres), and Lake Waccamaw (9,760 acres) (NCDWR 2015c). These areas require site-specific provisions to protect resource values (e.g., no new discharges or expansion of existing discharges) (NCAC).

Table 4.5.11.1 provides information on water quality classifications and use support ratings in the basin.

**Table 4.5.11.1 Water quality classifications and use ratings in the Lumber River Basin.**

Classifications	Freshwater Miles	Percent (Total Basin Waters)	Freshwater Acres	Percent (Total Basin Waters)	Estuary Acres	Percent (Total Basin Waters)
Total Basin Waters	6,316	-	9,987	-	4,680	-
Classified Waters	3,034	48	9,092	91	4,493	96
HQW	202	7	164	2	4,493	96
ORW	20	< 1	8,840	89	0	0

Use Ratings	Freshwater Miles	Percent (Total Monitored)	Freshwater Acres	Percent (Total Monitored)	Estuary Acres	Percent (Total Monitored)
Total Monitored	2,375	-	9,130	-	4,499	-
Supporting	274	11	8,840	97	0	0
Impaired	283	11	35	< 1	4,400	98
Not Rated	450	18	0	0	78	2
No Data	1,496	60	255	3	21	< 1

### 4.5.11.3 Aquatic Species

There are 25 SGCN in the basin: two aquatic snail species, three crayfish species, 14 freshwater fish species, and six freshwater mussel species. Appendix G provides a list of SGCN and other priority species for which there are knowledge gaps or management concerns. Appendix H identifies SGCN associated with aquatic communities found in this river basin. Table 4.5.11.2 identifies the SGCN found in the Lumber River Basin.



**Table 4.5.11.2 SGCN species in the Lumber River Basin.**

Taxa Group	Scientific Name	Common Name	Federal/State Listing Status*
AQ SNAIL	<i>Amnicola sp. 1</i>	Waccamaw Snail	- /SC
	<i>Floridobia sp.</i>	Waccamaw Siltsnail	- /SC
CRAYFISH	<i>Procambarus ancylus</i>	Coastal Plain Crayfish	
	<i>Procambarus blandingii</i>	Santee Crayfish	
	<i>Procambarus braswelli</i>	Waccamaw Crayfish	- /SC
	<i>Ameiurus brunneus</i>	Snail Bullhead	
	<i>Ameiurus platycephalus</i>	Flat Bullhead	
	<i>Cyprinella sp. cf. zanema</i>	Thinlip Chub	- /SC
	<i>Elassoma boehlkei</i>	Carolina Pygmy Sunfish	- /T
	<i>Elassoma evergladei</i>	Everglades Pygmy Sunfish	
	<i>Enneacanthus chaetodon</i>	Blackbanded Sunfish	
	<i>Enneacanthus obesus</i>	Banded Sunfish	
FISH	<i>Etheostoma mariae</i>	Pinewoods Darter	- /SC
	<i>Etheostoma perlongum</i>	Waccamaw Darter	- /T
	<i>Fundulus waccamensis</i>	Waccamaw Killifish	- /SC
	<i>Menidia extensa</i>	Waccamaw Silverside	T/T
	<i>Notropis chalybaeus</i>	Ironcolor Shiner	
	<i>Noturus sp. 2</i>		- /SC
	[ <i>cf. leptacanthus</i> ]	Broadtail Madtom	
	<i>Semotilus lumbee</i>	Sandhills Chub	- /SC
MUSSEL	<i>Elliptio marsupiobesa</i>	Cape Fear Spike	- /SC

Taxa Group	Scientific Name	Common Name	Federal/State Listing Status*
	<i>Elliptio waccamawensis</i>	Waccamaw Spike	- /T
	<i>Lampsilis cariosa</i>	Yellow Lampmussel	- /E
	<i>Lampsilis fullerkati</i>	Waccamaw Fatmucket	- /T
	<i>Toxolasma pullus</i>	Savannah Lilliput	- /E
	<i>Villosa delumbis</i>	Eastern Creekshell	

\* See Section 4.5.3.

#### 4.5.11.4 Threats Affecting Aquatic Species

Impacts affecting species and their habitats within the Lumber River Basin include nonpoint sources of pollution resulting from inadequate management practices related to agriculture, forestry, construction, and stormwater discharges. Sedimentation due to erosion is one of the most significant causes of habitat loss in this basin.

The Lumber River Basin has a dense concentration of swine production facilities. There are 217 permitted Concentrated Animal Feeding Operations (CAFOs) in the Lumber River Basin with 313 waste lagoons associated with the facilities. Waste from these sites contains high levels of nutrients (e.g., nitrogen and phosphorus) in addition to fecal coliform bacteria and any chemical compounds, such as antibiotics or hormone products used in commercial feeding operations (NCDWR 2015b). Animal-waste lagoons and spray fields that discharge near or into aquatic environments through runoff, percolation into groundwater, and volatilization of ammonia and the release of bacterial contamination can significantly degrade water quality and endanger human and animal health (Mallin 2003; Mallin and Cahoon 2003).

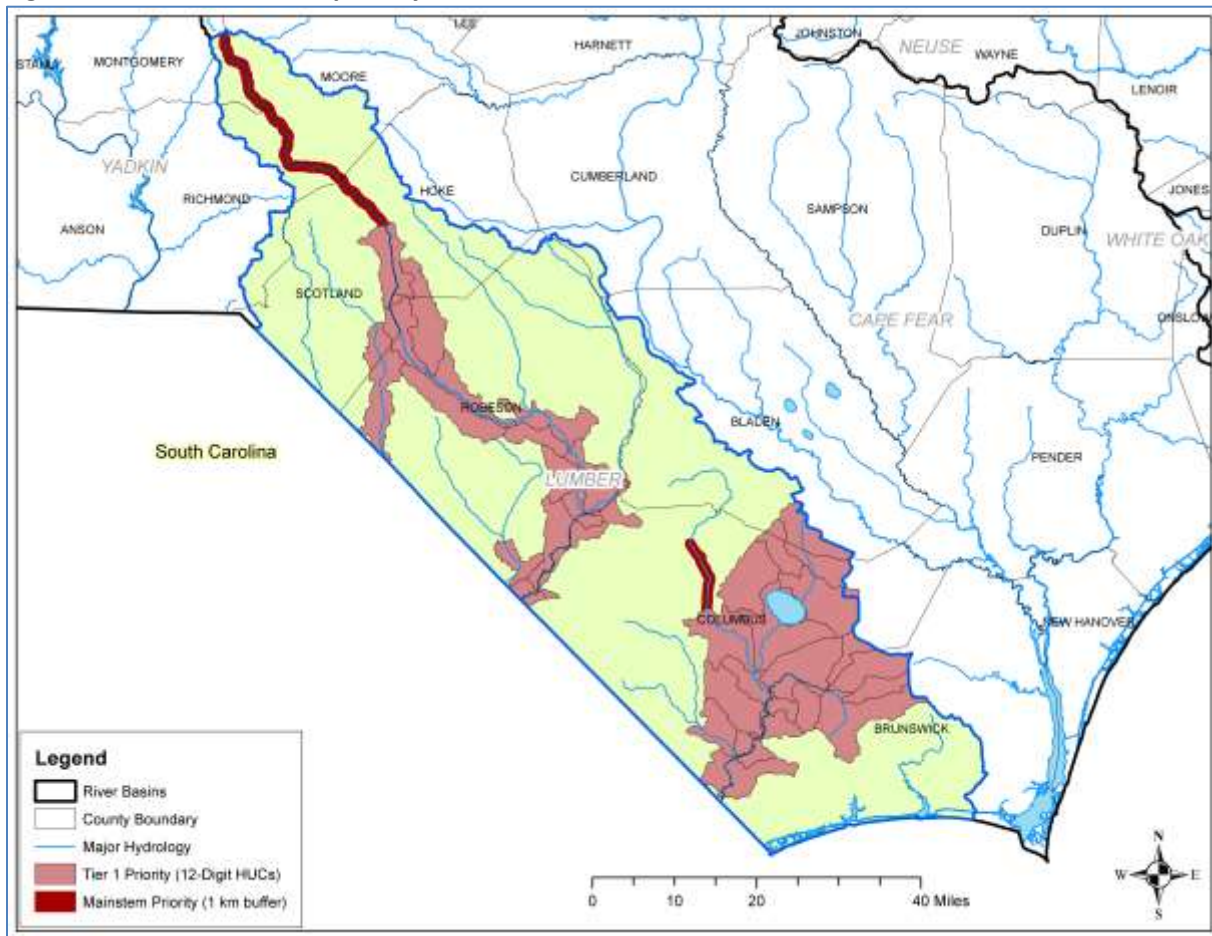
According to an NCDENR dam inventory (NCDEMLR 2014), there are at least 145 impoundments in the basin, most of which are mill or farm ponds. The consequences of these impoundments include blocked migration routes for diadromous and resident native species, reduced recolonization and dispersal potential for multiple aquatic taxa, and unnatural flow regimes below managed dams (Williams et al. 1993; Etnier 1997; Neves et al. 1997; Warren et al. 2000; NCWRC 2005). Water withdrawals for irrigation and similar uses further change flow patterns and reduce the quality/quantity of available habitat for aquatic species (NCDWQ 2010b).

Invasive species (e.g., Flathead Catfish and Red Swamp Crayfish) are established in the Lumber River Basin and continue to negatively impact native species populations (Fuller et al. 1999; Cooper 2005) via predation and competition.

#### 4.5.11.5 Recommendations

Conservation priorities that apply statewide to all river basins are presented in Section 4.5.3.3. Priorities identified in the Lumber River Basin are shown in Figure 4.5.11.2 and are included in Appendix J.

**Figure 4.5.11.2 Location of priority watersheds in the Lumber River Basin.**



#### Basin Specific Recommendations

**Surveys.** Priorities for distribution and status surveys need to focus on aquatic snails, crayfish, mussels, and fish believed to be declining or dependent on at-risk or sensitive communities (see Table 4.5.11.2).

- Conduct distributional and status surveys on basin-specific priorities such as *Elassoma* spp. (Pygmy Sunfish species), Broadtail Madtom, Sandhills Chub, and Ironcolor Shiner.

**Monitoring.** Long-term monitoring is critical to assessing species and ecosystem health over time and gauging the resilience of organisms to continued impacts to state waters. Studies should include identification of population trends, as well as assessment of conservation or development activities. These efforts will inform species and habitat management decisions. Long-term monitoring sites need to be identified and monitoring protocols developed for all priority species. Monitoring plans should be coordinated with other existing monitoring programs where feasible.

- Monitor populations of endemic fishes and mussels occurring in Lake Waccamaw to assess the effect of land use changes and practices in the surrounding watershed and the introduction of nonnative plants and animals.

**Research.** Research topics that facilitate appropriate conservation actions include habitat use and preferences, reproductive behavior, fecundity, population dynamics and genetics, feeding, competition, and food web dynamics. Increased understanding of life histories and status helps determine the vulnerability of priority species to further imperilment, in addition to identifying possibilities for improved management and conservation. All studies should provide recommendations for mitigation and restoration. Formal descriptions for known or putative undescribed species and investigations aimed at resolving taxonomic status are needed.

- Support species descriptions for undescribed taxa (e.g., Broadtail Madtom).
- Determine vulnerability of species across all taxa groups to emerging threats such as endocrine-disrupting chemicals (EDCs) and other compounds that are present in many of the waterways of the Lumber River Basin.
- Identify ways to eradicate or reduce the impacts of nonnative species in Lake Waccamaw.

In addition to the SGCN species found in the basin (see Table 4.5.11.2), a list of knowledge-gap priority species is provided in Table 4.5.11.3.

**Table 4.5.11.3 Knowledge-gap priority species in the Lumber River Basin.**

Taxa Group	Scientific Name	Common Name	Federal/State Listing Status*
CRAYFISH	<i>Procambarus pearsei</i>	Carolina Sandhills Crayfish	
FISH	<i>Fundulus chrysotus</i>	Golden Topminnow	
	<i>Lepisosteus osseus</i>	Longnose Gar	

Taxa Group	Scientific Name	Common Name	Federal/State Listing Status*
	<i>Corbicula fluminea</i>	Asian Clam	
	<i>Elliptio fisheriana</i>	Northern Lance	
	<i>Elliptio icterina</i>	Variable Spike	
MUSSEL	<i>Lampsilis radiata</i>	Eastern Lampmussel	- /T
	<i>Pyganodon cataracta</i>	Eastern Floater	
	<i>Unio merus carolinianus</i>	Florida Pondhorn	
	<i>Utterbackia imbecillis</i>	Paper Pondshell	

\*See Section 4.5.3.

**Management Practices.** Management practices that reduce impacts and work synergistically with other conservation actions are needed to enhance the resilience of natural resources. Particular needs include preserving biodiversity, protecting native populations and their habitats, and improving degraded habitats. In addition, education about, and regulation and prevention of the introduction and spread of exotic or invasive species are vital. Specific issues that need to be addressed in this basin include secondary and cumulative impacts upon water quality, buffer ordinances, water supply watershed protection, and protection of headwaters.

- Promote programs to upgrade/increase compliance at wastewater treatment facilities and CAFOs.
- Provide support for land protection, particularly in riparian areas (acquisition, easements).
- Support well-planned stream restoration work in collaboration with other organizations.
- Continue to identify areas critical to aquatic ecosystem health that can be conserved or restored.
- Coordinate and provide management guidance on managed properties, such as NCWRC game lands, to maximize effective conservation and restoration activities on these public lands.

**Conservation Programs and Partnerships.** Conservation programs, incentives, and partnerships should be utilized to the fullest extent in order to conserve high-quality resources and protect important natural communities. Protective measures that utilize existing regulatory frameworks to protect habitats and species should be incorporated where applicable. Land conservation or

preservation can serve numerous purposes in the face of anticipated climate change, but above all, it promotes ecosystem resilience.

- Guide academic research projects to help achieve specific conservation goals and objectives.
- Support the development and application of an aquatic nuisance species management plan with other agencies/groups.
- Address secondary and cumulative impacts upon water quality, buffer ordinances, water supply watershed protection, headwaters protection, etc. (NCDWQ 2000a, NCWRC 2002).
- Work with and promote existing programs that help farmers reduce sedimentation/erosion (e.g., install fences to keep livestock out of streams) as well as reduce pesticide and herbicide use.
- Provide landowners, developers, and municipal planners with education and guidance on how to protect aquatic habitats and water quality.

## 4.5.12 Neuse River Basin

### 4.5.12.1 River Basin Description

The Neuse River Basin is an Atlantic Slope drainage with headwaters originating in the north-central Piedmont ecoregion in Person and Orange counties. The uppermost 22 miles of the river's main stem is impounded behind Falls of the Neuse Reservoir dam just northeast of the city of Raleigh. Downstream of the dam, the river continues its course for approximately 185 miles southeast past the cities of Raleigh, Smithfield, Goldsboro, and Kinston (NCDWQ 2009; 2012d; 2015e). It flows southeast until it reaches tidal waters near Streets Ferry, upstream of New Bern. At New Bern, the river broadens dramatically and turns into a 40-mile long brackish tidal estuary that eventually flows into the Pamlico Sound.

The Neuse River Basin is the third largest basin in North Carolina, covering 6,062 square miles, and is one of only four major river basins whose boundaries are located entirely within the state (NCDWR 2015d,h). Major drainages in the basin include the Eno River, Flat River, and Little River, Trent River, Neuse River, Crabtree Creek, Swift Creek, and Contentnea Creek.

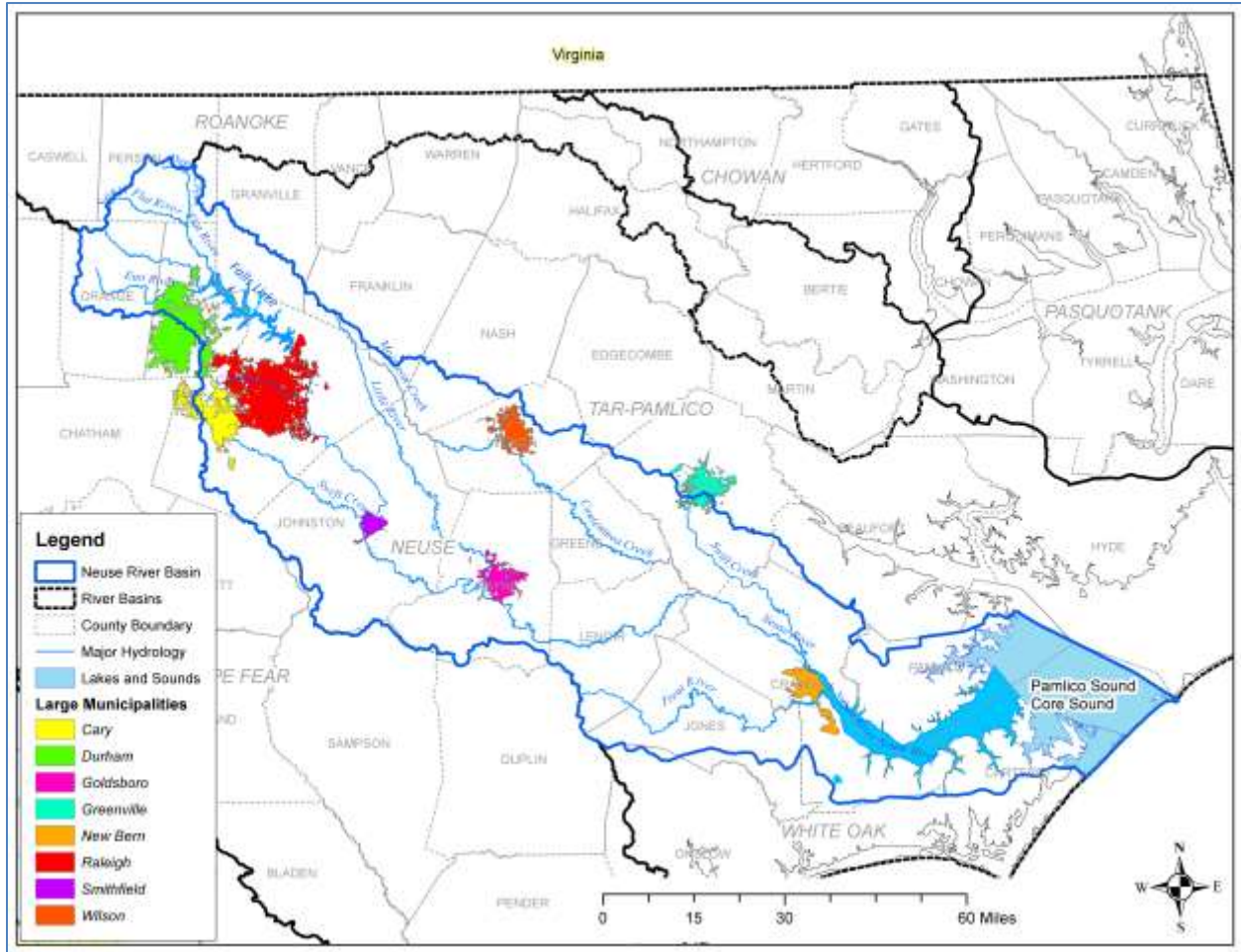
There are two distinct portions of the Neuse River Basin: the upper one-third in the Piedmont and the lower two-thirds in the Coastal Plain. Streams in the Piedmont portion typically are low gradient, with sluggish pools separated by riffles and occasional small rapids. Soils are highly erodible in the Piedmont and are underlain by fractured rock formations that have a limited water storage capacity. This portion of the basin tends to have low summer flows and limited ability to assimilate oxygen-consuming wastes, which contributes to hypoxia.

The Coastal Plain portion features slow-moving blackwater streams, low-lying swamps, and productive estuarine waters. There are numerous miles of unmapped small intermittent and ephemeral streams and numerous freshwater wetland communities. Wetlands in the Piedmont can be small or seasonal systems while extensive acreages of freshwater wetlands may be found in the lower Coastal Plain portion of the basin (NCDWR 2015a). The larger waterbodies in the basin are meandering, often lined with swamps and bottomland hardwoods, and often have naturally low DO and pH. Soils are deep sands that have a high groundwater storage capacity. Natural lakes include the remnants of bay lakes in the lower Coastal Plain (NCDWQ 2012a).

There are several areas of rapidly expanding urban land use; however, much of the land use in the basin is agriculture or forest, with the only major area of protected forest associated with the Croatan National Forest in the lower reaches of the basin (NCDWQ 2012a). Based on 2011 National Land Cover Dataset information, land use in the basin was estimated to be 29.4% forested, 4.4% grassland, 26.2% agricultural, 19.3% wetland, and 12.4% urban or developed (MRLC 2011; Jin et al. 2013).

The Neuse River Basin encompasses all or portions of 18 counties and 77 municipalities. Large cities located in this basin include Cary, Durham, Goldsboro, Greenville, New Bern, Raleigh, Smithfield, and Wilson. Figure 4.5.12.1 depicts the geographic location of the basin.

**Figure 4.5.12.1 Location of the Neuse River Basin.**



#### 4.5.12.2 Aquatic Resources

Segments of the Neuse River, Eno River, Little River, and South River have supplemental classifications as High Quality Waters (HQW) or Outstanding Resource Waters (ORW) because they either have excellent water quality or they are a significant resource to humans and/or wildlife (NCDWQ 2010). The requirements to be classified as ORWs are more stringent than those for HQWs and in some circumstances, the unique characteristics of the water and resource require that a specialized management strategy be developed (NCDWR 2015d). Coastal estuarine waters of the Intracoastal Waterway, Core and Pamlico Sounds, and their bays carry either an HQW or ORW classification (NCDWR 2015a). Core Sound has approximately 18,202 saltwater acres classified as ORW.



The Neuse River Estuary is made up of the Pamlico Sound, upper Core Sound, West Bay, and their embayments and tributaries. These waters are all classified as nutrient-sensitive waters (NSW). This classification is intended for waters that need additional nutrient management due to greater vulnerability to excessive aquatic vegetation growth (NCDWQ 2015d). The Neuse River Estuary has approximately 50,852 saltwater acres that are classified as HQW; the Pamlico Sound has over 84,692 saltwater acres classified as HQW; and the West Bay covers more than 16,359 of brackish waters that are classified as HQW.

Table 4.5.12.1 provides information on water quality classifications and use support ratings in the basin.

**Table 4.5.12.1 Water quality classifications and use ratings in the Neuse River Basin.**

Classifications	Percent		Percent		Percent		Percent	
	Freshwater Miles	(Basin Waters)	Freshwater Acres	(Basin Waters)	Coastal Acres	(Basin Waters)	Coastal Miles	(Basin Waters)
Total Basin Waters	12,703		43,232		371,531		818	
Classified Waters	5,774	46	17,251	40	263,997	71	818	100
HQW	279	2	989	2	270,415	72	602	74
ORW	23	< 1	944	2	65,513	18	216	26

Use Ratings	Percent		Percent		Percent		Percent	
	Freshwater Miles	(Monitored Waters)	Freshwater Acres	(Monitored Waters)	Coastal Acres	(Monitored Waters)	Coastal Miles	(Monitored Waters)
Total Monitored	3,414		17,446		371,532		19	
Supporting	589	17	1,269	7	44,344	12	0	0
Impaired	327	10	383	2	138,747	37	0	0
Not Rated	413	12	15,175	87	359	<1	0	0
No Data	2,084	61	619	4	188,082	51	19	100

There are ORW Special Management Strategy Areas (SMSAs) in the basin for Deep Creek (23,660 acres) and Core Sound with Pamlico and Back Sound Areas (126,940 acres) (NCDWR 2015c). These areas require site-specific provisions to protect resource values (no new discharges or expansion of existing discharges) (NCAC).

### 4.5.12.3 Aquatic Species

There are 26 priority species in the basin identified as SGCN: one is an aquatic snail, one is a crayfish, 13 are freshwater fishes, and 11 are freshwater mussels. Appendix G provides a list of SGCN and other priority species for which there are knowledge gaps or management concerns. Appendix H identifies SGCN associated with aquatic communities found in this river basin. Table 4.5.12.2 identifies the SGCN found in the Neuse River Basin.

**Table 4.5.12.2 SGCN priority species in the Neuse River Basin.**

Taxa Group	Scientific Name	Common Name	Federal/State Listing Status*
AQ SNAIL	<i>Somatogyrus virginicus</i>	Panhandle Pebblesnail	
CRAYFISH	<i>Procambarus medialis</i>	Pamlico Crayfish	
	<i>Acipenser oxyrinchus</i>	Atlantic Sturgeon	E/E
	<i>Ambloplites cavifrons</i>	Roanoke Bass	
	<i>Ameiurus brunneus</i>	Snail Bullhead	
	<i>Ameiurus platycephalus</i>	Flat Bullhead	
	<i>Enneacanthus chaetodon</i>	Blackbanded Sunfish	
	<i>Enneacanthus obesus</i>	Banded Sunfish	
FISH	<i>Etheostoma collis</i>	Carolina Darter	
	<i>Lampetra aepyptera</i>	Least Brook Lamprey	- /T
	<i>Moxostoma pappillosum</i>	V-lip Redhorse	
	<i>Notropis bifrenatus</i>	Bridle Shiner	
	<i>Notropis chalybaeus</i>	Ironcolor Shiner	
	<i>Notropis volucellus</i>	Mimic Shiner	
	<i>Noturus furiosus</i>	Carolina Madtom	- /T
	<i>Alasmidonta heterodon</i>	Dwarf Wedgemussel	E/E
MUSSEL	<i>Alasmidonta undulata</i>	Triangle Floater	- /T

Taxa Group	Scientific Name	Common Name	Federal/State Listing Status*
	<i>Elliptio lanceolata</i>	Yellow Lance	- /E
	<i>Elliptio marsupiobesa</i>	Cape Fear Spike	
	<i>Elliptio steinstansana</i>	Tar River Spiny mussel	E/E
	<i>Fusconaia masoni</i>	Atlantic Pigtoe	- /E
	<i>Lampsilis cariosa</i>	Yellow Lamp mussel	- /E
	<i>Lampsilis sp. 2</i>	Chameleon Lamp mussel	
	<i>Lasmigona subviridis</i>	Green Floater	- /E
	<i>Villosa constricta</i>	Notched Rainbow	- /SC
	<i>Villosa modioliformis</i>	Eastern Rainbow	

\*See Section 4.5.3.

#### 4.5.12.4 Threats Affecting Aquatic Species

It is important to note that all waters in the state are rated as impaired based on a statewide fish consumption advisory for mercury contamination. In the Wake County portion of the basin, Brier Creek, Little Brier Creek, Crabtree Creek, Lake Crabtree, Rocky Branch, Walnut Creek, and the Neuse River (from Crabtree Creek to Auburn-Knightdale Road) all carry a health advisory against eating any fish from these waters because of contamination by polychlorinated biphenyls (PCBs) (NCDPH 2014).

In 2007, the Neuse River was listed as one of the most endangered rivers in the United States because of eutrophication caused by high waste loads attributed to development and agriculture (American Rivers 2007; Ferrell et al. 2014). Nonpoint source pollution from agriculture and forestry has degraded aquatic habitats within the basin. For example, animal waste byproducts cause increased levels of nitrates and phosphates, which can lead to excess growth of algae and aquatic plants and to decreased DO levels (especially during summer months) that result in fish kills.

The upper 22 miles of the Neuse River proper are impounded by the Falls of the Neuse Reservoir dam which was built by the US Army Corps of Engineers to provide drinking water, flood control, and recreation opportunities. Other major reservoirs in the Neuse River Basin

include Milburnie Dam, Little River Reservoir, Lake Michie, Lake Orange, Corporation Lake, Lake Ben Johnson (run-of- river dam) (goes with the flow), Lake Butner, Lake Rogers, Lake Wheeler, Lake Benson, and Buckhorn Reservoir. A proposal to remove the Milburnie Dam is being evaluated and, if approved, would open 15 miles of the Neuse River and tributaries for migration and spawning of American Shad, Striped Bass, and other anadromous fish as well as restore free-flowing stream habitat for many priority aquatic species (American Rivers 2012).

The Falls of the Neuse Reservoir (Falls Lake) and Lake Johnson are rated as impaired based on turbidity, failure to meet water quality standards for nutrient enrichment, and PCB contamination in fish tissue samples. Eutrophic conditions have been present in Falls Lake since it was impounded in the early 1980s (NCOEE 2007, 2009, n.d.; NCDWR 2015b) and high levels of chlorophyll *a*, low DO, turbidity, and contamination are persistent problems. Other examples of impaired impoundments include Big Lake and Reedy Creek Lake in Umstead State Park (Wake County). Umstead State Park is managed for recreation and the land is primarily forested, but Hydrilla is a problem, especially during summer when light and temperature conditions enhance growth and potentially spread this invasive plant to other waterbodies in the basin (NCDWQ 2006).

Atmospheric deposition of nitrogen from cars and factories can lead to decreased water quality. Large quantities of nutrients, especially nitrogen, from nonpoint sources are considered the greatest threat to water quality of the Neuse River Estuary. There are over 400 point source waste discharge permits for the basin from municipal wastewater treatment plants, industrial facilities, small package treatment plants, and large urban and industrial stormwater. Municipal point source waste pollution also contributes nitrogen, phosphorus, and other contaminants to waters in the basin.

United States Census Bureau (USCB) data shows that five of the fastest-growing cities in the United States are located in the Neuse River Basin. Based on population growth between 2010 and 2014, and in comparison with growth rates in other states, North Carolina was ranked as the fifth fastest growing state in the nation (USCB 2014). Population in the basin is expected to increase by as much as 44% by 2020 and USCB projects that the population in the Neuse River Basin will increase by more than 867,000 people. Projected growth patterns for the Neuse River Basin predict the population will be over two million people by 2020 (USCB 2014; NCDWR 2015a).

According to an NCDENR dam inventory (NCDEMLR 2014), there are at least 654 impoundments in the basin, most of which are mill or farm ponds. Impoundments in the basin have affected aquatic species by physically altering habitat, reducing flows and DO, and causing erosion. Modification of flow regimes by upstream impoundments affects various life history characteristics of downstream migratory fishes and other aquatic fauna by limiting dispersal and recolonization. Additionally, water withdrawals for irrigation reduce the amount of habitat available for aquatic species (NCDWQ 2009).

Urban centers in the Piedmont rely on surface water withdrawn from reservoirs or directly from the Neuse River (about two-thirds of the total demand on the basin), while rural areas and

communities in the Coastal Plain rely more on ground water (NCDWR 2015c). As is the case in the Cape Fear River Basin, current drinking water supplies and wastewater treatment capacities may not be sufficient to meet demands caused by population growth, and new infrastructure will be needed to meet these demands. Development and the related need for additional infrastructure will result in increased stresses on already impaired aquatic resources.

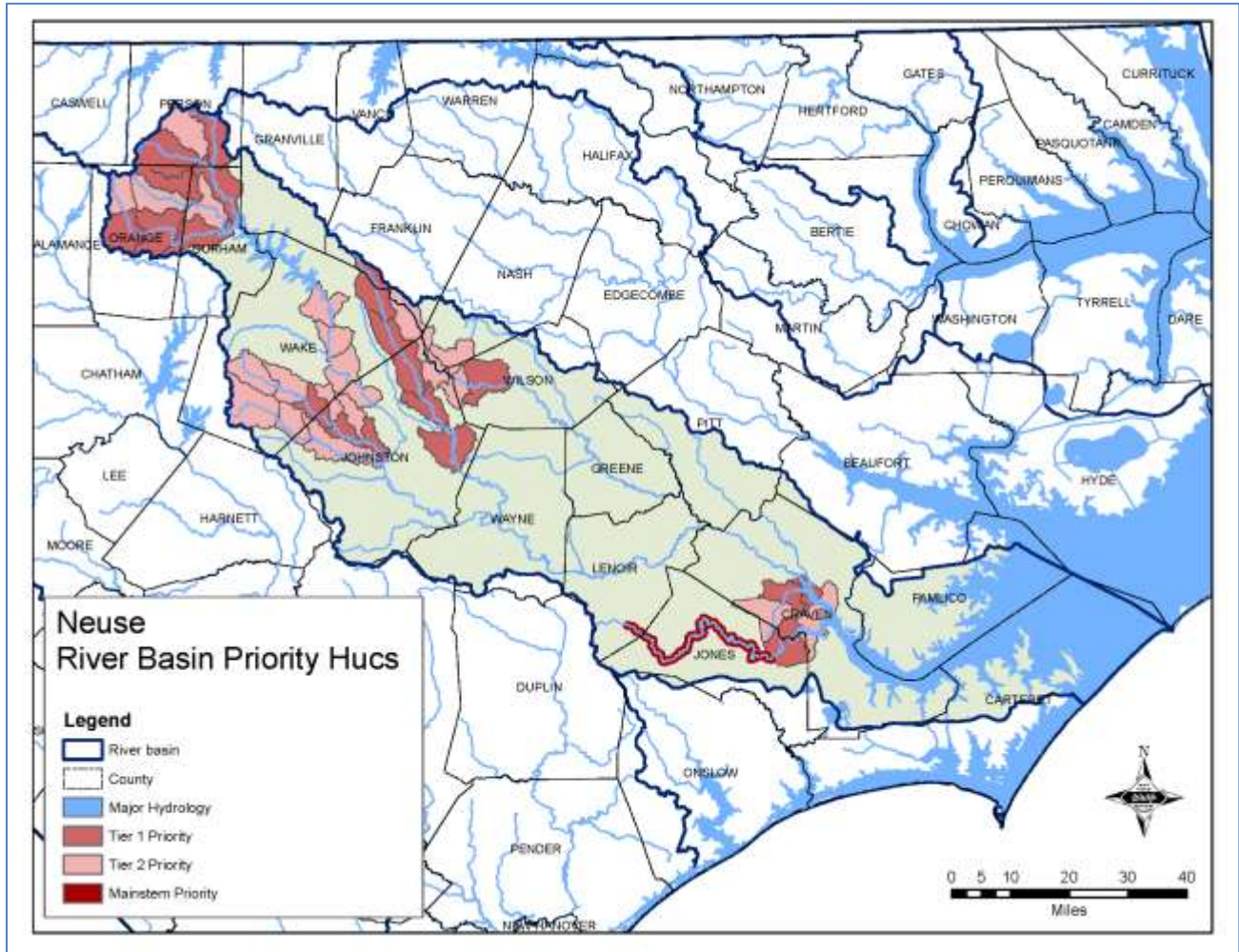
The loss of natural areas and increase in impervious surfaces that result from rapid population growth cause increased sediment runoff from construction. More homes mean an increase in lawn fertilizer runoff. Heavy metal runoff contributes to elevated mercury levels in fish tissue. These point and nonpoint runoff sources accumulate in the Pamlico Sound, where researchers at the University of North Carolina at Wilmington found one-third of the sediments contaminated with chemicals and toxic metals (Powell 1999).

There are 539 permitted Concentrated Animal Feeding Operations (CAFOs) in the Neuse River Basin with 900 waste lagoons associated with the facilities. Waste from these sites is a source of high levels of nutrients (e.g., nitrogen and phosphorus) (NCDWR 2015b). Animal-waste lagoons and sprayfields that discharge nutrients and bacteria contamination near or into aquatic environments through runoff, percolation into groundwater, and volatilization of ammonia and the release of bacterial contamination can significantly degrade water quality and endanger health (Mallin 2003; Mallin and Cahoon 2003).

#### **4.5.12.5 Recommendations**

Conservation priorities that apply statewide to all river basins are presented in Section 4.5.3.3. Priorities identified in the Neuse River Basin are shown in Figure 4.5.12.2 and are included in Appendix J.

Figure 4.5.12.2 Location of priority watersheds in the Neuse River Basin.



### Basin Specific Recommendations

**Surveys.** General surveys are needed to complete primary distributional status for SGCN and other priority species (see Table 4.5.12.1).

- Fishes – determine distribution and status of priority species (Banded Sunfish, Black Banded Sunfish, Bridle Shiner, Carolina Madtom, Ironcolor Shiner, Least Brook Lamprey, Mimic Shiner, and V-lip Redhorse).
- Mussels – determine distribution and status of priority species (Atlantic Pigtoe, Eastern Rainbow, Green Floater, Tar River Spiny mussel, and Yellow Lance).
- Crayfishes – determine distribution and status of priority species (Carolina Ladle Crayfish, Croatan Crayfish, and Pamlico Crayfish).
- Snails – conduct baseline distribution surveys for all species that occur in the basin.

**Monitoring.** Long-term monitoring is critical to assessing species and ecosystem health over time and gauging the resilience of organisms to continued impacts to state waters. Studies should include identification of population trends, as well as assessment of impacts from conservation or development activities. These efforts will inform species and habitat management decisions. Long-term monitoring sites need to be identified and monitoring protocols developed for all priority species. Monitoring plans should be coordinated with other existing monitoring programs where feasible.

- Identify long-term monitoring sites and develop monitoring protocols for priority species (e.g., Atlantic Pigtoe, Bridle Shiner, Carolina Madtom, Dwarf Wedgemussel, Green Floater, Ironcolor Shiner, and Yellow Lance).

**Research.** Research topics that facilitate appropriate conservation actions include habitat use and preferences, reproductive behavior, fecundity, population dynamics and genetics, feeding, competition, and food web dynamics. Increased understanding of life histories and status helps determine the vulnerability of priority species to further imperilment, in addition to identifying possibilities for improved management and conservation. All studies should provide recommendations for mitigation and restoration. Formal descriptions for known or putative undescribed species and investigations aimed at resolving taxonomic status are needed.

- Study habitat use and life history characteristics of priority species (e.g., Carolina Ladle Crayfish, Green Floater, Least Brook Lamprey, Triangle Floater, and V-lip Redhorse).
- Support taxonomic research for priority species (e.g., *Cambarus sp. C* complex, Chameleon Lampmussel, Eastern Rainbow, Mimic Shiner, Panhandle Pebblesnail, and the mussel genus *Elliptio*).
- Support development of captive propagation techniques for priority species (e.g., Bridle Shiner, Carolina Madtom, Green Floater, Ironcolor Shiner, and Triangle Floater).
- Support genetics research that informs augmentation policy for priority species (e.g., Atlantic Pigtoe, Bridle Shiner, Carolina Madtom, Chameleon Lampmussel, Green Floater, Ironcolor Shiner, Triangle Floater, and Yellow Lance).
- Determine impacts of nonnative species on priority species (e.g., Japanese Mystery Snail, Red Swamp Crawfish, and Flathead Catfish).

In addition to the SGCN species found in the basin (see Table 4.5.12.2), a list of knowledge-gap priority species gaps is provided in Table 4.5.12.3.

**Table 4.5.12.3 Knowledge-gap priority species in the Neuse River Basin.**

Taxa Group	Scientific Name	Common Name	Federal/State Listing Status*
AQ SNAIL	<i>Cipangopaludina japonica</i>	Japanese Mystery Snail	
CRAYFISH	<i>Cambarus davidi</i>	Carolina Ladle Crayfish	
	<i>Procambarus plumimanus</i>	Croatian Crayfish	
FISH	<i>Chrosomus oreas</i>	Mountain Redbelly Dace	
	<i>Etheostoma vitreum</i>	Glassy Darter	

Taxa Group	Scientific Name	Common Name	Federal/State Listing Status*
	<i>Fundulus diaphanus</i>	Banded Killifish	
	<i>Lepisosteus osseus</i>	Longnose Gar	
	<i>Moxostoma cervinum</i>	Blacktip Jumprock	
	<i>Nocomis raneyi</i>	Bull Chub	
	<i>Percina nevisense</i>	Chainback Darter	
	<i>Percina roanoka</i>	Roanoke Darter	
	<i>Petromyzon marinus</i>	Sea Lamprey	
MUSSEL	<i>Corbicula fluminea</i>	Asian Clam	
	<i>Elliptio fisheriana</i>	Northern Lance	
	<i>Elliptio icterina</i>	Variable Spike	
	<i>Elliptio roanokensis</i>	Roanoke Slabshell	- /T
	<i>Lampsilis radiata</i>	Eastern Lampmussel	- /T
	<i>Pyganodon cataracta</i>	Eastern Floater	
	<i>Strophitus undulatus</i>	Creeper	- /T
	<i>Taxolasma parvum (parvus)</i>	Lilliput	
	<i>Unio merus carolinianus</i>	Florida Pondhorn	
	<i>Utterbackia imbecillis</i>	Paper Pondshell	
*See Section 4.5.3			

**Management Practices.** Management practices that reduce impacts and work synergistically with other conservation actions are needed to enhance the resilience of natural resources. Particular needs include preserving biodiversity, protecting native populations and their habitats, and improving degraded habitats. In addition, education about, and regulation and prevention of the introduction and spread of exotic or invasive species are vital.

- Support efforts to restore the native aquatic community through reintroduction or augmentation.
- Support acquisition of land that is adjacent to current conservation holdings or priority watersheds.
- Support other regulatory agencies to minimize impacts on species and habitats.

**Conservation Programs and Partnerships.** Conservation programs, incentives, and partnerships should be utilized to the fullest extent in order to preserve high-quality resources and protect important natural communities. Protective measures that utilize existing regulatory frameworks to protect habitats and species should be incorporated where applicable. Land conservation or preservation can serve numerous purposes in the face of anticipated climate change, but above all, it promotes ecosystem resilience.

- Guide academic research projects to help achieve specific conservation goals and objectives.



- Support the development and application of an aquatic nuisance species management plan with other agencies/groups.
- Address secondary and cumulative impacts upon water quality (buffer ordinances, water supply watershed protection, headwaters protection).
- Work with and promote existing programs that help farmers reduce sedimentation/erosion (e.g., installing fences to keep livestock out of streams and improving tilling practices), as well as reduce pesticide and herbicide use.
- Support stormwater management and wastewater treatment plant improvements and upgrades.
- Develop and disseminate print media, including stand-alone documents, press releases, newspaper and magazine articles, and displays.
- Improve and maintain existing web resources (mussel, crayfish, and fish atlases, etc.)
- Continue to seek opportunities for direct outreach throughout the basin.

## 4.5.13 New River Basin

### 4.5.13.1 River Basin Description

The New River Basin in North Carolina is located in the northwest corner of the state and is part of the Kanawha/Ohio/Mississippi River system. The basin drains 754 square miles in North Carolina and includes approximately 2,071 stream miles. It is the only interior basin drainage in North Carolina that does not flow into the Tennessee River. The New River Basin is entirely within the Mountain ecoregion and is comprised of three subbasins: the North Fork New River, the South Fork New River, and the Little River.

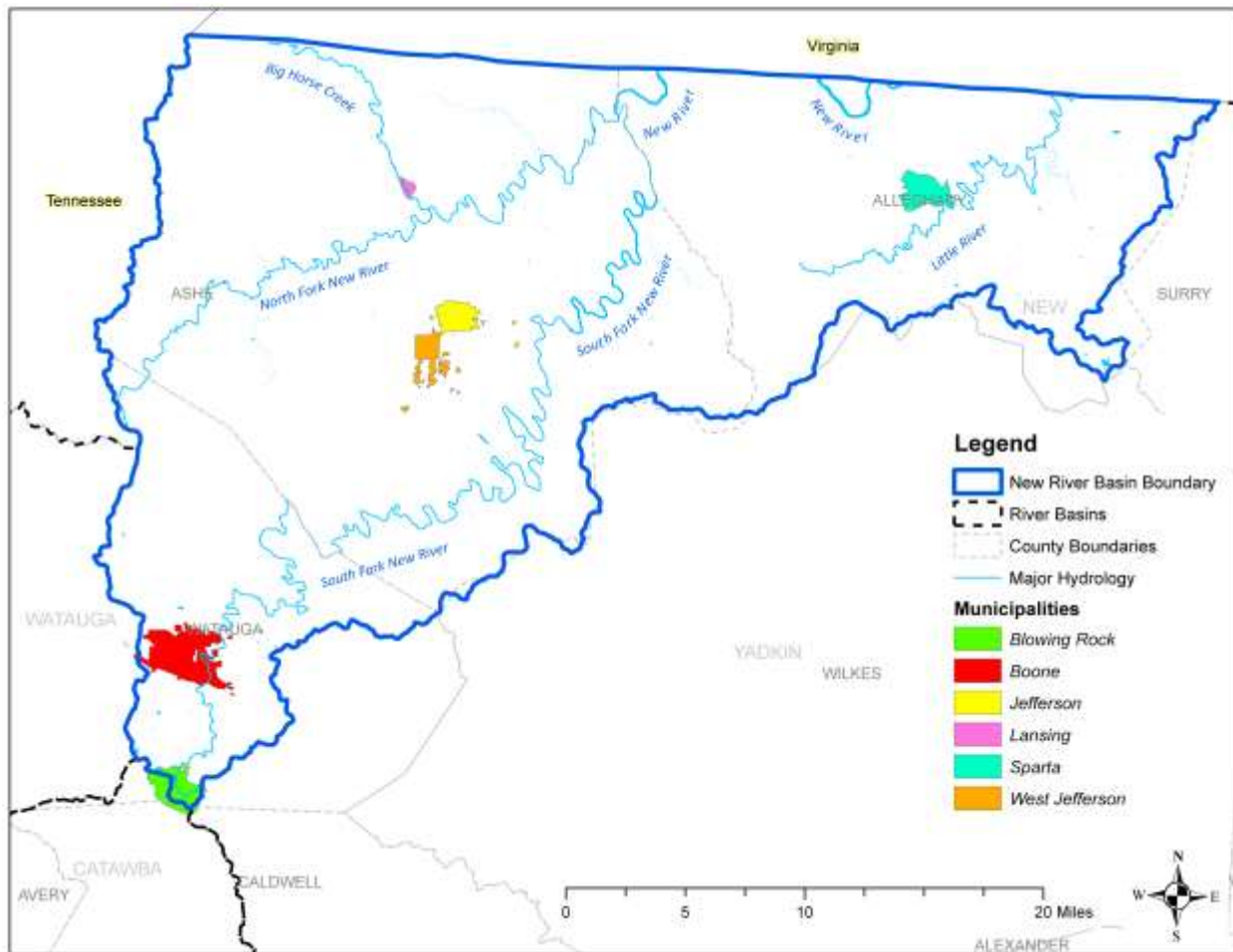
The length of the basin made up of the 26.5 miles of the lower South Fork New River and the entire North Carolina portion of the New River is designated as both a USA National Wild and Scenic River (NWSRS 2015) and a state Natural and Scenic River (NCDPR 2015). The entire New River was named an American Heritage River (NPS 2015) in 1998.

The North Carolina portion of the New River Basin is mountainous and rural. Based on 2011 National Land Cover Dataset information (MRLC 2011), land use in the basin is 69% forested, 22% agricultural, 7% developed or urban, 1% grassland, and less than 1% wetland (MRLC 2011; Jin et al. 2013).

Most land in the basin is privately owned. Public land ownership includes the New River State Park (1,300 acres along the South Fork New River), Mount Jefferson State Natural Area, Elk Knob State Park, Three Top Mountain Game Land, and relatively small areas within the Blue Ridge Parkway (Blue Ridge National Heritage Area 2015). Recently, the USFWS established the Mountain Bogs National Wildlife Refuge (39 acres) in Ashe County for conservation of Appalachian mountain bog habitats and protection of federal listed endangered and threatened species (USFWS 2015). NCWRC recently established the Watson-Old Man's Bog Tract (about 10 acres) in Alleghany County to protect rare species.

The New River Basin encompasses all or portions of three counties (Ashe, Alleghany, and Watauga) and has six municipalities, with Boone being the largest. Figure 4.5.13.1 depicts the geographic location of the basin.

Figure 4.5.13.1 Location of the New River Basin.



#### 4.5.13.2 Aquatic Resource Conditions

Water quality is generally good in the New River Basin. However, impaired waters within the basin include Naked Creek, Little Buffalo Creek (due to wastewater treatment plant discharge, nonpoint sources-sedimentation), Peak Creek, Ore Knob Branch, and Little Peak Creek (due to acid mine drainage).

The entire Wild and Scenic-designated reach of the New River and South Fork New River reach is classified as Outstanding Resource Waters (ORW). Most of the middle reach of the South Fork New River is designated as High-Quality Waters (HQW), as is the lower Little River. The requirements for classification as ORW are more stringent than those for HQW and in some circumstances, the unique characteristics of the resources require that a specialized management strategy be developed (NCDWQ 2011c).

There are four HQW (51,463 acres) and six ORW (160,697 acres) Special Management Strategy Areas (SMSAs) in the basin for North Fork and South Fork New River areas, Little River, Howard

Creek, and Old Field Creek and Call Creek areas (NCDWR 2015c). These areas require site-specific provisions to protect resource values (no new discharges or expansion of existing discharges) (NCAC).

Table 4.5.13.1 provides information on water quality classifications and use support ratings in the basin.

**Table 4.5.13.1 Water quality classifications and use ratings in the New River Basin.**

<b>Classifications</b>	<b>Freshwater Miles</b>	<b>Percent (Basin Waters)</b>	<b>Freshwater Acres</b>	<b>Percent (Basin Waters)</b>
Total Basin Waters	2,071	-	239	-
Classified Waters	1,036	50	0	0
HQW	194	9	0	0
ORW	329	16	0	0
<b>Use Ratings</b>	<b>Freshwater Miles</b>	<b>Percent (Monitored Waters)</b>	<b>Freshwater Acres</b>	<b>Percent (Monitored Waters)</b>
Total Monitored	961	-	0	-
Supporting	167	18	0	0
Impaired	30	3	0	0
Not Rated	41	4	0	0
No Data	718	75	0	0

The basin contains some of the highest quality waters in the state, with many high-elevation trout streams supporting native Brook Trout. There are 569 miles of NCDWR-designated trout waters (Tr) in the basin.

### **4.5.13.3 Aquatic Species**

There are nine SGCN in the basin: six freshwater fish species and three freshwater mussel species. Appendix G provides a list of SGCN and other priority species for which there are knowledge gaps or management concerns. Appendix H identifies SGCN associated with aquatic communities found in this river basin. Table 4.5.13.2 identifies the SGCN found in the New River Basin.

**Table 4.5.13.2 SGCN in the New River Basin.**

Taxa Group	Scientific Name	Common Name	Federal/State Listing Status*
FISH	<i>Etheostoma kanawhae</i>	Kanawha Darter	
	<i>Exoglossum laurae</i>	Tonguetied Minnow	
	<i>Percina caprodes</i>	Logperch	- /T
	<i>Percina gymnocephala</i>	Appalachia Darter	
	<i>Percina oxyrhynchus</i>	Sharpnose Darter	- /SC
	<i>Salvelinus fontinalis</i>	Brook Trout (Native)	
MUSSEL	<i>Cyclonaias tuberculata</i>	Purple Wartyback	- /E
	<i>Elliptio dilatata</i>	Spike	- /SC
	<i>Lasmigona subviridis</i>	Green Floater	- /E
*See Section 4.5.3			

**4.5.13.4 Threats Affecting Aquatic Species**

While water quality is generally good, there are localized problems and general habitat degradation in many cool- and warmwater habitats for priority species throughout the basin. Development and land clearing, poorly managed livestock grazing (which causes runoff and stream bank degradation), unpaved rural roads along streams, and loss of riparian vegetation are some of the primary sources.

Water quality is variously degraded by acid mine drainage, impacts from urban runoff, and wastewater treatment plant discharge. Erosion and sedimentation have widespread impacts on aquatic habitats. Impacts from sedimentation appear to be quite severe in some localized areas and generally degrade habitats in larger tributaries and in the mainstem New River. Habitats in the same reaches also appear to suffer from over-widened channels with more uniform depth and substrate coarseness. Increasing human population places greater demand on drinking water supplies. Increased water withdrawals from streams, primarily in the upper South Fork New River subbasin, are a potential trend.

Most agriculture and development is concentrated in the valleys with the exception of Christmas tree farms, although development on steeper slopes is increasing. Christmas tree production is a major agricultural enterprise in the basin and large amounts of pesticides and herbicides are used. Impacts from this on aquatic systems are largely unknown.

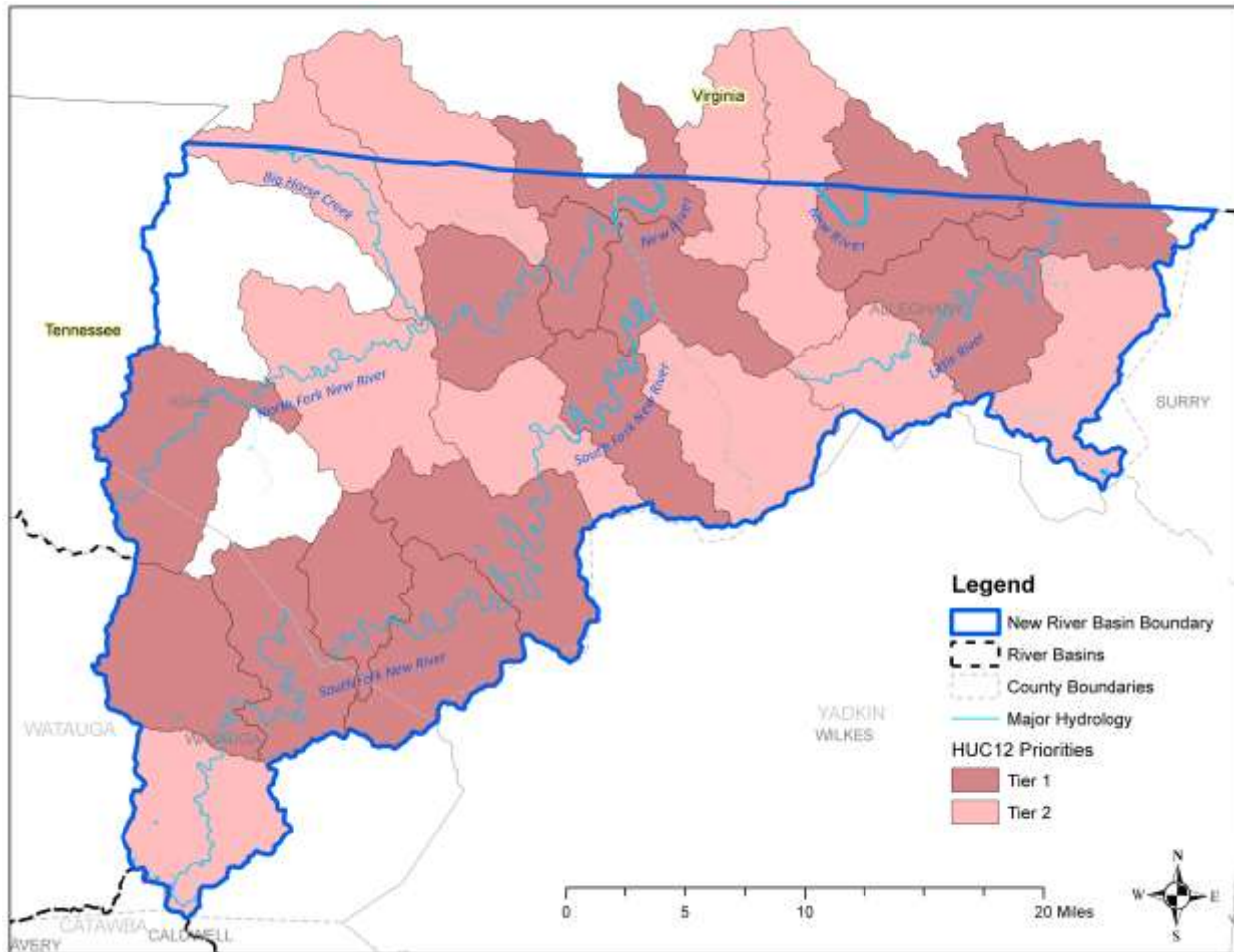
Impoundment is not a significant issue in the basin. According to an NCDENR dam inventory (NCDEMLR 2014), there are 46 impoundments in the basin. Most are small privately owned lakes used for recreation. There is one run-of-river hydroelectric facility at Sharpe Falls on North Fork New River, and numerous small impoundments on tributaries.

Numerous nonnative aquatic animal species are established in the basin. As identified in previous basin accounts, nonnative vegetation can also negatively impact native aquatic animal communities. This includes both aquatic and riparian plant species and nonnative plant pathogens that can alter riparian vegetation and affect aquatic habitats (e.g., Hemlock Woolly Adelgid). Hydrilla is well established throughout many of the larger streams, especially the South Fork system, and appears to substantially impact instream habitats. Overall, impacts of invasive species on populations of native species are unclear at present, but should be a focus of long-term monitoring and specific investigations.

#### 4.5.13.5 Recommendations

Conservation priorities that apply statewide to all river basins are presented in Section 4.5.3.3. Priorities identified in the New River Basin are shown in Figure 4.5.13.2 2 and are included in Appendix J.

Figure 4.5.13.2 Location of priority watersheds in New River Basin .



## Basin Specific Recommendations

**Surveys.** While the general distributions of most SGCN species are known, surveys are still needed to complete primary distributional status for certain SGCN (see Table 4.5.13.2).

- Snails – complete primary distribution inventories; determine potential habitats and distribution surveys for hydrobiids.
- Determine distribution of nonnative species in the basin.

**Monitoring.** Long-term monitoring is critical to assessing species and ecosystem health over time and gauging the resilience of organisms to continued impacts to state waters. Studies should include identification of population trends, as well as assessment of impacts from conservation or development activities. Baseline data and sites for long-term monitoring of fish, crayfish, and mussels are established and should be monitored periodically. These efforts will inform species and habitat management decisions. Monitoring plans should be coordinated with other existing monitoring programs where feasible.

- Monitor status of nonnative species (e.g., Hydrilla).
- Continue periodic monitoring of priority areas and species.
- Establish baselines and sites for long-term monitoring of snails in the basin.

**Research.** Research topics that facilitate appropriate conservation actions include habitat use and preferences, reproductive behavior, fecundity, population dynamics and genetics, feeding, competition, and food web dynamics. Increased understanding of life histories and status helps determine the vulnerability of priority species to further imperilment, in addition to identifying possibilities for improved management and conservation. All studies should provide recommendations for mitigation and restoration. Formal descriptions for known or putative undescribed species and investigations aimed at resolving taxonomic status are needed.

In addition to the SGCN species found in the basin (see Table 4.5.13.2), a list of knowledge-gap priority species is provided in Table 4.5.13.3.

**Table 4.5.13.3 Knowledge-gap priority species in the New River Basin.**

Taxa Group	Scientific Name	Common Name	Federal/State Listing Status*
FISH	<i>Chrosomus oreas</i>	Mountain Redbelly Dace	
	<i>Cyprinella spiloptera</i>	Spotfin Shiner	
	<i>Nocomis platyrhynchus</i>	Bigmouth Chub	
	<i>Notropis photogenis</i>	Silver Shiner	
	<i>Notropis rubricroceus</i>	Saffron Shiner	
	<i>Notropis scabriceps</i>	New River Shiner	
	<i>Notropis sp. cf. rubellus</i>	Kanawha Rosyface Shiner	
	<i>Notropis volucellus</i>	Mimic Shiner	

Taxa Group	Scientific Name	Common Name	Federal/State Listing Status*
	<i>Phenacobius teretulus</i>	Kanawha Minnow	- /SC
	<i>Pimephales notatus</i>	Bluntnose Minnow	
MUSSEL	<i>Corbicula fluminea</i>	Asian Clam	
*See Section 4.5.3.			

**Management Practices.** Management practices that reduce impacts and work synergistically with other conservation actions are needed to enhance the resilience of natural resources. Particular needs include preserving biodiversity, protecting native populations and their habitats, and improving degraded habitats. In addition, education about, and regulation and prevention of the introduction and spread of exotic or invasive species are vital. Specific issues in this basin include secondary and cumulative impacts upon water quality, riparian vegetation and stream bank restoration and conservation, mitigation of hydropower development impacts, and species restoration opportunities.



## 4.5.14 Pasquotank River Basin

### 4.5.14.1 River Basin Description

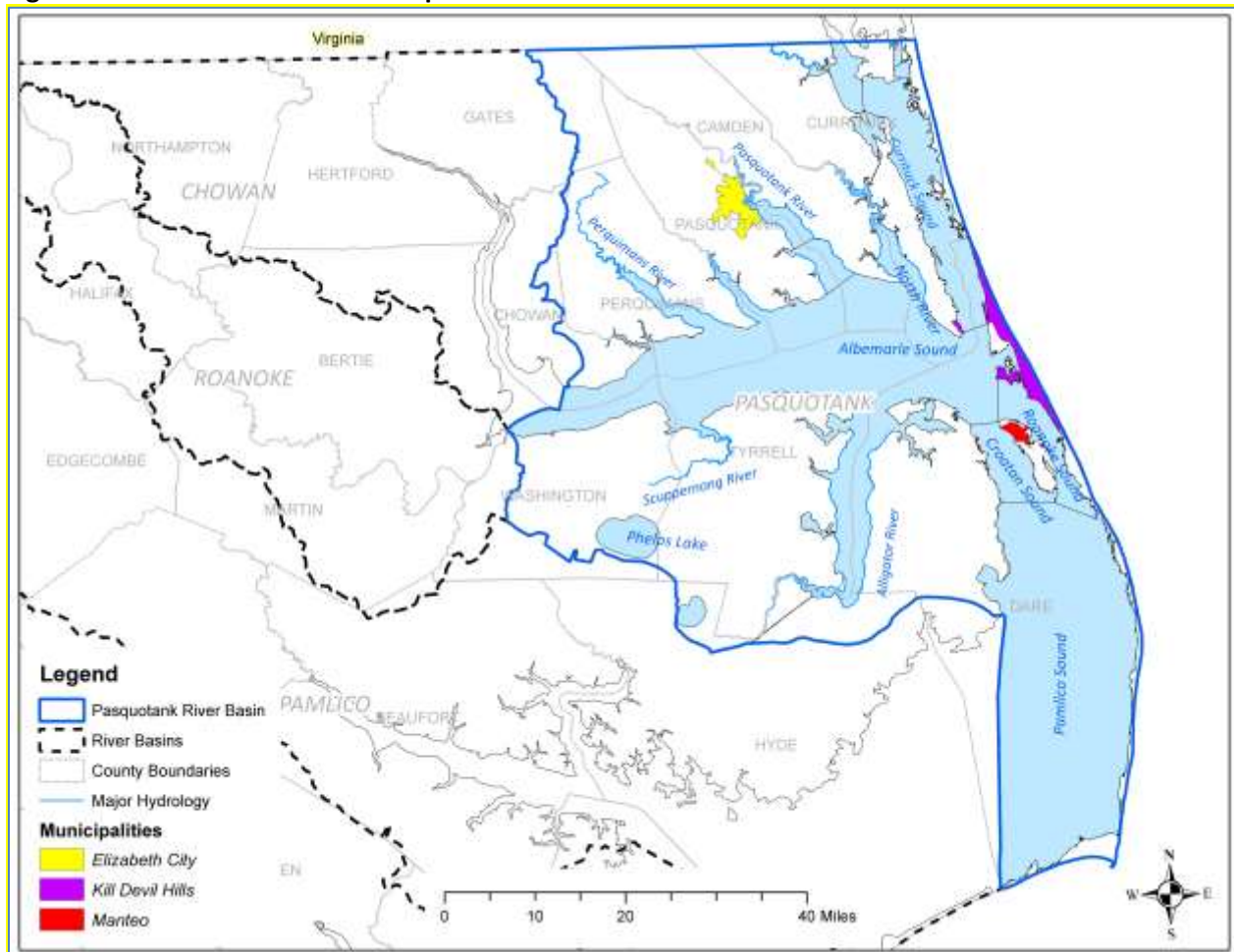
The Pasquotank River Basin is an Atlantic Slope drainage with a small portion of its headwaters in Virginia. The remainder of the basin lies in North Carolina's Coastal Plain and drains into the Albemarle Sound. The river flows as freshwater until tidal influence begins downstream of Elizabeth City. The Pasquotank is the fifth largest river basin in the state (3,366 square miles), and has 895 miles of Atlantic coast line. Major tributaries within the river basin include Alligator River, Perquimans River, Little River, Yeopim River, Scuppernong River, and North River. There are no major reservoirs in the basin.

Based on the 2011 National Land Cover Dataset, land use in the basin was estimated to be 6% forested, 20% agricultural, 33% wetland, 4% urban or developed, and less than 1% grassland (NLCD 2011; Yin et al. 2013). Land in the basin is very flat and geology consists of alternating layers of sand, silt, clay, and limestone. Low flows over the warmest months of the year limit streams' ability to maintain high DO levels.

Nearly 22% of the land in the basin is classified as a national wildlife refuge (Alligator River, Currituck, Great Dismal Swamp, Mackay Island, Pea Island, and Pocosin Lakes). Lake Phelps, located in Pettigrew State Park, is the state's second largest natural lake at 16,000 acres. Additionally, the basin contains the 70-mile long Cape Hatteras National Seashore. The basin contains all or portions of 13 NCWRC game lands, representing over 103,838 acres (5% of the basin). These game lands include a black bear sanctuary on North River Game Land and waterfowl impoundments on the North River, Futch, and Lantern Acres game lands.

There are 13 municipalities within the 10 counties in the basin. The largest municipalities are Elizabeth City, Manteo, and Kill Devil Hills on the Outer Banks. According to USCB data (2010), the human population is estimated to be 139,127; however, seasonal populations may be higher, as the Outer Banks are a popular vacation destination. Figure 4.5.14.1 shows the location of the Pasquotank River Basin.

**Figure 4.5.14.1 Location of the Pasquotank River Basin**



#### 4.5.14.2 Aquatic Resource Conditions

Waterbodies in the basin exhibit a broad range of conditions, from the brackish waters of the Albemarle Sound to the tidal freshwater marshes of the upper Currituck to the freshwater rivers and streams throughout. Unique in this basin is Phelps Lake, a large shallow lake located in Pettigrew State Park.

Segments of the Alligator, Little, North, Pasquotank, Perquimans, Scuppernon, and Yeopim rivers and many of their tributaries, Phelps Lake, Swan Creek Lake, and Sandy Ridge Gut have been designated as High Quality Waters (HQW) or Outstanding Resource Waters (ORW) (NCDWR 2015h). The NCDWR assigns best-use classifications to state waters, monitors them to determine if they are supporting their use classification(s), and determines use-support ratings. These ratings are published in the most recent 303(d) impaired waterbodies list (USEPA 2014a, NCDWR 2015a). Table 4.5.14.1 provides information on water quality classifications and use-support ratings in the basin.

**Table 4.5.14.1 Water quality classifications and use ratings in the Pasquotank River Basin.**

Classifications	Percent		Percent		Percent		Percent	
	Freshwater Miles	(Basin Waters)	Freshwater Acres	(Basin Waters)	Coastal Acres	(Basin Waters)	Coastal Miles	(Basin Waters)
Total Basin Waters	2,487	-	23,541	-	918,532	-	895	-
Classified Waters	2,304	93	15,938	68	752,215	82	385	43
HQW	388	16	-	-	396,132	43	-	-
ORW	249	10	15,938	68	43,154	5	-	-

Use Ratings	Percent		Percent		Percent		Percent	
	Freshwater Miles	(Monitored Waters)	Freshwater Acres	(Monitored Waters)	Coastal Acres	(Monitored Waters)	Coastal Miles	(Monitored Waters)
Total Monitored	2,036	-	20,919	-	918,532	-	107	-
Supporting	63	3	-	-	446,019	49	107	100
Impaired	19	1	-	-	341,280	37	-	-
Not Rated	39	2	15,938	77	8,319	< 1	-	-
No Data	1,915	94	4,981	23	122,914	13	-	-

There are ORW Special Management Strategy Areas (SMSAs) in the basin for Lake Phelps Area (15,926 acres) and Alligator River Area (61,608 acres) (NCDWR 2015c). These areas require site-specific provisions to protect resource values (no new discharges or expansion of existing discharges) (NCAC).

There are approximately 43 miles of freshwater streams classified as nutrient-sensitive waters (NSW) in the Pasquotank River Basin (NCDWR 2015a). The NSW classification applies to Black Walnut Swamp, Edenton Bay, Pembroke Creek, Pollock Swamp, and Queen Anne Creek. This classification is intended for those waters that need additional nutrient management due to greater vulnerability to excessive aquatic vegetation growth (NCDWR 2007c).

The NC Division of Marine Fisheries (NCDMF) classifies coastal waters for shellfish harvesting by means of a sanitary survey, which includes a shoreline survey of sources of pollution, a hydrographic and meteorological survey, and a bacteriological survey of growing waters (NCDMF 2015). Sanitary surveys are conducted for all potential shellfish-growing areas in coastal North Carolina and recommendations are made to the NCDMF about which areas should be closed for

shellfish harvesting. Waters are classified as either ‘Approved,’ ‘Conditionally Approved,’ or ‘Prohibited’ based on the analysis of the data collected from each sampling station. There are 16 designated shellfish harvesting areas around the Albemarle and Currituck sounds that are considered impaired and classified as Prohibited for the harvest of any oysters, clams, or mussels.

#### 4.5.14.3 Aquatic Species

There are six freshwater fish SGCN in the basin. Appendix G provides a list of SGCN and other priority species for which there are knowledge gaps or management concerns. Appendix H identifies SGCN associated with aquatic communities found in this river basin. Table 4.5.14.2 identifies the SGCN found in the Pasquotank River Basin.

**Table 4.5.14.2 SGCN in the Pasquotank River Basin.**

Taxa Group	Scientific Name	Common Name	Federal/State Listing Status*
FISH	<i>Acipenser brevirostrum</i>	Shortnose Sturgeon	E/E
	<i>Acipenser oxyrinchus</i>	Atlantic Sturgeon	E/E
	<i>Enneacanthus chaetodon</i>	Blackbanded Sunfish	
	<i>Enneacanthus obesus</i>	Banded Sunfish	
	<i>Fundulus cf. diaphanus</i>	Lake Phelps Killifish	
	<i>Notropis chalybaeus</i>	Ironcolor Shiner	

\*See Section 4.5.3.

#### 4.5.14.4 Threats Affecting Aquatic Species

The cumulative effects of nonpoint source pollution are the primary threat to water quality across the state and throughout the Pasquotank River Basin. The presence of nonpoint source pollution can be identified through the NCDWR basinwide plan and the NCDMF sanitary surveys, but actions to address these impacts must be taken at the local level. Without proactive land-use planning initiatives and local water quality strategies, population growth and development in the basin increases the risk of waterbody impairment (NCDWQ 2007c).

Another major water quality problem in the basin is fecal coliform bacteria contamination (affecting shellfish harvesting). Fecal coliform bacteria contamination is primarily attributed to nonpoint source pollution associated with runoff from urban areas and agricultural lands. The

task of quantifying nonpoint sources of pollution and developing management strategies for these impaired waters is very resource intensive. Federal and state stormwater regulations and initiatives are in place to help reduce and prevent stormwater runoff in developing coastal communities (NCDWQ 2007c).

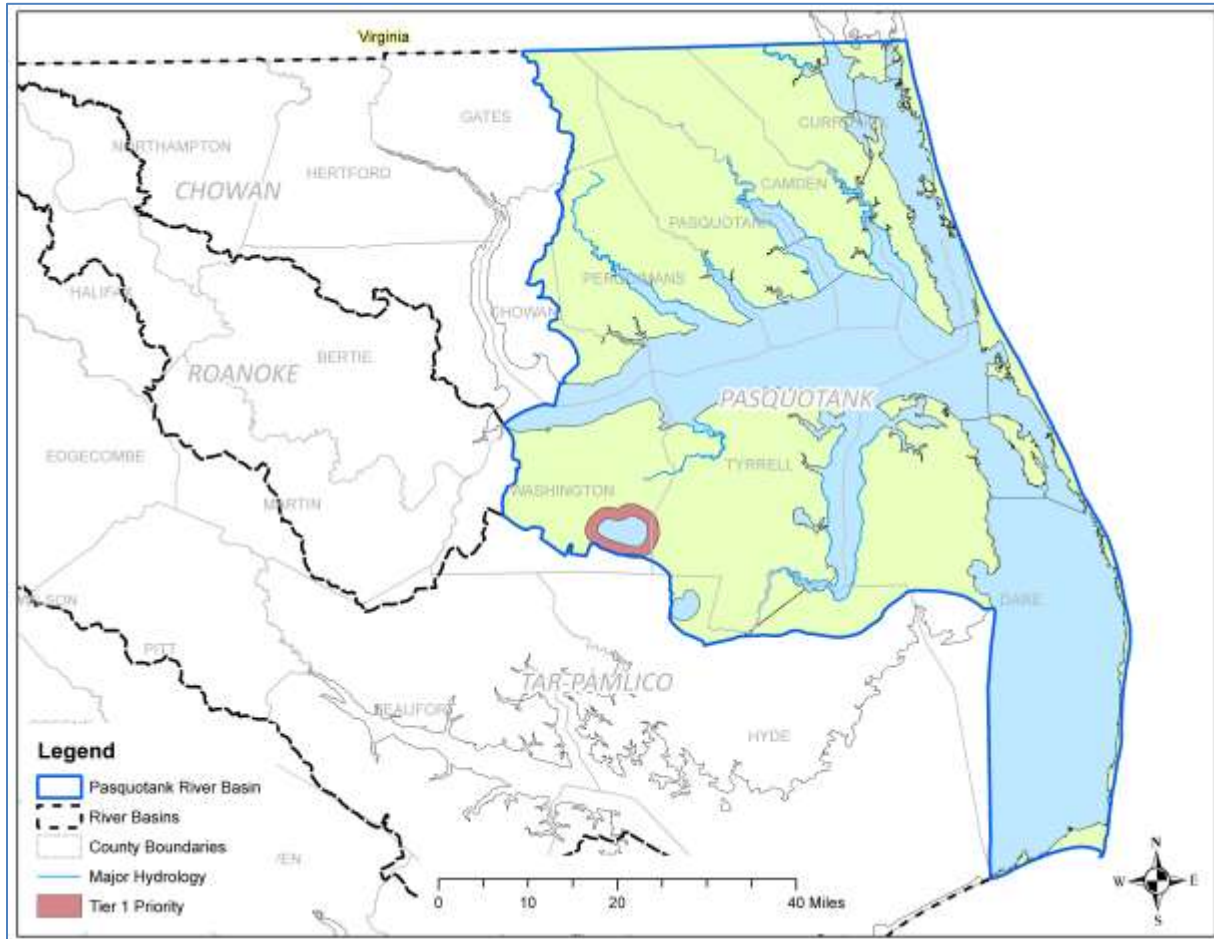
There are 25 permitted Concentrated Animal Feeding Operations (CAFOs) in the basin, with 60 associated waste lagoons. Waste from these sites is a source of high levels of nutrients (e.g., nitrogen and phosphorus) (NCDWR 2015b). Animal-waste lagoons and spray fields that discharge nutrients and bacteria contamination near or into aquatic environments through runoff, percolation into groundwater, and volatilization of ammonia and the release of bacterial contamination can significantly degrade water quality and endanger health (Mallin 2003; Mallin and Cahoon 2003).

It is important to note that all waters in the state are rated as impaired based on a state-wide fish consumption advisory for mercury contamination. Waters are assessed to determine how well they are meeting classification standards and are given a rating to indicate whether they meet these standards. In some cases, waters may not be assessed or rated, or data is not available for the waterbody to be rated (NCDWR 2007c). Detailed information on water quality parameters in the basin is available online from the NCDWR Basin Planning Branch (<http://portal.ncdenr.org/web/wq/ps/bpu>).

#### **4.5.14.5 Recommendations**

Conservation priorities that apply statewide to all river basins are presented in Section 4.5.3.3. Priorities identified in the Pasquotank River Basin are shown in Figure 4.5.14.2 and are included in Appendix J.

Figure 4.5.14.2 Location of priority watersheds in the Pasquotank River Basin.



### Basin Specific Recommendations

**Surveys.** General surveys are needed to complete primary distributional status for SGCN and other priority species (see Table 4.5.14.2). Our knowledge of aquatic species distributions in the basin is inadequate; general surveys are needed throughout much of the Pasquotank River Basin. We also have a poor understanding of life history and habitat use for many species, knowledge that is critical for managing these populations. We have difficulty monitoring known populations of rare species at regular intervals, which is needed to track changes in abundance and habitat quality. In addition, there are few long-term data sets or monitoring sites. Distributional surveys of invasive species (e.g., Flathead Catfish, Red Swamp Crayfish) are also needed.

- Fishes – determine distribution and status of priority species (e.g., Banded Sunfish, Blackbanded Sunfish, and Ironcolor Shiner). In addition, conduct exploratory surveys for priority species that have a high potential of occurring in the river basin (e.g., Bridle Shiner), but are not currently known to occur in the river basin.

- Crayfishes – conduct baseline distribution surveys for all species that occur in the basin.
- Snails – conduct baseline distribution survey for all species that occur in the basin.

**Monitoring.** Long-term monitoring is critical to assessing species and ecosystem health over time and gauging the resilience of organisms to continued impacts to state waters. Studies should include identification of population trends, as well as assessment of impacts from conservation or development activities. These efforts will inform species and habitat management decisions. Long-term monitoring sites need to be identified and monitoring protocols developed for all priority species. Monitoring plans should be coordinated with other existing monitoring programs where feasible.

- Identify long-term monitoring sites and develop monitoring protocols for priority species (e.g., Banded Sunfish, Blackbanded Sunfish, Ironcolor Shiner, and Lake Phelps Killifish).

**Research.** Research topics that facilitate appropriate conservation actions include habitat use and preferences, reproductive behavior, fecundity, population dynamics and genetics, feeding, competition, and food web dynamics. Increased understanding of life histories and status helps determine the vulnerability of priority species to further imperilment, in addition to identifying possibilities for improved management and conservation. All studies should provide recommendations for mitigation and restoration. Formal descriptions for known or putative undescribed species and investigations aimed at resolving taxonomic status are needed.

- Study habitat use and life history characteristics of priority species (e.g., Banded Sunfish, Blackbanded Sunfish, Ironcolor Shiner, and Lake Phelps Killifish).
- Support taxonomic research for priority species (e.g., Lake Phelps Killifish).
- Support development of captive propagation techniques for priority species (e.g., Banded Sunfish, Blackbanded Sunfish, and Ironcolor Shiner).
- Support genetics research that informs augmentation policy for priority species (e.g., Banded Sunfish, Blackbanded Sunfish, and Ironcolor Shiner).
- Determine impacts of nonnative species on priority species (e.g, Red Swamp Crawfish).

In addition to the SGCN species found in the basin (see Table 4.5.14.2), a list of knowledge-gap priority species is provided in Table 4.5.14.3.

**Table 4.5.14.3 Knowledge-gap priority species in the Pasquotank River Basin.**

Taxa Group	Scientific Name	Common Name	Federal/State Listing Status*
FISH	<i>Fundulus diaphanus</i>	Banded Killifish	
	<i>Lepisosteus osseus</i>	Longnose Gar	
	<i>Petromyzon marinus</i>	Sea Lamprey	
MUSSEL	<i>Corbicula fluminea</i>	Asian Clam	
	<i>Utterbackia imbecillis</i>	Paper Pondshell	

\*See Section 4.5.3.

**Management Practices.** Management practices that reduce impacts and work synergistically with other conservation actions are needed to enhance the resilience of natural resources. Particular needs include preserving biodiversity, protecting native populations and their habitats, and improving degraded habitats. In addition, education about, and regulation and prevention of the introduction and spread of exotic or invasive species are vital.

- Support efforts to restore the native aquatic community (e.g., reintroduction or augmentation).
- Support acquisition of land that is adjacent to current conservation holdings or priority watersheds.
- Support other regulatory agencies to minimize impacts on species and habitats.

**Conservation Programs and Partnerships.** Conservation programs, incentives, and partnerships should be utilized to the fullest extent in order to preserve high-quality resources and protect important natural communities. Protective measures that utilize existing regulatory frameworks to protect habitats and species should be incorporated where applicable. Land conservation or preservation can serve numerous purposes in the face of anticipated climate change, but above all, it promotes ecosystem resilience.

- Wetland and marsh restoration projects and shoreline stabilization are high priorities for areas prone to erosion from natural exposure or from heavy boat traffic (NCEEP 2009).
- The NCDMS has identified targeted local watersheds as restoration priorities in most river basins using 14-digit HUCs. Information about these priorities in the Pasquotank River Basin is available online <http://portal.ncdenr.org/web/eep/rbrps/pasquotank>.
-



## 4.5.15 Roanoke River Basin

### 4.5.15.1 River Basin Description

The Roanoke River Basin is an Atlantic Slope basin with headwaters that begin in the Mountains of Virginia and flow eastward to drain into the Albemarle Sound in North Carolina. The entire basin is approximately 9,766 square miles and in North Carolina it covers 3,493 square miles, making it the sixth largest river basin in the state. The Roanoke River carries the most water and has the widest floodplain (up to 5 miles wide in parts) of any North Carolina river.

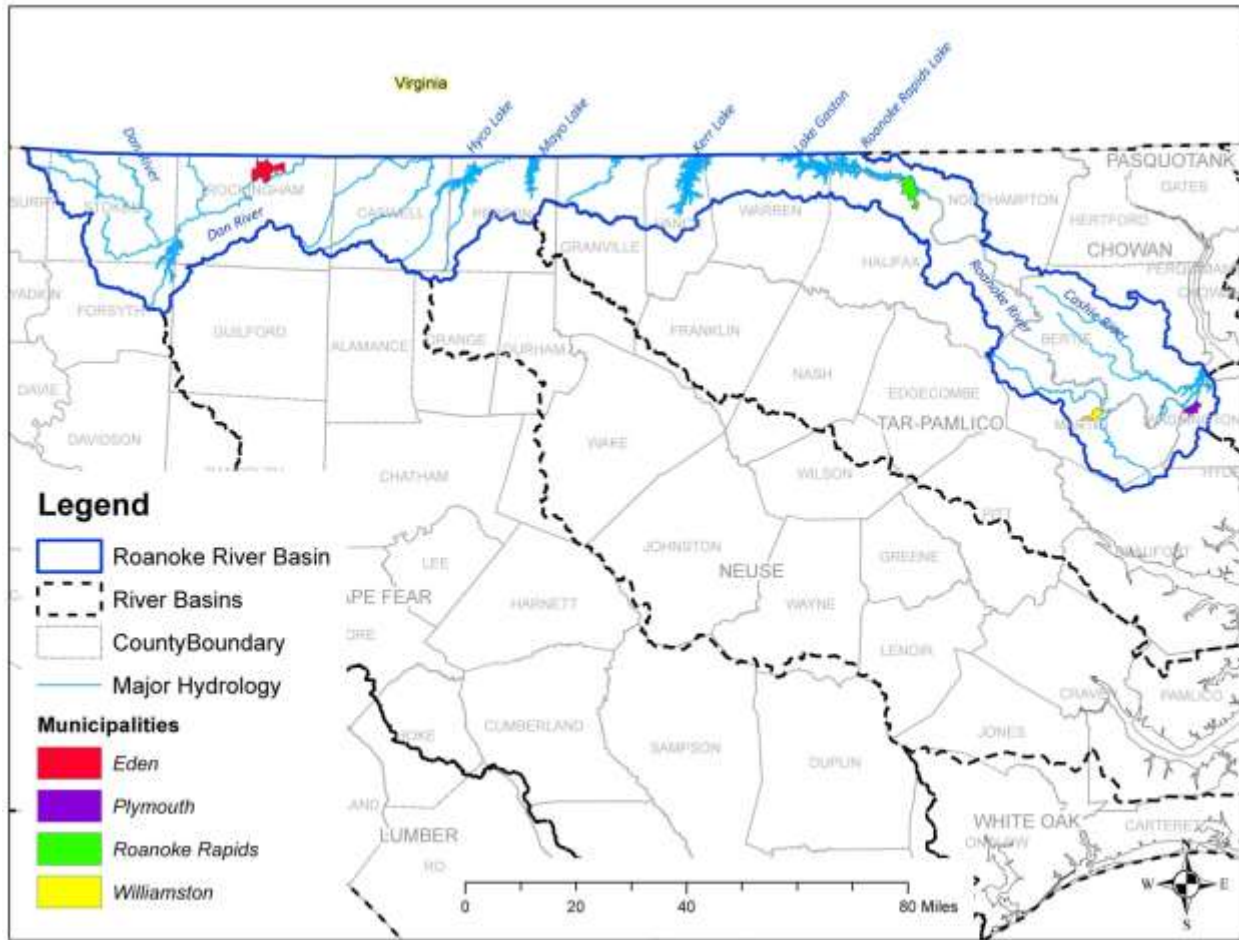
There are 8,439 freshwater stream miles, 35,955 acres of freshwater lakes and impoundments, and approximately 4.2 miles of coastline in the basin (NCDWR 2015d). Major tributaries to the Roanoke River include the Dan River, Mayo River, Smith River, Country Line Creek, Hyco Creek/River, Cashie River, and Conoho Creek. Major impoundments include the John H. Kerr Reservoir, Hyco Lake, Lake Gaston, and Belews Lake.

The NC portion has two distinct parts: the western section in the Piedmont ecoregion, which includes the area above Roanoke Rapids Dam, and the eastern section in the Coastal Plain ecoregion, which begins below Roanoke Rapids Dam. The upper Dan River watershed in western North Carolina shows characteristics of both the Mountain and Piedmont ecoregions, with fairly steep topography typical of Mountain headwaters. The Piedmont portion features rolling hills and is underlain with crystalline or sedimentary rocks and many tributary streams that carry large sediment bed loads. The transition zone between the Piedmont and Coastal Plain occurs below Roanoke Rapids Lake, with the lower 60 miles of river within the Coastal Plain. The Coastal Plain portion features a flat topography and is underlain by sand, silt, clay, and limestone.

Land use in the basin is approximately 51% forested, 13% wetland, 7% urban or developed, 6% grassland, and 20% agricultural (MRLC 2011; Jin et al. 2013). There are several federal- and state-owned public lands in the basin, including over 1.14 million acres of game lands (Caswell, Bertie County, Roanoke River, Tillery), 32,751 acres of state and federal park lands (Hanging Rock State Park, Kerr Lake Recreation Area), and 29,960 acres of Roanoke River National Wildlife Refuge.

There are 34 municipalities within the 17 counties covered by the basin. The most populated areas are located northeast of the Greensboro/Winston-Salem area and around the larger municipalities in the basin such as Roanoke Rapids, Eden, Williamston, and Plymouth. Figure 4.5.15.1 shows the location of the Roanoke River Basin.

Figure 4.5.15.1 Location of the Roanoke River Basin.



#### 4.5.15.2 Aquatic Resource Conditions

There are about 3,631 miles of freshwater streams in the basin that have been classified by NCDWR for best uses (NCDWQ 2015d). According to National Hydrography Dataset, there are 1,476 estuarine acres and nearly 7 miles of coastal line in the basin (USEPA 2014b; Jin et al. 2013). Table 4.5.15.1 provides information on water quality classifications and use-support ratings in the basin.

**Table 4.5.15.1 Water quality classifications and use ratings in the Roanoke River Basin.**

Classifications	Freshwater Miles	Percent (Basin Waters)	Freshwater Acres	Percent (Basin Waters)
Total Basin Waters	8,439	-	37,927	-
Classified Waters	3,631	43	30,130	79
HQW	97	1	1,045	3
ORW	2	< 1	0	0
Use Ratings	Freshwater Miles	Percent (Monitored Waters)	Freshwater Acres	Percent (Monitored Waters)
Total Monitored	2,204	-	37,543	-
Supporting	739	34	29,136	78
Impaired	68	3	855	2
Not Rated	15	< 1	6,585	18
No Data	1,382	62	938	2

There are Outstanding Resource Water (ORW) Special Management Strategy Areas (SMSAs) in the basin for the Cascade Creek and Indian Creek areas (506 acres) (NCDWR 2015c). These areas require site-specific provisions to protect resource values (no new discharges or expansion of existing discharges) (NCAC).

Another supplemental classification is NCDWR’s trout water designation (Tr), which protects freshwaters for natural propagation of trout and survival of stocked trout on a year-round basis. There are about 120 miles of streams in the Roanoke River Basin designated Tr. This is not the same as the Commission’s designated Public Mountain Trout Waters, which is used to designate waters that support trout and are open to public fishing.

### **4.5.15.3 Aquatic Species**

There are 28 SGCN in the basin: one crayfish species, 20 fish species, and seven mussel species. Appendix G provides a list of SGCN and other priority species for which there are knowledge gaps or management concerns. Appendix H identifies SGCN associated with aquatic communities found in this river basin. Table 4.5.15.2 identifies the SGCN found in the Roanoke River Basin.

**Table 4.5.15.2 SGCN in the Roanoke River Basin.**

Taxa Group	Scientific Name	Common Name	Federal/State Listing Status*
CRAYFISH	<i>Orconectes virginianus</i>	Chowanoke Crayfish	- /SC
	<i>Acipenser brevirostrum</i>	Shortnose Sturgeon	E/E
	<i>Acipenser oxyrinchus</i>	Atlantic Sturgeon	E/E
	<i>Ambloplites cavifrons</i>	Roanoke Bass	
	<i>Ameiurus brunneus</i>	Snail Bullhead	
	<i>Ameiurus platycephalus</i>	Flat Bullhead	
	<i>Carpoides sp. cf. cyprinus</i>	A Carpsucker	
	<i>Cottus caeruleomentum</i>	Blue Ridge Sculpin	- /SC
	<i>Enneacanthus chaetodon</i>	Blackbanded Sunfish	
	<i>Enneacanthus obesus</i>	Banded Sunfish	
FISH	<i>Etheostoma collis</i>	Carolina Darter	
	<i>Exoglossum maxillingua</i>	Cutlips Minnow	- /SC
	<i>Hypentelium roanokense</i>	Roanoke Hog Sucker	
	<i>Lampetra aepyptera</i>	Least Brook Lamprey	- /T
	<i>Moxostoma ariommum</i>	Bigeye Jumprock	- /T
	<i>Moxostoma pappillosum</i>	V-lip Redhorse	
	<i>Notropis chalybaeus</i>	Ironcolor Shiner	
	<i>Noturus gilberti</i>	Orange-fin Madtom	- /E
	<i>Percina rex</i>	Roanoke Logperch	E/E
	<i>Salvelinus fontinalis</i>	Brook Trout (Native)	
<i>Thoburnia hamiltoni</i>	Rustyside Sucker	- /E	

Taxa Group	Scientific Name	Common Name	Federal/State Listing Status*
	<i>Alasmidonta undulata</i>	Triangle Floater	- /T
	<i>Anodonta implicata</i>	Alewife Floater	- /T
	<i>Fusconaia masoni</i>	Atlantic Pigtoe	- /E
MUSSEL	<i>Lampsilis cariosa</i>	Yellow Lampmussel	- /E
	<i>Lasmigona subviridis</i>	Green Floater	- /E
	<i>Pleurobema collina</i>	James Spiny mussel	E/E
	<i>Villosa constricta</i>	Notched Rainbow	- /SC

\*See Section 4.5.3.

#### 4.5.15.4 Threats Affecting Aquatic Species

Large reservoirs in the Roanoke River Basin include Hyco, Mayo, Kerr, and Lake Gaston. The Mayo and Hyco reservoirs provide waters for cooling Duke Energy’s coal-fired power plants. Hyco Lake has been listed on the state’s impaired waters list for exceeding thresholds for mercury. Freshwater streams in the eastern portion of the basin are heavily used by anadromous fishes, and impoundments are barriers to movement between coastal and upstream freshwater spawning habitats.

According to an NCDENR dam inventory (NCDEMLR 2014) there are 487 man-made impoundments and ponds in the basin. While most are used for recreation, flood control or stormwater management, irrigation, or water supply, five are licensed for hydroelectric energy production. These can physically alter instream habitat, change flow regimes, and often reduce DO levels. Water withdrawals for irrigation and similar uses further change flow patterns and reduce the quality/quantity of the habitat available for aquatic species (NCDWQ 2002).

There are 37 permitted Concentrated Animal Feeding Operations (CAFOs) for beef and dairy cattle and swine production in the basin with 54 waste lagoons associated with the facilities (NCDENR 2015b). Waste from these sites contains high levels of nutrients (e.g., nitrogen and phosphorus) in addition to fecal coliform bacteria and any chemical compounds, such as antibiotics or hormone products used in commercial feeding operations (NCDWR 2015b). Animal-waste lagoons and spray fields that discharge near or into aquatic environments through runoff, percolation into groundwater, and volatilization of ammonia and the release of bacterial

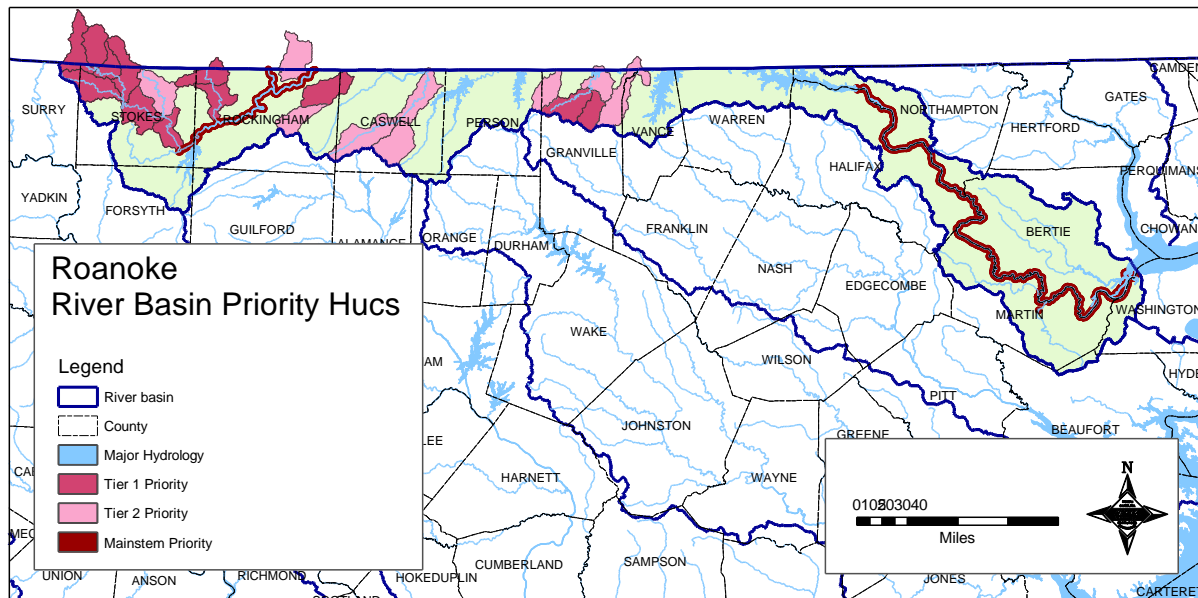
contamination can significantly degrade water quality and endanger human and animal health (Mallin 2003; Mallin and Cahoon 2003).

Point sources of water pollution include industrial and municipal discharges that contribute toxic compounds and elements such as ammonia, chlorine, and mercury. Waters in Welch Creek and Batchelor Bay in the eastern part of the basin are rated impaired for dioxin contamination. Forest clearing and agricultural uses are the main sources of nonpoint source in much of the basin.

#### 4.5.15.5 Recommendations

Conservation priorities that apply statewide to all river basins are presented in Section 4.5.3.3. Priorities identified in the Roanoke River Basin are shown in Figure 4.5.15.2 and are included in Appendix J.

**Figure 4.5.15.2 Location of priority watersheds in the Roanoke River Basin**



#### Basin Specific Recommendations

**Surveys.** General surveys are needed to complete primary distributional status for SGCN and other priority species (see Table 4.5.15.1).

- Fishes – determine distribution and status of priority species (e.g., Bigeye Jumprock, Black Banded Sunfish, Cutlips Minnow, Ironcolor Shiner, Least Brook Lamprey, Orangefin Madtom, Roanoke Logperch, and Rustyside Sucker). In addition, conduct exploratory surveys for priority species that have a high potential of occurring in the river basin (e.g., Bridle Shiner), but are not currently known to occur in the river basin.

- Mussels – determine distribution and status of priority species (e.g., Alewife Floater, Atlantic Pigtoe, Green Floater, and James Spiny mussel).
- Crayfishes – determine distribution and status of priority species (e.g., Carolina Ladle Crayfish).
- Snails – conduct baseline distribution surveys for all species that occur in the basin.

**Monitoring.** Long-term monitoring is critical to assessing species and ecosystem health over time and gauging the resilience of organisms to continued impacts to state waters. Studies should include identification of population trends, as well as assessment of impacts from conservation or development activities. These efforts will inform species and habitat management decisions. Long-term monitoring sites need to be identified and monitoring protocols developed for all priority species. Monitoring plans should be coordinated with other existing monitoring programs where feasible.

- Identify long-term monitoring sites and develop monitoring protocols for priority species (e.g., Bigeye Jumprock, Chowanoke Crayfish, Green Floater, Ironcolor Shiner, Orangefin Madtom, and Roanoke Logperch).

**Research.** Research topics that facilitate appropriate conservation actions include habitat use and preferences, reproductive behavior, fecundity, population dynamics and genetics, feeding, competition, and food web dynamics. Increased understanding of life histories and status helps determine the vulnerability of priority species to further imperilment, in addition to identifying possibilities for improved management and conservation. All studies should provide recommendations for mitigation and restoration. Formal descriptions for known or putative undescribed species and investigations aimed at resolving taxonomic status are needed. In addition to the SGCN species found in the basin (see Table 4.5.15.2), a list of knowledge-gap priority species is provided in Table 4.5.15.3.

- Study habitat use and life history characteristics of priority species (e.g., Bigeye Jumprock, Chowanoke Crayfish, Green Floater, Least Brook Lamprey, Roanoke Logperch, Triangle Floater, and V-lip Redhorse).
- Support taxonomic research for priority species (e.g., *Cambarus sp. C* complex and the mussel genus *Elliptio*).
- Support development of captive propagation techniques for priority species (e.g., Green Floater, Ironcolor Shiner, Orangefin Madtom, Roanoke Logperch, and Triangle Floater).
- Support genetics research that informs augmentation policy for priority species (e.g., Atlantic Pigtoe, Orangefin Madtom, Green Floater, Ironcolor Shiner, James Spiny mussel, Triangle Floater, and Roanoke Logperch).
- Determine impacts of nonnative species on priority species (e.g., Japanese Mysterysnail, Virile Crayfish, and Flathead Catfish).

**Table 4.5.15.3 Knowledge Gap priority species in the Roanoke River Basin.**

Taxa Group	Scientific Name	Common Name	Federal/ State Listing Status*
AQ SNAIL	<i>Cipangopaludina japonica</i>	Japanese Mysterysnail	
CRAYFISH	<i>Cambarus davidi</i>	Carolina Ladle Crayfish	
	<i>Chrosomus oreas</i>	Mountain Redbelly Dace	
	<i>Etheostoma podostemone</i>	Riverweed Darter	- /SC
	<i>Etheostoma vitreum</i>	Glassy Darter	
	<i>Fundulus diaphanus</i>	Banded Killifish	
	<i>Lepisosteus osseus</i>	Longnose gar	
	<i>Moxostoma cervinum</i>	Blacktip Jumprock	
	<i>Nocomis raneyi</i>	Bull Chub	
	<i>Percina nevisense</i>	Chainback Darter	
	<i>Percina roanoka</i>	Roanoke Darter	
	<i>Petromyzon marinus</i>	Sea Lamprey	
	<i>Corbicula fluminea</i>	Asian Clam	
	<i>Elliptio fisheriana</i>	Northern lance	
	<i>Elliptio icterina</i>	Variable Spike	
FISH	<i>Elliptio roanokensis</i>	Roanoke Slabshell	- /T
	<i>Lampsilis radiata</i>	Eastern Lampmussel	- /T
	<i>Ligumia nasuta</i>	Eastern Pondmussel	- /T
	<i>Pyganodon cataracta</i>	Eastern Floater	
	<i>Strophitus undulatus</i>	Creeper	- /T
	<i>Uniomerus carolinianus</i>	Florida Pondhorn	
	<i>Utterbackia imbecillis</i>	Paper Pondshell	
MUSSEL			



Taxa Group	Scientific Name	Common Name	Federal/ State Listing Status*
------------	-----------------	-------------	--------------------------------

\*See Section 4.5.3.

**Management Practices.** Management practices that reduce impacts and work synergistically with other conservation actions are needed to enhance the resilience of natural resources. Particular needs include preserving biodiversity, protecting native populations and their habitats, and improving degraded habitats. In addition, education about, and regulation and prevention of the introduction and spread of exotic or invasive species are vital.

- Support efforts to restore the native aquatic community through reintroduction or augmentation.
- Support acquisition of land that is adjacent to current conservation holdings or priority watersheds.
- Support other regulatory agencies to minimize impacts on species and habitats.

**Conservation Programs and Partnerships.** Conservation programs, incentives, and partnerships should be utilized to the fullest extent in order to preserve high-quality resources and protect important natural communities. Protective measures that utilize existing regulatory frameworks to protect habitats and species should be incorporated where applicable. Land conservation or preservation can serve numerous purposes in the face of anticipated climate change, but above all, it promotes ecosystem resilience.

- Work with and promote existing programs that help farmers reduce sedimentation/ erosion (e.g., install fences to keep livestock out of streams, improve tilling practices) as well as reduce pesticide and herbicide use.
- Support stormwater management and wastewater treatment plant improvements and upgrades.

## 4.5.16 Savannah River Basin

### 4.5.16.1 River Basin Description

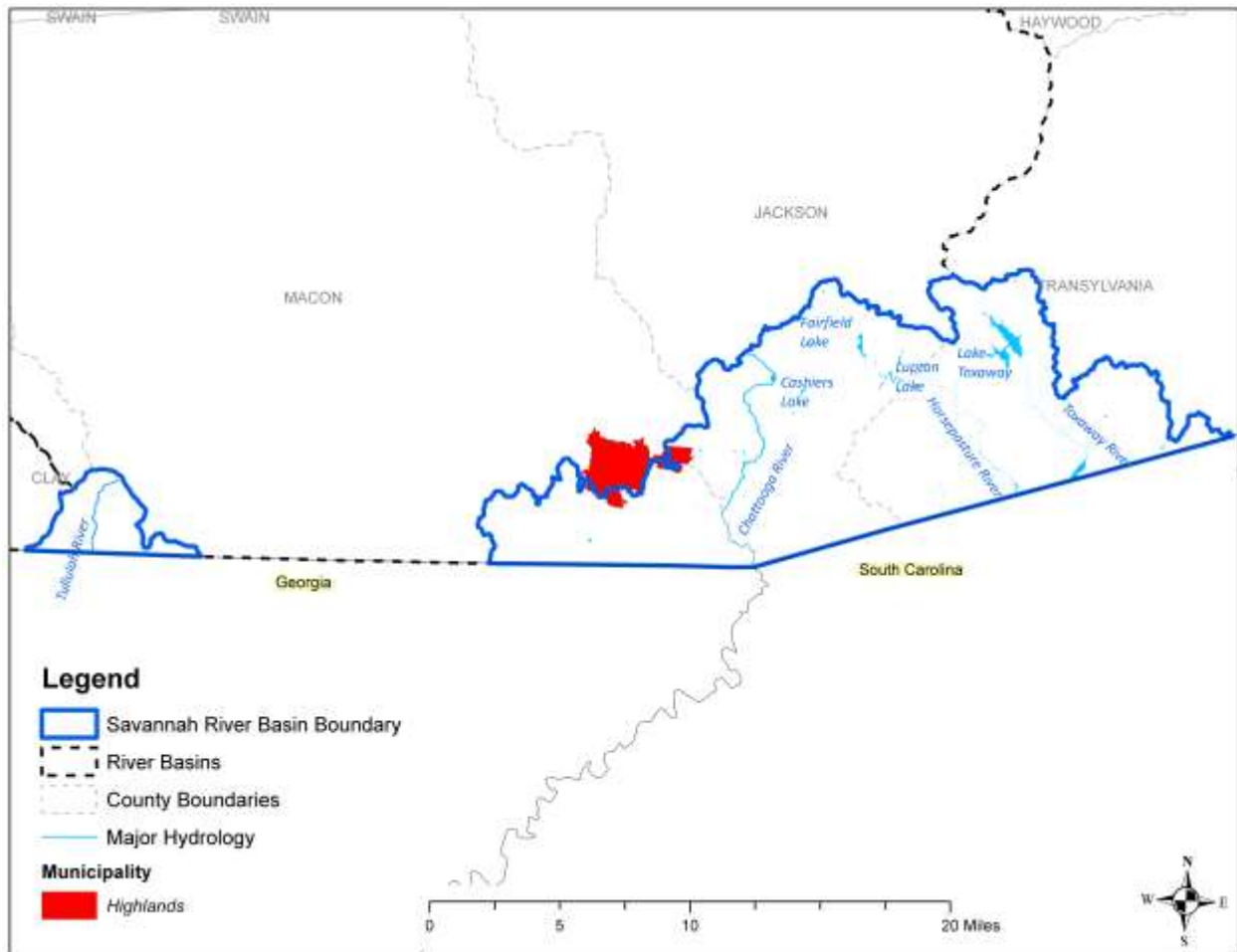
The headwaters of the Savannah River Basin begin along the eastern slopes of the Blue Ridge Mountains and flow south through Georgia and South Carolina to empty into the Atlantic Ocean. Only 2% of the total Savannah River Basin is within North Carolina. The basin encompasses 172 square miles, making it the smallest of the state's river basins. The North Carolina portion has approximately 176 miles of streams and 1,366 reservoir acres.

Streams in the North Carolina portion of the basin are part of the Tugaloo River and Seneca River subbasins; however, both of these named rivers begin outside the state. Major tributaries of the Tugaloo in North Carolina are the Overflow and Big creeks, and the Chattooga River. Major tributaries of the Seneca River in North Carolina include the Toxaway, Horsepasture, Thompson, and Whitewater rivers.

Land use in the basin is 91% forested, 1% agricultural, 7% urban or developed, and less than 1% grassland and wetland (MRLC 2011; Jin et al. 2013). A significant portion of the basin is publicly owned land, primarily Nantahala National Forest (189,060 acres), Pisgah National Forest (107,111 acres), NCWRC game lands (nearly 3,000 acres), and Gorges State Park (7,640 acres).

The basin encompasses all or part of four counties (Clay, Jackson, Macon, and Transylvania) and has one sizable municipality (Highlands). Figure 4.5.16.1 depicts the location of the basin.

**Figure 4.5.16.1 Location of the Savannah River Basin.**



#### **4.5.16.2 Aquatic Resource Conditions**

Water quality is generally good for areas where data are available; however, there are problems in parts of the basin (described below), and the lack of data for nearly half the basin provides an unclear assessment of overall water quality. There are more than 320 miles of freshwater streams in the basin that have been classified by NCDWR for best uses (NCDWQ 2012g, 2015d,h).

Water quality in the Savannah River Basin is excellent in major streams and most small headwater streams. There are 211 miles and 619 acres of NCDWR designated Trout waters (Tr) in the basin. Most of the Tugaloo River tributaries in North Carolina and four miles of the Horsepasture River are designated Outstanding Resource Waters (ORW), and portions of Bearwallow Creek and Whitewater River are designated High-Quality Waters (HQW). The requirements for classification as ORW are more stringent than those for HQW and in some circumstances, the unique characteristics of the resources require that a specialized management strategy be developed (NCDWQ 2015d).

Table 4.5.16.1 provides information on water quality classifications and use-support ratings in the basin.

**Table 4.5.16.1 Water quality classifications and use ratings in the Savannah River Basin.**

<b>Classifications</b>	<b>Freshwater Miles</b>	<b>Percent (Basin Waters)</b>	<b>Freshwater Acres</b>	<b>Percent (Basin Waters)</b>
Total Basin Waters	323	-	875	-
Classified Waters	260	81	638	73
HQW	21	7	0	0
ORW	41	13	24	3
<b>Use Ratings</b>	<b>Freshwater Miles</b>	<b>Percent (Monitored Waters)</b>	<b>Freshwater Acres</b>	<b>Percent (Monitored Waters)</b>
Total Monitored	195	-	691	-
Supporting	52	27	0	0
Impaired	1	< 1	0	0
Not Rated	3	< 1	0	0
No Data	139	71	691	100

There are several small reservoirs, including Cashiers Reservoir, Fairfield Reservoir, and Toxaway Reservoir, and many smaller ponds associated with golf courses and second home developments in the Cashiers/Highlands area.

#### **4.5.16.3 Aquatic Species**

There are nine SGCN in the basin: two crayfish species and seven freshwater fish species. Appendix G provides a list of SGCN and other priority species for which there are knowledge gaps or management concerns. Appendix H identifies SGCN associated with aquatic communities found in this river basin. Table 4.5.16.2 identifies the priority species found in the Savannah River Basin.

**Table 4.5.16.2 SGCN in the Savannah River Basin.**

Taxa Group	Scientific Name	Common Name	Federal/State Listing Status*
CRAYFISH	<i>Cambarus chaugaensis</i>	Chauga Crayfish	- /SC
	<i>Cambarus reburrus</i>	French Broad River Crayfish	
FISH	<i>Ameiurus brunneus</i>	Snail Bullhead	
	<i>Ameiurus platycephalus</i>	Flat Bullhead	
	<i>Etheostoma inscriptum</i>	Turquoise Darter	- /T
	<i>Hybopsis rubifrons</i>	Rosyface Chub	- /T
	<i>Notropis lutipinnis</i>	Yellowfin Shiner	- /SC
	<i>Percina nigrofasciata</i>	Blackbanded Darter	- /T
	<i>Salvelinus fontinalis</i>	Brook Trout (Native)	
*See Section 4.5.3.			

#### 4.5.16.4 Threats Affecting Aquatic Species

While much of the North Carolina portion of the basin is in national forest and state-owned lands, development is increasing on private lands. Nonpoint source problems (primarily erosion and sedimentation) from land clearing, removal of riparian vegetation, and rural roads are potential problems. Nutrient enrichment may also be a problem (NCDWQ 2012g).

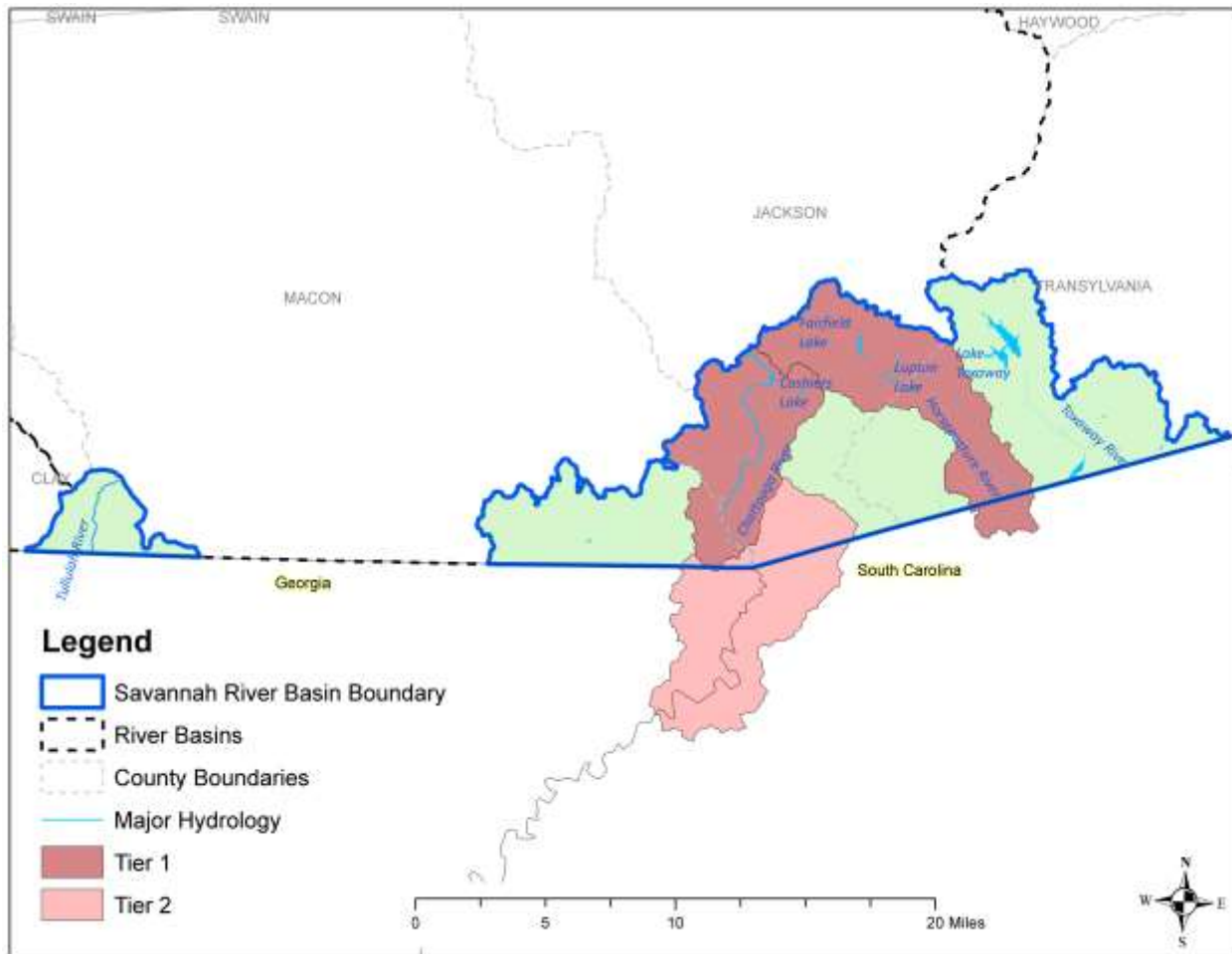
According to an NCDENR dam inventory (NCDEMLR 2014), there are 49 impoundments in the basin. Most are small privately owned lakes used for recreation, and these small impoundments fragment headwater habitats, contribute to temperature pollution, and can be a source of nonnative introductions. All of the major tributaries in North Carolina are upstream from major impoundments in Georgia and South Carolina that isolate them from the rest of the basin. Short reaches of the Horsepasture and Toxoway rivers are impounded just inside the North Carolina border (Lake Jocassee, Duke Energy).

Little is known of the extent to which nonnative aquatic species have become established in the Savannah River Basin in North Carolina. Nonnative vegetation can also negatively impact native aquatic animal communities. This includes both aquatic and riparian plant species and nonnative plant pathogens that can alter riparian vegetation and affect aquatic habitats (e.g., Hemlock Woolly Adelgid).

#### 4.5.16.5 Recommendations

Conservation priorities that apply statewide to all river basins are presented in Section 4.5.3.3. Priorities identified in the Savannah River Basin are shown in Figure 4.5.16.2 and are included in Appendix J.

Figure 4.5.16.2 Location of priority HUC12 watersheds in the Savannah River Basin.



### Basin Specific Recommendations

**Distributional Surveys.** General surveys are still needed to complete primary distributional status for SGCN and other priority species (see Table 4.5.16.2).

- Snails – complete primary distribution inventories; determine potential habitats and distribution surveys for hydrobiids.
- Determine distribution of nonnative species.

**Monitoring.** Long-term monitoring is critical to assessing species and ecosystem health over time and gauging the resilience of organisms to continued impacts to state waters. Studies should include identification of population trends, as well as assessment of impacts from conservation or development activities. These efforts will inform species and habitat management decisions. Long-term monitoring sites need to be identified and monitoring

protocols developed for all priority species. Monitoring plans should be coordinated with other existing monitoring programs where feasible.

- Continue periodic monitoring of priority areas and species.

**Research.** Research topics that facilitate appropriate conservation actions include habitat use and preferences, reproductive behavior, fecundity, population dynamics and genetics, feeding, competition, and food web dynamics. Increased understanding of life histories and status helps determine the vulnerability of priority species to further imperilment, in addition to identifying possibilities for improved management and conservation. All studies should provide recommendations for mitigation and restoration. Formal descriptions for known or putative undescribed species and investigations aimed at resolving taxonomic status are needed.

- Resolve taxonomic problems with crayfishes.
- Investigate impacts of fragmentation on priority species.

**Management Practices.** Management practices that reduce impacts and work synergistically with other conservation actions are needed to enhance the resilience of natural resources. Particular needs include preserving biodiversity, protecting native populations and their habitats, and improving degraded habitats. In addition, education about, and regulation and prevention of the introduction and spread of exotic or invasive species are vital.

- Support conservation and restoration of streams and riparian zones in priority areas.
- Incorporate management goals for aquatic community conservation and enhancement planning for Gorges State Park and Toxaway Game Lands.
- Prioritize education and other measures to prevent the introduction or spread of invasive nonnative species, particularly crayfishes.

**Conservation Programs and Partnerships.** Conservation programs, incentives, and partnerships should be utilized to the fullest extent in order to preserve high-quality resources and protect important natural communities. Protective measures that utilize existing regulatory frameworks to protect habitats and species should be incorporated where applicable. Land conservation or preservation can serve numerous purposes in the face of anticipated climate change, but above all, it promotes ecosystem resilience.

- Support the Watershed Restoration Plan (WRP) developed by NCDMS for the Savannah River Basin (NCWRP 2001d).
- Cooperate with NC Division of Parks and Recreation (NCDPR), the US Forest Service (USFS), and NCWRC, who manage much of the basin in North Carolina.

## 4.5.17 Tar-Pamlico River Basin

### 4.5.17.1 River Basin Description

The Tar-Pamlico River Basin covers 6,148 square miles, making it the third largest river basin in North Carolina. It is one of only four river basins whose boundaries are located entirely within the state. The Tar River and its headwaters originate in Person, Granville, and Vance counties in the north central part of the Piedmont. It flows southeast until it reaches tidal waters near Washington and becomes the Pamlico River and empties into the Pamlico Sound. Major tributaries include Fishing Creek, Swift Creek, Cokey Swamp, Tranters Creek, and the Pungo River (NCDWR 2015d).

There are two distinct portions of the Tar-Pamlico River Basin: the upper one-fifth, which is in the Piedmont physiographic region, and the lower four-fifths, which is in the Coastal Plain physiographic region.

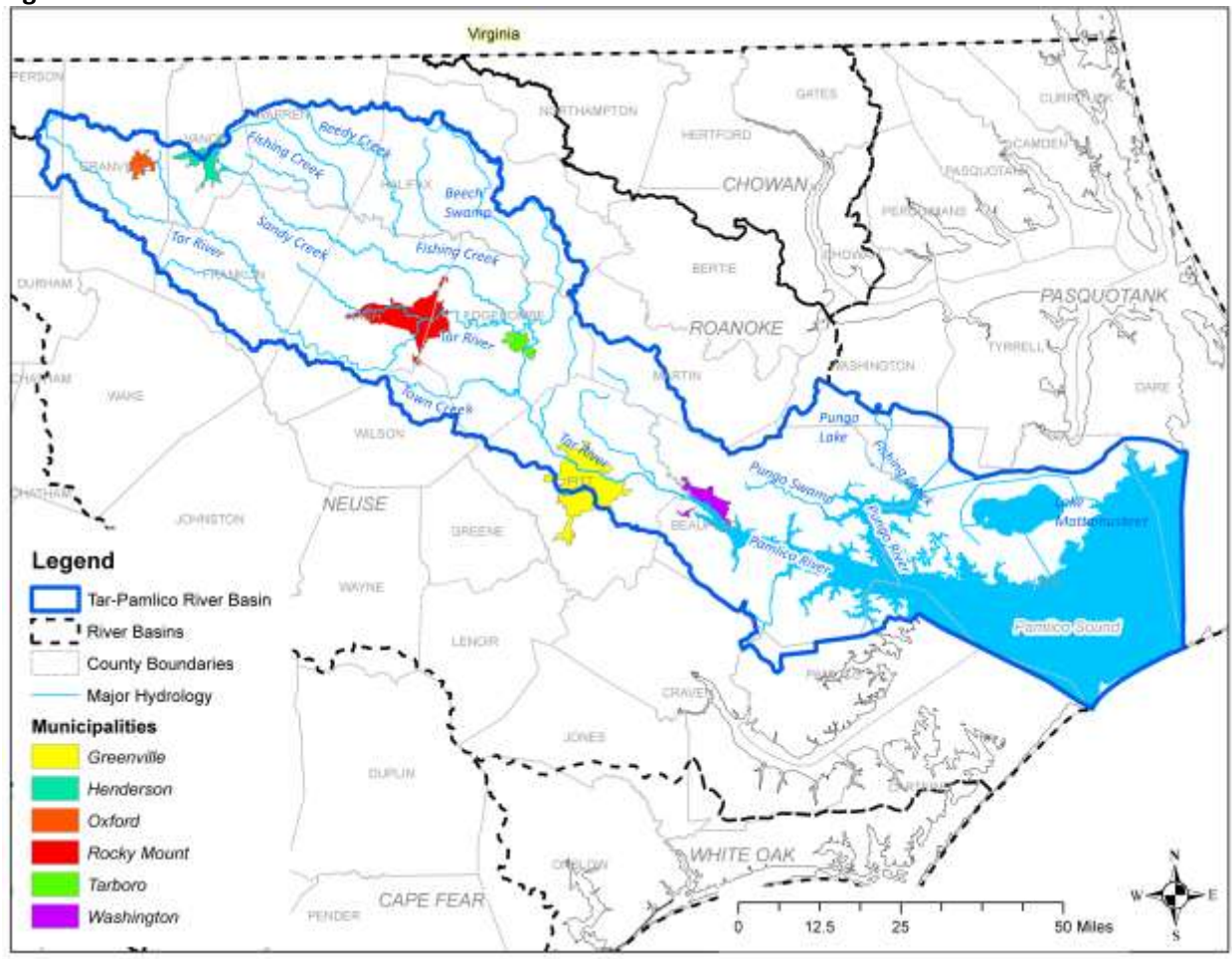
- The Piedmont portion, running from the river headwaters to the fall line, lies on the Carolina Slate Belt and Triassic Basin geologic units. This portion of the basin features low gradients with sluggish pools separated by riffles and occasional small rapids. Soils are highly erodible and are underlain by fractured rock formations that have limited water storage capacity. Streams in the Piedmont tend to have low summer flows and limited ability to assimilate oxygen-consuming wastes (NCDWQ 2014d).
- The Coastal Plain portion features slow-moving blackwater streams, low-lying swamps, and productive estuarine waters. The larger waterbodies are meandering, often lined with swamps and bottomland hardwoods, and have naturally low levels of DO and low pH. Soils are deep sands that have a high groundwater storage capacity. Natural lakes include the remnants of bay lakes in the lower Coastal Plain (NCDWQ 2014d).

Land use in the basin is approximately 26% forested, 22% agricultural, 18% wetland, 5% urban or developed, and 3% grassland (MRLC 2011; Jin et al. 2013). Publicly owned lands include nearly 38,000 acres of NCWRC game lands, three national wildlife refuges (Lake Mattamuskeet, Pocosin Lakes, and Swanquarter) and two state parks (Goose Creek and Medoc Mountain). North Carolina's largest lake, Lake Mattamuskeet, also is located in this basin.

The Tar-Pamlico River Basin contains all or parts of 19 counties and 52 municipalities of varying size, including Rocky Mount, Greenville, Henderson, Oxford, Tarboro, and Washington. Figure 4.5.17.1 depicts the location of the basin.



Figure 4.5.17.1 Location of the Tar-Pamlico River Basin.



#### 4.5.17.2 Aquatic Resource Conditions

There are numerous miles of streams and rivers, including small intermittent and ephemeral streams, and numerous acres of freshwater and estuarine wetland communities in the basin. Waters of the state are assessed by NCDWR to determine if they are meeting classification standards and are given a rating that indicates whether they meet these standards. In some cases, waters may not be assessed or rated, or data is not available for the waterbody to be rated.

Swanquarter Bay Refuge and Juniper Bay (and many of their tributaries), as well as parts of the Pamlico Sound, have supplemental classifications as High-Quality Waters (HQW) or Outstanding Resource Waters (ORW), because they either have excellent water quality or they are a significant resource to humans and/or wildlife (NCDWQ 2010). There are ORW Special Management Strategy Areas (SMSAs) in the basin for the Swift Creek area (116,782 acres) and Swanquarter Bay and Juniper Bay areas (28,536 acres) (NCDWR 2015c). These areas require site-specific provisions to protect resource values (no new discharges or expansion of existing discharges) (NCAC).

Table 4.5.17.1 provides information on water quality classifications and use support in the basin. Detailed information on water quality parameters in the basin is available online from the NCDWR Basin Planning Branch <http://portal.ncdenr.org/web/wq/ps/bpu>.

**Table 4.5.17.1 Water quality classifications and use ratings in the Tar-Pamlico River Basin.**

Classifications	Percent		Percent		Percent		Percent	
	Freshwater Miles	(Basin Waters)	Freshwater Acres	(Basin Waters)	Coastal Acres	(Basin Waters)	Coastal Miles	(Basin Waters)
Total Basin Waters	9,766	-	63,936	-	614,982	-	655	-
Classified Waters	4,871	50	48,080	75	809	< 1	-	-
HQW	635	7	99	< 1	536,602	87	-	-
ORW	231	2	0	0	24,178	4	-	-

Use Ratings	Percent		Percent		Percent		Percent	
	Freshwater Miles	(Monitored Waters)	Freshwater Acres	(Monitored Waters)	Coastal Acres	(Monitored Waters)	Coastal Miles	(Monitored Waters)
Total Monitored	2,544	-	3,978	-	663,501	-	17	-
Supporting	611	24	338	9	111,648	17	17	100
Impaired	152	6	32	1	65,353	10	-	-
Not Rated	376	15	817	20	0	0	-	-
No Data	1,405	55	2,790	70	486,500	73	-	-

The Pamlico Sound estuarine system is somewhat protected from oceanic influences because of the Outer Banks barrier islands. The estuary dynamics, including tidal, climatic, long retention time and nutrient loading conditions, enable eutrophication processes within the Pamlico River. During low-flow conditions, wind and tidal saltwater intrusion in the Tar River has been documented up to Greenville.

Due to excessive levels of nutrients resulting in massive algal blooms and fish kills, the entire Tar-Pamlico River Basin was designated as nutrient-sensitive water (NSW) in 1989. This designation resulted in the development and implementation of a nutrient management strategy to achieve a decrease in total nitrogen by 30% and no increase in total phosphorus loads compared to 1991 conditions.

There are no natural lakes in the Piedmont, but there are a few reservoirs that serve as water supplies and flood control structures. Old millponds and beaver impoundments are scattered across this region. The most recent version of the NCDENR dam inventory reports 255 registered impoundments in the Tar-Pamlico River Basin; 227 of these are listed as privately owned ponds or lakes used primarily for recreation (NCDEMLR 2014). Impoundments and reservoirs owned by local governments or agencies are used primarily for drinking water supply, recreation, or irrigation.

#### 4.5.17.4 Aquatic Species

There are 21 SGCN in the basin: one crayfish species, 11 freshwater or anadromous fish species, and nine mussel species. Appendix G provides a list of SGCN and other priority species for which there are knowledge gaps or management concerns. Appendix H identifies SGCN associated with aquatic communities found in this river basin. Table 4.5.17.2 identifies the SGCN found in the Tar-Pamlico River Basin.

**Table 4.5.17.2 SGCN in the Tar-Pamlico River Basin.**

Taxa Group	Scientific Name	Common Name	Federal/State Listing Status*
CRAYFISH	<i>Procambarus medialis</i>	Pamlico Crayfish	
	<i>Acipenser oxyrinchus</i>	Atlantic Sturgeon	E/E
	<i>Ambloplites cavifrons</i>	Roanoke Bass	
	<i>Ameiurus platycephalus</i>	Flat Bullhead	
	<i>Enneacanthus chaetodon</i>	Blackbanded Sunfish	
	<i>Enneacanthus obesus</i>	Banded Sunfish	
FISH	<i>Etheostoma collis</i>	Carolina Darter	
	<i>Lampetra aepyptera</i>	Least Brook Lamprey	T
	<i>Moxostoma pappillosum</i>	V-lip Redhorse	
	<i>Notropis chalybaeus</i>	Ironcolor Shiner	
	<i>Notropis volucellus</i>	Mimic Shiner	
	<i>Noturus furiosus</i>	Carolina Madtom	T

Taxa Group	Scientific Name	Common Name	Federal/State Listing Status*
	<i>Alasmidonta heterodon</i>	Dwarf Wedgemussel	E/E
	<i>Alasmidonta undulata</i>	Triangle Floater	T
	<i>Elliptio lanceolata</i>	Yellow Lance	E
	<i>Elliptio steinstansana</i>	Tar River Spiny mussel	E/E
MUSSEL	<i>Fusconaia masoni</i>	Atlantic Pigtoe	E
	<i>Lampsilis cariosa</i>	Yellow Lamp mussel	E
	<i>Lampsilis sp. 2</i>	Chameleon Lamp mussel	
	<i>Lasmigona subviridis</i>	Green Floater	E
	<i>Villosa constricta</i>	Notched Rainbow	SC

\*See Section 4.5.3.

In general, our knowledge of aquatic species distributions in the basin has improved through implementation of the priorities outlined in the 2005 WAP, which called for status, distribution, and life history surveys and population monitoring to be conducted in the basin. This knowledge has been critical in developing management strategies for these populations. Invasive species (e.g., Red Swamp Crayfish, Green Sunfish, Redear Sunfish, Channel and Flathead Catfish, Asian Clam) have become established in the Tar-Pamlico River Basin and continue to negatively impact native species populations (Fuller et al. 1999; Cooper 2005; NCWRC 2005).

#### 4.5.17.5 Threats Affecting Aquatic Species

Nutrient enrichment of the waterbodies within this basin continues to be the main water quality issue and the focus of regulatory- and strategy-related activities. Water quality standards have not been met in the Pamlico River Estuary even though the NSW strategy has been implemented by wastewater treatment plant dischargers, municipal stormwater programs, and agricultural programs. The trend analyses point toward a rise in organic nitrogen. This warrants identifying sources and reducing inputs of organic nitrogen throughout the basin. Potential sources that need more research include groundwater and atmospheric deposition (NCDWR 2014).

The Tar-Pamlico Basin Association (TPBA) currently has 16 members representing 20 discharge facilities that account for 98% of the known effluent flow to the basin. The remaining 2% of effluent flow is from 18 small facilities that have permit limits based on their size and capability. All National Pollutant Discharge Elimination System (NPDES) permitted facilities use 7Q10 standards (the lowest stream flow for seven consecutive days that would be expected to occur once in ten years) as critical flow in determining permit limits for non-carcinogen toxicants (USEPA 2013b). Low-flow conditions impact the ability of a stream to assimilate both point and nonpoint source pollutants. Droughts, as well as the demand on water resources, are likely to increase; therefore, the reevaluation of stream flow will become more critical to water quality in the future (NCDWR 2015d).

The progress achieved by the agriculture sector in implementing the Tar-Pamlico Agriculture Nutrient Control Strategy Rule is well documented in the Annual Agricultural Progress Reports submitted to the NCDENR Environmental Management Commission (EMC) every fall since 2003. As of 2002, the agriculture sector exceeded its collective 30% nutrient reduction goal, and in 2013, reported a 43% reduction in estimated nitrogen loss to the basin through the implementation of a combination of BMPs, crop shifts, fertilization rate reductions, and loss of overall cropland acres (NCDWR 2015d).

Nutrient stormwater controls are in place for only 54% of the basin. The Tar-Pamlico stormwater rule establishes nutrient export goals for new residential and commercial development projects within the planning and zoning jurisdictions of six of the largest and fastest-growing local municipalities and five counties within the basin. The municipalities are: Greenville, Henderson, Oxford, Rocky Mount, Tarboro, and Washington. The counties are: Beaufort, Edgecombe, Franklin, Nash, and Pitt. Each of these local governments has successfully implemented and managed its stormwater program since 2006 and continues to achieve nutrient export targets through a combination of on-site BMPs and off-site nutrient offsets (NCDWR 2014).

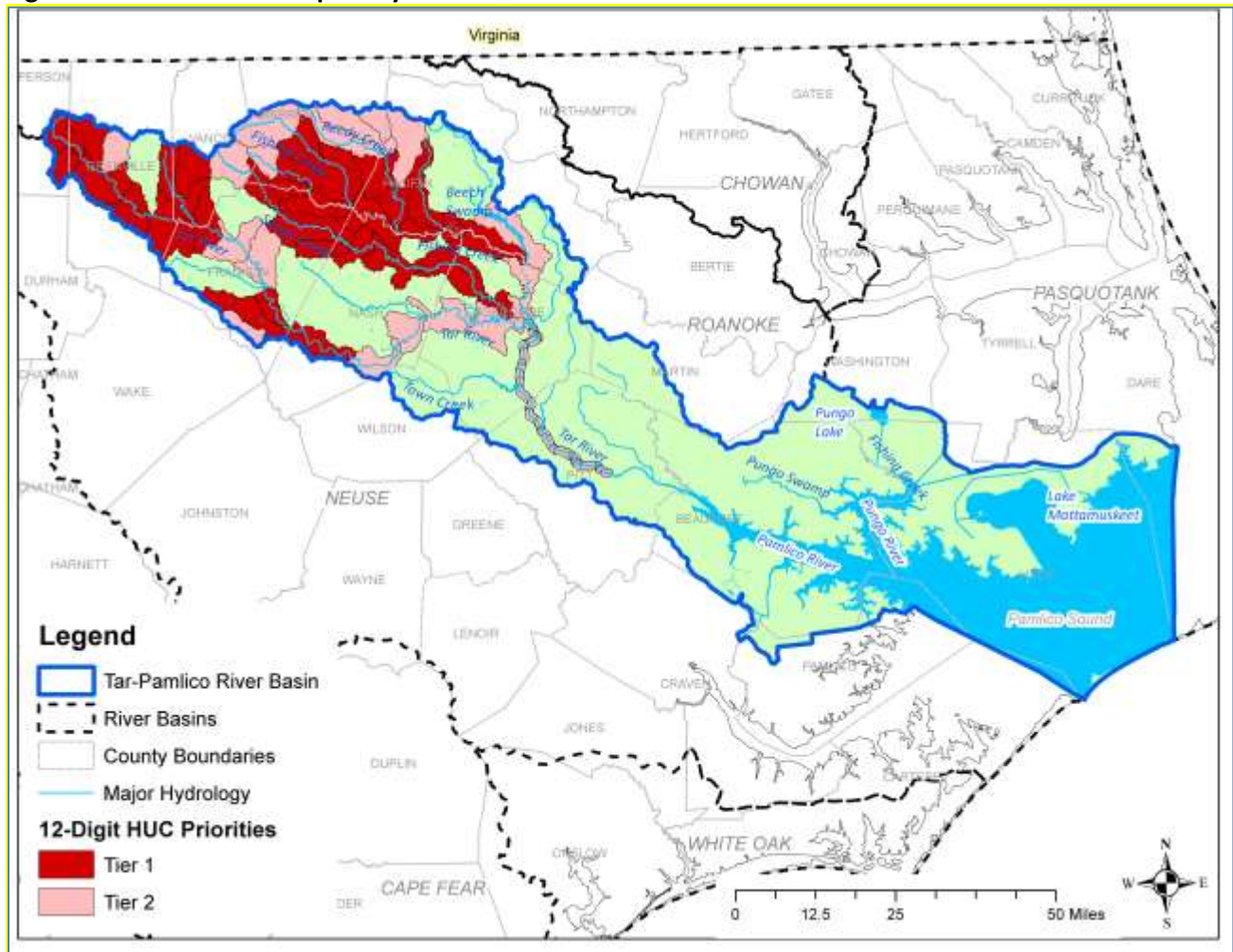
Overall water quality in the Fishing Creek watershed is considered excellent; however, nutrient data analysis conducted by NCDWR indicates an increase in nitrogen concentrations since 1991. This watershed is a NCDWR priority for aquatic threatened and endangered species protection.

The Upper Tar subbasin has and will likely continue to observe the largest population growth of any of the subbasins, due in large part to its proximity to Raleigh. As the population continues to increase in areas of the basin, the potential exists for the basin to become more vulnerable to water quantity demands and other water management issues.

#### **4.5.17.6 Recommendations**

Conservation priorities that apply statewide to all river basins are presented in Section 4.5.3.3. Priorities identified in the Tar-Pamlico River Basin are shown in Figure 4.5.17.2 and are included in Appendix J.

Figure 4.5.17.2 Location of priority watersheds in the Tar-Pamlico River Basin.



### Basin Specific Recommendations

**Surveys.** General surveys are needed to complete primary distributional status for SGCN and other priority species (see Table 4.5.17.1).

- Fishes – determine distribution and status of priority species (e.g., Banded Sunfish, Black Banded Sunfish, Carolina Madtom, Ironcolor Shiner, Least Brook Lamprey, Mimic Shiner, and V-lip Redhorse).
- In addition, conduct exploratory surveys for priority species that have a high potential of occurring in the river basin (e.g., Bridle Shiner), but are not currently known to occur.
- Mussels – determine distribution and status of priority species (e.g., Atlantic Pigtoe, Green Floater, Tar River Spiny mussel, Triangle Floater, and Yellow Lance).
- Crayfishes – determine distribution and status of priority species (e.g., Carolina Ladle Crayfish and Pamlico Crayfish).
- Snails – conduct baseline distribution surveys on all species that occur in the basin.

**Monitoring.** Long-term monitoring is critical to assessing species and ecosystem health over time and gauging the resilience of organisms to continued impacts to state waters. Studies should include identification of population trends, as well as assessment of impacts from conservation or development activities. These efforts will inform species and habitat management decisions. Long-term monitoring sites need to be identified and monitoring protocols developed for all priority species. Monitoring plans should be coordinated with other existing monitoring programs where feasible.

- Identify long-term monitoring sites and develop monitoring protocols for priority species (e.g., Atlantic Pigtoe, Carolina Madtom, Dwarf Wedgemussel, Green Floater, Ironcolor Shiner, and Yellow Lance).

**Research.** Research topics that facilitate appropriate conservation actions include habitat use and preferences, reproductive behavior, fecundity, population dynamics and genetics, feeding, competition, and food web dynamics. Increased understanding of life histories and status helps determine the vulnerability of priority species to further imperilment in addition to identifying possibilities for improved management and conservation. All studies should provide recommendations for mitigation and restoration. Formal descriptions for known or putative undescribed species, as well as investigations aimed at resolving taxonomic status are needed.

- Study habitat use and life history characteristics of priority species (e.g., Carolina Ladle Crayfish, Green Floater, Least Brook Lamprey, Triangle Floater, and V-lip Redhorse).
- Support taxonomic research for priority species (e.g., *Cambarus sp. C* complex, Chameleon Lampmussel, Mimic Shiner, and the mussel genus *Elliptio*).
- Support development of captive propagation techniques for priority species (e.g., Carolina Madtom, Green Floater, Ironcolor Shiner, and Triangle Floater).
- Support genetics research that informs augmentation policy for priority species (e.g., Atlantic Pigtoe, Carolina Madtom, Chameleon Lampmussel, Dwarf Wedgemussel, Green Floater, Ironcolor Shiner, Tar River Spinymussel, Triangle Floater, and Yellow Lance).
- Determine impacts of nonnative species on priority species (e.g., Red Swamp Crawfish and Flathead Catfish).

In addition to the SGCN species found in the basin (see Table 4.5.17.2), a list of knowledge-gap priority species is provided in Table 4.5.17.3.

**Table 4.5.17.3 Knowledge-gap priority species in the Tar-Pamlico River Basin.**

Taxa Group	Scientific Name	Common Name	Federal/State Listing Status*
CRAYFISH	<i>Cambarus davidi</i>	Carolina Ladle Crayfish	
FISH	<i>Chrosomus oreas</i>	Mountain Redbelly Dace	
	<i>Etheostoma vitreum</i>	Glassy Darter	
	<i>Fundulus diaphanus</i>	Banded Killifish	
	<i>Lepisosteus osseus</i>	Longnose Gar	

Taxa Group	Scientific Name	Common Name	Federal/State Listing Status*
	<i>Moxostoma cervinum</i>	Blacktip Jumprock	
	<i>Nocomis raneyi</i>	Bull Chub	
	<i>Percina nevisense</i>	Chainback Darter	
	<i>Percina roanoka</i>	Roanoke Darter	
	<i>Petromyzon marinus</i>	Sea Lamprey	
MUSSEL	<i>Corbicula fluminea</i>	Asian Clam	
	<i>Elliptio fisheriana</i>	Northern Lance	
	<i>Elliptio icterina</i>	Variable Spike	
	<i>Elliptio roanokensis</i>	Roanoke Slabshell	- /T
	<i>Lampsilis radiata</i>	Eastern Lampmussel	- /T
	<i>Ligumia nasuta</i>	Eastern Pondmussel	- /T
	<i>Pyganodon cataracta</i>	Eastern Floater	
	<i>Strophitus undulatus</i>	Creeper	- /T
	<i>Unio merus carolinianus</i>	Florida Pondhorn	
	<i>Utterbackia imbecillis</i>	Paper Pondshell	

\*See Section 4.5.3.

**Management Practices.** Management practices that reduce impacts and work synergistically with other conservation actions are needed to enhance the resilience of natural resources. Particular needs include preserving biodiversity, protecting native populations and their habitats, and improving degraded habitats. In addition, education about, and regulation and prevention of the introduction and spread of exotic or invasive species are vital.

- Support efforts to restore the native aquatic community through reintroduction or augmentation.
- Support acquisition of land that is adjacent to current conservation holdings or priority watersheds.
- Support other regulatory agencies to minimize impacts on species and habitats.

**Conservation Programs and Partnerships.** Conservation programs, incentives, and partnerships should be utilized to the fullest extent in order to preserve high-quality resources and protect important natural communities. Protective measures that utilize existing regulatory frameworks to protect habitats and species should be incorporated where applicable. Land conservation or preservation can serve numerous purposes in the face of anticipated climate change, but above all, it promotes ecosystem resilience.

- Guide academic research projects to help achieve specific conservation goals and objectives.
- Support the development and application of an aquatic nuisance species management plan with other agencies/groups.



- Address secondary and cumulative impacts upon water quality (buffer ordinances, water supply watershed protection, and headwaters protection).
- Work with and promote existing programs that help farmers reduce sedimentation/erosion (installing fences to keep livestock out of streams, improving tilling practices) as well as reduce pesticide and herbicide use.
- Support stormwater management and wastewater treatment plant improvements and upgrades.
- Develop and disseminate print media, including stand-alone documents, press releases, newspaper and magazine articles, and displays.
- Improve and maintain existing web resources (e.g., mussel, crayfish, and fish atlases)
- Continue to seek opportunities for direct outreach throughout the basin.

## 4.5.18 Watauga River Basin

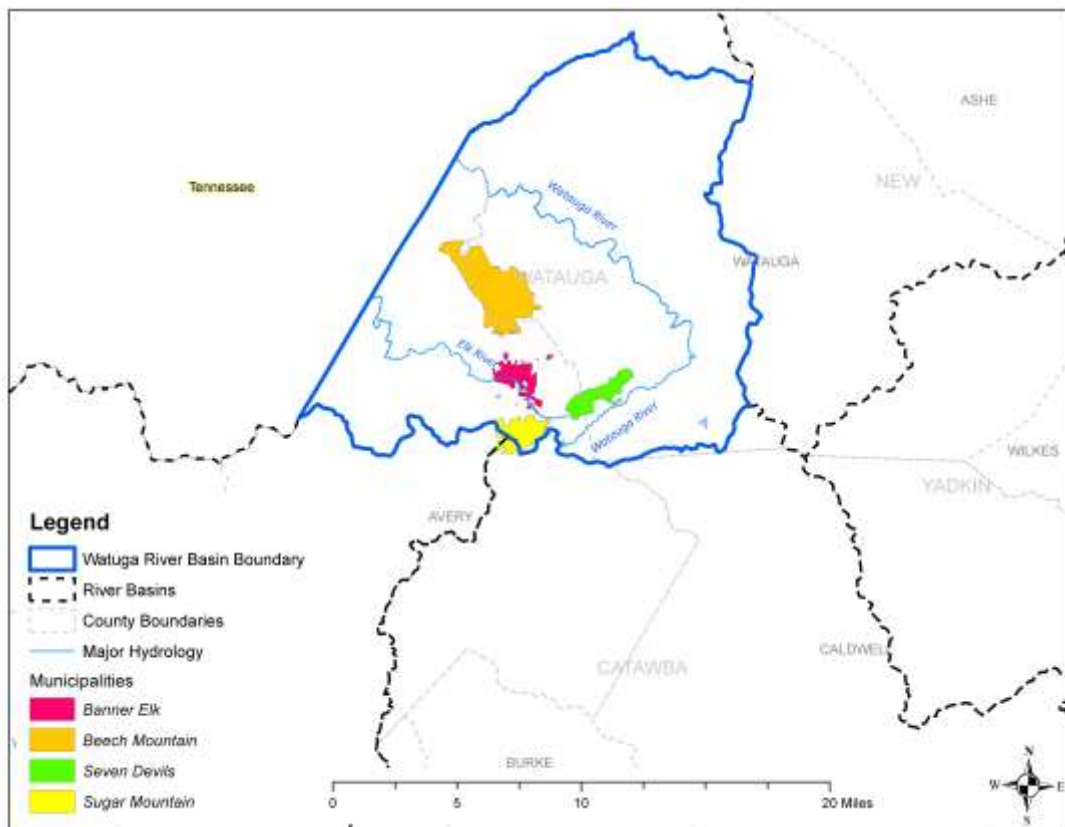
### 4.5.18.1 River Basin Description

The Watauga River watershed drains northwest into Tennessee where it flows into Watauga Reservoir. The Watauga River is a tributary of the Holston River, which is a major tributary of the Tennessee River. The basin is one of the smallest in North Carolina, encompassing only 205 square miles and approximately 270 stream miles, and is entirely within the Mountain ecoregion. The Elk River is a major tributary.

Based on 2011 National Land Cover Dataset information (MRLC 2011; Jin et al. 2013), land use in the basin is 79% forested, 10% agricultural, 10% developed or urban, 1% grassland, and less than 1% wetland (MRLC 2011; Jin et al. 2013). Most land ownership is private, with less than 10% public lands (which includes portions of the Pisgah National Forest, Blue Ridge Parkway, Elk Knob Game Land, and Grandfather Mountain State Park).

The basin encompasses parts of two counties (Avery and Watauga) and has six municipalities, including Banner Elk, Beech Mountain, Seven Devils, and Sugar Mountain. Figure 4.5.18.1 depicts the location of the basin.

**Figure 4.5.18.1 Location of the Watauga River Basin.**



#### 4.5.18.2 Aquatic Resource Conditions

Water quality is generally good for areas where data are available; however, there are problems in parts of the basin (described below) and the lack of data for nearly half the basin provides an unclear assessment of overall water quality. There are more than 300 miles of freshwater streams in the basin that have been classified by NCDWR for best uses (NCDWR 2015d). Table 4.5.18.1 provides information on water quality classifications and use-support ratings in the basin.

**Table 4.5.18.1 Water quality classifications and use ratings in the Watauga River Basin.**

Classifications	Freshwater Miles	Percent (Basin Waters)	Freshwater Acres	Percent (Basin Waters)
Total Basin Waters	650	-	54	-
Classified Waters	309	48	54	100
HQW	51	8	0	0
ORW	21	3	0	0
Use Ratings	Freshwater Miles	Percent (Monitored Waters)	Freshwater Acres	Percent (Monitored Waters)
Total Monitored	279	-	0	-
Supporting	95	34	0	0
Impaired	6	2	0	0
Not Rated	36	13	0	0
No Data	143	51	0	0

There are 171 miles of NCDWR-designated trout waters (Tr) in the basin. The mainstem Watauga River is designated High-Quality Waters (HQW) and the Boone Fork and headwaters are designated Outstanding Resource Waters (ORW)(NCDWR 2015d). There is one HQW Special Management Strategy Area (SMSA) for the Watauga River (28,790 acres) and one ORW SMSA for the Boone Fork Area (6,302 acres) in the basin (NCDWR 2015c). These areas require site-specific provisions to protect resource values (no new discharges or expansion of existing discharges) (NCAC).

#### 4.5.18.3 Aquatic Species

There are five SGCN in the basin: one crayfish species, three freshwater fish species, and one freshwater mussel species. Appendix G provides a list of SGCN and other priority species for which there are knowledge gaps or management concerns. Appendix H identifies SGCN associated with aquatic communities found in this river basin. Table 4.5.18.2 identifies the priority species found in the Watauga River Basin.

**Table 4.5.18.2 SGCN in the Watauga River Basin.**

<b>Taxa Group</b>	<b>Scientific Name</b>	<b>Common Name</b>	<b>Federal/State Listing Status*</b>
CRAYFISH	<i>Cambarus eeseehensis</i>	Grandfather Mountain Crayfish	
FISH	<i>Ameiurus platycephalus</i>	Flat Bullhead	- /T
	<i>Cottus carolinae</i>	Banded Sculpin	
	<i>Salvelinus fontinalis</i>	Brook Trout (Native)	
MUSSEL	<i>Lasmigona subviridis</i>	Green Floater	- /E
*See Section 4.5.3.			

#### **4.5.18.4 Threats Affecting Aquatic Species**

While water quality conditions are generally very good at present, past pollution events may have had a profound effect on the extant aquatic fauna in the Watauga River Basin. A tannery near Valle Crucis caused severe pollution in the early 20th century and may have led to the extirpation of many native species. Apparently, no extensive surveys for aquatic species were made prior to this period of degradation and the extent of species loss is unknown.

Presently, excessive erosion and sedimentation from nonpoint sources are the primary problems affecting species and habitats. Most development and agricultural activities are located in the valleys due to abundance of steep slopes within the watershed. Narrow riparian corridors or total lack of riparian vegetation along portions of the Watauga River and many tributaries have led to excessive stream bank erosion and loss of habitat due to sediment deposition and over-widening of channels. Impacts from row-crop agriculture and poorly managed livestock pasture (causing sedimentation from runoff and stream bank erosion) are also significant.

The area appears to be experiencing an acceleration of development, and threats to water and habitat quality are increasing. Development (primarily home construction) is rapidly increasing on steeper slopes. As related development increases (e.g., golf courses, commercial), stormwater runoff contributes more sedimentation and other nonpoint problems. Christmas tree farming is also increasing in the basin. Relatively large amounts of herbicides and pesticides are used in this form of silviculture, but the relative impacts of runoff from tree farms is unclear. Impacts from nonnative species (e.g., Margined Madtom) are also unclear, but could negatively affect native fish communities.

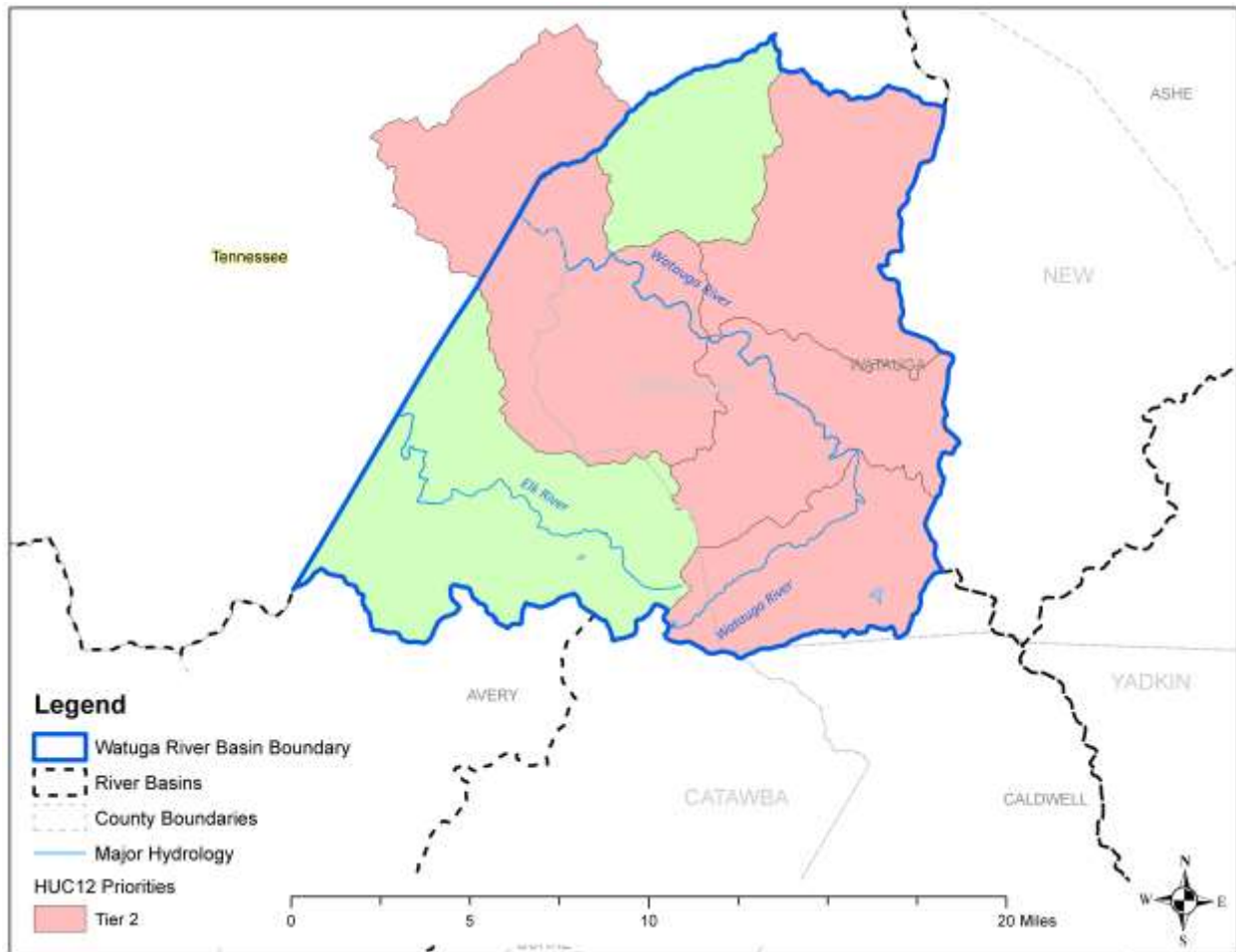
According to the NCDENR dam inventory (NCDEMLR 2014), there are 20 impoundments in the basin. Most are small privately owned lakes used for recreation. There are no major impoundments within the North Carolina portion of the basin. There is one run-of-river hydroelectric facility on the Watauga River (Ward Mill Dam). There are several small impoundments on tributaries, including Beech Mountain Reservoir on Buckeye Creek (drinking

water reservoir) and Seven Devils Resort Lake on an unnamed tributary to the Watauga River (recreation).

#### 4.5.18.5 Recommendations

Conservation priorities that apply statewide to all river basins are presented in Section 4.5.3.3. Priorities identified in the Watauga River Basin are shown in Figure 4.5.18.2 and are included in Appendix J.

**Figure 4.5.18.2 Location of priority watersheds in the Watauga River Basin.**



## Basin Specific Recommendations

**Distributional Surveys.** While the general distribution of most species is known, surveys are still needed to complete primary distributional status for some SGCN (see Table 4.5.18.1).

- Snails – complete primary distribution inventories; determine potential habitats and distribution surveys for hydrobiids.
- Determine distribution of non-native species.

**Monitoring.** Long-term monitoring is critical to assessing species and ecosystem health over time and gauging the resilience of organisms to continued impacts to state waters. Studies should include identification of population trends, as well as assessment of impacts from conservation or development activities. Baseline data and monitoring strategies have been developed for most priority species and habitats in the basin. These efforts will inform species and habitat management decisions. Monitoring plans should be coordinated with other existing monitoring programs where feasible.

- Continue periodic monitoring of priority areas and species. The status of Green Floater, petitioned for federal listing, is of particular interest.

**Research.** Research topics that facilitate appropriate conservation actions include habitat use and preferences, reproductive behavior, fecundity, population dynamics and genetics, feeding, competition, and food web dynamics. Increased understanding of life histories and status helps determine the vulnerability of priority species to further imperilment, in addition to identifying possibilities for improved management and conservation. All studies should provide recommendations for mitigation and restoration. Formal descriptions for known or putative undescribed species and investigations aimed at resolving taxonomic status are needed.

- Investigate aquatic community response to restoration projects in priority areas.
- Investigate potential for species reintroduction in the basin, particularly native mussels in the Watauga River.
- Obtain more information on impacts and mitigation of water withdrawals in headwater systems.

In addition to the SGCN species found in the basin (see Table 4.5.18.2), a list of knowledge-gap priority species is provided in Table 4.5.18.3.

**Table 4.5.18.3 Knowledge-gap priority species in the Watauga River Basin.**

Taxa Group	Scientific Name	Common Name	Federal/State Listing Status*
FISH	<i>Chrosomus oreas</i>	Mountain Redbelly Dace	
	<i>Etheostoma chlorbranchium</i>	Greenfin Darter	
	<i>Notropis photogenis</i>	Silver Shiner	
	<i>Notropis telescopus</i>	Telescope Shiner	
	<i>Percina aurantiaca</i>	Tangerine Darter	
	<i>Pimephales notatus</i>	Bluntnose Minnow	
MUSSEL	<i>Corbicula fluminea</i>	Asian Clam	
*See Section 4.5.3.			

**Management Practices.** Management practices that reduce impacts and work synergistically with other conservation actions are needed to enhance the resilience of natural resources. Particular needs include preserving biodiversity, protecting native populations and their habitats, and improving degraded habitats. In addition, education about, and regulation and prevention of the introduction and spread of exotic or invasive species are vital. Specific issues in this basin include secondary and cumulative impacts upon water quality, riparian vegetation and stream bank restoration and conservation, mitigation of hydropower development impacts, and species restoration opportunities.

- Prioritize education and other measures to prevent the introduction or spread of invasive nonnative species, particularly crayfishes.
- Support stream and riparian area conservation and restoration throughout the basin, particularly in priority areas.

**Conservation Programs and Partnerships.** Conservation programs, incentives, and partnerships should be utilized to the fullest extent in order to preserve high-quality resources and protect important natural communities. Protective measures that utilize existing regulatory frameworks to protect habitats and species should be incorporated where applicable. Land conservation or preservation can serve numerous purposes in the face of anticipated climate change, but above all, it promotes ecosystem resilience.

- Support the Watershed Restoration Plan (WRP) and River Basin Restoration Priorities (RBRP) developed by NCDMS for the Watauga River Basin (NCWRP 2002b; NCEEP 2009d).
- Work together with Soil and Water Conservation District programs, such as the Agriculture Cost Share Program, to conserve priority areas.

## 4.5.19 White Oak River Basin

### 4.5.19.1 River Basin Description

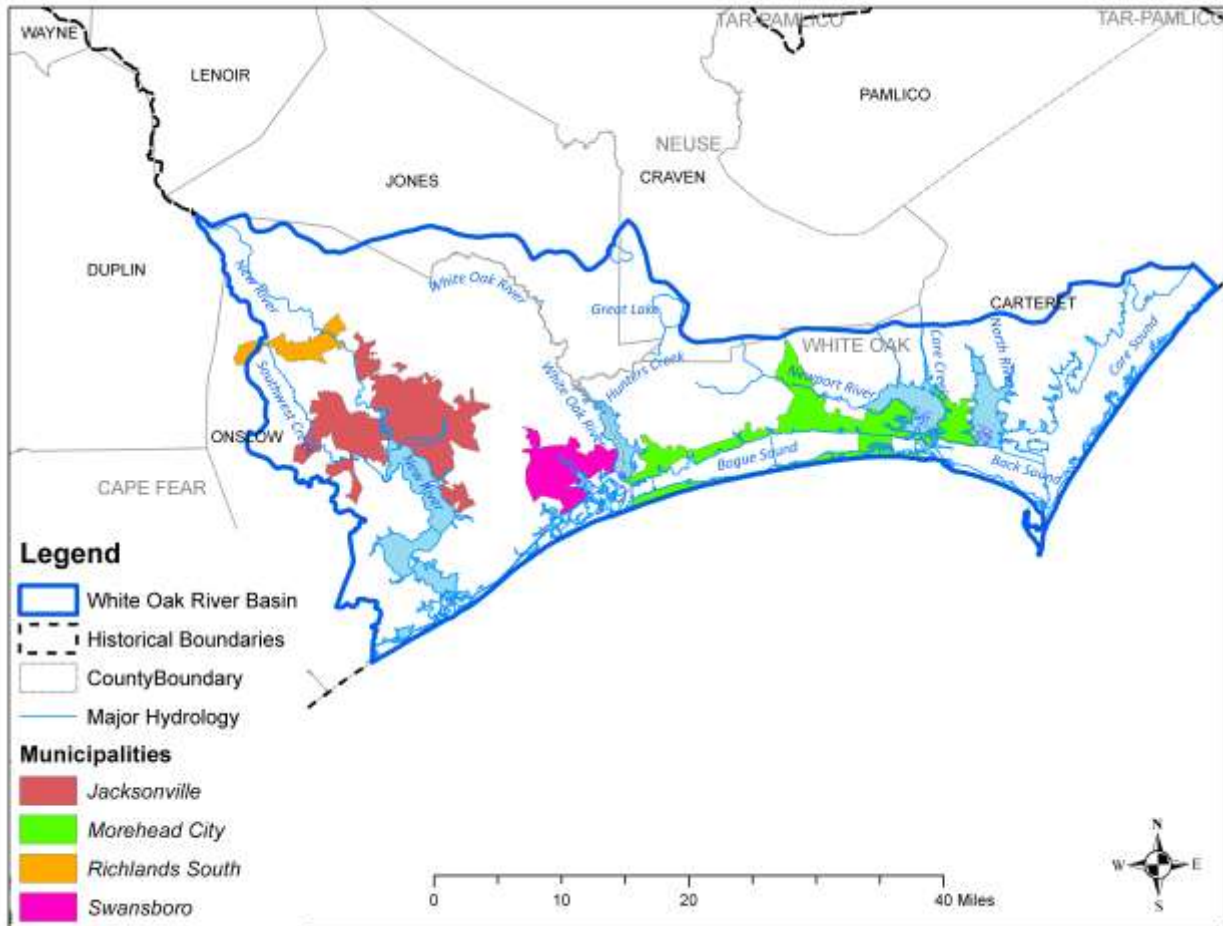
The White Oak River Basin lies entirely within the Coastal Plain, and is composed of four small river systems (New River, White Oak River, Newport River, and North River), which all drain south directly into the Atlantic Ocean and associated sounds. The White Oak River is approximately 40 miles long and is a blackwater river. This basin encompasses 1,382 square miles, making it the smallest basin contained entirely within the state. There are 1,571 stream miles, 3,777 acres of freshwater lakes and impoundments, and 1,641 miles of coastline in the basin (NCDWR 2015). Due to the location and size of this basin, there is a relatively small amount of freshwater habitat available, but what is available has the characteristics typical of Coastal Plain streams: meandering waters associated with swamps, hardwood bottomlands, and wetland communities (NCDWQ 2003).

Land use in the basin is 25% forested, 32% wetland, 12% urban or developed, 3% grassland, and 11% agricultural (MRLC 2011). Public lands make up a large portion of this basin and include all or portions of the Croatan National Forest, Hoffman State Forest, Rocky Run, Stones Creek, Carteret County and White Oak River Game Lands, and Camp Lejeune. The estimated 2010 human population was 336,209, which represents an increase of more than 40% since 1990 and significantly exceeds predicted increases published in the 2005 WAP (USCB 2012; NCDWR 2015).

The boundaries include Onslow County and the southern portions of Jones, Craven, and Carteret counties. All or parts of 16 municipalities are located in the basin, including Jacksonville, Newport, Morehead City, and Beaufort. Figure 4.5.19.1 depicts the geographic location of the basin.



**Figure 4.5.19.1 Location of the White Oak River Basin.**



#### 4.5.19.2 Aquatic Resource Conditions

There are a number of impaired streams in this drainage, totaling 169.3 miles (NCDWR 2014a). There are 68 water bodies (stream reaches, intracoastal waterways, sounds, bays) that have an Outstanding Resource Waters (ORW) classification and 187 water bodies that have a High-Quality Waters (HQW) classification, because they either have excellent water quality or they are a significant resource to humans and/or wildlife (NCDWQ 2010). It is important to note that all waters in the state are rated as impaired based on a state-wide fish consumption advisory for mercury contamination.

The southernmost sections of the New, White Oak, and Newport rivers, and the entirety of the North River drainage, have supplemental classifications as HQW or ORW. There are ORW Special Management Strategy Areas (SMSAs) in the basin for Western Bogue Sound and Bear Island Area (19,859 acres); Roosevelt Natural Areas (561 acres); and Stump Sound Area (4,355 acres) (NCDWR 2015c). These areas require site-specific provisions to protect resource values (no new discharges or expansion of existing discharges) (NCAC).

Table 4.5.19.1 provides information on water quality classifications and use support ratings in the basin.

**Table 4.5.19.1 Water quality classifications and use ratings in the White Oak River Basin.**

Classifications	Freshwater Miles	Percent		Percent		Percent		Percent
		(Basin Waters)	Freshwater Acres	(Basin Waters)	Coastal Acres	(Basin Waters)	Coastal Miles	(Basin Waters)
Total Basin Waters	1,571	-	3,777	-	140,104	-	1,641	-
Classified Waters	2,630	100	3,807	100	156,225	100	132	8
HQW	3	< 1	0	0	90,651	65	0	0
ORW	0	0	110	3	65,574	47	0	0

Use Ratings	Freshwater Miles	Percent		Percent		Percent		Percent
		(Monitored Waters)	Freshwater Acres	(Monitored Waters)	Coastal Acr	(Monitored Waters)	Coastal Miles	(Monitored Waters)
Total Monitored	320	-	3,865	-	140,616	-	132	-
Supporting	38	12	0	0	39,734	28	132	100
Impaired	0	0	0	0	90,789	65	0	0
Not Rated	48	15	3,755	97	0	0	0	0
No Data	234	73	110	3	10,093	7	0	0

### 4.5.19.3 Aquatic Species

There are four SGCN in the basin; all are fishes. Table 4.5.19.2 identifies the SGCN found in the White Oak River Basin. Appendix# provides a statewide list of all species identified by the Taxa Teams as priority species.

**Table 4.5.19.2 SGCN priority species in the White Oak River Basin.**

Taxa Group	Scientific Name	Common Name	Federal/State
			Listing Status*
FISH	<i>Acipenser oxyrinchus</i>	Atlantic Sturgeon	E/E
	<i>Enneacanthus chaetodon</i>	Blackbanded Sunfish	- / -
	<i>Enneacanthus obesus</i>	Banded Sunfish	- / -
	<i>Notropis chalybaeus</i>	Ironcolor Shiner	- / -

\*See Section 4.5.3.

#### 4.5.19.4 Threats Affecting Aquatic Species

Impacts affecting species and their habitats within the White Oak River Basin include nonpoint sources of pollution resulting from inadequate management practices related to agriculture, forestry, construction, and stormwater discharges. Sedimentation due to erosion is one of the most significant causes of habitat loss in this and all other North Carolina river basins.

There are 46 permitted Concentrated Animal Feeding Operations (CAFOs) in the White Oak River Basin, with 63 associated waste lagoons. Most are located in the northwestern portion of the basin along the New and White Oak rivers. Waste from these sites contains high levels of nutrients (e.g., nitrogen and phosphorus) in addition to fecal coliform bacteria and any chemical compounds, such as antibiotics or hormone products used in commercial feeding operations (NCDWR 2015b). Animal-waste lagoons and spray fields that discharge near or into aquatic environments through runoff, percolation into groundwater, and volatilization of ammonia and the release of bacterial contamination can significantly degrade water quality and endanger human and animal health (Mallin 2003; Mallin and Cahoon 2003).

Other point sources of water pollution include industrial and municipal discharges that contribute toxic compounds and elements such as ammonia, chlorine, and mercury. In the White Oak River Basin there are 50 permitted discharges, four of which are major discharges with more than 1 million gallons per day (NCDWQ 2001).

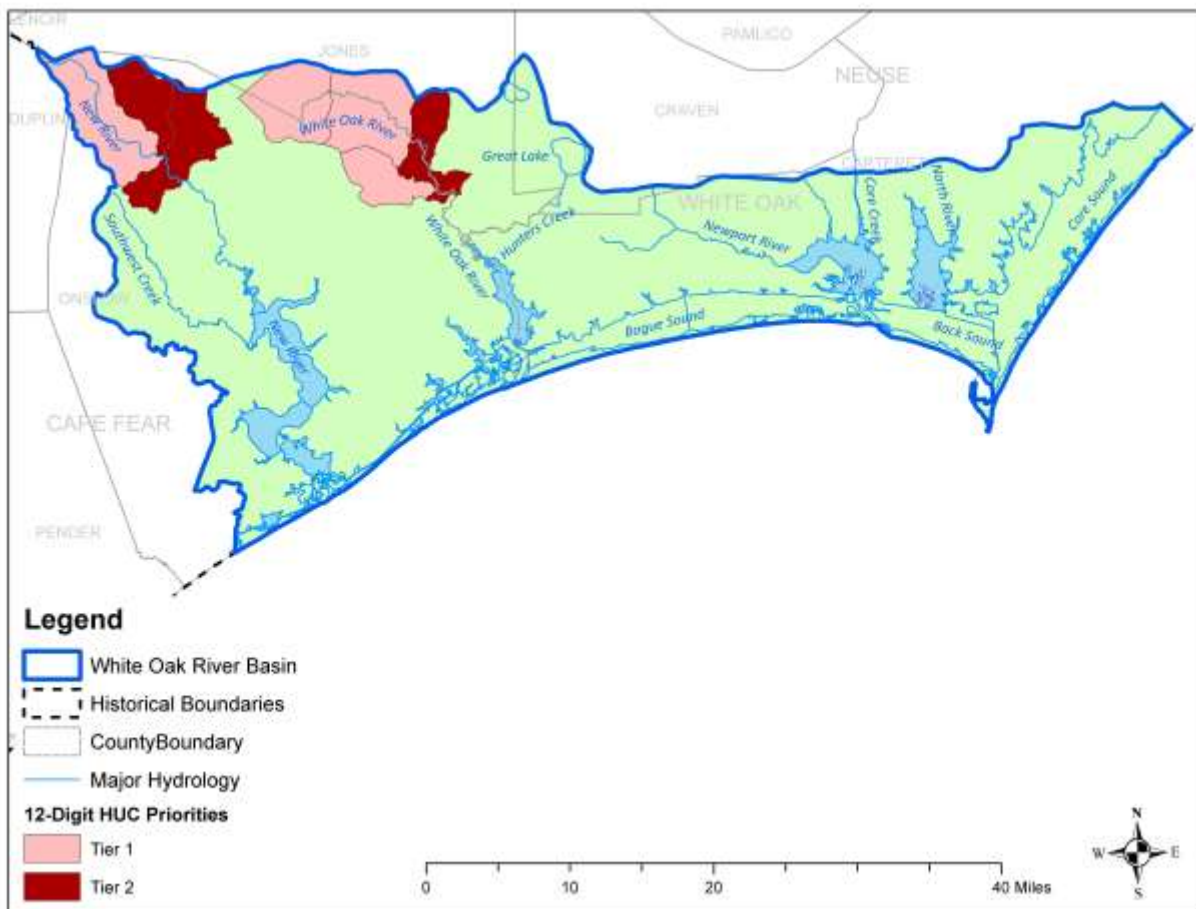
According to an NCDENR dam inventory (NCDEMLR 2014), there are relatively few man-made impoundments in the basin. Those present can physically alter instream habitat, change flow regimes, and often reduce DO levels. Water withdrawals for irrigation and similar uses further change flow patterns and reduce the quality and quantity of habitat available for aquatic species (NCDWQ 2002).

Invasive species (e.g., Flathead Catfish and Red Swamp Crayfish) are established in the White Oak River Basin and continue to negatively impact native species populations (Fuller et al. 1999; Cooper 2005) via predation and competition.

#### 4.5.19.5 Recommendations

Priority areas for conservation and restoration measures in the White Oak River Basin are represented by 12-digit hydrologic unit code (HUC) watershed boundaries and are highlighted in Figure 4.5.19.2. A statewide list of all 12-digit HUC priorities is available in Appendix#.

Figure 4.5.19.2 Location of priority watersheds in the White Oak River Basin (NCWRC 2015).



## Basin Specific Recommendations

**Surveys.** Priorities for distribution and status surveys should focus on aquatic snails, crayfish, mussels, and fish believed to be declining or dependent on at-risk or sensitive communities (see Table 4.5.19.2).

- Basin-specific priorities include the Ironcolor Shiner and the Banded Sunfish.

**Monitoring.** Long-term monitoring is critical to assessing species and ecosystem health over time and gauging the resilience of organisms to continued impacts to state waters. Studies include identification of population trends, as well as assessment of conservation or development activities. These efforts will inform species and habitat management decisions.

- Monitor the presence and distribution of exotic species in the basin.

**Research.** Research topics that facilitate appropriate conservation actions include habitat use and preferences, reproductive behavior, fecundity, population dynamics and genetics, feeding, competition, and food web dynamics. Increased understanding of life histories and status helps determine the vulnerability of priority species to further imperilment, in addition to identifying possibilities for improved management and conservation. All studies should provide recommendations for mitigation and restoration. Formal descriptions for known or putative undescribed species and investigations aimed at resolving taxonomic status are needed.

- Determine vulnerability of species across all taxa groups to emerging threats such as endocrine-disrupting chemicals (EDCs) and other compounds that are present, as well as the prevalence of these compounds in this unique watershed, in the waterways of the White Oak River Basin.
- Support research on the effects of climate change, particularly changes in temperature regimes, sea level rise, and extreme weather patterns, on aquatic communities in the basin.
- Support research investigating drivers behind the apparent decline in the Ironcolor Shiner.

In addition to the SGCN found in the basin (see Table 4.5.19.2), a list of knowledge-gap priority species is provided in Table 4.5.19.3.

**Table 4.5.19.3 Knowledge-gap priority species in the White Oak River Basin (NCWRC).**

Taxa Group	Scientific Name	Common Name	Federal/State
			Listing Status*
CRAYFISH	<i>Procambarus plumimanus</i>	Croatan Crayfish	- / -
FISH	<i>Fundulus diaphanus</i>	Banded Killifish	- / -
	<i>Lepisosteus osseus</i>	Longnose Gar	- / -
MUSSEL	<i>Corbicula fluminea</i>	Asian Clam	- / -

\*See Table 4.5.19.2

**Management Practices.** Management practices that reduce impacts and work synergistically with other conservation actions are needed to enhance the resilience of natural resources. Particular needs include preserving biodiversity, protecting native populations and their habitats, and improving degraded habitats. In addition, education about, and regulation and prevention of the introduction and spread of exotic or invasive species are vital.

- Promote programs to upgrade/increase compliance at wastewater treatment facilities and animal feeding operations (CAFOs).
- Provide support for land protection, particularly in riparian areas (acquisition, easements).
- Continue to identify areas critical to aquatic ecosystem health for conservation or restoration.
- Coordinate and provide management guidance on managed properties, such as military bases and national forests, to maximize effective conservation and restoration activities on these public lands.

**Conservation Programs and Partnerships.** Conservation programs, incentives, and partnerships should be utilized to the fullest extent in order to preserve high-quality resources and protect important natural communities. Protective measures that utilize existing regulatory frameworks to protect habitats and species should be incorporated where applicable. Land conservation or preservation can serve numerous purposes in the face of anticipated climate change, but above all, it promotes ecosystem resilience.

- Guide academic research projects to help achieve specific conservation goals and objectives.
- Support the development and application of an aquatic nuisance species management plan with other agencies and groups.
- Address secondary and cumulative impacts upon water quality (buffer ordinances, water supply watershed protection, headwaters protection) (NCDWQ 2000a; NCWRC 2002).

- Work with and promote existing programs that help farmers reduce sedimentation/erosion (e.g., install fences to keep livestock out of streams) as well as reduce pesticide and herbicide use.
- Support programs providing education and guidance about protecting aquatic habitats and water quality to landowners, developers, and municipal planners.

## 4.5.20 Yadkin-Pee Dee River Basin

### 4.5.20.1 River Basin Description

The majority of the North Carolina section of the Yadkin-Pee Dee River Basin is located in the Piedmont ecoregion. The headwaters, which are partially in the Mountain ecoregion, are located in northwestern North Carolina and a small portion of southern Virginia. The Yadkin River flows east before turning southeast, and at the confluence with the Uwharrie River, the name changes to the Pee Dee River. The Pee Dee River continues into South Carolina south of Rockingham and ultimately empties into Winyah Bay along the Atlantic coast (NCDWQ 2008b). The North Carolina portion of the Yadkin-Pee Dee River drains an area of about 7,213 square miles, making it the second largest river basin in the state (NCDWQ 2008b).

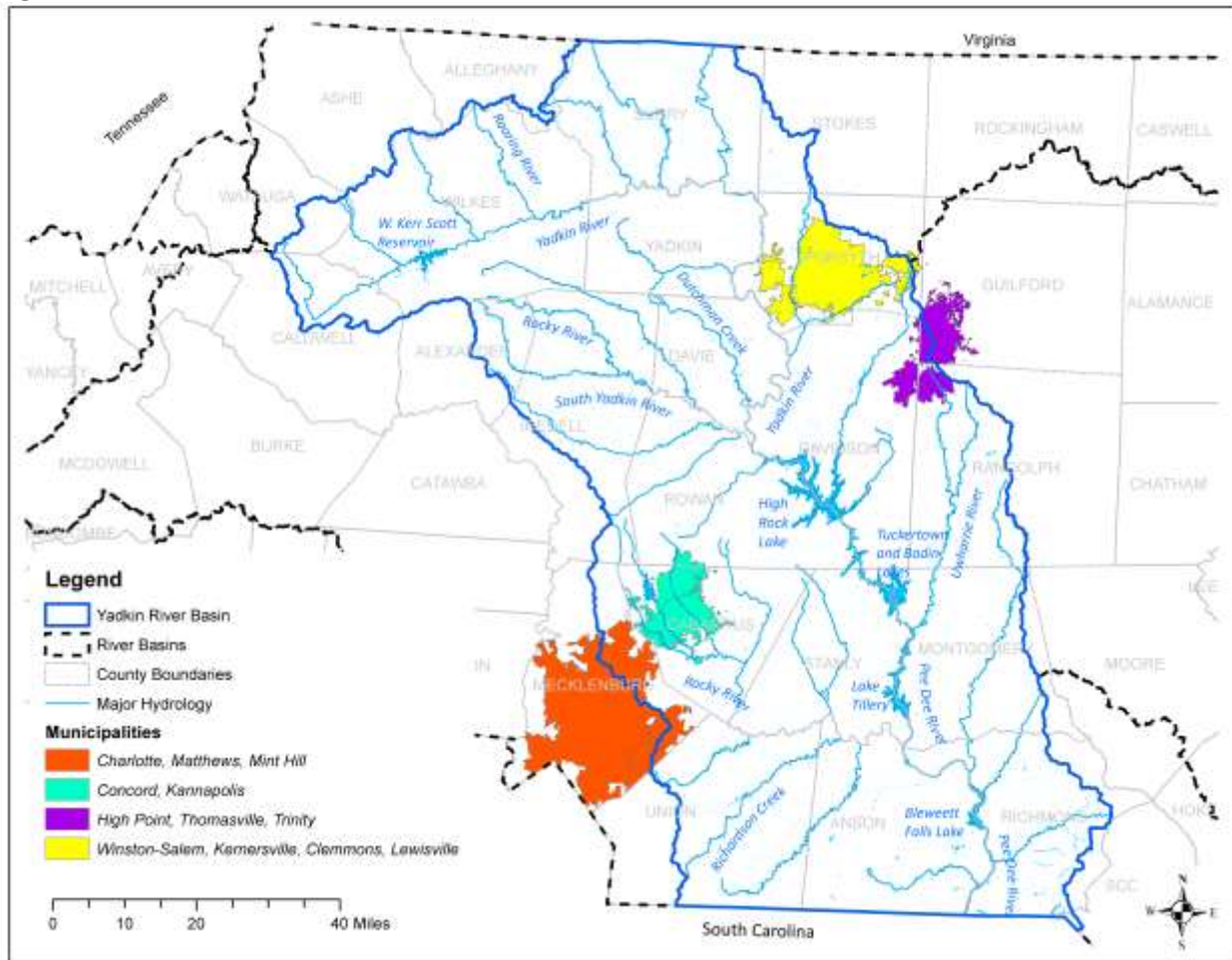
There are approximately 5,862 stream miles and 22,988 lake acres in the basin (NCDWQ 2003). Major tributaries in the Yadkin-Pee Dee basin are South Yadkin, Uwharrie River, and Rocky River. There are eight impoundments on the main stem of the Yadkin and Pee Dee rivers (W. Kerr Scott Reservoir, Idols Dam, High Rock Lake, Tuckertown Reservoir, Badin Lake, Falls Reservoir, Lake Tillery, and Blewett Falls Lake), plus many smaller reservoirs on tributaries. Many tributaries flow through densely populated areas of central North Carolina such as Charlotte, Winston-Salem, and their suburban areas. The Uwharrie Lakes region is comprised of impounded waters from six major hydroelectric projects which include the four upstream dams operated by Alcoa Power Generating, Inc. (APGI) and two lower dams operated by Duke Energy (Burns et al. 2012).

Land use in the basin is 55% forested, 24% agricultural, 13% urban or developed, 6% grassland, and 1% wetland (MRLC 2011; Yin et al. 2013). Urban and developed areas have steadily increased in size as the populations of Charlotte and other cities in the basin have grown. Public lands make up less than 5% of the Yadkin-Pee Dee River Basin.

Figure 4.5.20.1 depicts the geographic location of the basin. The Yadkin Pee-Dee River Basin crosses 21 counties, and 93 municipalities are completely or partially located within the basin. Significant municipalities include Charlotte. The estimated 2000 population of the geographic location was 1,463,535 (163 persons per square mile); the basin population is projected to increase 36% to about 2 million people by 2020 (NCDWQ 2008b). The largest population increases are projected for Union, Mecklenburg, Cabarrus, and Iredell Counties.



Figure 4.5.20.1 Location of the Yadkin-Pee Dee River Basin.



#### 4.5.20.2 Aquatic Resource Conditions

There are over 7,800 miles of freshwater streams in the basin that have been classified by NCDWR for best uses (NCDWR 2015d). In addition to the best-use classifications, NCDWR also monitors state waters to determine if they are supporting their use classification(s), and assigns use-support ratings based on that information. These ratings are published in the most recent 303(d) impaired waterbodies list (NCDWR 2015a, 2015b). Table 4.5.20.1 provides information on water quality classifications and use-support ratings.

**Table 4.5.20.1 Water quality classifications and use ratings in the Yadkin-Pee Dee River Basin.**

Classifications	Freshwater Miles	Percent (Basin Waters)	Freshwater Acres	Percent (Basin Waters)
Total Basin Waters	9,450	-	38,727	-
Classified Waters	7,804	83	27,691	72
HQW	543	6	315	1
ORW	202	2	0	0

Use Ratings	Freshwater Miles	Percent (Monitored Waters)	Freshwater Acres	Percent (Monitored Waters)
Total Monitored	5,982	-	37,347	-
Supporting	1,220	20	4,939	13
Impaired	345	6	20,692	55
Not Rated	131	2	11,086	30
No Data	4,287	72	629	2

Some waterbodies in the basin have supplemental classifications as High-Quality Waters (HQW) or Outstanding Resource Waters (ORW), because they either have excellent water quality or they are a significant resource to humans or wildlife (NCDWQ 2015d). There are 112 stream reaches that have an HQW classification, including portions of Elkin Creek (River) and Elkin Reservoir, Dutch Buffalo Creek, Denson’s Creek and the Fisher, Little, Reddies, and South Yadkin rivers as well as other headwaters and tributaries (NCDWR 2015a). There are seven HQW Special Management Strategy Areas (SMSAs) totaling over 49,000 acres in the basin including Denson’s Creek (17,490 acres), Little River (12,594 acres), Rocky Creek (6,638 acres), Bridger Creek (4,754 acres), and four other locations (NCDWR 2015c).

There are 58 stream reaches that have a supplemental ORW classification including Mitchell River, Elk Creek, Laurel Creek, Stewart Fork and other headwaters and tributaries. There are four ORW SMSAs covering more than 92,975 acres in the basin, including Mitchell River Area (32,149 acres) and Elk Creek Area (32,284 acres) (NCDWR 2015c). These areas require site-specific provisions to protect resource values (e.g., no new discharges or expansion of existing discharges) (NCAC).

Another supplemental classification is NCDWR’s trout water designation (Tr), which protects freshwaters for natural propagation of trout and survival of stocked trout on a year-round basis. There are about 703 miles of streams in the Yadkin-Pee Dee River Basin designated Tr. This is not the same as the Commission’s Public Mountain Trout Waters, which is used to designate waters that support trout and are open to public fishing.

#### 4.5.20.3 Aquatic Species

There are 30 SGCN in the basin: one crayfish species, 17 fish species, and 12 mussel species. Appendix G provides a list of SGCN and other priority species for which there are knowledge gaps or management concerns. Appendix H identifies SGCN associated with aquatic communities found in this river basin. Table 4.5.20.2 identifies the SGCN found in the Yadkin-Pee Dee River Basin.

**Table 4.5.20.2 SGCN in the Yadkin-Pee Dee River Basin.**

Taxa Group	Scientific Name	Common Name	Federal/State Listing Status*
CRAYFISH	<i>Cambarus catagius</i>	Greensboro Burrowing Crayfish	- /SC
	<i>Acipenser brevirostrum</i>	Shortnose Sturgeon	E/E
FISH	<i>Acipenser oxyrinchus</i>	Atlantic Sturgeon	E/E
	<i>Ambloplites cavifrons</i>	Roanoke Bass	
	<i>Ameiurus brunneus</i>	Snail Bullhead	
	<i>Ameiurus platycephalus</i>	Flat Bullhead	
	<i>Carpionodes sp. cf. cyprinus</i>	A Carpsucker	
	<i>Carpionodes sp. cf. velifer</i>	Atlantic Highfin Carpsucker	- /SC
	<i>Cyprinella sp. cf. zanema</i>	Thinlip Chub	- /SC
	<i>Enneacanthus chaetodon</i>	Blackbanded Sunfish	
	<i>Etheostoma collis</i>	Carolina Darter	
	<i>Hypentelium roanokense</i>	Roanoke Hog Sucker	
<i>Moxostoma pappillosum</i>	V-lip Redhorse		

Taxa Group	Scientific Name	Common Name	Federal/State Listing Status*
MUSSEL	<i>Moxostoma robustum</i>	Robust Redhorse	- /E
	<i>Moxostoma sp. carolina</i>	Carolina Redhorse	- /T
	<i>Notropis chalybaeus</i>	Ironcolor Shiner	
	<i>Salvelinus fontinalis</i>	Brook Trout (Native)	
	<i>Semotilus lumbee</i>	Sandhills Chub	- /SC
	<i>Alasmidonta sp. 2</i>	A Freshwater Bivalve	
	<i>Alasmidonta undulata</i>	Triangle Floater	- /T
	<i>Alasmidonta varicosa</i>	Brook Floater	- /E
	<i>Fusconaia masoni</i>	Atlantic Pigtoe	- /E
	<i>Lampsilis cariosa</i>	Yellow Lampmussel	- /E
	<i>Lasmigona decorata</i>	Carolina Heelsplitter	E/E
	<i>Lasmigona subviridis</i>	Green Floater	- /E
	<i>Toxolasma pullus</i>	Savannah Lilliput	- /E
	<i>Villosa constricta</i>	Notched Rainbow	- /SC
	<i>Villosa delumbis</i>	Eastern Creekshell	
<i>Villosa modioliformis</i>	Eastern Rainbow		
<i>Villosa vaughaniana</i>	Carolina Creekshell	- /E	

\*See Section 4.5.3.

#### 4.5.20.4 Threats Affecting Aquatic Species

Invasive species (e.g., Flathead Catfish, Blue Catfish, Red Swamp Crawfish) are established in the Yadkin-Pee Dee River Basin and continue to negatively impact native species populations (Fuller et al. 1999; Cooper 2005; NCWRC 2005) via predation and competition.

The Yadkin-Pee Dee River Basin has numerous problems affecting both species and their habitats. There is a significant loss of riverine habitat in this basin due to eight mainstem dams and the numerous impoundments on tributaries (hydroelectric plants, water supply lakes, and mill dams). Impoundments can physically alter instream habitat, change flow regimes, and often reduce DO levels. Water withdrawals for irrigation and similar uses further change flow patterns and reduce the quality and quantity of habitat available for aquatic species (NCDWQ 2008b). According to an NCDENR dam inventory (2014), there are 1,289 impoundments in the basin. Of these, eight are for hydroelectric production.

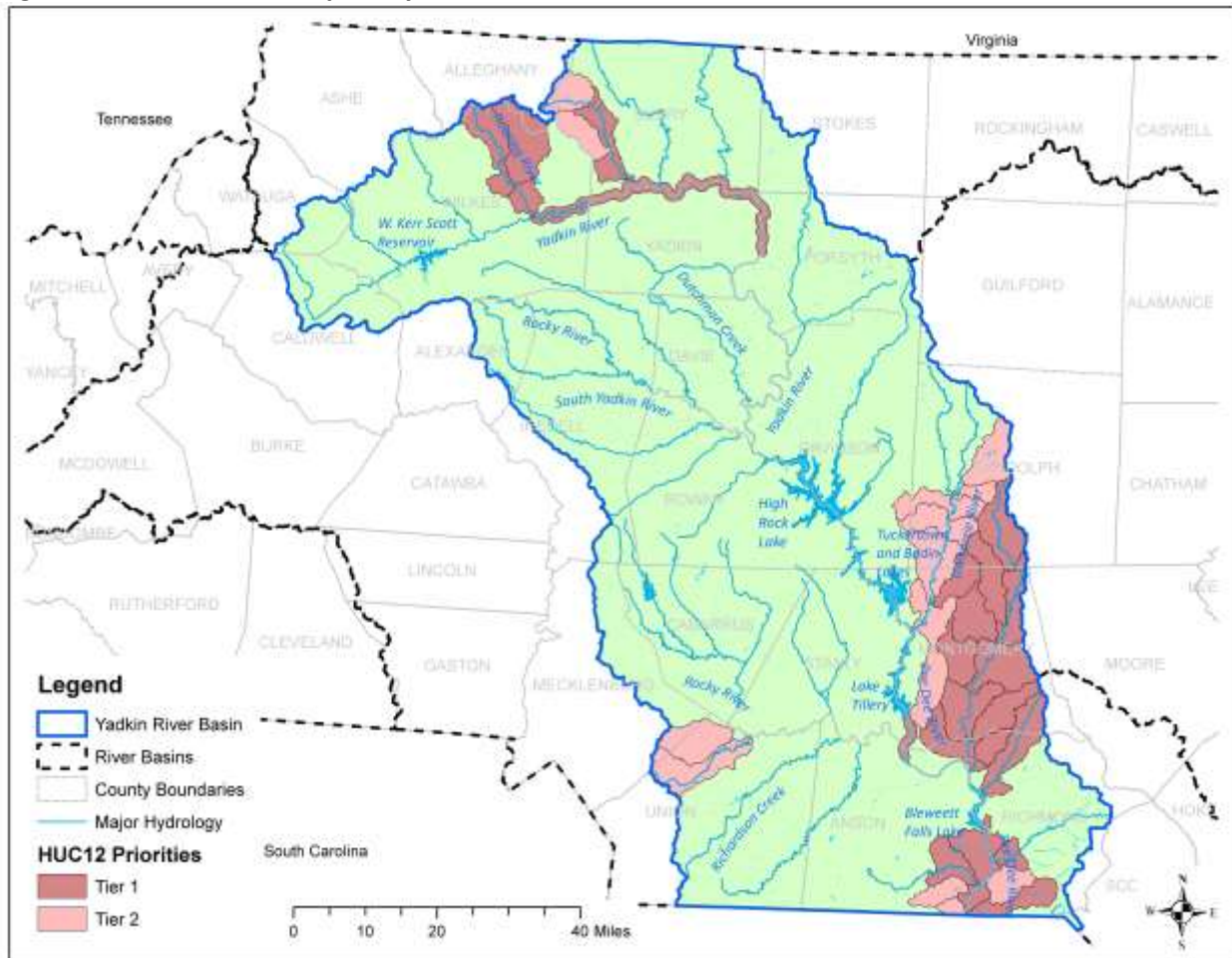
Streams are being impacted by excessive sedimentation and changes in hydrology and geomorphology, all due to urban development, agriculture, and instream mining (Williams et al. 1993; Etnier 1997; Neves et al. 1997; Warren et al. 2000). Water quality is also degraded by excessive nutrient input and other chemicals from wastewater discharges and surface water runoff from agriculture. There are 358 permitted discharges in the 21 counties of the Yadkin-Pee Dee River Basin, 46 of which are major discharges with  $\geq 1$  million gallons per day (NCDWQ 2015a).

There are 188 permitted concentrated animal feeding operations (CAFOs) for cattle and swine production in the Yadkin-Pee Dee River Basin with 312 waste lagoons associated with the facilities. Waste from these sites contains high levels of nutrients (e.g., nitrogen and phosphorus) in addition to fecal coliform bacteria and any chemical compounds, such as antibiotics or hormone products used in commercial feeding operations (NCDWR 2015b). Animal-waste lagoons and spray fields that discharge near or into aquatic environments through runoff, percolation into groundwater, and volatilization of ammonia and the release of bacterial contamination can significantly degrade water quality and endanger human and animal health (Mallin 2003; Mallin and Cahoon 2003).

#### **4.5.20.5 Recommendations**

Conservation priorities that apply statewide to all river basins are presented in Section 4.5.3.3. Priorities identified in the Yadkin-Pee Dee River Basin are shown in Figure 4.5.20.2 and are included in Appendix J.

Figure 4.5.20.2 Location of priority watersheds in the Yadkin-Pee Dee River Basin.



### Basin Specific Recommendations

**Surveys.** Priorities for distribution and status surveys should focus on aquatic snails, crayfish, mussels, and fish believed to be declining or dependent on at-risk or sensitive communities (see Table 4.5.20.2).

- Conduct distribution and status surveys for priority species such as the Brook Floater, Savannah Lilliput, Atlantic Pigtoe, and Carolina Redhorse.

**Monitoring.** Long-term monitoring is critical to assessing species and ecosystem health over time and gauging the resilience of organisms to continued impacts to state waters. Studies should include identification of population trends, as well as assessment of impacts from conservation or development activities. These efforts will inform species and habitat management decisions. Long-term monitoring sites need to be identified and monitoring protocols developed for all priority species. Monitoring plans should be coordinated with other existing monitoring programs where feasible.

- Monitor the presence and distribution of exotic species in the basin.

**Research.** Research topics that facilitate appropriate conservation actions include habitat use and preferences, reproductive behavior, fecundity, population dynamics and genetics, feeding, competition, and food web dynamics. Increased understanding of life histories and status helps determine the vulnerability of priority species to further imperilment, in addition to identifying possibilities for improved management and conservation. All studies should provide recommendations for mitigation and restoration. Formal descriptions for known or putative undescribed species and investigations aimed at resolving taxonomic status are needed.

- Support species descriptions for undescribed taxa (e.g., Carolina Redhorse).
- Determine vulnerability of species across all taxa groups to emerging threats such as endocrine-disrupting chemicals (EDCs) and other compounds present in many of the waterways of the Yadkin-Pee Dee Basin.
- Identify limiting factors of declining species (e.g., Robust Redhorse).

In addition to the SGCN species found in the basin (see Table 4.5.20.2), a list of knowledge-gap priority species is provided in Table 4.5.20.3.

**Table 4.5.20.3 Knowledge-gap priority species in the Yadkin-Pee Dee River Basin.**

Taxa Group	Scientific Name	Common Name	Federal/State Listing Status*
AQ SNAIL	<i>Cipangopaludina japonica</i>	Japanese Mysterysnail	
CRAYFISH	<i>Cambarus howardi</i>	Chattahoochee Crayfish	
	<i>Cambarus johni</i>	Carolina Foothills Crayfish	
FISH	<i>Chrosomus oreas</i>	Mountain Redbelly Dace	
	<i>Cyprinella labrosa</i>	Thicklip Chub	
	<i>Lepisosteus osseus</i>	Longnose Gar	
	<i>Petromyzon marinus</i>	Sea Lamprey	
MUSSEL	<i>Corbicula fluminea</i>	Asian Clam	
	<i>Elliptio icterina</i>	Variable Spike	
	<i>Elliptio roanokensis</i>	Roanoke Slabshell	- /T
	<i>Lampsilis radiata</i>	Eastern Lampmussel	- /T
	<i>Ligumia nasuta</i>	Eastern Pondmussel	- /T
	<i>Pyganodon cataracta</i>	Eastern Floater	
	<i>Strophitus undulatus</i>	Creeper	- /T
	<i>Unio merus carolinianus</i>	Florida Pondhorn	
	<i>Utterbackia imbecillis</i>	Paper Pondshell	

\*See Section 4.5.3.

**Management Practices.** Management practices that reduce impacts and work synergistically with other conservation actions are needed to enhance the resilience of natural resources. Particular needs include preserving biodiversity, protecting native populations and their habitats, and improving degraded habitats.

- Promote programs to upgrade or increase compliance at wastewater treatment facilities and CAFOs.
- Provide support for land protection, particularly in riparian areas through acquisition or easements.
- Support well-planned stream restoration work in collaboration with other organizations.
- Support dam removal where appropriate.
- Reintroduce or augment rare mollusk and fish species populations in areas where water quality and stream habitats have recovered sufficiently to support them.
- Continue to identify areas critical to aquatic ecosystem health that can be conserved or restored.

**Conservation Programs and Partnerships.** Conservation programs, incentives, and partnerships should be utilized to the fullest extent in order to preserve high-quality resources and protect important natural communities. Protective measures that utilize existing regulatory frameworks to protect habitats and species should be incorporated where applicable. Land conservation or preservation can serve numerous purposes in the face of anticipated climate change, but above all, it promotes ecosystem resilience.

- Guide academic research projects to help achieve specific conservation goals and objectives.
- Support the development and application of an aquatic nuisance species management plan with other agencies/groups.
- Address secondary and cumulative impacts upon water quality (buffer ordinances, water supply watershed protection, headwaters protection) (NCDWQ 2000a, NCWRC 2002).
- Work with and promote existing programs that help farmers reduce sedimentation and erosion (installing fences to keep livestock out of streams) as well as reduce pesticide and herbicide use.



## 4.5.10 Little Tennessee River Basin

### 4.5.10.1 River Basin Description

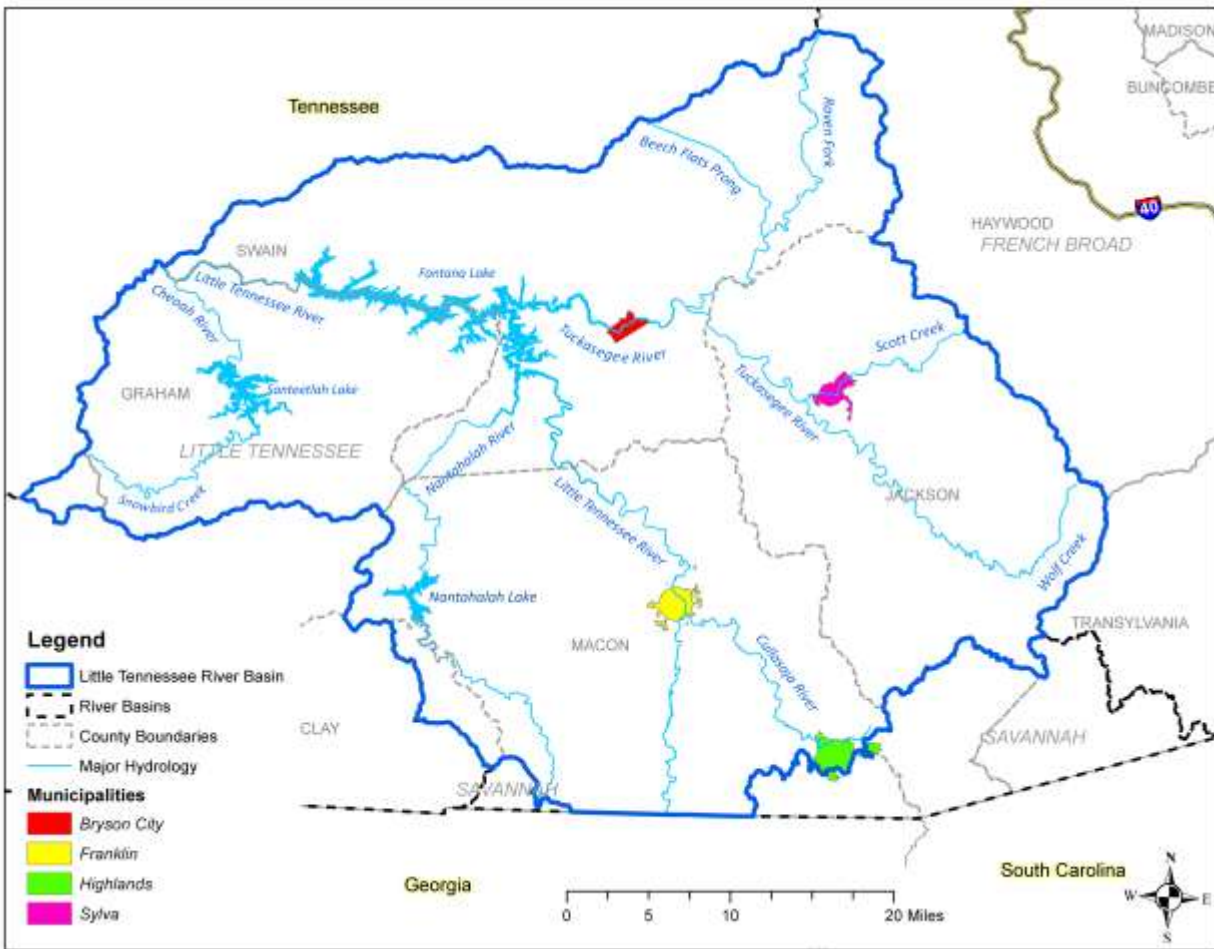
The Little Tennessee River Basin drains part of southwestern North Carolina in Graham, Macon, Swain, Jackson, and Clay counties in the Blue Ridge physiographic province. The headwaters of the Little Tennessee River are in northeastern Georgia, where it flows for seven miles before entering North Carolina. The mainstem Little Tennessee River flows 125 miles through North Carolina before entering Tennessee where it joins the Tennessee River. It is part of the Tennessee/Ohio/Mississippi river system.

The basin covers 1,797 square miles in North Carolina and has 2,565 stream miles and 21,158 acres of impoundments. Major tributaries include the Cullasaja, Nantahala, Tuckasegee, Oconaluftee, and Cheoah rivers. Impoundments include Fontana, Nantahala, Calderwood, Cheoah, Santeetlah, Glenville, Bear Creek, Cedar Cliff, Wolf Creek, Tanasee Creek, Ela, Emory, and Sequoyah. Land use in the basin is about 90% forested, 5% urban or developed, 3% agricultural, and less than 1% each of grassland and wetland (MRLC 2011; Jin et al. 2013).

Land ownership in the basin is more than 50% publicly owned, with much of that lying within the boundaries of the Great Smoky Mountains National Park and Nantahala National Forest. The Needmore Game Land (about 4,600 acres) is a recently acquired tract along the Little Tennessee River in Macon and Swain counties and is managed by the NCWRC. The Qualla Boundary Cherokee Indian Reservation covers portions of the Oconaluftee and Tuckasegee watersheds. Much of the higher elevations are within the National Forest and National Park; however, development on private holdings in higher elevations has increased in recent years. Development is presently greatest in the valleys and along the major waterways.

The Little Tennessee River Basin encompasses all or portions of six counties and nine municipalities. Sizeable municipalities in this basin include Bryson City, Franklin, Highlands, and Sylva (Figure 4.5.10.1).

**Figure 4.5.10.1 Location of the Little Tennessee River Basin.**



#### **4.5.10.2 Aquatic Resource Conditions**

There are more than 3,200 miles of freshwater streams in the basin that have been classified by NCDWR for best uses (NCDWQ 2012c). Water quality is generally good for areas where data are available; however, there are problems in parts of the basin (described below), and the lack of data for nearly half the basin provides an unclear assessment of overall water quality. It is important to note that all waters in the state are rated as impaired based on a state-wide fish consumption advisory for mercury contamination. In addition to the best-use classifications, NCDWR also monitors waters of the state to determine if they are supporting their use classification(s) and assigned use-support ratings. These ratings are published in the most recent 303(d) impaired waterbodies list (NCDWQ 2007b, 2012c).

The upper headwaters of the East Fork Tuckasegee and Nantahala rivers are designated ORW and multiple higher elevation streams are designated HQW (NCDWR 2015a). There are ORW and HQW Special Management Strategy Areas (SMSAs) in the basin for the Upper Nantahala River Area (34,397 acres), Tuckasegee River Area (7,255 acres), North Shore Fontana Lake Area

(83,016 acres), Snowbird Creek (10,719 acres), Slickrock Creek (6,648 acres), Flat Creek (2,671 acres), and Oconaluftee River (586 acres) (NCDWR 2015c). These areas require site-specific provisions to protect resource values (e.g., no new discharges or expansion of existing discharges) (NCAC).

Table 4.5.10.1 provides information on water quality classifications and use support ratings in the basin.

**Table 4.5.10.1 Water quality classifications and use ratings in the Little Tennessee River Basin.**

<b>Classifications</b>	<b>Freshwater Miles</b>	<b>Percent (Basin Waters)</b>	<b>Freshwater Acres</b>	<b>Percent (Basin Waters)</b>
Total Basin Waters	4,647		15,307	
Classified Waters	3,217	69		
HQW	442	10	1,389	9
ORW	302	7	756	5
<b>Use Ratings</b>	<b>Freshwater Miles</b>	<b>Percent (Monitored Waters)</b>	<b>Freshwater Acres</b>	<b>Percent (Monitored Waters)</b>
Total Monitored	2,503		14,171	
Supporting	206	8	12,328	87
Impaired	29	1	171	1
Not Rated	16	> 1	322	2
No Data	2,252	90	1,350	10

The basin contains some of the highest quality waters in the state, with many high elevation trout streams supporting native Brook Trout. There are approximately 1,727 miles of NCDWR designated trout waters (Tr) in the basin (NCDWR 2015a).

The 24 mile-long reach of the Little Tennessee River between Franklin and Fontana Reservoir supports the greatest diversity and abundance of native aquatic species in the region. Strong populations of Spotfin Chub, Sicklefin Redhorse, and many other priority species generally thrive in the high quality habitat conditions. However, some historically abundant mussels, including Appalachian Elktoe, have declined precipitously throughout the reach. Good habitat conditions and native aquatic communities, including many priority species, also exist in the lower Tuckasegee River.

#### **4.5.10.3 Aquatic Species**

There are 19 SGCN priority species in the basin: four crayfish species; nine freshwater fish species; and six freshwater mussel species Appendix G provides a list of SGCN and other priority species for which there are knowledge gaps or management concerns. Appendix H identifies

SGCN associated with aquatic communities found in this river basin. Table 4.5.10.2 identifies SGCN found in the Little Tennessee River Basin.

**Table 4.5.10.2 SGCN in the Little Tennessee River Basin.**

<b>Taxa Group</b>	<b>Scientific Name</b>	<b>Common Name</b>	<b>Federal/State Listing Status*</b>
CRAYFISH	<i>Cambarus carolinus</i>	Red Burrowing Crayfish	
	<i>Cambarus georgiae</i>	Little Tennessee Crayfish	- /SC
	<i>Cambarus reburus</i>	French Broad River Crayfish	
	<i>Cambarus tuckasegee</i>	Tuckaseegee Stream Crayfish	
FISH	<i>Clinostomus sp.</i>	Smoky Dace	- /SC
	<i>Erimonax monachus</i>	Spotfin Chub	T/T
	<i>Etheostoma vulneratum</i>	Wounded Darter	- /SC
	<i>Moxostoma breviceps</i>	Smallmouth Redhorse	
	<i>Moxostoma carinatum</i>	River Redhorse	
	<i>Moxostoma sp 2</i>	Sicklefin Redhorse	- /T
	<i>Noturus flavus</i>	Stonecat	- /E
	<i>Percina squamata</i>	Olive Darter	- /SC
MUSSEL	<i>Alasmidonta raveneliana</i>	Appalachian Elktoe	E/E
	<i>Alasmidonta viridis</i>	Slippershell Mussel	- /E
	<i>Elliptio dilatata</i>	Spike	- /SC
	<i>Pegias fabula</i>	Littlewing Pearlymussel	E/E
	<i>Pleurobema oviforme</i>	Tennessee Clubshell	- /E
	<i>Villosa iris</i>	Rainbow	- /SC
* See Section 4.5.3.			

#### **4.5.10.4 Threats Affecting Aquatic Species**

The major problems affecting species and habitats in the Little Tennessee River Basin are impoundments (dams) and their associated impacts, and excess erosion and stream sedimentation. Of the entire 144 miles of the mainstem Little Tennessee River (in Georgia, North Carolina, and Tennessee), only 47 miles in Georgia and North Carolina remain unimpounded. Habitat alteration from impoundment, coldwater releases, and peaking flow regulation from dams also substantially impair and limit native aquatic communities in the upper Tuckasegee, Nantahala, and Cheoah river systems. Populations of aquatic animals are also fragmented and isolated by dams and other barriers throughout the basin.

Potentially high-quality habitats are further degraded from nonpoint source pollution, primarily from erosion and sedimentation from disturbance related to development and agriculture. Water and habitat quality upstream from Lake Emory at Franklin (upper Little Tennessee River, Cullasaja River, Cartoogechaye Creek, and tributaries) varies considerably (LTLT 2011; NCDWQ

2012c for further information). Instream habitat conditions in the upper Little Tennessee River are impaired by excessive sedimentation. Habitat for sensitive aquatic species within this reach is presently marginal to totally lacking.

Portions of the Cullasaja River and Cartoogechaye Creek are presently in relatively good shape. While some tributaries in this area contribute significantly, substantial amounts of sediment result from bank erosion along the upper Little Tennessee mainstem. Erosion and sedimentation are also problems in the Tuckasegee River watershed, especially in the larger tributaries between Cullowhee and Bryson City (Savannah and Scott creeks).

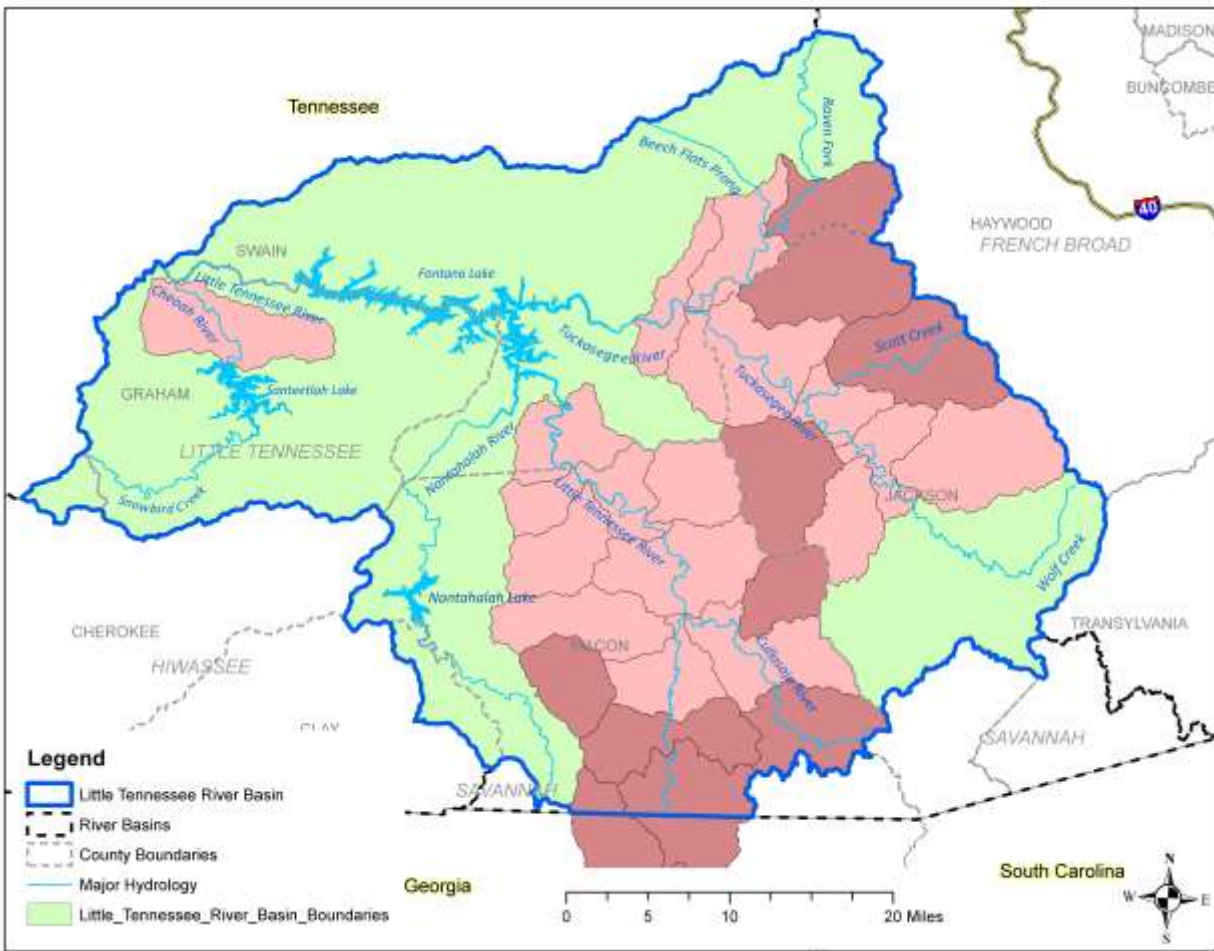
Invasive, nonnative species are a potential problem. The Yellowfin Shiner has apparently been introduced to the upper Little Tennessee River and is expanding downstream from Franklin. Other nonnative fish species (e.g., Flat Bullhead, Bluehead Chub, and Yellow Perch) also inhabit portions of the basin. The Asian Clam is established in the Little Tennessee and Tuckasegee rivers. Chinese Mystery Snails have been found in Cowee Creek and Little Tennessee River. The Rusty Crayfish was previously thought to be established in the basin (Cooper 2005; Simmons and Fraley 2010), but recent molecular studies have identified these nonnatives as Kentucky River Crayfish (Kessler et al. in press). Zebra Mussels are not yet known to be established in North Carolina waters, but are known to exist in the Tellico Reservoir (Little Tennessee River) downstream in Tennessee.

Nonnative vegetation can also negatively impact native aquatic animal communities. This includes both nonnative aquatic and riparian plant species and nonnative plant pathogens that can alter riparian vegetation and affect aquatic habitats (e.g., Hemlock Woolly Adelgid). Monoecious Hydrilla has invaded the Santeetlah Reservoir, Cheoah River, and Little Tennessee River since 2005.

#### **4.5.10.5 Recommendations**

Conservation priorities that apply statewide to all river basins are presented in Section 4.5.3.3. Priorities identified in the Little Tennessee River Basin are shown in Figure 4.5.10.2 and are included in Appendix J.

Figure 4.5.10.2 Location of priority watersheds in the Little Tennessee River Basin.



### Basin Specific Recommendations

**Surveys.** General surveys are needed to complete primary distributional status for SGCN and other priority species (see Table 4.5.10.2).

- Snails – complete primary distribution inventories; determine potential habitats and distribution surveys for hydrobiids.
- Sickfelin Redhorse – identify important spawning areas and early juvenile habitats.
- Smoky Dace – complete primary distribution inventories.

**Monitoring.** Long-term monitoring is critical to assessing species and ecosystem health over time and gauging the resilience of organisms to continued impacts to state waters. Studies should include identification of population trends, as well as assessment of impacts from conservation or development activities. These efforts will inform species and habitat management decisions. Several long-term monitoring strategies are in place for priority areas

and species, including Spotfin Chub and Appalachian Elktoe. Monitoring plans should be coordinated with other existing monitoring programs where feasible.

- Specific measures that should be implemented are Monitor distribution and status of nonnative species (e.g., Yellowfin Shiner, Chinese Mystery Snail, Kentucky River Crayfish).
- Continue periodic monitoring of priority areas and species.
- Continue monitoring aquatic community response to remediation of hydropower impacts and species restoration in Cheoah River.

**Research.** Research topics that facilitate appropriate conservation actions include habitat use and preferences, reproductive behavior, fecundity, population dynamics and genetics, feeding, competition, and food web dynamics. Increased understanding of life histories and status helps determine the vulnerability of priority species to further imperilment, in addition to identifying possibilities for improved management and conservation. All studies should provide recommendations for mitigation and restoration. Formal descriptions for known or putative undescribed species and investigations aimed at resolving taxonomic status are needed.

- Resolve the taxonomy of mussels in the genus *Villosa* and species descriptions for Smoky Dace and Sicklefins Redhorse.
- Study the early life history, propagation and culture, movement, and habitat use of Sicklefins Redhorse.
- Continue research into potential causes for the decline of Appalachian Elktoe and Slippershell in the Little Tennessee River.
- Research to improve habitat conditions in regulated reaches of the Cheoah, Nantahala, and Tuckasegee rivers.
- Investigate aquatic community response to restoration projects in priority areas.
- Identify impacts of nonnative species on priority species and habitats (e.g., Asian Clam, Kentucky River Crayfish, Hydrilla).

In addition to the SGCN species found in the basin (see Table 4.5.10.2) a list of knowledge-gap priority species is provided in Table 4.5.10.3.

**Table 4.5.10.3 Knowledge-gap priority species in the Little Tennessee River Basin.**

Taxa Group	Scientific Name	Common Name	Federal/State Listing Status
FISH	<i>Ameiurus platycephalus</i>	Flat Bullhead	
	<i>Etheostoma gutselli</i>	Tuckasegee Darter	
	<i>Ichthyomyzon greeleyi</i>	Mountain Brook Lamprey	
	<i>Notropis lutipinnis</i>	Yellowfin Shiner (Nonnative in basin)	
	<i>Notropis micropteryx</i>	Highland Shiner	
	<i>Notropis photogenis</i>	Silver Shiner	
	<i>Notropis telescopus</i>	Telescope Shiner	

	<i>Percina aurantiaca</i>	Tangerine Darter	
	<i>Percina evides</i>	Gilt Darter	
	<i>Phenacobius crassilabrum</i>	Fatlips Minnow	

**Management Practices.** Management practices that reduce impacts and work synergistically with other conservation actions are needed to enhance the resilience of natural resources. Particular needs include preserving biodiversity, protecting native populations and their habitats, and improving degraded habitats. In addition, education about, and regulation and prevention of the introduction and spread of exotic or invasive species are vital. Specific issues in this basin include secondary and cumulative impacts upon water quality, riparian vegetation and stream bank restoration and conservation, mitigation of hydropower development impacts, and species restoration opportunities.

- Support conservation and restoration of streams and riparian zones in priority areas.
- Incorporate management goals for aquatic community conservation and enhancement planning and new land acquisitions for Needmore Game Lands.
- Continue reintroduction of extirpated priority and other species in the Cheoah River and other restored or improved habitats as opportunity allows.
- Continue restoration and augmentation of Sicklefin Redhorse, and evaluate potential for the restoration of other target priority species in the upper Tuckasegee, Little Tennessee, and Oconaluftee rivers.
- Prioritize education and other measures to prevent the introduction or spread of invasive nonnative species, particularly crayfishes, Zebra Mussels, and land-locked river herring species (e.g., Blueback Herring, Alewife).

**Conservation Programs and Partnerships.** Conservation programs, incentives and partnerships should be utilized to the extent possible to conserve high quality resources and important natural communities. Protective measures that utilize existing regulatory frameworks to protect habitats and species should be incorporated where applicable. Land conservation or preservation can serve numerous purposes in the face of anticipated climate change, but above all, it promotes ecosystem resilience. Many overlapping priorities and common objectives, the relative availability of funding and support, and many willing partners provide abundant opportunities in the Little Tennessee River Basin.

- Support NCDMS’s Watershed Restoration Plan (WRP) and River Basin Restoration Priorities (RBRP) for the Little Tennessee River Basin and Local Watershed Plans (LWPs) and a Project Atlas for the Franklin to Fontana Reservoir reach (NCWRP 2002a; NCEEP 2008b, 2011).
- Work with the Partnership for the Little Tennessee (PLT), a consortium of state and federal resource management agencies, Land Trust for the Little Tennessee River, Watershed Association for the Tuckasegee River, and other stakeholders that identify and address issues common across the watershed in North Carolina. Current projects



include finding solutions for construction contractor training in erosion prevention BMPs.

- Partner with Soil and Water Conservation District programs, such as the Agriculture Cost Share Program, as they are also effective partner programs for conservation in priority areas.
- Continue working with Duke Energy, Brookfield Energy, FERC, and other resource agencies and cooperators to fulfill relicensing settlement agreements and other mitigation for hydropower impacts from Little Tennessee Basin projects.
- Investigate, implement, and support (as appropriate) programs that are directed at candidate or listed species recovery (e.g., Candidate Conservation Agreements, Habitat Conservation Planning, Safe Harbor agreements).
- The entire Little Tennessee River Basin across North Carolina, Georgia, and Tennessee state boundaries has been designated a Native Fish Conservation Area by the Fisheries Conservation Foundation, and an interstate and multi-partner steering committee with topical work groups has been established to identify and cooperatively address basinwide issues. More information is available online:  
<http://www.fishconserve.org/2013/01/31/native-fish-conservation-areas-nfcas/> and  
<http://www.fishconserve.org/2013/06/03/rivers-of-success-campaign-native-fish-conservation-areas/>

## 4.5.11 Lumber River Basin

### 4.5.11.1 River Basin Description

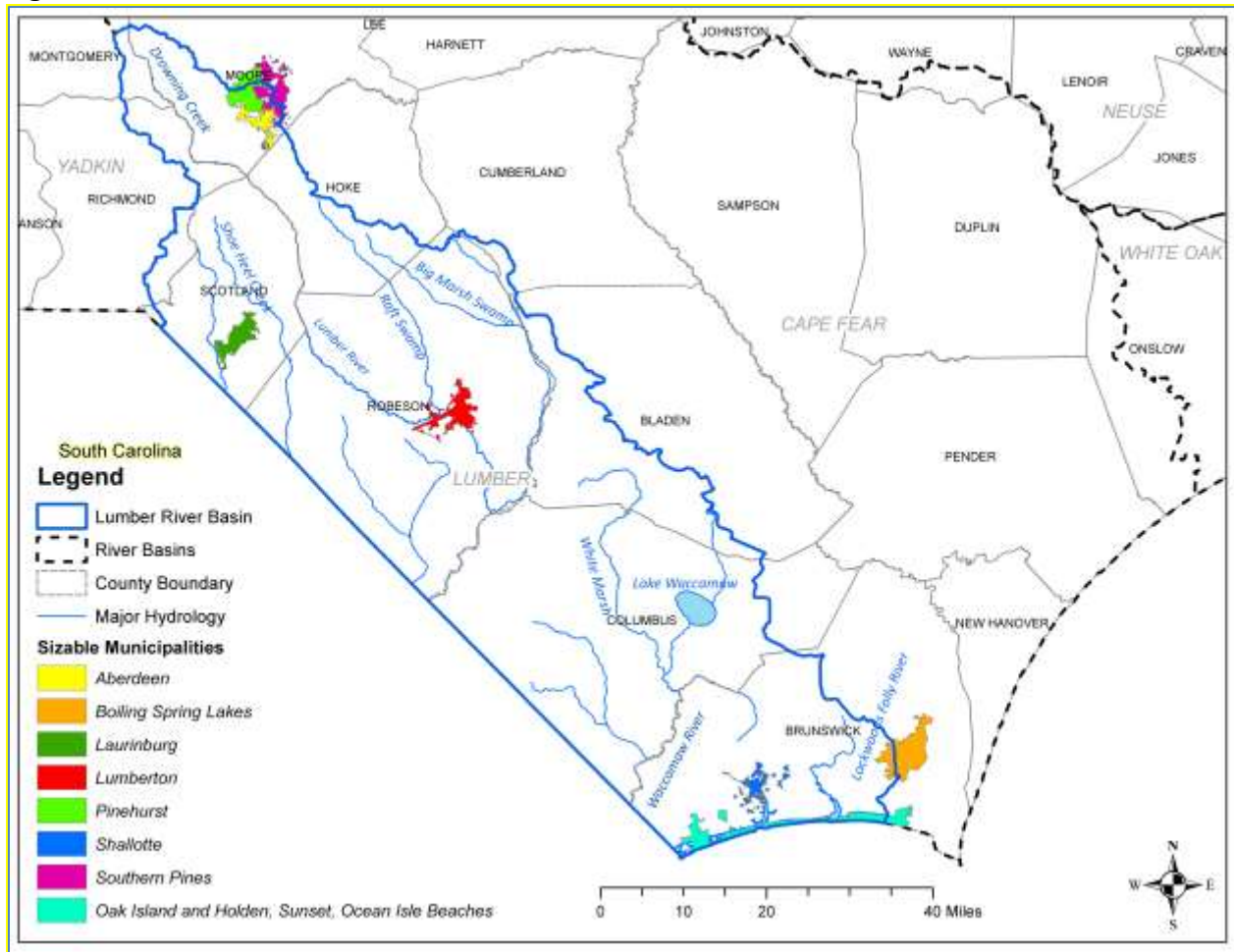
The Lumber River Basin is located in the southeastern corner of North Carolina and the northeastern corner of South Carolina. The headwaters of the Lumber River originate in the Sandhills ecoregion (a notable center of endemism) in the northwest corner of the basin. The remaining portion of the basin occurs in the Coastal Plain ecoregion. The basin covers approximately 3,329 square miles and has 20 miles of Atlantic coast line. In the Lumber River Basin, all but two rivers flow into the Great Pee Dee River in South Carolina. The Shallotte and Lockwoods Folly rivers drain directly to the Atlantic Ocean.

Based on the 2011 National Land Cover Dataset, land use in the basin was estimated to be 29% forested, 2% grassland, 26% agricultural, 32% wetland, and 7.3% urban or developed (NLCD 2011). A portion of the Green Swamp Game Lands is located in the Lumber River Basin.

Waterbodies in the Sandhills region are typified by flowing sand-bottomed streams, with acidic water, and are primarily located in the northwestern one-third of the basin. Coastal Plain waterbodies are typically meandering and are associated with swamps, hardwood bottomlands, and wetland communities (NCDWQ 2010b). The Lumber River mainstem is the only North Carolina blackwater river designated as a National Wild and Scenic River. A total of 115 miles have been designated as State Natural and Scenic Water and 81 miles have been designated as National Wildlife and Scenic Water (NCEEP 2008c; NCGS n.d.; NWSRSn.d.).

The Lumber River Basin encompasses all or portions of 10 counties and 51 municipalities. Sizeable municipalities in this basin include Aberdeen, Boiling Spring Lakes, Laurinburg, Lumberton, Pinehurst, Shallotte, and Southern Pines (Figure 4.5.11.1).

**Figure 4.5.11.1 Location of the Lumber River Basin**



#### 4.5.10.2 Aquatic Resource Conditions

Segments of the Lumber River, Naked Creek, Drowning Creek, and Lake Waccamaw have supplemental classifications as High-Quality Waters (HQW) or Outstanding Resource Waters (ORW) because they either have excellent water quality or they are a significant resource to humans and/or wildlife (NCDWQ 2010b). Coastal estuarine waters of the Intracoastal Waterway and waters at the mouth of the Lockwoods Folly and Shallotte rivers and their tributaries carry either an HWQ or ORW classification (NCDWR 2015a).

There are ORW Special Management Strategy Areas (SMSAs) in the basin for the Lumber River (65,169 acres), Naked Creek (25,189 acres), and Lake Waccamaw (9,760 acres) (NCDWR 2015c). These areas require site-specific provisions to protect resource values (e.g., no new discharges or expansion of existing discharges) (NCAC).

Table 4.5.11.1 provides information on water quality classifications and use support ratings in the basin.

**Table 4.5.11.1 Water quality classifications and use ratings in the Lumber River Basin.**

Classifications	Freshwater Miles	Percent (Total Basin Waters)	Freshwater Acres	Percent (Total Basin Waters)	Estuary Acres	Percent (Total Basin Waters)
Total Basin Waters	6,316	-	9,987	-	4,680	-
Classified Waters	3,034	48	9,092	91	4,493	96
HQW	202	7	164	2	4,493	96
ORW	20	< 1	8,840	89	0	0

Use Ratings	Freshwater Miles	Percent (Total Monitored)	Freshwater Acres	Percent (Total Monitored)	Estuary Acres	Percent (Total Monitored)
Total Monitored	2,375	-	9,130	-	4,499	-
Supporting	274	11	8,840	97	0	0
Impaired	283	11	35	< 1	4,400	98
Not Rated	450	18	0	0	78	2
No Data	1,496	60	255	3	21	< 1

### 4.5.11.3 Aquatic Species

There are 25 SGCN in the basin: two aquatic snail species, three crayfish species, 14 freshwater fish species, and six freshwater mussel species. Appendix G provides a list of SGCN and other priority species for which there are knowledge gaps or management concerns. Appendix H identifies SGCN associated with aquatic communities found in this river basin. Table 4.5.11.2 identifies the SGCN found in the Lumber River Basin.

**Table 4.5.11.2 SGCN species in the Lumber River Basin.**

Taxa Group	Scientific Name	Common Name	Federal/State Listing Status*
AQ SNAIL	<i>Amnicola sp. 1</i>	Waccamaw Snail	- /SC
	<i>Floridobia sp.</i>	Waccamaw Siltsnail	- /SC
CRAYFISH	<i>Procambarus ancylus</i>	Coastal Plain Crayfish	
	<i>Procambarus blandingii</i>	Santee Crayfish	
	<i>Procambarus braswelli</i>	Waccamaw Crayfish	- /SC
	<i>Ameiurus brunneus</i>	Snail Bullhead	
	<i>Ameiurus platycephalus</i>	Flat Bullhead	
	<i>Cyprinella sp. cf. zanema</i>	Thinlip Chub	- /SC
	<i>Elassoma boehlkei</i>	Carolina Pygmy Sunfish	- /T
	<i>Elassoma evergladei</i>	Everglades Pygmy Sunfish	
	<i>Enneacanthus chaetodon</i>	Blackbanded Sunfish	
	<i>Enneacanthus obesus</i>	Banded Sunfish	
FISH	<i>Etheostoma mariae</i>	Pinewoods Darter	- /SC
	<i>Etheostoma perlongum</i>	Waccamaw Darter	- /T
	<i>Fundulus waccamensis</i>	Waccamaw Killifish	- /SC
	<i>Menidia extensa</i>	Waccamaw Silverside	T/T
	<i>Notropis chalybaeus</i>	Ironcolor Shiner	
	<i>Noturus sp. 2</i>		- /SC
	[ <i>cf. leptacanthus</i> ]	Broadtail Madtom	
	<i>Semotilus lumbee</i>	Sandhills Chub	- /SC
MUSSEL	<i>Elliptio marsupiobesa</i>	Cape Fear Spike	- /SC

Taxa Group	Scientific Name	Common Name	Federal/State Listing Status*
	<i>Elliptio waccamawensis</i>	Waccamaw Spike	- /T
	<i>Lampsilis cariosa</i>	Yellow Lampmussel	- /E
	<i>Lampsilis fullerkati</i>	Waccamaw Fatmucket	- /T
	<i>Toxolasma pullus</i>	Savannah Lilliput	- /E
	<i>Villosa delumbis</i>	Eastern Creekshell	

\* See Section 4.5.3.

#### 4.5.11.4 Threats Affecting Aquatic Species

Impacts affecting species and their habitats within the Lumber River Basin include nonpoint sources of pollution resulting from inadequate management practices related to agriculture, forestry, construction, and stormwater discharges. Sedimentation due to erosion is one of the most significant causes of habitat loss in this basin.

The Lumber River Basin has a dense concentration of swine production facilities. There are 217 permitted Concentrated Animal Feeding Operations (CAFOs) in the Lumber River Basin with 313 waste lagoons associated with the facilities. Waste from these sites contains high levels of nutrients (e.g., nitrogen and phosphorus) in addition to fecal coliform bacteria and any chemical compounds, such as antibiotics or hormone products used in commercial feeding operations (NCDWR 2015b). Animal-waste lagoons and spray fields that discharge near or into aquatic environments through runoff, percolation into groundwater, and volatilization of ammonia and the release of bacterial contamination can significantly degrade water quality and endanger human and animal health (Mallin 2003; Mallin and Cahoon 2003).

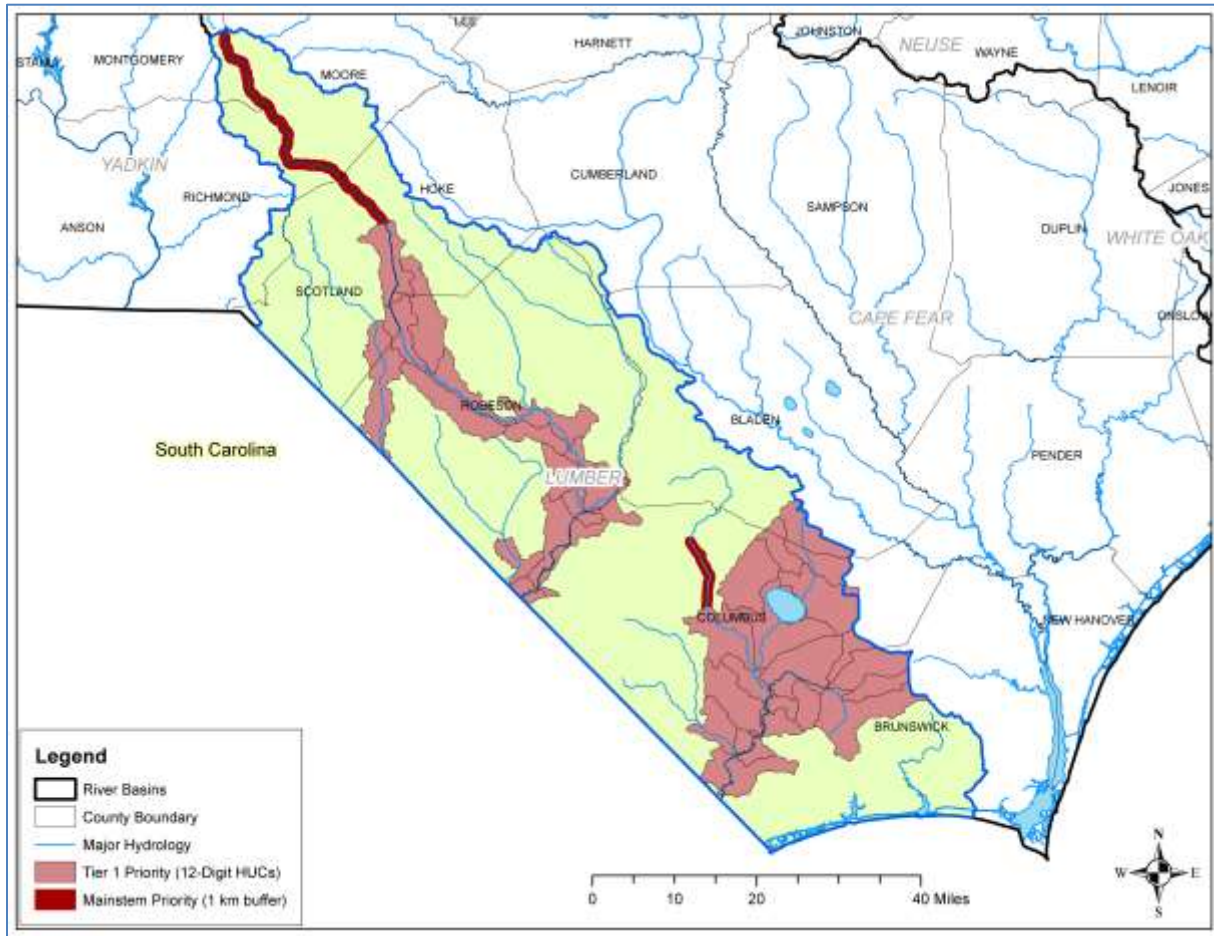
According to an NCDENR dam inventory (NCDEMLR 2014), there are at least 145 impoundments in the basin, most of which are mill or farm ponds. The consequences of these impoundments include blocked migration routes for diadromous and resident native species, reduced recolonization and dispersal potential for multiple aquatic taxa, and unnatural flow regimes below managed dams (Williams et al. 1993; Etnier 1997; Neves et al. 1997; Warren et al. 2000; NCWRC 2005) Water withdrawals for irrigation and similar uses further change flow patterns and reduce the quality/quantity of available habitat for aquatic species (NCDWQ 2010b).

Invasive species (e.g., Flathead Catfish and Red Swamp Crayfish) are established in the Lumber River Basin and continue to negatively impact native species populations (Fuller et al. 1999; Cooper 2005) via predation and competition.

#### 4.5.11.5 Recommendations

Conservation priorities that apply statewide to all river basins are presented in Section 4.5.3.3. Priorities identified in the Lumber River Basin are shown in Figure 4.5.11.2 and are included in Appendix J.

**Figure 4.5.11.2 Location of priority watersheds in the Lumber River Basin.**



#### Basin Specific Recommendations

**Surveys.** Priorities for distribution and status surveys need to focus on aquatic snails, crayfish, mussels, and fish believed to be declining or dependent on at-risk or sensitive communities (see Table 4.5.11.2).

- Conduct distributional and status surveys on basin-specific priorities such as *Elassoma* spp. (Pygmy Sunfish species), Broadtail Madtom, Sandhills Chub, and Ironcolor Shiner.

**Monitoring.** Long-term monitoring is critical to assessing species and ecosystem health over time and gauging the resilience of organisms to continued impacts to state waters. Studies should include identification of population trends, as well as assessment of conservation or development activities. These efforts will inform species and habitat management decisions. Long-term monitoring sites need to be identified and monitoring protocols developed for all priority species. Monitoring plans should be coordinated with other existing monitoring programs where feasible.

- Monitor populations of endemic fishes and mussels occurring in Lake Waccamaw to assess the effect of land use changes and practices in the surrounding watershed and the introduction of nonnative plants and animals.

**Research.** Research topics that facilitate appropriate conservation actions include habitat use and preferences, reproductive behavior, fecundity, population dynamics and genetics, feeding, competition, and food web dynamics. Increased understanding of life histories and status helps determine the vulnerability of priority species to further imperilment, in addition to identifying possibilities for improved management and conservation. All studies should provide recommendations for mitigation and restoration. Formal descriptions for known or putative undescribed species and investigations aimed at resolving taxonomic status are needed.

- Support species descriptions for undescribed taxa (e.g., Broadtail Madtom).
- Determine vulnerability of species across all taxa groups to emerging threats such as endocrine-disrupting chemicals (EDCs) and other compounds that are present in many of the waterways of the Lumber River Basin.
- Identify ways to eradicate or reduce the impacts of nonnative species in Lake Waccamaw.

In addition to the SGCN species found in the basin (see Table 4.5.11.2), a list of knowledge-gap priority species is provided in Table 4.5.11.3.

**Table 4.5.11.3 Knowledge-gap priority species in the Lumber River Basin.**

Taxa Group	Scientific Name	Common Name	Federal/State Listing Status*
CRAYFISH	<i>Procambarus pearsei</i>	Carolina Sandhills Crayfish	
FISH	<i>Fundulus chrysotus</i>	Golden Topminnow	
	<i>Lepisosteus osseus</i>	Longnose Gar	



Taxa Group	Scientific Name	Common Name	Federal/State Listing Status*
	<i>Corbicula fluminea</i>	Asian Clam	
	<i>Elliptio fisheriana</i>	Northern Lance	
	<i>Elliptio icterina</i>	Variable Spike	
MUSSEL	<i>Lampsilis radiata</i>	Eastern Lampmussel	- /T
	<i>Pyganodon cataracta</i>	Eastern Floater	
	<i>Unio merus carolinianus</i>	Florida Pondhorn	
	<i>Utterbackia imbecillis</i>	Paper Pondshell	

\*See Section 4.5.3.

**Management Practices.** Management practices that reduce impacts and work synergistically with other conservation actions are needed to enhance the resilience of natural resources. Particular needs include preserving biodiversity, protecting native populations and their habitats, and improving degraded habitats. In addition, education about, and regulation and prevention of the introduction and spread of exotic or invasive species are vital. Specific issues that need to be addressed in this basin include secondary and cumulative impacts upon water quality, buffer ordinances, water supply watershed protection, and protection of headwaters.

- Promote programs to upgrade/increase compliance at wastewater treatment facilities and CAFOs.
- Provide support for land protection, particularly in riparian areas (acquisition, easements).
- Support well-planned stream restoration work in collaboration with other organizations.
- Continue to identify areas critical to aquatic ecosystem health that can be conserved or restored.
- Coordinate and provide management guidance on managed properties, such as NCWRC game lands, to maximize effective conservation and restoration activities on these public lands.

**Conservation Programs and Partnerships.** Conservation programs, incentives, and partnerships should be utilized to the fullest extent in order to conserve high-quality resources and protect important natural communities. Protective measures that utilize existing regulatory frameworks to protect habitats and species should be incorporated where applicable. Land conservation or

preservation can serve numerous purposes in the face of anticipated climate change, but above all, it promotes ecosystem resilience.

- Guide academic research projects to help achieve specific conservation goals and objectives.
- Support the development and application of an aquatic nuisance species management plan with other agencies/groups.
- Address secondary and cumulative impacts upon water quality, buffer ordinances, water supply watershed protection, headwaters protection, etc. (NCDWQ 2000a, NCWRC 2002).
- Work with and promote existing programs that help farmers reduce sedimentation/erosion (e.g., install fences to keep livestock out of streams) as well as reduce pesticide and herbicide use.
- Provide landowners, developers, and municipal planners with education and guidance on how to protect aquatic habitats and water quality.

## 4.5.12 Neuse River Basin

### 4.5.12.1 River Basin Description

The Neuse River Basin is an Atlantic Slope drainage with headwaters originating in the north-central Piedmont ecoregion in Person and Orange counties. The uppermost 22 miles of the river's main stem is impounded behind Falls of the Neuse Reservoir dam just northeast of the city of Raleigh. Downstream of the dam, the river continues its course for approximately 185 miles southeast past the cities of Raleigh, Smithfield, Goldsboro, and Kinston (NCDWQ 2009; 2012d; 2015e). It flows southeast until it reaches tidal waters near Streets Ferry, upstream of New Bern. At New Bern, the river broadens dramatically and turns into a 40-mile long brackish tidal estuary that eventually flows into the Pamlico Sound.

The Neuse River Basin is the third largest basin in North Carolina, covering 6,062 square miles, and is one of only four major river basins whose boundaries are located entirely within the state (NCDWR 2015d,h). Major drainages in the basin include the Eno River, Flat River, and Little River, Trent River, Neuse River, Crabtree Creek, Swift Creek, and Contentnea Creek.

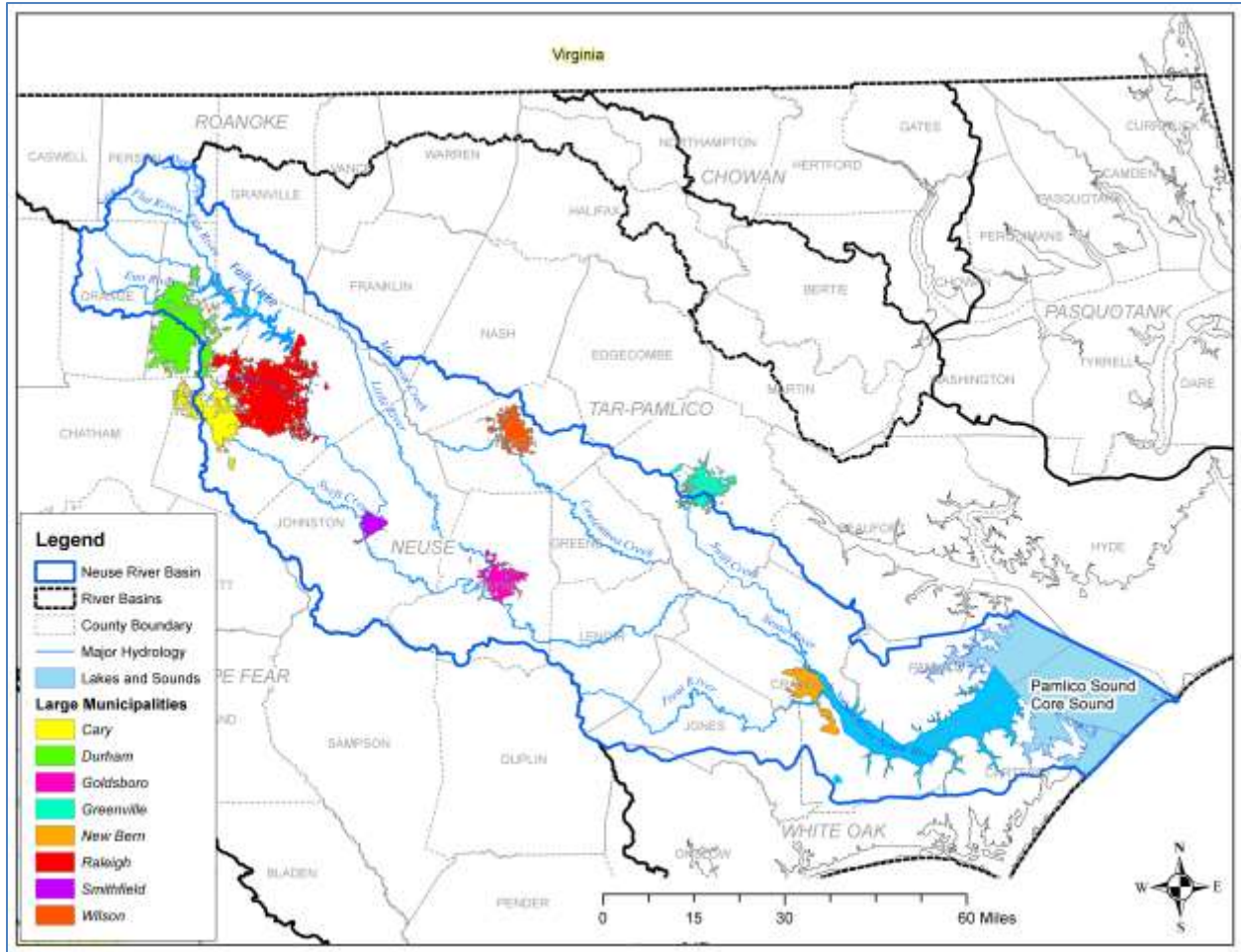
There are two distinct portions of the Neuse River Basin: the upper one-third in the Piedmont and the lower two-thirds in the Coastal Plain. Streams in the Piedmont portion typically are low gradient, with sluggish pools separated by riffles and occasional small rapids. Soils are highly erodible in the Piedmont and are underlain by fractured rock formations that have a limited water storage capacity. This portion of the basin tends to have low summer flows and limited ability to assimilate oxygen-consuming wastes, which contributes to hypoxia.

The Coastal Plain portion features slow-moving blackwater streams, low-lying swamps, and productive estuarine waters. There are numerous miles of unmapped small intermittent and ephemeral streams and numerous freshwater wetland communities. Wetlands in the Piedmont can be small or seasonal systems while extensive acreages of freshwater wetlands may be found in the lower Coastal Plain portion of the basin (NCDWR 2015a). The larger waterbodies in the basin are meandering, often lined with swamps and bottomland hardwoods, and often have naturally low DO and pH. Soils are deep sands that have a high groundwater storage capacity. Natural lakes include the remnants of bay lakes in the lower Coastal Plain (NCDWQ 2012a).

There are several areas of rapidly expanding urban land use; however, much of the land use in the basin is agriculture or forest, with the only major area of protected forest associated with the Croatan National Forest in the lower reaches of the basin (NCDWQ 2012a). Based on 2011 National Land Cover Dataset information, land use in the basin was estimated to be 29.4% forested, 4.4% grassland, 26.2% agricultural, 19.3% wetland, and 12.4% urban or developed (MRLC 2011; Jin et al. 2013).

The Neuse River Basin encompasses all or portions of 18 counties and 77 municipalities. Large cities located in this basin include Cary, Durham, Goldsboro, Greenville, New Bern, Raleigh, Smithfield, and Wilson. Figure 4.5.12.1 depicts the geographic location of the basin.

**Figure 4.5.12.1 Location of the Neuse River Basin.**



#### 4.5.12.2 Aquatic Resources

Segments of the Neuse River, Eno River, Little River, and South River have supplemental classifications as High Quality Waters (HQW) or Outstanding Resource Waters (ORW) because they either have excellent water quality or they are a significant resource to humans and/or wildlife (NCDWQ 2010). The requirements to be classified as ORWs are more stringent than those for HQWs and in some circumstances, the unique characteristics of the water and resource require that a specialized management strategy be developed (NCDWR 2015d). Coastal estuarine waters of the Intracoastal Waterway, Core and Pamlico Sounds, and their bays carry either an HQW or ORW classification (NCDWR 2015a). Core Sound has approximately 18,202 saltwater acres classified as ORW.

The Neuse River Estuary is made up of the Pamlico Sound, upper Core Sound, West Bay, and their embayments and tributaries. These waters are all classified as nutrient-sensitive waters (NSW). This classification is intended for waters that need additional nutrient management due to greater vulnerability to excessive aquatic vegetation growth (NCDWQ 2015d). The Neuse River Estuary has approximately 50,852 saltwater acres that are classified as HQW; the Pamlico Sound has over 84,692 saltwater acres classified as HQW; and the West Bay covers more than 16,359 of brackish waters that are classified as HQW.

Table 4.5.12.1 provides information on water quality classifications and use support ratings in the basin.

**Table 4.5.12.1 Water quality classifications and use ratings in the Neuse River Basin.**

Classifications	Percent		Percent		Percent		Percent	
	Freshwater Miles	(Basin Waters)	Freshwater Acres	(Basin Waters)	Coastal Acres	(Basin Waters)	Coastal Miles	(Basin Waters)
Total Basin Waters	12,703		43,232		371,531		818	
Classified Waters	5,774	46	17,251	40	263,997	71	818	100
HQW	279	2	989	2	270,415	72	602	74
ORW	23	< 1	944	2	65,513	18	216	26

Use Ratings	Percent		Percent		Percent		Percent	
	Freshwater Miles	(Monitored Waters)	Freshwater Acres	(Monitored Waters)	Coastal Acres	(Monitored Waters)	Coastal Miles	(Monitored Waters)
Total Monitored	3,414		17,446		371,532		19	
Supporting	589	17	1,269	7	44,344	12	0	0
Impaired	327	10	383	2	138,747	37	0	0
Not Rated	413	12	15,175	87	359	<1	0	0
No Data	2,084	61	619	4	188,082	51	19	100

There are ORW Special Management Strategy Areas (SMSAs) in the basin for Deep Creek (23,660 acres) and Core Sound with Pamlico and Back Sound Areas (126,940 acres) (NCDWR 2015c). These areas require site-specific provisions to protect resource values (no new discharges or expansion of existing discharges) (NCAC).

### 4.5.12.3 Aquatic Species

There are 26 priority species in the basin identified as SGCN: one is an aquatic snail, one is a crayfish, 13 are freshwater fishes, and 11 are freshwater mussels. Appendix G provides a list of SGCN and other priority species for which there are knowledge gaps or management concerns. Appendix H identifies SGCN associated with aquatic communities found in this river basin. Table 4.5.12.2 identifies the SGCN found in the Neuse River Basin.

**Table 4.5.12.2 SGCN priority species in the Neuse River Basin.**

Taxa Group	Scientific Name	Common Name	Federal/State Listing Status*
AQ SNAIL	<i>Somatogyrus virginicus</i>	Panhandle Pebblesnail	
CRAYFISH	<i>Procambarus medialis</i>	Pamlico Crayfish	
	<i>Acipenser oxyrinchus</i>	Atlantic Sturgeon	E/E
	<i>Ambloplites cavifrons</i>	Roanoke Bass	
	<i>Ameiurus brunneus</i>	Snail Bullhead	
	<i>Ameiurus platycephalus</i>	Flat Bullhead	
	<i>Enneacanthus chaetodon</i>	Blackbanded Sunfish	
	<i>Enneacanthus obesus</i>	Banded Sunfish	
FISH	<i>Etheostoma collis</i>	Carolina Darter	
	<i>Lampetra aepyptera</i>	Least Brook Lamprey	- /T
	<i>Moxostoma pappillosum</i>	V-lip Redhorse	
	<i>Notropis bifrenatus</i>	Bridle Shiner	
	<i>Notropis chalybaeus</i>	Ironcolor Shiner	
	<i>Notropis volucellus</i>	Mimic Shiner	
	<i>Noturus furiosus</i>	Carolina Madtom	- /T
	<i>Alasmidonta heterodon</i>	Dwarf Wedgemussel	E/E
MUSSEL	<i>Alasmidonta undulata</i>	Triangle Floater	- /T

Taxa Group	Scientific Name	Common Name	Federal/State Listing Status*
	<i>Elliptio lanceolata</i>	Yellow Lance	- /E
	<i>Elliptio marsupiobesa</i>	Cape Fear Spike	
	<i>Elliptio steinstansana</i>	Tar River Spiny mussel	E/E
	<i>Fusconaia masoni</i>	Atlantic Pigtoe	- /E
	<i>Lampsilis cariosa</i>	Yellow Lamp mussel	- /E
	<i>Lampsilis sp. 2</i>	Chameleon Lamp mussel	
	<i>Lasmigona subviridis</i>	Green Floater	- /E
	<i>Villosa constricta</i>	Notched Rainbow	- /SC
	<i>Villosa modioliformis</i>	Eastern Rainbow	

\*See Section 4.5.3.

#### 4.5.12.4 Threats Affecting Aquatic Species

It is important to note that all waters in the state are rated as impaired based on a statewide fish consumption advisory for mercury contamination. In the Wake County portion of the basin, Brier Creek, Little Brier Creek, Crabtree Creek, Lake Crabtree, Rocky Branch, Walnut Creek, and the Neuse River (from Crabtree Creek to Auburn-Knightdale Road) all carry a health advisory against eating any fish from these waters because of contamination by polychlorinated biphenyls (PCBs) (NCDPH 2014).

In 2007, the Neuse River was listed as one of the most endangered rivers in the United States because of eutrophication caused by high waste loads attributed to development and agriculture (American Rivers 2007; Ferrell et al. 2014). Nonpoint source pollution from agriculture and forestry has degraded aquatic habitats within the basin. For example, animal waste byproducts cause increased levels of nitrates and phosphates, which can lead to excess growth of algae and aquatic plants and to decreased DO levels (especially during summer months) that result in fish kills.

The upper 22 miles of the Neuse River proper are impounded by the Falls of the Neuse Reservoir dam which was built by the US Army Corps of Engineers to provide drinking water, flood control, and recreation opportunities. Other major reservoirs in the Neuse River Basin

include Milburnie Dam, Little River Reservoir, Lake Michie, Lake Orange, Corporation Lake, Lake Ben Johnson (run-of- river dam) (goes with the flow), Lake Butner, Lake Rogers, Lake Wheeler, Lake Benson, and Buckhorn Reservoir. A proposal to remove the Milburnie Dam is being evaluated and, if approved, would open 15 miles of the Neuse River and tributaries for migration and spawning of American Shad, Striped Bass, and other anadromous fish as well as restore free-flowing stream habitat for many priority aquatic species (American Rivers 2012).

The Falls of the Neuse Reservoir (Falls Lake) and Lake Johnson are rated as impaired based on turbidity, failure to meet water quality standards for nutrient enrichment, and PCB contamination in fish tissue samples. Eutrophic conditions have been present in Falls Lake since it was impounded in the early 1980s (NCOEE 2007, 2009, n.d.; NCDWR 2015b) and high levels of chlorophyll  $\alpha$ , low DO, turbidity, and contamination are persistent problems. Other examples of impaired impoundments include Big Lake and Reedy Creek Lake in Umstead State Park (Wake County). Umstead State Park is managed for recreation and the land is primarily forested, but Hydrilla is a problem, especially during summer when light and temperature conditions enhance growth and potentially spread this invasive plant to other waterbodies in the basin (NCDWQ 2006).

Atmospheric deposition of nitrogen from cars and factories can lead to decreased water quality. Large quantities of nutrients, especially nitrogen, from nonpoint sources are considered the greatest threat to water quality of the Neuse River Estuary. There are over 400 point source waste discharge permits for the basin from municipal wastewater treatment plants, industrial facilities, small package treatment plants, and large urban and industrial stormwater. Municipal point source waste pollution also contributes nitrogen, phosphorus, and other contaminants to waters in the basin.

United States Census Bureau (USCB) data shows that five of the fastest-growing cities in the United States are located in the Neuse River Basin. Based on population growth between 2010 and 2014, and in comparison with growth rates in other states, North Carolina was ranked as the fifth fastest growing state in the nation (USCB 2014). Population in the basin is expected to increase by as much as 44% by 2020 and USCB projects that the population in the Neuse River Basin will increase by more than 867,000 people. Projected growth patterns for the Neuse River Basin predict the population will be over two million people by 2020 (USCB 2014; NCDWR 2015a).

According to an NCDENR dam inventory (NCDEMLR 2014), there are at least 654 impoundments in the basin, most of which are mill or farm ponds. Impoundments in the basin have affected aquatic species by physically altering habitat, reducing flows and DO, and causing erosion. Modification of flow regimes by upstream impoundments affects various life history characteristics of downstream migratory fishes and other aquatic fauna by limiting dispersal and recolonization. Additionally, water withdrawals for irrigation reduce the amount of habitat available for aquatic species (NCDWQ 2009).

Urban centers in the Piedmont rely on surface water withdrawn from reservoirs or directly from the Neuse River (about two-thirds of the total demand on the basin), while rural areas and



communities in the Coastal Plain rely more on ground water (NCDWR 2015c). As is the case in the Cape Fear River Basin, current drinking water supplies and wastewater treatment capacities may not be sufficient to meet demands caused by population growth, and new infrastructure will be needed to meet these demands. Development and the related need for additional infrastructure will result in increased stresses on already impaired aquatic resources.

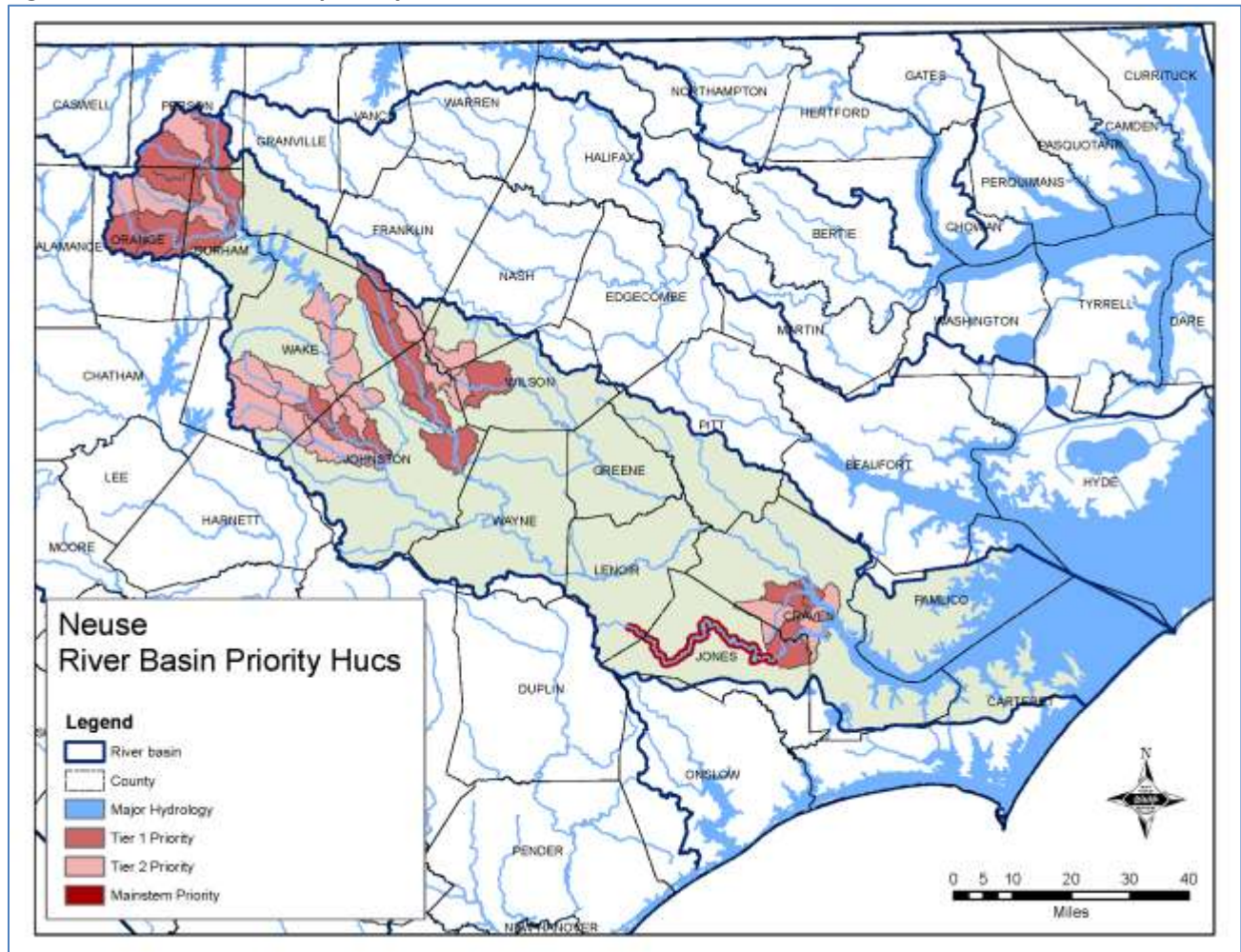
The loss of natural areas and increase in impervious surfaces that result from rapid population growth cause increased sediment runoff from construction. More homes mean an increase in lawn fertilizer runoff. Heavy metal runoff contributes to elevated mercury levels in fish tissue. These point and nonpoint runoff sources accumulate in the Pamlico Sound, where researchers at the University of North Carolina at Wilmington found one-third of the sediments contaminated with chemicals and toxic metals (Powell 1999).

There are 539 permitted Concentrated Animal Feeding Operations (CAFOs) in the Neuse River Basin with 900 waste lagoons associated with the facilities. Waste from these sites is a source of high levels of nutrients (e.g., nitrogen and phosphorus) (NCDWR 2015b). Animal-waste lagoons and sprayfields that discharge nutrients and bacteria contamination near or into aquatic environments through runoff, percolation into groundwater, and volatilization of ammonia and the release of bacterial contamination can significantly degrade water quality and endanger health (Mallin 2003; Mallin and Cahoon 2003).

#### **4.5.12.5 Recommendations**

Conservation priorities that apply statewide to all river basins are presented in Section 4.5.3.3. Priorities identified in the Neuse River Basin are shown in Figure 4.5.12.2 and are included in Appendix J.

Figure 4.5.12.2 Location of priority watersheds in the Neuse River Basin.



### Basin Specific Recommendations

**Surveys.** General surveys are needed to complete primary distributional status for SGCN and other priority species (see Table 4.5.12.1).

- Fishes – determine distribution and status of priority species (Banded Sunfish, Black Banded Sunfish, Bridle Shiner, Carolina Madtom, Ironcolor Shiner, Least Brook Lamprey, Mimic Shiner, and V-lip Redhorse).
- Mussels – determine distribution and status of priority species (Atlantic Pigtoe, Eastern Rainbow, Green Floater, Tar River Spiny mussel, and Yellow Lance).
- Crayfishes – determine distribution and status of priority species (Carolina Ladle Crayfish, Croatan Crayfish, and Pamlico Crayfish).
- Snails – conduct baseline distribution surveys for all species that occur in the basin.

**Monitoring.** Long-term monitoring is critical to assessing species and ecosystem health over time and gauging the resilience of organisms to continued impacts to state waters. Studies should include identification of population trends, as well as assessment of impacts from conservation or development activities. These efforts will inform species and habitat management decisions. Long-term monitoring sites need to be identified and monitoring protocols developed for all priority species. Monitoring plans should be coordinated with other existing monitoring programs where feasible.

- Identify long-term monitoring sites and develop monitoring protocols for priority species (e.g., Atlantic Pigtoe, Bridle Shiner, Carolina Madtom, Dwarf Wedgemussel, Green Floater, Ironcolor Shiner, and Yellow Lance).

**Research.** Research topics that facilitate appropriate conservation actions include habitat use and preferences, reproductive behavior, fecundity, population dynamics and genetics, feeding, competition, and food web dynamics. Increased understanding of life histories and status helps determine the vulnerability of priority species to further imperilment, in addition to identifying possibilities for improved management and conservation. All studies should provide recommendations for mitigation and restoration. Formal descriptions for known or putative undescribed species and investigations aimed at resolving taxonomic status are needed.

- Study habitat use and life history characteristics of priority species (e.g., Carolina Ladle Crayfish, Green Floater, Least Brook Lamprey, Triangle Floater, and V-lip Redhorse).
- Support taxonomic research for priority species (e.g., *Cambarus sp. C* complex, Chameleon Lampmussel, Eastern Rainbow, Mimic Shiner, Panhandle Pebblesnail, and the mussel genus *Elliptio*).
- Support development of captive propagation techniques for priority species (e.g., Bridle Shiner, Carolina Madtom, Green Floater, Ironcolor Shiner, and Triangle Floater).
- Support genetics research that informs augmentation policy for priority species (e.g., Atlantic Pigtoe, Bridle Shiner, Carolina Madtom, Chameleon Lampmussel, Green Floater, Ironcolor Shiner, Triangle Floater, and Yellow Lance).
- Determine impacts of nonnative species on priority species (e.g., Japanese Mystery Snail, Red Swamp Crawfish, and Flathead Catfish).

In addition to the SGCN species found in the basin (see Table 4.5.12.2), a list of knowledge-gap priority species gaps is provided in Table 4.5.12.3.

**Table 4.5.12.3 Knowledge-gap priority species in the Neuse River Basin.**

Taxa Group	Scientific Name	Common Name	Federal/State Listing Status*
AQ SNAIL	<i>Cipangopaludina japonica</i>	Japanese Mystery Snail	
CRAYFISH	<i>Cambarus davidi</i>	Carolina Ladle Crayfish	
	<i>Procambarus plumimanus</i>	Croatian Crayfish	
FISH	<i>Chrosomus oreas</i>	Mountain Redbelly Dace	
	<i>Etheostoma vitreum</i>	Glassy Darter	

Taxa Group	Scientific Name	Common Name	Federal/State Listing Status*
	<i>Fundulus diaphanus</i>	Banded Killifish	
	<i>Lepisosteus osseus</i>	Longnose Gar	
	<i>Moxostoma cervinum</i>	Blacktip Jumprock	
	<i>Nocomis raneyi</i>	Bull Chub	
	<i>Percina nevisense</i>	Chainback Darter	
	<i>Percina roanoka</i>	Roanoke Darter	
	<i>Petromyzon marinus</i>	Sea Lamprey	
MUSSEL	<i>Corbicula fluminea</i>	Asian Clam	
	<i>Elliptio fisheriana</i>	Northern Lance	
	<i>Elliptio icterina</i>	Variable Spike	
	<i>Elliptio roanokensis</i>	Roanoke Slabshell	- /T
	<i>Lampsilis radiata</i>	Eastern Lampmussel	- /T
	<i>Pyganodon cataracta</i>	Eastern Floater	
	<i>Strophitus undulatus</i>	Creeper	- /T
	<i>Taxolasma parvum (parvus)</i>	Lilliput	
	<i>Unio merus carolinianus</i>	Florida Pondhorn	
	<i>Utterbackia imbecillis</i>	Paper Pondshell	
*See Section 4.5.3			

**Management Practices.** Management practices that reduce impacts and work synergistically with other conservation actions are needed to enhance the resilience of natural resources. Particular needs include preserving biodiversity, protecting native populations and their habitats, and improving degraded habitats. In addition, education about, and regulation and prevention of the introduction and spread of exotic or invasive species are vital.

- Support efforts to restore the native aquatic community through reintroduction or augmentation.
- Support acquisition of land that is adjacent to current conservation holdings or priority watersheds.
- Support other regulatory agencies to minimize impacts on species and habitats.

**Conservation Programs and Partnerships.** Conservation programs, incentives, and partnerships should be utilized to the fullest extent in order to preserve high-quality resources and protect important natural communities. Protective measures that utilize existing regulatory frameworks to protect habitats and species should be incorporated where applicable. Land conservation or preservation can serve numerous purposes in the face of anticipated climate change, but above all, it promotes ecosystem resilience.

- Guide academic research projects to help achieve specific conservation goals and objectives.

- Support the development and application of an aquatic nuisance species management plan with other agencies/groups.
- Address secondary and cumulative impacts upon water quality (buffer ordinances, water supply watershed protection, headwaters protection).
- Work with and promote existing programs that help farmers reduce sedimentation/erosion (e.g., installing fences to keep livestock out of streams and improving tilling practices), as well as reduce pesticide and herbicide use.
- Support stormwater management and wastewater treatment plant improvements and upgrades.
- Develop and disseminate print media, including stand-alone documents, press releases, newspaper and magazine articles, and displays.
- Improve and maintain existing web resources (mussel, crayfish, and fish atlases, etc.)
- Continue to seek opportunities for direct outreach throughout the basin.

## 4.5.13 New River Basin

### 4.5.13.1 River Basin Description

The New River Basin in North Carolina is located in the northwest corner of the state and is part of the Kanawha/Ohio/Mississippi River system. The basin drains 754 square miles in North Carolina and includes approximately 2,071 stream miles. It is the only interior basin drainage in North Carolina that does not flow into the Tennessee River. The New River Basin is entirely within the Mountain ecoregion and is comprised of three subbasins: the North Fork New River, the South Fork New River, and the Little River.

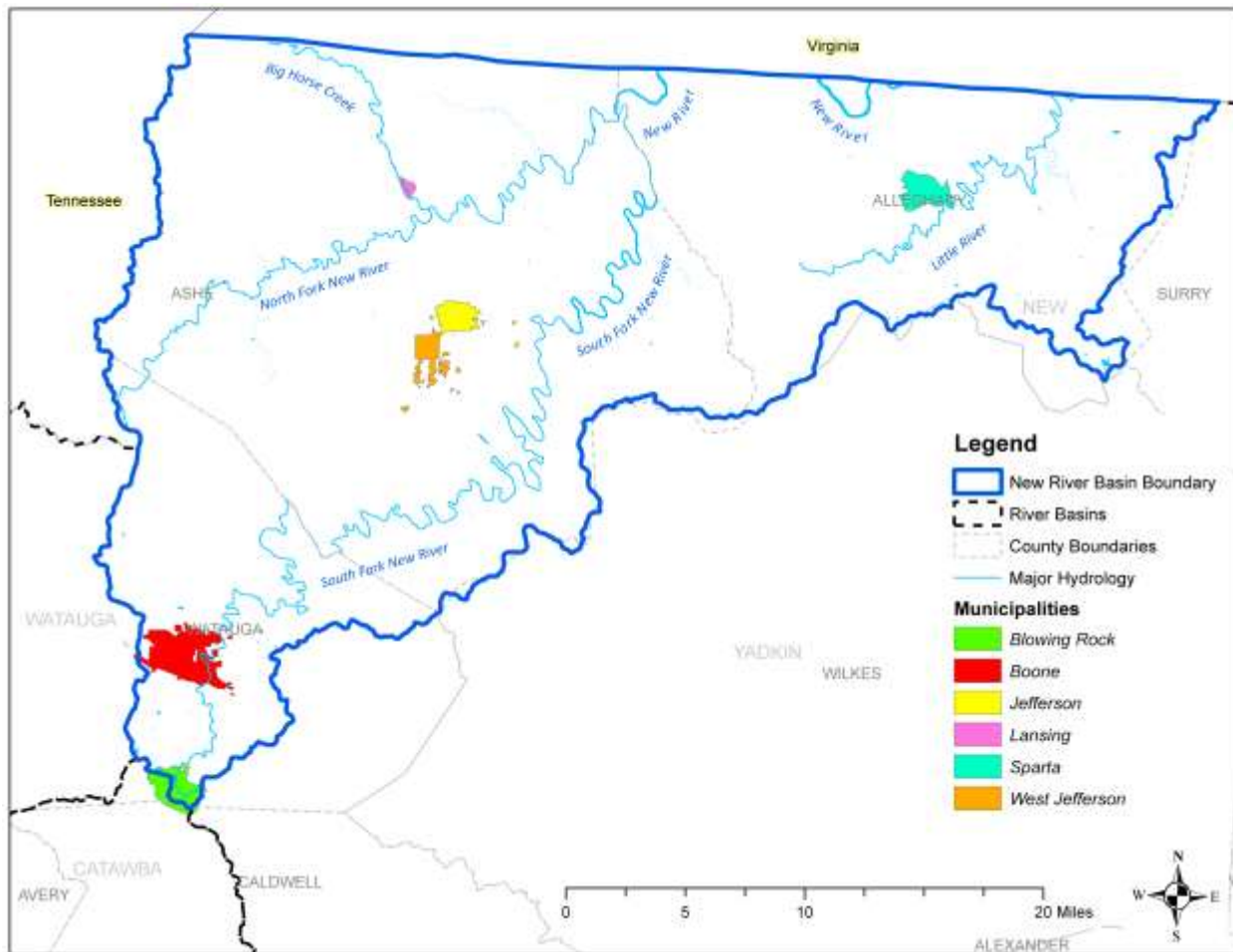
The length of the basin made up of the 26.5 miles of the lower South Fork New River and the entire North Carolina portion of the New River is designated as both a USA National Wild and Scenic River (NWSRS 2015) and a state Natural and Scenic River (NCDPR 2015). The entire New River was named an American Heritage River (NPS 2015) in 1998.

The North Carolina portion of the New River Basin is mountainous and rural. Based on 2011 National Land Cover Dataset information (MRLC 2011), land use in the basin is 69% forested, 22% agricultural, 7% developed or urban, 1% grassland, and less than 1% wetland (MRLC 2011; Jin et al. 2013).

Most land in the basin is privately owned. Public land ownership includes the New River State Park (1,300 acres along the South Fork New River), Mount Jefferson State Natural Area, Elk Knob State Park, Three Top Mountain Game Land, and relatively small areas within the Blue Ridge Parkway (Blue Ridge National Heritage Area 2015). Recently, the USFWS established the Mountain Bogs National Wildlife Refuge (39 acres) in Ashe County for conservation of Appalachian mountain bog habitats and protection of federal listed endangered and threatened species (USFWS 2015). NCWRC recently established the Watson-Old Man's Bog Tract (about 10 acres) in Alleghany County to protect rare species.

The New River Basin encompasses all or portions of three counties (Ashe, Alleghany, and Watauga) and has six municipalities, with Boone being the largest. Figure 4.5.13.1 depicts the geographic location of the basin.

**Figure 4.5.13.1 Location of the New River Basin.**



#### **4.5.13.2 Aquatic Resource Conditions**

Water quality is generally good in the New River Basin. However, impaired waters within the basin include Naked Creek, Little Buffalo Creek (due to wastewater treatment plant discharge, nonpoint sources-sedimentation), Peak Creek, Ore Knob Branch, and Little Peak Creek (due to acid mine drainage).

The entire Wild and Scenic-designated reach of the New River and South Fork New River reach is classified as Outstanding Resource Waters (ORW). Most of the middle reach of the South Fork New River is designated as High-Quality Waters (HQW), as is the lower Little River. The requirements for classification as ORW are more stringent than those for HQW and in some circumstances, the unique characteristics of the resources require that a specialized management strategy be developed (NCDWQ 2011c).

There are four HQW (51,463 acres) and six ORW (160,697 acres) Special Management Strategy Areas (SMSAs) in the basin for North Fork and South Fork New River areas, Little River, Howard

Creek, and Old Field Creek and Call Creek areas (NCDWR 2015c). These areas require site-specific provisions to protect resource values (no new discharges or expansion of existing discharges) (NCAC).

Table 4.5.13.1 provides information on water quality classifications and use support ratings in the basin.

**Table 4.5.13.1 Water quality classifications and use ratings in the New River Basin.**

<b>Classifications</b>	<b>Freshwater Miles</b>	<b>Percent (Basin Waters)</b>	<b>Freshwater Acres</b>	<b>Percent (Basin Waters)</b>
Total Basin Waters	2,071	-	239	-
Classified Waters	1,036	50	0	0
HQW	194	9	0	0
ORW	329	16	0	0
<b>Use Ratings</b>	<b>Freshwater Miles</b>	<b>Percent (Monitored Waters)</b>	<b>Freshwater Acres</b>	<b>Percent (Monitored Waters)</b>
Total Monitored	961	-	0	-
Supporting	167	18	0	0
Impaired	30	3	0	0
Not Rated	41	4	0	0
No Data	718	75	0	0

The basin contains some of the highest quality waters in the state, with many high-elevation trout streams supporting native Brook Trout. There are 569 miles of NCDWR-designated trout waters (Tr) in the basin.

### **4.5.13.3 Aquatic Species**

There are nine SGCN in the basin: six freshwater fish species and three freshwater mussel species. Appendix G provides a list of SGCN and other priority species for which there are knowledge gaps or management concerns. Appendix H identifies SGCN associated with aquatic communities found in this river basin. Table 4.5.13.2 identifies the SGCN found in the New River Basin.



**Table 4.5.13.2 SGCN in the New River Basin.**

Taxa Group	Scientific Name	Common Name	Federal/State Listing Status*
FISH	<i>Etheostoma kanawhae</i>	Kanawha Darter	
	<i>Exoglossum laurae</i>	Tonguetied Minnow	
	<i>Percina caprodes</i>	Logperch	- /T
	<i>Percina gymnocephala</i>	Appalachia Darter	
	<i>Percina oxyrhynchus</i>	Sharpnose Darter	- /SC
	<i>Salvelinus fontinalis</i>	Brook Trout (Native)	
MUSSEL	<i>Cyclonaias tuberculata</i>	Purple Wartyback	- /E
	<i>Elliptio dilatata</i>	Spike	- /SC
	<i>Lasmigona subviridis</i>	Green Floater	- /E
*See Section 4.5.3			

**4.5.13.4 Threats Affecting Aquatic Species**

While water quality is generally good, there are localized problems and general habitat degradation in many cool- and warmwater habitats for priority species throughout the basin. Development and land clearing, poorly managed livestock grazing (which causes runoff and stream bank degradation), unpaved rural roads along streams, and loss of riparian vegetation are some of the primary sources.

Water quality is variously degraded by acid mine drainage, impacts from urban runoff, and wastewater treatment plant discharge. Erosion and sedimentation have widespread impacts on aquatic habitats. Impacts from sedimentation appear to be quite severe in some localized areas and generally degrade habitats in larger tributaries and in the mainstem New River. Habitats in the same reaches also appear to suffer from over-widened channels with more uniform depth and substrate coarseness. Increasing human population places greater demand on drinking water supplies. Increased water withdrawals from streams, primarily in the upper South Fork New River subbasin, are a potential trend.

Most agriculture and development is concentrated in the valleys with the exception of Christmas tree farms, although development on steeper slopes is increasing. Christmas tree production is a major agricultural enterprise in the basin and large amounts of pesticides and herbicides are used. Impacts from this on aquatic systems are largely unknown.

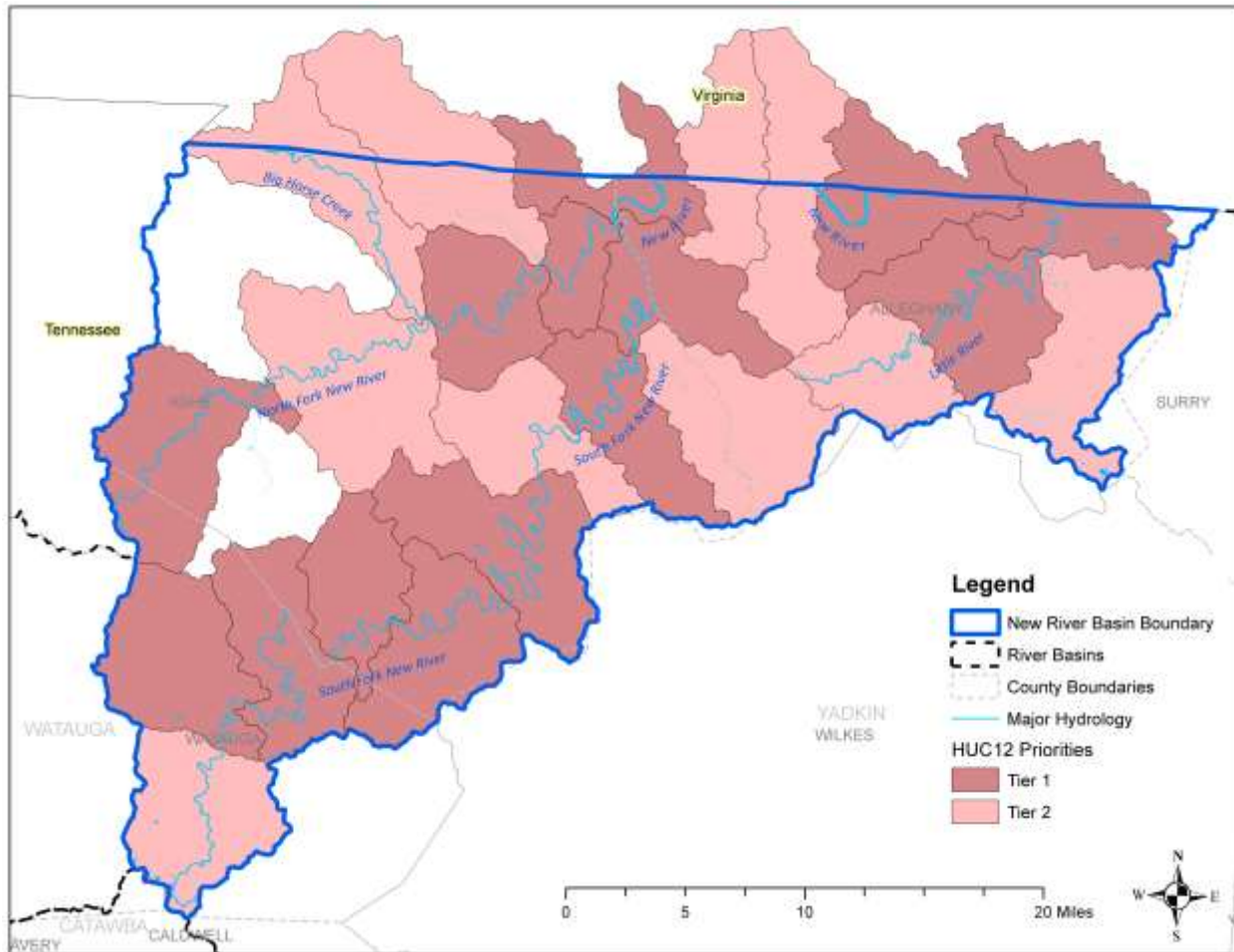
Impoundment is not a significant issue in the basin. According to an NCDENR dam inventory (NCDEMLR 2014), there are 46 impoundments in the basin. Most are small privately owned lakes used for recreation. There is one run-of-river hydroelectric facility at Sharpe Falls on North Fork New River, and numerous small impoundments on tributaries.

Numerous nonnative aquatic animal species are established in the basin. As identified in previous basin accounts, nonnative vegetation can also negatively impact native aquatic animal communities. This includes both aquatic and riparian plant species and nonnative plant pathogens that can alter riparian vegetation and affect aquatic habitats (e.g., Hemlock Woolly Adelgid). Hydrilla is well established throughout many of the larger streams, especially the South Fork system, and appears to substantially impact instream habitats. Overall, impacts of invasive species on populations of native species are unclear at present, but should be a focus of long-term monitoring and specific investigations.

#### 4.5.13.5 Recommendations

Conservation priorities that apply statewide to all river basins are presented in Section 4.5.3.3. Priorities identified in the New River Basin are shown in Figure 4.5.13.2 2 and are included in Appendix J.

Figure 4.5.13.2 Location of priority watersheds in New River Basin .



## Basin Specific Recommendations

**Surveys.** While the general distributions of most SGCN species are known, surveys are still needed to complete primary distributional status for certain SGCN (see Table 4.5.13.2).

- Snails – complete primary distribution inventories; determine potential habitats and distribution surveys for hydrobiids.
- Determine distribution of nonnative species in the basin.

**Monitoring.** Long-term monitoring is critical to assessing species and ecosystem health over time and gauging the resilience of organisms to continued impacts to state waters. Studies should include identification of population trends, as well as assessment of impacts from conservation or development activities. Baseline data and sites for long-term monitoring of fish, crayfish, and mussels are established and should be monitored periodically. These efforts will inform species and habitat management decisions. Monitoring plans should be coordinated with other existing monitoring programs where feasible.

- Monitor status of nonnative species (e.g., Hydrilla).
- Continue periodic monitoring of priority areas and species.
- Establish baselines and sites for long-term monitoring of snails in the basin.

**Research.** Research topics that facilitate appropriate conservation actions include habitat use and preferences, reproductive behavior, fecundity, population dynamics and genetics, feeding, competition, and food web dynamics. Increased understanding of life histories and status helps determine the vulnerability of priority species to further imperilment, in addition to identifying possibilities for improved management and conservation. All studies should provide recommendations for mitigation and restoration. Formal descriptions for known or putative undescribed species and investigations aimed at resolving taxonomic status are needed.

In addition to the SGCN species found in the basin (see Table 4.5.13.2), a list of knowledge-gap priority species is provided in Table 4.5.13.3.

**Table 4.5.13.3 Knowledge-gap priority species in the New River Basin.**

Taxa Group	Scientific Name	Common Name	Federal/State Listing Status*
FISH	<i>Chrosomus oreas</i>	Mountain Redbelly Dace	
	<i>Cyprinella spiloptera</i>	Spotfin Shiner	
	<i>Nocomis platyrhynchus</i>	Bigmouth Chub	
	<i>Notropis photogenis</i>	Silver Shiner	
	<i>Notropis rubricroceus</i>	Saffron Shiner	
	<i>Notropis scabriceps</i>	New River Shiner	
	<i>Notropis sp. cf. rubellus</i>	Kanawha Rosyface Shiner	
	<i>Notropis volucellus</i>	Mimic Shiner	

Taxa Group	Scientific Name	Common Name	Federal/State Listing Status*
	<i>Phenacobius teretulus</i>	Kanawha Minnow	- /SC
	<i>Pimephales notatus</i>	Bluntnose Minnow	
MUSSEL	<i>Corbicula fluminea</i>	Asian Clam	
*See Section 4.5.3.			

**Management Practices.** Management practices that reduce impacts and work synergistically with other conservation actions are needed to enhance the resilience of natural resources. Particular needs include preserving biodiversity, protecting native populations and their habitats, and improving degraded habitats. In addition, education about, and regulation and prevention of the introduction and spread of exotic or invasive species are vital. Specific issues in this basin include secondary and cumulative impacts upon water quality, riparian vegetation and stream bank restoration and conservation, mitigation of hydropower development impacts, and species restoration opportunities.

## 4.5.14 Pasquotank River Basin

### 4.5.14.1 River Basin Description

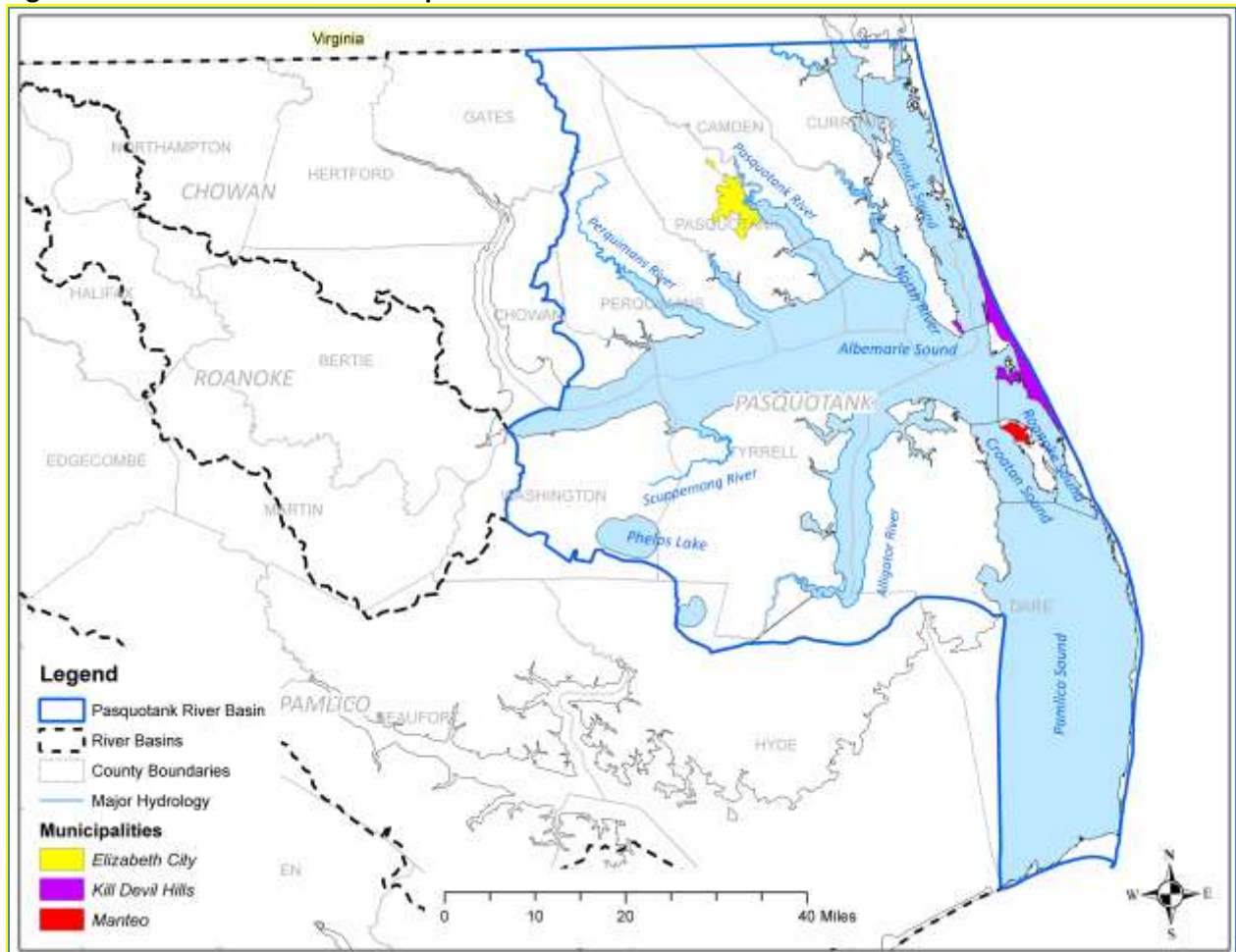
The Pasquotank River Basin is an Atlantic Slope drainage with a small portion of its headwaters in Virginia. The remainder of the basin lies in North Carolina's Coastal Plain and drains into the Albemarle Sound. The river flows as freshwater until tidal influence begins downstream of Elizabeth City. The Pasquotank is the fifth largest river basin in the state (3,366 square miles), and has 895 miles of Atlantic coast line. Major tributaries within the river basin include Alligator River, Perquimans River, Little River, Yeopim River, Scuppernong River, and North River. There are no major reservoirs in the basin.

Based on the 2011 National Land Cover Dataset, land use in the basin was estimated to be 6% forested, 20% agricultural, 33% wetland, 4% urban or developed, and less than 1% grassland (NLCD 2011; Yin et al. 2013). Land in the basin is very flat and geology consists of alternating layers of sand, silt, clay, and limestone. Low flows over the warmest months of the year limit streams' ability to maintain high DO levels.

Nearly 22% of the land in the basin is classified as a national wildlife refuge (Alligator River, Currituck, Great Dismal Swamp, Mackay Island, Pea Island, and Pocosin Lakes). Lake Phelps, located in Pettigrew State Park, is the state's second largest natural lake at 16,000 acres. Additionally, the basin contains the 70-mile long Cape Hatteras National Seashore. The basin contains all or portions of 13 NCWRC game lands, representing over 103,838 acres (5% of the basin). These game lands include a black bear sanctuary on North River Game Land and waterfowl impoundments on the North River, Futch, and Lantern Acres game lands.

There are 13 municipalities within the 10 counties in the basin. The largest municipalities are Elizabeth City, Manteo, and Kill Devil Hills on the Outer Banks. According to USCB data (2010), the human population is estimated to be 139,127; however, seasonal populations may be higher, as the Outer Banks are a popular vacation destination. Figure 4.5.14.1 shows the location of the Pasquotank River Basin.

**Figure 4.5.14.1 Location of the Pasquotank River Basin**



#### 4.5.14.2 Aquatic Resource Conditions

Waterbodies in the basin exhibit a broad range of conditions, from the brackish waters of the Albemarle Sound to the tidal freshwater marshes of the upper Currituck to the freshwater rivers and streams throughout. Unique in this basin is Phelps Lake, a large shallow lake located in Pettigrew State Park.

Segments of the Alligator, Little, North, Pasquotank, Perquimans, Scuppernon, and Yeopim rivers and many of their tributaries, Phelps Lake, Swan Creek Lake, and Sandy Ridge Gut have been designated as High Quality Waters (HQW) or Outstanding Resource Waters (ORW) (NCDWR 2015h). The NCDWR assigns best-use classifications to state waters, monitors them to determine if they are supporting their use classification(s), and determines use-support ratings. These ratings are published in the most recent 303(d) impaired waterbodies list (USEPA 2014a, NCDWR 2015a). Table 4.5.14.1 provides information on water quality classifications and use-support ratings in the basin.

**Table 4.5.14.1 Water quality classifications and use ratings in the Pasquotank River Basin.**

Classifications	Percent		Percent		Percent		Percent	
	Freshwater Miles	(Basin Waters)	Freshwater Acres	(Basin Waters)	Coastal Acres	(Basin Waters)	Coastal Miles	(Basin Waters)
Total Basin Waters	2,487	-	23,541	-	918,532	-	895	-
Classified Waters	2,304	93	15,938	68	752,215	82	385	43
HQW	388	16	-	-	396,132	43	-	-
ORW	249	10	15,938	68	43,154	5	-	-

Use Ratings	Percent		Percent		Percent		Percent	
	Freshwater Miles	(Monitored Waters)	Freshwater Acres	(Monitored Waters)	Coastal Acres	(Monitored Waters)	Coastal Miles	(Monitored Waters)
Total Monitored	2,036	-	20,919	-	918,532	-	107	-
Supporting	63	3	-	-	446,019	49	107	100
Impaired	19	1	-	-	341,280	37	-	-
Not Rated	39	2	15,938	77	8,319	< 1	-	-
No Data	1,915	94	4,981	23	122,914	13	-	-

There are ORW Special Management Strategy Areas (SMSAs) in the basin for Lake Phelps Area (15,926 acres) and Alligator River Area (61,608 acres) (NCDWR 2015c). These areas require site-specific provisions to protect resource values (no new discharges or expansion of existing discharges) (NCAC).

There are approximately 43 miles of freshwater streams classified as nutrient-sensitive waters (NSW) in the Pasquotank River Basin (NCDWR 2015a). The NSW classification applies to Black Walnut Swamp, Edenton Bay, Pembroke Creek, Pollock Swamp, and Queen Anne Creek. This classification is intended for those waters that need additional nutrient management due to greater vulnerability to excessive aquatic vegetation growth (NCDWR 2007c).

The NC Division of Marine Fisheries (NCDMF) classifies coastal waters for shellfish harvesting by means of a sanitary survey, which includes a shoreline survey of sources of pollution, a hydrographic and meteorological survey, and a bacteriological survey of growing waters (NCDMF 2015). Sanitary surveys are conducted for all potential shellfish-growing areas in coastal North Carolina and recommendations are made to the NCDMF about which areas should be closed for

shellfish harvesting. Waters are classified as either ‘Approved,’ ‘Conditionally Approved,’ or ‘Prohibited’ based on the analysis of the data collected from each sampling station. There are 16 designated shellfish harvesting areas around the Albemarle and Currituck sounds that are considered impaired and classified as Prohibited for the harvest of any oysters, clams, or mussels.

#### 4.5.14.3 Aquatic Species

There are six freshwater fish SGCN in the basin. Appendix G provides a list of SGCN and other priority species for which there are knowledge gaps or management concerns. Appendix H identifies SGCN associated with aquatic communities found in this river basin. Table 4.5.14.2 identifies the SGCN found in the Pasquotank River Basin.

**Table 4.5.14.2 SGCN in the Pasquotank River Basin.**

Taxa Group	Scientific Name	Common Name	Federal/State Listing Status*
FISH	<i>Acipenser brevirostrum</i>	Shortnose Sturgeon	E/E
	<i>Acipenser oxyrinchus</i>	Atlantic Sturgeon	E/E
	<i>Enneacanthus chaetodon</i>	Blackbanded Sunfish	
	<i>Enneacanthus obesus</i>	Banded Sunfish	
	<i>Fundulus cf. diaphanus</i>	Lake Phelps Killifish	
	<i>Notropis chalybaeus</i>	Ironcolor Shiner	

\*See Section 4.5.3.

#### 4.5.14.4 Threats Affecting Aquatic Species

The cumulative effects of nonpoint source pollution are the primary threat to water quality across the state and throughout the Pasquotank River Basin. The presence of nonpoint source pollution can be identified through the NCDWR basinwide plan and the NCDMF sanitary surveys, but actions to address these impacts must be taken at the local level. Without proactive land-use planning initiatives and local water quality strategies, population growth and development in the basin increases the risk of waterbody impairment (NCDWQ 2007c).

Another major water quality problem in the basin is fecal coliform bacteria contamination (affecting shellfish harvesting). Fecal coliform bacteria contamination is primarily attributed to nonpoint source pollution associated with runoff from urban areas and agricultural lands. The



task of quantifying nonpoint sources of pollution and developing management strategies for these impaired waters is very resource intensive. Federal and state stormwater regulations and initiatives are in place to help reduce and prevent stormwater runoff in developing coastal communities (NCDWQ 2007c).

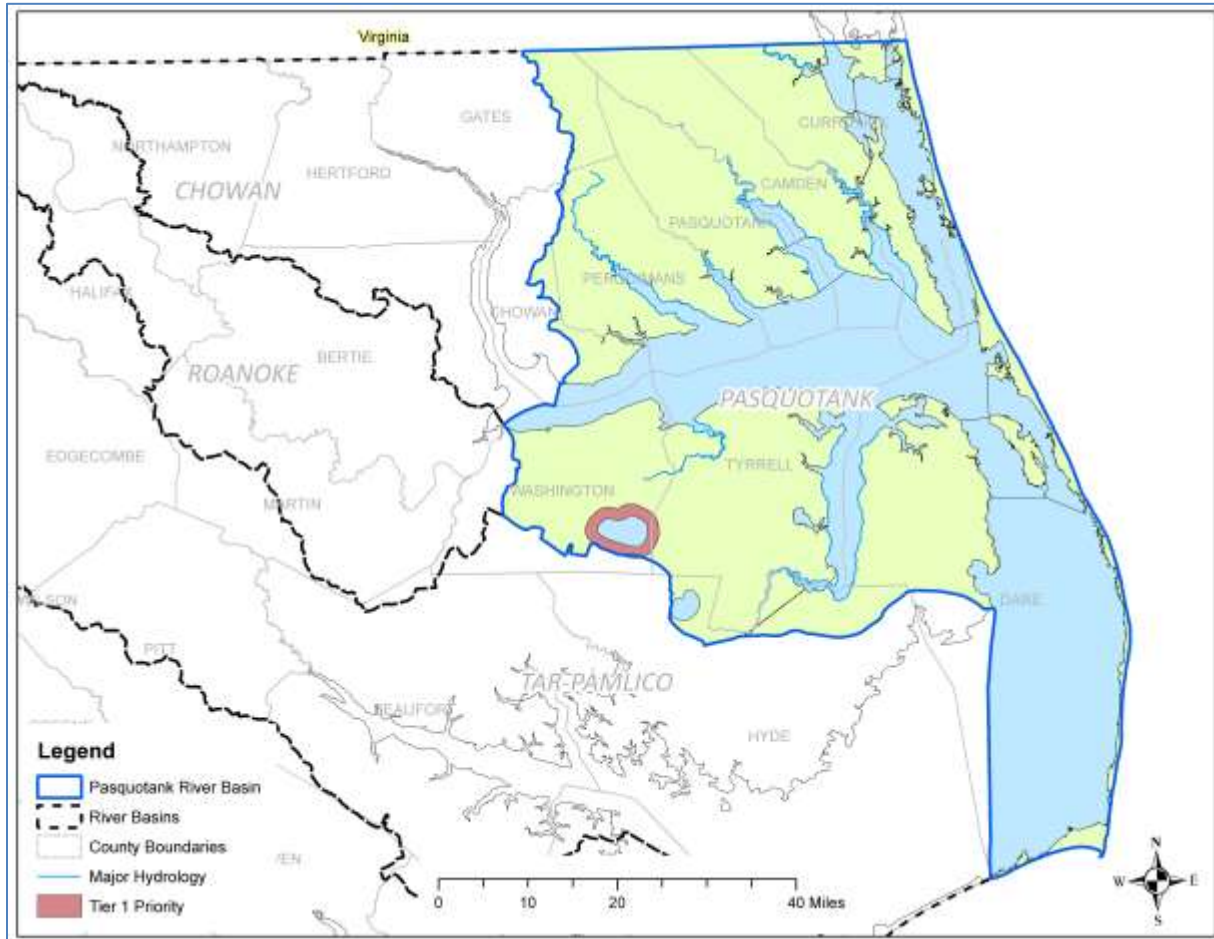
There are 25 permitted Concentrated Animal Feeding Operations (CAFOs) in the basin, with 60 associated waste lagoons. Waste from these sites is a source of high levels of nutrients (e.g., nitrogen and phosphorus) (NCDWR 2015b). Animal-waste lagoons and spray fields that discharge nutrients and bacteria contamination near or into aquatic environments through runoff, percolation into groundwater, and volatilization of ammonia and the release of bacterial contamination can significantly degrade water quality and endanger health (Mallin 2003; Mallin and Cahoon 2003).

It is important to note that all waters in the state are rated as impaired based on a state-wide fish consumption advisory for mercury contamination. Waters are assessed to determine how well they are meeting classification standards and are given a rating to indicate whether they meet these standards. In some cases, waters may not be assessed or rated, or data is not available for the waterbody to be rated (NCDWR 2007c). Detailed information on water quality parameters in the basin is available online from the NCDWR Basin Planning Branch (<http://portal.ncdenr.org/web/wq/ps/bpu>).

#### **4.5.14.5 Recommendations**

Conservation priorities that apply statewide to all river basins are presented in Section 4.5.3.3. Priorities identified in the Pasquotank River Basin are shown in Figure 4.5.14.2 and are included in Appendix J.

Figure 4.5.14.2 Location of priority watersheds in the Pasquotank River Basin.



### Basin Specific Recommendations

**Surveys.** General surveys are needed to complete primary distributional status for SGCN and other priority species (see Table 4.5.14.2). Our knowledge of aquatic species distributions in the basin is inadequate; general surveys are needed throughout much of the Pasquotank River Basin. We also have a poor understanding of life history and habitat use for many species, knowledge that is critical for managing these populations. We have difficulty monitoring known populations of rare species at regular intervals, which is needed to track changes in abundance and habitat quality. In addition, there are few long-term data sets or monitoring sites. Distributional surveys of invasive species (e.g., Flathead Catfish, Red Swamp Crayfish) are also needed.

- Fishes – determine distribution and status of priority species (e.g., Banded Sunfish, Blackbanded Sunfish, and Ironcolor Shiner). In addition, conduct exploratory surveys for priority species that have a high potential of occurring in the river basin (e.g., Bridle Shiner), but are not currently known to occur in the river basin.

- Crayfishes – conduct baseline distribution surveys for all species that occur in the basin.
- Snails – conduct baseline distribution survey for all species that occur in the basin.

**Monitoring.** Long-term monitoring is critical to assessing species and ecosystem health over time and gauging the resilience of organisms to continued impacts to state waters. Studies should include identification of population trends, as well as assessment of impacts from conservation or development activities. These efforts will inform species and habitat management decisions. Long-term monitoring sites need to be identified and monitoring protocols developed for all priority species. Monitoring plans should be coordinated with other existing monitoring programs where feasible.

- Identify long-term monitoring sites and develop monitoring protocols for priority species (e.g., Banded Sunfish, Blackbanded Sunfish, Ironcolor Shiner, and Lake Phelps Killifish).

**Research.** Research topics that facilitate appropriate conservation actions include habitat use and preferences, reproductive behavior, fecundity, population dynamics and genetics, feeding, competition, and food web dynamics. Increased understanding of life histories and status helps determine the vulnerability of priority species to further imperilment, in addition to identifying possibilities for improved management and conservation. All studies should provide recommendations for mitigation and restoration. Formal descriptions for known or putative undescribed species and investigations aimed at resolving taxonomic status are needed.

- Study habitat use and life history characteristics of priority species (e.g., Banded Sunfish, Blackbanded Sunfish, Ironcolor Shiner, and Lake Phelps Killifish).
- Support taxonomic research for priority species (e.g., Lake Phelps Killifish).
- Support development of captive propagation techniques for priority species (e.g., Banded Sunfish, Blackbanded Sunfish, and Ironcolor Shiner).
- Support genetics research that informs augmentation policy for priority species (e.g., Banded Sunfish, Blackbanded Sunfish, and Ironcolor Shiner).
- Determine impacts of nonnative species on priority species (e.g., Red Swamp Crawfish).

In addition to the SGCN species found in the basin (see Table 4.5.14.2), a list of knowledge-gap priority species is provided in Table 4.5.14.3.

**Table 4.5.14.3 Knowledge-gap priority species in the Pasquotank River Basin.**

Taxa Group	Scientific Name	Common Name	Federal/State Listing Status*
FISH	<i>Fundulus diaphanus</i>	Banded Killifish	
	<i>Lepisosteus osseus</i>	Longnose Gar	
	<i>Petromyzon marinus</i>	Sea Lamprey	
MUSSEL	<i>Corbicula fluminea</i>	Asian Clam	
	<i>Utterbackia imbecillis</i>	Paper Pondshell	

\*See Section 4.5.3.

**Management Practices.** Management practices that reduce impacts and work synergistically with other conservation actions are needed to enhance the resilience of natural resources. Particular needs include preserving biodiversity, protecting native populations and their habitats, and improving degraded habitats. In addition, education about, and regulation and prevention of the introduction and spread of exotic or invasive species are vital.

- Support efforts to restore the native aquatic community (e.g., reintroduction or augmentation).
- Support acquisition of land that is adjacent to current conservation holdings or priority watersheds.
- Support other regulatory agencies to minimize impacts on species and habitats.

**Conservation Programs and Partnerships.** Conservation programs, incentives, and partnerships should be utilized to the fullest extent in order to preserve high-quality resources and protect important natural communities. Protective measures that utilize existing regulatory frameworks to protect habitats and species should be incorporated where applicable. Land conservation or preservation can serve numerous purposes in the face of anticipated climate change, but above all, it promotes ecosystem resilience.

- Wetland and marsh restoration projects and shoreline stabilization are high priorities for areas prone to erosion from natural exposure or from heavy boat traffic (NCEEP 2009).
- The NCDMS has identified targeted local watersheds as restoration priorities in most river basins using 14-digit HUCs. Information about these priorities in the Pasquotank River Basin is available online <http://portal.ncdenr.org/web/eep/rbrps/pasquotank>.
-

## 4.5.15 Roanoke River Basin

### 4.5.15.1 River Basin Description

The Roanoke River Basin is an Atlantic Slope basin with headwaters that begin in the Mountains of Virginia and flow eastward to drain into the Albemarle Sound in North Carolina. The entire basin is approximately 9,766 square miles and in North Carolina it covers 3,493 square miles, making it the sixth largest river basin in the state. The Roanoke River carries the most water and has the widest floodplain (up to 5 miles wide in parts) of any North Carolina river.

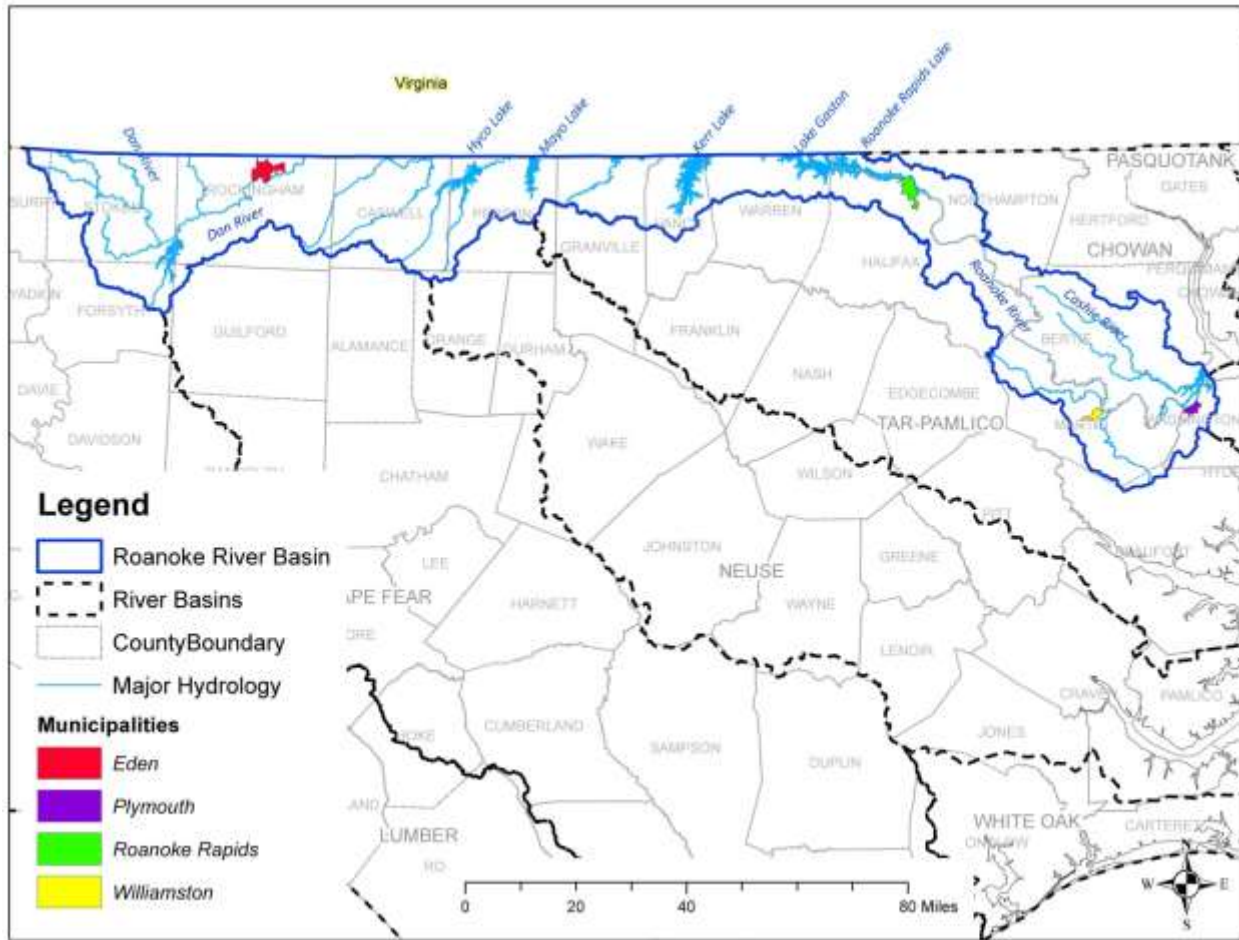
There are 8,439 freshwater stream miles, 35,955 acres of freshwater lakes and impoundments, and approximately 4.2 miles of coastline in the basin (NCDWR 2015d). Major tributaries to the Roanoke River include the Dan River, Mayo River, Smith River, Country Line Creek, Hyco Creek/River, Cashie River, and Conoho Creek. Major impoundments include the John H. Kerr Reservoir, Hyco Lake, Lake Gaston, and Belews Lake.

The NC portion has two distinct parts: the western section in the Piedmont ecoregion, which includes the area above Roanoke Rapids Dam, and the eastern section in the Coastal Plain ecoregion, which begins below Roanoke Rapids Dam. The upper Dan River watershed in western North Carolina shows characteristics of both the Mountain and Piedmont ecoregions, with fairly steep topography typical of Mountain headwaters. The Piedmont portion features rolling hills and is underlain with crystalline or sedimentary rocks and many tributary streams that carry large sediment bed loads. The transition zone between the Piedmont and Coastal Plain occurs below Roanoke Rapids Lake, with the lower 60 miles of river within the Coastal Plain. The Coastal Plain portion features a flat topography and is underlain by sand, silt, clay, and limestone.

Land use in the basin is approximately 51% forested, 13% wetland, 7% urban or developed, 6% grassland, and 20% agricultural (MRLC 2011; Jin et al. 2013). There are several federal- and state-owned public lands in the basin, including over 1.14 million acres of game lands (Caswell, Bertie County, Roanoke River, Tillery), 32,751 acres of state and federal park lands (Hanging Rock State Park, Kerr Lake Recreation Area), and 29,960 acres of Roanoke River National Wildlife Refuge.

There are 34 municipalities within the 17 counties covered by the basin. The most populated areas are located northeast of the Greensboro/Winston-Salem area and around the larger municipalities in the basin such as Roanoke Rapids, Eden, Williamston, and Plymouth. Figure 4.5.15.1 shows the location of the Roanoke River Basin.

Figure 4.5.15.1 Location of the Roanoke River Basin.



#### 4.5.15.2 Aquatic Resource Conditions

There are about 3,631 miles of freshwater streams in the basin that have been classified by NCDWR for best uses (NCDWQ 2015d). According to National Hydrography Dataset, there are 1,476 estuarine acres and nearly 7 miles of coastal line in the basin (USEPA 2014b; Jin et al. 2013). Table 4.5.15.1 provides information on water quality classifications and use-support ratings in the basin.

**Table 4.5.15.1 Water quality classifications and use ratings in the Roanoke River Basin.**

Classifications	Freshwater Miles	Percent (Basin Waters)	Freshwater Acres	Percent (Basin Waters)
Total Basin Waters	8,439	-	37,927	-
Classified Waters	3,631	43	30,130	79
HQW	97	1	1,045	3
ORW	2	< 1	0	0
Use Ratings	Freshwater Miles	Percent (Monitored Waters)	Freshwater Acres	Percent (Monitored Waters)
Total Monitored	2,204	-	37,543	-
Supporting	739	34	29,136	78
Impaired	68	3	855	2
Not Rated	15	< 1	6,585	18
No Data	1,382	62	938	2

There are Outstanding Resource Water (ORW) Special Management Strategy Areas (SMSAs) in the basin for the Cascade Creek and Indian Creek areas (506 acres) (NCDWR 2015c). These areas require site-specific provisions to protect resource values (no new discharges or expansion of existing discharges) (NCAC).

Another supplemental classification is NCDWR’s trout water designation (Tr), which protects freshwaters for natural propagation of trout and survival of stocked trout on a year-round basis. There are about 120 miles of streams in the Roanoke River Basin designated Tr. This is not the same as the Commission’s designated Public Mountain Trout Waters, which is used to designate waters that support trout and are open to public fishing.

**4.5.15.3 Aquatic Species**

There are 28 SGCN in the basin: one crayfish species, 20 fish species, and seven mussel species. Appendix G provides a list of SGCN and other priority species for which there are knowledge gaps or management concerns. Appendix H identifies SGCN associated with aquatic communities found in this river basin. Table 4.5.15.2 identifies the SGCN found in the Roanoke River Basin.

**Table 4.5.15.2 SGCN in the Roanoke River Basin.**

Taxa Group	Scientific Name	Common Name	Federal/State Listing Status*
CRAYFISH	<i>Orconectes virginianus</i>	Chowanoke Crayfish	- /SC
	<i>Acipenser brevirostrum</i>	Shortnose Sturgeon	E/E
	<i>Acipenser oxyrinchus</i>	Atlantic Sturgeon	E/E
	<i>Ambloplites cavifrons</i>	Roanoke Bass	
	<i>Ameiurus brunneus</i>	Snail Bullhead	
	<i>Ameiurus platycephalus</i>	Flat Bullhead	
	<i>Carpoides sp. cf. cyprinus</i>	A Carpsucker	
	<i>Cottus caeruleomentum</i>	Blue Ridge Sculpin	- /SC
	<i>Enneacanthus chaetodon</i>	Blackbanded Sunfish	
	<i>Enneacanthus obesus</i>	Banded Sunfish	
FISH	<i>Etheostoma collis</i>	Carolina Darter	
	<i>Exoglossum maxillingua</i>	Cutlips Minnow	- /SC
	<i>Hypentelium roanokense</i>	Roanoke Hog Sucker	
	<i>Lampetra aepyptera</i>	Least Brook Lamprey	- /T
	<i>Moxostoma ariommum</i>	Bigeye Jumprock	- /T
	<i>Moxostoma pappillosum</i>	V-lip Redhorse	
	<i>Notropis chalybaeus</i>	Ironcolor Shiner	
	<i>Noturus gilberti</i>	Orange-fin Madtom	- /E
	<i>Percina rex</i>	Roanoke Logperch	E/E
	<i>Salvelinus fontinalis</i>	Brook Trout (Native)	
<i>Thoburnia hamiltoni</i>	Rustyside Sucker	- /E	



Taxa Group	Scientific Name	Common Name	Federal/State Listing Status*
	<i>Alasmidonta undulata</i>	Triangle Floater	- /T
	<i>Anodonta implicata</i>	Alewife Floater	- /T
	<i>Fusconaia masoni</i>	Atlantic Pigtoe	- /E
MUSSEL	<i>Lampsilis cariosa</i>	Yellow Lampmussel	- /E
	<i>Lasmigona subviridis</i>	Green Floater	- /E
	<i>Pleurobema collina</i>	James Spiny mussel	E/E
	<i>Villosa constricta</i>	Notched Rainbow	- /SC

\*See Section 4.5.3.

#### 4.5.15.4 Threats Affecting Aquatic Species

Large reservoirs in the Roanoke River Basin include Hyco, Mayo, Kerr, and Lake Gaston. The Mayo and Hyco reservoirs provide waters for cooling Duke Energy’s coal-fired power plants. Hyco Lake has been listed on the state’s impaired waters list for exceeding thresholds for mercury. Freshwater streams in the eastern portion of the basin are heavily used by anadromous fishes, and impoundments are barriers to movement between coastal and upstream freshwater spawning habitats.

According to an NCDENR dam inventory (NCDEMLR 2014) there are 487 man-made impoundments and ponds in the basin. While most are used for recreation, flood control or stormwater management, irrigation, or water supply, five are licensed for hydroelectric energy production. These can physically alter instream habitat, change flow regimes, and often reduce DO levels. Water withdrawals for irrigation and similar uses further change flow patterns and reduce the quality/quantity of the habitat available for aquatic species (NCDWQ 2002).

There are 37 permitted Concentrated Animal Feeding Operations (CAFOs) for beef and dairy cattle and swine production in the basin with 54 waste lagoons associated with the facilities (NCDENR 2015b). Waste from these sites contains high levels of nutrients (e.g., nitrogen and phosphorus) in addition to fecal coliform bacteria and any chemical compounds, such as antibiotics or hormone products used in commercial feeding operations (NCDWR 2015b). Animal-waste lagoons and spray fields that discharge near or into aquatic environments through runoff, percolation into groundwater, and volatilization of ammonia and the release of bacterial

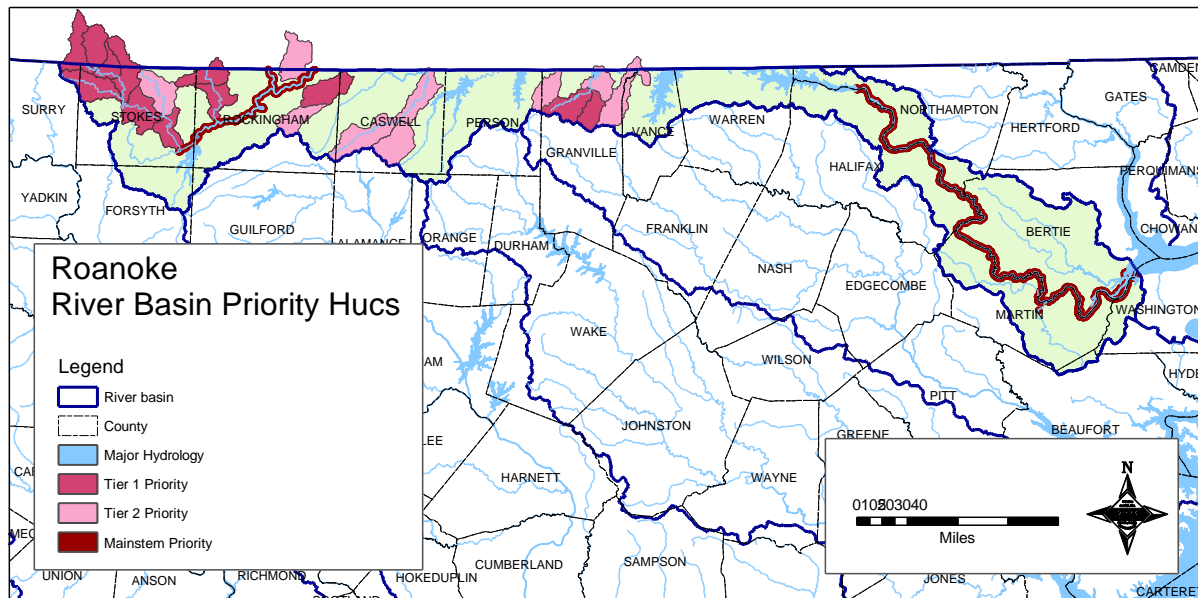
contamination can significantly degrade water quality and endanger human and animal health (Mallin 2003; Mallin and Cahoon 2003).

Point sources of water pollution include industrial and municipal discharges that contribute toxic compounds and elements such as ammonia, chlorine, and mercury. Waters in Welch Creek and Batchelor Bay in the eastern part of the basin are rated impaired for dioxin contamination. Forest clearing and agricultural uses are the main sources of nonpoint source in much of the basin.

#### 4.5.15.5 Recommendations

Conservation priorities that apply statewide to all river basins are presented in Section 4.5.3.3. Priorities identified in the Roanoke River Basin are shown in Figure 4.5.15.2 and are included in Appendix J.

**Figure 4.5.15.2 Location of priority watersheds in the Roanoke River Basin**



#### Basin Specific Recommendations

**Surveys.** General surveys are needed to complete primary distributional status for SGCN and other priority species (see Table 4.5.15.1).

- Fishes – determine distribution and status of priority species (e.g., Bigeye Jumprock, Black Banded Sunfish, Cutlips Minnow, Ironcolor Shiner, Least Brook Lamprey, Orangefin Madtom, Roanoke Logperch, and Rustyside Sucker). In addition, conduct exploratory surveys for priority species that have a high potential of occurring in the river basin (e.g., Bridle Shiner), but are not currently known to occur in the river basin.

- Mussels – determine distribution and status of priority species (e.g., Alewife Floater, Atlantic Pigtoe, Green Floater, and James Spiny mussel).
- Crayfishes – determine distribution and status of priority species (e.g., Carolina Ladle Crayfish).
- Snails – conduct baseline distribution surveys for all species that occur in the basin.

**Monitoring.** Long-term monitoring is critical to assessing species and ecosystem health over time and gauging the resilience of organisms to continued impacts to state waters. Studies should include identification of population trends, as well as assessment of impacts from conservation or development activities. These efforts will inform species and habitat management decisions. Long-term monitoring sites need to be identified and monitoring protocols developed for all priority species. Monitoring plans should be coordinated with other existing monitoring programs where feasible.

- Identify long-term monitoring sites and develop monitoring protocols for priority species (e.g., Bigeye Jumprock, Chowanoke Crayfish, Green Floater, Ironcolor Shiner, Orangefin Madtom, and Roanoke Logperch).

**Research.** Research topics that facilitate appropriate conservation actions include habitat use and preferences, reproductive behavior, fecundity, population dynamics and genetics, feeding, competition, and food web dynamics. Increased understanding of life histories and status helps determine the vulnerability of priority species to further imperilment, in addition to identifying possibilities for improved management and conservation. All studies should provide recommendations for mitigation and restoration. Formal descriptions for known or putative undescribed species and investigations aimed at resolving taxonomic status are needed. In addition to the SGCN species found in the basin (see Table 4.5.15.2), a list of knowledge-gap priority species is provided in Table 4.5.15.3.

- Study habitat use and life history characteristics of priority species (e.g., Bigeye Jumprock, Chowanoke Crayfish, Green Floater, Least Brook Lamprey, Roanoke Logperch, Triangle Floater, and V-lip Redhorse).
- Support taxonomic research for priority species (e.g., *Cambarus sp. C* complex and the mussel genus *Elliptio*).
- Support development of captive propagation techniques for priority species (e.g., Green Floater, Ironcolor Shiner, Orangefin Madtom, Roanoke Logperch, and Triangle Floater).
- Support genetics research that informs augmentation policy for priority species (e.g., Atlantic Pigtoe, Orangefin Madtom, Green Floater, Ironcolor Shiner, James Spiny mussel, Triangle Floater, and Roanoke Logperch).
- Determine impacts of nonnative species on priority species (e.g., Japanese Mysterysnail, Virile Crayfish, and Flathead Catfish).

**Table 4.5.15.3 Knowledge Gap priority species in the Roanoke River Basin.**

Taxa Group	Scientific Name	Common Name	Federal/ State Listing Status*
AQ SNAIL	<i>Cipangopaludina japonica</i>	Japanese Mysterysnail	
CRAYFISH	<i>Cambarus davidi</i>	Carolina Ladle Crayfish	
	<i>Chrosomus oreas</i>	Mountain Redbelly Dace	
	<i>Etheostoma podostemone</i>	Riverweed Darter	- /SC
	<i>Etheostoma vitreum</i>	Glassy Darter	
	<i>Fundulus diaphanus</i>	Banded Killifish	
	<i>Lepisosteus osseus</i>	Longnose gar	
	<i>Moxostoma cervinum</i>	Blacktip Jumprock	
	<i>Nocomis raneyi</i>	Bull Chub	
	<i>Percina nevisense</i>	Chainback Darter	
	<i>Percina roanoka</i>	Roanoke Darter	
	<i>Petromyzon marinus</i>	Sea Lamprey	
	<i>Corbicula fluminea</i>	Asian Clam	
	<i>Elliptio fisheriana</i>	Northern lance	
	<i>Elliptio icterina</i>	Variable Spike	
FISH	<i>Elliptio roanokensis</i>	Roanoke Slabshell	- /T
	<i>Lampsilis radiata</i>	Eastern Lampmussel	- /T
	<i>Ligumia nasuta</i>	Eastern Pondmussel	- /T
	<i>Pyganodon cataracta</i>	Eastern Floater	
	<i>Strophitus undulatus</i>	Creeper	- /T
	<i>Uniomerus carolinianus</i>	Florida Pondhorn	
	<i>Utterbackia imbecillis</i>	Paper Pondshell	
MUSSEL			

Taxa Group	Scientific Name	Common Name	Federal/ State Listing Status*
------------	-----------------	-------------	--------------------------------

\*See Section 4.5.3.

**Management Practices.** Management practices that reduce impacts and work synergistically with other conservation actions are needed to enhance the resilience of natural resources. Particular needs include preserving biodiversity, protecting native populations and their habitats, and improving degraded habitats. In addition, education about, and regulation and prevention of the introduction and spread of exotic or invasive species are vital.

- Support efforts to restore the native aquatic community through reintroduction or augmentation.
- Support acquisition of land that is adjacent to current conservation holdings or priority watersheds.
- Support other regulatory agencies to minimize impacts on species and habitats.

**Conservation Programs and Partnerships.** Conservation programs, incentives, and partnerships should be utilized to the fullest extent in order to preserve high-quality resources and protect important natural communities. Protective measures that utilize existing regulatory frameworks to protect habitats and species should be incorporated where applicable. Land conservation or preservation can serve numerous purposes in the face of anticipated climate change, but above all, it promotes ecosystem resilience.

- Work with and promote existing programs that help farmers reduce sedimentation/ erosion (e.g., install fences to keep livestock out of streams, improve tilling practices) as well as reduce pesticide and herbicide use.
- Support stormwater management and wastewater treatment plant improvements and upgrades.

## 4.5.16 Savannah River Basin

### 4.5.16.1 River Basin Description

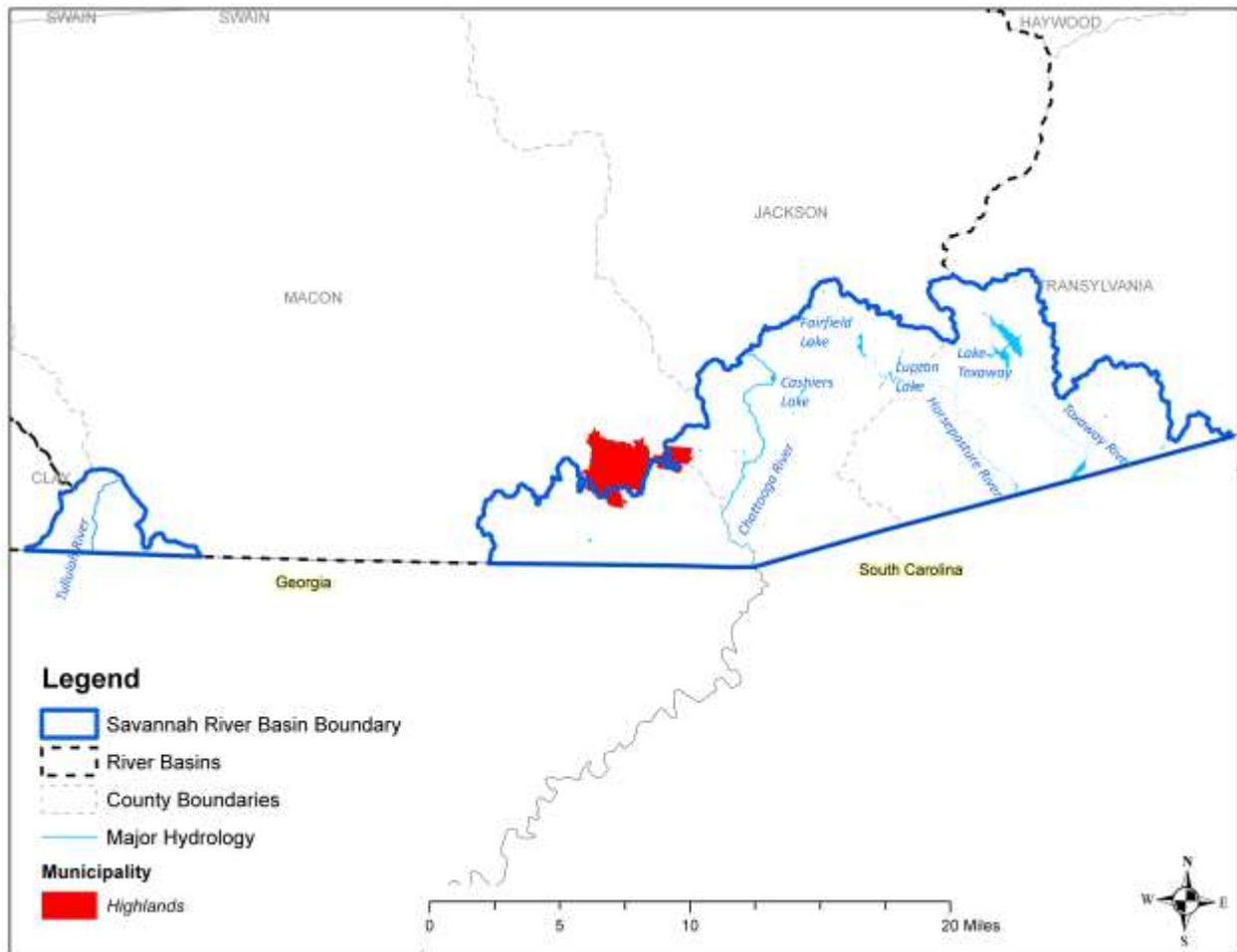
The headwaters of the Savannah River Basin begin along the eastern slopes of the Blue Ridge Mountains and flow south through Georgia and South Carolina to empty into the Atlantic Ocean. Only 2% of the total Savannah River Basin is within North Carolina. The basin encompasses 172 square miles, making it the smallest of the state's river basins. The North Carolina portion has approximately 176 miles of streams and 1,366 reservoir acres.

Streams in the North Carolina portion of the basin are part of the Tugaloo River and Seneca River subbasins; however, both of these named rivers begin outside the state. Major tributaries of the Tugaloo in North Carolina are the Overflow and Big creeks, and the Chattooga River. Major tributaries of the Seneca River in North Carolina include the Toxaway, Horsepasture, Thompson, and Whitewater rivers.

Land use in the basin is 91% forested, 1% agricultural, 7% urban or developed, and less than 1% grassland and wetland (MRLC 2011; Jin et al. 2013). A significant portion of the basin is publicly owned land, primarily Nantahala National Forest (189,060 acres), Pisgah National Forest (107,111 acres), NCWRC game lands (nearly 3,000 acres), and Gorges State Park (7,640 acres).

The basin encompasses all or part of four counties (Clay, Jackson, Macon, and Transylvania) and has one sizable municipality (Highlands). Figure 4.5.16.1 depicts the location of the basin.

**Figure 4.5.16.1 Location of the Savannah River Basin.**



#### **4.5.16.2 Aquatic Resource Conditions**

Water quality is generally good for areas where data are available; however, there are problems in parts of the basin (described below), and the lack of data for nearly half the basin provides an unclear assessment of overall water quality. There are more than 320 miles of freshwater streams in the basin that have been classified by NCDWR for best uses (NCDWQ 2012g, 2015d,h).

Water quality in the Savannah River Basin is excellent in major streams and most small headwater streams. There are 211 miles and 619 acres of NCDWR designated Trout waters (Tr) in the basin. Most of the Tugaloo River tributaries in North Carolina and four miles of the Horsepasture River are designated Outstanding Resource Waters (ORW), and portions of Bearwallow Creek and Whitewater River are designated High-Quality Waters (HQW). The requirements for classification as ORW are more stringent than those for HQW and in some circumstances, the unique characteristics of the resources require that a specialized management strategy be developed (NCDWQ 2015d).

Table 4.5.16.1 provides information on water quality classifications and use-support ratings in the basin.

**Table 4.5.16.1 Water quality classifications and use ratings in the Savannah River Basin.**

<b>Classifications</b>	<b>Freshwater Miles</b>	<b>Percent (Basin Waters)</b>	<b>Freshwater Acres</b>	<b>Percent (Basin Waters)</b>
Total Basin Waters	323	-	875	-
Classified Waters	260	81	638	73
HQW	21	7	0	0
ORW	41	13	24	3
<b>Use Ratings</b>	<b>Freshwater Miles</b>	<b>Percent (Monitored Waters)</b>	<b>Freshwater Acres</b>	<b>Percent (Monitored Waters)</b>
Total Monitored	195	-	691	-
Supporting	52	27	0	0
Impaired	1	< 1	0	0
Not Rated	3	< 1	0	0
No Data	139	71	691	100

There are several small reservoirs, including Cashiers Reservoir, Fairfield Reservoir, and Toxaway Reservoir, and many smaller ponds associated with golf courses and second home developments in the Cashiers/Highlands area.

#### **4.5.16.3 Aquatic Species**

There are nine SGCN in the basin: two crayfish species and seven freshwater fish species. Appendix G provides a list of SGCN and other priority species for which there are knowledge gaps or management concerns. Appendix H identifies SGCN associated with aquatic communities found in this river basin. Table 4.5.16.2 identifies the priority species found in the Savannah River Basin.



**Table 4.5.16.2 SGCN in the Savannah River Basin.**

<b>Taxa Group</b>	<b>Scientific Name</b>	<b>Common Name</b>	<b>Federal/State Listing Status*</b>
CRAYFISH	<i>Cambarus chaugaensis</i>	Chauga Crayfish	- /SC
	<i>Cambarus reburrus</i>	French Broad River Crayfish	
FISH	<i>Ameiurus brunneus</i>	Snail Bullhead	
	<i>Ameiurus platycephalus</i>	Flat Bullhead	
	<i>Etheostoma inscriptum</i>	Turquoise Darter	- /T
	<i>Hybopsis rubifrons</i>	Rosyface Chub	- /T
	<i>Notropis lutipinnis</i>	Yellowfin Shiner	- /SC
	<i>Percina nigrofasciata</i>	Blackbanded Darter	- /T
	<i>Salvelinus fontinalis</i>	Brook Trout (Native)	
*See Section 4.5.3.			

#### **4.5.16.4 Threats Affecting Aquatic Species**

While much of the North Carolina portion of the basin is in national forest and state-owned lands, development is increasing on private lands. Nonpoint source problems (primarily erosion and sedimentation) from land clearing, removal of riparian vegetation, and rural roads are potential problems. Nutrient enrichment may also be a problem (NCDWQ 2012g).

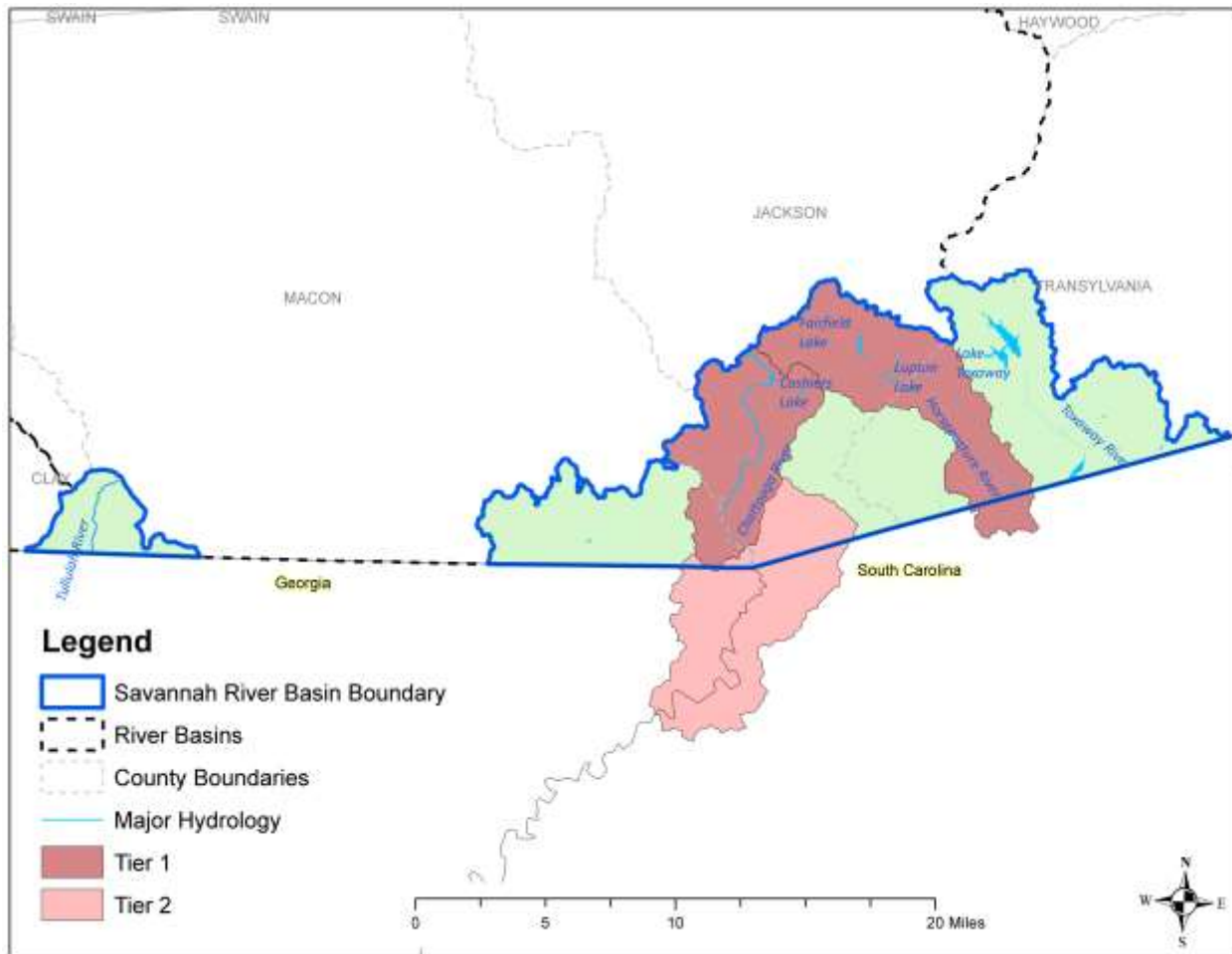
According to an NCDENR dam inventory (NCDEMLR 2014), there are 49 impoundments in the basin. Most are small privately owned lakes used for recreation, and these small impoundments fragment headwater habitats, contribute to temperature pollution, and can be a source of nonnative introductions. All of the major tributaries in North Carolina are upstream from major impoundments in Georgia and South Carolina that isolate them from the rest of the basin. Short reaches of the Horsepasture and Toxoway rivers are impounded just inside the North Carolina border (Lake Jocassee, Duke Energy).

Little is known of the extent to which nonnative aquatic species have become established in the Savannah River Basin in North Carolina. Nonnative vegetation can also negatively impact native aquatic animal communities. This includes both aquatic and riparian plant species and nonnative plant pathogens that can alter riparian vegetation and affect aquatic habitats (e.g., Hemlock Woolly Adelgid).

#### **4.5.16.5 Recommendations**

Conservation priorities that apply statewide to all river basins are presented in Section 4.5.3.3. Priorities identified in the Savannah River Basin are shown in Figure 4.5.16.2 and are included in Appendix J.

Figure 4.5.16.2 Location of priority HUC12 watersheds in the Savannah River Basin.



### Basin Specific Recommendations

**Distributional Surveys.** General surveys are still needed to complete primary distributional status for SGCN and other priority species (see Table 4.5.16.2).

- Snails – complete primary distribution inventories; determine potential habitats and distribution surveys for hydrobiids.
- Determine distribution of nonnative species.

**Monitoring.** Long-term monitoring is critical to assessing species and ecosystem health over time and gauging the resilience of organisms to continued impacts to state waters. Studies should include identification of population trends, as well as assessment of impacts from conservation or development activities. These efforts will inform species and habitat management decisions. Long-term monitoring sites need to be identified and monitoring

protocols developed for all priority species. Monitoring plans should be coordinated with other existing monitoring programs where feasible.

- Continue periodic monitoring of priority areas and species.

**Research.** Research topics that facilitate appropriate conservation actions include habitat use and preferences, reproductive behavior, fecundity, population dynamics and genetics, feeding, competition, and food web dynamics. Increased understanding of life histories and status helps determine the vulnerability of priority species to further imperilment, in addition to identifying possibilities for improved management and conservation. All studies should provide recommendations for mitigation and restoration. Formal descriptions for known or putative undescribed species and investigations aimed at resolving taxonomic status are needed.

- Resolve taxonomic problems with crayfishes.
- Investigate impacts of fragmentation on priority species.

**Management Practices.** Management practices that reduce impacts and work synergistically with other conservation actions are needed to enhance the resilience of natural resources. Particular needs include preserving biodiversity, protecting native populations and their habitats, and improving degraded habitats. In addition, education about, and regulation and prevention of the introduction and spread of exotic or invasive species are vital.

- Support conservation and restoration of streams and riparian zones in priority areas.
- Incorporate management goals for aquatic community conservation and enhancement planning for Gorges State Park and Toxaway Game Lands.
- Prioritize education and other measures to prevent the introduction or spread of invasive nonnative species, particularly crayfishes.

**Conservation Programs and Partnerships.** Conservation programs, incentives, and partnerships should be utilized to the fullest extent in order to preserve high-quality resources and protect important natural communities. Protective measures that utilize existing regulatory frameworks to protect habitats and species should be incorporated where applicable. Land conservation or preservation can serve numerous purposes in the face of anticipated climate change, but above all, it promotes ecosystem resilience.

- Support the Watershed Restoration Plan (WRP) developed by NCDMS for the Savannah River Basin (NCWRP 2001d).
- Cooperate with NC Division of Parks and Recreation (NCDPR), the US Forest Service (USFS), and NCWRC, who manage much of the basin in North Carolina.

## 4.5.17 Tar-Pamlico River Basin

### 4.5.17.1 River Basin Description

The Tar-Pamlico River Basin covers 6,148 square miles, making it the third largest river basin in North Carolina. It is one of only four river basins whose boundaries are located entirely within the state. The Tar River and its headwaters originate in Person, Granville, and Vance counties in the north central part of the Piedmont. It flows southeast until it reaches tidal waters near Washington and becomes the Pamlico River and empties into the Pamlico Sound. Major tributaries include Fishing Creek, Swift Creek, Cokey Swamp, Tranters Creek, and the Pungo River (NCDWR 2015d).

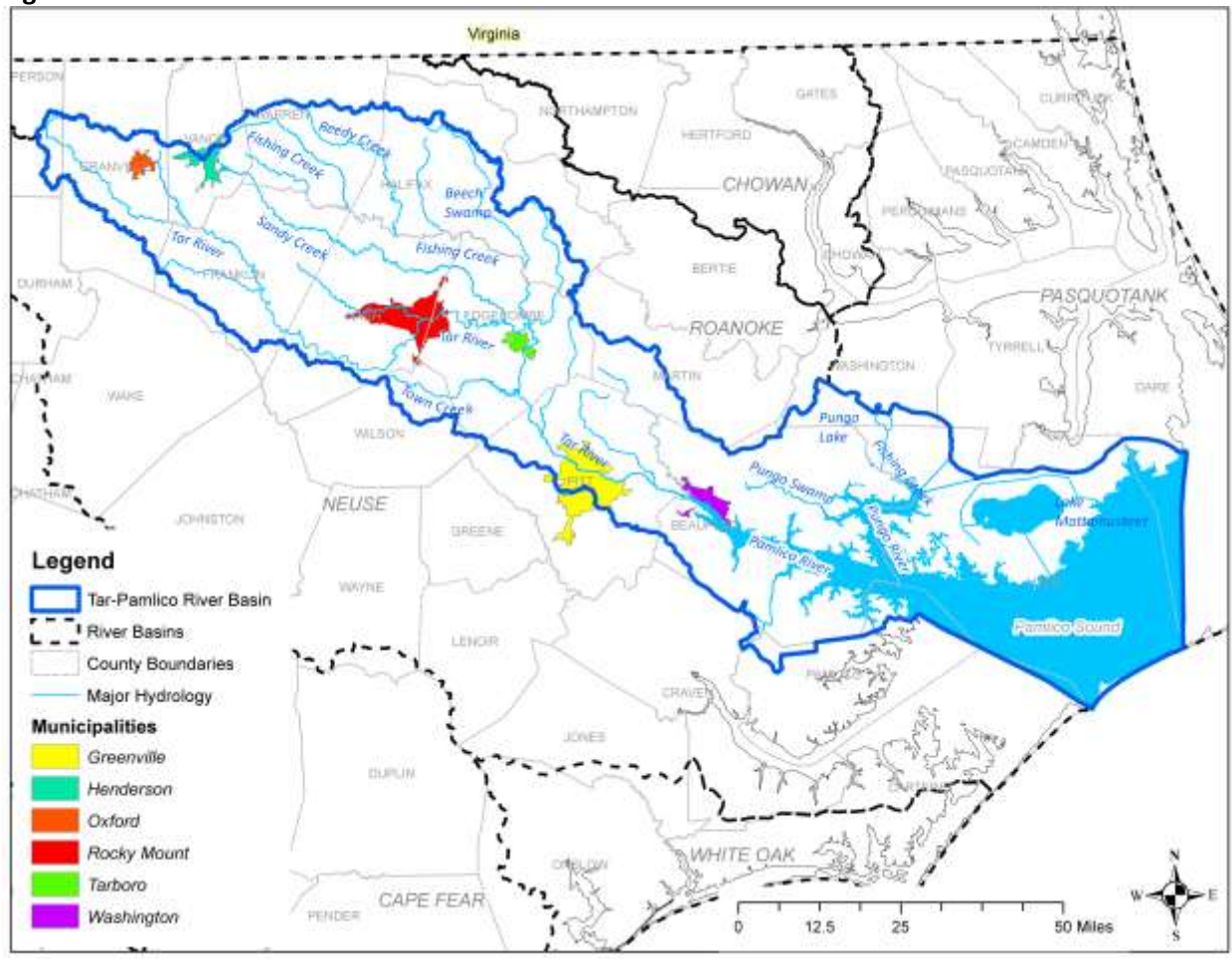
There are two distinct portions of the Tar-Pamlico River Basin: the upper one-fifth, which is in the Piedmont physiographic region, and the lower four-fifths, which is in the Coastal Plain physiographic region.

- The Piedmont portion, running from the river headwaters to the fall line, lies on the Carolina Slate Belt and Triassic Basin geologic units. This portion of the basin features low gradients with sluggish pools separated by riffles and occasional small rapids. Soils are highly erodible and are underlain by fractured rock formations that have limited water storage capacity. Streams in the Piedmont tend to have low summer flows and limited ability to assimilate oxygen-consuming wastes (NCDWQ 2014d).
- The Coastal Plain portion features slow-moving blackwater streams, low-lying swamps, and productive estuarine waters. The larger waterbodies are meandering, often lined with swamps and bottomland hardwoods, and have naturally low levels of DO and low pH. Soils are deep sands that have a high groundwater storage capacity. Natural lakes include the remnants of bay lakes in the lower Coastal Plain (NCDWQ 2014d).

Land use in the basin is approximately 26% forested, 22% agricultural, 18% wetland, 5% urban or developed, and 3% grassland (MRLC 2011; Jin et al. 2013). Publicly owned lands include nearly 38,000 acres of NCWRC game lands, three national wildlife refuges (Lake Mattamuskeet, Pocosin Lakes, and Swanquarter) and two state parks (Goose Creek and Medoc Mountain). North Carolina's largest lake, Lake Mattamuskeet, also is located in this basin.

The Tar-Pamlico River Basin contains all or parts of 19 counties and 52 municipalities of varying size, including Rocky Mount, Greenville, Henderson, Oxford, Tarboro, and Washington. Figure 4.5.17.1 depicts the location of the basin.

Figure 4.5.17.1 Location of the Tar-Pamlico River Basin.



#### 4.5.17.2 Aquatic Resource Conditions

There are numerous miles of streams and rivers, including small intermittent and ephemeral streams, and numerous acres of freshwater and estuarine wetland communities in the basin. Waters of the state are assessed by NCDWR to determine if they are meeting classification standards and are given a rating that indicates whether they meet these standards. In some cases, waters may not be assessed or rated, or data is not available for the waterbody to be rated.

Swanquarter Bay Refuge and Juniper Bay (and many of their tributaries), as well as parts of the Pamlico Sound, have supplemental classifications as High-Quality Waters (HQW) or Outstanding Resource Waters (ORW), because they either have excellent water quality or they are a significant resource to humans and/or wildlife (NCDWQ 2010). There are ORW Special Management Strategy Areas (SMSAs) in the basin for the Swift Creek area (116,782 acres) and Swanquarter Bay and Juniper Bay areas (28,536 acres) (NCDWR 2015c). These areas require site-specific provisions to protect resource values (no new discharges or expansion of existing discharges) (NCAC).

Table 4.5.17.1 provides information on water quality classifications and use support in the basin. Detailed information on water quality parameters in the basin is available online from the NCDWR Basin Planning Branch <http://portal.ncdenr.org/web/wq/ps/bpu>.

**Table 4.5.17.1 Water quality classifications and use ratings in the Tar-Pamlico River Basin.**

Classifications	Percent		Percent		Percent		Percent	
	Freshwater Miles	(Basin Waters)	Freshwater Acres	(Basin Waters)	Coastal Acres	(Basin Waters)	Coastal Miles	(Basin Waters)
Total Basin Waters	9,766	-	63,936	-	614,982	-	655	-
Classified Waters	4,871	50	48,080	75	809	< 1	-	-
HQW	635	7	99	< 1	536,602	87	-	-
ORW	231	2	0	0	24,178	4	-	-

Use Ratings	Percent		Percent		Percent		Percent	
	Freshwater Miles	(Monitored Waters)	Freshwater Acres	(Monitored Waters)	Coastal Acres	(Monitored Waters)	Coastal Miles	(Monitored Waters)
Total Monitored	2,544	-	3,978	-	663,501	-	17	-
Supporting	611	24	338	9	111,648	17	17	100
Impaired	152	6	32	1	65,353	10	-	-
Not Rated	376	15	817	20	0	0	-	-
No Data	1,405	55	2,790	70	486,500	73	-	-

The Pamlico Sound estuarine system is somewhat protected from oceanic influences because of the Outer Banks barrier islands. The estuary dynamics, including tidal, climatic, long retention time and nutrient loading conditions, enable eutrophication processes within the Pamlico River. During low-flow conditions, wind and tidal saltwater intrusion in the Tar River has been documented up to Greenville.

Due to excessive levels of nutrients resulting in massive algal blooms and fish kills, the entire Tar-Pamlico River Basin was designated as nutrient-sensitive water (NSW) in 1989. This designation resulted in the development and implementation of a nutrient management strategy to achieve a decrease in total nitrogen by 30% and no increase in total phosphorus loads compared to 1991 conditions.

There are no natural lakes in the Piedmont, but there are a few reservoirs that serve as water supplies and flood control structures. Old millponds and beaver impoundments are scattered across this region. The most recent version of the NCDENR dam inventory reports 255 registered impoundments in the Tar-Pamlico River Basin; 227 of these are listed as privately owned ponds or lakes used primarily for recreation (NCDEMLR 2014). Impoundments and reservoirs owned by local governments or agencies are used primarily for drinking water supply, recreation, or irrigation.

#### 4.5.17.4 Aquatic Species

There are 21 SGCN in the basin: one crayfish species, 11 freshwater or anadromous fish species, and nine mussel species. Appendix G provides a list of SGCN and other priority species for which there are knowledge gaps or management concerns. Appendix H identifies SGCN associated with aquatic communities found in this river basin. Table 4.5.17.2 identifies the SGCN found in the Tar-Pamlico River Basin.

**Table 4.5.17.2 SGCN in the Tar-Pamlico River Basin.**

Taxa Group	Scientific Name	Common Name	Federal/State Listing Status*
CRAYFISH	<i>Procambarus medialis</i>	Pamlico Crayfish	
	<i>Acipenser oxyrinchus</i>	Atlantic Sturgeon	E/E
	<i>Ambloplites cavifrons</i>	Roanoke Bass	
	<i>Ameiurus platycephalus</i>	Flat Bullhead	
	<i>Enneacanthus chaetodon</i>	Blackbanded Sunfish	
	<i>Enneacanthus obesus</i>	Banded Sunfish	
FISH	<i>Etheostoma collis</i>	Carolina Darter	
	<i>Lampetra aepyptera</i>	Least Brook Lamprey	T
	<i>Moxostoma pappillosum</i>	V-lip Redhorse	
	<i>Notropis chalybaeus</i>	Ironcolor Shiner	
	<i>Notropis volucellus</i>	Mimic Shiner	
	<i>Noturus furiosus</i>	Carolina Madtom	T

Taxa Group	Scientific Name	Common Name	Federal/State Listing Status*
	<i>Alasmidonta heterodon</i>	Dwarf Wedgemussel	E/E
	<i>Alasmidonta undulata</i>	Triangle Floater	T
	<i>Elliptio lanceolata</i>	Yellow Lance	E
	<i>Elliptio steinstansana</i>	Tar River Spiny mussel	E/E
MUSSEL	<i>Fusconaia masoni</i>	Atlantic Pigtoe	E
	<i>Lampsilis cariosa</i>	Yellow Lamp mussel	E
	<i>Lampsilis sp. 2</i>	Chameleon Lamp mussel	
	<i>Lasmigona subviridis</i>	Green Floater	E
	<i>Villosa constricta</i>	Notched Rainbow	SC

\*See Section 4.5.3.

In general, our knowledge of aquatic species distributions in the basin has improved through implementation of the priorities outlined in the 2005 WAP, which called for status, distribution, and life history surveys and population monitoring to be conducted in the basin. This knowledge has been critical in developing management strategies for these populations. Invasive species (e.g., Red Swamp Crayfish, Green Sunfish, Redear Sunfish, Channel and Flathead Catfish, Asian Clam) have become established in the Tar-Pamlico River Basin and continue to negatively impact native species populations (Fuller et al. 1999; Cooper 2005; NCWRC 2005).

#### 4.5.17.5 Threats Affecting Aquatic Species

Nutrient enrichment of the waterbodies within this basin continues to be the main water quality issue and the focus of regulatory- and strategy-related activities. Water quality standards have not been met in the Pamlico River Estuary even though the NSW strategy has been implemented by wastewater treatment plant dischargers, municipal stormwater programs, and agricultural programs. The trend analyses point toward a rise in organic nitrogen. This warrants identifying sources and reducing inputs of organic nitrogen throughout the basin. Potential sources that need more research include groundwater and atmospheric deposition (NCDWR 2014).



The Tar-Pamlico Basin Association (TPBA) currently has 16 members representing 20 discharge facilities that account for 98% of the known effluent flow to the basin. The remaining 2% of effluent flow is from 18 small facilities that have permit limits based on their size and capability. All National Pollutant Discharge Elimination System (NPDES) permitted facilities use 7Q10 standards (the lowest stream flow for seven consecutive days that would be expected to occur once in ten years) as critical flow in determining permit limits for non-carcinogen toxicants (USEPA 2013b). Low-flow conditions impact the ability of a stream to assimilate both point and nonpoint source pollutants. Droughts, as well as the demand on water resources, are likely to increase; therefore, the reevaluation of stream flow will become more critical to water quality in the future (NCDWR 2015d).

The progress achieved by the agriculture sector in implementing the Tar-Pamlico Agriculture Nutrient Control Strategy Rule is well documented in the Annual Agricultural Progress Reports submitted to the NCDENR Environmental Management Commission (EMC) every fall since 2003. As of 2002, the agriculture sector exceeded its collective 30% nutrient reduction goal, and in 2013, reported a 43% reduction in estimated nitrogen loss to the basin through the implementation of a combination of BMPs, crop shifts, fertilization rate reductions, and loss of overall cropland acres (NCDWR 2015d).

Nutrient stormwater controls are in place for only 54% of the basin. The Tar-Pamlico stormwater rule establishes nutrient export goals for new residential and commercial development projects within the planning and zoning jurisdictions of six of the largest and fastest-growing local municipalities and five counties within the basin. The municipalities are: Greenville, Henderson, Oxford, Rocky Mount, Tarboro, and Washington. The counties are: Beaufort, Edgecombe, Franklin, Nash, and Pitt. Each of these local governments has successfully implemented and managed its stormwater program since 2006 and continues to achieve nutrient export targets through a combination of on-site BMPs and off-site nutrient offsets (NCDWR 2014).

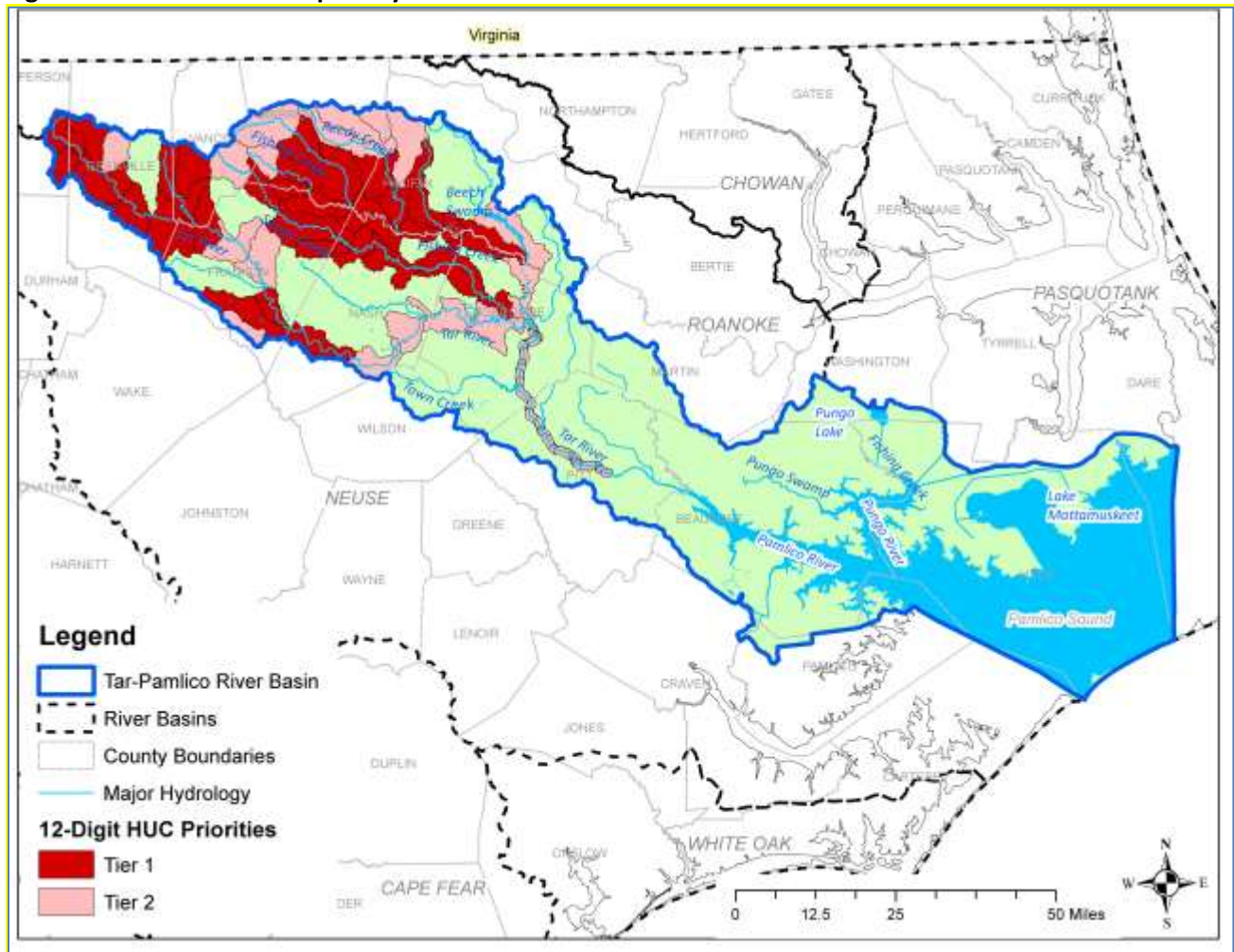
Overall water quality in the Fishing Creek watershed is considered excellent; however, nutrient data analysis conducted by NCDWR indicates an increase in nitrogen concentrations since 1991. This watershed is a NCDWR priority for aquatic threatened and endangered species protection.

The Upper Tar subbasin has and will likely continue to observe the largest population growth of any of the subbasins, due in large part to its proximity to Raleigh. As the population continues to increase in areas of the basin, the potential exists for the basin to become more vulnerable to water quantity demands and other water management issues.

#### **4.5.17.6 Recommendations**

Conservation priorities that apply statewide to all river basins are presented in Section 4.5.3.3. Priorities identified in the Tar-Pamlico River Basin are shown in Figure 4.5.17.2 and are included in Appendix J.

Figure 4.5.17.2 Location of priority watersheds in the Tar-Pamlico River Basin.



### Basin Specific Recommendations

**Surveys.** General surveys are needed to complete primary distributional status for SGCN and other priority species (see Table 4.5.17.1).

- Fishes – determine distribution and status of priority species (e.g., Banded Sunfish, Black Banded Sunfish, Carolina Madtom, Ironcolor Shiner, Least Brook Lamprey, Mimic Shiner, and V-lip Redhorse).
- In addition, conduct exploratory surveys for priority species that have a high potential of occurring in the river basin (e.g., Bridle Shiner), but are not currently known to occur.
- Mussels – determine distribution and status of priority species (e.g., Atlantic Pigtoe, Green Floater, Tar River Spiny mussel, Triangle Floater, and Yellow Lance).
- Crayfishes – determine distribution and status of priority species (e.g., Carolina Ladle Crayfish and Pamlico Crayfish).
- Snails – conduct baseline distribution surveys on all species that occur in the basin.

**Monitoring.** Long-term monitoring is critical to assessing species and ecosystem health over time and gauging the resilience of organisms to continued impacts to state waters. Studies should include identification of population trends, as well as assessment of impacts from conservation or development activities. These efforts will inform species and habitat management decisions. Long-term monitoring sites need to be identified and monitoring protocols developed for all priority species. Monitoring plans should be coordinated with other existing monitoring programs where feasible.

- Identify long-term monitoring sites and develop monitoring protocols for priority species (e.g., Atlantic Pigtoe, Carolina Madtom, Dwarf Wedgemussel, Green Floater, Ironcolor Shiner, and Yellow Lance).

**Research.** Research topics that facilitate appropriate conservation actions include habitat use and preferences, reproductive behavior, fecundity, population dynamics and genetics, feeding, competition, and food web dynamics. Increased understanding of life histories and status helps determine the vulnerability of priority species to further imperilment in addition to identifying possibilities for improved management and conservation. All studies should provide recommendations for mitigation and restoration. Formal descriptions for known or putative undescribed species, as well as investigations aimed at resolving taxonomic status are needed.

- Study habitat use and life history characteristics of priority species (e.g., Carolina Ladle Crayfish, Green Floater, Least Brook Lamprey, Triangle Floater, and V-lip Redhorse).
- Support taxonomic research for priority species (e.g., *Cambarus sp. C* complex, Chameleon Lampmussel, Mimic Shiner, and the mussel genus *Elliptio*).
- Support development of captive propagation techniques for priority species (e.g., Carolina Madtom, Green Floater, Ironcolor Shiner, and Triangle Floater).
- Support genetics research that informs augmentation policy for priority species (e.g., Atlantic Pigtoe, Carolina Madtom, Chameleon Lampmussel, Dwarf Wedgemussel, Green Floater, Ironcolor Shiner, Tar River Spinymussel, Triangle Floater, and Yellow Lance).
- Determine impacts of nonnative species on priority species (e.g., Red Swamp Crawfish and Flathead Catfish).

In addition to the SGCN species found in the basin (see Table 4.5.17.2), a list of knowledge-gap priority species is provided in Table 4.5.17.3.

**Table 4.5.17.3 Knowledge-gap priority species in the Tar-Pamlico River Basin.**

Taxa Group	Scientific Name	Common Name	Federal/State Listing Status*
CRAYFISH	<i>Cambarus davidi</i>	Carolina Ladle Crayfish	
FISH	<i>Chrosomus oreas</i>	Mountain Redbelly Dace	
	<i>Etheostoma vitreum</i>	Glassy Darter	
	<i>Fundulus diaphanus</i>	Banded Killifish	
	<i>Lepisosteus osseus</i>	Longnose Gar	

Taxa Group	Scientific Name	Common Name	Federal/State Listing Status*
	<i>Moxostoma cervinum</i>	Blacktip Jumprock	
	<i>Nocomis raneyi</i>	Bull Chub	
	<i>Percina nevisense</i>	Chainback Darter	
	<i>Percina roanoka</i>	Roanoke Darter	
	<i>Petromyzon marinus</i>	Sea Lamprey	
MUSSEL	<i>Corbicula fluminea</i>	Asian Clam	
	<i>Elliptio fisheriana</i>	Northern Lance	
	<i>Elliptio icterina</i>	Variable Spike	
	<i>Elliptio roanokensis</i>	Roanoke Slabshell	- /T
	<i>Lampsilis radiata</i>	Eastern Lampmussel	- /T
	<i>Ligumia nasuta</i>	Eastern Pondmussel	- /T
	<i>Pyganodon cataracta</i>	Eastern Floater	
	<i>Strophitus undulatus</i>	Creeper	- /T
	<i>Unio merus carolinianus</i>	Florida Pondhorn	
	<i>Utterbackia imbecillis</i>	Paper Pondshell	

\*See Section 4.5.3.

**Management Practices.** Management practices that reduce impacts and work synergistically with other conservation actions are needed to enhance the resilience of natural resources. Particular needs include preserving biodiversity, protecting native populations and their habitats, and improving degraded habitats. In addition, education about, and regulation and prevention of the introduction and spread of exotic or invasive species are vital.

- Support efforts to restore the native aquatic community through reintroduction or augmentation.
- Support acquisition of land that is adjacent to current conservation holdings or priority watersheds.
- Support other regulatory agencies to minimize impacts on species and habitats.

**Conservation Programs and Partnerships.** Conservation programs, incentives, and partnerships should be utilized to the fullest extent in order to preserve high-quality resources and protect important natural communities. Protective measures that utilize existing regulatory frameworks to protect habitats and species should be incorporated where applicable. Land conservation or preservation can serve numerous purposes in the face of anticipated climate change, but above all, it promotes ecosystem resilience.

- Guide academic research projects to help achieve specific conservation goals and objectives.
- Support the development and application of an aquatic nuisance species management plan with other agencies/groups.

- Address secondary and cumulative impacts upon water quality (buffer ordinances, water supply watershed protection, and headwaters protection).
- Work with and promote existing programs that help farmers reduce sedimentation/erosion (installing fences to keep livestock out of streams, improving tilling practices) as well as reduce pesticide and herbicide use.
- Support stormwater management and wastewater treatment plant improvements and upgrades.
- Develop and disseminate print media, including stand-alone documents, press releases, newspaper and magazine articles, and displays.
- Improve and maintain existing web resources (e.g., mussel, crayfish, and fish atlases)
- Continue to seek opportunities for direct outreach throughout the basin.

## 4.5.18 Watauga River Basin

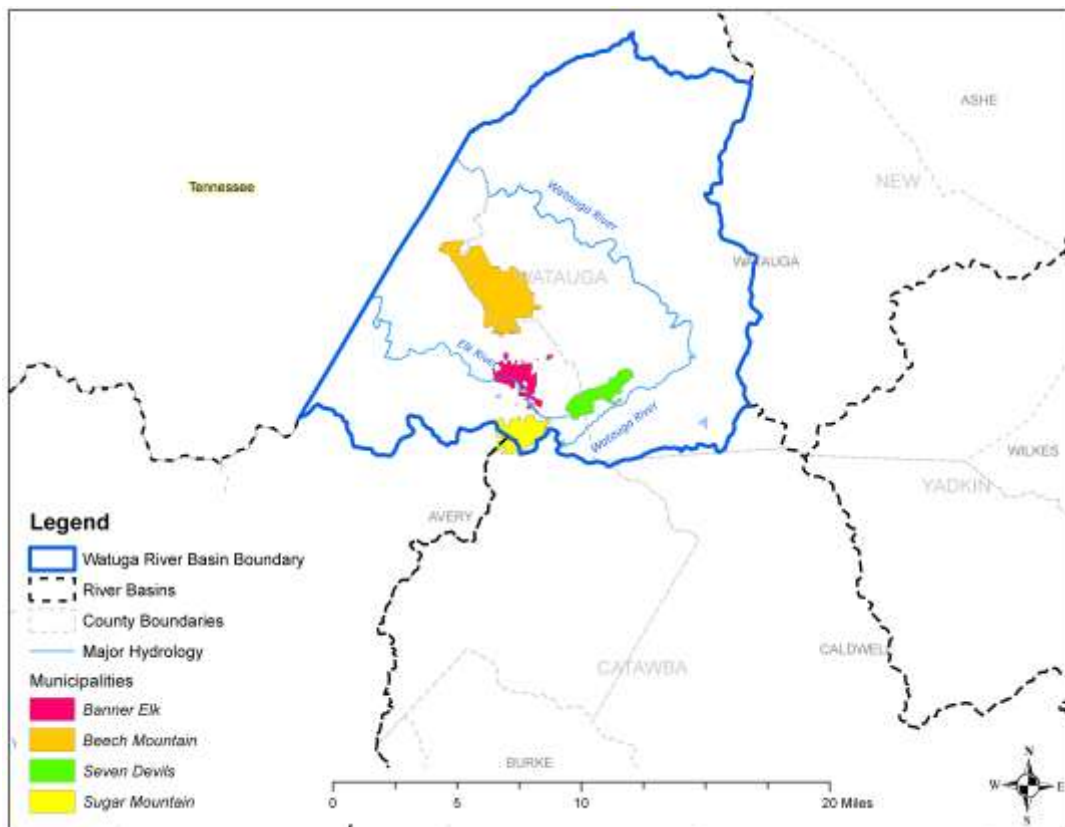
### 4.5.18.1 River Basin Description

The Watauga River watershed drains northwest into Tennessee where it flows into Watauga Reservoir. The Watauga River is a tributary of the Holston River, which is a major tributary of the Tennessee River. The basin is one of the smallest in North Carolina, encompassing only 205 square miles and approximately 270 stream miles, and is entirely within the Mountain ecoregion. The Elk River is a major tributary.

Based on 2011 National Land Cover Dataset information (MRLC 2011; Jin et al. 2013), land use in the basin is 79% forested, 10% agricultural, 10% developed or urban, 1% grassland, and less than 1% wetland (MRLC 2011; Jin et al. 2013). Most land ownership is private, with less than 10% public lands (which includes portions of the Pisgah National Forest, Blue Ridge Parkway, Elk Knob Game Land, and Grandfather Mountain State Park).

The basin encompasses parts of two counties (Avery and Watauga) and has six municipalities, including Banner Elk, Beech Mountain, Seven Devils, and Sugar Mountain. Figure 4.5.18.1 depicts the location of the basin.

**Figure 4.5.18.1 Location of the Watauga River Basin.**



#### 4.5.18.2 Aquatic Resource Conditions

Water quality is generally good for areas where data are available; however, there are problems in parts of the basin (described below) and the lack of data for nearly half the basin provides an unclear assessment of overall water quality. There are more than 300 miles of freshwater streams in the basin that have been classified by NCDWR for best uses (NCDWR 2015d). Table 4.5.18.1 provides information on water quality classifications and use-support ratings in the basin.

**Table 4.5.18.1 Water quality classifications and use ratings in the Watauga River Basin.**

Classifications	Freshwater Miles	Percent (Basin Waters)	Freshwater Acres	Percent (Basin Waters)
Total Basin Waters	650	-	54	-
Classified Waters	309	48	54	100
HQW	51	8	0	0
ORW	21	3	0	0
Use Ratings	Freshwater Miles	Percent (Monitored Waters)	Freshwater Acres	Percent (Monitored Waters)
Total Monitored	279	-	0	-
Supporting	95	34	0	0
Impaired	6	2	0	0
Not Rated	36	13	0	0
No Data	143	51	0	0

There are 171 miles of NCDWR-designated trout waters (Tr) in the basin. The mainstem Watauga River is designated High-Quality Waters (HQW) and the Boone Fork and headwaters are designated Outstanding Resource Waters (ORW)(NCDWR 2015d). There is one HQW Special Management Strategy Area (SMSA) for the Watauga River (28,790 acres) and one ORW SMSA for the Boone Fork Area (6,302 acres) in the basin (NCDWR 2015c). These areas require site-specific provisions to protect resource values (no new discharges or expansion of existing discharges) (NCAC).

#### 4.5.18.3 Aquatic Species

There are five SGCN in the basin: one crayfish species, three freshwater fish species, and one freshwater mussel species. Appendix G provides a list of SGCN and other priority species for which there are knowledge gaps or management concerns. Appendix H identifies SGCN associated with aquatic communities found in this river basin. Table 4.5.18.2 identifies the priority species found in the Watauga River Basin.

**Table 4.5.18.2 SGCN in the Watauga River Basin.**

<b>Taxa Group</b>	<b>Scientific Name</b>	<b>Common Name</b>	<b>Federal/State Listing Status*</b>
CRAYFISH	<i>Cambarus eeseehensis</i>	Grandfather Mountain Crayfish	
FISH	<i>Ameiurus platycephalus</i>	Flat Bullhead	- /T
	<i>Cottus carolinae</i>	Banded Sculpin	
	<i>Salvelinus fontinalis</i>	Brook Trout (Native)	
MUSSEL	<i>Lasmigona subviridis</i>	Green Floater	- /E
*See Section 4.5.3.			

#### **4.5.18.4 Threats Affecting Aquatic Species**

While water quality conditions are generally very good at present, past pollution events may have had a profound effect on the extant aquatic fauna in the Watauga River Basin. A tannery near Valle Crucis caused severe pollution in the early 20th century and may have led to the extirpation of many native species. Apparently, no extensive surveys for aquatic species were made prior to this period of degradation and the extent of species loss is unknown.

Presently, excessive erosion and sedimentation from nonpoint sources are the primary problems affecting species and habitats. Most development and agricultural activities are located in the valleys due to abundance of steep slopes within the watershed. Narrow riparian corridors or total lack of riparian vegetation along portions of the Watauga River and many tributaries have led to excessive stream bank erosion and loss of habitat due to sediment deposition and over-widening of channels. Impacts from row-crop agriculture and poorly managed livestock pasture (causing sedimentation from runoff and stream bank erosion) are also significant.

The area appears to be experiencing an acceleration of development, and threats to water and habitat quality are increasing. Development (primarily home construction) is rapidly increasing on steeper slopes. As related development increases (e.g., golf courses, commercial), stormwater runoff contributes more sedimentation and other nonpoint problems. Christmas tree farming is also increasing in the basin. Relatively large amounts of herbicides and pesticides are used in this form of silviculture, but the relative impacts of runoff from tree farms is unclear. Impacts from nonnative species (e.g., Margined Madtom) are also unclear, but could negatively affect native fish communities.

According to the NCDENR dam inventory (NCDEMLR 2014), there are 20 impoundments in the basin. Most are small privately owned lakes used for recreation. There are no major impoundments within the North Carolina portion of the basin. There is one run-of-river hydroelectric facility on the Watauga River (Ward Mill Dam). There are several small impoundments on tributaries, including Beech Mountain Reservoir on Buckeye Creek (drinking

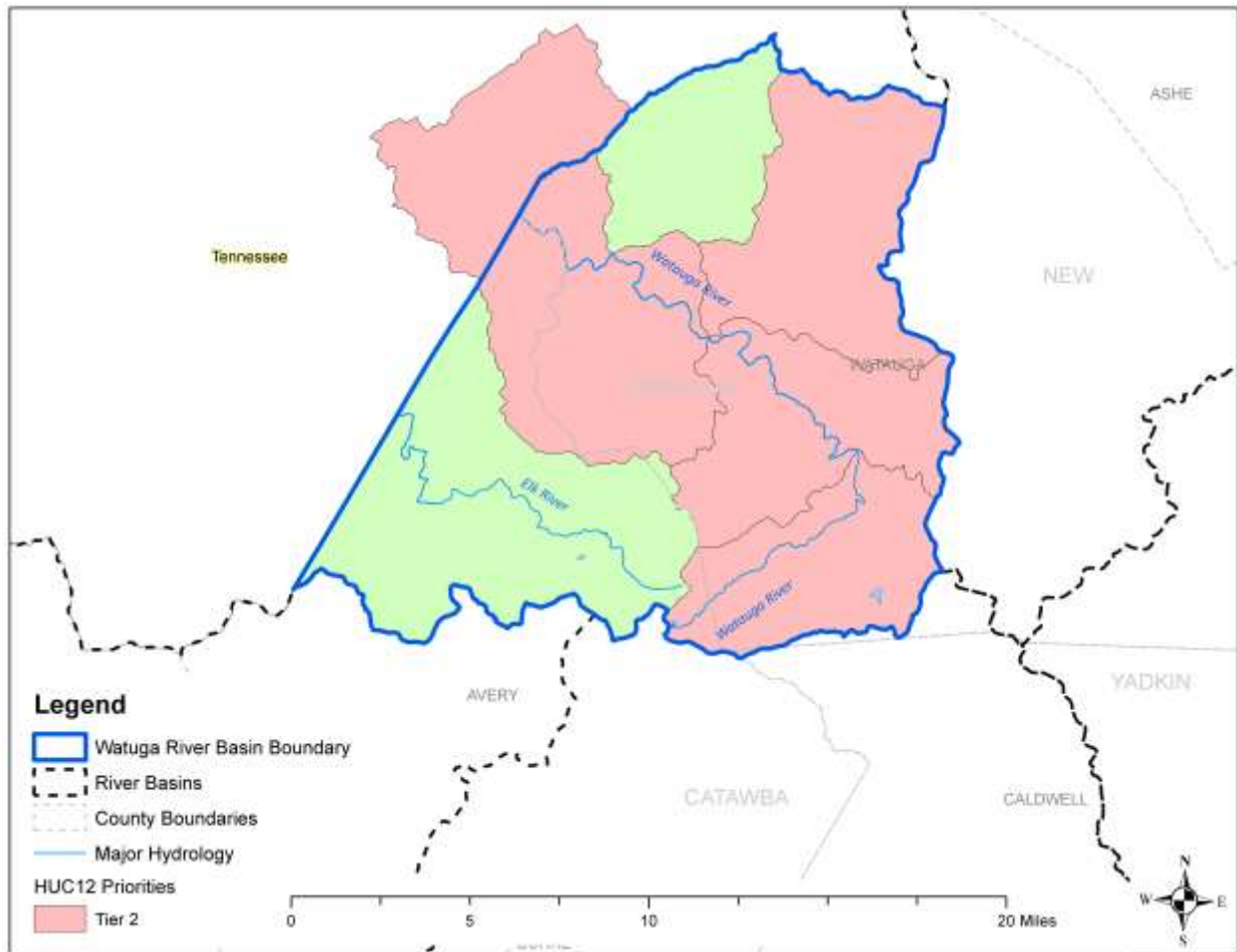


water reservoir) and Seven Devils Resort Lake on an unnamed tributary to the Watauga River (recreation).

#### 4.5.18.5 Recommendations

Conservation priorities that apply statewide to all river basins are presented in Section 4.5.3.3. Priorities identified in the Watauga River Basin are shown in Figure 4.5.18.2 and are included in Appendix J.

**Figure 4.5.18.2 Location of priority watersheds in the Watauga River Basin.**



## Basin Specific Recommendations

**Distributional Surveys.** While the general distribution of most species is known, surveys are still needed to complete primary distributional status for some SGCN (see Table 4.5.18.1).

- Snails – complete primary distribution inventories; determine potential habitats and distribution surveys for hydrobiids.
- Determine distribution of non-native species.

**Monitoring.** Long-term monitoring is critical to assessing species and ecosystem health over time and gauging the resilience of organisms to continued impacts to state waters. Studies should include identification of population trends, as well as assessment of impacts from conservation or development activities. Baseline data and monitoring strategies have been developed for most priority species and habitats in the basin. These efforts will inform species and habitat management decisions. Monitoring plans should be coordinated with other existing monitoring programs where feasible.

- Continue periodic monitoring of priority areas and species. The status of Green Floater, petitioned for federal listing, is of particular interest.

**Research.** Research topics that facilitate appropriate conservation actions include habitat use and preferences, reproductive behavior, fecundity, population dynamics and genetics, feeding, competition, and food web dynamics. Increased understanding of life histories and status helps determine the vulnerability of priority species to further imperilment, in addition to identifying possibilities for improved management and conservation. All studies should provide recommendations for mitigation and restoration. Formal descriptions for known or putative undescribed species and investigations aimed at resolving taxonomic status are needed.

- Investigate aquatic community response to restoration projects in priority areas.
- Investigate potential for species reintroduction in the basin, particularly native mussels in the Watauga River.
- Obtain more information on impacts and mitigation of water withdrawals in headwater systems.

In addition to the SGCN species found in the basin (see Table 4.5.18.2), a list of knowledge-gap priority species is provided in Table 4.5.18.3.

**Table 4.5.18.3 Knowledge-gap priority species in the Watauga River Basin.**

Taxa Group	Scientific Name	Common Name	Federal/State Listing Status*
FISH	<i>Chrosomus oreas</i>	Mountain Redbelly Dace	
	<i>Etheostoma chlorbranchium</i>	Greenfin Darter	
	<i>Notropis photogenis</i>	Silver Shiner	
	<i>Notropis telescopus</i>	Telescope Shiner	
	<i>Percina aurantiaca</i>	Tangerine Darter	
	<i>Pimephales notatus</i>	Bluntnose Minnow	
MUSSEL	<i>Corbicula fluminea</i>	Asian Clam	
*See Section 4.5.3.			

**Management Practices.** Management practices that reduce impacts and work synergistically with other conservation actions are needed to enhance the resilience of natural resources. Particular needs include preserving biodiversity, protecting native populations and their habitats, and improving degraded habitats. In addition, education about, and regulation and prevention of the introduction and spread of exotic or invasive species are vital. Specific issues in this basin include secondary and cumulative impacts upon water quality, riparian vegetation and stream bank restoration and conservation, mitigation of hydropower development impacts, and species restoration opportunities.

- Prioritize education and other measures to prevent the introduction or spread of invasive nonnative species, particularly crayfishes.
- Support stream and riparian area conservation and restoration throughout the basin, particularly in priority areas.

**Conservation Programs and Partnerships.** Conservation programs, incentives, and partnerships should be utilized to the fullest extent in order to preserve high-quality resources and protect important natural communities. Protective measures that utilize existing regulatory frameworks to protect habitats and species should be incorporated where applicable. Land conservation or preservation can serve numerous purposes in the face of anticipated climate change, but above all, it promotes ecosystem resilience.

- Support the Watershed Restoration Plan (WRP) and River Basin Restoration Priorities (RBRP) developed by NCDMS for the Watauga River Basin (NCWRP 2002b; NCEEP 2009d).
- Work together with Soil and Water Conservation District programs, such as the Agriculture Cost Share Program, to conserve priority areas.

## 4.5.19 White Oak River Basin

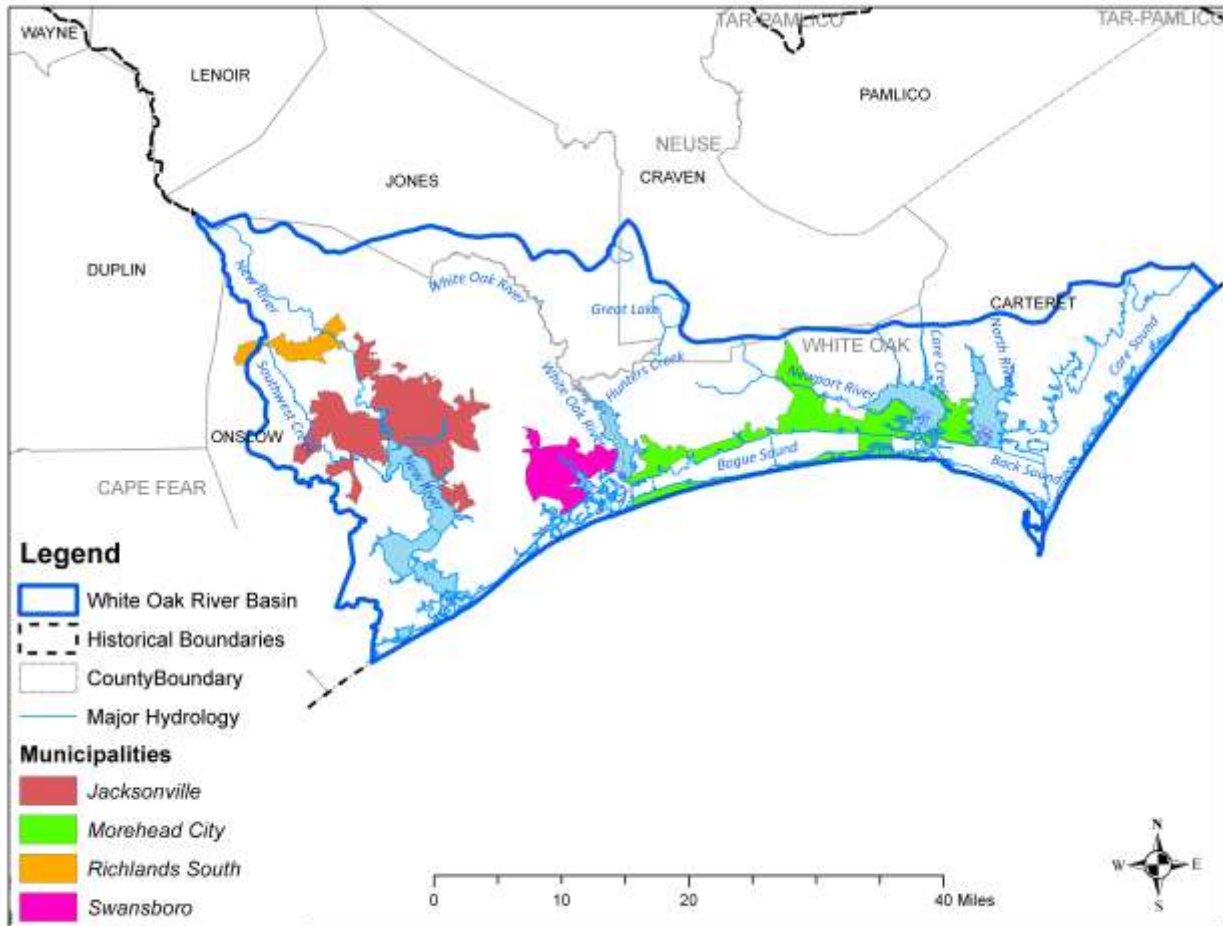
### 4.5.19.1 River Basin Description

The White Oak River Basin lies entirely within the Coastal Plain, and is composed of four small river systems (New River, White Oak River, Newport River, and North River), which all drain south directly into the Atlantic Ocean and associated sounds. The White Oak River is approximately 40 miles long and is a blackwater river. This basin encompasses 1,382 square miles, making it the smallest basin contained entirely within the state. There are 1,571 stream miles, 3,777 acres of freshwater lakes and impoundments, and 1,641 miles of coastline in the basin (NCDWR 2015). Due to the location and size of this basin, there is a relatively small amount of freshwater habitat available, but what is available has the characteristics typical of Coastal Plain streams: meandering waters associated with swamps, hardwood bottomlands, and wetland communities (NCDWQ 2003).

Land use in the basin is 25% forested, 32% wetland, 12% urban or developed, 3% grassland, and 11% agricultural (MRLC 2011). Public lands make up a large portion of this basin and include all or portions of the Croatan National Forest, Hoffman State Forest, Rocky Run, Stones Creek, Carteret County and White Oak River Game Lands, and Camp Lejeune. The estimated 2010 human population was 336,209, which represents an increase of more than 40% since 1990 and significantly exceeds predicted increases published in the 2005 WAP (USCB 2012; NCDWR 2015).

The boundaries include Onslow County and the southern portions of Jones, Craven, and Carteret counties. All or parts of 16 municipalities are located in the basin, including Jacksonville, Newport, Morehead City, and Beaufort. Figure 4.5.19.1 depicts the geographic location of the basin.

**Figure 4.5.19.1 Location of the White Oak River Basin.**



#### **4.5.19.2 Aquatic Resource Conditions**

There are a number of impaired streams in this drainage, totaling 169.3 miles (NCDWR 2014a). There are 68 water bodies (stream reaches, intracoastal waterways, sounds, bays) that have an Outstanding Resource Waters (ORW) classification and 187 water bodies that have a High-Quality Waters (HQW) classification, because they either have excellent water quality or they are a significant resource to humans and/or wildlife (NCDWQ 2010). It is important to note that all waters in the state are rated as impaired based on a state-wide fish consumption advisory for mercury contamination.

The southernmost sections of the New, White Oak, and Newport rivers, and the entirety of the North River drainage, have supplemental classifications as HQW or ORW. There are ORW Special Management Strategy Areas (SMSAs) in the basin for Western Bogue Sound and Bear Island Area (19,859 acres); Roosevelt Natural Areas (561 acres); and Stump Sound Area (4,355 acres) (NCDWR 2015c). These areas require site-specific provisions to protect resource values (no new discharges or expansion of existing discharges) (NCAC).

Table 4.5.19.1 provides information on water quality classifications and use support ratings in the basin.

**Table 4.5.19.1 Water quality classifications and use ratings in the White Oak River Basin.**

Classifications	Freshwater Miles	Percent		Percent		Percent		Percent
		(Basin Waters)	Freshwater Acres	(Basin Waters)	Coastal Acres	(Basin Waters)	Coastal Miles	(Basin Waters)
Total Basin Waters	1,571	-	3,777	-	140,104	-	1,641	-
Classified Waters	2,630	100	3,807	100	156,225	100	132	8
HQW	3	< 1	0	0	90,651	65	0	0
ORW	0	0	110	3	65,574	47	0	0

Use Ratings	Freshwater Miles	Percent		Percent		Percent		Percent
		(Monitored Waters)	Freshwater Acres	(Monitored Waters)	Coastal Acr	(Monitored Waters)	Coastal Miles	(Monitored Waters)
Total Monitored	320	-	3,865	-	140,616	-	132	-
Supporting	38	12	0	0	39,734	28	132	100
Impaired	0	0	0	0	90,789	65	0	0
Not Rated	48	15	3,755	97	0	0	0	0
No Data	234	73	110	3	10,093	7	0	0

### 4.5.19.3 Aquatic Species

There are four SGCN in the basin; all are fishes. Table 4.5.19.2 identifies the SGCN found in the White Oak River Basin. Appendix# provides a statewide list of all species identified by the Taxa Teams as priority species.

**Table 4.5.19.2 SGCN priority species in the White Oak River Basin.**

Taxa Group	Scientific Name	Common Name	Federal/State
			Listing Status*
FISH	<i>Acipenser oxyrinchus</i>	Atlantic Sturgeon	E/E
	<i>Enneacanthus chaetodon</i>	Blackbanded Sunfish	- / -
	<i>Enneacanthus obesus</i>	Banded Sunfish	- / -
	<i>Notropis chalybaeus</i>	Ironcolor Shiner	- / -

\*See Section 4.5.3.

#### 4.5.19.4 Threats Affecting Aquatic Species

Impacts affecting species and their habitats within the White Oak River Basin include nonpoint sources of pollution resulting from inadequate management practices related to agriculture, forestry, construction, and stormwater discharges. Sedimentation due to erosion is one of the most significant causes of habitat loss in this and all other North Carolina river basins.

There are 46 permitted Concentrated Animal Feeding Operations (CAFOs) in the White Oak River Basin, with 63 associated waste lagoons. Most are located in the northwestern portion of the basin along the New and White Oak rivers. Waste from these sites contains high levels of nutrients (e.g., nitrogen and phosphorus) in addition to fecal coliform bacteria and any chemical compounds, such as antibiotics or hormone products used in commercial feeding operations (NCDWR 2015b). Animal-waste lagoons and spray fields that discharge near or into aquatic environments through runoff, percolation into groundwater, and volatilization of ammonia and the release of bacterial contamination can significantly degrade water quality and endanger human and animal health (Mallin 2003; Mallin and Cahoon 2003).

Other point sources of water pollution include industrial and municipal discharges that contribute toxic compounds and elements such as ammonia, chlorine, and mercury. In the White Oak River Basin there are 50 permitted discharges, four of which are major discharges with more than 1 million gallons per day (NCDWQ 2001).

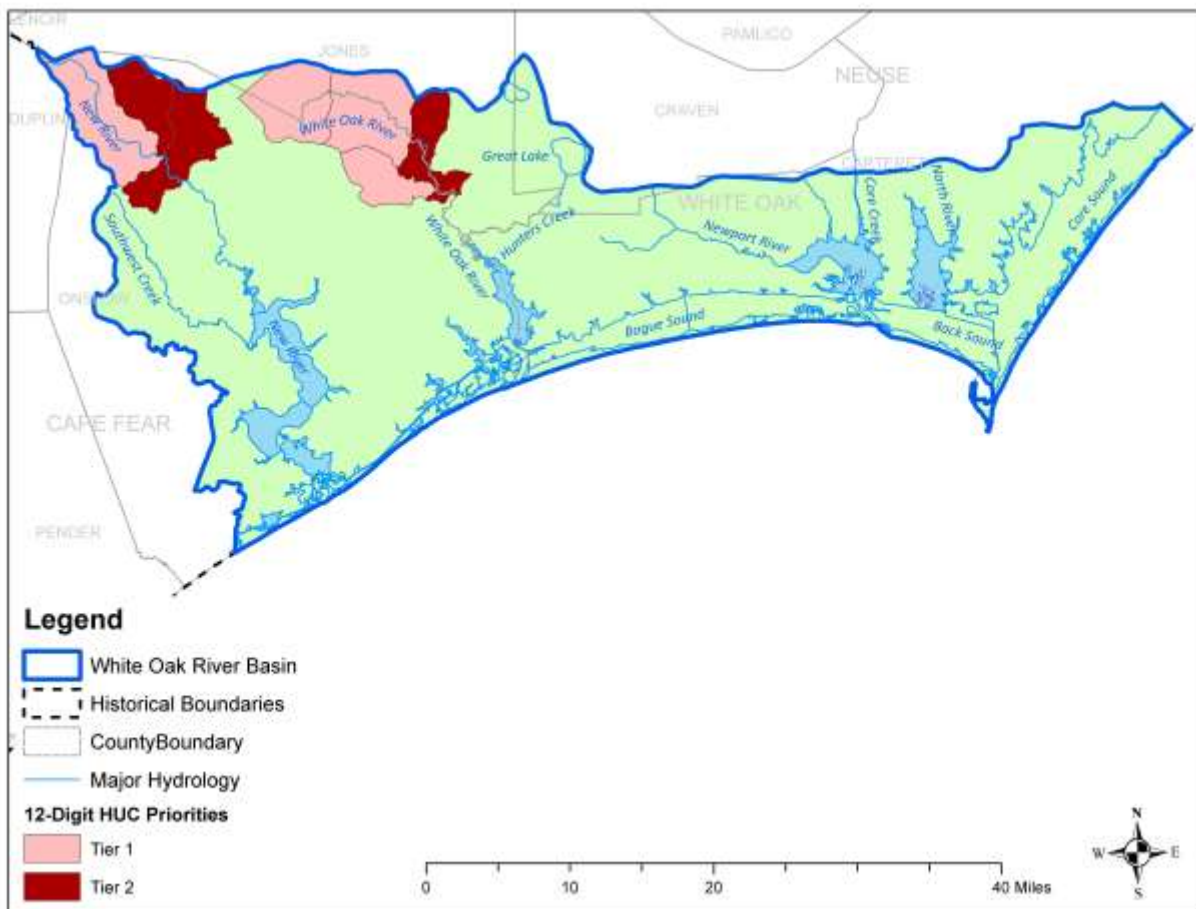
According to an NCDENR dam inventory (NCDEMLR 2014), there are relatively few man-made impoundments in the basin. Those present can physically alter instream habitat, change flow regimes, and often reduce DO levels. Water withdrawals for irrigation and similar uses further change flow patterns and reduce the quality and quantity of habitat available for aquatic species (NCDWQ 2002).

Invasive species (e.g., Flathead Catfish and Red Swamp Crayfish) are established in the White Oak River Basin and continue to negatively impact native species populations (Fuller et al. 1999; Cooper 2005) via predation and competition.

#### 4.5.19.5 Recommendations

Priority areas for conservation and restoration measures in the White Oak River Basin are represented by 12-digit hydrologic unit code (HUC) watershed boundaries and are highlighted in Figure 4.5.19.2. A statewide list of all 12-digit HUC priorities is available in Appendix#.

Figure 4.5.19.2 Location of priority watersheds in the White Oak River Basin (NCWRC 2015).





## Basin Specific Recommendations

**Surveys.** Priorities for distribution and status surveys should focus on aquatic snails, crayfish, mussels, and fish believed to be declining or dependent on at-risk or sensitive communities (see Table 4.5.19.2).

- Basin-specific priorities include the Ironcolor Shiner and the Banded Sunfish.

**Monitoring.** Long-term monitoring is critical to assessing species and ecosystem health over time and gauging the resilience of organisms to continued impacts to state waters. Studies include identification of population trends, as well as assessment of conservation or development activities. These efforts will inform species and habitat management decisions.

- Monitor the presence and distribution of exotic species in the basin.

**Research.** Research topics that facilitate appropriate conservation actions include habitat use and preferences, reproductive behavior, fecundity, population dynamics and genetics, feeding, competition, and food web dynamics. Increased understanding of life histories and status helps determine the vulnerability of priority species to further imperilment, in addition to identifying possibilities for improved management and conservation. All studies should provide recommendations for mitigation and restoration. Formal descriptions for known or putative undescribed species and investigations aimed at resolving taxonomic status are needed.

- Determine vulnerability of species across all taxa groups to emerging threats such as endocrine-disrupting chemicals (EDCs) and other compounds that are present, as well as the prevalence of these compounds in this unique watershed, in the waterways of the White Oak River Basin.
- Support research on the effects of climate change, particularly changes in temperature regimes, sea level rise, and extreme weather patterns, on aquatic communities in the basin.
- Support research investigating drivers behind the apparent decline in the Ironcolor Shiner.

In addition to the SGCN found in the basin (see Table 4.5.19.2), a list of knowledge-gap priority species is provided in Table 4.5.19.3.

**Table 4.5.19.3 Knowledge-gap priority species in the White Oak River Basin (NCWRC).**

Taxa Group	Scientific Name	Common Name	Federal/State
			Listing Status*
CRAYFISH	<i>Procambarus plumimanus</i>	Croatan Crayfish	- / -
	<i>Fundulus diaphanus</i>	Banded Killifish	- / -
FISH	<i>Lepisosteus osseus</i>	Longnose Gar	- / -
MUSSEL	<i>Corbicula fluminea</i>	Asian Clam	- / -

\*See Table 4.5.19.2

**Management Practices.** Management practices that reduce impacts and work synergistically with other conservation actions are needed to enhance the resilience of natural resources. Particular needs include preserving biodiversity, protecting native populations and their habitats, and improving degraded habitats. In addition, education about, and regulation and prevention of the introduction and spread of exotic or invasive species are vital.

- Promote programs to upgrade/increase compliance at wastewater treatment facilities and animal feeding operations (CAFOs).
- Provide support for land protection, particularly in riparian areas (acquisition, easements).
- Continue to identify areas critical to aquatic ecosystem health for conservation or restoration.
- Coordinate and provide management guidance on managed properties, such as military bases and national forests, to maximize effective conservation and restoration activities on these public lands.

**Conservation Programs and Partnerships.** Conservation programs, incentives, and partnerships should be utilized to the fullest extent in order to preserve high-quality resources and protect important natural communities. Protective measures that utilize existing regulatory frameworks to protect habitats and species should be incorporated where applicable. Land conservation or preservation can serve numerous purposes in the face of anticipated climate change, but above all, it promotes ecosystem resilience.

- Guide academic research projects to help achieve specific conservation goals and objectives.
- Support the development and application of an aquatic nuisance species management plan with other agencies and groups.
- Address secondary and cumulative impacts upon water quality (buffer ordinances, water supply watershed protection, headwaters protection) (NCDWQ 2000a; NCWRC 2002).

- Work with and promote existing programs that help farmers reduce sedimentation/erosion (e.g., install fences to keep livestock out of streams) as well as reduce pesticide and herbicide use.
- Support programs providing education and guidance about protecting aquatic habitats and water quality to landowners, developers, and municipal planners.

## 4.5.20 Yadkin-Pee Dee River Basin

### 4.5.20.1 River Basin Description

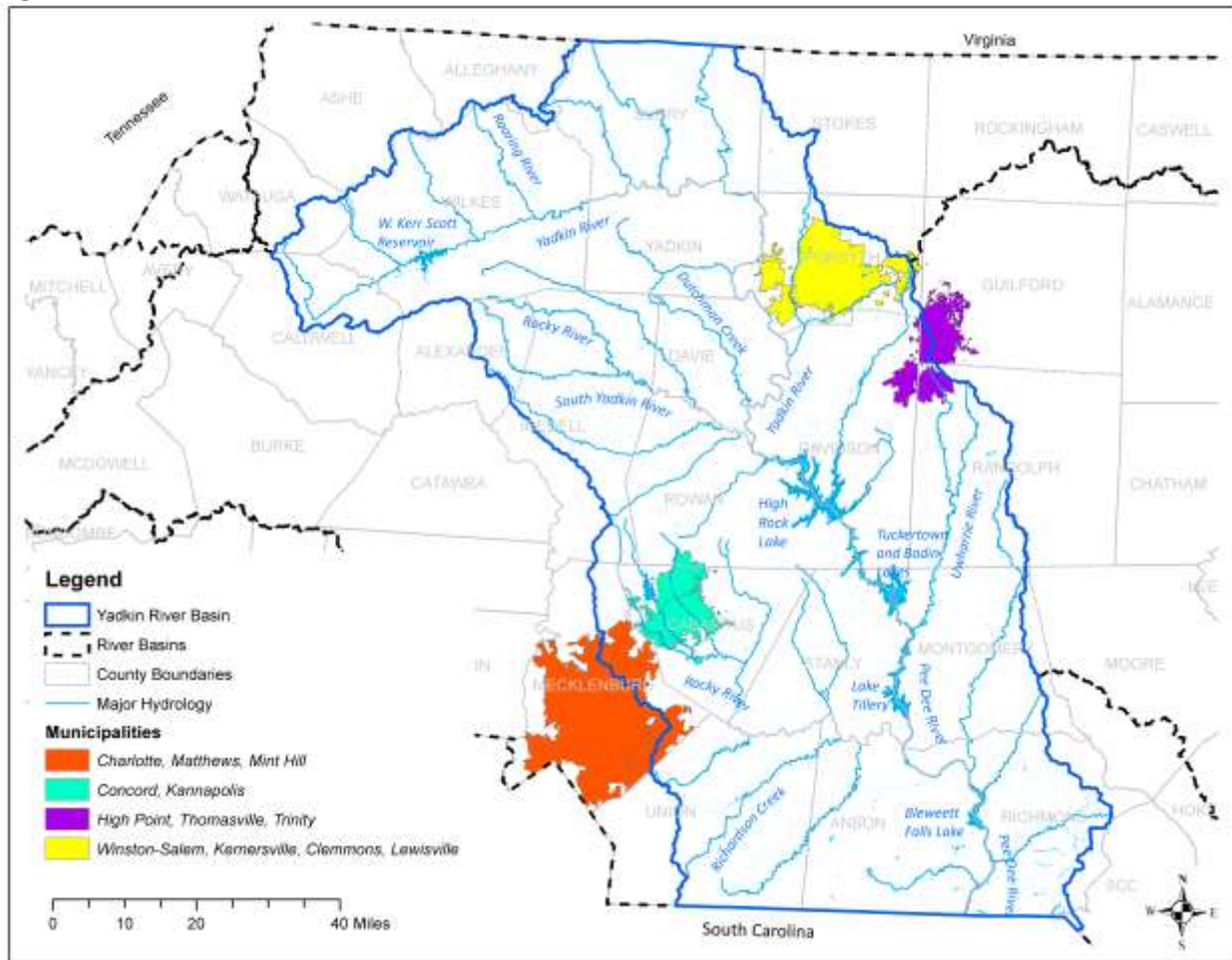
The majority of the North Carolina section of the Yadkin-Pee Dee River Basin is located in the Piedmont ecoregion. The headwaters, which are partially in the Mountain ecoregion, are located in northwestern North Carolina and a small portion of southern Virginia. The Yadkin River flows east before turning southeast, and at the confluence with the Uwharrie River, the name changes to the Pee Dee River. The Pee Dee River continues into South Carolina south of Rockingham and ultimately empties into Winyah Bay along the Atlantic coast (NCDWQ 2008b). The North Carolina portion of the Yadkin-Pee Dee River drains an area of about 7,213 square miles, making it the second largest river basin in the state (NCDWQ 2008b).

There are approximately 5,862 stream miles and 22,988 lake acres in the basin (NCDWQ 2003). Major tributaries in the Yadkin-Pee Dee basin are South Yadkin, Uwharrie River, and Rocky River. There are eight impoundments on the main stem of the Yadkin and Pee Dee rivers (W. Kerr Scott Reservoir, Idols Dam, High Rock Lake, Tuckertown Reservoir, Badin Lake, Falls Reservoir, Lake Tillery, and Blewett Falls Lake), plus many smaller reservoirs on tributaries. Many tributaries flow through densely populated areas of central North Carolina such as Charlotte, Winston-Salem, and their suburban areas. The Uwharrie Lakes region is comprised of impounded waters from six major hydroelectric projects which include the four upstream dams operated by Alcoa Power Generating, Inc. (APGI) and two lower dams operated by Duke Energy (Burns et al. 2012).

Land use in the basin is 55% forested, 24% agricultural, 13% urban or developed, 6% grassland, and 1% wetland (MRLC 2011; Yin et al. 2013). Urban and developed areas have steadily increased in size as the populations of Charlotte and other cities in the basin have grown. Public lands make up less than 5% of the Yadkin-Pee Dee River Basin.

Figure 4.5.20.1 depicts the geographic location of the basin. The Yadkin Pee-Dee River Basin crosses 21 counties, and 93 municipalities are completely or partially located within the basin. Significant municipalities include Charlotte. The estimated 2000 population of the geographic location was 1,463,535 (163 persons per square mile); the basin population is projected to increase 36% to about 2 million people by 2020 (NCDWQ 2008b). The largest population increases are projected for Union, Mecklenburg, Cabarrus, and Iredell Counties.

Figure 4.5.20.1 Location of the Yadkin-Pee Dee River Basin.



#### 4.5.20.2 Aquatic Resource Conditions

There are over 7,800 miles of freshwater streams in the basin that have been classified by NCDWR for best uses (NCDWR 2015d). In addition to the best-use classifications, NCDWR also monitors state waters to determine if they are supporting their use classification(s), and assigns use-support ratings based on that information. These ratings are published in the most recent 303(d) impaired waterbodies list (NCDWR 2015a, 2015b). Table 4.5.20.1 provides information on water quality classifications and use-support ratings.

**Table 4.5.20.1 Water quality classifications and use ratings in the Yadkin-Pee Dee River Basin.**

Classifications	Freshwater Miles	Percent (Basin Waters)	Freshwater Acres	Percent (Basin Waters)
Total Basin Waters	9,450	-	38,727	-
Classified Waters	7,804	83	27,691	72
HQW	543	6	315	1
ORW	202	2	0	0

Use Ratings	Freshwater Miles	Percent (Monitored Waters)	Freshwater Acres	Percent (Monitored Waters)
Total Monitored	5,982	-	37,347	-
Supporting	1,220	20	4,939	13
Impaired	345	6	20,692	55
Not Rated	131	2	11,086	30
No Data	4,287	72	629	2

Some waterbodies in the basin have supplemental classifications as High-Quality Waters (HQW) or Outstanding Resource Waters (ORW), because they either have excellent water quality or they are a significant resource to humans or wildlife (NCDWQ 2015d). There are 112 stream reaches that have an HQW classification, including portions of Elkin Creek (River) and Elkin Reservoir, Dutch Buffalo Creek, Denson’s Creek and the Fisher, Little, Reddies, and South Yadkin rivers as well as other headwaters and tributaries (NCDWR 2015a). There are seven HQW Special Management Strategy Areas (SMSAs) totaling over 49,000 acres in the basin including Denson’s Creek (17,490 acres), Little River (12,594 acres), Rocky Creek (6,638 acres), Bridger Creek (4,754 acres), and four other locations (NCDWR 2015c).

There are 58 stream reaches that have a supplemental ORW classification including Mitchell River, Elk Creek, Laurel Creek, Stewart Fork and other headwaters and tributaries. There are four ORW SMSAs covering more than 92,975 acres in the basin, including Mitchell River Area (32,149 acres) and Elk Creek Area (32,284 acres) (NCDWR 2015c). These areas require site-specific provisions to protect resource values (e.g., no new discharges or expansion of existing discharges) (NCAC).

Another supplemental classification is NCDWR’s trout water designation (Tr), which protects freshwaters for natural propagation of trout and survival of stocked trout on a year-round basis. There are about 703 miles of streams in the Yadkin-Pee Dee River Basin designated Tr. This is not the same as the Commission’s Public Mountain Trout Waters, which is used to designate waters that support trout and are open to public fishing.

#### 4.5.20.3 Aquatic Species

There are 30 SGCN in the basin: one crayfish species, 17 fish species, and 12 mussel species. Appendix G provides a list of SGCN and other priority species for which there are knowledge gaps or management concerns. Appendix H identifies SGCN associated with aquatic communities found in this river basin. Table 4.5.20.2 identifies the SGCN found in the Yadkin-Pee Dee River Basin.

**Table 4.5.20.2 SGCN in the Yadkin-Pee Dee River Basin.**

Taxa Group	Scientific Name	Common Name	Federal/State Listing Status*
CRAYFISH	<i>Cambarus catagius</i>	Greensboro Burrowing Crayfish	- /SC
	<i>Acipenser brevirostrum</i>	Shortnose Sturgeon	E/E
	<i>Acipenser oxyrinchus</i>	Atlantic Sturgeon	E/E
	<i>Ambloplites cavifrons</i>	Roanoke Bass	
	<i>Ameiurus brunneus</i>	Snail Bullhead	
	<i>Ameiurus platycephalus</i>	Flat Bullhead	
FISH	<i>Carpionodes sp. cf. cyprinus</i>	A Carpsucker	
	<i>Carpionodes sp. cf. velifer</i>	Atlantic Highfin Carpsucker	- /SC
	<i>Cyprinella sp. cf. zanema</i>	Thinlip Chub	- /SC
	<i>Enneacanthus chaetodon</i>	Blackbanded Sunfish	
	<i>Etheostoma collis</i>	Carolina Darter	
	<i>Hypentelium roanokense</i>	Roanoke Hog Sucker	
	<i>Moxostoma pappillosum</i>	V-lip Redhorse	

Taxa Group	Scientific Name	Common Name	Federal/State Listing Status*
MUSSEL	<i>Moxostoma robustum</i>	Robust Redhorse	- /E
	<i>Moxostoma sp. carolina</i>	Carolina Redhorse	- /T
	<i>Notropis chalybaeus</i>	Ironcolor Shiner	
	<i>Salvelinus fontinalis</i>	Brook Trout (Native)	
	<i>Semotilus lumbee</i>	Sandhills Chub	- /SC
	<i>Alasmidonta sp. 2</i>	A Freshwater Bivalve	
	<i>Alasmidonta undulata</i>	Triangle Floater	- /T
	<i>Alasmidonta varicosa</i>	Brook Floater	- /E
	<i>Fusconaia masoni</i>	Atlantic Pigtoe	- /E
	<i>Lampsilis cariosa</i>	Yellow Lampmussel	- /E
	<i>Lasmigona decorata</i>	Carolina Heelsplitter	E/E
	<i>Lasmigona subviridis</i>	Green Floater	- /E
	<i>Toxolasma pullus</i>	Savannah Lilliput	- /E
	<i>Villosa constricta</i>	Notched Rainbow	- /SC
	<i>Villosa delumbis</i>	Eastern Creekshell	
<i>Villosa modioliformis</i>	Eastern Rainbow		
<i>Villosa vaughaniana</i>	Carolina Creekshell	- /E	

\*See Section 4.5.3.

#### 4.5.20.4 Threats Affecting Aquatic Species

Invasive species (e.g., Flathead Catfish, Blue Catfish, Red Swamp Crawfish) are established in the Yadkin-Pee Dee River Basin and continue to negatively impact native species populations (Fuller et al. 1999; Cooper 2005; NCWRC 2005) via predation and competition.



The Yadkin-Pee Dee River Basin has numerous problems affecting both species and their habitats. There is a significant loss of riverine habitat in this basin due to eight mainstem dams and the numerous impoundments on tributaries (hydroelectric plants, water supply lakes, and mill dams). Impoundments can physically alter instream habitat, change flow regimes, and often reduce DO levels. Water withdrawals for irrigation and similar uses further change flow patterns and reduce the quality and quantity of habitat available for aquatic species (NCDWQ 2008b). According to an NCDENR dam inventory (2014), there are 1,289 impoundments in the basin. Of these, eight are for hydroelectric production.

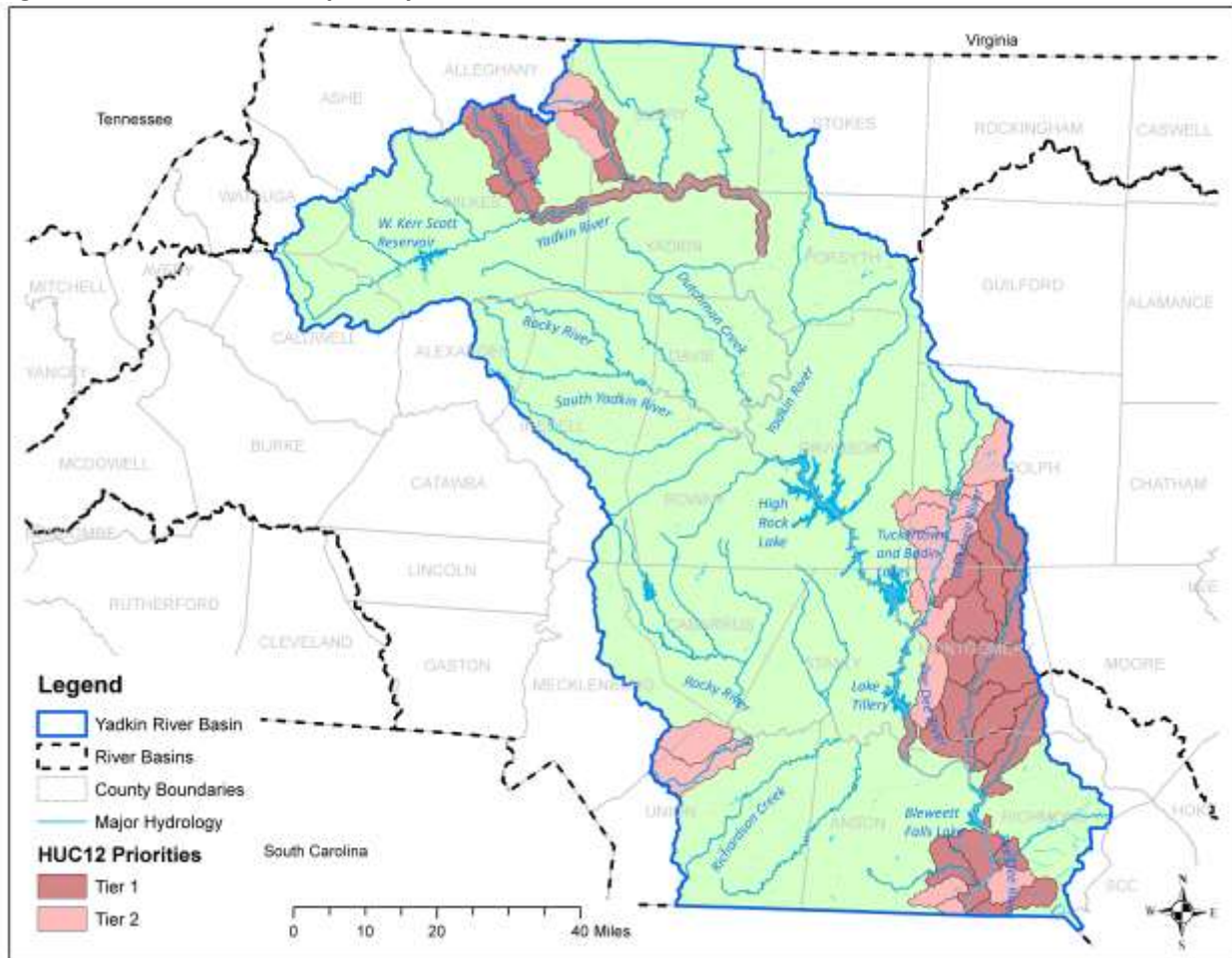
Streams are being impacted by excessive sedimentation and changes in hydrology and geomorphology, all due to urban development, agriculture, and instream mining (Williams et al. 1993; Etnier 1997; Neves et al. 1997; Warren et al. 2000). Water quality is also degraded by excessive nutrient input and other chemicals from wastewater discharges and surface water runoff from agriculture. There are 358 permitted discharges in the 21 counties of the Yadkin-Pee Dee River Basin, 46 of which are major discharges with  $\geq 1$  million gallons per day (NCDWQ 2015a).

There are 188 permitted concentrated animal feeding operations (CAFOs) for cattle and swine production in the Yadkin-Pee Dee River Basin with 312 waste lagoons associated with the facilities. Waste from these sites contains high levels of nutrients (e.g., nitrogen and phosphorus) in addition to fecal coliform bacteria and any chemical compounds, such as antibiotics or hormone products used in commercial feeding operations (NCDWR 2015b). Animal-waste lagoons and spray fields that discharge near or into aquatic environments through runoff, percolation into groundwater, and volatilization of ammonia and the release of bacterial contamination can significantly degrade water quality and endanger human and animal health (Mallin 2003; Mallin and Cahoon 2003).

#### **4.5.20.5 Recommendations**

Conservation priorities that apply statewide to all river basins are presented in Section 4.5.3.3. Priorities identified in the Yadkin-Pee Dee River Basin are shown in Figure 4.5.20.2 and are included in Appendix J.

Figure 4.5.20.2 Location of priority watersheds in the Yadkin-Pee Dee River Basin.



### Basin Specific Recommendations

**Surveys.** Priorities for distribution and status surveys should focus on aquatic snails, crayfish, mussels, and fish believed to be declining or dependent on at-risk or sensitive communities (see Table 4.5.20.2).

- Conduct distribution and status surveys for priority species such as the Brook Floater, Savannah Lilliput, Atlantic Pigtoe, and Carolina Redhorse.

**Monitoring.** Long-term monitoring is critical to assessing species and ecosystem health over time and gauging the resilience of organisms to continued impacts to state waters. Studies should include identification of population trends, as well as assessment of impacts from conservation or development activities. These efforts will inform species and habitat management decisions. Long-term monitoring sites need to be identified and monitoring protocols developed for all priority species. Monitoring plans should be coordinated with other existing monitoring programs where feasible.

- Monitor the presence and distribution of exotic species in the basin.

**Research.** Research topics that facilitate appropriate conservation actions include habitat use and preferences, reproductive behavior, fecundity, population dynamics and genetics, feeding, competition, and food web dynamics. Increased understanding of life histories and status helps determine the vulnerability of priority species to further imperilment, in addition to identifying possibilities for improved management and conservation. All studies should provide recommendations for mitigation and restoration. Formal descriptions for known or putative undescribed species and investigations aimed at resolving taxonomic status are needed.

- Support species descriptions for undescribed taxa (e.g., Carolina Redhorse).
- Determine vulnerability of species across all taxa groups to emerging threats such as endocrine-disrupting chemicals (EDCs) and other compounds present in many of the waterways of the Yadkin-Pee Dee Basin.
- Identify limiting factors of declining species (e.g., Robust Redhorse).

In addition to the SGCN species found in the basin (see Table 4.5.20.2), a list of knowledge-gap priority species is provided in Table 4.5.20.3.

**Table 4.5.20.3 Knowledge-gap priority species in the Yadkin-Pee Dee River Basin.**

Taxa Group	Scientific Name	Common Name	Federal/State Listing Status*
AQ SNAIL	<i>Cipangopaludina japonica</i>	Japanese Mysterysnail	
CRAYFISH	<i>Cambarus howardi</i>	Chattahoochee Crayfish	
	<i>Cambarus johni</i>	Carolina Foothills Crayfish	
FISH	<i>Chrosomus oreas</i>	Mountain Redbelly Dace	
	<i>Cyprinella labrosa</i>	Thicklip Chub	
	<i>Lepisosteus osseus</i>	Longnose Gar	
	<i>Petromyzon marinus</i>	Sea Lamprey	
MUSSEL	<i>Corbicula fluminea</i>	Asian Clam	
	<i>Elliptio icterina</i>	Variable Spike	
	<i>Elliptio roanokensis</i>	Roanoke Slabshell	- /T
	<i>Lampsilis radiata</i>	Eastern Lampmussel	- /T
	<i>Ligumia nasuta</i>	Eastern Pondmussel	- /T
	<i>Pyganodon cataracta</i>	Eastern Floater	
	<i>Strophitus undulatus</i>	Creeper	- /T
	<i>Unio merus carolinianus</i>	Florida Pondhorn	
	<i>Utterbackia imbecillis</i>	Paper Pondshell	

\*See Section 4.5.3.

**Management Practices.** Management practices that reduce impacts and work synergistically with other conservation actions are needed to enhance the resilience of natural resources. Particular needs include preserving biodiversity, protecting native populations and their habitats, and improving degraded habitats.

- Promote programs to upgrade or increase compliance at wastewater treatment facilities and CAFOs.
- Provide support for land protection, particularly in riparian areas through acquisition or easements.
- Support well-planned stream restoration work in collaboration with other organizations.
- Support dam removal where appropriate.
- Reintroduce or augment rare mollusk and fish species populations in areas where water quality and stream habitats have recovered sufficiently to support them.
- Continue to identify areas critical to aquatic ecosystem health that can be conserved or restored.

**Conservation Programs and Partnerships.** Conservation programs, incentives, and partnerships should be utilized to the fullest extent in order to preserve high-quality resources and protect important natural communities. Protective measures that utilize existing regulatory frameworks to protect habitats and species should be incorporated where applicable. Land conservation or preservation can serve numerous purposes in the face of anticipated climate change, but above all, it promotes ecosystem resilience.

- Guide academic research projects to help achieve specific conservation goals and objectives.
- Support the development and application of an aquatic nuisance species management plan with other agencies/groups.
- Address secondary and cumulative impacts upon water quality (buffer ordinances, water supply watershed protection, headwaters protection) (NCDWQ 2000a, NCWRC 2002).
- Work with and promote existing programs that help farmers reduce sedimentation and erosion (installing fences to keep livestock out of streams) as well as reduce pesticide and herbicide use.

## 4.5.4 Broad River Basin

### 4.5.4.1 River Basin Description

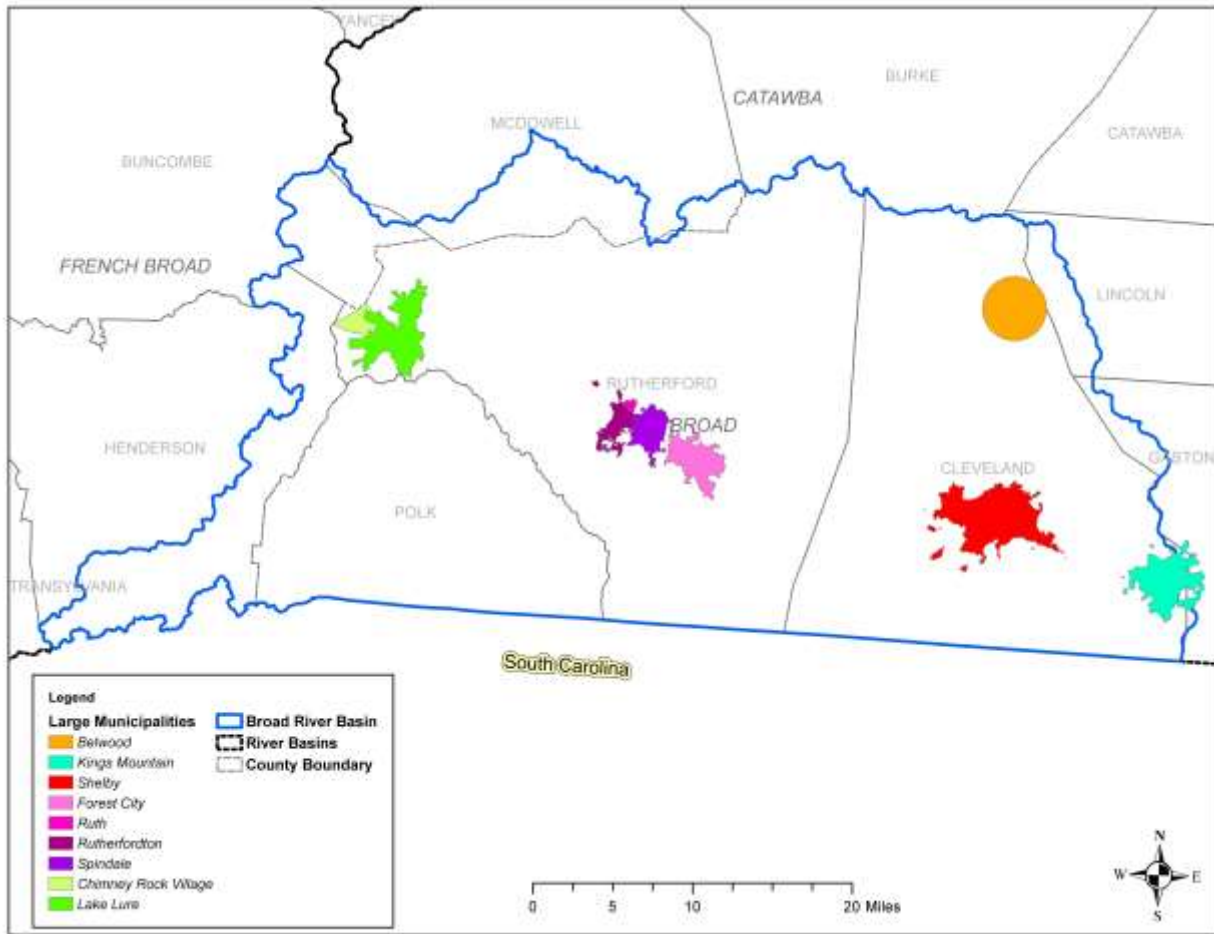
The Broad River Basin originates in North Carolina and flows into South Carolina where it is part of the Edisto-Santee River Basin. The western part of the basin includes headwaters and major tributaries that begin in the Mountain ecoregion and flow southeastward through the foothills to form the Green and Broad Rivers. In the central part of the basin, the First Broad and Second Broad Rivers drain from the easternmost part of the Mountains and flow south across the foothills and Piedmont to merge with the lower Broad River before it crosses into South Carolina. The Broad River merges with the Saluda River near Columbia, South Carolina to form the Congaree River, which flows into Lake Marion and eventually into the Atlantic Ocean. The North Carolina part of the basin covers about 1,513 square miles (28% of the entire watershed) with nearly 3,756 miles of freshwater streams and 3,159 acres of lakes (NCDWR 2015h).

Nearly 73% of the land in the basin is covered by forest or shrubland, about 22% is agricultural lands, and 3.5% is urban or developed land (NCGAP 2009). The Commission manages nearly 36,000 acres of game lands in the Broad River Basin area, including parts of the South Mountains Game Land and Green River Game Land. Crowders Mountain, Chimney Rock State Park, and Hickory Nut Gorge and Hickory Nut Falls are well known state park destinations. The North Carolina Natural Heritage Program (NCNHP) has identified numerous Significant Natural Heritage Areas, Dedicated Nature Preserves, and Managed Areas in the basin that represent exceptionally rare natural communities and features that have a very high need for conservation. Many of these locations are actively managed for biodiversity through disturbance that mimics natural processes.

Overall, stream gradients in the basin decrease as the topography changes from the Mountains to the foothills and into the rolling landscape of the Piedmont. Soils in the Piedmont generally contain greater proportions of sand and clay and have higher erosion potential than those in the upper portion of the basin. Stream habitats in the lower basin are generally dominated by runs and pools with high proportions of sandy and silty substrates. This geographic and geologic change provides a variety of habitats for both rare and common aquatic species, but the higher erosion potential can result in greater impacts from excess sediment loading from disturbed areas.

The Broad River Basin is located along the boundary with South Carolina and encompasses all or part of 10 counties: Buncombe, Burke, Cleveland, Gaston, Henderson, Lincoln, McDowell, Polk, Rutherford, and Transylvania. Municipalities in the basin range in population size from about 200 to 21,000 people and much of the population can be found around the towns of Spindale, Rutherfordton, Forest City, and the City of Shelby (NCDWQ 2008). Figure 4.5.4.1 depicts the geographic location of the Broad River Basin.

**Figure 4.5.4.1 Location of the Broad River Basin**



#### 4.5.4.2 Aquatic Resource Conditions

Surface waters of the state are assigned a classification that carries standards for protecting the best intended uses of that water. Classification categories include aquatic life, recreation, fish consumption, and water supply. Water quality is generally good for areas where data are available; however, there are problems in parts of the basin, and the lack of data for nearly half the basin provides an unclear assessment of overall water quality. It is important to note that all waters in the state are rated as impaired based on a state-wide fish consumption advisory for mercury contamination. There are more than 1,878 miles of freshwater streams in the basin that have been classified by NCDWR for best uses (NCDWR 2015a).

Some waterbodies in the basin have supplemental classifications as High-Quality Waters (HQW) or Outstanding Resource Waters (ORW) because they either have excellent water quality or they are a significant resource to humans or wildlife (NCDWQ 2014c). The requirements for classification as an ORW are more stringent than those for an HQW and in some circumstances, the unique characteristics of the water and resource require that a specialized management

strategy be developed (NCDWQ 2011d; NCDWR 2015a, 2015d). There are two HQW Special Management Strategy Areas (SMSAs) in the eastern corner of the basin (Henderson County): Green River (12,269 acres) and Lake Montonia (15 acres) (NCDWR 2015c). These areas require site-specific provisions to protect resource values (e.g., no new discharges or expansion of existing discharges) (NCAC). Table 4.5.4.1 provides information on water quality classifications and use support ratings in the basin.

**Table 4.5.4.1 High-quality and outstanding resource waters in the Broad River Basin.**

Classifications	Freshwater Miles	Percent		
		(Total Waters)	(Total Waters)	
Total Basin Waters	3,756			
Classified Waters	1,878	50	41.5	
HQW	65	1.7		
ORW	22	0.6	0.5	
<b>Use Ratings</b>				
Total Monitored	1,510.3		948	
Supporting	517.7	34.3		
Impaired	59.1	3.9		
Not Rated	21.9	1.5	948	100
No Data	911.2	60.3		

There are about 515 miles of streams in the Broad River Basin designated as trout waters. This is not the same as the Commission’s designated public Mountain Trout Waters, which is used to designate waters that support trout and are open to public fishing. In addition to the best use classifications, NCDWR also monitors state waters to determine if they are supporting their use classification(s) and assign use supporting ratings. These ratings are published in the most recent 303(d) impaired waterbodies list (NCDWQ 2014, 2015b).

#### **4.5.4.3 Aquatic Species**

There are eight Species of Greatest Conservation Need (SGCN) in the basin: two crayfishes and seven freshwater fishes. Appendix G provides a list of SGCN and other priority species for which there are knowledge gaps or management concerns. Appendix H identifies SGCN associated

with aquatic communities found in this river basin. Table 4.5.3.2 identifies the SGCN found in the Broad River Basin.

**Table 4.5.4.2 SGCN in the Broad River Basin.**

<b>Taxa Group</b>	<b>Scientific Name</b>	<b>Common Name</b>	<b>Federal/State Listing Status*</b>
CRAYFISH	<i>Cambarus lenati</i>	Broad River Stream Crayfish	- /SC
	<i>Cambarus spicatus</i>	Broad River Spiny Crayfish	- /SC
FISH	<i>Ameiurus brunneus</i>	Snail Bullhead	
	<i>Ameiurus platycephalus</i>	Flat Bullhead	
	<i>Carpionodes sp. cf. cyprinus</i>	a carpsucker	
	<i>Etheostoma thalassinum</i>	Seagreen Darter	
	<i>Moxostoma pappilosum</i>	V-lip Redhorse	
	<i>Salvelinus fontinalis</i>	Brook Trout (native)	
*See Section 4.5.3.			

#### 4.5.4.4 Threats Affecting Aquatic Species

Water quality problems are attributable to both point and nonpoint sources. Point sources are primarily wastewater treatment plants and industrial discharges. Both municipal wastewater treatment plants and industrial sources discharge colored effluents to streams in the basin, especially in the Second Broad River watershed. The impacts of these effluents at permitted levels are generally regarded as minimal, but effects on native aquatic communities from other solutes in these and other discharges are unclear. Problems with meeting permitted discharge limits have occurred at several wastewater treatment plants in the basin (NCDWQ 2003, 2008).

Most water quality problems that result in impaired ratings due to failure to meet water quality standards can be attributed to nonpoint source pollution. Sedimentation is the main water quality issue and stream sedimentation is severe across the Piedmont portion of the basin. Standards have been exceeded for turbidity in several stream segments in the basin (NCDWQ 2008). Overall, more than 34% of the monitored streams that have data available support intended uses; however, the lack of data for more than half the basin provides an unclear assessment of overall water quality.

Poorly managed pasture lands contribute substantially to overall soil and streambank erosion. Often, riparian vegetation is minimal or nonexistent and cattle have unlimited direct access to streams which contributes to habitat degradation. Overall lack of riparian vegetation is a widespread problem throughout the basin. Major causes of sedimentation in the basin are land clearing activities (e.g., construction, row crop agriculture, timber harvest, and mining), streambank erosion, and runoff from unpaved rural roads and eroding road grades (NCDWQ 2003, 2008).



Hydraulic and hydrologic alterations to streams, through accelerated streambank erosion and channel instability, contribute both directly and indirectly to habitat degradation. Streams have been channelized in both rural and developed areas in the basin. Development and urbanization also increase impervious surfaces and often produce drainage patterns and structures that speed the runoff of rainwater and alter hydrograph curves. Property along the Broad River and Lake Lure is being developed for second homes, vacation lodges, and recreational facilities such as golf courses and horse farms. Hydrologic alteration can cause flash flooding which further accelerates streambank erosion and channel degradation.

There are significant impacts to native aquatic communities in the Broad River Basin from impoundments; however, they are not as widespread as in some of the other basins in the Mountain ecoregion (e.g., Hiwassee, Little Tennessee, and Catawba). Lake Lure, Kings Mountain, and Lake Adger impoundments appear to have the greatest impact on aquatic resources. Impacts include thermal and hydrologic alteration to tailwaters, water quality and quantity issues associated with nonexistent or inadequate flow, direct effects of impoundment, fragmentation of upstream populations, and loss of genetic diversity caused by barriers between populations.

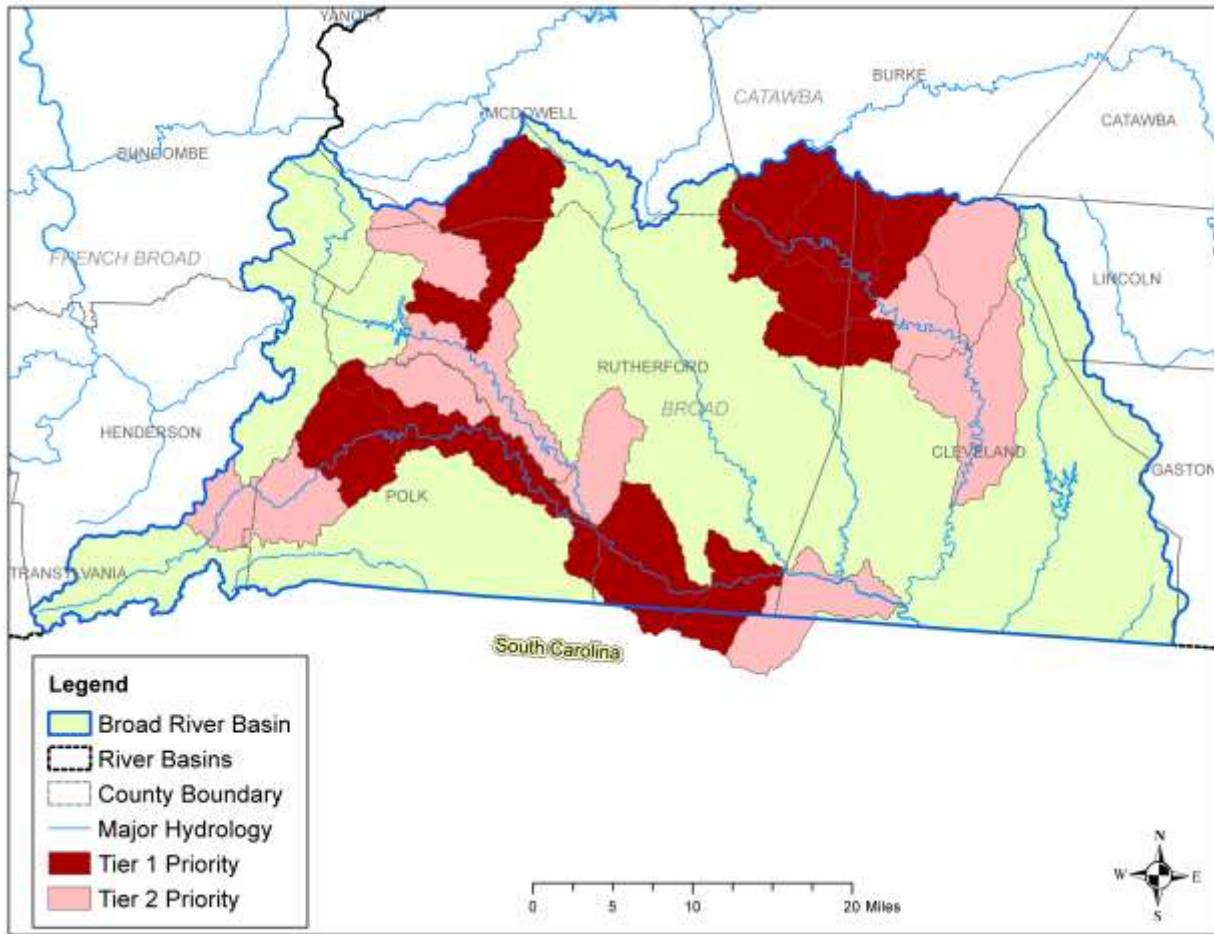
Several existing impoundments are used for water supply and new impoundments are proposed within the basin for the same reason. As human population increases in the region, water supply is an increasing burden on surface waters. Water withdrawals, impoundments, and interbasin water transfers can significantly alter habitats for native aquatic species.

The Rusty Crayfish and other nonnative species in the Broad River Basin include the Asian Clam, Common Carp, Channel Catfish, Smallmouth Bass, Muskellunge, Rainbow and Brown Trout, and Warpaint Shiner. Some reservoirs have landlocked populations of introduced Blueback Herring and Alewife, anadromous species that normally migrate between fresh and coastal waters in areas where they are native. Nonnative vegetation can also negatively impact native aquatic communities. This includes both aquatic and riparian plant species and nonnative plant pathogens that can alter riparian vegetation and affect aquatic habitats (e.g., Hemlock Woolly Adelgid). Presently, specific impacts from nonnative species in the Broad River Basin are unclear and more information is needed to inform appropriate management actions.

#### **4.5.4.5 Recommendations**

Conservation priorities that apply statewide to all river basins are presented in Section 4.5.3.3. Priorities identified in the Broad River Basin are shown in Figure 4.5.4.2 and are included in Appendix J.

Figure 4.5.4.2 Location of priority watersheds in the Broad River Basin.



### Basin Specific Recommendations

**Surveys.** General surveys are needed to complete primary distributional status for SGCN and other priority species.

- Snails – inventory primary distribution; determine potential habitats and distribution surveys for hydrobiids
- Crayfishes – complete primary inventories and determine status of endemic species
- Mussels – complete primary inventories

**Monitoring.** Long-term monitoring is critical to assessing species and ecosystem health over time and gauging the resilience of organisms to continued impacts to state waters. Studies should include identification of population trends, as well as assessment of impacts from conservation or development activities, and invasive species. These efforts will inform species and habitat management decisions. While long-term monitoring sites have been established and baseline data gathered in most areas of the basin for fishes and crayfishes, a

comprehensive approach to long-term monitoring is still lacking for mussels. Monitoring plans should be coordinated with other existing monitoring programs where feasible.

**Research.** Research topics that facilitate appropriate conservation actions include habitat use and preferences, reproductive behavior, fecundity, population dynamics and genetics, feeding, competition, and food web dynamics. Increased understanding of life histories and status helps determine the vulnerability of priority species to further imperilment, in addition to identifying possibilities for improved management and conservation. All studies should provide recommendations for mitigation and restoration. Formal descriptions for known or putative undescribed species and investigations aimed at resolving taxonomic status are needed.

- Resolve taxonomic problems and species descriptions (if required) for mussels in the genera *Elliptio* and *Strophitus*, and putative undescribed crayfishes in the basin.
- Investigate impacts from habitat fragmentation and invasive species in the basin.
- Investigate aquatic community response to stream restoration projects in priority areas.
- Support research to improve habitat conditions in regulated rivers.

In addition to the SGCN species found in the basin (see Table 4.5.4.2), a list of knowledge-gap priority species is provided in Table 4.5.4.3.

**Table 4.5.4.3 Knowledge-gap priority species in the Broad River Basin.**

Taxa Group	Scientific Name	Common Name	Federal/State Listing Status*
CRAYFISH	<i>Cambarus howardi</i>	Chattahoochee Crayfish	
	<i>Cambarus johni</i>	Carolina Foothills Crayfish	
FISH	<i>Cyprinella labrosa</i>	Thicklip Chub	
	<i>Cyprinella zanema</i>	Santee Chub	
	<i>Notropis rubricroceus</i>	Saffron Shiner	
	<i>Corbicula fluminea</i>	Asian Clam	
MUSSEL	<i>Elliptio icterina</i>	Variable Spike	
	<i>Pyganodon cataracta</i>	Eastern Floater	
	<i>Strophitus undulatus</i>	Creeper	- / T
	<i>Utterbackia imbecillis</i>	Paper Pondshell	

\*See Section 4.5.3.

**Management Practices.** Management practices that reduce impacts and work synergistically with other conservation actions are needed to enhance the resilience of natural resources. Particular needs include preserving biodiversity, protecting native populations and their habitats, and improving degraded habitats. In addition, education about, and regulation and prevention of the introduction and spread of exotic or invasive species are vital. Specific issues in this basin include high rates of erosion and sedimentation, secondary and cumulative impacts upon water quality, riparian vegetation restoration and conservation, water supply watershed protection, and protection of headwaters.

- Incorporate management goals for aquatic community conservation and focus on restoration and enhancement of critical habitats and communities for Green River and South Mountain Game Lands.
- Reintroduce extirpated mollusk and fish species in restored or improved habitats as opportunities become available.
- Prioritize education and other measures to prevent the introduction or spread of invasive nonnative crayfishes

**Conservation Programs and Partnerships.** Conservation programs, incentives, and partnerships should be utilized to the fullest extent in order to conserve high-quality resources and protect important natural communities. Protective measures that utilize existing regulatory frameworks to protect habitats and species should be incorporated where applicable. Land conservation or preservation can serve numerous purposes in the face of anticipated climate change, but above all, it promotes ecosystem resilience.

- NC Division of Mitigation Services (NCDMS) has developed River Basin Restoration Priorities (RBRP) for the Broad River Basin and Local Watershed Plans (LWP) for the Catheys and Cove Creek watersheds (2009a).

## 4.5.5 Cape Fear River Basin

### 4.5.5.1 River Basin Description

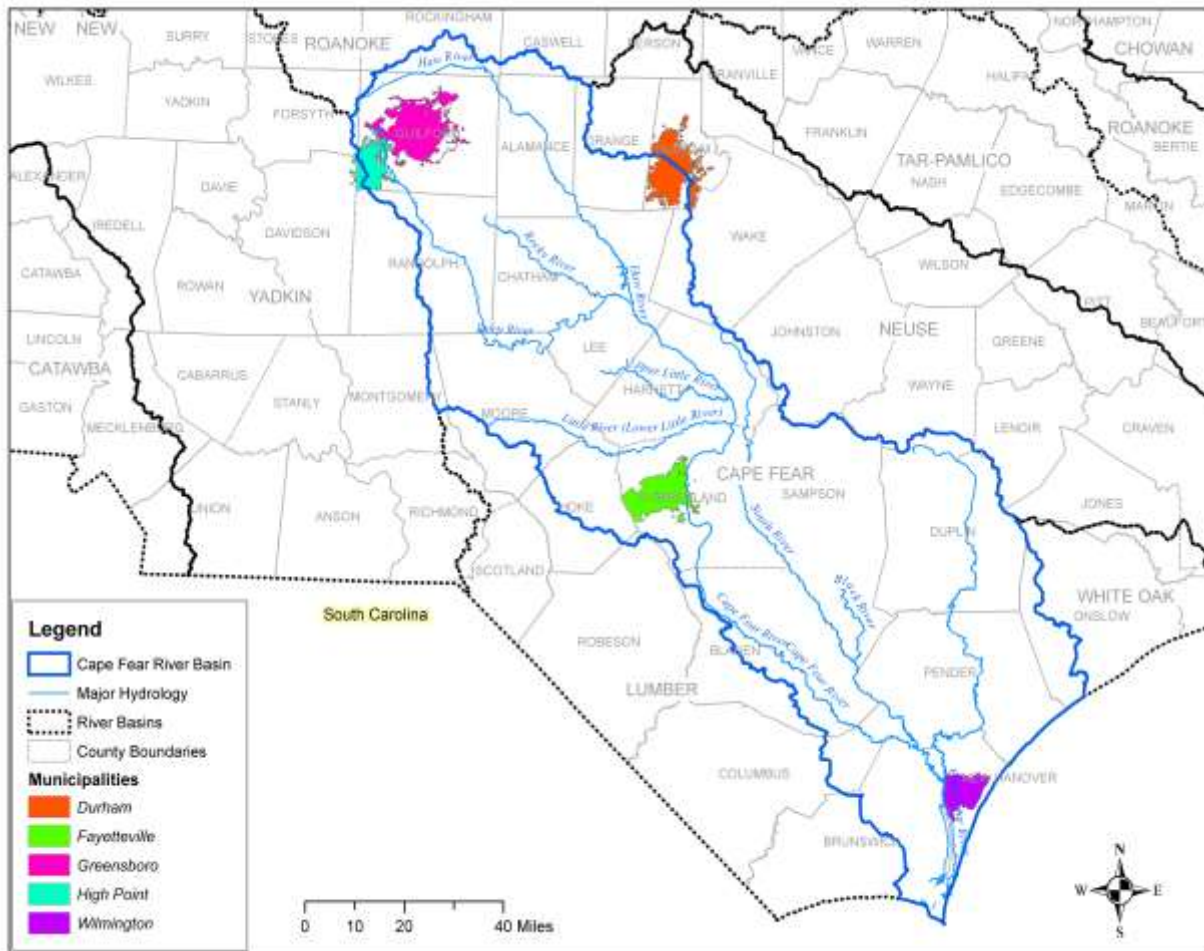
The Cape Fear River Basin is the largest river basin in North Carolina and is contained entirely within the state. The Cape Fear River flows southeast through the Piedmont ecoregion into the Coastal Plain before reaching the city of Wilmington and draining into the Atlantic Ocean. The basin covers about 9,164 square miles and has 21,300 miles of freshwater streams, 31,135 acres of freshwater lakes and reservoirs, 31,753 acres of estuarine habitat, and 47 miles of Atlantic coastline (NCDWQ 2005a; NCDWR 2015h). Major drainages in the basin include the Haw River, Deep River, Northeast Cape Fear River, Black River, and the Cape Fear River.

The Cape Fear River Basin can be characterized by three general regions: the Upper Cape Fear, including the headwaters in the Piedmont; the Middle Cape Fear, including the fall line and the Sandhills; and the Lower Cape Fear, which includes the coastal region with blackwater streams and swamps. The headwaters include the Deep River, originating near High Point, and the Haw River, originating north of Greensboro, which join to form the Cape Fear River just downstream of the B. Everett Jordan Reservoir dam. Much of the headwater area is located in and flows through highly urbanized areas, which significantly impacts water quality in the basin. Blackwater streams and rivers in the lower Cape Fear include the South River, Black River, and the Northeast Cape Fear River. Species found in the Sandhills and Coastal Plain have a high rate of endemism due to unique habitats in those ecoregions.

Land use in the basin is 42% forested, 18% wetland, 12% urban or developed, 6% grassland, and 21% agricultural (MRLC 2011; Jin et al. 2013). Public lands make up a large portion of this basin and include approximately 234,381 acres of state and federal lands. Significant public lands include the B. Everett Jordan Reservoir, Bladen Lakes State Park, and numerous game lands managed by the NC Wildlife Resources Commission (NCWRC). The estimated 2010 human population was 2,072,304, which represents about 22% of the state's total population (USCB 2012; NCDWR 2015h).

The basin encompasses all or part of 26 counties and includes 115 municipalities of varying population sizes. Sizable cities located in this basin include Durham, Greensboro, High Point, Fayetteville, and Wilmington. Figure 4.5.5.1 depicts the geographic location of the basin.

**Figure 4.5.5.1 Location of the Cape Fear River Basin.**



#### **4.5.5.2 Aquatic Resource Conditions**

Lake Michael and segments of Black River, Deep River, Little River, South River, and several freshwater streams have supplemental classifications as High-Quality Waters (HQW) or Outstanding Resource Waters (ORW) because they either have excellent water quality or they are a significant resource to humans and/or wildlife (NCDWQ 2015d). Coastal estuarine waters associated with the Intracoastal Waterway, the Cape Fear River near the Lilliput Creek, Walden Creek, and Snow’s Cut confluences, Buzzard Bay, Muddy Slough, and other coastal tributaries also carry an HWQ or ORW classification (NCDWR 2015a).

Table 4.5.5.1 provides information on water quality classifications and use support ratings in the basin.

**Table 4.5.5.1 Water quality classifications and use ratings in the Cape Fear River Basin.**

Classifications	Percent		Percent		Percent		Percent	
	Freshwater Miles	(Basin Waters)	Freshwater Acres	(Basin Waters)	Coastal Acres	(Basin Waters)	Saltwater Miles	(Basin Waters)
Total Basin Waters	10,828		68,884		31,753			
Classified Waters	9,059	83	31,208	45			9,238	
HQW	163	< 1	262	< 1			233	
ORW	129	< 1	3,623	5			0	

Use Ratings	Percent		Percent		Percent		Atlantic Coast	Percent
	Freshwater Miles	(Monitored Waters)	Freshwater Acres	(Monitored Waters)	Coastal Acres	(Monitored Waters)	Miles	(Monitored Waters)
Total Monitored	6,591		34,831		23,870		20	
Supporting	1,300	20	6,731	19	1,946	8	20	100
Impaired	501	7	4,490	13	16,995	71	0	
Not Rated	731	11	14,747	42	0	0	0	
No Data	4,060	62	8,862	26	4,929	21	0	

There are HQW and ORW Special Management Strategy Areas (SMSAs) in the basin for the Northeast Cape Fear River, Deep River, Little River, Black and South River Area, Topsail and Middle Sound Area, Masonboro Sound Area, and six additional areas totaling 124,355 ORW acres and 152,786 HQW acres (NCDWR 2015c). These areas require site-specific provisions to protect resource values (e.g., no new discharges or expansion of existing discharges) (NCAC).

There are 1,829 miles and 18,584 acres of freshwaters considered to be nutrient-sensitive waters (NSW) in the Cape Fear River Basin (NCDWR 2015a). The NSW classification applies to all waters in the Haw River and Jordan Reservoir watersheds, and is intended for those that need additional nutrient management because of greater vulnerability to excessive aquatic vegetation growth (NCDWQ 2005a).

#### 4.5.5.3 Aquatic Species

There are 35 SGCN in the basin: two aquatic snails, two crayfish, 18 freshwater or anadromous fishes, and 13 mussels. Appendix G provides a list of SGCN and other priority species for which there are knowledge gaps or management concerns. Appendix H identifies SGCN associated

with aquatic communities found in this river basin. Table 4.5.5.2 identifies the SGCN found in the Cape Fear River Basin.

**Table 4.5.5.2 SGCN in the Cape Fear River Basin.**

Taxa Group	Scientific Name	Common Name	Federal/State Listing Status*
AQ SNAIL	<i>Helisoma eucosmium</i>	Greenfield Rams-horn	
	<i>Planorbella magnifica</i>	Magnificent Rams-horn	- /E
CRAYFISH	<i>Cambarus catagius</i>	Greensboro Burrowing Crayfish	- /Sc
	<i>Procambarus ancylus</i>	Coastal Plain Crayfish	
FISH	<i>Acipenser brevirostrum</i>	Shortnose Sturgeon	E/E
	<i>Acipenser oxyrinchus</i>	Atlantic Sturgeon	E/E
	<i>Ameiurus brunneus</i>	Snail Bullhead	
	<i>Ameiurus platycephalus</i>	Flat Bullhead	
	<i>Carpionodes sp. cf. velifer</i>	Atlantic Highfin Carpsucker	- / Sc
	<i>Cyprinella sp. cf. zanema</i>	Thinlip Chub	- /Sc
	<i>Elassoma evergladei</i>	Everglades Pygmy Sunfish	
	<i>Enneacanthus chaetodon</i>	Blackbanded Sunfish	
	<i>Enneacanthus obesus</i>	Banded Sunfish	
	<i>Etheostoma collis</i>	Carolina Darter	
	<i>Etheostoma mariae</i>	Pinewoods Darter	- /SC
	<i>Heterandria formosa</i>	Least Killifish	- /Sc
	<i>Moxostoma pappillosum</i>	V-lip Redhorse	
	<i>Moxostoma sp. Carolina</i>	Carolina Redhorse	- /T
	<i>Notropis chalybaeus</i>	Ironcolor Shiner	
<i>Notropis mekistocholas</i>	Cape Fear Shiner	E/E	



Taxa Group	Scientific Name	Common Name	Federal/State Listing Status*
	<i>Noturus sp. 2</i>	Broadtail Madtom	- /Sc
	[ <i>cf. leptacanthus</i> ]		
	<i>Semotilus lumbee</i>	Sandhills Chub	- /Sc
	<i>Alasmidonta undulata</i>	Triangle Floater	- /T
	<i>Alasmidonta varicosa</i>	Brook Floater	- /E
	<i>Anodonta couperiana</i>	Barrel Floater	- /E
	<i>Elliptio marsupiobesa</i>	Cape Fear Spike	- /Sc
	<i>Fusconaia masoni</i>	Atlantic Pigtoe	- /E
	<i>Lampsilis cariosa</i>	Yellow Lampmussel	- /E
MUSSEL	<i>Lampsilis sp. 2</i>	Chameleon Lampmussel	
	<i>Lasmigona subviridis</i>	Green Floater	- /E
	<i>Toxolasma pullus</i>	Savannah Lilliput	- /E
	<i>Villosa constricta</i>	Notched Rainbow	- /Sc
	<i>Villosa delumbis</i>	Eastern Creekshell	
	<i>Villosa modioliformis</i>	Eastern Rainbow	
	<i>Villosa vaughaniana</i>	Carolina Creekshell	- /E

See Section 4.5.3.

#### 4.5.5.4 Threats Affecting Aquatic Species

The Cape Fear River Basin contains multiple areas of heavy human population density and the most populated areas are located in the Piedmont municipal regions referred to as the Triad and the Triangle (NCDWQ 2005a). The Triad is the area encompassing Winston-Salem, Greensboro, and Highpoint, and the Triangle is the area anchored by Raleigh, Durham, and Chapel Hill. All of the major urban centers in the basin are experiencing fast growth rates. As counties in the

upper basin and those along the coast experience high population growth, current capacities for drinking water and wastewater treatment will experience increased demands for service. Comparison of water supply demand projections for municipalities in the basin with percent of projected water supply available for the 2040 planning period indicates demand from growth will utilize from 50% to 99% of available water supplies in the basin (NCDWR 2014b).

The basin has numerous Concentrated Animal Feeding Operations (CAFOs), primarily swine production, with 1,349 facilities and 2,179 associated waste lagoons (NCDWR 2015i). These facilities, as well as several other impact factors in the basin, result in waters being rated as impaired, due to fecal coliform and *enterococcus* bacterial contamination, ammonia, chlorides, habitat degradation, chlorophyll *a*, low dissolved oxygen (DO), turbidity, nutrients, elevated heavy metal or cyanide levels, and other point and nonpoint pollutants (NCDWQ 2005a). While any one source may only create local impacts, the cumulative effects from multiple sources and impacts occurring throughout the basin have had a severe and long-lasting impact. Sedimentation from agriculture, forestry, and construction practices and stormwater discharge is a major issue in the basin in urbanized areas.

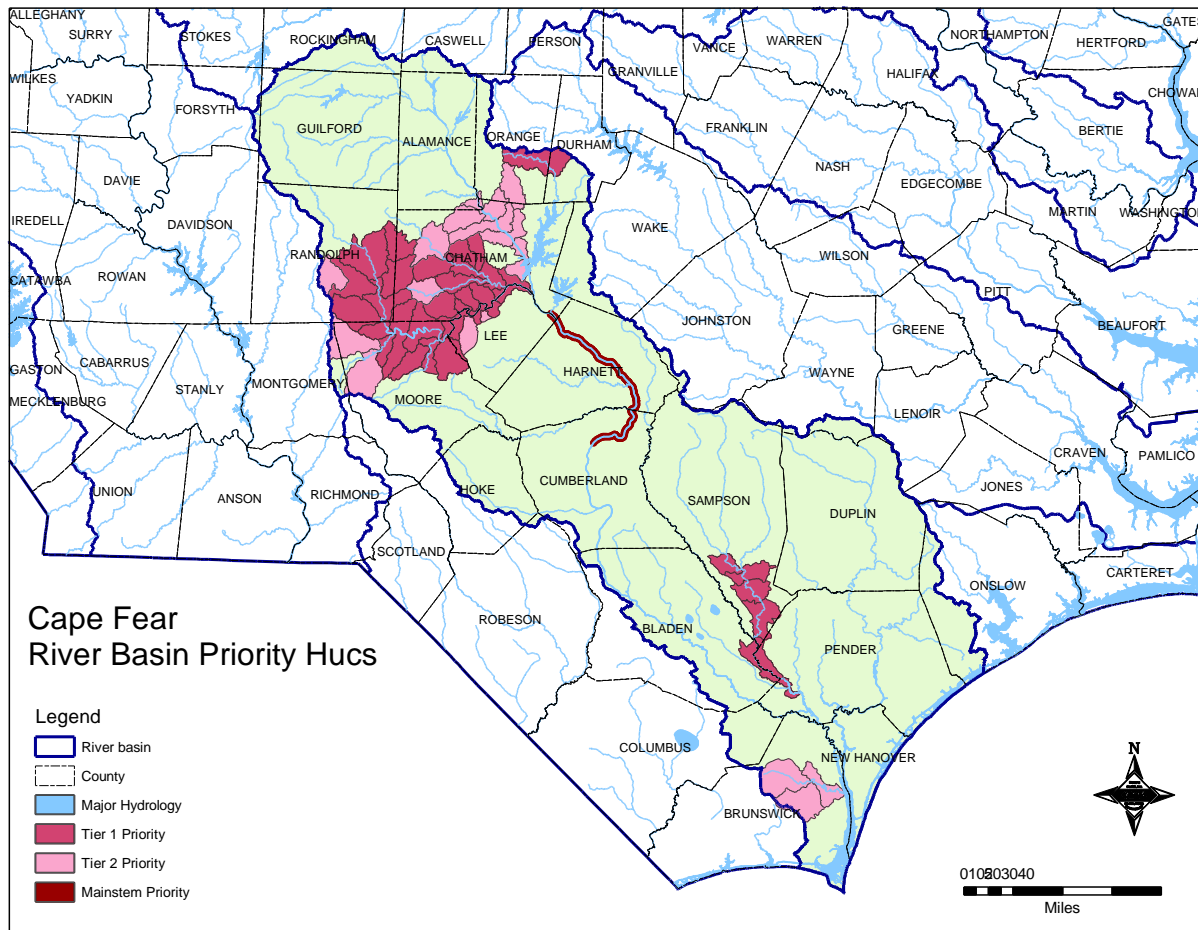
According to an NC Department of Environment and Natural Resources dam inventory (2014) there are at least 1,290 impoundments in the basin. The mainstem of the Cape Fear is interrupted by three locks and dams in the middle and lower portions of the river. The upper Cape Fear River has large barriers at Buckhorn Dam and Jordan Dam. There are also numerous smaller dams on the tributaries to the Cape Fear. The consequences of these impoundments include blocked migration routes for diadromous and resident native species, reduced recolonization and dispersal potential for multiple aquatic taxa, and unnatural flow regimes below managed dams (Williams et al. 1993; Etnier 1997; Neves et al. 1997; Warren et al. 2000; NCWRC 2005).

Invasive species (e.g., Flathead Catfish, Blue Catfish, Red Swamp Crayfish) are established in the Cape Fear River Basin and continue to negatively impact native species populations (Fuller et al. 1999; Cooper 2005) via predation and competition.

#### **4.5.5.5 Recommendations**

Conservation priorities that apply statewide to all river basins are presented in Section 4.5.3.3. Priorities identified in the Cape Fear River Basin are shown in Figure 4.5.5.2 and are included in Appendix J.

**Figure 4.5.5.2 Location of priority HUC12 watersheds in the Cape Fear River Basin.**



### Basin Specific Recommendations

**Surveys.** Distribution and status surveys need to focus on aquatic snails, crayfish, mussels, and fish believed to be declining or dependent on at-risk or sensitive communities (NCWRC 2005).

- Conduct distribution and status surveys for priority species (see Table 4.5.4.2) such as the Ironcolor Shiner, Carolina Redhorse, and Atlantic Pigtoe.

**Monitoring.** Long-term monitoring is critical to assessing species and ecosystem health over time and gauging the resilience of organisms to continued impacts to state waters. Studies should include identification of population trends, as well as assessment of conservation or development activities. These efforts will inform species and habitat management decisions. Long-term monitoring sites need to be identified and monitoring protocols developed for all priority species. Monitoring plans should be coordinated with other existing monitoring programs where feasible.

**Research.** Research topics that facilitate appropriate conservation actions include habitat use and preferences, reproductive behavior, fecundity, population dynamics and genetics, feeding, competition, and food web dynamics. Increased understanding of life histories and status helps determine the vulnerability of priority species to further imperilment, in addition to identifying possibilities for improved management and conservation. All studies should provide recommendations for mitigation and restoration. Formal descriptions for known or putative undescribed species and investigations aimed at resolving taxonomic status are needed.

- Support species descriptions for undescribed taxa (e.g., Carolina Redhorse).
- Determine the vulnerability of species across all taxa groups to emerging threats such as endocrine-disrupting chemicals (EDCs) and other compounds that are present in many of our waterways.
- Identify limiting factors of declining species (e.g. Ironcolor Shiner).

In addition to the SGCN species found in the basin (see Table 4.5.5.2), a list of knowledge-gap priority species is provided in Table 4.5.5.3.

**Table 4.5.5.3 Knowledge-gap priority species in the Cape Fear River Basin.**

Taxa Group	Scientific Name	Common Name	Federal/State Listing Status*
AQ SNAIL	<i>Cipangopaludina japonica</i>	Japanese Mysterysnail	
	<i>Cambarus davidi</i>	Carolina Ladle Crayfish	
	<i>Cambarus hystricosus</i>	Sandhills Spiny Crayfish	
CRAYFISH	<i>Procambarus pearsei</i>	Carolina Sandhills Crayfish	
	<i>Procambarus plumimanus</i>	Croatan Crayfish	
	<i>Chrosomus oreas</i>	Mountain Redbelly Dace	
	<i>Fundulus diaphanus</i>	Banded Killifish	
FISH	<i>Lepisosteus osseus</i>	Longnose Gar	
	<i>Luxilus chrysocephalus</i>	Striped Shiner	- /SC
	<i>Petromyzon marinus</i>	Sea Lamprey	
	<i>Corbicula fluminea</i>	Asian Clam	
MUSSEL	<i>Elliptio icterina</i>	Variable Spike	
	<i>Elliptio roanokensis</i>	Roanoke Slabshell	- /T

Taxa Group	Scientific Name	Common Name	Federal/State Listing Status*
	<i>Lampsilis radiata</i>	Eastern Lampmussel	- /T
	<i>Ligumia nasuta</i>	Eastern Pondmussel	- /T
	<i>Pyganodon cataracta</i>	Eastern Floater	
	<i>Pyganodon grandis</i>	Giant Floater	
	<i>Strophitus undulatus</i>	Creeper	- /T
	<i>Unio merus carolinianus</i>	Florida Pondhorn	
	<i>Utterbackia imbecillis</i>	Paper Pondshell	

\* See Section 4.5.3.

**Management Practices.** Management practices that reduce impacts and work synergistically with other conservation actions are needed to enhance the resilience of natural resources. Particular needs include preserving biodiversity, protecting native populations and their habitats, and improving degraded habitats. In addition, education about, and regulation and prevention of the introduction and spread of exotic or invasive species are vital.

- Promote programs to upgrade/increase compliance at wastewater treatment facilities and CAFOs.
- Provide support for land protection, particularly in riparian areas (acquisition, easements, etc.).
- Support well-planned stream restoration work in collaboration with other organizations.
- Support dam removal where appropriate.
- Reintroduce or augment rare mollusk and fish species populations in areas where water quality and stream habitats have recovered sufficiently to support them.
- Continue to identify areas critical to aquatic ecosystem health that can be conserved or restored.

**Conservation Programs and Partnerships.** Conservation programs, incentives, and partnerships should be utilized to the fullest extent in order to preserve high-quality resources and protect important natural communities. Protective measures that utilize existing regulatory frameworks to protect habitats and species should be incorporated where applicable. Land conservation or preservation can serve numerous purposes in the face of anticipated climate change, but above all, it promotes ecosystem resilience.

- Guide academic research projects to help achieve specific conservation goals and objectives.
- Support the development and application of an aquatic nuisance species management plan with other agencies/groups.
- Address secondary and cumulative impacts upon water quality, buffer ordinances, water supply watershed protection, headwaters protection, etc. (NCDWQ 2000a, NCWRC 2002).
- Work with and promote existing programs that help farmers reduce sedimentation/erosion (e.g., install fences to keep livestock out of streams and improve tilling practices) as well as reduce pesticide and herbicide use.

## 4.5.6 Catawba River Basin

### 4.5.6.1 River Basin Description

The Catawba River Basin is located in the south central portion of western North Carolina in the Mountain and Piedmont ecoregions. Headwaters begin in the western side of McDowell County and flow eastward into the Piedmont before turning southeast and flowing toward the North Carolina/South Carolina border. The basin covers approximately 3,285 square miles and has more than 7,940 miles of freshwater streams.

This basin, along with the Broad River Basin, forms the headwaters of the Santee-Cooper River system which flows through South Carolina to the Atlantic Ocean. There are three major river drainages in the basin:

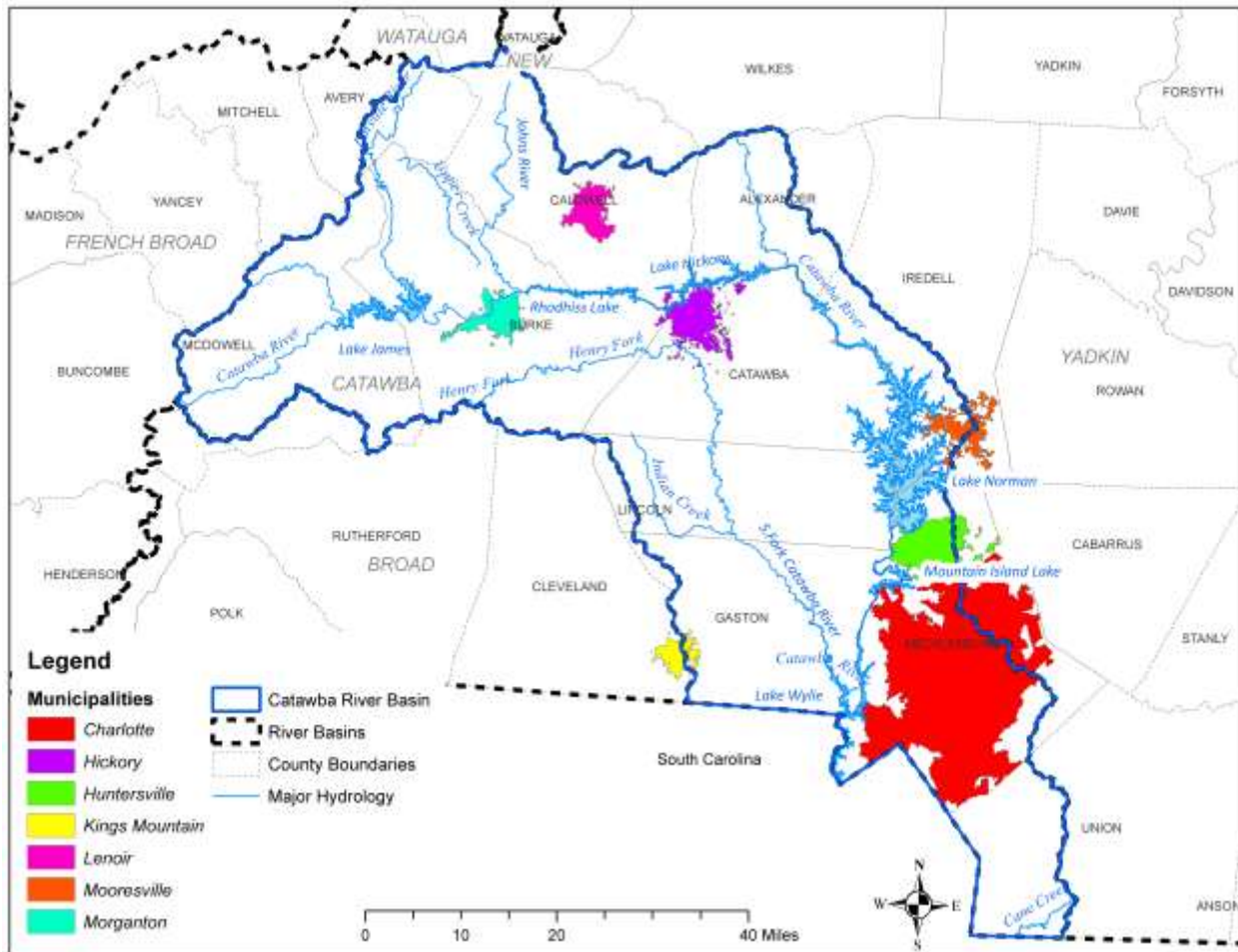
- Upper Catawba: major tributaries include Catawba River headwaters, Linville River, North Muddy Creek, Warrior Fork, Johns River, Silver Creek, Lower Creek, Little River, Gunpowder Creek, Muddy Fork, Dutchman's Creek, and Crowders Creek.
- Lower Catawba: major tributaries include Twelve Mile Creek, Six Mile Creek, Waxhaw Branch, Irwin Creek, McAlpine Creek, and Sugar Creek.
- South Fork Catawba: major tributaries include Henry Fork, Jacob Fork, Clark Creek, and Long Creek.

The basin contains the Linville River, one of only four rivers in the state designated as a Natural and Scenic River (USA National Wild and Scenic Rivers System). The Linville River flows through the Pisgah National Forest Wilderness area and into Lake James. Practically all of the Catawba River from Lake James south is impounded by a chain of dams before entering South Carolina.

Based on 2011 National Land Cover Dataset information land use in the basin was estimated to be 54% forested, 23% urban or developed, 16% agricultural, 3% grassland, and less than 1% wetland (MRLC 2011; Jin et al. 2013).

The Catawba River Basin encompasses all or portions of 11 counties and 61 municipalities, including the largest municipality in the state (Charlotte). Other large municipalities include Gastonia, Hickory, Huntersville, Lenoir, Mooresville, and Morganton. Figure 4.5.6.1 depicts the geographic location of the basin.

**Figure 4.5.6.1 Location of the Catawba River Basin.**



#### **4.5.6.2 Aquatic Resource Conditions**

There are 3,100 miles of freshwater streams and 54,363 acres of lake and reservoir waters in the basin that have been classified by NCDWR for best uses. There are 11 HQW (108,638 acres) and seven ORW (107,910 acres) Special Management Strategy Areas (SMSAs) in the basin (NCDWR 2015c). Notable areas include Armstrong Creek, Wilson Creek area, Linville River, Henry and Jacobs Fork areas, and Upper and Steele Creek areas. These areas require site-specific provisions to protect resource values (no new discharges or expansion of existing discharges) (NCAC). Table 4.5.6.1 provides information on water quality classifications and use-support ratings in the basin.



**Table 4.5.6.1 Water quality classification and rating information for the Catawba River Basin.**

	Freshwater Miles	Percent	Freshwater Acres	Percent
Total Basin Waters	7,941	-	57,063	-
Classified Waters	4,450	56	51,812	91
HQW	327	4	21	< 1
ORW	256	3	5	< 1
<b>Use Ratings</b>				
Total Monitored	3,100	-	54,363	-
Supporting	750	24	1,328	2
Impaired	438	14	3,515	6
Not Rated	17	< 1	46,068	85
No Data	1,895	61	3,453	6

Another supplemental classification is NCDWR’s trout water designation (Tr), which protects freshwaters for natural propagation of trout and survival of stocked trout on a year-round basis. There are about 632 miles of streams in the Catawba River Basin designated as trout waters. This is not the same as the Commission’s designated public Mountain Trout Waters, which is used to designate waters that support trout and are open to public fishing. These waters are classified for NCWRC management purposes as either hatchery-supported (periodically stocked with trout) or wild trout waters (high-quality waters that sustain trout populations by natural reproduction).

**4.5.6.3 Aquatic Species**

There are 15 SGCN in the basin: two crayfish species, eight freshwater or anadromous fish species, and five freshwater mussel species. Appendix G provides a list of SGCN and other priority species for which there are knowledge gaps or management concerns. Appendix H identifies SGCN associated with aquatic communities found in this river basin. Table 4.5.6.2 identifies the SGCN found in the Catawba River Basin. .

**Table 4.5.6.2 SGCN in the Catawba River Basin.**

Taxa Group	Scientific Name	Common Name	Federal/State Listing Status
CRAYFISH	<i>Cambarus aldermanorum</i>	Needlenose Crayfish	
	<i>Cambarus eeseehensis</i>	Grandfather Mountain Crayfish	
	<i>Ameiurus brunneus</i>	Snail Bullhead	
	<i>Ameiurus platycephalus</i>	Flat Bullhead	
	<i>Carpoides sp. cf. cyprinus</i>	A Carpsucker	
FISH	<i>Etheostoma collis</i>	Carolina Darter	
	<i>Etheostoma thalassinum</i>	Seagreen Darter	
	<i>Moxostoma pappillosum</i>	V-lip Redhorse	
	<i>Salvelinus fontinalis</i>	Brook Trout (Native)	
	<i>Alasmidonta varicosa</i>	Brook Floater	- /E
	<i>Lasmigona decorata</i>	Carolina Heelsplitter	E/E
MUSSEL	<i>Villosa constricta</i>	Notched Rainbow	- /SC
	<i>Villosa delumbis</i>	Eastern Creekshell	
	<i>Villosa vaughaniana</i>	Carolina Creekshell	- /E

\* See Section 4.5.3.

#### 4.5.6.4 Threats Affecting Aquatic Species

Impoundment is a major factor in the loss and degradation of habitat for priority aquatic species in the Catawba basin. All but the upper headwater reaches of the Catawba River (upstream from Lake James) are either impounded or regulated by hydropower projects (Duke Energy). Coldwater releases degrade the Lake James tailwater for many native species and it is presently managed as a stocked trout fishery. Migration of anadromous and potamodromous fishes are severely limited, if not altogether prevented by dams. The few remaining free-flowing, cool- or warmwater high-quality habitats in larger tributary streams are isolated and fragmented by the impoundment effects on the mainstem Catawba River. The total effect of

this habitat fragmentation on priority species populations is not entirely clear; however, some impacts are evident. Habitats may be recovering in some streams where species were extirpated by past habitat loss. Potential recolonization of these recovering habitats may be impossible due to barriers created by dams, impoundments, and/or intervening habitat made unsuitable by other factors.

With the exception of streams located on public lands, streams within the basin are degraded or threatened by a number of factors, including sedimentation, loss of riparian woody vegetation, water withdrawals, channelization and/or relocation, point source pollution, and nutrient loading. Ground disturbance from development activities and poorly managed agriculture are the primary sources of erosion, sedimentation, and nutrient enrichment. Point sources of pollution include wastewater treatment plants and permitted industrial discharges (much of the basin flows through highly urbanized areas). Alterations to stream channels, increased impervious surfaces (resulting in increased flashiness), and loss of riparian vegetation contribute to stream channel and bank erosion, which in turn contribute to sedimentation and other physical habitat degradation.

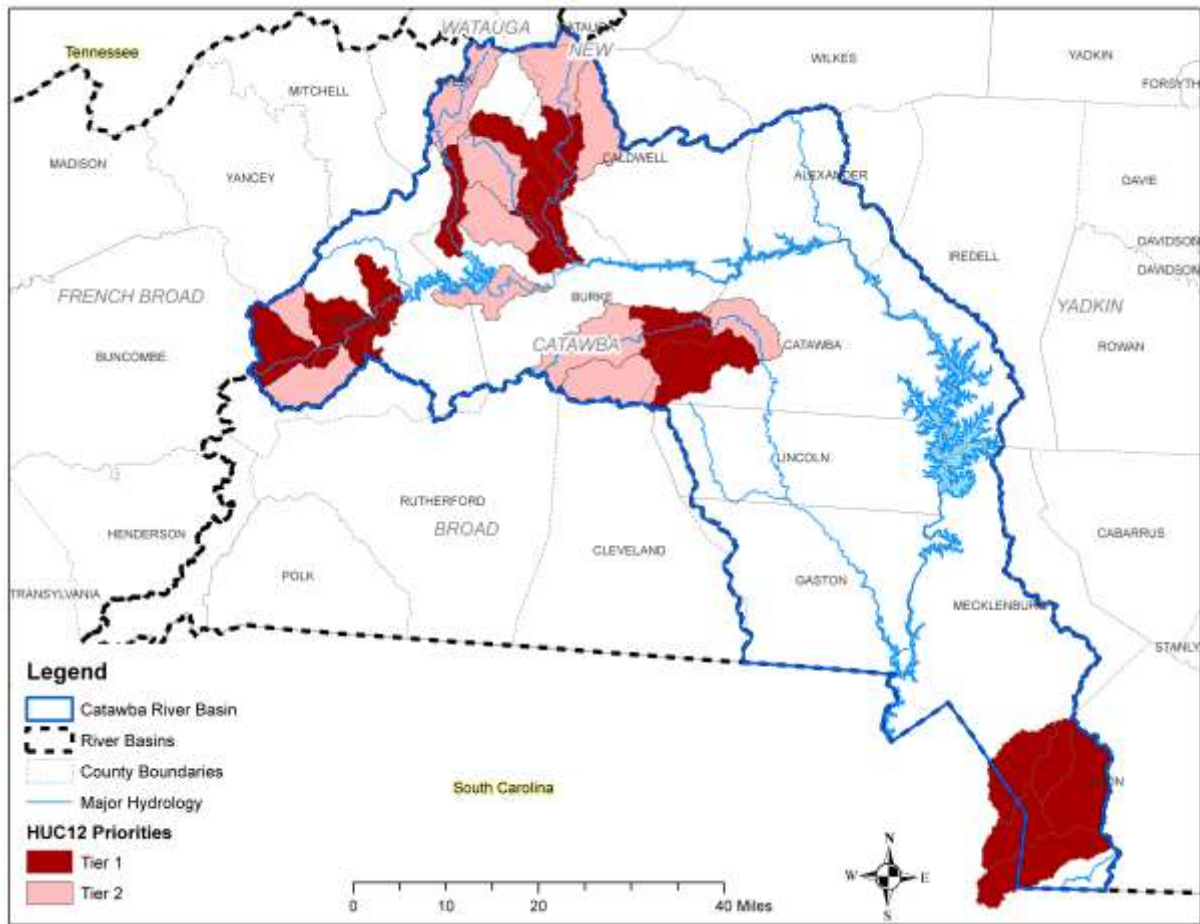
Several existing impoundments are used for water supply and new impoundments are being proposed within the basin for that purpose. As human population increases, water supply is an increasing burden on surface waters. Water withdrawals, impoundments, and interbasin water transfers can significantly alter habitats for native aquatic species. This is an emerging problem that will likely increase in importance in the near future.

Nonnative species known in the basin include Asian Clams, Virile Crayfish, Japanese Mystery Snails, Grass Carp, Blue, Channel, and Flathead catfishes, Smallmouth Bass, Muskellunge, White Bass, Yellow Bass, Rainbow and Brown trout, and even the exotic Northern Snakehead. Land-locked Blueback Herring, Alewife, and White Perch are known in several impoundments. In fact, over 33 exotic fish species have been identified in the basin (NCWRC 2005). Nonnative vegetation can also negatively impact native aquatic animal communities. This includes both aquatic and riparian plant species and nonnative plant pathogens that can alter riparian vegetation (e.g., Hemlock Woolly Adelgid). Nonnative aquatic plants are also present in the Catawba River Basin and are a known nuisance, especially in reservoirs. Specific impacts in the Catawba River Basin from these and other introduced species are unclear.

#### **4.5.6.5 Recommendations**

Conservation priorities that apply statewide to all river basins are presented in Section 4.5.3.3. Priorities identified in the Catawba River Basin are shown in Figure 4.5.6.2 and are included in Appendix J.

Figure 4.5.6.2 Location of priority watersheds in the Catawba River Basin.



### Basin Specific Recommendations

**Surveys.** General distribution of most priority species is known; however, surveys are needed to complete distributional status for some priority and invasive species (see Table 4.5.6.2).

- Snails – inventory primary distribution; determine potential habitats and distribution surveys for hydrobiids.
- Crayfishes – complete primary inventories and determine status of endemic and nonnative species.

**Monitoring.** Long-term monitoring is critical to assessing species and ecosystem health over time and gauging the resilience of organisms to continued impacts to state waters. Studies should include identification of population trends, as well as assessment of impacts from conservation or development activities and invasive species. These efforts will inform species and habitat management decisions. While long-term monitoring sites have been established and baseline data gathered in most areas of the basin for fishes and crayfishes, a comprehensive approach to long-term monitoring is still lacking for mussels. Project-specific

monitoring for species restoration in the South Fork Catawba River system and other conservation actions are also needed. Monitoring plans should be coordinated with other existing monitoring programs where feasible.

**Research.** Research topics that facilitate appropriate conservation actions include habitat use and preferences, reproductive behavior, fecundity, population dynamics and genetics, feeding, competition, and food web dynamics. Increased understanding of life histories and status helps determine the vulnerability of priority species to further imperilment, in addition to identifying possibilities for improved management and conservation. All studies should provide recommendations for mitigation and restoration. Formal descriptions for known or putative undescribed species and investigations aimed at resolving taxonomic status are needed.

- Resolve taxonomic problems and species descriptions (if required) for mussels in the genera *Elliptio* and *Strophitus*, and putative undescribed crayfishes in the basin.
- Investigate the impact of habitat fragmentation and invasive species on the basin.
- Investigate aquatic community response to stream restoration projects in priority areas.
- Investigate potential for reintroduction of priority species.
- Support research to improve habitat conditions in regulated rivers.

In addition to the SGCN species found in the basin (see Table 4.5.6.2), a list of knowledge-gap priority species is provided in Table 4.5.6.3.

**Table 4.5.6.3 Knowledge-gap priority species in the Catawba River Basin.**

Taxa Group	Scientific Name	Common Name	Federal/State Listing Status*
AQ SNAIL	<i>Cipangopaludina japonica</i>	Japanese Mystery Snail	
CRAYFISH	<i>Cambarus howardi</i>	Chattahoochee Crayfish	
	<i>Cambarus johni</i>	Carolina Foothills Crayfish	
	<i>Chrosomus oreas</i>	Mountain Redbelly Dace	
FISH	<i>Cyprinella labrosa</i>	Thicklip Chub	
	<i>Cyprinella zanema</i>	Santee Shiner [Chub]	
	<i>Notropis rubricroceus</i>	Saffron Shiner	
	<i>Notropis telescopus</i>	Telescope Shiner	

Taxa Group	Scientific Name	Common Name	Federal/State Listing Status*
MUSSEL	<i>Corbicula fluminea</i>	Asian Clam	
	<i>Elliptio icterina</i>	Variable Spike	
	<i>Pyganodon cataracta</i>	Eastern Floater	
	<i>Strophitus undulatus</i>	Creeper	- /T
	<i>Unio merus carolinianus</i>	Florida Pondhorn	
	<i>Utterbackia imbecillis</i>	Paper Pondshell	

\* See Section 4.5.3.

**Management Practices.** Management practices that reduce impacts and work synergistically with other conservation actions are needed to enhance the resilience of natural resources. Particular needs include preserving biodiversity, protecting native populations and their habitats, and improving degraded habitats. In addition, education about, and regulation and prevention of the introduction and spread of exotic or invasive species are vital. Specific issues in this basin include high rates of erosion and sedimentation, secondary and cumulative impacts upon water quality, riparian vegetation restoration and conservation, water supply watershed protection, and headwaters protection.

- Incorporate management goals for aquatic community conservation and enhancement planning for Johns River and South Mountain Game Lands.
- Continue reintroduction of extirpated mussel species in the South Fork Catawba River system and investigate restoration in other restored or improved habitats as opportunities become available.
- Prioritize education and other measures to prevent the introduction or spread of invasive nonnative crayfishes

**Conservation Programs and Partnerships.** Conservation programs, incentives, and partnerships should be utilized to the fullest extent in order to preserve high-quality resources and protect important natural communities. Protective measures that utilize existing regulatory frameworks to protect habitats and species should be incorporated where applicable. Land conservation or preservation can serve numerous purposes in the face of anticipated climate change, but above all, it promotes ecosystem resilience.

- Support NCDMS Watershed Restoration Plans (WRPs) (see NCEEP 2004) and priorities (see NCEEP 2007) for the entire basin and Local Watershed Plans (LWPs) and Project

Atlases for five smaller units (see MACTEC, NCEEP, and WPCG 2006). Available online:

<http://portal.ncdenr.org/web/wq/ps/bpu/watershed-plan-map> and  
<http://portal.ncdenr.org/web/eep/rbrps/catawba>

- The NCDWR has prepared a Catawba River Basin Water Resources Plan to “determine the water capacity of the Catawba River to serve future populations and at the same time to identify any potential trouble-spots or conflicts related to water supply and its demand” (NCDWR 2007). The Catawba-Wateree Basin Advisory Commission helps administer water issues in the basin and is a source for much information associated with those issues. Available online:  
[http://www.ncwater.org/files/publications/Final Draft Catawba River Basin Plan 2007.pdf](http://www.ncwater.org/files/publications/Final_Draft_Catawba_River_Basin_Plan_2007.pdf) and <http://portal.ncdenr.org/web/wq/river-basin-avdisory-commission/catawbarbac>
- The Catawba River District Partners, the Catawba and Foothills land conservancies, Catawba Riverkeeper, and many other non-governmental organizations (NGOs) are active in the basin and are potential partners. See NCDWR Basinwide Plan for more information (available online <http://portal.ncdenr.org/web/wq/ps/bpu/basin/catawba>).

## 4.5.7 Chowan River Basin

### 4.5.7.1 River Basin Description

The Chowan River is formed at the confluence of the Nottoway and Blackwater rivers near the border of Virginia and North Carolina, and its waters flow southeast to the Albemarle Sound. The Chowan River is approximately 50 miles long, and the North Carolina portion of the basin is composed of two major drainages: Chowan River and Meherrin River. Major tributaries to the Chowan River include the Meherrin River, Potecasi Creek, Wiccacon River, Bennetts Creek, Indian Creek, and Rockyhock Creek.

The Chowan River Basin is part of the Albemarle-Pamlico Estuarine system, the second largest estuarine system in the United States. The headwaters of the Chowan River begin in the Coastal Plain ecoregion of Virginia, where 75% of the basin is located. The basin enters North Carolina in the northeastern portion of the state. Along with the Roanoke River, the Chowan supplies most of the fresh water supply to the Albemarle Sound. Fishes move between the Chowan, Roanoke and Pasquotank River basins freely as a result of the common connection with Albemarle Sound (NCDWQ 2007a).

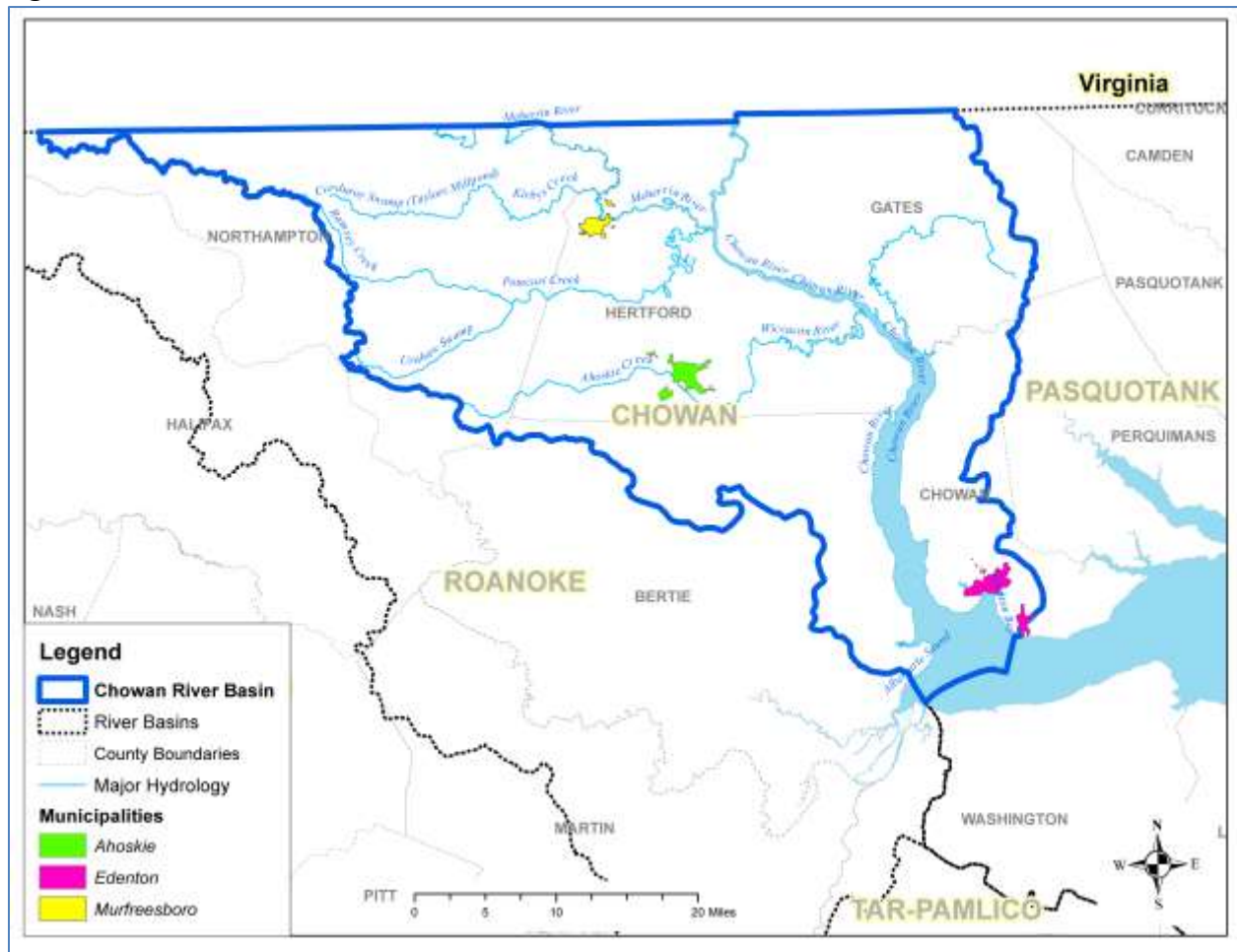
As the twelfth largest river basin in the state, the Chowan River Basin is one of the smaller basins with a watershed of 1,298 square miles in the state. The basin contains about 1,124 miles of freshwater streams, 1,787 acres of lakes and impoundments, and 16,500 acres of estuarine waters (NCDWQ 2007a; NCDWR 2015a).

Land use in the basin is 40% forested, 27% agricultural, 20% wetland, 4% grassland, and 6% urban or developed (NCDWR 2015b). Land in this area is very flat and the geology consists of alternating layers of sand, silt, clay and limestone. Low flow over the warmest months of the year limits the ability of streams to maintain high DO levels (NCDWQ 2007a). The region has slow natural drainage. Many streams are swamp systems, and many man-made ditches have been installed to accommodate drainage for agriculture (NCDWQ 2011b). Stream swamp systems periodically have no visible flow or low flow, usually during the summer, but flowing water should be present in swamp streams during the winter.

The North Carolina portion of the basin includes all or part of five counties: Northampton, Hertford, Gates, Bertie and Chowan. There are 19 municipalities in the basin and the largest are Edenton, Ahoskie, and Murfreesboro. Human population density is about 44 persons per square mile based on an estimated population size of 61,034 people, which is less than 1% of North Carolina's total population (NCDWQ 2007a, 2009; USCB 2012). Figure 4.5.7.1 depicts the geographic location of the basin.



Figure 4.5.7.1 Location of the Chowan River Basin.



#### 4.5.7.2 Aquatic Resource Conditions

The Chowan River Basin was the first waterbody in the state to be designated NSW. This designation protects areas with water quality problems associated with excessive plant growth resulting from nutrient enrichment, likely from nonpoint sources (fertilizer in runoff from agriculture and waste from confined animal operations), and nuisance algae blooms associated with excess nutrient loads. Table 4.5.7.1 provides information on water quality classifications and use support ratings in the basin.

**Table 4.5.7.1 High-quality and outstanding resource waters and use ratings in the Chowan River Basin.**

Classifications	Percent		Percent		Percent		Percent	
	Freshwater Miles	(Basin Waters)	Freshwater Acres	(Basin Waters)	Coastal Acres	(Basin Waters)	Coastal Miles	(Basin Waters)
Total Basin Waters	2,338		1,787		16,500			
Classified Waters	1,124							
HQW								
ORW								

Use Ratings	Percent		Percent		Percent		Percent	
	Freshwater Miles	(Monitored Waters)	Freshwater Acres	(Monitored Waters)	Coastal Acr	(Monitored Waters)	Coastal Miles	(Monitored Waters)
Total Monitored	793							
Supporting	154							
Impaired	59							
Not Rated	76							
No Data	505							

The entire area of the Albemarle Sound is rated impaired due to a dioxin fish consumption advisory issued by the NC Department of Health and Human Services (NCDHHS 2014). Nearly all of the 16,500 acres of estuarine waters are ranked as supporting aquatic life. Other factors that contribute to impaired ratings include fecal coliform and *enterrococcus* bacteria contamination from confined animal operations and agricultural activities (NCDWQ 2007a).

Many streams in the Chowan River Basin have been classified as HQW and approximately 100 miles of the Chowan River are considered an Aquatic Significant Natural Heritage Area by the NCNHP. The Chowan River receives this designation because of the diversity of its freshwater mussel populations, many of which are rare and vulnerable.

The Chowan River and its tributaries provide critical habitat for some anadromous fish species and is known for some of the best fishing in the state, with Largemouth Bass, Bluegill, Chain Pickerel, Black Crappie, and Yellow Perch being some of the most sought after species. Recent harvest restrictions were enacted on the River Herring fishery due to the declining stock, which may be associated with water quality conditions (NCDWQ 2007a).

There are no major reservoirs in the North Carolina portion of the basin but the NC Department of Environment and Natural Resources Dam Inventory (NCDEMLR 2014) reports there are 22 impoundments of varying sizes in the basin. Most were built to provide recreation or irrigation waters and some were constructed as millponds.

#### 4.5.7.3 Aquatic Species

There are 12 SGCN in the basin: one crayfish, eight fishes, and three mussel species. Appendix G provides a list of SGCN and other priority species for which there are knowledge gaps or management concerns. Appendix H identifies SGCN associated with aquatic communities found in this river basin. Table 4.5.7.2 identifies the SGCN found in the Chowan River Basin.

**Table 4.5.7.2 SGCN in the Chowan River Basin.**

Taxa Group	Scientific Name	Common Name	Federal/State Listing Status*
CRAYFISH	<i>Orconectes virginiensis</i>	Chowanoke Crayfish	- /SC
	<i>Acipenser brevirostrum</i>	Shortnose Sturgeon	E/E
FISH	<i>Acipenser oxyrinchus</i>	Atlantic Sturgeon	E/E
	<i>Ameiurus platycephalus</i>	Flat Bullhead	-/-
	<i>Enneacanthus chaetodon</i>	Blackbanded Sunfish	-/-
	<i>Enneacanthus obesus</i>	Banded Sunfish	-/-
	<i>Moxostoma pappillosum</i>	V-lip Redhorse	-/-
	<i>Notropis bifrenatus</i>	Bridle Shiner	- /E
	<i>Notropis chalybaeus</i>	Ironcolor Shiner	-/-
	<i>Alasmidonta undulata</i>	Triangle Floater	- /T
	MUSSEL	<i>Anodonta implicata</i>	Alewife Floater
<i>Lampsilis cariosa</i>		Yellow Lampmussel	- /E

#### 4.5.7.4 Threats Affecting Aquatic Species

Invasive species (e.g., Asian Clam, Red Swamp Crawfish, Channel Catfish) have become established in the Chowan River Basin and continue to negatively impact native species populations.

In the Chowan River Basin, elevated mercury levels have been measured in long-lived piscivorous (fish-eating) predator fish. The NCDHHS, Division of Public Health has posted a fish consumption advisory for the Chowan River Basin that includes all Largemouth Bass, Black Crappie, Catfish, Chain Pickerel, and Warmouth; Yellow Perch and Bowfin (or Blackfish) caught east of I-85; and for Black Crappie caught south and east of I-95 for mercury contamination (NCDWQ 2011b). Other fish consumption advisories in the basin include an advisory for dioxin contamination for Catfish and Carp caught in the Albemarle Sound (NCPH 2015).

There are 51 permitted Concentrated Animal Feeding Operations (CAFOs) in the Chowan River Basin with 100 waste lagoons associated with the facilities. Waste from these sites contains high levels of nutrients (e.g., nitrogen and phosphorus) in addition to fecal coliform bacteria and any chemical compounds, such as antibiotics or hormone products used in commercial feeding operations (NCDWR 2015b). Animal-waste lagoons and spray fields that discharge near or into aquatic environments through runoff, percolation into groundwater, and volatilization of ammonia and the release of bacterial contamination can significantly degrade water quality and endanger human and animal health (Mallin 2003; Mallin and Cahoon 2003).

Chronic episodes of hypoxia exist in the Chowan River and its tributaries in most years during seasonally hot weather. Dissolved oxygen levels frequently fall below 3.0 mg/l, which negatively affects aquatic biota. Cyclonic events and their accompanying rainfall, storm surge, inundation, and flushing of bottomland swamp habitats have occurred repeatedly within the basin since 1995. These tropical events exacerbate an already fragile summer ecosystem, which leads to lower DO levels that can produce major fish kills within the basin (NCDWQ 2007a).

There are no interbasin transfers between the Chowan and other river basins. Water withdrawals occur primarily for agricultural purposes (NCDWQ 2007a). Nonpoint pollution sources that degrade water quality include agriculture, animal operations, urban development, forestry operations, stormwater discharge, rural residential development, hydrologic modifications, and septic systems. Point pollution sources in the basin may include municipality wastewater treatment plants, industrial facilities, and urban and industrial stormwater systems.

Soil erosion and runoff of fertilizer and animal waste caused by farming has been a concern within the basin. However, farmers have taken positive steps to reduce runoff effects which have resulted in 123,244 fewer tons of eroding soils each year (NCOEE 2015).

Historically, dioxin, a by-product of paper mill bleaching practices, degraded water quality and negatively affected aquatic biota. However, new bleaching technologies have reduced contaminants from paper plant wastewater that enter the basin (NCOEE 2015).

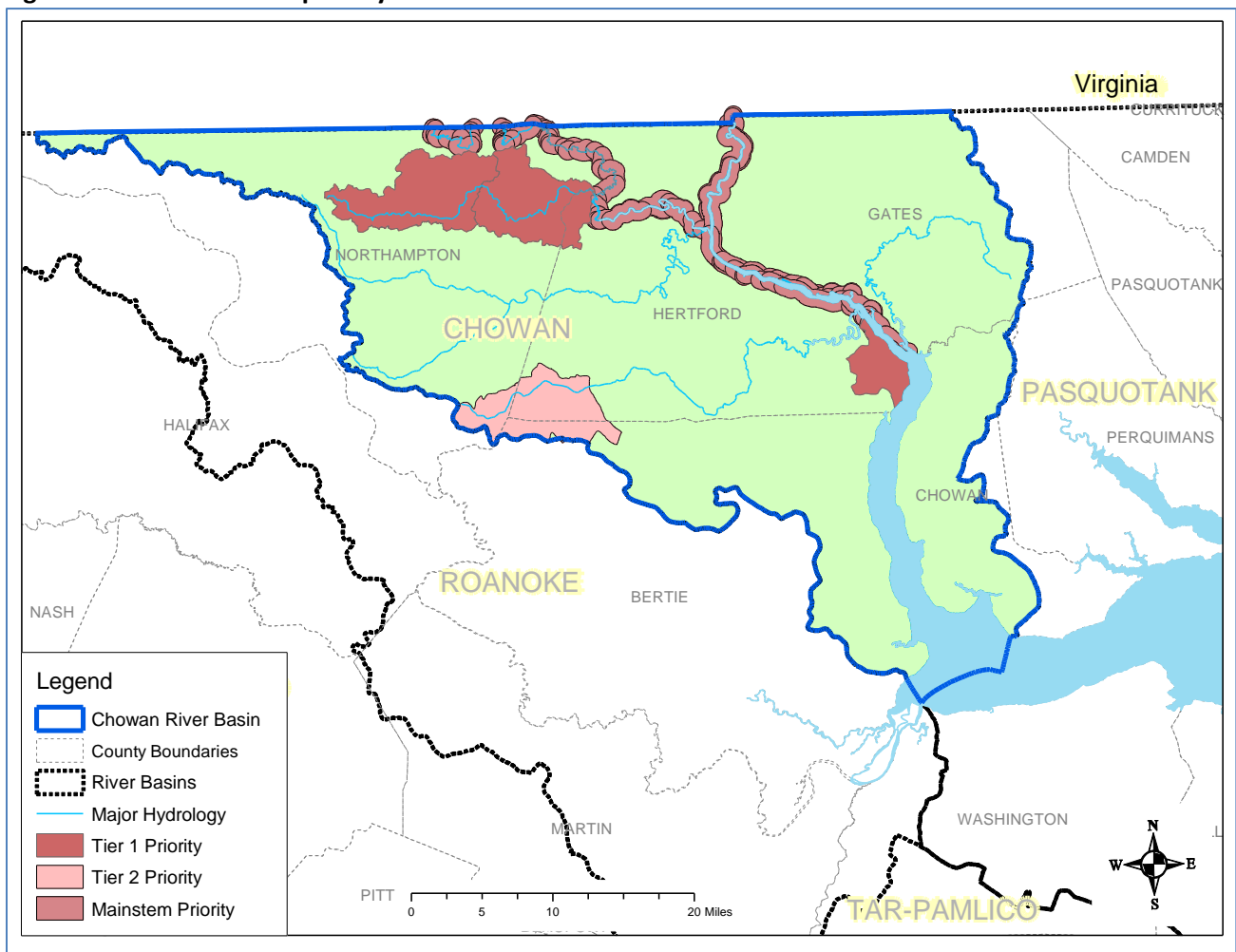
Two of the five counties in the basin are expected to experience growth rates in excess of 10% by 2020. As the counties in the Chowan River Basin continue to grow along the inner waterways there will likely be a loss of natural areas and an increase in the amount of impervious surface associated with new homes and businesses (NCDWQ 2007a).

Sea level rise has the potential to dramatically alter North Carolina’s coast and estuary systems. Coastal infrastructure, residential properties and industry are threatened and water quality conditions will change (NCDWQ 2007a).

#### 4.5.7.5 Recommendations

Conservation priorities that apply statewide to all river basins are presented in Section 4.5.3.3. Priorities identified in the Chowan River Basin are shown in Figure 4.5.7.2 and are included in Appendix J.

**Figure 4.5.7.2 Location of priority watersheds in the Chowan River Basin.**



## Basin Specific Recommendations

**Surveys.** General surveys are needed to complete primary distributional status for SGCN and other priority species (see Appendix #).

- Fishes – determine distribution of priority species (e.g., Bridle Shiner, Blackbanded Sunfish, and V-lip Redhorse).
- Mussels – determine distribution of priority species (e.g., Yellow Lampmussel, Alewife Floater, and Eastern Pondmussel).
- Crayfish – conduct a baseline distribution survey for *Cambarus sp. C*.
- Snails – conduct baseline distribution surveys for all species.

**Monitoring.** Long-term monitoring is critical to assessing species and ecosystem health over time and gauging the resilience of organisms to a changing climate. Studies should include identification of population trends, as well as assessment of impacts from conservation or development activities. These efforts will inform future decisions on how to manage species and their habitats. Long-term monitoring sites need to be identified and monitoring protocols developed for all priority species. Monitoring plans should be coordinated with other existing monitoring programs where feasible.

- Identify long-term monitoring sites and develop monitoring protocols for priority species (e.g., Ironcolor Shiner, Triangle Floater, and Chowanoke Crayfish).

**Research.** Research topics that facilitate appropriate conservation actions include habitat use and preferences, reproductive behavior, fecundity, population dynamics and genetics, feeding, competition, food web dynamics. Increased understanding of life histories and status helps determine the vulnerability of priority species to further imperilment, in addition to identifying possibilities for improved management and conservation. All studies should provide recommendations for mitigation and restoration. Formal descriptions for known or putative undescribed species and investigations aimed at resolving taxonomic or evolutionary status of locally variable forms are needed.

- Study habitat use and life-history characteristics of priority species (e.g., Atlantic Sturgeon, Chowanoke Crayfish, and V-lip Redhorse)
- Determine impacts of nonnative species on priority species.
- Support taxonomic research for priority species (e.g., Lake Phelps Killifish and *Cambarus sp.C*).
- Support genetics research that informs augmentation policy.
- Support development of captive propagation techniques for priority species (e.g., Bridle Shiner, Banded Sunfish, and Alewife Floater)

In addition to the SGCN species found in the basin (see Table 4.5.7.2) a list of knowledge-gap priority species is provided in Table 4.5.7.3.

**Table 4.5.7.3 Knowledge-gap priority species in the Chowan River Basin.**

Taxa Group	Scientific Name	Common Name	Federal/State
			Listing Status*
FISH	<i>Etheostoma vitreum</i>	Glassy Darter	
	<i>Fundulus diaphanus</i>	Banded Killifish	
	<i>Lepisosteus osseus</i>	Longnose gar	
	<i>Percina roanoka</i>	Roanoke Darter	
	<i>Petromyzon marinus</i>	Sea Lamprey	
	<i>Corbicula fluminea</i>	Asian Clam	
	<i>Elliptio fisheriana</i>	Northern lance	
MUSSEL	<i>Elliptio icterina</i>	Variable Spike	
	<i>Lampsilis radiata</i>	Eastern Lampmussel	- /T
	<i>Ligumia nasuta</i>	Eastern Pondmussel	- /T
	<i>Pyganodon cataracta</i>	Eastern Floater	
	<i>Unio merus carolinianus</i>	Florida Pondhorn	
	<i>Utterbackia imbecillis</i>	Paper Pondshell	

\* See Section 4.5.3.

**Management Practices.** Management practices that reduce impacts and work synergistically with other conservation actions are needed to enhance the resilience of natural resources. Particular needs include preserving biodiversity, protecting native populations and their habitats, and improving degraded habitats.

- Support efforts to restore the native aquatic community (e.g., reintroduction or augmentation).
- Support acquisition of land that is adjacent to current conservation holdings or priority watersheds.
- Support other regulatory agencies to minimize impacts on species and habitats

## 4.5.8 French Broad River Basin

### 4.5.8.1 River Basin Description

The French Broad River Basin in North Carolina encompasses 2,830 square miles, including 4,136 stream miles, and is entirely within the Mountain ecoregion. The headwaters are entirely within North Carolina. The basin drains from the north and western slopes of the Black Mountains, the highest range in the eastern United States. The upper mainstem French Broad River system drains from the high mountains of the Blue Ridge and flows through the broad, flat valley of the Asheville Basin.

The French Broad River Basin in North Carolina is composed of three major subbasins, each of which individually flow northwest into Tennessee: French Broad River, Pigeon River, and Nolichucky River.

- Within the Asheville Basin, the French Broad and tributaries are relatively low gradient and share many habitat characteristics with streams in more lowland areas. Consequently, a number of aquatic species more typical of the Valley and Ridge, Piedmont, and even Coastal Plain are known to live in this part of the French Broad and nowhere else in the Blue Ridge Mountains. Near the city of Asheville, the French Broad flows out of the Asheville Basin and descends a relatively steep, narrow gorge before entering Tennessee. There are no major dams and reservoirs on the mainstem French Broad in North Carolina; however, there are three run-of-river impoundments with small detention pools (Craggy, Capitola, and Redmon). There are multiple small dams and impoundments on larger tributaries (e.g., Lake Julian, Beetree Reservoir, Enka Lake) and many more on smaller streams, especially in the upper portion of the watershed in Henderson and Transylvania counties.
- The topography of the Pigeon River watershed is similar, with high-gradient headwaters, a relatively flat midsection, and a steep gorge near the Tennessee border. Dams and impoundments in the Pigeon River subbasin include Walters Dam/Waterville Lake (with a 12-mile bypassed reach downstream), Lake Junaluska, Allen Creek Reservoir, and Lake Logan.
- The midsection of the Nolichucky River watershed lacks substantial flat areas and remains more high gradient and gorge-like throughout its length in North Carolina. While there are a few small impoundments on minor tributaries, there are no dams on the Nolichucky River and its major tributaries.

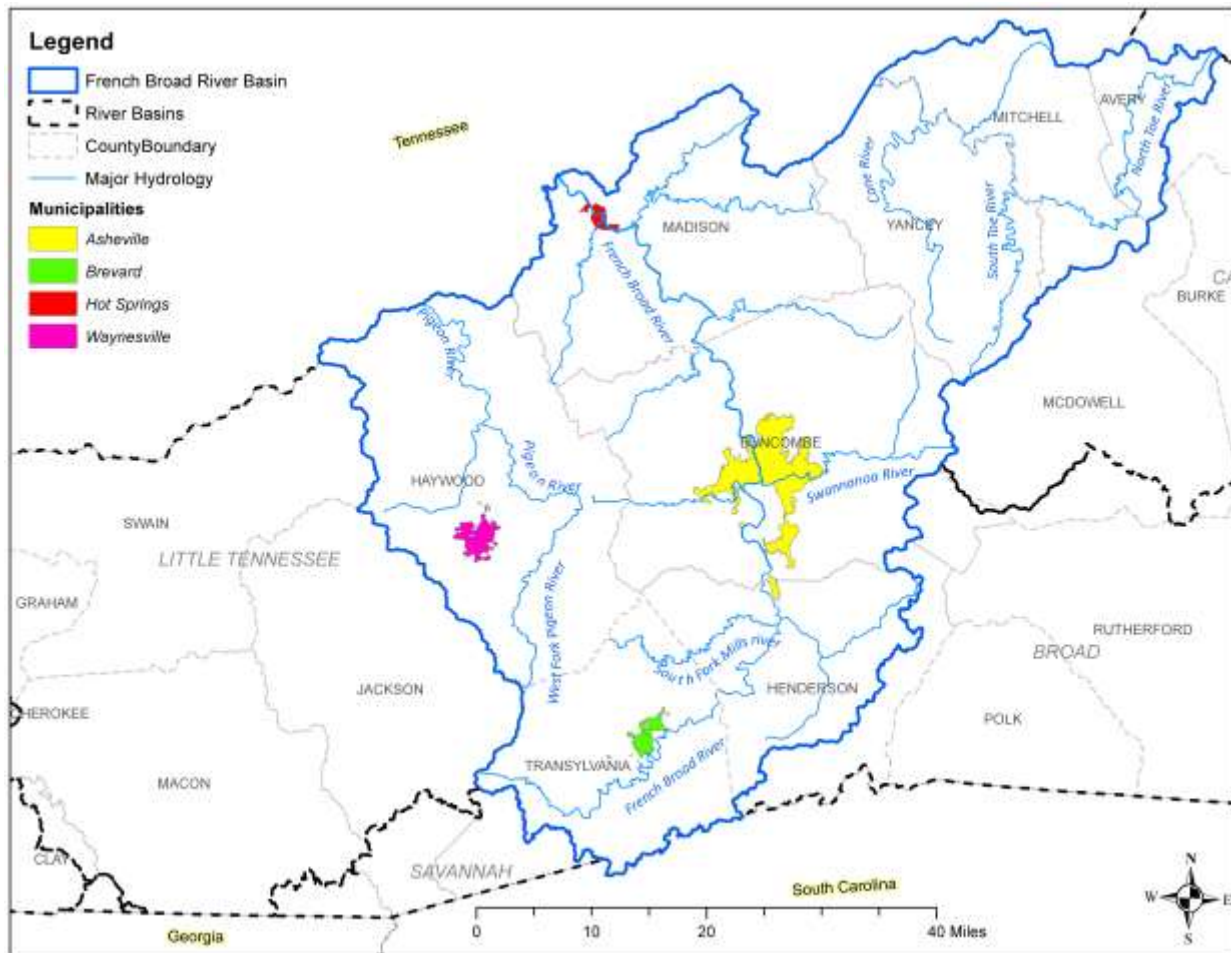
Approximately 77% of the basin is forested, 11% is agriculture, 11% is considered developed, 1% is grassland, and less than 1% is wetlands (MRLC 2011; Jin et al. 2013). Much of the forested land is at the higher elevations and lies within the boundaries of Pisgah National Forest and Blue Ridge



Parkway, with a portion in the Great Smoky Mountains National Park. Most agricultural and developed lands are concentrated within the river valleys, though residential development is occurring on increasingly steeper slopes.

The basin contains all or portions of eight counties (Avery, Buncombe, Haywood, Henderson, Madison, Mitchell, Transylvania, and Yancey), and all or portions of 27 municipalities, including Asheville, Brevard, Hot Springs, and Waynesville. Figure 4.5.8.1 depicts the geographic location of the basin.

**Figure 4.5.8.1 Location of the French Broad River Basin.**



#### 4.5.8.2 Aquatic Resource Conditions

Water quality is generally good for areas where data are available; however, there are problems (described below) in parts of the basin, and the lack of data for nearly half the basin provides an unclear assessment of overall water quality. It is important to note that all waters in the state are rated as impaired based on a state-wide fish consumption advisory for mercury contamination. There are more than 4,700 miles of freshwater streams in the basin that have

been classified by NCDWR for best uses (NCDWR 2015d). Table 4.5.8.1 provides information on water quality classifications and use-support ratings in the basin.

**Table 4.5.8.1 Water quality classifications and use ratings in the French Broad River Basin.**

Classifications	Freshwater Miles	Percent	
		(Basin Waters)	(Basin Waters)
Total Basin Waters	8,390	-	-
Classified Waters	4,715	56	65
HQW	698	8	19
ORW	657	8	0

Use Ratings	Freshwater Miles	Percent	
		(Monitored Waters)	(Monitored Waters)
Total Monitored	3,995	-	-
Supporting	776	20	< 1
Impaired	309	8	10
Not Rated	58	1	15
No Data	2852	71	75

North Carolina Division of Water Resources’ trout water designation (Tr) is a supplemental classification that protects freshwaters for natural propagation of trout and survival of stocked trout on a year-round basis. There are about 2,545 miles of streams in the French Broad River Basin designated as trout waters. This is not the same as the Commission’s designated public Mountain Trout Waters, which is used to designate waters that support trout and are open to public fishing.

There are a total of 50,117 acres of HQW Special Management Strategy Areas (SMSAs) in the basin: the East Fork and West Fork of the French Broad River; Crab, Williamson, Laurel, and Catheys creeks; and Rocky, Rockbrook Camp, and Keystone Camp branches (NCDWR 2015c). There are 231,580 acres of ORW SMSAs for Big Laurel and Spring creeks, South Toe River and Tributaries Area, Cataloochee Creek Area, South Fork Mills River, and Rough Creek Area. There are also 163,614 acres of HQW SMSAs that span the Little Tennessee and French Broad River

Basins. The SMSAs require site-specific provisions to protect resource values (e.g., no new discharges or expansion of existing discharges) (NCAC).

### 4.5.8.3 Aquatic Species

There are 26 SCGN in the basin: two amphibian species, one crayfish species, 19 freshwater fish species, and four freshwater mussel species. Appendix G provides a list of SGCN and other priority species for which there are knowledge gaps or management concerns. Appendix H identifies SGCN associated with aquatic communities found in this river basin. Table 4.5.8.2 identifies the SGCN found in the French Broad River Basin.

**Table 4.5.8.2 SGCN in the French Broad River Basin.**

Taxa Group	Scientific Name	Common Name	Federal/State Listing Status*
AMPHIBIAN	<i>Cryptobranchus alleganiensis allaganiensis</i>	Eastern Hellbender	- /SC
	<i>Eurycea junaluska</i>	Junaluska Salamander	- /T
CRAYFISH	<i>Cambarus reburus</i>	French Broad River Crayfish	
	<i>Ameiurus brunneus</i>	Snail Bullhead	
	<i>Ameiurus platycephalus</i>	Flat Bullhead	- /SC
	<i>Aplodinotus grunniens</i>	Freshwater Drum	- /SC
FISH	<i>Carpionodes carpio</i>	River Carpsucker	- /T
	<i>Carpionodes cyprinus</i>	Quillback	
	<i>Cottus carolinae</i>	Banded Sculpin	- /SC
	<i>Erimystax insignis eristigma</i>	Southern Blotched Chub	- /SC
	<i>Etheostoma acuticeps</i>	Sharphead Darter	
	<i>Etheostoma simoterum</i>	Tennessee Snubnose Darter	
	<i>Hiodon tergisus</i>	Mooneye	- /SC
	<i>Lampetra appendix</i>	American Brook Lamprey	- /E

Taxa Group	Scientific Name	Common Name	Federal/State Listing Status*
	<i>Moxostoma breviceps</i>	Smallmouth Redhorse	- /E
	<i>Moxostoma carinatum</i>	River Redhorse	- /T
	<i>Noturus eleutherus</i>	Mountain Madtom	- /SC
	<i>Noturus flavus</i>	Stonecat	
	<i>Percina burtoni</i>	Blotchside Logperch	
	<i>Percina caprodes</i>	Logperch	- /T
	<i>Percina squamata</i>	Olive Darter	- /T
	<i>Salvelinus fontinalis</i>	Brook Trout (Native)	
	<i>Alasmidonta raveneliana</i>	Appalachian Elktoe	- /E
	<i>Alasmidonta viridis</i>	Slippershell Mussel	
MUSSEL	<i>Fusconaia subrotunda</i>	Longsolid	- /E
	<i>Pleurobema oviforme</i>	Tennessee Clubshell	- /E

See Section 4.5.3.

#### 4.5.8.4 Threats Affecting Aquatic Species

Habitat degradation resulting from nonpoint source pollution is the most widespread problem throughout the basin. Nutrient enrichment was identified as a greater problem in the French Broad River Basin than in any other interior basin drainage in the region (Hampson et al. 2000). Highway construction and its associated indirect and secondary impacts are also significant concerns in many parts of the basin.

Development, urbanization, and agriculture are significant sources of nonpoint source pollution and sedimentation. Poorly managed development on steep slopes and within riparian areas along tributaries apparently contributes much of the sedimentation from development activities. Threats from hydrologic modifications resulting from increased urbanization (i.e., increased impervious surfaces, flood plain development and filling, stream channel alterations) seem to be increasing throughout the basin, with some areas experiencing greater impacts than others.

Habitat degradation from point sources of pollution, though not as widespread as nonpoint sources, is still a significant problem in portions of the basin. Compared to other basins in the region (e.g., Hiwassee, Little Tennessee, and Catawba), impacts from impoundments are relatively minor in the French Broad River Basin; however, these impacts are an issue for portions of the basin.

Complications associated with nonnative and invasive species are unclear at present; however, the native Long-Ear Sunfish has apparently been displaced entirely throughout the basin by the nonnative Redbreast Sunfish. The White River Crayfish, White Catfish, Flat Bullhead and Snail Bullhead (all native to the Atlantic Slope) are established in the basin. The Red Swamp Crawfish, a native of the lower Mississippi and Gulf Coast drainages, has apparently become established recently in the upper French Broad River subbasin, and could threaten the endemic French Broad Crayfish. The Asian Clam is known to exist in the French Broad River subbasin, but its extent throughout the basin is not fully documented. The invasive Japanese Knotweed is widespread and expanding in riparian areas throughout the basin.

Habitat for priority aquatic species in the French Broad River subbasin is affected by impact related to development and urbanization, agriculture, and point sources. Sedimentation and turbidity are more or less chronic problems in most of the larger streams in the lower elevations of the Asheville watershed and surrounding area, including the mainstem French Broad River. Point source pollution, including both present problems and residual effects from the much more severe pollution of the past, contributes significantly to habitat degradation and the extirpation of priority species. However, aquatic habitats overall have improved substantially over the past 40 years.

Very few high-quality habitats for cool- and warmwater priority species in medium to large streams have remained intact through the twentieth century. The mainstem French Broad River and tributaries from the confluence of the Davidson River downstream to the Tennessee border have lost a substantial portion of their aquatic species. Habitat continues to remain unsuitable for many of these species; however, recovery of some species may be possible. The Upper French Broad River, Little River, Mills River, and Ivy River have been the primary refuges for most of the priority species that are still extant in this subbasin. However, increased development and chance events are ever-present threats in such fragmented refugia.

High-quality habitat for priority mussels in the Little River is limited to a short reach between Cascade Lake and the confluence of Crab Creek, where sedimentation from agriculture and development in the watershed degrades habitat. Runoff from large-scale agriculture and development, and riparian degradation and bank erosion threaten the lower Mills River.

Dams on the mainstem French Broad River are run-of-river and appear to have fewer negative impacts than peaking operation and reservoir impoundment. Barrier effects and population fragmentation (or at least the isolation of upstream populations) impact extant riverine fishes

(especially potamodromous species) and the potential for restoration of extirpated species (e.g., Lake Sturgeon, Sauger).

The Pigeon River has experienced significant degradation from point source pollution and impoundment, as well as nonpoint sources. A paper mill at Canton (Blue Ridge Paper Products, formerly Champion Paper) discharged toxic wastes directly into the Pigeon River for much of the twentieth century. Many priority species were eliminated from the mainstem Pigeon River by this pollution. Improvements in wastewater treatment that began in the early 1990s have improved habitat conditions and prospects for recovery of many native species are good. Improvements in the paper mill's impacts to the reservoir must meet certain thresholds defined by chemical and biological criteria before water can be released.

The most significant impacts from impoundment in the French Broad River Basin are at the Walters Dam (Progress Energy) and bypass reach on the Pigeon River. Approximately 5 miles of the river is impounded in Walters Reservoir, and the river 12 miles downstream from Walters Dam is dewatered (except for some leakage at the dam and tributary inflow) by bypassing water from the reservoir through a penstock to a powerhouse near the Tennessee state line. Restoration of minimum flows to the bypassed reach is tied to improvements in upstream water quality (per FERC, Article 414).

The Pigeon River and short reaches of the east and west forks of the Pigeon, upstream from Canton, have remained a relatively high-quality cool- and warmwater habitat that has provided refuge for most of the priority species that are still extant in the subbasin. Increasing development could potentially degrade this important habitat. Other tributaries, such as Jonathans Creek, Richland Creek, Fines Creek, and Crabtree Creek are variously degraded by nonpoint source pollution that comes primarily from poorly managed agriculture and increasing development.

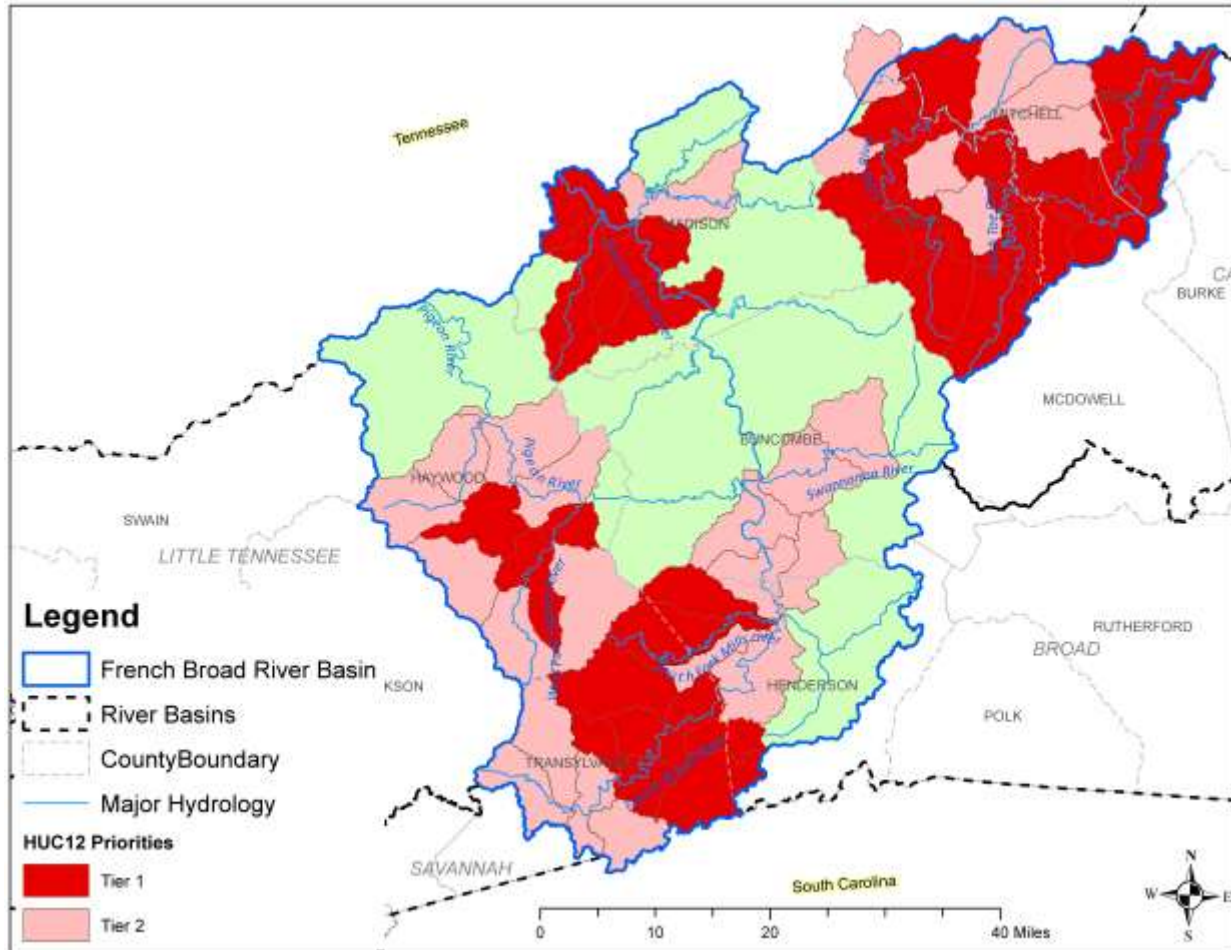
Historically, sedimentation and pollution from several mining operations throughout the Nolichucky River subbasin (primarily in the North Toe watershed) significantly degraded cool- and warmwater habitats. Encouragingly, improvements that began in the 1970s have helped reduce these impacts. Habitat in the North Toe River between Spruce Pine and the South Toe River confluence continues to be degraded, apparently from discharges and runoff from mining operations and the town of Spruce Pine. Floodplain gravel mining in the Cane River watershed poses a potential threat to long-term channel stability and habitat quality.

The failure of the Burnsville wastewater treatment plant in 2008 had serious impacts on the Cane River, with most of the Appalachian Elktoe population eliminated; however, major renovations and improvements at the treatment plant have restored water quality conditions. Development is increasing throughout much of this subbasin, and erosion and sedimentation may also be on the rise.

#### 4.5.8.5 Recommendations

Conservation priorities that apply statewide to all river basins are presented in Section 4.5.3.3. Priorities identified in the French Broad River Basin are shown in Figure 4.5.8.2 and are included in Appendix J.

Figure 4.5.8.2 Location of priority watersheds in the French Broad River Basin.



#### Basin Specific Recommendations

**Surveys.** Primary distributional surveys for most priority species have been completed; however, more detailed data are needed for some species.

- Snails – inventory primary distribution; determine potential habitats and distribution surveys for hydrobiids.
- Crayfishes – complete primary inventories and determine status of endemic species.
- Survey seasonal occurrence of potamodromous, or migratory riverine fishes in the lower reaches of French Broad, Pigeon, and Nolichucky rivers.

**Monitoring.** Long-term monitoring is critical to assessing species and ecosystem health over time and gauging the resilience of organisms to continued impacts to state waters. Studies should include identification of population trends, as well as assessment of impacts from conservation and development activities and invasive species. These efforts will inform species and habitat management decisions. Long-term monitoring sites have been established and baseline data gathered in most areas of the basin for fishes, crayfishes, and mussels, and monitoring strategies have been developed for many priority species, including Appalachian Elktoe. Periodic sampling of species and habitat condition should continue and be guided by potential for change. More frequent monitoring may be required for specific project assessment.

- Conduct special purpose monitoring to assess performance of specific conservation actions, such as Pigeon River species restoration and Appalachian Elktoe restoration in Cane River.
- Monitor distribution and status of nonnative species (e.g., nonnative catfishes and crayfishes).

**Research.** Research topics that facilitate appropriate conservation actions include habitat use and preferences, reproductive behavior, fecundity, population dynamics and genetics, feeding, competition, and food web dynamics. Increased understanding of life histories and status helps determine the vulnerability of priority species to further imperilment, in addition to identifying possibilities for improved management and conservation. All studies should provide recommendations for mitigation and restoration. Long-term habitat improvement trends in the basin may present more opportunities for reintroduction of native species. Formal descriptions for known or putative undescribed species and investigations aimed at resolving taxonomic status are needed.

- Support research projects on improving the success and efficiency of Pigeon River species restoration projects and other species restoration projects in the basin.
- Investigate impacts from development, habitat fragmentation, point and nonpoint source pollution, and invasive species in the basin. Vulnerable species include French Broad Crayfish, Appalachian Elktoe, and native catfish.
- Explore further opportunities for species restoration, especially extirpated priority species. Determine measurable habitat requirements and assess basin conditions for potential reintroduction opportunities (e.g., Lake Sturgeon, priority mollusks).

In addition to the SGCN species found in the basin (see Table 4.5.8.2) a list of knowledge-gap priority species is provided in Table 4.5.8.3.



**Table 4.5.8.3 Knowledge-gap priority species in the French Broad River Basin.**

Taxa Group	Scientific Name	Common Name	Federal/State Listing Status*
	<i>Cyprinella spiloptera</i>	Spotfin Shiner	
	<i>Etheostoma chlorbranchium</i>	Greenfin Darter	
	<i>Etheostoma gutselli</i>	Tuckasegee Darter	
	<i>Etheostoma rufilineatum</i>	Redline Darter	
	<i>Etheostoma swannanoa</i>	Swannanoa Darter	
	<i>Hybopsis amblops</i>	Bigeye Chub	
	<i>Ichthyomyzon bdellium</i>	Ohio Lamprey	
	<i>Ichthyomyzon greeleyi</i>	Mountain Brook Lamprey	
	<i>Ictiobus niger</i>	Black Buffalo	
	<i>Lepisosteus osseus</i>	Longnose Gar	
FISH	<i>Luxilus chrysocephalus</i>	Striped Shiner	- /SC
	<i>Notropis micropteryx</i>	Highland Shiner	
	<i>Notropis photogenis</i>	Silver Shiner	
	<i>Notropis rubricroceus</i>	Saffron Shiner	
	<i>Notropis telescopus</i>	Telescope Shiner	
	<i>Notropis volucellus</i>	Mimic Shiner	
	<i>Percina aurantiaca</i>	Tangerine Darter	
	<i>Percina evides</i>	Gilt Darter	
	<i>Phenacobius crassilabrum</i>	Fatlips Minnow	
	<i>Pimephales notatus</i>	Bluntnose Minnow	
	<i>Sander canadensis</i>	Sauger	

Taxa Group	Scientific Name	Common Name	Federal/State Listing Status*
	<i>Corbicula fluminea</i>	Asian Clam	
MUSSEL	<i>Strophitus undulatus</i>	Creeper	- /T
	<i>Utterbackia imbecillis</i>	Paper Pondshell	

\*See Section 4.5.3.

**Management Practices.** Management practices that reduce impacts and work synergistically with other conservation actions are needed to enhance the resilience of natural resources. Particular needs include preserving biodiversity, protecting native populations and their habitats, and improving degraded habitats. In addition, education about, and regulation and prevention of the introduction and spread of exotic or invasive species are vital. Specific issues in this basin include high rates of development and associated erosion and sedimentation, secondary and cumulative impacts upon water quality, riparian vegetation restoration and conservation, point sources of pollution, water supply watershed protection, and headwaters protection.

- Support conservation and restoration of streams and riparian zones in priority areas.
- Incorporate management goals for aquatic community conservation and enhancement planning for Sandymush and Cold Mountain Game Lands.
- Continue current species restoration efforts in the Pigeon River and reintroduce extirpated species in restored or improved habitats as opportunity allows.
- Continue restoration and augmentation of Appalachian Elktoe in the Cane River.
- Prioritize education and other measures to prevent the introduction or spread of invasive nonnative species, especially crayfishes.

**Conservation Programs and Partnerships.** Conservation programs, incentives, and partnerships should be utilized to the fullest extent in order to preserve high-quality resources and protect important natural communities. Protective measures that utilize existing regulatory frameworks to protect habitats and species should be incorporated where applicable. Land conservation or preservation can serve numerous purposes in the face of anticipated climate change, but above all, it promotes ecosystem resilience. Many overlapping priorities and common objectives, readily available support, and many willing partners provide abundant opportunities in the French Broad River Basin. See NCDWR Basin Plan, chapters 9 and 10, for more information: <http://portal.ncdenr.org/web/wq/ps/bpu/basin/frenchbroad/2011>

- Support NCDMS’s Watershed Restoration Plan (WRP) and River Basin Restoration Priorities (RBRP) for the French Broad River Basin, and several Local Watershed Plans

(LWP) and Project Atlases, including Mud Creek, Bald Creek, South Hominy Creek subbasins (NCWRP 2001b; NCEEP 2003, 2005, 2006). Available online: <http://www.nceep.net/services/>).

- Work with multiple agency and non-governmental partners and potential partners to share common goals and objectives, and take advantage of the many opportunities for cooperation throughout the basin. These partners include: USFWS, NCDWR, Haywood Waterways Association, North Toe Partnership and Toe River Watch, RiverLink, French Broad Riverkeeper, The Pigeon River Fund, and many others.
- Partner with Soil and Water Conservation District and NRCS programs, such as the Agriculture Cost Share Program, as they are also effective partners for conservation in priority areas.
- Continue successful restoration partnerships in the Pigeon River and Richland Creek to restore habitats and species.
- Continue work with Duke Energy, FERC, French Broad EMC, resource agencies, and other cooperators to fulfill relicense settlement agreements and other mitigation for hydropower impacts from Little Tennessee River Basin projects.

## 4.5.9 Hiwassee River Basin

### 4.5.9.1 River Basin Description

The Hiwassee River is part of the Mississippi River System, with headwaters that begin in Georgia. The Hiwassee River flows generally to the northwest through North Carolina and into Tennessee, where it joins the Tennessee River. The North Carolina portion of the basin is located entirely within the Mountain ecoregion. Major tributaries in the basin include the Valley River, Nottely River, Tusquitee Creek, and Brasstown Creek. There are approximately 2,068 miles of freshwater streams and 10,583 acres of impoundments and reservoirs in the basin (NCDWR 2015h; USGS n.d.).

The Valley River and Brasstown Creek are the largest streams that are not impounded in the North Carolina portion of the basin. The main stem Hiwassee and Nottely Rivers are regulated by the Tennessee Valley Authority (TVA) for the production of hydroelectric power, with three large impoundments that form the Chatuge, Hiwassee, and Apalachia reservoirs.

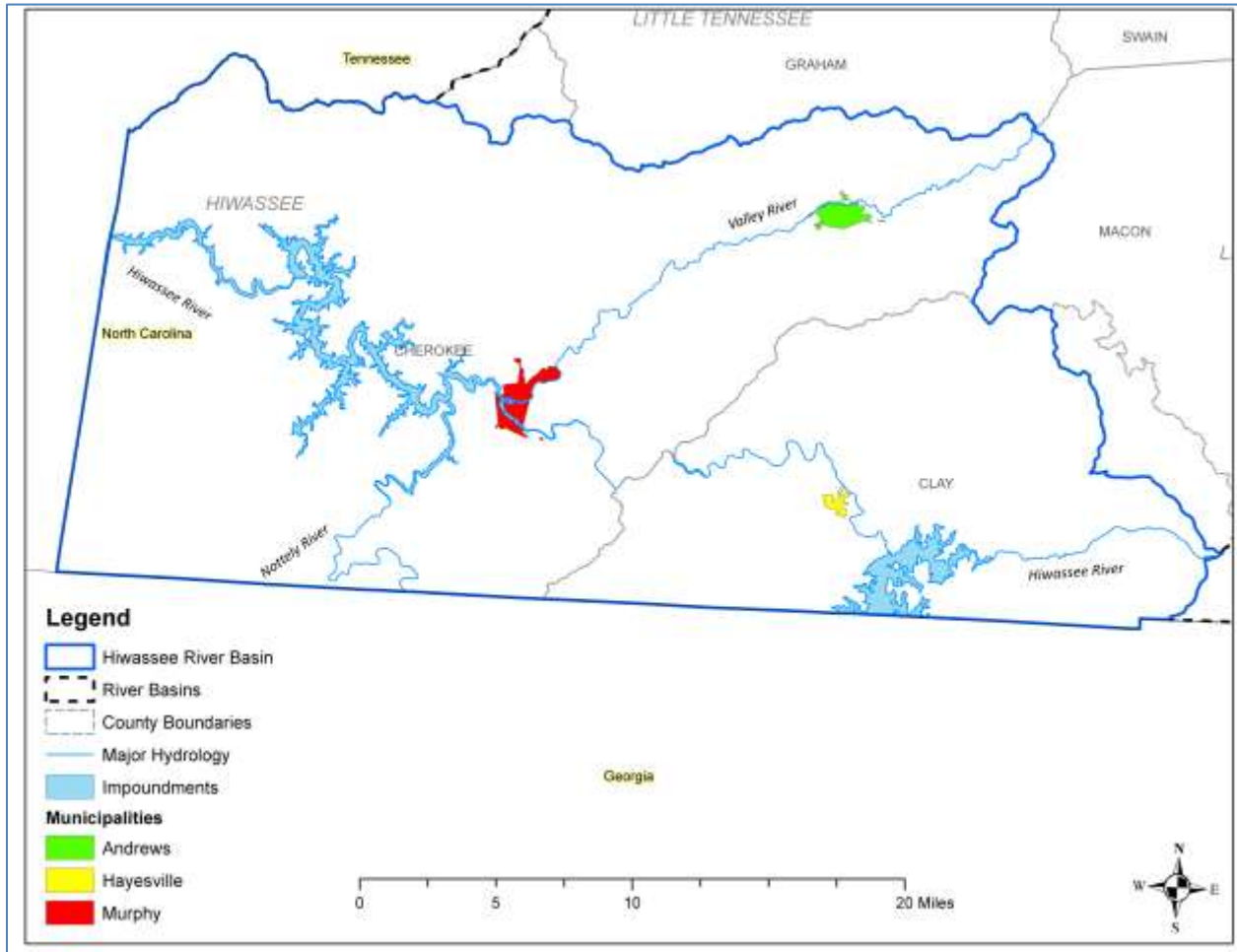
- Chatuge Reservoir straddles the North Carolina/Georgia line and impounds the Hiwassee River. The North Carolina portion of the lake is situated in the southwestern portion of the state in Clay County. It provides flood damage reduction, hydroelectric power generation, augmentation of water flows for navigation downstream, and numerous recreational opportunities (TVA 2015). The shoreline is surrounded by development and its proximity to four major cities in four different states likely contributes to its popularity for vacation homes.
- Hiwassee Reservoir impounds the Hiwassee River to create a 22-mile long reservoir in Cherokee County, NC. The reservoir provides hydroelectric power generation and flood damage reduction, as well as several recreational facilities for camping, fishing, and boating (TVA n.d.).
- Apalachia Reservoir is downstream from Hiwassee Reservoir and the powerhouse is operated as run-of-river (little or no water storage provided). Most flow from the dam is diverted through a pipeline from the dam to the Apalachia Powerhouse 8.3 miles downstream in Tennessee before it is returned to the river channel. Minimum flows are released from the dam to the channel downstream, which crosses the state line less than a mile from the dam. The reservoir has very little private shoreline development and no commercial recreational facilities (TVA n.d.).

The Hiwassee River Basin covers approximately 644 square miles, making it one of the smaller basins in the state. Based on 2011 National Land Cover Dataset information, land use in the basin was estimated to be 85% forested, 7% urban or developed, 5% agricultural, 2% grassland, and less than 1% wetland (MRLC 2011). The Nantahala National Forest covers nearly half of the

basin and there are substantial private holdings in the middle and higher elevations. Small portions of Eastern Band of Cherokee Indian tribal lands are located within the basin (primarily within the Hanging Dog Creek watershed).

The Hiwassee River Basin encompasses all or portions of two counties (Cherokee and Clay) and three municipalities (Andrews, Hayesville, and Murphy). Figure 4.5.9.1 depicts the geographic location of the basin.

**Figure 4.5.9.1 Location of the Hiwassee River Basin.**



#### 4.5.9.2 Aquatic Resource Conditions

Surface waters of the state are assigned a classification that carries standards for protection of the best uses of that water. Classification categories include aquatic life, recreation, fish consumption, and water supply. There are 1,277 miles of freshwater streams in the basin that have been classified by NCDWR for best uses. It is important to note that all waters in the state

are rated as impaired based on a state-wide fish consumption advisory for mercury contamination.

Some waterbodies in the basin have supplemental classifications as High Quality Waters (HQW) or Outstanding Resource Waters (ORW) because they either have excellent water quality or they are a significant resource to humans or wildlife (NCDWQ 2015d). There are ORW Special Management Strategy Areas (SMSAs) in the basin for Britton Creek (425 acres); Fires Creek area (14,858 acres); Gipp Creek area (1,693 acres); and Tusquitee Creek area (19,561 acres) (NCDWR 2015c). These areas require site-specific provisions to protect resources (e.g., no new discharges or expansion of existing discharges) (NCAC). Detailed information on water quality parameters in the Hiwassee River Basin is available online from NCDWR Basin Planning Branch (<http://portal.ncdenr.org/web/wg/ps/bpu>). Table 4.5.9.1 provides summary information on water quality classifications and use-support ratings in the basin.

**Table 4.5.9.1 Water quality classifications and use ratings in the Hiwassee River Basin.**

Classifications	Freshwater	Percent	Freshwater	Percent
	Miles	(of basin)	Acres	(of basin)
Total Basin Waters	2,068		10,583	
Classified Waters	1,277	62	9,742	92
HQW	71	3	0	0
ORW	55	3	0	0
Use Ratings	Percent		Percent	
	(of monitored)		(of monitored)	
Total Monitored	931		10,357	
Supporting	152	16	5,285	51
Impaired	36	4	0	-
Not Rated	42	5	5,030	49
No Data	701	75	42	< 1

Another supplemental classification is NCDWR's trout water designation (Tr), which protects freshwaters for natural propagation of trout and survival of stocked trout on a year-round basis. There are about 306 stream miles in the Hiwassee River Basin designated as trout waters.

This is not the same as the Commission’s designated Public Mountain Trout Waters, which is used to designate waters that are open to public trout fishing.

#### 4.5.9.3 Aquatic Species

There are 24 SGCN in the basin: 2 aquatic amphibian species; 2 aquatic snail species; 5 crayfish species; 10 freshwater fish species; and 5 freshwater mussel species. Appendix G provides a list of SGCN and other priority species for which there are knowledge gaps or management concerns. Appendix H identifies SGCN associated with aquatic communities found in this river basin. Table 4.5.9.2 identifies SGCN found in the Hiwassee River Basin.

**Table 4.5.9.2 SGCN in the Hiwassee River Basin.**

Taxa Group	Scientific Name	Common Name	Federal/State Listing Status*
AMPHIBIAN	<i>Cryptobranchus alleganiensis</i>	Eastern Hellbender	- /SC
	<i>allaganiensis</i>		
	<i>Eurycea junaluska</i>	Junaluska Salamander	- /T
AQ SNAIL	<i>Elimia christyi</i>	Christy’s Elimia	
	<i>Leptoxis virgata</i>	Smooth Mudalia	
CRAYFISH	<i>Cambarus acanthura</i>	Thornytail Crayfish	
	<i>Cambarus brimleyorum</i>	Valley River Crayfish	
	<i>Cambarus carolinus</i>	Red Burrowing Crayfish	- /T
	<i>Cambarus nodosus</i>	Knotty Burrowing Crayfish	
	<i>Cambarus parrishi</i>	Hiwassee Headwater Crayfish	
FISH	<i>Ameiurus brunneus</i>	Snail Bullhead	
	<i>Ameiurus platycephalus</i>	Flat Bullhead	- /SC
	<i>Clinostomus sp.</i>	Smoky Dace	- /E
	<i>Cottus carolinae</i>	Banded Sculpin	- /T
	<i>Erimystax insignis eristigma</i>	Southern Blotched Chub	
	<i>Moxostoma breviceps</i>	Smallmouth Redhorse	

Taxa Group	Scientific Name	Common Name	Federal/State Listing Status*
	<i>Moxostoma carinatum</i>	River Redhorse	- /SC
	<i>Moxostoma sp 2</i>	Sicklefin Redhorse	- /SC
	<i>Percina squamata</i>	Olive Darter	- /T
	<i>Salvelinus fontinalis</i>	Brook Trout (Native)	
	<i>Elliptio dilatata</i>	Spike	
	<i>Fusconaia subrotunda</i>	Longsolid	- /SC
MUSSEL	<i>Pleurobema oviforme</i>	Tennessee Clubshell	- /SC
	<i>Pleuronaia barnesiana</i>	Tennessee Pigtoe	- /E
	<i>Villosa iris</i>	Rainbow	- /E

\* See Section 4.5.3.

A USFWS assessment of imperiled fishes of the Southern Appalachian ecosystem notes the Hiwassee River is one of the highest priority stream systems in the ecosystem (Butler 2002b). Five highly imperiled taxa were identified for the river system; of these taxa, four are found in North Carolina. The report identified five additional imperiled fishes occurring in the Hiwassee River Basin in North Carolina. The imperiled species identified in the report that can be found in North Carolina are as follows:

- Sicklefin Redhorse – occurs in clean streams with little sedimentation, generally in swift water over rocky substrata.
- Greenside Darter – occurs in swift riffles with boulders and rubble.
- Redline Darter – occurs in swift, shallow, rocky riffles in clear streams.
- Olive Darter – occurs in fast boulder and bedrock chutes.
- Smoky Dace – occurs in sand and rock pools of small montane streams.

#### 4.5.9.4 Threats Affecting Aquatic Species

Nonpoint source pollution and altered hydrologic regimes are primary impacts on native aquatic communities and their habitats in the Hiwassee basin. Human population growth, and associated residential and commercial development, is one of the most important issues in the basin. Development on steep slopes, increased impervious surfaces, contribute to increased



erosion and sedimentation, as well as increased wastewater and runoff of contaminants, which negatively impacts water quality, hydrology, and aquatic habitat (NCDWQ 2012b). Development is likely to increase substantially in the basin in the coming years.

Including the seven impoundments regulated under FERC licensing or operated by TVA in the basin, an NCDENR dam inventory (NCDEMLR 2014) indicates there are at least 52 impoundments in the basin. Fifty-seven miles of historically free-flowing riverine habitats are now either seasonally or permanently flooded by Chatuge, Mission, Hiwassee, and Apalachia dams and reservoirs, or are indirectly affected by impoundment.

The unimpounded reaches of the Nottely and Hiwassee rivers, downstream from dams, are affected by coldwater releases, altered hydrologic regimes, and periodic low levels of DO due to hypolimnetic and peaking power production releases from Chatuge and Nottely dams. Impoundment and thermal alteration may further affect native species by fragmenting available suitable habitat and isolating historically contiguous populations in tributaries.

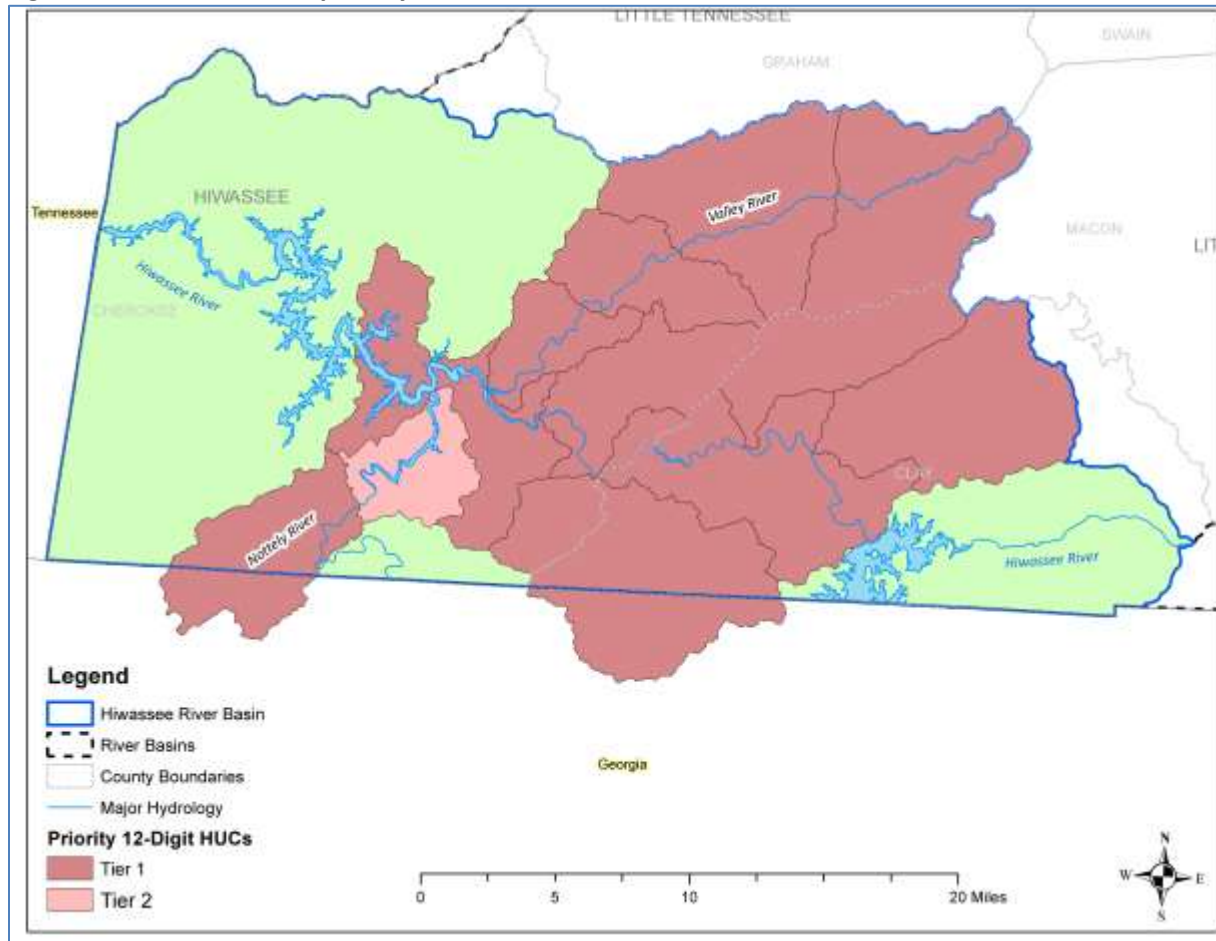
The NCDWR also monitors state waters to determine if they are supporting their use classification(s) and assigned use-support ratings. The NCDWR reports Lake Chatuge has been consistently oligotrophic (offering little to sustain life) since monitoring first began (2012b) and ecological health has been rated primarily as either poor or at the low end of the fair range in most years (TVA 2015). Periodic higher ecology health ratings have been associated with improved chlorophyll levels, higher levels of DO, timing and amount of rainfall, and changes to runoff and contaminants in sediment (TVA n.d.). The Hiwassee River Watershed Coalition and TVA developed the Lake Chatuge Watershed Action Plan (HRWC 2007) to serve as a restoration guide for returning the lake to good ecological health.

Nonnative species also pose potential threats to native aquatic species in the Hiwassee River Basin. The Blueback Herring, Asian Clam, Striped Bass, Snail Bullhead, Rainbow Trout, Brown Trout, and Rusty Crayfish are established in the basin. Blueback Herring appear to be having an impact on game species (i.e., Walleye) in the Hiwassee Reservoir and Hiwassee River, but impacts to nongame species are unknown at present. Specific impacts from Asian Clam and introduced game fishes are also unclear. Other potential problems are indirect effects from invasive plant species and exotic pathogens that can significantly alter riparian vegetation (e.g., Japanese Knotweed, Hemlock Woolly Adelgid).

#### **4.5.9.5 Recommendations**

Conservation priorities that apply statewide to all river basins are presented in Section 4.5.3.3. Priorities identified in the Hiwassee River are shown in Figure 4.5.4.2 and are included in Appendix J.

Figure 4.5.9.2 Location of priority watersheds in the Hiwassee River Basin.



### Basin Specific Recommendations

**Surveys.** General surveys are needed to complete primary distributional status for SGCN and other priority species (see Table 4.5.9.2).

- Sicklefins Redhorse – complete distribution surveys and support completion of life history studies; identify important spawning areas.
- Aquatic snails – inventory primary distribution; determine potential habitats and distribution surveys for hydrobiids.
- Determine distribution of nonnative species (e.g., Blueback Herring).

**Monitoring.** Long-term monitoring is critical to assessing species and ecosystem health over time and gauging the resilience of organisms to continued impacts to state waters. Studies should include identification of population trends, as well as assessment of impacts from conservation or development activities. These efforts will inform species and habitat management decisions. Long-term monitoring sites need to be identified and monitoring

protocols developed for all priority species. Monitoring plans should be coordinated with other existing monitoring programs where feasible.

- Create additional ambient monitoring stations or sediment monitoring stations in the basin, especially on Tusquitee Creek (NCDWQ 2012b).
- Conduct long-term monitoring to identify population trends for Sicklefin Redhorse, Blotched Chub, and Christy’s Elimia.
- Monitor Blueback Herring populations to assess impacts on priority species.

**Research.** Research topics that facilitate appropriate conservation actions include habitat use and preferences, reproductive behavior, fecundity, population dynamics and genetics, feeding, competition, and food web dynamics. Increased understanding of life histories and status helps determine the vulnerability of priority species to further imperilment, in addition to identifying possibilities for improved management and conservation. All studies should provide recommendations for mitigation and restoration. Formal descriptions for known or putative undescribed species and investigations aimed at resolving taxonomic status are needed.

- Resolve the taxonomy of mussels in the genera *Villosa*, *Pleurobema*, and *Fusconaia*, and create species descriptions for Smoky Dace and Sicklefin Redhorse.
- Study early life history, propagation and culture, movement, and habitat use of Sicklefin Redhorse.
- Conduct research to improve habitat conditions in regulated reaches of the Hiwassee and Nottely rivers.
- Investigate aquatic community response to restoration projects in priority areas.
- Identify impacts of nonnative species on priority species and habitats (e.g. Blueback Herring).

In addition to the SGCN species found in the basin (see Table 4.5.9.2), a list of knowledge-gap priority species is provided in Table 4.5.9.3.

**Table 4.5.9.3 Knowledge-gap priority species in the Hiwassee River Basin.**

			Federal/State
Taxa Group	Scientific Name	Common Name	Listing Status*
	<i>Cyprinella spiloptera</i>	Spotfin Shiner	
	<i>Etheostoma rufilineatum</i>	Redline Darter	
FISH	<i>Gambusia affinis</i>	Western Mosquitofish	
	<i>Hybopsis amblops</i>	Bigeye Chub	
	<i>Ichthyomyzon greeleyi</i>	Mountain Brook Lamprey	

Taxa Group	Scientific Name	Common Name	Federal/State Listing Status*
	<i>Luxilus chrysocephalus</i>	Striped Shiner	- /SC
	<i>Notropis micropteryx</i>	Highland Shiner	
	<i>Notropis photogenis</i>	Silver Shiner	
	<i>Notropis telescopus</i>	Telescope Shiner	
	<i>Percina aurantiaca</i>	Tangerine Darter	
	<i>Percina evides</i>	Gilt Darter	
	<i>Pimephales notatus</i>	Bluntnose Minnow	
MUSSEL	<i>Corbicula fluminea</i>	Asian Clam	
	<i>Utterbackia imbecillis</i>	Paper Pondshell	

\*See Table 4.5.9.2

**Management Practices.** Management practices that reduce impacts and work synergistically with other conservation actions are needed to enhance the resilience of natural resources. Particular needs include preserving biodiversity, protecting native populations and their habitats, and improving degraded habitats. In addition, education about, and regulation and prevention of the introduction and spread of exotic or invasive species are vital. Specific issues in this basin include secondary and cumulative impacts upon water quality, riparian vegetation and stream bank restoration and conservation, mitigation of hydropower development impacts, and species restoration opportunities.

- Support conservation and restoration of streams and native riparian vegetation in priority areas, especially in the Valley River, Brasstown Creek, and the Peachtree-Martins Creek watersheds.
- Enforce erosion control and site-specific stormwater control requirements in order to protect water quality where development is occurring in watersheds with ORW, HQW, and Tr waters, especially Fires Creek and Tusquitee Creek, and the Sweetwater Creek watershed (NCDWQ 2012b).
- Investigate the potential for restoring Christy's Elimia, Sicklefins Redhorse, and priority mussel species in restored or improved habitats.
- Prioritize education and other measures to prevent the introduction or spread of invasive nonnative species, particularly crayfishes, Zebra Mussels, and land-locked river

herring species (e.g., Blueback Herring, Alewife), as well as nonnative and invasive aquatic and riparian plants.

**Conservation Programs and Partnerships.** Conservation programs, incentives, and partnerships should be utilized to the fullest extent in order to preserve high-quality resources and protect important natural communities. Protective measures that utilize existing regulatory frameworks to protect habitats and species should be incorporated where applicable. Land conservation or preservation can serve numerous purposes in the face of anticipated climate change, but above all, it promotes ecosystem resilience.

- The NCDMS has identified targeted local watersheds as restoration priorities in most river basins using 14-digit HUCs. Information about these priorities in the Hiwassee River Basin is available online <http://portal.ncdenr.org/web/eep/rbrps/hiwassee>.
- Continue to cooperate with the Hiwassee River Watershed Coalition, resource agencies, and other partners to implement watershed restoration efforts outlined in the Restoration Plan for the Hiwassee River Basin (NCWRP 2001c; NCEEP 2008a), and the Peachtree-Martins Creek Local Watershed Plan (NCEEP 2009c).
- Partner with Soil and Water Conservation District programs, such as the Agriculture Cost Share Program, as they are also effective partners for conservation in priority areas. They can provide technical guidance and assistance to agricultural landowners for planting and maintaining native woody species where fields (e.g., crops, hay, pasture) border riparian corridors (e.g., the Brasstown Creek and Valley River drainage areas) (NCDWQ 2012b).
- Establish programs to assist homeowners who have failed to replace septic systems with a new treatment system (a septic tank, dual or recirculation sand filters, disinfection, and step aeration) (NCDWQ 2012b).
- Support watershed restoration and action plans developed for the Valley River and Lake Chatuge (HRWC 2007).
- Cooperate with the USFWS to evaluate the status of Sicklefin Redhorse as a candidate for federal listing as Threatened or Endangered, and explore opportunities for Candidate Conservation Agreements.

## CHAPTER 5. THREATS AND EMERGING CONCERNS

*Required Element 3: Descriptions of problems which may adversely affect species identified in Required Element 1 or their habitats, and priority research and survey efforts needed to identify factors which may assist in restoration and improved conservation of these species and habitats.*

### 5.1 Introduction

Natural communities are subject to numerous natural processes that can trigger, reinforce or constrain the components of an ecosystem. Today, many of the stressors that cause impacts to wildlife and their habitats can be tied to anthropogenic activities. Burning fossil fuels, overharvesting, ecosystem degradation, habitat fragmentation, and wide-spread development are human legacies that impact biodiversity and ecosystem services, not only in North Carolina, but around the world (Balmford et al. 2011).

The impacts influencing ecosystem change, and which are most frequently mentioned when discussing threats to wildlife and their natural habitats, include many that have long existed: land use conversion, pollution, and invasive species. More recent threats are often associated with climate change: sea level rise and extreme changes in regional precipitation and temperature patterns (MEA 2005).

### 5.2 Threats, Stressors, and Emerging Concerns

Threats and environmental changes will affect the fitness, survival, and reproductive success of wildlife and, ultimately, the survival of populations and ecosystems. Many of the impacts will come from habitat destruction, disruption of food chains, changes in disease and pathogen loads, invasive species, increased pollution, and the direct and indirect effects of climate change (Milligan et al. 2009).

Following a best practice guide recommendation (AFWA 2012), a list of the 11 most likely threats that will impact wildlife are considered in this chapter. The list is based primarily on the definitions and hierarchical classification scheme published by Salafsky et al. (2008) and adopted by the IUCN Conservation Measures Partnership (IUCN 2012), with two modifications.

First, the threat category covering geologic events (volcanic, earthquake, and avalanches) was eliminated based on an expectation these events will have little to no impact on wildlife in North Carolina over the 10 planning horizon represented by this Plan.

Second, disease and pathogens are addressed as a separate threat category because of the serious threat they pose to wildlife and ecosystems instead of considering the topic as part of the discussion about invasive and problematic genes.

The issues discussed in the following subsections represent these threat categories that can be a source of stress to fish and wildlife species and habitat diversity in North Carolina. The list of threat categories is provided in Table 5.1.

**Table 5.1 Chapter section and threat category description.**

Threat Category	Section/Category Description
1	<p><b>5.3 Residential &amp; Commercial Development</b> Threats are from human settlements or other nonagricultural land uses with a substantial footprint. Includes housing and urban areas; commercial and industrial areas; and tourism and recreation areas.</p>
2	<p><b>5.4 Agriculture &amp; Aquaculture</b> Threats are from farming and ranching as a result of agricultural expansion and intensification, including silviculture, mariculture, and aquaculture. Includes annual and perennial non-timber crops; wood and pulp plantations; and livestock farming and ranching.</p>
3	<p><b>5.5 Energy Production &amp; Mining</b> Threats are from production of non-biological resources, exploring for, developing, and producing petroleum and other liquid hydrocarbons. Includes: oil and gas drilling; mining and quarrying; and renewable energy.</p>
4	<p><b>5.6 Transportation &amp; Service Corridors</b> Threats are from long, narrow transport corridors and the vehicles that use them including associated wildlife mortality. Includes roads and railroads; utility and service lines; shipping lines; and flight paths.</p>
5	<p><b>5.7 Biological Resource Use</b> Threats are from Consumptive use of “wild” biological resources including deliberate and unintentional harvesting effects; also persecution or control of specific species. Includes hunting and collecting terrestrial animals; gathering terrestrial plants; logging and wood harvesting; and fishing and harvesting aquatic resources.</p>
6	<p><b>5.8 Human Intrusions &amp; Disturbance</b> Threats are from human activities that alter, destroy and disturb habitats and species associated with non-consumptive uses of biological resources. Includes all recreational activities; military exercises; work and other activities (research, vandalism, law enforcement, illegal activities).</p>
7	<p><b>5.9 Natural System Modifications</b> Threats are from actions that convert or degrade habitat in service of “managing” natural or semi-natural systems, often to improve human welfare. Includes fire and fire suppression; man-made dams and water management/use; other ecosystem modifications (land reclamation; shoreline hardening; beach reconstruction, snag removal from streams, etc.).</p>
8	<p><b>5.10 Invasive &amp; Other Problematic Species &amp; Genes</b> Threats from non-native and native plants, animals, pathogens/ microbes, or genetic materials that have or are predicted to have harmful effects on biodiversity following their introduction, spread and/or increase in abundance. Includes invasive non-native/alien species; problematic native species (e.g., beavers); introduced genetic material (e.g., genetically modified insects; hatchery or aquaculture raised species).</p>
9	<p><b>5.11 Pollution</b> Threats from introduction of exotic and/or excess materials or energy from point and nonpoint sources. Includes household sewage and urban waste water; industrial and military effluents; agricultural and forestry effluents; garbage and solid waste; air-borne pollutants; and excess energy (e.g., ambient noise, sonar, cold or hot water from power plants, beach lights, etc.).</p>

Threat Category	Section/Category Description
10	<b>5.12 Climate Change &amp; Severe Weather</b> Long-term climatic changes that may be linked to global warming and other severe climatic or weather events outside the natural range of variation that could wipe out a vulnerable species or habitat. Includes habitat shifting and alteration; droughts; temperature extremes; storms and flooding.
11	<b>5.13 Disease &amp; Pathogens</b> Threats are from bacteria, viruses, protozoa, fungi, and parasites. This category includes exotic or introduced pathogens, prion (non-viral, non-bacterial) disease, and zoonotic diseases. Wildlife species may act as hosts or reservoirs.

Although some threats may create minor impacts when acting alone, the cumulative impact or the synergistic effects from multiple threats may lead to dramatic ecological changes (Fischlin et al. 2007) so we have included information in each threat category about expected impacts to species of greatest conservation need (SGCN) and priority species.

Information about emerging issues and concerns is also discussed in this chapter. Finding solutions to specific conservation problems will have as much to do with addressing these overarching issues as it will with addressing more immediate sources of the problems. Many categories of threats to wildlife are also general activities that can be important to the economic wellbeing of our state. It is important to work collaboratively so that ecosystem stewardship and economic goals are not mutually exclusive.

The threat categories discussed in this chapter were incorporated into the species evaluation and ranking process that the eight Taxa Teams completed as part of the WAP revision process. The Taxa Teams applied Metric 9 in the Conservation Concern evaluation to gauge the scope and severity of the threat impacts. Metric 14 was applied in the Knowledge Gap evaluation to assess the importance of the threat as a research topic. Metric 9 and 14 evaluation results are provided without analysis at this time. A next step in the taxa evaluation process will need to include analysis and summaries developed by species experts.

The evaluation metrics are described in a white paper provided in Appendix#. Results from the Taxa Team evaluations are available in Appendix# and are available online <http://www.ncwildlife.org/plan.aspx#2423467-2015-revisionbrprocess->.



### 5.3 Residential and Commercial Development

For this discussion, development includes housing and urban areas, commercial and industrial areas, and tourism and recreation areas that have a substantial footprint (Salafsky et al. 2008).

The U.S. Geological Survey (USGS) suggests that the threat to ecosystems from development patterns and current practices in the Southeast rivals threats from climate change (Terando et al. 2014). Habitat degradation and fragmentation arising from sprawling development patterns are some of the most significant causes of species imperilment in the United States (Brown and Laband, 2006; Doyle et al. 2001; Ewing et al. 2005). Encroachment of major development adjacent to existing conserved lands and within high quality wildlife corridors is of particular concern due to the need to maintain the integrity of protected habitats and the ability for wildlife and plants to disperse across the landscape.

In addition to the land use and habitat fragmentation that are common to any type of development, manufacturing and industrial facilities can also be a source of air, water, and noise pollution that can disrupt natural wildlife activities. Urbanized land can have a disproportionate effect on freshwater stream health, with estimates indicating urbanized basins can impair as much as three times the length of streams impacts when compared to stream impacts from agricultural land uses (Smoot et al. 2004).

North Carolina has been consistently among the 12 largest and fastest growing states in the country, according to recent Census reports, and is now the ninth most populous state. From 2000 to 2010 our state was the 6th fastest growing state in the nation, with over 18% population growth (Bunn and Ramirez 2011). Since 1990 housing units have increased 23 to 25 percent per decade and the state population has grown by 1.4 to 1.5 million people per decade. These growth rates are projected to continue with a 14% projected population growth rate from 2015 to 2025, when our total population is expected to be 11.7 million (NC Office of Budget and Management 2014).

Instead of encouraging major development in or near town centers, land use policies in our state are leading to fragmented and spread-out patterns of development in which our rural landscapes are being converted to sprawling suburban land uses with large parking lots and extensive lawn dominated landscaping. Lack of redevelopment within town and city centers, separation of land uses instead of mixed-use development and leap frog development on the outskirts of towns and cities make North Carolina home to the most urban sprawl of any state (Otto et al. 2002).

Haphazard development causes negative impacts to fish and wildlife that are among the top threats, especially to those species that are identified as conservation priorities (NCWRC 2012). The encroachment of development into unfragmented habitat also causes species displacement due to competition from habitat generalist wildlife species that can thrive in urban and suburban landscapes. Non-native, invasive plant species which reduce native insect populations

and increased predation from generalist wildlife and outdoor cats can cause local extirpation of wildlife of conservation concern. Human-wildlife conflict is another issue of particular concern that is exacerbated by spread-out development patterns. The more conflict people perceive as being caused by wildlife, the less support the public may have for wildlife conservation.

Areas of the state that are highest in biodiversity, species rarity and endemism are experiencing the greatest rates of urban and rural sprawl. Among these areas of the state are the southeast Coastal Plain, the Sandhills, and the southeast Mountains. In addition, most priority wildlife habitats depend on the ecosystem process of fire. Some are completely fire dependent, such as the longleaf pine ecosystem and many small wetland community types. The ability to conduct prescribed burning is all but lost in exurban and urban areas.

- The Wilmington metropolitan area and North Carolina beach communities drive development growth on the southeast Coastal Plain. Populations in the region increased by 40% from 2000 to 2010 (US Census Bureau 2011). The Wilmington region ranks among the top 10 most diverse areas in reptiles and birds on the continent (Ricketts et al. 1999).
- Fayetteville sits in the heart of the Sandhills ecoregion, which comprises the third most endangered ecosystem in the U.S. (Noss and Peters 1995) and communities in the region grow by 15% to 30% every 10 years. From 2010 to 2025, Sandhills communities are projected to grow by 14% to 32%.
- Land development in the Southern Appalachians has outpaced population growth by a factor of 10:1 since the 1970s (RENCI 2010). The Southern Appalachians of North Carolina is predicted to experience growth rates of 12% to 25% through 2030 (NC Office of State Budget and Management 2014) and is among the most biologically diverse regions of North America with over 400 endemic species (Ricketts et al. 1999).

Four NC cities in the Piedmont are among the top 100 fastest growing cities in the nation with Charlotte and Raleigh being among the top ten (City Mayors Statistics 2010). In the Charlotte region five times more land is developed, and in Raleigh three times more land is developed, per person now than in the 1970s (RENCI 2009, 2012). The primary concern regarding expanding urban areas is the cumulative effect of sedimentation on rare and endangered aquatic species and the further fragmentation of habitat for fairly common terrestrial species that require large unfragmented habitats.

Compounding this problem is the “land use planning gap”—or the lack of effective habitat conservation strategies in land use planning efforts. Many communities in North Carolina are not consistently using conservation data and have not had access to information on how to incorporate habitat conservation into plans, incentives, ordinances and development design. Numerous reports have called for increased coordination between wildlife agencies and land use planners (Azerrad and Nilon 2006; Beatley 2000; Defenders of Wildlife 2007; Environmental Law Institute 2007). At least ten other state wildlife agencies actively address the threat from development patterns to priority wildlife.

### 5.3.1 Anticipated Impacts

- Fragmentation due to development and road projects makes movement between existing populations and nearby habitat more difficult. It also increases the risk of mortality from road crossings and predation by domestic pets and feral animals from nearby neighborhoods. Road impacts to amphibians and reptiles are of particular concern in the Sandhills and the southeast Coastal Plain.
- Conservation-based development ordinances or projects often do not address habitat fragmentation.
- Reduced ability to conduct prescribed burning and hunting due to encroachment of major development adjacent to managed conservation lands.
- Lands between existing managed conservation areas are at risk, in developing counties, from major development that will impede wildlife travel and habitat corridors.
- Contamination can flow into surface waters used by aquatic species and breeding and larval amphibians when stormwater runoff and other nonpoint sources carry toxic materials such as gas and oil and chemical pest control treatments from lawns and fields. Road projects and mining in areas with acidic rock types can degrade streams.
- Converting pervious land surfaces to impervious surfaces such as roads, rooftops, and parking lots, alters stream hydrology by increasing surface runoff during rain events and reducing infiltration. An increase in imperviousness causes stream flows to increase more rapidly following rain events and subside more quickly. With less rainfall soaking into the ground, there is less groundwater to contribute to baseflows. Altered stream hydrology can impact aquatic communities.
- Increased numbers of road crossings, particularly culverts, further fragments streams and other aquatic systems leading to reduced organism movements and gene flow.
- Development often encroaches floodplains, reducing lateral connectivity and exacerbating flood damage to streams and riparian areas.
- Reduced or eliminated riparian buffers along streams results in increased water temperatures and less stable stream banks leading to increased sedimentation.
- Lack of living shorelines along open waterbodies will increase erosion and further reduce forage, nesting areas and cover for wildlife.
- Coastal Plain: Development and use of beaches increases impacts to nesting sea and other waterbirds, Diamondback Terrapins and sea turtles. Development of barrier

islands, coastal forest and wetland communities further reduces natural habitat that is already highly fragmented, which may completely isolate and threaten species with specialized life histories and limited movement ability. Examples include the Buxton Woods White-Footed Deermouse, Eastern Woodrat, Eastern Coral Snake and many amphibian species. Development of uplands adjacent to brackish wetlands impacts species such as the Diamondback Terrapin and waterbirds. Tidal swamp forest and species are also particularly threatened by development.

- Sandhills and Coastal Plain ecoregions: Impacts in landscapes surrounding upland pools, depressions and seeps and wet and mesic pine savannas are of particular concern for winter-breeding amphibian species and seasonal wetland reptiles, such as the Chicken Turtle, Pine Barrens Treefrog, and Mabee's Salamander. Bachmann's Sparrow, Bobwhite Quail, Loggerhead Shrike, and Red-Cockaded Woodpecker are also of major concern. Development in and adjacent to forested wetlands, mesic forests and floodplains particularly impacts colonial nesting waterbirds, priority herpetofauna and bats among other priority wildlife.
- Piedmont ecoregion: Species that are common in other parts of the state may decline due to development of priority habitats such as forests of 75 and 500 acres or more. Floodplain and riparian forest impacts, and impacts to seasonal wetlands are of particular concern for species such as the Four-Toed Salamander, Mole Salamander and Eastern Spadefoot Toad. Early successional habitat associated species are impacted by leap-frog development encroaching on farmland, particularly species such as Grasshopper Sparrow, Loggerhead Shrike and Bobwhite Quail.
- Mountains ecoregion: Development that impacts unfragmented forest, rock outcrops, and seasonal wetland communities will impact species such as the Cerulean Warbler, Green Salamander, Timber Rattlesnake and other priority amphibians and reptiles. Impacts from major and minor development to spruce-fir and northern hardwood forest are of particular concern for the Carolina Northern Flying Squirrel, small mammal species and bats that use these habitat types. Impacts to early successional habitats and bogs will impact species such as the Bog Turtle, Golden-Winged Warbler and Bobolink.

### **5.3.2 SGCN Priority Species**

The Taxa Team evaluation considered the level of threat residential and commercial development represents to SGCN priority species. Table 5.3.1 provides a list of species for which this threat category is consider very high or high.

**Table 5.3.1 Very High or High Threat to SGCN priority species from Residential and Commercial Development**

Scientific Name	Common Name	Threat Level	
		Very High	High
<b>AMPHIBIAN</b>			
<i>Ambystoma tigrinum tigrinum</i>	Eastern Tiger Salamander		X
<i>Aneides aeneus</i>	Green Salamander		X
<i>Hemidactylium scutatum</i>	Four-Toed Salamander		X
<i>Lithobates capito</i>	Gopher Frog		X
<i>Plethodon amplus</i>	Blue Ridge Gray-Cheeked Salamander		X
<i>Plethodon meridianus</i>	South Mountain Gray-Cheeked Salamander		X
<i>Plethodon richmondi</i>	Southern Ravine Salamander		X
<i>Plethodon ventralis</i>	Southern Zigzag Salamander		X
<i>Plethodon wehrlei</i>	Wehrle's Salamander		X
<i>Pseudotriton montanus montanus</i>	Eastern Mud Salamander		X
<i>Pseudotriton ruber</i>	Red Salamander		X
<b>BIRDS</b>			
<i>Aegolius acadicus</i>	Northern Saw-Whet Owl		X
<i>Arenaria interpres</i>	Ruddy Turnstone		X
<i>Calidris canutus</i>	Red Knot		X
<i>Calidris pusilla</i>	Semipalmated Sandpiper		X
<i>Charadrius wilsonia</i>	Wilson's Plover		X
<i>Haematopus palliatus</i>	American Oystercatcher		X
<i>Hydroprogne caspia</i>	Caspian Tern		X
<i>Limosa fedoa</i>	Marbled Godwit		X
<i>Numenius phaeopus</i>	Whimbrel		X
<i>Vermivora chrysoptera</i>	Golden-Winged Warbler		X
<b>CRAYFISH</b>			
<i>Cambarus catagius</i>	Greensboro Burrowing Crayfish		X
<i>Cambarus davidi</i>	Carolina Ladle Crayfish		X
<i>Cambarus reburus</i>	French Broad River Crayfish		X
<b>FRESHWATER FISH</b>			
<i>Carpoides sp. cf. cyprinus</i>	A Carpsucker		X
<i>Heterandria formosa</i>	Least Killifish	X	
<i>Lampetra appendix</i>	American Brook Lamprey		X
<i>Noturus eleutherus</i>	Mountain Madtom	X	
<i>Noturus flavus</i>	Stonecat	X	
<i>Noturus furiosus</i>	Carolina Madtom	X	
<i>Percina oxyrhynchus</i>	Sharpnose Darter		X
<i>Percina rex</i>	Roanoke Logperch		X

Scientific Name	Common Name	Threat Level	
		Very High	High
<i>Salvelinus fontinalis</i>	Brook Trout (Native)		X
<b>FRESHWATER MUSSELS</b>			
<i>Alasmidonta heterodon</i>	Dwarf Wedgemussel		X
<i>Alasmidonta raveneliana</i>	Appalachian Elktoe		X
<i>Alasmidonta sp. 2</i>	A Freshwater Bivalve		X
<i>Alasmidonta varicosa</i>	Brook Floater		X
<i>Alasmidonta viridis</i>	Slippershell Mussel		X
<i>Elliptio dilatata</i>	Spike		X
<i>Elliptio steinstansana</i>	Tar River Spinymussel		X
<i>Lasmigona subviridis</i>	Green Floater		X
<i>Pegias fabula</i>	Littlewing Pearlymussel	X	
<i>Pleurobema oviforme</i>	Tennessee Clubshell		X
<i>Pleuronaia barnesiana</i>	Tennessee Pigtoe		X
<i>Toxolasma pullus</i>	Savannah Lilliput		X
<i>Villosa constricta</i>	Notched Rainbow		X
<i>Villosa delumbis</i>	Eastern Creekshell		X
<i>Villosa iris</i>	Rainbow		X
<i>Villosa modioliformis</i>	Eastern Rainbow		X
<i>Villosa vaughaniana</i>	Carolina Creekshell		X
<b>MAMMAL</b>			
<i>Peromyscus leucopus buxtoni</i>	Buxton Woods White-Footed Deermouse		X
<b>REPTILE</b>			
<i>Micrurus fulvius</i>	Coral Snake		X
<b>SNAIL (AQUATIC)</b>			
<i>Helisoma eucosmium</i>	Greenfield Rams-Horn	X	

## 5.4 Agriculture and Aquaculture

This category considers threats from farming and ranching as a result of agricultural expansion and intensification and includes silviculture, mariculture, and aquaculture (Salafsky et al. 2008).

Our state has a rich agricultural heritage. North Carolina has over 8.4 million acres of land in farms and ranks 7th nationally for farm profits (USDA 2014). Our state leads the nation in tobacco and sweet potato production and ranks second for Christmas trees, hogs, and turkeys (USDA 2014). In North Carolina, the state Department of Agriculture and Consumer Services (NCDACS) has responsibility for agriculture and aquaculture operations.

### 5.4.1 Agriculture

As with all threat categories there can be positive or negative impacts to wildlife depending on its scale and location. This category considers annual and perennial non-timber crops, orchards, vineyards, and mixed agroforestry planted and harvested from traditional and industrial farms or plantations and used for food, fodder, fiber, fuel, or other uses as agricultural concerns. Livestock farming and ranching are agriculture components and involve raising terrestrial animals (*e.g.*, cattle, swine, poultry) on farms or feed lots. Examples include dairy, chicken, horse, and cattle farms; cattle and swine feed lots; sheep and goat herds; and exotic animal herds (*e.g.*, llamas, alpacas, ostriches) (Salafsky et al. 2008).

**Anticipated Impacts.** Potential impacts (both positive and negative) to fish and wildlife resources from agriculture are numerous. Impacts that can be harmful to wildlife include loss of habitat from conversion of forested or early successional land to cleared agricultural land, erosion of agricultural fields that leads to increased turbidity and sedimentation in surface waters, and contamination from application of pesticides and herbicides. Agricultural crops can provide an important food resource for many wildlife species; however, depredation impacts from wildlife can be significant on agricultural commodity crops. On the positive side, harvested crops within the Coastal Plain provide suitable fall and winter food supplies for waterfowl, Black Bear, Whitetail Deer, and other small wildlife species.

Clearing forested or early successional land and converting it to agriculture can displace birds and small mammals that rely on this community type and reduce the number and diversity of species inhabiting the area. The loss of forested habitats that serve as corridors for species moving among adjacent habitats can be especially harmful to wildlife as it reduces available cover for predator avoidance.

Agricultural practices also affect wetlands, streams and groundwater in several ways. Wetlands and other similar habitats can be converted directly to agricultural land or their functions can be lost by changes to the soils or hydrology from practices such as ditching and draining. Furthermore, surface and groundwater hydrology can be affected by irrigation.

Without appropriate sedimentation and erosion control measures, rain events can lead to erosion of cleared fields resulting in increased turbidity and sedimentation of nearby surface waters. Increased turbidity and sedimentation affects foraging and reproduction in streams and lakes and can lead to changes in community composition and species extirpation. In the Coastal Plain pumping of water during high water events can result in sedimentation, contaminants and large volumes of fresh water being dumped into our estuaries that can negatively affect marine species.

Agricultural land uses that include aerial spraying of pesticides and herbicides can affect local amphibian populations when wind carries chemicals into nearby surface waters and wetlands. Little has been published about this source of contamination but research conducted in California found a significant relationship between amphibian declines in locations with known populations and pesticide drift from upwind sources of agrochemical applications (Davidson 2000).

Studies have shown that greater cattle access to wetlands contributes to a higher prevalence of *Frog Virus 3* (FV3) (Gray et al. 2007). Pathogenic relationships between cattle and amphibians can occur when suitable hosts are present in drinking water supplies. For example, American Bullfrogs are suitable hosts of the human pathogen *Escherichia coli* (*E. coli*) which can provide an exposure pathway between food safety and human consumption when cattle operations contaminate waters with amphibian populations (Hickling 2011). This is another reason why agricultural producers need to restrict livestock access to aquatic environments.

## 5.4.2 Aquaculture

Aquaculture is a fast growing source of food production throughout the world (FAO 1997; Fu et al. 2012). Freshwater and marine aquaculture (mariculture) includes raising aquatic animals in one location on farmed or nonlocal resources and hatchery fish allowed to roam in the wild. Shrimp or fin fish aquaculture, fish ponds on farms, hatchery fish, seeded shellfish beds, and artificial algal beds are examples of aquaculture operations (Salafsky et al. 2008).

Freshwater aquaculture can generally be defined as the propagation and rearing of aquatic species in controlled or selected environments such as constructed ponds or lakes and hatcheries. Aquaculture facilities in the Mountain ecoregion tend to focus on cool and coldwater production of fish using flow-through tank production. Freshwater aquaculture facilities in the Piedmont ecoregion generally use recirculating tank production while those in the Coastal Plain ecoregion typically use warmwater ponds for production (Turano et al. 2013).

Mariculture involves propagation and rearing of marine aquatic species in controlled or selected environments such as ocean ranching, constructed ponds or lakes, hatcheries, seeded beds (shellfish), or facilities constructed in natural waters (Salafsky et al. 2008). Mariculture in North Carolina involves raising finfish species (e.g., black sea bass) as well as clams, oysters, and soft crabs (Turano et al. 2013). The N.C. Marine Fisheries Commission is responsible for the



management, protection, preservation, and enhancement of marine and estuarine resources, including mariculture operations.

**Anticipated Impacts.** Aquaculture operations are a potential source of accidental release of non-native species that can become invasive in surface waters (see Section 5.# for more information on invasive species). The aquaculture, aquarium, biological supply, and live-bait industries are potentially the most important vectors responsible for the introduction of non-native crayfishes throughout North America (Lodge et al. 2000; Kilian et al. 2009). In Maryland, Red Swamp Crayfish has become established in streams adjacent to all aquaculture ponds where it was introduced for commercial culture or for aquaculture-related research (Killian et al. 2009). Studies in North Carolina indicate this aggressive crayfish is likely to out-compete and displace native species for shelter and other limited resources thereby resulting in changes to the composition of aquatic communities (Cooper and Armstrong 2007; Killian et al. 2009).

Genetic contamination of wild stocks can occur by release or escape of hatchery organisms that breed with wild organisms. The traits that are beneficial in an aquaculture setting may be detrimental to wild animals. Also, a strain of fish or other aquatic organism from a particular river basin may be genetically compromised by a cultured organism whose lineage is from a different river basin. This is particularly an issue with some anadromous species, such as striped bass.

Aquaculture operations can be a source of various pathogens and parasites that can affect wild populations (see Section 5.13 for more information on diseases and pathogens). Bacterial infection is reported as the main cause of disease-induced mortality of fish raised in aquaculture, likely because the high densities associated with fish farming increases exploitation of pathogenic bacteria (Johansen et al. 2011; Cernivo et al. 2012). About 150 different bacterial pathogens associated with farmed and wild caught fish have been identified (Austin and Austin 2012; Richards 2014) but disease transfer between farmed and wild stocks is poorly understood (Weir and Grant 2005; Cernivo et al. 2012). In many cases pathogens in aquaculture can remain undetected until some stress makes the animal more susceptible to infection (Austin and Austin 2012; Richards 2014). The incidence, prevalence, and origin of diseases are difficult to measure in wild populations and the complex relationships between host, pathogen and the environment can be influenced by many factors (McVicar 1997; Bakke and Harris 1998; Weir and Grant 2005; Hedrick 1998; Cernivo et al. 2012). Water discharges and stock escapes from aquaculture are therefore important sources of exposure for diseases and pathogens to native populations (Richards 2014).

### 5.4.3 Silviculture

Generally, silviculture is the science of managing forests or forest crops to meet diverse needs and values. For purposes of this section, the topic is focused on the management of tree plantations for wood fiber, timber, Christmas trees, or production of non-native species for other uses (Salafsky et al. 2008). Natural forests are not included in this definition (see Sections 5.5, 5.7 and 5.9 for discussions on management and alterations to natural forests). Silvicultural operations remove various amounts of planted forest materials for processing into wood and

pulp products. The mission of North Carolina Forest Service is to protect, manage and develop the forest resources of the state.

**Anticipated Impacts.** Converting naturally diverse forests to monoculture tree farms reduces habitat diversity which, in turn, is a major cause of wildlife species loss (Wilcove et al. 1998; Thompson et al. 2013; Roberts and Gilliam 1995; Martin-Queller 2013). At a minimum, the loss of canopy and understory vegetation diminishes availability of cover and forage for wildlife, or in the case of clearcuts, removes these wildlife resources. Sites allowed to revegetate naturally through successional growth seeded from nearby natural communities could result in poor genetic diversity from the weedy or invasive species that tend to be early colonizers on disturbed sites.

Particular forest structures and ranges of food sources may be more important than particular tree species for certain wildlife (e.g., mammals) (Haartman 1971; Cannell 1999) or there may be life history dependence on particular species (e.g., Red-cockaded Woodpecker). The conversion of a mixed species forest to an even-aged monoculture, such as those associated with pine plantations, changes the diversity of habitats but management options are available to improve diversity of plantation landscapes (Cannell 1999). Stand-level wildlife habitat elements such as snags, mast trees, down and coarse woody debris, den trees, and nest trees provide important perching, nesting, foraging, and displaying habitats for a wide variety of wildlife (Jones et al. 2009; Hodson et al. 2010).

In addition to the loss of vegetation, some timber operations create impacts that directly affect landscapes through changes to soil properties caused by mechanized clearing, cutting, and site preparation activities. These impacts include soil compaction, especially to organic soils, increased erosion from disturbance, nutrient loss, removal of seed resources, lost or diminished genetic diversity, changes to microtopography, and changes to hydrogeomorphic processes (FAO 1995; Carter and Grace 2012).

#### 5.4.4 SGCN Priority Species

The Taxa Team evaluation considered the level of threat agriculture, aquaculture, and silviculture represents to SGCN priority species. Table 5.4.1 provides a list of species for which this threat category is consider very high or high.

**Table 5.4.1 Very High or High Threat to SGCN priority species from Agriculture and Aquaculture**

Scientific Name	Common Name	Threat Level	
		Very High	High
<b>AMPHIBIAN</b>			
<i>Aneides aeneus</i>	Green Salamander		X
<i>Desmognathus aeneus</i>	Seepage Salamander		X

Scientific Name	Common Name	Threat Level	
		Very High	High
<i>Eurycea quadridigitata</i>	Dwarf Salamander		X
<i>Hemidactylium scutatum</i>	Four-Toed Salamander		X
<i>Plethodon richmondi</i>	Southern Ravine Salamander		X
<i>Plethodon ventralis</i>	Southern Zigzag Salamander		X
<i>Plethodon wehrlei</i>	Wehrle's Salamander		X
<i>Pseudotriton montanus montanus</i>	Eastern Mud Salamander		X
<i>Pseudotriton ruber</i>	Red Salamander		X
<b>BIRD</b>			
<i>Ammodramus henslowii</i>	Henslow's Sparrow		X
<i>Asio flammeus</i>	Short-eared Owl		X
<i>Bonasa umbellus</i>	Ruffed Grouse	X	
<i>Colinus virginianus</i>	Northern Bobwhite		X
<i>Cygnus columbianus</i>	Tundra Swan		X
<i>Lanius ludovicianus</i>	Loggerhead Shrike		X
<i>Passerculus sandwichensis</i>	Savannah Sparrow		X
<i>Picoides borealis</i>	Red-cockaded Woodpecker		X
<i>Sitta pusilla</i>	Brown-headed Nuthatch		X
<i>Vireo gilvus</i>	Warbling Vireo		X
<i>Vireo philadelphicus</i>	Philadelphia Vireo		X
<b>FRESHWATER FISH</b>			
<i>Carpoides sp. cf. cyprinus</i>	A Carpsucker		X
<i>Cyprinella sp.1 (cf. zanema)</i>	Thinlip Chub		X
<i>Exoglossum maxillingua</i>	Cutlips minnow		X
<i>Fundulus cf. diaphanus</i>	Lake Phelps Killifish		X
<i>Hypentelium roanokense</i>	Roanoke hog sucker		X
<i>Notropis bifrenatus</i>	Bridle shiner		X
<i>Notropis chalybaeus</i>	Ironcolor shiner		X
<i>Noturus eleutherus</i>	Mountain madtom	X	
<i>Noturus flavus</i>	Stonecat	X	
<i>Noturus furiosus</i>	Carolina madtom		X
<i>Noturus gilberti</i>	Orangefin madtom	X	
<i>Percina oxyrhynchus</i>	Sharpnose darter		X
<b>REPTILE</b>			
<i>Ophisaurus attenuatus longicaudus</i>	Eastern Slender Glass Lizard		X
<i>Ophisaurus mimicus</i>	Mimic Glass Lizard		X
<b>SNAIL (TERRESTRIAL)</b>			
<i>Inflectarius verus</i>	a snail		X

## 5.5 Energy Production and Mining

This category addresses threats from production of non-biological resources related to exploring for, developing, and producing energy and mining resources. Resources include oil and gas drilling on land and in ocean waters; coal and gold mines; and rock, sand, and phosphate quarries. Renewable resources also fall under this category, such as hydropower and emerging technologies associated with solar farms, windmills, tidal wave energy capture, and geothermal power production (Salafsky et al. 2008).

Renewable energy is defined by N.C. General Statute (G.S.) 62-133.8(a)(7) and (8) and North Carolina has a Renewable Energy and Energy Efficiency Portfolio Standard(REPS) that was passed into law in 2007 (Session Law 2007-397, Senate Bill 3) . This standard requires all investor-owned utilities to reach 12.5% renewable energy production by 2021. There is the potential for future reduction of this target. Rural electric cooperatives and municipal electric suppliers have a 10% REPS requirement (NCUC 2007).

Renewable energy facilities include those that generate electric power using renewable energy resources, combined heat and power systems, and solar thermal energy facilities. Solar electric, solar thermal, wind, hydropower, geothermal, and ocean current or wave energy resources are considered renewable energy resources.

Another example of a renewable energy resource covered under the REPS includes biomass or biofuels, which use agricultural waste, animal waste, wood waste, spent pulping liquors, combustible residues, combustible liquids, combustible gases, energy crops, or landfill methane for energy production. Information about other renewable energy resources covered by the REPS is available online from the N.C. Utilities Commission website <http://www.ncuc.commerce.state.nc.us/reps/reps.htm>.

### 5.5.1 Biomass and Biofuels

Biomass resources includes organic matter from a variety of wood materials and energy crops that can be used to create biofuels or for direct combustion, gasified, used in combined heat and power technologies, or in biochemical conversions (Milbrant 2005; Fargione et al. 2009). There are two main types of biofuels in use today that are made from biomass resources: ethanol and biodiesel (NCBC).

Wood waste products include logging debris that remains from timber clearing operations, thinning of commercial forest stands, and residues left over from lumber mill production. Common energy crops are corn, soybeans, wheat, various grasses (switch grass and *Miscanthus* spp.in particular), willow, and hybrid poplar species. These resources, as well as many other similar plant and wood resources, can be used to produce biofuels such as biodiesel and ethanol for vehicles and as a replacement for coal used by utilities and industrial plants.

**Anticipated Impacts.** Biomass production often involves intensive management that uses fertilizers, pesticides, and monocultures of high-yield non-native cultivars (Fargione et al. 2009). Grassland birds are a primary taxa group of concern because the loss of early successional and grassland habitats converted or managed for biomass production will likely impact species dependent on herbaceous communities (Fargione et al. 2009). Overall, songbird and small mammal species richness, diversity, and abundance is expected to be lower where herbaceous biomass crops are produced (Semere and Slater 2007; Sage et al. 2010; Riffell et al. 2011; Robertson et al. 2011a,b; Northrup and Wittmyer 2011). The greatest concern is when biomass crops replace native forests or lands in conservation holdings (Riffell et al. 2011; Northrup and Wittmyer 2011).

Biomass crops may pose a risk of becoming invasive if exotic crop species are used, if exotic or native species are modified through breeding or genetic engineering, or if native species are used outside their home range (Raghu et al. 2006; Barney and Ditomaso 2008; Fargione et al. 2009). Breeding and genetic modification of species may make species more likely to become invasive because desirable agronomic traits such as a fast growth rate and high establishment success are also associated with successful invasive species (CAST 2007; Fargione et al. 2009; Buddenhagen et al. 2009; Northrup and Wittmyer 2011).

Frequent harvest of vegetation will very likely favor grassland birds requiring short, sparse vegetation (e.g., Grasshopper Sparrow and Savannah Sparrow) and negatively affect those requiring tall, dense vegetation (e.g., Sedge Wren and Henslow's Sparrow) (Fargione et al. 2009). Research is needed to determine the appropriate scale and placement of habitat patches; however, the best harvest scenario is likely to be one that produces a mosaic of harvested and unharvested patches (Fargione et al. 2009). Small habitat patches may become population sinks if birds using these areas suffer higher predation rates (Fargione et al. 2009).

Impacts can be mitigated by using biomass sources that do not require additional land, and thus do not increase the footprint of agriculture, such as agricultural residues, cover crops, and, potentially, algae (Fargione et al. 2009). The second approach is to produce biomass with land-use practices that are compatible with wildlife, including the use of perennial biomass crops and native plants, adjusting the timing and frequency of harvest, and leaving suitable stubble height (Fargione et al. 2009). Harvest schedules should consider priority species, whether those species are migratory or resident, and the timing of the life-cycle events that have the greatest impact on populations (nesting, brood rearing, winter, etc.) (Fargione et al. 2009).

Managing for specific species is often the easiest task, especially when the ecological needs of the species are well understood (Fargione et al. 2009). From a wildlife perspective, having multiple harvest times throughout the year can provide a mosaic of habitat conditions that support a wider range of species (Fargione et al. 2009).

## 5.5.2 Coal Energy

Coal mined from other states is used for energy production in North Carolina. Coal is burned to heat water into steam that turns turbine generators which produce electricity. Coal-fired power

plants need large amounts of water; therefore power plants in North Carolina are typically located on large rivers or on impoundments. Burning coal produces carbon dioxide and other air pollutants such as sulfur dioxide and methylmercury. Air pollution concerns have led to improved technologies to capture air pollutants. Coal fly ash remains after coal combustion and must be properly disposed of if it is not used to manufacture other materials.

**Anticipated Impacts.** Surface impoundment of coal fly ash residues is widely practiced despite inherent environmental hazards from failure of surface disposal facilities from leachate that pollutes groundwater, spills into surface waters, or as an attraction to amphibians and birds for foraging or reproduction (Lemly and Skorupa 2012). Coal fly ash contains numerous elements that vary in concentration based on the source of the coal, the method of combustion, and the air pollution-control equipment installed (Patra et al. 2012; Souza et al. 2013). Coal ash is composed of oxides of silicon, aluminum, iron, and calcium and, in lower concentrations, can also include arsenic, barium, cadmium, chromium, copper, lead, selenium, and strontium (Rowe et al. 2002; Patra et al. 2012; Souza et al. 2013). In many cases the priority for remediating spill sites is the removal of ash by dredging to prevent transport and dispersion during storm events and to prevent upstream flooding (Mathews et al. 2014).

Fish and wildlife damage from exposure to coal ash slurry ranges from physiological, developmental, and behavioral toxicity to major population and community-level changes (Lemly and Skorupa 2012). The earliest reported coal ash pond failure in North Carolina occurred in 1976 and resulted in selenium poisoning that extirpated 19 species of fish in Belews Lake (Lemly and Skorupa 2012). Following a 2008 release of coal ash in Tennessee, an assessment of effects on aquatic species found low potential exposure risk to selenium in tree swallows and bats; to aluminum in mink, killdeer, mallard, and raccoon; and to arsenic in killdeer (Meyer et al. 2012).

Other studies conducted by Bryan et al. (2003, 2012) evaluated the risk to birds attracted to nest around coal ash settling basins and exposure of nestlings to contaminated food. Results indicate arsenic, cadmium, and selenium concentrations were elevated in feather, liver, and carcass, but only liver selenium concentrations approached levels of concern (Bryan et al. 2003, 2012). Exposure is suspected to occur from bioaccumulation concentrations in the food chain, primarily through insects consumed by insectivores and omnivores. Because selenium builds up through the food chain rather than through aqueous exposure, tissue selenium concentrations may increase gradually over a period of several years (Mathews et al. 2014).

Tissues from raccoons exposed to coal ash showed higher levels of arsenic in hair, iron in muscle, nickel in hair, selenium in hair and muscle, strontium in hair, and vanadium in hair and liver when compared to unexposed animals (Souza et al. 2013). However, long-term monitoring is needed to understand the factors that control when coal fly ash contaminants are more likely to biomagnify (Mathews et al. 2014).

Coal-fired power plants pump large volumes of water to produce electricity. Aquatic organisms can be entrained or impinged unless measures are sufficient to keep organisms from being impacted. After water is used for electricity production, it is returned to surface waters but the

temperature can be considerably higher than the temperature of the receiving waterbody. Heated discharge can create refugia for non-native species and alter aquatic community composition.

### 5.5.3 Oil and Gas Extraction

North Carolina has limited oil and gas reserves within shale deposits in the Triassic Basin of the Piedmont ecoregion, primarily in the Durham, Sanford, and Wadesboro sub-basins of the Deep River Basin and in the Dan River Basin within portions of Stokes and Rockingham counties. Offshore oil and gas exploration continues to be debated, but no offshore extraction is currently allowed because it is generally controlled by federal regulations and processes.

Two technological advances now make these oil and gas resources more accessible: horizontal drilling and hydraulic fracturing. Horizontal drilling allows access to a larger subterranean area with a single surface drilling location. This technique provides access to large subterranean areas that may be inaccessible otherwise, thereby increasing potential profits. Hydraulic fracturing, also known as fracking, is a well-stimulation technique in which pressurized water, chemicals, and sand are pumped into a well to fracture rock. This allows oil and gas to flow more freely and increases production.

In recent years, the State of North Carolina has assessed existing rules and regulations to determine what changes are necessary to allow horizontal drilling and hydraulic fracturing in our state. Rules and regulations from other states where oil and gas extraction involving horizontal drilling and hydraulic fracturing has been occurring were also assessed.

**Anticipated Impacts.** Potential impacts to wildlife from oil and gas extraction are numerous; they include water quality and water quantity impacts, terrestrial wildlife habitat fragmentation and conversion, increased sand mining, and increased road and utility corridors. Impacts can occur as a result of preparing land for oil and gas extraction, establishing travel and utility corridors, use of natural resources (primarily water and sand) for hydraulic fracturing, and handling and disposing of waste and byproducts. Additional impacts are possible from spills and unintentional discharges.

Hydraulic fracturing typically requires 4-5 million gallons of water per well, spread out over several days. The oil and gas industry typically reuses the water-based fracking fluids to fracture additional wells until the fluid is no longer effective. Even so, there is a potential to impact stream flows, especially if water is withdrawn from small streams during low flow periods. Water withdrawn from impoundments or large rivers will have less impact to stream flows, particularly if the water is withdrawn during high flow periods and the instantaneous withdrawal rate is low.

Surface water quality could be impacted by accidental spills of fracking fluid and surface runoff from well pad sites. Fracking fluids typically contain a large mix of chemicals. Increased use and transport of fracking fluids increases the probability of an accidental spill or discharge that will

impact surface waters. Once fracking fluids are no longer usable, they must be treated and / or disposed of properly. Water treatment plants are often not equipped to treat the chemicals found in fracking fluids. Underground disposal of fracking fluids can be problematic and inadequate treatment of fracking fluids can impact receiving surface waters. Surface runoff from well pads can contain a mix of chemicals associated with oil and gas operations, including leaked fluids associated with the operation of heavy equipment. During large rain events, polluted runoff from a well site can impact surface waters if stormwater management practices are insufficient.

While horizontal drilling allows operators to reach underground resources with fewer surface wells, impacts to wildlife habitat are likely as operators choose locations for well pad sites. Well pads are likely to be located away from houses and public properties; therefore alterations to agricultural fields and forested areas are most likely. In addition to land conversion at the well pad, new roads may need to be constructed to access the well pad; an infrastructure of pipelines may also be constructed to transport oil and gas products from the site. These new roads and utility corridors have the potential to fragment terrestrial habitat and impact streams and wetlands at crossings.

Constituents of fracking fluids vary depending on subterranean conditions and the company conducting the hydraulic fracturing, but sand is often a component of fracking fluids. Increased demand for sand for fracking could potentially lead to increased sand mining. Increased sand mining has the potential to impact wildlife habitat (see Section 5.5.5).

Studies have shown that wildlife located in areas of unconventional oil and gas extraction tend to avoid these areas due to noise pollution from increased traffic on rural roads, drilling mud pits, building storage sites, processing plant operations, and compressing stations (Drohan et al. 2012). Drilling mud pits have been reported to entrap migratory birds and other wildlife and wastewater impoundments have been known to entrap deer and foxes (Ramirez 2009). Some species may be more sensitive to this noise pollution than others. Altered habitat selection due to wildlife avoiding these areas may have effects on reproduction and survival. Further research is needed to see what kind of direct effects the chemicals used in fracking have on wildlife.

Contaminants that were illegally dumped into a Kentucky stream showed low pH and concentrated toxic chemicals of aluminum and iron that resulted in stressed aquatic life and gill lesions in fish (Papoulias and Velasco 2013). Fish also bio-accumulate these toxics which can pose a risk to human consumption. In livestock, it has been documented that cattle exposed to sulfur dioxide during gestation from fracking air pollution had an increased risk of calf mortality and higher occurrence of respiratory lesions (Waldner 2008; Waldner and Clark 2009).

Many animals that have come into contact with chemicals used in fracking show signs of “shale gas syndrome” which is noted to affect the neurological, dermatological, gastrointestinal, respiratory, and vascular systems. If studies are finding these results in livestock we could infer that these chemicals could have the same effect on our wildlife. This poses a risk to our wildlife



populations but also to humans who consume wildlife and are at risk of consuming these chemicals due to bioaccumulation.

#### **5.5.4 Hydropower**

Hydropower is created by harnessing the energy of falling water. In North Carolina, large rivers and high gradient streams have been dammed in the past for creating impoundments for hydroelectric power production. Some reservoirs in our state were created solely for the purpose of creating hydropower. For other reservoirs, hydropower is one of several purposes of the impoundment along with flood control or water supply. More recently, existing dams have been retrofitted to allow operators to generate hydropower. In recent years, some inoperable hydroelectric plants have been removed to restore streams and rivers to a free flowing state.

**Anticipated Impacts.** Hydroelectric plants have similar impacts as other impoundments; streams and rivers impounded by dams are changed from lotic systems to lentic systems. Downstream water quality can also suffer from low dissolved oxygen levels and altered temperatures (lower water temperatures if water is released from near the bottom of the reservoir). In addition, hydropower generation can significantly change flow regimes downstream of hydropower dams.

Large hydropower facilities are typically peaking operations; they generate electricity during peak demand periods. As a result, large volumes of water are released to generate electricity during peak energy demand periods and water releases diminish during low energy demand periods so that the available water supply can be replenished for future use. This results in a flow regime that can be vastly different from the natural flow regime in terms of magnitude, frequency, duration, timing, and rate of change (Poff et al. 1997). These flow regime alterations can cause changes to the aquatic community including local extirpation of species.

Dams also fragment habitats and disrupt the movements and migrations of fish and other aquatic organisms. Diadromous fish are those that spend part of their life in the ocean and part of their life in freshwater. They include Striped Bass, American Shad, American Eel, and Shortnose Sturgeon. These species are particularly vulnerable to blockages imposed by dams. Upstream and downstream passage facilities and strategies are often required to reconnect populations of these species to their necessary habitats.

The combined effects of barriers and altered flows can affect other important riverine processes, such as bedload and sediment transport, nutrient cycling, and woody debris transport.

#### **5.5.5 Mining and Quarries**

North Carolina has mines and quarries throughout most of the state that supply sand, gravel, granite, minerals and other materials used for various development projects. Sand and gravel

can be mined from open pits or sometimes directly from rivers. Recently, some exhausted granite quarries have been considered as water supply sources to augment existing water supplies. Existing mines and quarries are expected to expand and new mines and quarries created to continue to supply demand into the future.

**Anticipated Impacts.** The primary direct impacts to wildlife resources from mining and quarries (not instream mining) relate to land conversion. Additional impacts can result if stormwater runoff is discharged offsite to surface waters. New and expanded mines and quarries may impact high quality terrestrial uplands, wetlands, or streams. Water quality can be impacted if water from a mining site is discharged before it is appropriately treated to remove pollutants.

Instream mining removes sand and gravel directly from a stream bed resulting in channel instability, altered habitat, increased sedimentation and increased turbidity (Brown et al. 1998; Meador and Layher 1998). Instream mining can create pools where riffles once occurred and create headcuts that can continue upstream. These impacts to aquatic habitat can cause changes to aquatic community composition including local extirpation of species such as freshwater mussels and other rare aquatic species (Hartfield 1993; Watters 1999).

### 5.5.6 Nuclear Energy

Nuclear power plants in North Carolina provide electricity for utility customers within our state. They require large volumes of water to insure that nuclear reactors remain cool; therefore they are sited near large water bodies or impoundments are created to supply cooling water.

**Anticipated Impacts.** Most impacts associated with nuclear power plants revolve around the fact that they require large amounts of water to cool the nuclear reactors and the water is considerably warmer than ambient temperature after it has been used for cooling. In North Carolina, nuclear power plants choose between two primary options for discharging heated water: discharge heated water directly into a water body or build a cooling tower that will evaporate and cool water.

Duke Energy's Brunswick Nuclear Plant near Southport transports heated water along a canal until the water is eventually discharged offshore. Duke Energy's Harris Nuclear Plant cools water with a cooling tower where most water is evaporated. The small amount of collected water that is not evaporated, is returned back to Harris Reservoir.

Returning heated water directly to a water body changes the water quality of the receiving water body, particularly in the area of the discharge and creates unnaturally warmer water conditions. Other water quality parameters such as dissolved oxygen, salinity, turbidity, pH, and water chemistry parameters may also differ from ambient conditions. Such modifications can affect the species inhabiting the area of the discharge. Use of cooling towers can eliminate the discharge of heated water and deleterious effects on receiving waters. However, water evaporates from cooling towers at a much faster rate than normal and that water is no longer available to contribute to downstream flows.

By withdrawing large volumes of water for cooling, aquatic organisms can be impinged or entrained resulting in injury or death. Impinged organisms can be caught against screens used to prevent transport of larger debris. Continual water pressure against organisms can lead to eventual death or injury. Additionally, some organisms are small enough to pass through screens and will be entrained in the water transported to the nuclear reactors for cooling where they can be subjected to harsh conditions, nearly always leading to death. Water intake structures use various techniques to reduce the amount of organisms that are impinged or entrained. These include slow intake velocities, fine mesh screens, and periodically backwashing screens.

In the future there is potential for additional nuclear power plants or expansion of existing plants. In addition to the potential impacts described previously and terrestrial land conversion impacts, future nuclear plants will potentially impact river flows due to their dependence on water for cooling. Such river flow impacts could result from creating an impoundment and affecting a section of free-flowing water, pumping water from a river to maintain sufficient water in an impoundment, or expanding an existing reservoir and affecting the timing and volume of downstream flows due to increased demand for cooling water.

### **5.5.7 Solar Energy**

Electricity produced from solar power has increased greatly in North Carolina in recent years. Solar electricity is produced in two primary ways: concentrated solar power (CSP) and photovoltaic (PV). CSP, not currently used in North Carolina, uses mirrors or lenses to concentrate solar energy that drive steam turbines or similar devices that in turn generate electricity. PV captures light energy using solar panels and generates electricity directly. Solar cells for PV are small but are combined into connected modules and arrays. PV systems can be installed on rooftops or on land that receives adequate sunlight.

In North Carolina, solar farms comprised of many solar arrays on open land are becoming more and more common. Solar farms produce clean, renewable energy but some sites may have impacts to terrestrial and aquatic wildlife resources. Most solar farms in NC generate 5 MW of electricity or less but take up approximately 25 acres of land. However, there are also larger solar farms capable of producing up to 100 MW. Many solar farms are sited on cleared agricultural land that has been traditionally used for farming. Increasingly however, solar farms are proposed in forested areas that will require clear cutting to prepare the land for the solar farm.

**Anticipated Impacts.** Currently peer-reviewed studies are insufficient to adequately assess all the potential impacts of PV solar farms on wildlife (Lovich and Ennin 2011). The primary impact is conversion of wildlife habitat to cleared areas with solar arrays; the degree of impact depends on the quality of the habitat. Impacts will be less for solar farms constructed on cleared fields. Solar farms are typically enclosed with chain link fences so movement corridors for wildlife may be altered. In addition to direct impacts from the solar farm, new transmission lines may be

needed to connect to the grid. New utility corridors can bisect large forest blocks or cross wetlands and streams.

### 5.5.8 Wind Energy

Wind energy uses turbines carrying rotary blades designed to capture kinetic wind energy and convert it into electricity that can be used locally, stored for later use, or provided to an energy grid. Large arrays of wind turbines are often referred to as wind power farms and they require an extensive power collection, storage, and distribution system for delivering electricity. Typical wind power farms also need some type of supervisory control and data acquisition system for two-way communications with each wind turbine as well as maintenance facilities for service equipment, spare parts, lubricants, and other supplies. These maintenance facilities can be located on- or off-site and may be combined into one building. At least one access road is needed to access the wind turbines, delivery systems, and maintenance facilities.

Although North Carolina has good-to-outstanding wind resource potential along the coast and mountain ridges (USDOE), there are currently no commercial wind farms in the state.

**Anticipated Impacts.** It is widely acknowledged that birds and bats suffer the most impacts from the operation of large wind turbines due to collision with the turbine's blades. In 2009 the USFWS estimated at least 440,000 birds were killed each year by the approximately 22,000 wind turbines operating in the United States at that time (ABC 2011). A 2005 Government Accountability Office (GAO) report that assessed wind energy impacts on wildlife states that over 1,000 raptors, including golden eagles, are killed each year at wind power farms operated in California. The report acknowledges that many wind power facilities have not been studied and much is still unknown about overall species population levels, therefore, scientists cannot draw definitive conclusions about the threat that wind power poses to wildlife in general (GAO 2005). As with bats, siting of wind farms in areas actively used by birds (e.g. flyways) was a major contributor to mortalities (Kuvlesky et al. 2007; Northrup and Wittmyer 2011). Since publication of the GAO report wind turbine design has been modified to better address bird strike problems.

In addition to collisions with turbine structures, other impacts occur from construction and operation of the facilities, which vary by region and site, and may have greater effects on other species. These include habitat fragmentation, displacement, sedimentation and erosion from land disturbance, water quality degradation, shadowing, noise, and vibration. However, it is generally recognized that there are insufficient scientific data available about the post-construction effects of wind power facilities on all forms of wildlife (ABC 2011).

The USFWS (2012) issued voluntary guidelines for wind turbines to avoid or minimize impacts to wildlife and their habitats. The recommendations call for a tiered approach that evaluates proposed wind turbine sites, characterizes potential risks, uses field studies to identify onsite wildlife and habitats and predict impacts, and conducting post-construction studies that include mortality assessments and mitigation studies. In North Carolina, utilities are not required to

comply with these voluntary guidelines nor are there any requirements from the N.C. Utilities Commission for the evaluation or mitigation of impacts to wildlife.

### 5.5.9 SGCN Priority Species

The Taxa Team evaluation considered the level of threat energy production and mining activities represents to SGCN priority species. Table 5.5.1 provides a list of species for which this threat category is consider very high or high.

**Table 5.5.1 Very High or High Threat to SGCN priority species from Energy Production and Mining**

Scientific Name	Common Name	Threat Level	
		Very High	High
<b>AMPHIBIAN</b>			
<i>Lithobates capito</i>	Gopher Frog		X
<i>Necturus lewisi</i>	Neuse River Waterdog		X
<i>Plethodon wehrlei</i>	Wehrle's Salamander		X
<b>FRESHWATER FISH</b>			
<i>Carpoides sp. cf. cyprinus</i>	A Carpsucker	X	
<i>Cottus carolinae</i>	Banded Sculpin		X
<i>Erimonax monachus</i>	Spotfin Chub		X
<i>Etheostoma inscriptum</i>	Turquoise Darter		X
<i>Percina nigrofasciata</i>	Blackbanded Darter		X
<i>Percina rex</i>	Roanoke Logperch		X
<b>SNAIL (TERRESTRIAL)</b>			
<i>Inflectarius verus</i>	A Snail		X

## 5.6 Transportation and Service Corridors

Threats associated with this category relate to roads, railroads, utility and service lines, shipping lanes, and flight paths and to the vehicles that use them including associated wildlife mortality (Salafsky et al. 2008).

Land-based transportation systems include highways and secondary road networks, logging and fire access roads, causeways and bridges, railroads and rail yards. Utility and service corridors and rights-of-way include electrical and telephone lines, oil and gas pipelines, and storm water and sewer system lines. Coastal shipping lanes, intercoastal waterways (IWW), and canals for boat and ship transportation and utility lines are aquatic oriented transportation and service corridors. Airport runways and flight paths between airports are another type of transportation corridor (Salafsky et al. 2008).

**Anticipated Impacts.** Potential impacts from transportation and service corridors on terrestrial wildlife species and their habitats are numerous. The characteristics of a road or service corridor will affect the degree to which it creates a barrier to species (Clark et al. 2010; Clevenger et al. 2003, Wiens 1997). Corridors consist of impervious surfaces or vegetation that is mowed or otherwise maintained periodically. New corridors have the potential to convert diverse wildlife habitat (e.g., mixed hardwood forest) to habitats that support few or no species. Maintained corridors can also serve as pathways for the spread of invasive plant species.

Habitat fragmentation is the most common impact to terrestrial environments but there are other important impacts that can negatively impact wildlife (Clark et al. 2010; Forman and Alexander 1998). The presence of roads increases the mortality of wildlife from vehicular collision which can lead to changes in demographic and structural changes of populations (Clark et al. 2010; Mazerolle 2004; Row et al. 2007). For small animals with limited dispersal capacity (e.g., some amphibians) roads and service corridors can create a barrier to gene flow, resulting ultimately in loss of diversity and decreased population fitness (Clark et al. 2010; Frankham et al. 2002). The results of a study on the effects of roads on timber rattlesnakes demonstrated there was a significant effect on genetic structure and gene flow among populations (Clark et al. 2010).

Highways impact wildlife through avoidance, fragmentation, direct and indirect loss of habitat, and mortality (Ruediger 1996, 1998). Conover et al. (1995), extrapolating from a variety of sources across the United States, estimated 726,000 deer-vehicle collisions annually. Studies have also identified short-term negative impacts on Black Bears (Brody and Pelton 1989; Beringer et al. 1990), Grizzly Bears (Mattson et al. 1987), Gray Wolves (Paquet and Callaghan 1996), and other carnivores (Gibeau and Heuer 1996). North Carolina Wildlife Resources Commission data indicate that a minimum of 50 to 100 Black Bear are killed in central and northeastern North Carolina by automobiles yearly (unpubl. data).

There is a clear need for management actions that reduce the incidence of vehicle-wildlife collisions for large mammals. For example, to help select locations for three wildlife

underpasses along a new 23-km long segment of US Highway 64 on the Albemarle/Pamlico peninsula in Washington County, track surveys were conducted to collect species crossing data (Scheick and Jones). Survey results identified 1,335 tracks of seven wildlife species (Black Bear, White-tailed Deer, Bobcat, Coyote, Gray Fox, Raccoon, and Opossum). Building underpasses during road construction has several benefits including reduction of both human and animal injury and death (Scheick and Jones).

Transportation corridors can also fragment aquatic habitat at stream crossings by installing culverts that do not allow aquatic organism passage. Culverts must be properly sized and positioned to allow aquatic organism to move freely upstream and downstream of crossings (Kilgore et al. 2010). Failure of culverts to allow organisms to move upstream of crossings can restrict gene flow and isolate populations (Wofford et al. 2005). Poorly designed culverts can prevent upstream migration and recolonization upstream of culverts, eventually leading to extirpation above crossings (Jackson 2004). River herring migration may also be impeded by low light levels within culverts (Moser and Terra 1999). Various groups are now working to identify culverts that are barriers to aquatic organism passage and replace them with improved crossing structures.

Utility crossings, such as aerial utility lines or underground pipes, also affect streams and wetlands at crossings because woody riparian vegetation is converted to maintained herbaceous vegetation. These utility corridor crossings create breaks in riparian vegetation that can reduce shading and lead to streambank erosion. These interruptions to riparian corridors can also impact species using forested riparian areas as travel corridors.

The National Wildlife Strike Database reported 99,411 wildlife strikes to airplanes have occurred since 1990 resulting in more than 200 human lives lost (Allan 2002; Dolbeer et al. 2010). The vast majority (97.4%) of all wildlife strikes involve birds (ACRP 2011). Bird management at airports is best considered an adaptive process of deterrence where species composition and behavior can be expected to change during the day, between seasons, and across years, even when techniques in this synthesis are actively employed. Many bird species habituate to deterrent techniques and will return to the area, particularly if the area is attractive to them. Airport managers often use repelling techniques, habitat modification, exclusion, population management, and notification to pilots as strategies to manage hazardous wildlife at or near the airport (Cleary and Dickey 2010; ACRP 2011).

### **5.6.1 SGCN Priority Species**

The Taxa Team evaluation considered the level of threat transportation and service corridors represents to SGCN priority species. Table 5.6.1 provides a list of species for which this threat category is consider very high or high.

**Table 5.6.1 Very High or High Threat to SGCN priority species from Transportation and Service Corridors**

Scientific Name	Common Name	Threat Level	
		Very High	High
<b>AMPHIBIAN</b>			
<i>Ambystoma mabeei</i>	Mabee's Salamander		X
<i>Ambystoma tigrinum tigrinum</i>	Eastern Tiger Salamander		X
<i>Aneides aeneus</i>	Green Salamander		X
<i>Eurycea junaluska</i>	Junaluska Salamander		X
<i>Lithobates capito</i>	Gopher Frog		X
<i>Lithobates sylvaticus pop.3</i>	Wood Frog - Coastal Plain Pop.		X
<b>BIRD</b>			
<i>Catharus fuscescens</i>	Veery	X	
<i>Pheucticus ludovicianus</i>	Rose-Breasted Grosbeak	X	
<b>REPTILE</b>			
<i>Sistrurus miliarius miliarius</i>	Carolina Pygmy Rattlesnake		X
<b>SNAIL (AQUATIC)</b>			
<i>Helisoma eucosmium</i>	Greenfield Rams-Horn	X	
<b>SNAIL (TERRESTRIAL)</b>			
<i>Inflectarius verus</i>	A Snail		X



## 5.7 Biological Resource Use

This threat category considers the consumptive use of wildlife biological resources that may be deliberate (e.g., hunting, harvesting) or unintentional (e.g., fisheries bycatch, accidental mortality) (Salafsky et al. 2008).

Hunting, trapping, and collecting animals, including shellfish harvesting, turtle egg collection, pest or predator control, and persecution are considered a biological resource use. Harvesting aquatic wild animals and plants for commercial, recreation, subsistence, research, or cultural purposes and for population control are also consumptive uses (Salafsky et al. 2008). Other biological resource uses include clear-cutting of natural hardwood forests, fuel wood collection, charcoal production and other activities related to harvesting natural stands of trees and woody vegetation for timber, fiber, or fuel uses (Salafsky et al. 2008).

Regardless of the reason, method, intentionality, or end use, this category essentially deals with the removal of plants or animals from a particular ecosystem or habitat. The removal may be selective (i.e., only certain plants or animals) or indiscriminate (e.g., clear-cutting).

**Anticipated Impacts.** Removal of plants or trees can alter habitat and disrupt food webs and energy and nutrient cycles. When the removal is limited the impacts may be negligible or confined to a single species. Large scale removals can result in a change of habitat type, such as from a forest to early successional habitat. Animals and other plants that rely on the removed plant species or original habitat type may be negatively impacted, while other plants and animals take advantage of the open niche or changed conditions. For example, removal of only oak trees from a forest can be expected to affect species that rely on hard mast, such as deer and turkey. However, most selective vegetation harvest in North Carolina is not done at a scale to cause shifts in community composition. Shifts in habitat type from large-scale non-selective harvest will be beneficial to some species, but may offer opportunities for invasive species to become established or spread. Conversion to early successional habitat will profit certain birds and butterflies, but may also allow kudzu to take over.

Removal of fish and wildlife may not only affect the population size and structure of the species harvested, but also can impact other species, both plants and animals, in the community by altering the food web and other species interactions. Again, certain species may benefit while others are harmed.

Take of wild animals from terrestrial systems is generally limited to hunting, trapping and collecting. Selective harvest of most game and furbearing species is typically not an issue. However, negative impacts can occur to non-game species, such as terrestrial, aquatic and sea turtles, from intentional harvest of eggs or adults. Snakes are often killed for no reasons other than people are afraid of them. Bats, mice and some birds are considered by some to be pests, and removed from human structures. The killing or removal of voles and moles is widespread. Some of these activities may be illegal because the species is protected or the harvest does not follow seasons and bag limits.

In aquatic systems, particularly freshwater ones, the overharvest of most species is not an issue, but localized poaching of species such as trout does occur. Overharvest is fairly common in marine fisheries due to the multiple gear types used, the combination of commercial and recreational fishing effort, and the multiple jurisdictions managing the fish or shellfish. Bycatch is common in marine fisheries because some harvest gear is non-selective. The bycatch may include undersized target fish, non-target fish, and other organisms (e.g., sea turtles). The impacts of bycatch and overharvest can include reduced population size and altered population size or age structure.

Catch and release of game fish or non-target fish can cause injury or death of individual animals, but this typically does not rise to the point of affecting the population. Holding caught fish in a live well and release it a long distance from the capture location, say at a weigh in site, can cause local imbalances in fish densities and increase competition for food and habitat.

### 5.7.1 SGCN Priority Species

The Taxa Team evaluation considered the level of threat biological resource use represents to SGCN priority species. Table 5.7.1 provides a list of species for which this threat category is consider very high or high.

**Table 5.7.1 Very High or High Threat to SGCN priority species from Biological Resource Use**

Scientific Name	Common Name	Threat Level	
		Very High	High
<b>CRAYFISH</b>			
<i>Orconectes virginianus</i>	Chowanoke Crayfish		X
<b>REPTILE</b>			
<i>Eretmochelys imbricata imbricata</i>	Atlantic Hawksbill Sea Turtle		X
<i>Chelonia mydas</i>	Green Seaturtle		X
<i>Lepidochelys kempi</i>	Kemp's Ridley Seaturtle		X
<i>Dermochelys coriacea</i>	Leatherback Seaturtle		X
<i>Caretta caretta</i>	Loggerhead Seaturtle		X
<i>Pseudemys rubriventris</i>	Northern Red-Bellied Cooter		X
<b>SNAIL (TERRESTRIAL)</b>			
<i>Inflectarius verus</i>	a snail		X

## 5.8 Human Intrusions and Disturbance

Threats are from recreational activities, military exercises, civil unrest, and work and other outdoor activities (e.g., law enforcement, illegal activities, vandalism, species research) (Salafsky et al. 2008).

Human activities that may be considered non-consumptive of biological resources (does not take or harvest) can alter, destroy, and disturb natural habitats and species. Examples include people spending time in natural areas for recreational activities such as driving ATVs, off-road vehicles, and beach driving; driving jet-skis and snowmobiles or riding mountain bikes; flying ultralight planes at low-elevations; dog-walkers, bird watchers, hikers, and campers; and caving, spelunking and rock-climbing (Salafsky et al. 2008).

Disturbance may also be related to military exercises or work activities that occur in natural environments. Training exercises can involve driving tanks and military equipment across the landscape; firing missiles onto bombing ranges; or other munitions or maneuver exercises in coastal areas. Species research often involves survey or monitoring activities that can disturb wildlife (Salafsky et al. 2008).

**Anticipated Impacts.** In one sense, human intrusion and disturbance is ubiquitous. Nearly all human interactions affect wildlife – either positively or negatively. Potential impacts from human disturbance are diverse and depend on numerous variables such as the wildlife species involved and the duration, frequency, magnitude, timing and type of intrusion and disturbance. Human intrusion and disturbance can be particularly impactful during breeding and nesting periods (Steven et al 2011). Impacts can be minimized by using common sense and effective management practices that limit intrusion and disturbance by restricting access on a spatial (e.g., buffer distances) or temporal (e.g., seasonal closures) basis.

North Carolina is home to many military bases with extensive acreages available for wildlife. These habitats may be relatively natural or disturbed and portions of them are used for military training, including foot and vehicular traffic, artillery and small arms fire, explosives, airplane flights, ship movements and acoustic disturbance. As stated above, the impacts of these activities depend on many factors. Some species may avoid using otherwise suitable habitat. Disturbance can reduce breeding success, foraging and feeding efficiency, and limit population size.

While disturbance can drive some species away, the resulting open niche will often be used by another species that is tolerant of humans. A number of birds, most of which are non-native, are able to tolerate or even take advantage of human disturbance, including Starling, Canada Geese, Rock Dove (pigeon) and House Sparrow.

An example of human intrusion and disturbance impacts on wildlife is the effect of pedestrian and vehicular traffic on nesting shorebirds and sea turtles along North Carolina's Outer Banks. Several species of shorebirds, such as Piping Plover, American Oystercatcher, Black Skimmer,

and Least Tern, nest on beaches at the Outer Banks each year. Sea turtles lay eggs in nests on our beaches each year.

Pedestrian traffic can reduce reproductive success for nesting shorebirds such as least terns (Kanapaux and Kiker 2013), American Oystercatchers (McGowan and Simons 2006, Sabine et al. 2008,) Piping Plover (Doherty and Heath 2011). Nesting shorebirds can be impacted by the frequency, duration, and proximity of pedestrians. Vehicular traffic can also reduce reproductive success or reduce hatchling survival of nesting shorebirds (McGowan and Simons 2006, Tarr et al. 2010). The impact of pedestrian traffic and vehicular traffic can be mitigated by establishing buffers around nesting shorebirds and controlling the locations and timing of beach driving.

Excessive nighttime lighting from buildings or vehicles can reduce the number of female sea turtles nesting on our beaches (Witherington 1992). Sea turtle hatchlings generally emerge from their nests at night, and rely on visual cues for successfully finding and entering ocean waters (e.g., seafinding behavior) (Ehrenfeld 1968; Mrosovsky and Shettleworth 1969). When exposed to sources of artificial light, seafinding behavior of hatchlings will become disrupted, and often hatchlings will travel away from the sea (Peters and Verhoeven 1994; Philibosian 1976; Salmon et al. 1995), which increases the time they are exposed to land based predators, reduces the amount of residual internalized yolk available to hatchlings for their initial swim offshore, and could result in desiccation/death if the hatchlings remain on land after sunrise.

Driving motorized vehicles on the beach has the potential to negatively impact sea turtles by running over nesting females, hatchlings, and stranded turtles that have washed ashore. Driving directly above incubating eggs in a sea turtle nest can cause sand compaction, which result in decreased hatching success and can kill pre-emergent hatchlings. In addition, the ruts left by motorized vehicles in the sand may prevent or impede hatchlings from reaching the ocean following their emergence from the nest (Hosier et al. 1981, Lamont et al. 2002, Van de Merwe et al. 2012).

Reducing artificial lighting and nighttime beach driving can increase the number of female sea turtles nesting on our beaches. Marking sea turtle nests and creating protective buffers around nests can prevent nest disturbance. Limiting vehicular traffic during sea turtle emergence can prevent direct mortality and prevent tire ruts that can impede hatchlings as the travel to the ocean.

### **5.8.1 SGCN Priority Species**

The Taxa Team evaluation considered the level of threat human intrusions and disturbance represents to SGCN priority species. Table 5.8.1 provides a list of species for which this threat category is consider very high or high.

**Table 5.8.1 Very High or High Threat to SGCN priority species from Human Intrusions and Disturbance**

Scientific Name	Common Name	Threat Level	
		Very High	High
<b>AMPHIBIAN</b>			
<i>Hemidactylium scutatum</i>	Four-Toed Salamander		X
<i>Pseudotriton montanus montanus</i>	Eastern Mud Salamander		X
<i>Pseudotriton ruber</i>	Red Salamander		X
<b>BIRD</b>			
<i>Actitis macularia</i>	Spotted Sandpiper		X
<i>Charadrius wilsonia</i>	Wilson's Plover	X	
<i>Gavia immer</i>	Common Loon		X
<i>Gelochelidon nilotica</i>	Gull-Billed Tern		X
<i>Haematopus palliatus</i>	American Oystercatcher	X	
<i>Hydroprogne caspia</i>	Caspian Tern		X
<i>Pelecanus occidentalis</i>	Brown Pelican		X
<i>Rynchops niger</i>	Black Skimmer		X
<i>Sterna antillarum</i>	Least Tern		X
<i>Sterna hirundo</i>	Common Tern		X
<i>Thalasseus maximus</i>	Royal Tern		X
<i>Thalasseus sandvicensis</i>	Sandwich Tern		X
<b>FRESHWATER FISH</b>			
<i>Heterandria formosa</i>	Least Killifish	X	
<b>SNAIL (AQUATIC)</b>			
<i>Helisoma eucosmium</i>	Greenfield Rams-Horn	X	
<b>SNAIL (TERRESTRIAL)</b>			
<i>Inflectarius verus</i>	A Snail		X

## 5.9 Natural System Modifications

Threats are from actions that convert or degrade habitat in service of “managing” natural or semi-natural systems, often to improve human welfare. This category includes suppression or increase in fire frequency and/or intensity outside natural range or variation; changing water flow patterns either deliberately or as a result of other activities; and other activities intended to ‘manage’ natural systems to benefit human welfare (Salafsky et al. 2008).

**Anticipated Impacts.** When development and land use patterns do not take the needs of wildlife into consideration the result is a landscape with fragmented and degraded habitats that are unable to support populations of sensitive species (NCWRC 2012). Habitat degradation and fragmentation is a landscape-scale process in which patches of suitable habitat become smaller and more widely separated by a more or less unsuitable matrix (Stockwell et al. 2003). Fragmentation affects all natural areas, especially forests, and it poses increasing problems for major freshwater systems (MEA 2005). Loss of biodiversity can result when natural communities are degraded or fragmented and can lead to populations that are more susceptible to inbreeding, genetic erosion, and problematic population trends (Clark et al. 2010). Furthermore, prescribed burning as a management tool is more difficult in fragmented areas due to difficulty with smoke management and liability issues.

Destruction and degradation of habitat are widely cited as the greatest threats to aquatic species in the United States (Angermeier 1995, Warren et al. 1997, Williams et al. 1993). Physical alterations such as channelization and dredging, aquifer depletion, impoundment and dam construction, and flow modification have contributed directly to the decline of aquatic species in the south (Walsh et al. 1995, Etnier 1997). Increases in impervious surfaces, and subsequently stormwater flows, have caused changes in sediment transport and stream energy, which has led to limitations in the amount of suitable aquatic habitat and stream bed material, especially near urban areas. The Nature Conservancy (TNC 2000, Smith et al. 2002) and NatureServe (TNC and NatureServe 2001) identify altered surface hydrology (e.g., flood control and hydroelectric dams, inter-basin transfers of water, drainage ditches, breached levees, artificial levees, dredged inlets and river channels), and a receding water table as among the most significant sources of biological and ecological stress, especially in the Coastal Plain.

Habitat fragmentation limits movement and gene flow of area-sensitive species and can isolate species with small home ranges, which makes populations more vulnerable to disturbance, disease, and depredation. Increased road and transportation-related projects have impacted populations and natural communities in ecologically sensitive areas. Roads can separate breeding locations and provide substantial barriers to seasonal animal migration pathways. Increased human development associated with transportation development also brings an increased risk of the introduction of exotic species. Fragmentation disrupts dispersal of many species, especially those that migrate between wet lowlands and dry uplands, and can negatively affect population dynamics and reproductive success.

Fragmentation influences evolution by changing, among other things, the costs and benefits of dispersal (Stockwell et al. 2003). A decrease in population dispersal and population size can lead to a reduction in the effective population size followed by increased genetic drift, reduced genetic variation and increased inbreeding and a decrease in the time to extinction (Marsack and Swanson 2009; Anderson et al. 2004). Inbreeding contributes to genetic mutations that decrease disease resistance and the ability of a population to adapt (Lacy 1993).

While most birds can rapidly find and colonize early succession habitat patches, some bird species (grassland birds in particular) are area sensitive and will not use small patches of habitat surrounded by forest or developed areas. Bobwhite quail may require large (e.g., more than 5,000 acres) areas of contiguous habitat for long-term population viability (Guthery et al. 2000). Fragmentation of forests into smaller contiguous blocks is a concern for forest interior birds (like Wood Thrush, Cooper’s Hawk, And Worm-Eating Warbler), which may occur in lower densities or suffer lower productivity or survival in small habitat patches.

Animals with large home ranges or dispersal needs may become isolated or absent in small tracts. Fragmentation by roads and development can be particularly problematic for reptiles (particularly Timber Rattlesnake and Box Turtle), amphibians, and small mammals that suffer high mortality on roads when traveling between forest patches.

Upland changes will influence landscapes containing wetlands through changes in downstream outputs and hydrological and biogeochemical processes. Drainage and agricultural activities can degrade nearby wetlands and cause loss of vegetation diversity and ecosystem services (De Steven and Gramling 2013).

### 5.9.1 SGCN Priority Species

The Taxa Team evaluation considered the level of threat natural system modifications represents to SGCN priority species. Table 5.9.1 provides a list of species for which this threat category is consider very high or high.

**Table 5.9.1 Very High or High Threat to SGCN priority species from Natural System Modification**

Scientific Name	Common Name	Threat Level	
		Very High	High
<b>AMPHIBIAN</b>			
<i>Eurycea chamberlaini</i>	Chamberlain's Dwarf Salamander		X
<i>Eurycea quadridigitata</i>	Dwarf Salamander		X
<i>Hemidactylium scutatum</i>	Four-Toed Salamander		X
<i>Lithobates capito</i>	Gopher Frog	X	
<i>Pseudacris brimleyi</i>	Brimley's Chorus Frog		X

Scientific Name	Common Name	Threat Level	
		Very High	High
<i>Pseudacris nigrita</i>	Southern Chorus Frog		X
<i>Pseudacris ornata</i>	Ornate Chorus Frog		X
<i>Pseudotriton montanus montanus</i>	Eastern Mud Salamander		X
<i>Pseudotriton ruber</i>	Red Salamander		X
<b>BIRD</b>			
<i>Actitis macularia</i>	Spotted Sandpiper		X
<i>Ammodramus henslowii</i>	Henslow's Sparrow	X	
<i>Ammodramus maritimus</i>	Seaside Sparrow		X
<i>Arenaria interpres</i>	Ruddy Turnstone		X
<i>Butorides virescens</i>	Green Heron		X
<i>Calidris canutus</i>	Red Knot		X
<i>Calidris pusilla</i>	Semipalmated Sandpiper		X
<i>Charadrius melodus</i>	Piping Plover		X
<i>Charadrius semipalmatus</i>	Semipalmated Plover		X
<i>Charadrius wilsonia</i>	Wilson's Plover	X	
<i>Gelochelidon nilotica</i>	Gull-Billed Tern		X
<i>Haematopus palliatus</i>	American Oystercatcher	X	
<i>Limnodromus griseus</i>	Short-Billed Dowitcher		X
<i>Limosa fedoa</i>	Marbled Godwit		X
<i>Mycteria americana</i>	Wood Stork	X	
<i>Numenius phaeopus</i>	Whimbrel		X
<i>Pelecanus occidentalis</i>	Brown Pelican		X
<i>Peucaea aestivalis</i>	Bachman's Sparrow		X
<i>Phalacrocorax auritus</i>	Double-Crested Cormorant		X
<i>Picoides borealis</i>	Red-Cockaded Woodpecker	X	
<i>Pluvialis squatarola</i>	Black-Bellied Plover	X	
<i>Rynchops niger</i>	Black Skimmer		X
<i>Sitta canadensis</i>	Red-Breasted Nuthatch		X
<i>Sterna antillarum</i>	Least Tern		X
<i>Sterna hirundo</i>	Common Tern		X
<b>CRAYFISH</b>			
<i>Cambarus aldermanorum</i>	Needlenose Crayfish		X
<i>Cambarus spicatus</i>	Broad River Spiny Crayfish		X
<b>FRESHWATER FISH</b>			
<i>Acipenser brevirostrum</i>	Shortnose Sturgeon		X
<i>Carpionodes carpio</i>	River Carpsucker		X
<i>Carpionodes sp. cf. cyprinus</i>	A Carpsucker		X
<i>Cottus caeruleomentum</i>	Blue Ridge Sculpin		X



Scientific Name	Common Name	Threat Level	
		Very High	High
<i>Cottus carolinae</i>	Banded Sculpin		X
<i>Erimonax monachus</i>	Spotfin Chub		X
<i>Etheostoma inscriptum</i>	Turquoise Darter		X
<i>Exoglossum maxillingua</i>	Cutlips Minnow		X
<i>Fundulus cf. diaphanus</i>	Lake Phelps Killifish	X	
<i>Heterandria formosa</i>	Least Killifish	X	
<i>Moxostoma ariommum</i>	Bigeye Jumprock		X
<i>Moxostoma breviceps</i>	Smallmouth Redhorse		X
<i>Moxostoma carinatum</i>	River Redhorse		X
<i>Moxostoma cervinum</i>	Blacktip Jumprock		X
<i>Moxostoma sp 2</i>	Sicklefin Redhorse		X
<i>Notropis mekistocholas</i>	Cape Fear Shiner		X
<i>Noturus eleutherus</i>	Mountain Madtom	X	
<i>Noturus flavus</i>	Stonecat	X	
<i>Noturus furiosus</i>	Carolina Madtom	X	
<i>Noturus gilberti</i>	Orangefin Madtom	X	
<i>Percina burtoni</i>	Blotchside Logperch		X
<i>Percina nigrofasciata</i>	Blackbanded Darter		X
<i>Percina rex</i>	Roanoke Logperch		X
<i>Thoburnia hamiltoni</i>	Rustyside Sucker		X
<b>FRESHWATER MUSSEL</b>			
<i>Alasmidonta heterodon</i>	Dwarf Wedgemussel		X
<i>Elliptio steinstansana</i>	Tar River Spiny mussel		X
<i>Pleurobema collina</i>	James Spiny mussel		X
<i>Villosa modioliformis</i>	Eastern Rainbow		X
<b>REPTILE</b>			
<i>Caretta caretta</i>	Loggerhead Seaturtle		X
<i>Chelonia mydas</i>	Green Seaturtle		X
<i>Dermochelys coriacea</i>	Leatherback Seaturtle		X
<i>Lepidochelys kempii</i>	Kemp's Ridley Seaturtle		X
<i>Ophisaurus mimicus</i>	Mimic Glass Lizard	X	
<b>SNAIL (AQUATIC)</b>			
<i>Helisoma eucosmium</i>	Greenfield Rams-Horn	X	
<b>SNAIL (TERRESTRIAL)</b>			
<i>Inflectarius verus</i>	A Snail		X

## 5.10 Invasive and Other Problematic Species and Genes

Threats are from non-native and native plants, animals, pathogens or microbes, or genetic materials that have or are predicted to have harmful effects on biodiversity following their introduction, spread and/or increase in abundance. This can include feral animals (e.g., cats, swine); species introduced as biocontrol agents or as part of a management strategy (e.g., Kudzu); native species that can be problematic when populations are overabundant or concentrated (e.g., White-tailed Deer in urban areas); and introduced genetically modified organisms such as plants that can hybridize with native plants or pesticide resistant crops (Salafsky et al. 2008).

Invasive species may be one of the most important and widespread issues in conservation biology today because once established they are expensive to treat, are typically hard to remove, may become permanent components of the community and their effects can be irreversible (Reynolds and Souty-Grosset 2012). Non-native and invasive species introductions (both plant and animal) continue to pose a threat to native wildlife in North Carolina. The spread of invasive species has been growing over the last decades with species of all kinds moving higher in latitude and elevation as changing climate conditions facilitate range expansions.

Invasives are particularly threatening to native species with small population sizes and distribution ranges (Vose et al. 2014). Introductions of non-native species have occurred in a number of different ways, ranging from intended stockings, to range expansions, to accidental and deliberate release of animals purchased through the pet trade. Impacts on native species are equally varied - some exotics out compete native species (e.g., Kudzu and Japanese Stiltgrass), while others cause hybridization (e.g., Red-Eared Sliders breeding with native Yellow-Eared Sliders). Still others can cause direct mortalities to our native resources (e.g., red imported fire ants, the Hemlock Woolly Adelgid).

The most important concept to remember is that all of the components within a natural community - whether native, introduced, exotic, or invasive - will have synergistic relationships and cumulative impacts on each other, both positive and negative. The species discussed in this section do not represent an exhaustive list of all invasive or problematic species; rather, these are examples that represent widespread concerns or species that may be site specific.

When considering invasive and other problematic species in North Carolina it becomes clear that a discussion about one topic often leads to the need to discuss several others. Given this complexity of the topic, the information provided in this section has been organized first by landscapes (aquatic or terrestrial communities), then by category (plants or wildlife). While pathogens may be considered an invasive or problematic species they are discussed in Section 5.2.11 Disease and Pathogens.

### 5.10.1 Aquatic Systems

Freshwater systems have a high degree of connectivity which allows invasive species to spread easily and sometimes rapidly from the source to new areas (Reynolds and Souty-Grosset 2012).

Excessive aquatic plant growth can cause many types of impacts but the ones that most often involve local management efforts are habitat degradation, impaired fishing and boating, and blocked hydroelectric turbine intakes (Richardson 2008). Weed management tactics are relatively few and often have limited efficiency, environmental impacts, and high expense. Management tools include biological, chemical, mechanical, and physical measures and often require long-term funding commitments to control sources and new occurrences (Richardson 2008).

A partnership of state and federal agencies has developed the North Carolina Aquatic Nuisance Species Management Plan, which includes an aquatic nuisance species list and policy recommendations. The list includes invasive, nuisance, and non-native species currently known from North Carolina and those considered at risk of becoming a nuisance though they are not currently known to be in the state, including species that have commercial or recreational value in North Carolina.

Management of invasive aquatic species also needs to include outreach to the public as a means of reducing anthropogenic related sources (e.g., bait bucket dumps, aquaria and aquaculture releases, hitchhikers on boats and trailers) and involving stakeholders in monitoring and remediation programs. A detailed risk assessment and studies on distribution, ecology, and genetics of known potential invaders can be used to develop prevention and management programs for aquatic invasive species (Reynolds and Souty-Grosset 2012).

**Anticipated Impacts.** Native species introduced into areas where they would not normally be found can create competitive pressures for food and habitat use. Blueback Herring introduced to mountain reservoirs have caused the collapse of walleye populations that now must be maintained by stocking.

The Crayfish Taxa Team identified five crayfish species considered invasive and of concern in North Carolina. In the Mountain ecoregion the Kentucky River Crayfish has been found in large creeks and small river systems and the Coosa River Spiny Crayfish has been found in the New and Little Tennessee river basins. In the Piedmont ecoregion, Rusty Crayfish and Virile Crayfish have been found in headwater streams, small and large creeks, small and medium rivers, and reservoirs and impoundments. The Red Swamp Crawfish has the most widespread distribution and is found in all freshwater systems throughout the state. Crayfish that are spread to habitats outside their natural range can affect the distribution of native species as well as the dynamics and biodiversity of the community (Reynolds and Souty-Grosset 2012).

The most commonly occurring groups of freshwater algae are diatoms, green algae, and blue-green algae, which are more correctly known as cyanobacteria. Cyanobacteria refer to a group of microorganisms that possess characteristics of algae (chlorophyll-*a* and oxygenic photosynthesis). They are found in fresh, estuarine, and marine waters in the United States and

cyanobacterial blooms can produce highly potent cyanotoxins (USEPA 2014). In North Carolina, two cyanobacteria (Blue-Green and Black Mat Algae (*Lyngbya* spp.)), are of particular concern because they produce neurotoxins and paralytic shellfish poisoning toxins (USEPA 2014).

Invasive and non-native aquatic plants like Watermilfoil and Hydrilla are economically damaging aquatic weeds (Richardson 2008) and can form dense mats that can clog boat motors and make swimming difficult. Propagation of hydrilla occurs by tubers, turions, plant fragments, and stolons and is likely spread between lakes by plant fragments attached to boats (Harlan et al. 1985). In locations where Hydrilla mats do not survive winter temperatures, regrowth can occur from residual tubers and turions and germinate in the spring (Harlan et al. 1985).

Exotic or invasive aquatic snails in the state include Chinese Mystery Snail, Creeping Ancyloid, Giant Rams-Horn, Japanese Mystery Snail, Red-Rim Melania, and Savannah Elimia. The Red-Rim Melania is a host for parasitic trematode worms (e.g., liver flukes and lung flukes) which allows the flukes to complete their life cycle. Trematode flukes affect waterfowl, fish, and other animals and can be transmitted to humans who eat raw or undercooked fish or crab that have been infected or who swim in waters that have the flukes (Wingard et al. 2008).

Although not currently extant in North Carolina, Zebra Mussels, Bighead Carp and Silver Carp occur in adjacent states and pose extremely high risks to our aquatic ecosystems. These species are known to alter community dynamics and even extirpate other species.

### 5.10.2 Terrestrial Systems

The results of some studies suggest the synergistic effects between climate warming and the presence of invasive species will negatively affect many wildlife species (Saenz et al. 2013). Some studies indicate amphibian declines may be attributed to invasive species becoming established in their habitats (Saenz et al. 2014; Doubledee et al. 2003; Brooks et al. 2008; Brown et al. 2006).

A N.C. Department of Transportation guide identifies 74 species of invasive or exotic trees, shrubs, herbaceous plants, vines, and aquatic plants that are considered a threat, moderate threat, or a watch list concern in the state. The plant species described in this guide should be considered a priority when addressing problems caused by invasive, introduced, or exotic plants. The guide provides recommendations for management and treatment options as well as resources for additional information and is available for download as a PDF document (see NCDOT 2012). In addition to the ubiquitous species identified by the NCDOT Roadside Environmental Unit as invasive (NCDOT 2012) there are others that may not yet be as widespread but are emerging concerns because of their potential negative impacts to wildlife and habitats. These include Cogongrass, Beach Vitex, and various genetically modified organisms (GMOs).

**Anticipated Impacts.** The Emerald Ash Borer (EAB) bores in ash trees, ultimately killing them, and all four of the native ash species (White, Green, Carolina, and Pumpkin, *Fraxinus* spp.) found in the state are susceptible to attack (NCFs 2014). Mountain Ash (*Sorbus* sp.), which is not considered a true ash, is not susceptible. When EAB is known to be present, there is a risk of

long-distance dispersal through transportation of ash wood products from an infested area to an uninfested area. Treatment of infected trees requires destruction of infected wood by cutting down dead or dying trees and chipping, burning, or burying the wood on the site. Quarantines will be placed for areas where EAB has been detected (currently Granville, Person, and Vance counties). The quarantine prohibits the movement of any part of an ash tree, the insect itself, and all hardwood (deciduous) firewood from a quarantined area into an area outside the quarantine. Firewood refers to wood that is cut to less than four feet in length. Additional information is available from the NC Forest Service.

Kudzu is likely to be the most recognizable example of an introduced non-native species used for biological control that has become a serious invasive problem. In the case of Kudzu, it was originally planted as a ground cover and control for erosion but is now a widespread invasive that takes extensive and repeated treatment to eradicate on a local level. A more recent example includes the release of a beetle species that specializes in an introduced exotic thistle species. In this case, the beetle has been found to spillover from its weedy invasive host plant onto multiple non-target native species which has ultimately resulted in impacts to native thistle populations in some areas of the U.S. (Louda et al. 1997; Louda 1998; Rand and Louda 2004; Blitzer et al. 2012).

The Nutria is a mammal native to South America that was introduced to North Carolina in the 1950s and several populations became established in coastal counties by the 1970s. Their populations have grown and nutria can now be found in Piedmont rivers and large streams. Nutria feed on numerous grasses and wetland plants and can eat approximately 25% of their body weight daily. At high densities and under certain conditions, foraging Nutria can significantly impact natural plant communities. Most damage caused by Nutria comes from overgrazing and burrowing into the banks of impoundments, earthen dams, and other waterbody foundations which can weaken these structures. In North Carolina, they compete for food and burrows with native muskrats.

Coyotes have naturally spread to North Carolina from their native range in central and western North America. They can be found in a habitats ranging from grasslands to forests, but have also adapted to suburban and urban conditions. Coyotes prey on a variety of animals and plant materials. They also will consume carrion and hunt pets. Their adaptable nature allows them to outcompete foxes and generally replace the niche occupied by wolves. In fact, they have interbred with Red Wolves, jeopardizing efforts to reintroduce that species in eastern North Carolina (Bohling and Waits 2011).

Like Coyotes, the Nine-Banded Armadillo has spread throughout much of North America over the past 100 years. The range expansion is not likely due to climate change, but rather by the lack of predators and land use changes providing more open conditions. Their omnivorous feeding habits and fast reproduction also contribute to their spread. They compete with other ground-dwelling species, such as skunks and ground-nesting birds. Armadillos can also carry the bacteria that causes leprosy.

Feral Swine can significantly impact plant communities and wildlife habitat because they root through the ground's surface in search of food. Feral Swine destroy agricultural crops and other property and pose a substantial disease risk for both domestic swine and wildlife.

Invasive plants can alter the quality of breeding habitat for some species, such as songbirds, by impacting important demographic traits. For example, the loss of habitat can interfere with migratory patterns of species such as birds and fish, which can have significant impacts to the age structure and dispersal of species that tend to return to their area of natal origin (philopatry) (Ortega *et al.* 2014). A few research studies have found that animal behavior involving acoustic signals (e.g., birdsong) can be impacted when wildlife abundance is reduced due to habitat degradation (Laiolo and Tella 2005, 2007; Laiolo *et al.* 2008; Barber *et al.* 2010; Ortega *et al.* 2014). Some changes that may be subtle but will have long-term implications to local populations include increased song similarity and reduced song diversity that results from declines in the number of song models available for juveniles to learn (Laiolo and Tella 2005, 2007; Laiolo *et al.* 2008; Briefer *et al.* 2010; Ortega *et al.* 2014).

Single introductions of an invasive species may result in limited genetic variation to an invasive population, whereas multiple introductions of the species may result in an increase in genetic diversity and contribute to its success as an invasive species (Lucardi *et al.* 2014). It is also widely reported in peer-reviewed literature that integration of invasive plant species into a natural community can disrupt native plant-pollinator relationships and networks (Memmott and Waser 2002, Bjerknes *et al.* 2007, Morales and Traveset 2009, van Hengstum 2013).

Cogongrass is an invasive perennial grass considered a major weed of forestlands, rights-of-ways, agricultural and disturbed lands, and natural ecosystems in the southeastern U.S. (Lucardi *et al.* 2014). It is considered to be one of the top 10 worst weeds in the world and is a federal noxious weed. Rhizomes have sharply pointed tips and form a dense interwoven mat usually within the upper foot of the soil surface. The thick root mat prevents native species from establishing or growing and can out-compete native species for water and nutrient resources.

Beach Vitex is a quickly growing coastal landscape plant tolerant of salt and drought. It can reproduce through seed production (as high as 10,000 to 20,000 seeds per square meter) or broken shoot fragments from established plants that can be washed onto beaches at great distance by storms. It forms dense cover on beach dunes and can inhibit growth of the native species Seabeach Amaranth, which is federally listed as threatened. It can also cover important beach nesting habitat for shorebirds that breed in North Carolina such as the Piping Plover (federally listed as endangered), American Oystercatcher, Black Skimmer, Common Tern, and Least Tern.

Genetically modified organisms (GMOs), also referred to as novel or synthetic organisms, are those in which the genetic material has been altered in a way that does not occur naturally by mating and/or natural recombination (EC 2001, Jeschke *et al.* 2013). Synthetic organisms are completely synthesized by humans and are typically built by assembling short DNA sequences to create new genomes (Preston 2008; Deplazes and Huppenbauer 2009, Jeschke *et al.* 2013). While it is

reported that there are currently no known cases of a synthetic organism becoming established in the wild, GMOs and synthetic organisms can serve as novel hosts for emerging pathogens that can become established (Jeschke et al. 2013). Less diverse ecosystems may be more susceptible to invaders, and likewise, pathogens may be transmitted more readily in ecological communities with reduced diversity (Jeschke et al. 2013). Another concern related to the development and increased cultivation of GMOs is the potential escape of transgenes into native populations and the potential change to the phenotype of an organism and the effects of transgenes on natural ecosystems (Snow et al. 2005; Stewart et al. 2003; Andow & Zwahlen 2006, van Hengstum 2013).

### 5.10.3 SGCN Priority Species

The Taxa Team evaluation considered the level of threat invasive and problematic species and genes represents to SGCN priority species. Table 5.10.1 provides a list of species for which this threat category is consider very high or high.

**Table 5.10.1 Very High or High Threat to SGCN priority species from Invasives and Other Problematic Species and Genes**

Scientific Name	Common Name	Threat Level	
		Very High	High
<b>AMPHIBIAN</b>			
<i>Necturus lewisi</i>	Neuse River Waterdog		X
<b>BIRD</b>			
<i>Charadrius wilsonia</i>	Wilson's Plover		X
<i>Haematopus palliatus</i>	American Oystercatcher		X
<i>Vermivora chrysoptera</i>	Golden-Winged Warbler	X	
<b>CRAYFISH</b>			
<i>Cambarus reburus</i>	French Broad River Crayfish		X
<i>Orconectes virginianus</i>	Chowanoke Crayfish		X
<i>Procambarus ancylus</i>	Coastal Plain Crayfish		X
<i>Procambarus blandingii</i>	Santee Crayfish		X
<i>Procambarus medialis</i>	Pamlico Crayfish		X
<i>Procambarus plumimanus</i>	Croatan Crayfish		X
<b>FRESHWATER FISH</b>			
<i>Ameiurus brunneus</i>	Snail Bullhead		X
<i>Ameiurus platycephalus</i>	Flat Bullhead		X
<i>Carpionodes sp. cf. cyprinus</i>	A Carpsucker	X	
<i>Carpionodes sp. cf. velifer</i>	Atlantic Highfin Carpsucker		X
<i>Clinostomus sp.</i>	Smoky Dace		X
<i>Etheostoma kanawhae</i>	Kanawha Darter		X

Scientific Name	Common Name	Threat Level	
		Very High	High
<i>Etheostoma vulneratum</i>	Wounded Darter		X
<i>Exoglossum laurae</i>	Tonguetied Minnow		X
<i>Hybopsis rubifrons</i>	Rosyface Chub		X
<i>Menidia extensa</i>	Waccamaw Silver-side		X
<i>Moxostoma robustum</i>	Robust Redhorse		X
<i>Moxostoma sp. Carolina</i>	Carolina Redhorse		X
<i>Nocomis platyrhynchus</i>	Bigmouth Chub		X
<i>Notropis lutipinnis</i>	Yellowfin Shiner		X
<i>Notropis rubricroceus</i>	Saffron Shiner		X
<i>Notropis scabriceps</i>	New River Shiner		X
<i>Notropis sp. cf. rubellus</i>	Kanawha Rosyface Shiner		X
<i>Notropis volucellus</i>	Mimic Shiner (New River basin pop.)		X
<i>Noturus furiosus</i>	Carolina Madtom		X
<i>Noturus sp. 2</i>	Broadtail Madtom		X
<i>Percina gymnocephala</i>	Appalachia Darter		X
<i>Percina oxyrhynchus</i>	Sharpnose Darter		X
<i>Phenacobius teretulus</i>	Kanawha Minnow		X
<i>Pimephales notatus</i>	Bluntnose Minnow		X
<b>REPTILE</b>			
<i>Ophisaurus mimicus</i>	Mimic Glass Lizard		X
<b>SNAIL (TERRESTRIAL)</b>			
<i>Inflectarius verus</i>	A Snail		X



## 5.11 Pollution and Contaminants

Threats considered in this category are from introduction of exotic and/or excess materials or energy from point (i.e., waste treatment discharge, industrial effluents) and nonpoint sources (i.e., runoff from roads, lawns, golf courses); water-borne pollutants from industrial, resource extraction, energy production, and military sources; agricultural and forestry effluents such as herbicide and fertilizer runoff; garbage and solid waste from landfills, construction debris, and water-borne debris that can entangle wildlife; acid rain, smog and excess nitrogen deposition, radioactive emissions, smoke from fires, and other air-borne pollutants; and excess energy sources (e.g., transportation noise, submarine sonar, beach lights) (Salafsky et al. 2008).

In addition to physical alteration of aquatic habitat, the addition of sediments and contaminants delivered through point and non-point sources magnifies the level of threats to aquatic systems (TNC 2000). Point source pollution is delivered primarily in the form of municipal wastewater and stormwater discharges. The majority of water quality problems in North Carolina, however, stem from nonpoint source pollution associated with land use activities such as development projects, forestry and agricultural practices, and road construction (NCDWQ 2000, SAMAB 1996). Agricultural pesticides, particularly, neonicotinoids and fipronil are having direct and indirect negative non-target impacts on aquatic invertebrates and vertebrates (Gibbons et al. 2014).

### 5.11.1 Sewage, Solid Wastes, and Effluents

Residential, commercial, industrial, military, agriculture, forestry

The National Pollutant Discharge Elimination System (NPDES) permit program administered by the N.C. Department of Environment and Natural Resources (NCDENR) regulates the discharge of point source pollution in our state. Permits establish limits on pollutants that must be met before wastewater is discharged to surface waters. Wastewater treatment technologies vary among wastewater treatment plants (WWTP). There is increasing concern over contaminants that are not currently treated by WWTPs nor regulated by NPDES limits, such as endocrine disrupting compounds (EDCs). EDCs can be found in pharmaceuticals, personal care products, and various industrial compounds.

Stormwater runoff is a non-source pollutant and most stormwater runoff in NC is unregulated, but in larger cities it is regulated. Stormwater best management practices (BMPs), such as detention ponds, grassed swales, filter strips, and rain gardens slow down stormwater and reduce pollutant input as it travels to surface waters from construction sites, agricultural fields, and paved areas.

**Anticipated Impacts** Aquatic systems can be impacted by wastewater discharges when effluent fails to meet regulatory limits, accidental spills of untreated wastewater occur, stream baseflows are low and a large percentage of streamflow is comprised of treated wastewater, and WWTPs are not equipped to properly treat all contaminants within wastewater that affect aquatic organisms. EDCs have been shown to affect immune and reproductive systems in

freshwater mussels (Bouchard et al. 2009, Bringolf et al. 2010, Gagné et al. 2011) and in freshwater fish (Blazer et al. 2014, Gagné et al. 2011). Contaminants can lead to population level impacts to species including local extirpations.

Without appropriate stormwater BMPs, stormwater runoff following rain events can lead to erosion of cleared fields and construction sites resulting in increased turbidity and sedimentation of nearby surface waters. Increased turbidity and sedimentation affects foraging and reproduction in streams and lakes and can lead to changes in community composition and species extirpation. Stormwater runoff also affects stream hydrology because there is more surface runoff and less infiltration. As a result, water reaches surface waters quickly causing flows to increase quickly. An increase in imperviousness causes stream flows to increase more rapidly following rain events and subside more quickly. With less rainfall soaking into the ground, there is less groundwater to contribute to baseflows. This results in a flow regime that differs from the natural flow regime (Poff et al. 1997). These flow regime alterations can cause changes to the aquatic community including local extirpation of species.

### **5.11.2 Chemicals and Toxic Compounds**

Pesticides and herbicides are widely used to control pests and unwanted vegetation. However, they can also have unwanted deleterious effects on wildlife, especially if they are used in an unapproved manner. The agricultural insecticide DDT was banned due to environmental impacts; increases in Bald Eagle and Peregrine Falcon populations are partially attributed to the ban on DDT.

Lead shot, such as that used in ammunition and fishing line sinkers, has health implications to wildlife because of the potential for acute toxicosis from ingestion of the lead (Scheuhammer and Norris 1995; Keel et al. 2002; Butler et al. 2005; Clark and Scheuhammer 2003; Samour and Naldo 2005; Fisher et al. 2006; Hunt et al. 2006; Martin et al. 2008; Stevenson et al. 2005; Strom et al. 2005; Thomas et al. 2009; Pierce et al. 2014). Hunting regulations in North Carolina prohibit the use of any shotgun shells containing lead or toxic shot while hunting on any NCWRC posted waterfowl impoundment. Lead buckshot is allowed for deer hunting.

**Anticipated Impacts** Pesticides and herbicides can impact wildlife that inhabit areas treated, areas adjacent to treated areas that receive overspray or drift or by runoff from treated areas that reaches surface waters. Pesticides and herbicides can impact wildlife in several ways such as reducing the foraging or prey base, damaging wildlife habitat, or direct contamination (Freemark and Boutin 1995). Pollutants can have various physiological effects on birds, causing stress and mortality of young and adults (Fry 1995).

Research initially focused on the potential lead poisoning in upland game birds but has expanded to include waterbirds that eat lead pellets or ingest lead sinkers and mammals that scavenge the remains of harvested animals (Thomas 2013). There has been growing awareness and concern about human ingestion of lead fragments from harvested game animals and the potential for serious lead exposure (Dobrowolska and Melosik 2008; Kosnett 2009; Iqbal et al. 2009; Knott et al.

2010; Pain et al. 2010; Thomas 2013). Thomas (2013) suggests that the reluctance of hunters and legislators to support use of non-toxic rifle ammunition may be based on perceptions about availability, price, and effectiveness of substitute ammunition (such as steel, copper, or copper-zinc alloy shot). However, it was reported there are as many as 48 different hunting rifle cartridges manufactured in the U.S. containing lead-free ammunition and it is readily available through national retailers (Thomas 2013).

### **5.11.3 Air-borne Pollutants**

Animals are exposed to air pollutants through breathing, ingestion or absorption through the skin (e.g., amphibians). The response of an organism depends on many factors, including the type of pollutant, and the magnitude and duration of exposure. There are three general pollutant types: gases (e.g., ozone), non-acidic chemicals (e.g., metals, dioxins) and acidic chemicals (e.g., nitrates and sulfates). The burning of fossil fuels releases sulfur dioxide and nitrogen oxides which are transformed in the atmosphere and returned as acid precipitation.

**Anticipated Impacts.** Gases generally affect animal respiratory systems. Metals may affect their circulatory, respiratory, gastrointestinal, and central nervous systems, particularly the kidney, liver and brain. Dioxins bioaccumulate, or build up in the body by concentrating in body fat, and are resistant to biological breakdown. A study of earthworms showed they accumulated dioxin up to five times the concentration found in the soil. While not lethal to the worms it could affect many bird and small mammal species which rely on them as a food source.

Acid rain reduces soil buffering capacity and eventually results in changes to vegetation and acidification of streams and surface waters. Many studies have shown that aquatic invertebrates, fish and other organisms are greatly affected by low pH conditions, with declining species composition as pH drops. Acid rain impacts on fish are occurring in many countries, including the U.S., but evidence in North Carolina is limited. Acid deposition is a possible cause of declines in amphibian populations, particularly those that use ephemeral waterbodies which are susceptible to precipitation events. Reproduction is most vulnerable because early life stages are more sensitive to changes in water chemistry.

Air pollutants also affect wildlife indirectly by causing changes in the ecosystem. Vegetation provides cover for protection from predators and weather, provides breeding and nesting habitat, and also serves as a food source. Therefore, any change in vegetation could indirectly affect animal populations.

### **5.11.4 Excess Energy**

The most common expression of excess energy is light pollution. It alters and interferes with the timing of necessary biological activities, especially for crepuscular and nocturnal species by exposing them to predators and reducing the time they have to find food, shelter, or mates and reproduce.

**Anticipated Impacts.** Excessive lighting has been shown to alter the nesting behavior of sea turtles, causing females to cluster nests in areas shaded from lights which leads to competition for nesting sites and damage to previously laid eggs (Salmon et al. 1995a). Once the nestlings hatch, light pollution causes them to become disoriented and have difficulty finding their way to the ocean, thus increasing predation and mortality (Salmon et al. 1995b).

Nocturnal animals are adapted to seeing in low light conditions so lights at night can blind these animals causing disruptions to migrations and local movements. Increased mortality due to road kill at night is common for species such as opossum and skunks. Some salamanders show reduced night foraging behavior in the presence of artificial lights.

Of course light pollution has a dramatic effect on insects, killing or affecting countless numbers. Their altered behavior, in turn, affects animals that feed on them, such as bats and birds like Common Nighthawk and Whip-poor-will.

Bird migrations can be sent off course or cause mortality by light pollution. There are instances of spring migrants such as warblers becoming disoriented by lights in a fog and flying into a building, killing hundreds of the birds.

### 5.11.5 SGCN Priority Species

The Taxa Team evaluation considered the level of threat pollution and contaminants represents to SGCN priority species. Table 5.11.1 provides a list of species for which this threat category is consider very high or high.

**Table 5.11.1 Very High or High Threat to SGCN priority species from Pollution and Contaminants**

Scientific Name	Common Name	Threat Level	
		Very High	High
<b>AMPHIBIAN</b>			
<i>Desmognathus auriculatus</i>	Southern Dusky Salamander		X
<i>Desmognathus imitator pop.1</i>	Imitator Salamander - Waterrock Knob Pop.		X
<i>Hemidactylium scutatum</i>	Four-Toed Salamander		X
<i>Necturus lewisi</i>	Neuse River Waterdog		X
<i>Necturus punctatus</i>	Dwarf Waterdog		X
<i>Pseudotriton montanus montanus</i>	Eastern Mud Salamander		X
<i>Pseudotriton ruber</i>	Red Salamander		X
<i>Siren intermedia intermedia</i>	Eastern Lesser Siren		X
<i>Siren lacertina</i>	Greater Siren		X
<i>Stereochilus marginatus</i>	Many-Lined Salamander		X

Scientific Name	Common Name	Threat Level	
		Very High	High
<b>BIRD</b>			
<i>Gavia immer</i>	Common Loon		X
<b>CRAYFISH</b>			
<i>Cambarus reburus</i>	French Broad River Crayfish		X
<b>FRESHWATER FISH</b>			
<i>Acipenser brevirostrum</i>	Shortnose Sturgeon		X
<i>Aplodinotus grunniens</i>	Freshwater Drum		X
<i>Erimonax monachus</i>	Spotfin Chub		X
<i>Etheostoma thalassinum</i>	Seagreen Darter		X
<i>Heterandria formosa</i>	Least Killifish	X	
<i>Hiodon tergisus</i>	Mooneye		X
<i>Notropis volucellus</i>	Mimic Shiner (French Broad River Basin pop.)		X
<i>Noturus eleutherus</i>	Mountain Madtom	X	
<i>Noturus flavus</i>	Stonecat	X	
<i>Noturus furiosus</i>	Carolina Madtom		X
<i>Noturus gilberti</i>	Orangefin Madtom	X	
<i>Percina burtoni</i>	Blotchside Logperch		X
<i>Percina rex</i>	Roanoke Logperch		X
<b>FRESHWATER MUSSEL</b>			
<i>Alasmidonta heterodon</i>	Dwarf Wedgemussel		X
<i>Alasmidonta undulata</i>	Triangle Floater		X
<i>Anodonta couperiana</i>	Barrel Floater		X
<i>Elliptio marsupiobesa</i>	Cape Fear Spike		X
<i>Elliptio steinstansana</i>	Tar River Spiny mussel		X
<i>Elliptio waccamawensis</i>	Waccamaw Spike		X
<i>Fusconaia masoni</i>	Atlantic Pigtoe		X
<i>Lampsilis fullerkati</i>	Waccamaw Fatmucket		X
<i>Lasmigona decorata</i>	Carolina Heelsplitter		X
<i>Toxolasma pullus</i>	Savannah Lilliput		X
<i>Villosa constricta</i>	Notched Rainbow		X
<i>Villosa modioliformis</i>	Eastern Rainbow		X
<i>Villosa vaughaniana</i>	Carolina Creekshell		X
<b>REPTILE</b>			
<i>Caretta caretta</i>	Loggerhead Seaturtle		X
<i>Chelonia mydas</i>	Green Seaturtle		X
<i>Dermochelys coriacea</i>	Leatherback Seaturtle		X
<i>Lepidochelys kempii</i>	Kemp's Ridley Seaturtle		X
<b>SNAIL (AQUATIC)</b>			
<i>Helisoma eucosmium</i>	Greenfield Rams-Horn	X	

Scientific Name	Common Name	Threat Level	
		Very High	High
SNAIL (TERRESTRIAL)			
<i>Inflectarius verus</i>	A Snail		X

## 5.12 Climate Change

Long-term climatic changes that may be linked to global warming or other severe climatic or weather events outside the natural range of variation are the focus of this threat category. Related concerns are habitat shifts and alterations such as sea-level rise, coral bleaching, and desertification; droughts and sustained periods where rainfall falls below normal ranges; temperature extremes such as heat waves, cold spells, and oceanic temperature changes; and extreme weather events and shifts in seasonality of storms that cause flooding, damage, and can impact wildlife (Salafsky et al. 2008).

The report 'Understanding the impacts of climate change on fish and wildlife in North Carolina' outlines expected effects of climate change to North Carolina's wildlife (DeWan et al. 2010). An Executive Summary is provided in Appendix # and a copy of the full report is available in PDF format for download from the web site [Understanding the Impacts of Climate Change to Fish and Wildlife in North Carolina](#). Chapter 3 of the report provides information on temperature, precipitation, and sea level rise and discusses future projections and impacts on species and habitats. Chapter 4 focuses on the interaction of climate change impacts with various other threats to habitat, such as destruction, degradation, land-use changes, pollution, and non-native species.

Climate shapes the structure and function of natural ecosystems and increased variability and weather extremes such as drought, heavy rain, and storm events are expected to have greater impacts than temperature alone (Vose and Klepzig 2014). Changes to forests due to dieback, insect outbreaks, and large wildfires may be signals that rapidly changing climate conditions are amplifying ecosystem changes (Vose and Klepzig 2014). Climate change can impact hydrologic processes and water resources directly by altering precipitation, evapotranspiration, groundwater table, soil moisture, or streamflow; and indirectly by degrading water quality or reducing the water available for irrigation.

The National Climate Assessment (NCA 2014) was developed through a collaborative effort between numerous federal and state agencies and climate science experts that summarizes current and future impacts of climate change on the U.S. The report indicates the Southeast region is exceptionally vulnerable to sea level rise, extreme heat events, hurricanes, and decreased water availability associated with population growth though the effects will not occur evenly across the landscape. Damages to infrastructure by sea level rise, heavy downpours, and extreme heat are projected to increase with continued climate change.

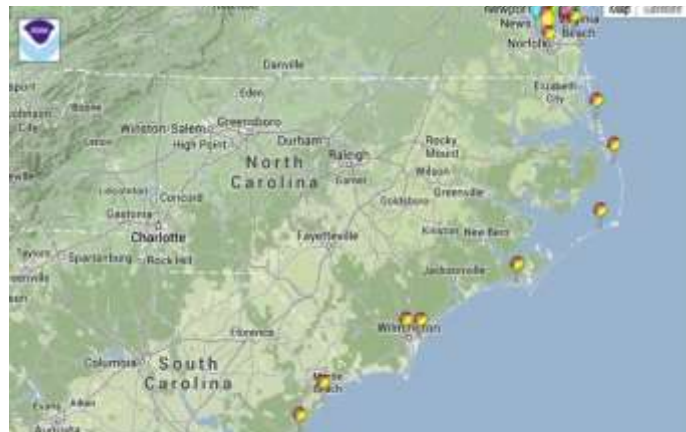
Climate change also directly affects biodiversity, for example when environmental conditions change too quickly for species to be able to adapt to them or migrate to areas with more suitable conditions if such areas still exist (Bellard et al. 2012).

The following section provides additional information about three climate change topics expected to impact wildlife: sea level rise, temperature changes, and precipitation changes.

### 5.12.1 Anticipated Impacts

**Sea Level Rise.** In simple terms, sea level is the average height of the ocean surface and it is typically measured along a coastline in relation to fixed land positions. Sea level is influenced by several factors, such as ice melt from glaciers and ice masses and thermal expansion of sea water, which are caused by increased air and water temperatures. Given these influences, sea level naturally fluctuates to some degree on a daily basis because water inputs, ambient temperatures, evaporation, and lunar cycles will vary not only between locations but also on a global scale (NCDCM 2012).

Tide gauge stations located along the coast are used to measure local changes in water elevations and are able to measure changes in land mass that occur from subsidence, shifts, and tectonic plate movements. These types of ocean and land elevation measurements have been collected by the National Oceanic and Atmospheric Administration (NOAA) over time in several locations along North Carolina's coast (Figure 5.12.1).



**Figure 5.12.1.** NOAA National Ocean Service Tides & Currents Stations (North Carolina).  
Source: <http://tidesandcurrents.noaa.gov/products.html>

The resulting data are used to derive relative sea level elevations along North Carolina's coast. References are provided at the end of this chapter for additional information on sea-level rise and datasets that are publically available from federal and state agencies and research organizations (NOAA 2013).

According to a U.S. Geological Survey summary report (2008), North Carolina is one of three Atlantic coastal states considered to have significant vulnerability to sea level rise (SLR). In 2010, the NC Coastal Resources Commission's Science Panel on Coastal Hazards prepared an evaluation of published literature about climate change and sea level rise as relates to the state. The Science Panel's report recommends using a 39-inch rise in sea level occurring by the year 2100 as a planning benchmark. This recommendation is within the range of expected sea level elevation changes reported in scientific research published by Federal, State, and University organizations. The benchmark elevation is expected to provide a sufficient safety buffer for communities as they develop policies, plans, and budgets to address expected impacts, such as flooding and inundation, increased number of storm events, higher storm surge and increased erosion, and salt water intrusion.

Two of the greatest threats posed by SLR to wildlife species in North Carolina are loss of marshes and wetlands from erosion and flooding and the expected increase in salinity of coastal aquifers and estuarine systems as a result of saltwater intrusion (Neumann et al. 2000). DeWan et al. (2010) notes that coastal habitats, such as maritime forests and shrub



communities, estuarine communities, tidal swamp forest and wetlands, and beach and dune habitats, will be the most susceptible habitats to the effects of sea level rise.

Saltwater intrusion into freshwater aquifers and drainage basins can threaten the biodiversity of freshwater tidal marshes and contamination of municipal, industrial, and agricultural water supplies (Marion et al. 2014; Bear et al. 1999). Connectivity between habitats and modified landscapes will become even more important as species are forced to shift their ranges inland because vegetation is converted to open water or dies off from the influence of higher salinity of surface waters.

**Temperature Changes.** Higher seasonal and overall temperatures can affect the phenology (seasonal timing) of certain activities, such as migration, breeding or leaf emergence. Since it can affect species differently, it can result in a mismatch between an animal and its required food source or other essential need. Some plants are producing flowers earlier due to warmer conditions, while others are blooming later because of insufficient duration of necessary cold conditions. So called false springs have been shown to damage flowers and thus affect wildlife that rely on the fruit. It is not clear, however, if phenological changes are actually damaging to a given species or an adaptation to changing conditions.

Some hunting or fishing harvest seasons have traditionally been timed to coincide with certain lifestages of target fish and wildlife. Shifts in phenology can cause a mismatch of the harvest season and the size or condition of the animal (Peer and Miller 2014). Traditional hunting seasons may have to be adjusted not only to benefit the hunter, but also to avoid impacting the wildlife population. For the most part, this is not an issue for freshwater fishing because there typically are no closed fishing seasons. However, there are seasonal considerations for Striped Bass and some marine species.

Sea turtle populations will be affected by erosion of beach nesting areas; sand temperatures that influence sex determination of hatchlings toward females (no male hatchlings); or temperatures that exceed the upper limit for egg incubation (34°C) to occur at all; and loss of sea grass bed and coral reef feeding grounds from warming ocean waters.

Growing seasons are becoming longer in the southeast, night time air temperatures are warmer, and precipitation events are becoming more extreme (McNulty et al. 2014; IPCC 2007). Ground temperatures that are higher than normal winter seasonal ranges can be, are associated with milder winters and may cause earlier onset of spring conditions. There is evidence that plants that have evolved to emerge annually based on persistent soil temperatures are now blooming as much as 10 days earlier than previously documented. Many wildlife species will be affected by a disconnection between availability of food resources and young produced during the spring. Birds that migrate earlier in response to warming temperatures may experience greater competition for food and cover resources when there are disconnects between occurrence and availability.

Climate-change-driven warming could expand the northern ranges for many invasive insect species (Vose et al. 2014). Climate change could also indirectly affect insect populations through impacts on natural enemies, important insect symbionts, host physiology, and host range distributions. Future warmer winter temperatures could remove existing range barriers for some native species. This could result in spread into places where hosts are currently abundant and result in competition between native and non-native insect species.

**Precipitation Changes.** Climate change is expected to directly impact water resources through changes to the amount, form (e.g., fog, rain, snow, ice), and timing of precipitation (Marion et al. 2014). These changes will influence the quantity of baseflow and stormflow and the frequency of groundwater recharge and flooding (Marion et al. 2014; Karl et al. 2009). Changes in precipitation amount or storm intensity can affect soil erosion potential by changing the runoff amount, the kinetic energy of rainfall, or the vegetation cover that resists erosion (Marion et al. 2014).

The science of predicting precipitation changes for North Carolina is still young and no clear trends are evident (NC State Climate Office; Wooten et al. 2014). Recent changes in precipitation in some parts of the state may be related to decadal oscillation (Sayemuzzamana and Jha 2014). Some climate change models indicate that total amounts of precipitation may not change much, but the intensity and duration of events, both storms and droughts, will increase. This could mean that the extreme or infrequent conditions may be a more influential abiotic factor than these habitats and wildlife communities are accustomed to. There is much uncertainty in understanding the relationship between climate change and ecological response because of the lack of overlapping data sets. Climate data generally exists for about 100 years, while long-term ecological data are typically rare and detailed data sets are often only 5-10 years in duration.

With projected decreases in water availability, future population growth will increase stress over water supplies over much of the South by 2060, particularly in developing watersheds (Marion et al. 2014). Projections on water supply demand in the Raleigh-Durham metropolitan area estimate a 14% decrease in water supply from the Upper Neuse River watershed while there will be an estimated 21% increase in water demand (Marion et al. 2014).

The amount and timing of precipitation will affect annual amphibian reproduction because most species lay eggs in water, often seasonal and ephemeral wetland systems (Saenz et al. 2013).

Increased drought conditions and warming temperatures will contribute to the potential for increased wildfires in the Atlantic coast in summer and early autumn (Vose et al. 2014). Dynamic vegetation models indicate there will be an increase in the fuel loading in eastern areas of the South (Vose et al. 2014). Long-term drought may result in stress to vegetation.

Projected dryness is expected to influence fire season by increasing duration as much as 5 months longer in the Appalachian Mountains (Vose et al. 2014). Where development and population growth occur, there will be a greater potential threat to life and property from wildfires. The growing presence of people will also increase the risk of wildfire ignitions from human-ignited wildfires (Vose et al. 2014). Climate change could alter fuel loading by changing plant

productivity and decomposition rates, as well as by causing shifts in species distribution. Warmer and drier conditions would result in more fuel being consumed (Liu et al. 2013).

### 5.12.2 SGCN Priority Species

The Taxa Team evaluation considered the level of threat climate change represents to SGCN priority species. Table 5.12.1 provides a list of species for which this threat category is considered very high or high.

**Table 5.12.1 Very High or High Threat to SGCN priority species from Climate Change**

Scientific Name	Common Name	Threat Level	
		Very High	High
<b>AMPHIBIAN</b>			
<i>Aneides aeneus</i>	Green Salamander		X
<i>Desmognathus imitator pop.1</i>	Imitator Salamander - Waterrock Knob Pop.		X
<i>Lithobates capito</i>	Gopher Frog	X	
<i>Lithobates sylvaticus pop.3</i>	Wood Frog - Coastal Plain Pop.	X	
<i>Necturus maculosus maculosus</i>	Common Mudpuppy		X
<i>Plethodon richmondi</i>	Southern Ravine Salamander		X
<i>Plethodon wehrlei</i>	Wehrle's Salamander		X
<i>Plethodon welleri</i>	Weller's Salamander		X
<b>BIRD</b>			
<i>Ammodramus caudacutus</i>	Saltmarsh Sharp-Tailed Sparrow		X
<i>Ammodramus leconteii</i>	Le Conte's Sparrow		X
<i>Ammodramus maritimus</i>	Seaside Sparrow		X
<i>Ammodramus nelsoni</i>	Nelson's Sharp-Tailed Sparrow		X
<i>Anas rubripes</i>	American Black Duck		X
<i>Arenaria interpres</i>	Ruddy Turnstone		X
<i>Branta bernicla</i>	Brant		X
<i>Calidris alba</i>	Sanderling		X
<i>Calidris canutus</i>	Red Knot		X
<i>Calidris pusilla</i>	Semipalmated Sandpiper		X
<i>Charadrius semipalmatus</i>	Semipalmated Plover		X
<i>Charadrius wilsonia</i>	Wilson's Plover		X
<i>Cistothorus palustris</i>	Marsh Wren		X
<i>Cistothorus platensis</i>	Sedge Wren		X
<i>Gelochelidon nilotica</i>	Gull-Billed Tern	X	
<i>Haematopus palliatus</i>	American Oystercatcher		X
<i>Hydroprogne caspia</i>	Caspian Tern		X
<i>Ixobrychus exilis</i>	Least Bittern		X

Scientific Name	Common Name	Threat Level	
		Very High	High
<i>Laterallus jamaicensis</i>	Black Rail		X
<i>Limnodromus griseus</i>	Short-Billed Dowitcher		X
<i>Limnodromus scolopaceus</i>	Long-Billed Dowitcher		X
<i>Limosa fedoa</i>	Marbled Godwit		X
<i>Numenius phaeopus</i>	Whimbrel		X
<i>Pelecanus occidentalis</i>	Brown Pelican		X
<i>Pluvialis squatarola</i>	Black-Bellied Plover	X	
<i>Pooecetes gramineus</i>	Vesper Sparrow		X
<i>Rallus elegans</i>	King Rail		X
<i>Rallus longirostris</i>	Clapper Rail		X
<i>Rynchops niger</i>	Black Skimmer	X	
<i>Sterna antillarum</i>	Least Tern	X	
<i>Sterna forsteri</i>	Forster's Tern	X	
<i>Sterna hirundo</i>	Common Tern	X	
<i>Thalasseus maximus</i>	Royal Tern		X
<i>Thalasseus sandvicensis</i>	Sandwich Tern		X
<i>Tringa semipalmata</i>	Willet		X
<i>Vermivora chrysoptera</i>	Golden-Winged Warbler		X
<b>FRESHWATER FISH</b>			
<i>Salvelinus fontinalis</i>	Brook Trout (Native)		X
<b>REPTILE</b>			
<i>Chelonia mydas</i>	Green Seaturtle		X
<i>Lepidochelys kempii</i>	Kemp's Ridley Seaturtle		X
<i>Dermochelys coriacea</i>	Leatherback Seaturtle		X
<i>Caretta caretta</i>	Loggerhead Seaturtle		X
<b>SNAIL (AQUATIC)</b>			
<i>Helisoma eucosmium</i>	Greenfield Rams-Horn	X	
<b>SNAIL (TERRESTRIAL)</b>			
<i>Inflectarius verus</i>	A Snail		X

## 5.13 Disease and Pathogens

This threat focuses on diseases, viruses, bacteria, prions, and other pathogens that can affect wildlife species. Some topics are wildlife specific while others may not normally infect wildlife but can be carried over from other vectors.

All wildlife species are subject to some type of naturally occurring disease that can cause illness and death to individual animals or in some cases can significantly impact population densities (McLean 2005). It has been reported that disease resistance depends on the interaction of host, pathogens, and environment (Snieszko 1970). This subsection provides information about some of the most serious diseases or emerging concerns that can significantly impact wildlife species or create spillover effects to humans. The following information highlights some of the important concerns and identifies resources for additional information.

In many, cases the spread of disease among and between species is controlled naturally and there is little risk of extinction when mortality occurs within a population. However, some type of management actions to control the incidence and spread of disease may be warranted when disease impacts are so severe that local populations are at risk of becoming extinct; genetic flow will be disrupted between populations; when there is a risk of spillover to human or domestic animal populations; or when mortality from diseases is so severe that it affects ecological processes and/or exceeds the social capacity for acceptance.

Wildlife can serve as a reservoir for diseases and pathogens that naturally occur within wildlife populations with little effect on populations but which have the potential to create spillover effects that affect human health. Examples of diseases that can spillover from wildlife to humans include tickborne diseases (e.g., Lyme disease, *Ehrlichiosis*, Rocky Mountain spotted fever), leprosy, brucellosis, ebola, rabies, and hantaviruses to name a few. Newly introduced diseases can be carried by exotic, non-native species, or captive-raised animals that have been released to the wild. Unnatural high densities facilitated by wildlife feeding and baiting can lead to increased densities of wildlife species and comingling, increasing the prevalence and transmission rates of wildlife disease. When disease in wildlife is associated to human behaviors, steps to educate the public and reduce the incidence of such behaviors should be implemented in an effective way.

In some cases, wildlife may develop diseases or conditions they would not normally have but which are the result of human-induced conditions. Examples include the incidence of pancreatic cancer, diabetes, intersex malformations, and tooth decay. Black Bears have been found with tooth decay likely caused by consumption of bait foods containing high concentrations of sugar. Another example is of freshwater fish species that exhibit intersex characteristic because of exposure to endocrine-disrupting hormones and hormone-mimicking chemicals found in wastewaters discharged into surface waters.

In North Carolina, certain diseases and conditions are reportable to the Department of Health and Human Services, including diseases that affect wildlife or those for which wildlife can be a

vector for human infection. A list of reportable diseases and information on each is available at [http://epi.publichealth.nc.gov/cd/lhds/manuals/cd/reportable\\_diseases.html](http://epi.publichealth.nc.gov/cd/lhds/manuals/cd/reportable_diseases.html). Additional information on wildlife diseases is available from the USGS National Wildlife Health Center (NWHC), which conducts research and publishes information about a number of wildlife disease issues ([http://www.nwhc.usgs.gov/disease\\_information](http://www.nwhc.usgs.gov/disease_information)). The Wildlife Disease Association ([www.wildlifedisease.org](http://www.wildlifedisease.org)) is a membership organization that acquires, disseminates, and applies knowledge of the health and disease of wild animals in relation to their biology, conservation and ecology, including interactions with humans and domestic animals.

### 5.13.1 Anticipated Impacts

**Amphibians.** Worldwide amphibian population declines have been attributed to numerous causes, primarily anthropogenic, but an increasing threat with significant impacts comes from *Chytridiomycota* fungus (e.g., chytrid) and *Iridoviridae* pathogens (e.g., ranaviruses) (Harp and Petranka 2006). Fungal diseases have been linked to the global declines and extinctions in amphibian populations because they often interfere with the animal's ability to regulate body fluids and osmotic pressure, which eventually leads to death (Briggs *et al.* 2010, Rollins-Smith *et al.* 2011, McCallum 2012). Stressors such as pollution, habitat changes and climate change can increase the likelihood of a population being severely impacted by these pathogens. While treatment of individual populations is difficult, protocols are being investigated through various scientific research programs (Rollins-Smith *et al.* 2011). Current measures to prevent extinction and preserve genetic diversity primarily involve captive breeding of healthy animals for reintroduction to areas where the fungus is not present and protection of populations unaffected by disease through conservation actions.

*Batrachochytrium dendrobatidis* (Bd) is an infectious fungus that can be introduced to water and soils by infected animals and has been found to affect numerous amphibian species, especially Anurans, including species found in North Carolina (Parris and Beaudoin 2004). This fungus is known to kill from 50% to 80% of individuals of infected populations and that surviving animals or other host animals can maintain the infection in the population (Gagliardo *et al.* 2008, Cheng *et al.* 2011, Blaustein *et al.* 2012, McMahon *et al.* 2012, Phillips and Puschendorf 2013, Louica *et al.* 2014). Some amphibian species are protected from infection by their skin mucus excretions, but exposure to pesticides can alter immune defense and lead to susceptibility to parasites and pathogens (Lannoo 2009, Rohr *et al.* 2009, Rollins-Smith *et al.* 2011).

Ranaviruses are associated with diseases in wild and cultured fishes, amphibians, and reptiles (Robert *et al.* 2007, Gray *et al.* 2007). They are reported to be most lethal to amphibian larvae with mortality rates as high as 90% or more (Harp and Petranka 2006, Gray *et al.* 2007). In the United States there is a high risk of exposure for wild populations to the ranavirus *Frog Virus 3* (FV3). Host reservoirs for FV3 include exotic species such as African clawed frogs (*Xenopus laevis*), which are commonly raised in captivity for the pet trade and sold across the US, when they are released into the wild (intentionally or accidentally) (Robert *et al.* 2007). The *Regina ranavirus* is highly infectious and can be virulent to Caudata (urodela) amphibians such as the

common Tiger Salamander, likely because they lack natural antimicrobial peptides associated with the more evolved immunosystems of other amphibian taxa (Froese *et al.* 2005, Sheafor *et al.* 2008). Ranaviruses present at aquaculture facilities can be 2 – 10 times more lethal than wild strains and can pose a particular risk to frogs in the Ranidae family, thereby contributing to their population declines (Hickling 2011).

**Birds.** According to the NWHC, Avian vacuolar myelinopathy (AVM) is a recently discovered neurological disease affecting waterbirds, primarily bald eagles and American coots, in the southern U.S. AVM has also been confirmed as the cause of death in mallards, buffleheads, ring-necked ducks, Canada geese, killdeer, and a great horned owl. Birds affected with AVM lack muscle coordination and therefore have difficulty flying and swimming. The cause of the disease is unknown, but has been linked through the food chain from plants to waterfowl to predators. A cyanobacterium is possibly the root cause.

West Nile Virus (WNV) can infect a number of animals, including humans, horses and birds. It was first documented in the U.S. in 1999 and has spread throughout North America. Birds do not normally show any symptoms of WNV infection, but serve as natural reservoirs of the virus. However, some avian species appear to be susceptible to the virus. WNV was first documented in raptors in the summer of 2002. Since that time, this disease has been diagnosed in bald eagles in South Carolina as well as other states.

**Crayfish.** Relatively little published research is available concerning crayfish diseases and much of the work is from Australia and Europe. Edgerton *et al.* (2002) provide a synopsis of crayfish diseases and pathogens. Most disease agents (viruses, bacteria, etc.) cause only limited impacts to crayfish (Longshaw 2011). Disease in freshwater crayfish can result from abiotic factors such as adverse environmental conditions, poor nutrition, and exposure to water-borne toxicants or biotic factors such as viruses, parasites, or microorganisms (Evans and Edger 2002). Crayfish aquaculture production provides an opportunity to better monitor health status and detection of pathogen and disease transmission because population densities allow efficient transfer of disease between individuals.

**Mammals.** White-nose Syndrome (WNS) is a disease of hibernating bats that has spread from the northeastern to the central United States. Since the winter of 2007-2008, millions of insect-eating bats in 25 states and five Canadian provinces have died from this disease. The fungus *Pseudogymnoascus destructans* is known to cause WNS in hibernating and colonial roosting bat species. Current estimates of bat population declines in the northeastern U.S. since the emergence of WNS are approximately 80%. It is suspected that human use of caves is spreading the disease so some jurisdictions have closed or limited entry to caves. Despite these precautions the disease continues to spread. The ecological consequences of these declines is likely to impact agricultural operations because bats are primary consumers of insects, and a recent economic analysis indicated that insect suppression services (ecosystem services) provided by bats to U.S. agriculture is valued between 4 to 50 billion dollars per year (USGS NWHC).

Chronic Wasting Disease (CWD) is a disease of the nervous system in deer and elk (family Cervidae) that is characterized by spongy degeneration of brain tissue resulting in emaciation, abnormal behavior, loss of bodily functions, and ultimately death. There currently is no treatment for the disease and it is typically fatal for infected animals. It is not known to infect livestock or humans at the present (USGS NWHC). The U.S. Centers for Disease Control and the World Health Organization indicates there is no evidence CWD can be transmitted to humans or is linked to any neurological diseases of humans (NCWRC 2014).

According to the Chronic Wasting Disease Alliance, CWD has been confirmed in at least 19 states and in Canada but is not yet known in North Carolina. The NCWRC has had a preventative disease management strategy since 2002 when rules were adopted to prevent the introduction of the disease into the state and to minimize the spread of disease should it be found in the state. The strategy includes implementing administrative rules (15A NCAC 10B) on holding deer and elk in captivity and monitoring activities that collect samples from harvest and road-kill deer to find evidence of the disease. In 2014, the NCWRC developed a chronic wasting disease response plan (currently in draft form) that outlines management actions designed to prevent introduction or spread of CWD in the state and increase the likelihood of detecting the disease should it occur.

Epizootic Hemorrhagic Disease (EHD) is a virus that causes fluid in the lungs of white-tailed deer populations. Dead deer are often found by hunters near sources of water, such as lakes, swamps, and wetlands. These wet areas are breeding areas for the gnats and other small biting insects that are carriers for the virus.

Canine Distemper is a disease that occurs in foxes, coyotes, skunks, and raccoons during the spring and fall. Infection typically does not create significant impacts to populations. However, local extinctions can occur when the disease occurs in isolated or remote populations and there is a lack of natural gene flow from other areas. This disease also has a high potential for exposure and spillover to domestic animals, especially unvaccinated dogs that come into contact with infected wildlife. It has been reported that distemper and rabies infections in wildlife can be hard to visually distinguish as early symptoms appear to be similar (salivating, disorientation, lethargy or aggressiveness, aimless wandering) (Stoffregen 1991).

Brainworm Disease affects the nervous system of deer and elk (family Cervidae). Anderson (1972) notes that white-tailed deer are the usual host for the parasitic meningeal worm (*Paralaphostrongylus tenuis*) and larvae of the parasite that are shed in fecal matter can infest terrestrial molluscs (snails and slugs). Deer and elk can become infected by accidentally ingesting gastropods containing small numbers of infective larvae. Several terrestrial snail species found in hardwood forests have been indicated as a potential vector for meningeal worm, which is often referred to as brainworm disease. In North Carolina, snails in the *Anguispira* and *Discus* genus are suspected to be a vector. Little research has been published about transmission and infection of this parasite.



**Reptiles.** Snake Fungal Disease (SFD) is an emerging disease in certain populations of wild snakes in the eastern and midwestern U.S. The NWHC has diagnosed several species with SFD, including species found in North Carolina such as northern water snake, eastern racer, rat snake, timber rattlesnake, pygmy rattlesnake, and milk snake. According to the NWHC, population-level impacts of the disease are not yet widely known and are difficult to assess due to the cryptic and solitary nature of snakes, and a general lack of long-term monitoring data.

**Freshwater Fish.** Diseases are a significant threat to the health of free-ranging and hatchery-reared populations of fishes, including a suite of important sport and restoration species (Starliper 2008). Most of the diseases are bacterial and infection can be spread throughout the water column thereby making it difficult to detect and treat affected populations. Examples of bacterial disease and the species affected include *Renibacterium salmoninarum* (bacterial kidney disease in salmonids); *Aeromonas* spp. (septicemic diseases, furunculosis, in salmonids); *Edwardsiella* spp. (channel catfish); *Novirhabdovirus* sp. (petechial hemorrhage, exophthalmia and internal organs congestion in muskellunge, yellow perch, freshwater drum, smallmouth and rock bass, redbhorse spp.) (Ellis 1997; Austin and Austin 1999; Emmerich and Weibel 1890; McCarthy and Roberts 1980; Millard and Faisal 2012; Diamanka *et al.* 2014).

In 2014 brook trout in several streams were found to be infested with gill lice *Salmincola edwardsii*. This was the first time that gill lice have been documented in North Carolina waters. Gill lice, which are actually copepods, attach to a fish's gills, which can traumatize gills and inhibit the fish's ability to breathe. While most fish are able to tolerate a moderate infestation of gill lice, if they're suffering from other stressors, such as drought and high water temperatures, fish kills and population impacts are more likely to occur.

**Pollinators.** Introduced pathogens from the commercial bumble bee industry are suspected as potential contributors to significant bumble bee declines throughout North America (Cameron *et al.* 2011; Colla *et al.* 2006; Otterstatter and Thomson 2008; Murray *et al.* 2013). Declines in bumble bee species may be associated with the introduction of pathogens imported on a species of native bumble bee reared in Europe and reintroduced for pollination of crops in the U.S. (primarily for blueberry, cranberry, and greenhouse tomato production) (Cameron *et al.* 2011).

### 5.13.2 SGCN Priority Species

The Taxa Team evaluation considered the level of threat climate change represents to SGCN priority species. Table 5.13.1 provides a list of species for which this threat category is considered very high or high.

**Table 5.13.1 Very High or High Threat to SGCN priority species from Disease and Pathogens**

Scientific Name	Common Name	Threat Level	
		Very High	High
<b>AMPHIBIAN</b>			
<i>Lithobates capito</i>	Gopher Frog		X
<b>BIRD</b>			
<i>Pelecanus occidentalis</i>	Brown Pelican		X
<i>Gavia immer</i>	Common Loon		X
<b>MAMMAL</b>			
<i>Myotis septentrionalis</i>	Northern Myotis		X
<i>Myotis sodalis</i>	Indiana Myotis		X
<i>Myotis lucifugus</i>	Little Brown Myotis		X

## **REFERENCES**

All references will be compiled at the end of the chapter.

## **Chapter 6: Conservation Goals and Priorities in North Carolina**

***Required Element 4:*** Provide descriptions of conservation actions proposed to conserve the identified species and habitats and priorities for implementing such actions.

### **6.1 Introduction**

Conservation needs and recommendations specific for taxonomic groups, species associations, or individual species were identified and discussed in Chapter 3. Problems affecting important aquatic, wetland, and terrestrial natural communities that provide habitat for North Carolina's wildlife were presented in Chapter 4. Current and emerging conditions that represent the most likely threats to impact wildlife and habitats were identified in Chapter 5.

The information provided in these three chapters has been used to inform the programs and recommendations presented in Chapter 6. During the last decade these programs have successfully achieved measureable benefits for wildlife and species. The recommendations are intended to be a part of the dialogue for implementing collaborative and cooperative discussions about conservation in the state.

Section 6.1 describes the framework used for establishing the conservation goals and objectives that are the foundation of this Plan. This section outlines example strategies and actions that support the goals.

Section 6.2 outlines conservation incentives and programs that can be important tools in implementation of strategic conservation plans. Program and partnership information for both private and public lands and outreach and education efforts is outlined in this section.

Section 6.3 provides information about survey, monitoring and research strategies designed to improve conservation decisions; management practices and cooperative efforts that help partners and others implement projects, and technical guidance that can influence decisions and reduce impacts to species and habitats. Examples of objectives, strategies and priority actions that can be used to develop projects that support WAP goals and implement recommended actions are provided in a table.

Section 6.4 discusses the conservation programs and initiatives that implement WAP conservation goals and objectives. Many of the federal and state agencies and conservation organizations noted in this section work collaboratively on conservation projects.

#### **6.1.1 Conservation Goals**

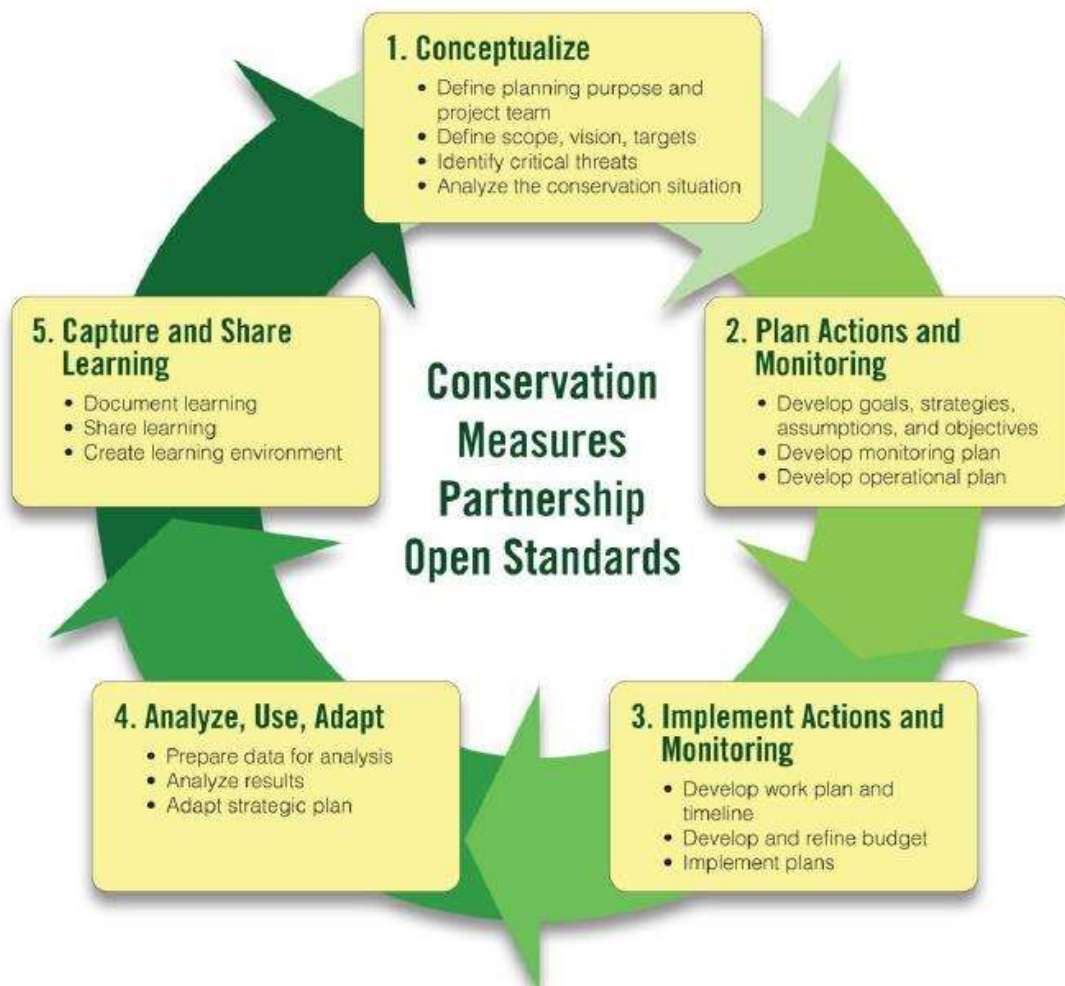
Goals and objectives should be the founding principles that define a conservation mission. Strategies and priority actions are methods by which the conservation mission can be achieved

and should be project specific and designed so that results are measurable. They should incorporate adaptive management concepts that provide a framework for prioritizing actions and modifying strategies based on project results.

There are several resources available that describe methods to improve the efficiency and effectiveness of goal-oriented conservation efforts. Structured decision making is one method that includes strategies for incorporating adaptive management planning (Liana *et al.* 2006, Alexander 2008, USFWS 2008, Miller *et al.* 2009, Newbold & Siikamaki 2009, CMP 2013). It is an iterative process that has been an integral part of the conservation dialogue between NCWRC and conservation partners and was used throughout the WAP revision process.

Figure 6.1 provides an example of an iterative structured decision making strategy developed by the Conservation Measures Partnership for the Open Standards for the Practice of Conservation (CMP 2013). This graphic depicts steps in the iterative process that can be used for developing and refining goal-oriented conservation strategies.

**Figure 6.1 Example of an adaptive management planning cycle (CMP 2013).**



### 6.1.1 Conservation Goals Updated

The 2005 WAP identified five primary conservation goals that form a conservation blueprint that is the core of the Plan. These five goals focused on species and habitat conservation, fostering partnerships and cooperative efforts, supporting education and outreach efforts, and improving regulations and programs aimed at conserving species and habitats. A framework of suggested strategies and objectives was outlined in Chapter 6 of the 2005 Plan (see Tables 6.2 through 6.6) and were the basis for efforts implemented to address local, regional, and state-wide concerns across key terrestrial and aquatic habitats.

As part of the WAP revision process a team of biologists and technical staff was convened and tasked with evaluating the 2005 WAP goals. The team developed recommendations that called for the WAP conservation goals to focus on species and habitat conservation efforts and to utilize objectives and strategies to address other conservation topics that support achieving these two goals.

There was broad consensus that the goals should focus on two primary conservation goals that focus on wildlife and natural communities (which are reflected in the first two goals from the 2005 WAP). There was also agreement that efforts focused on developing partnerships, education and outreach programs, and rules, regulations, and technical guidance should be used as objectives and strategies to achieve the updated goals rather than serve as individual goals.

### 6.1.2 Conservation Goals Framework

The following format represents the revised framework for the revised WAP conservation goals and the relationship between project-specific objectives, strategies and priority actions that are used to achieve the goals.

**GOAL** (the overarching concept)

**Objective** (what we want to achieve with this goal)

**Strategy** (a way to achieve the objective) - these will be project specific but examples are provided.

**Priority Action** (recommended actions that can be generic or specific) - these will be project specific but examples are provided.

The updated conservation goals and recommended objectives that focus on species and habitats, as well as example strategies and priority actions, are outlined in the following tables (6.1 and 6.2). The example strategies and priority actions provided in the tables are based on State Wildlife Grant (SWG) funded projects implemented by NCWRC biologists.

**Table 6.1 Objectives and example strategies and priority actions for conservation of species.**

<b>Goal 1. Improve our understanding of the species diversity of North Carolina and enhance our ability to make conservation management decisions for all species.</b>	
<b>Objective 1.A - Expand information base for priority species (through surveys, research)</b>	
Strategy example	Collect statewide distribution information for species
Priority Action example	<ul style="list-style-type: none"> <li>• Conduct field surveys to collect distribution information</li> </ul>
Priority Action example	<ul style="list-style-type: none"> <li>• Coordinate with state-wide survey efforts and incorporate regional and national survey methodologies (as appropriate)</li> </ul>
Strategy example	Determine relative abundance or occupancy of species
Priority Action example	<ul style="list-style-type: none"> <li>• Conduct monitoring studies to collect relative abundance data</li> </ul>
Priority Action example	<ul style="list-style-type: none"> <li>• Coordinate with state-wide monitoring efforts and incorporate regional and national survey methodologies (as appropriate)</li> </ul>
Strategy example	Resolve taxonomic problems
Priority Action example	<ul style="list-style-type: none"> <li>• Pursue formal descriptions for known or putative undescribed species</li> </ul>
Priority Action example	<ul style="list-style-type: none"> <li>• Improve ability to identify cryptic or narrowly differentiated taxa</li> </ul>
<b>Objective 1.B - Expand information on long-term trends across species groups, habitats, and management actions (through monitoring)</b>	
Strategy example	Identify the most critical factors in understanding limits on populations
Priority Action example	<ul style="list-style-type: none"> <li>• Improve understanding of community associations</li> </ul>
Strategy example	Determine and evaluate population trends
Priority Action example	<ul style="list-style-type: none"> <li>• Establish monitoring protocol, schedule, and sites to determine population trends</li> </ul>
Priority Action example	<ul style="list-style-type: none"> <li>• Monitor the implementation of specific conservation actions</li> </ul>
<b>Objective 1.C - Increase knowledge about impacts and develop responses to threats to species</b>	
Strategy example	Identify critical scientific and management needs
Priority Action example	<ul style="list-style-type: none"> <li>• Evaluate climate variability impacts</li> </ul>
Priority Action example	<ul style="list-style-type: none"> <li>• Investigate potentially injurious non-native species</li> </ul>
Strategy example	Integrate best-available science and adaptive management strategies
Priority Action example	<ul style="list-style-type: none"> <li>• Identify opportunities to integrate climate adaptation and mitigation efforts</li> </ul>
Priority Action example	<ul style="list-style-type: none"> <li>• Reduce non-climate stressors to help fish, wildlife, plants, and ecosystems adapt to a changing climate</li> </ul>
<b>Objective 1.D - Foster partnerships and cooperative efforts</b>	
Strategy example	Support partnerships to achieve common goals, improve efficiency and prevent duplication of efforts
Priority Action example	<ul style="list-style-type: none"> <li>• Improve data collection, management, and dissemination within and among agencies, organizations, academia, local governments and private industry</li> </ul>
Priority Action example	<ul style="list-style-type: none"> <li>• Identify public perceptions towards wildlife resources (human dimensions surveys)</li> </ul>
Priority Action example	<ul style="list-style-type: none"> <li>• Promote and expand public participation in agency programs (education, outreach)</li> </ul>

<b>Goal 1. Improve our understanding of the species diversity of North Carolina and enhance our ability to make conservation management decisions for all species.</b>	
Strategy example	Engage the public
Priority Action example	<ul style="list-style-type: none"> <li>• Improve awareness of and appreciation for our wildlife resources</li> </ul>
Priority Action example	<ul style="list-style-type: none"> <li>• Support educational opportunities and citizen science programs</li> </ul>
<b>Objective 1.E - Support and improve existing non-regulatory and regulatory programs aimed at conserving species and their habitats</b>	
Strategy example	Increase efficiency and effectiveness of guidance and review processes aimed at minimizing negative impacts on species (technical guidance, permit review)
Priority Action example	<ul style="list-style-type: none"> <li>• Work cooperatively with and provide technical guidance to local governments and communities to implement the Green Growth Toolbox</li> </ul>
Priority Action example	<ul style="list-style-type: none"> <li>• Review and provide comments on Federal Energy Regulatory Commission (FERC) licensing and relicensing projects</li> </ul>
Strategy example	Disseminate information to selected audiences through appropriate media
Priority Action example	<ul style="list-style-type: none"> <li>• Provide updates and share information for all topics through the internet and other electronic sharing portals</li> </ul>
Strategy example	Increase efficiency and effectiveness of statutes, rules, regulations and review processes affecting priority species (rules and regulations)
Strategy example	Improve coordination with local and regional land-use planning efforts and regulatory agencies (coordination, technical guidance)



**Table 6.2 Objectives and example strategies and priority actions for conservation of habitats.**

<b>Goal 2. Improve wildlife habitat and manage populations to support sustainable ecosystem services.</b>	
<b>Objective 2.A - Conserve habitats to support healthy fish, wildlife and plant populations and ecosystem functions</b>	
Strategy example	Promote and support habitat protection efforts
Priority Action example	<ul style="list-style-type: none"> <li>Periodically update identification of priority areas for habitat conservation</li> </ul>
Priority Action example	<ul style="list-style-type: none"> <li>Use acquisition and easements to conserve habitats</li> </ul>
<b>Objective 2.B - Manage habitats for ecological complexity at all scales</b>	
Strategy example	Maintain ecological functions of terrestrial and aquatic habitats
Strategy example	Support ecologically effective population densities
Strategy example	Manage populations to maintain sustainable communities of species
<b>Objective 2.C - Recover and restore species and habitats</b>	
Strategy example	Use prescribed fire where appropriate and to maintain communities adapted to fire
Strategy example	Utilize propagation techniques for reintroduction of native species and populations
<b>Objective 2.D - Foster partnerships and cooperative efforts</b>	
Strategy example	Support partnerships to achieve common goals, improve efficiency and prevent duplication of efforts
Priority Action example	<ul style="list-style-type: none"> <li>Improve data collection, management, and dissemination within and among agencies, organizations, academia, and private industry</li> </ul>
Priority Action example	<ul style="list-style-type: none"> <li>Identify public perceptions towards wildlife resources (human dimensions surveys)</li> </ul>
Priority Action example	<ul style="list-style-type: none"> <li>Promote and expand public participation in agency programs (education, outreach)</li> </ul>
Strategy example	Engage the public
Priority Action example	<ul style="list-style-type: none"> <li>Identify public perceptions towards wildlife resources (human dimensions surveys)</li> </ul>
Priority Action example	<ul style="list-style-type: none"> <li>Improve awareness of and appreciation for our wildlife resources</li> </ul>
Priority Action example	<ul style="list-style-type: none"> <li>Promote and expand public participation in agency programs</li> </ul>
Priority Action example	<ul style="list-style-type: none"> <li>Support educational opportunities and citizen science programs</li> </ul>
<b>Objective 2.E - Support and improve existing regulations and programs aimed at conserving species and their habitats</b>	
Strategy example	Increase efficiency and effectiveness of guidance and review processes aimed at minimizing negative impacts on habitats (technical guidance, permit review)
Strategy example	Disseminate information to selected audiences through appropriate media
Strategy example	Increase efficiency and effectiveness of statutes, rules, regulations and review processes affecting habitats (rules and regulations)

**Goal 2. Improve wildlife habitat and manage populations to support sustainable ecosystem services.**

Strategy example	Improve coordination with local and regional land-use planning efforts and regulatory agencies (coordination, technical guidance)
------------------	---

Since projects will represent many types of conservation efforts it is necessary that strategies and priority actions be project-specific; be designed so that results are measurable; and incorporate adaptive management concepts that address the need for project modification based on results. An example project that outlines use of the information presented so far in this Plan is provided in Figure 6.2.

**Figure 6.2 Example of how to use the information provided in this chapter**

Eastern Spotted Skunk is a furbearer mammal and trapping of this species is currently allowed in North Carolina. A review of Taxa Team evaluation results for this species (see Appendix#) shows it is a SGCN knowledge gap priority species for which there are survey, monitoring, and research needs. For example



**Eastern Spotted Skunk**  
(Source: <http://www.nps.gov/archive/tont/nature/skunk.htm>)

- Taxa Team evaluation results for Metrics 10 through 13 indicates there is a lack of knowledge or information about its distribution and population size statewide; populations are not currently being monitored; and we know little about what factors affect its population size or distribution.
- Metric 20 evaluation results show there may be low to moderate management needs but it is likely that current levels of action are not sufficient to maintain long-term viable populations.
- A review of the species-habitat association table for mammals (see Appendix#) indicate it uses low elevation flatrocks, cliffs, and rock outcrop communities in the Mountain ecoregion.

Projects that are designed to collect distributional information, to detect presence/absence, or to monitor known populations over time would implement survey and monitoring objectives and strategies recommended for mammals (Section 3.5) and the low elevation flatrocks, cliffs and rock outcrop natural community (Section 4.4.7). This would support Goal/Objectives 1.A and 1.B and depending on project design and implementation could also support 1.C, 2C).

Collaborating with partners that manage large tracts of land in the Mountain ecoregion, such as the USFS, NCFS, and NC Parks, to coordinate and conduct distribution surveys would utilize priority action recommendations and support Goal/Objectives 1.D, 2.D.

Using the results of survey data to set thresholds for trapping of Eastern Spotted Skunk would implement priority action recommendations that support Goal/Objective 2.E.

## 6.1.2 Conservation Tools

In Chapter 1, we outlined how the SWG program provides matching grant funds for conservation efforts on behalf of SGCN priority species. The funds can be used for many types of conservation efforts such as surveys, monitoring, research, conservation measures and programs, and land acquisition for habitat conservation. In addition to the SWG dollars, money from several trust fund resources have historically been used in North Carolina to support particular types of land conservation; successful acquisition is a matter of matching site priorities with the appropriate trust fund.

Federal and state level funding resources that have historically provided grants (as matching funds) that support landscape-level conservation programs include the following programs. However, since these resources are subject to the impacts of economic forces and legislative support their availability is variable on an annual basis.

- [Land and Water Conservation Fund \(LWCF\)](#) – This federal fund managed by the National Park Service supports acquisition and development of public outdoor recreation areas and facilities. The program is intended to create and maintain a nationwide legacy of high quality recreation areas and facilities. The U.S. Department of the Interior provides the funds and the N.C. Department of Environment and Natural Resources administers the program in our state. Since 1965 the LWCF has provided 1.5 Million dollars on average per year in matching grants to protect land and support more than 875 state and local park projects in the state.
- [Clean Water Management Trust Fund \(CWMTF\)](#) –In 2013, the N.C. General Assembly by law (NC G.S. 113A-253) combined the Natural Heritage Trust Fund (NHTF) with the existing CWMTF and designated that annual appropriations be used to finance projects to clean up or prevent surface water pollution and for land preservation. The merged trust fund can support projects for: a) acquiring land or conservation easements for riparian buffers, conserving surface waters and enhancing drinking water supplies, high value ecological diversity of natural features (riverine, montane, coastal, and geologic systems) and natural areas; b) coordinating with other public programs to enhance water quality protections; restoring degraded lands for water quality protection; and c) supporting other efforts related to stormwater management and pollution reduction initiatives. Since 1996, and before its merger with CWMTF, the previous NHTF had contributed more than \$335 million (\$18.5M annually) through 528 grants to support the conservation of more than 300,000 acres in the state. The CWMTF has provided 1 Billion dollars (\$55M annually) and partnered with communities across the state to support key local economies by funding on-the-ground water quality projects which have leveraged an additional \$500 Million (\$27.7M annually) in private, local and federal funds.
- [Parks and Recreation Trust Fund \(PARTF\)](#) – This fund primarily supports state and local parks and recreation projects (e.g., recreational trails, greenways, community centers) that serve

the general public by providing local governments (counties, incorporated municipalities and public authorities) with dollar-for-dollar matching grants. The program is managed by the NC Parks and Recreation Authority and administered by the North Carolina Department of Environment and Natural Resources, Division of Parks and Recreation. Since 1999, over \$450 million has been awarded (\$25M annually) for 736 projects located statewide.

- [Agricultural Development and Farmland Preservation Trust \(ADFPTF\)](#) – This fund supports the preservation of North Carolina farmland and is dependent upon annual appropriations from the General Assembly. The fund supports farming, forestry, and horticulture communities within the \$77 billion North Carolina agribusiness industry by providing matching grants for the purchase of development rights by recording perpetual or term agricultural conservation easements (on farm, forest, and horticulture lands). The fund also provides matching grants for public and private enterprise programs that promote profitable and sustainable family farms. Grants for agricultural conservation easements give preference to lands with active production of food, fiber and other agricultural related products. Farm and forest landowners must partner with nonprofit conservation organizations or county agencies to apply for funds. Since 2008, the trust fund has provided approximately \$13 million in grant expenditures and has an additional \$3.5 million under contract in support of 138 projects and easements statewide. Currently 8,151 acres have received a recorded agricultural conservation easement and an additional 1,918 acres are under contract.
- A number of NRCS programs provide funds for environmental improvement and stewardship programs, staff salaries, and conservation easements. Many previous Farm Bill conservation programs were reorganized in 2014 and combine previously available funding into larger programs. Among the biggest changes and newest programs are The Regional Conservation Partnership Program, RCPP (NRCS) and the Agricultural Conservation Easement Program (ACEP), which can be used to fund conservation easements. RCPP had \$400 Million available and ACEP had \$332 Million available nationwide in the 2014/15 application cycle. Visit [NRCS Conservation Programs](#) website for a comprehensive list of programs.
- [The Forest Legacy Program \(FLP\)](#) is a Federal program that supports State efforts to protect environmentally sensitive forest lands. In North Carolina, the [FLP](#) is administered by the N.C. Forest Service (NCFS) to help landowners, state and local governments, and private land trusts identify and protect environmentally important forest lands that are threatened by present and future conversion to non-forest uses. The most important part of Forest Legacy is the private landowner who wants to conserve the special values of their land for future generations. Owners can do this in trust with the State government and receive a fair price for the commitment.
- [North Carolina Tax Check-off for Nongame and Endangered Wildlife](#) – The largest and most significant source of state funding for the NCWRC Wildlife Diversity Program. Anyone filing a North Carolina income tax form and receiving a tax reimbursement can designate any

portion of their refund to fund the Wildlife Diversity Program; these are tax-deductible contributions for the next tax year. The deduction is generally made by checking line 31 on the form (exact line number is subject to tax form revision) and indicating the dollar amount of the contribution to be withheld from the tax refund. Since 1984, the Tax Check-off program has provided \$10,432,469 for conservation efforts. The average annual donation amount is \$347,748, with the lowest in its first year in 1984 of \$51,006 and the highest in 1991 of \$510,269.

- [NC Wildlife Diversity Endowment Fund](#) – Interest earned from donations to this fund are spent on programs that benefit nongame species (meaning they are not hunted or fished). Every dollar in donations given to the fund is matched with federal and other grants, so donated dollars actually count twice. Contributions are tax deductible and can be made through donations directly to the fund (including memorial contributions) or through a bequest from your will or living trust. This is a new fund designed to allow contributions toward programs benefitting nongame species; as of mid-2013 the fund had received less than \$5,000 in contributions.
- [NC Wildlife Endowment Fund](#) – An investment and conservation program funded by fees paid for lifetime licenses and specified contributions. Contributions are tax deductible and can be made through donations directly to the fund (including memorial contributions) or through a bequest from your will or living trust. As of June 2013, the Endowment Fund had a cash balance of nearly \$99 million. The endowment fund has been able to transfer just over \$51 million to the operations of the Wildlife Resources Commission to assist in carrying out its mission.
- North Carolina Wildlife Conservation Account – Through partnership with the North Carolina Division of Motor Vehicles, funds are generated through each purchase and renewal of a [Wildlife Resources personalized license plate](#) for a vehicle, camper, or trailer. Since 2000, the personalized license plate program has provided more than \$300,000 for wildlife conservation.
- NCWRC has developed incentives for conservation-based local government land use planning. NCWRC has established a pilot program called Partners for Green Growth to provide cost-share funding to local governments to assist them to enhance priority wildlife habitat conservation through their land use planning. Details about this funding can be found on the [Green Growth Toolbox website](#) .
- North Carolina has 21 local land trusts that work with landowners to ensure critical lands are protected for clean drinking water, recreation, tourism, healthy forests, and working farms that produce fresh, local foods. Land trusts range from small groups run by dedicated volunteers to large and complex organizations. These groups reflect the communities they serve – protecting a single river or town, building urban trails, or saving thousands of acres to create a new park. The one trait shared by all is a passion for protecting North Carolina's

unique natural heritage. Find a land trust by visiting the [Conservation Trust for North Carolina](#) webpage.

### **6.1.3 Mapping Tools**

Conservation occurs across the landscape at many different scales and there currently is no single resource that maps where land conservation occurs. Several GIS and map viewer tools representing different aspects of conservation in North Carolina are available through the internet. This section highlights a few of the mapping tools that are beneficial to conservation planning. Some of the tools rely on others to provide spatial data and as such the benefits from using the tool will rely on the quality of data provided.

#### **6.1.3.1 [NC OneMap Geospatial Portal](#)**

NC OneMap is the geospatial backbone supporting North Carolina data and map service users. It is an organized effort of numerous partners throughout North Carolina, involving local, state, and federal government agencies, the private sector and academia. NC OneMap is an evolving initiative directed by the N.C. Geographic Information Coordinating Council (GICC). The GICC adopted this comprehensive initiative in partnership with county, municipal, state, and federal data providers.

The program promotes a vision for geospatial data standards; data currency, maintenance, and accessibility; data documentation (i.e., metadata); and a statewide GIS inventory. Thirty-seven priority data themes were selected as the initial focus and critical information captured in geospatial datasets include aerial imagery, land records, transportation, regulatory data, demographics, governmental boundaries, and marine and natural resources.

#### **6.1.3.2 [NC Natural Heritage Program Data Explorer](#)**

The NC Natural Heritage Data Explorer provides interactive access for viewing most of the conservation data available statewide and all of the data compiled and managed by the N.C. Natural Heritage Program (NCNHP). The data is comprised of maps of the best natural areas with the highest quality habitats for rare plants and wildlife in our state. The NCNHP provides training on the Data Explorer. More information is provided on the NCNHP webpage [ncnhde.natureserve.org](http://ncnhde.natureserve.org).

#### **6.1.3.3 [Green Growth Toolbox \(GGT\)](#)**

The Green Growth Toolbox, coordinated by the NCWRC, is a technical assistance tool for communities, local governments, planners, planning-related boards and developers. The toolbox provides mapping data, land use planning methods, recommendations and case studies for conservation of priority wildlife habitats through local land use planning, policy-making and

development design. The GGT is integrated with the NCNHP Data Explorer and the N.C. [Conservation Planning Tool](#).

#### **6.1.3.4 N.C. Gap Analysis Project (NC-GAP)**

The NC-GAP is the state level representative of the National Gap Analysis Program sponsored by the Biological Resources Division of the USGS. The mission of the program is to conduct regional assessments of the conservation status of native terrestrial vertebrate species and natural land cover types and to facilitate the application of this information to land management activities. The goal of the NC-GAP project was to assess the distribution and conservation status of biodiversity in the state under existing land ownership and management regimes. The specific objectives were to:

- Map the land cover of North Carolina ([Vegetation Mapping](#)),
- Map the predicted distributions of terrestrial vertebrates that use habitat in the state during the breeding season ([Vertebrate Predicted Distribution Mapping](#)),
- Map the network of conservation lands in the state ([Land Management Status](#)),
- Assess the conservation status of both the terrestrial vertebrates and the natural vegetative communities of the state ([NC GAP Final Report](#)), and
- Provide that information to natural resource agencies so they can use it in their conservation planning efforts.

NC-GAP staff provided critical assistance in mapping species distributions and habitat types used in the 2005 WAP, especially for distribution maps in Appendix K (NCWRC 2005). More recent, the NC-GAP [Geo-Data Server](#) was developed to provide access to species distribution, stewardship, and land cover data in an interactive map format. Data in Esri ArcInfo ([www.esri.com](http://www.esri.com)) data format (grids and coverages), can be downloaded through the Geo-Data Download interface. In addition, all data can be viewed through the GAP Online Tool.

#### **6.1.3.5 [Data Basin](#)**

Data Basin is a science-based mapping and analysis platform that supports learning, research, and sustainable environmental stewardship. Datasets are spatial information, typically created using a Geographic Information System (GIS). Datasets contain local, regional, and global geospatial information. You can find biological, physical and socio-economic information. A dataset could be coordinates where a bird species has been observed, boundaries of land managed in various ways, a thematic image of vegetation types, or the results of a model that shows changes in the habitat distribution of a species under different climate change scenarios.



The core of Data Basin is free and provides open access to thousands of scientifically-grounded, biological, physical, and socio-economic datasets. A large and continually growing body of datasets, including both raw data (e.g., monitoring data on temperature and precipitation, road networks) and analytical results (e.g., projected changes in suitability for a species or ecosystem, interpretations, or recommendations), is included.

### **6.1.3.6 Conservation Blueprint**

The Conservation Blueprint is a spatially-explicit living plan that describes the places and actions needed to meet the shared conservation objectives of the South Atlantic Landscape Conservation Cooperative (SALCC) and partners in the face of future change. As a living plan it can be updated to respond to future changes like urban growth, sea level rise, and climate change. More than 300 people from 85 organizations were actively involved in developing the current version of the Blueprint.

The Blueprint is accessed through a simple web-based interface that informs conservation decisions through exploration of data on priority areas, recommended actions, and landscape context. The interface is a map that identifies habitats of particular concern and prioritizes them using a hierarchical system. The map uses a color matrix to depict conservation priorities in a hierarchy of highest, high, and low priorities and indicates which areas need further investigation to understand conservation needs. The web-based Blueprint map is hosted through Data Basin (see 6.1.3.5) which facilitates uploading digital files with spatial data or downloading maps that delineate particular areas of interest.

## **6.2 Conservation Opportunities**

Successful wildlife habitat conservation ultimately involves effective partnerships forged among private landowners, public land managers, local governments, developers and transportation and development planners. Strong partnerships among agencies, organizations, academics, and industry are critical to implementing these strategies and actions, both statewide and in regional settings. Examples of objectives, strategies, and priority actions to achieve the goals outlined in this chapter are provided for these measures.

The conservation issues, strategies and actions discussed in this section represent only a fraction of North Carolina's conservation needs and are intended to be a starting point for discussions about how best to accomplish wildlife and habitat conservation in the state.

### **6.2.1 Private Lands and Conservation Incentives**

Conservation programs can seem complex and private landowners can be uncertain about which programs they qualify for, unaware of programs they are eligible for, or who administers such programs. From a programming standpoint, private land programs need to be more streamlined, better coordinated, and more effectively presented to the public. Key agencies

and organizations involved in private lands programming in North Carolina should strive for better program coordination, with the goal of providing clear and consistent leadership on options and benefits to landowners.

Conservation programs and incentives and partnerships should be utilized to the extent possible to preserve high quality resources and protect important natural communities. Landowners should be introduced to any available cost share programs (e.g., Farm Bill programs) and habitat improvement advice (e.g., Forest Stewardship Program, Forest Landbird Legacy Program) that fits their needs. The NCWRC and the N.C. Forest Service (NCFS) provide technical guidance to assist private landowners with sustainable management of the natural resources on their property.

It is recommended that priority wildlife habitat management on private lands implement silvicultural management practices at appropriate locations to enhance ground forbe and grass understory development; provide regeneration and habitat for disturbance dependent species or early successional species; and enhance mature forest conditions in young to middle-aged pure stands. Quality early successional habitats should be developed and maintained through a combination of management strategies and appropriate practices including prescribed burning, timber harvest, grazing, herbicide use, or other practices) upon both public and private lands.

Cost-share and tax incentive programs can reduce tax rates and the cost of establishing new conservation practices for private landowners, thereby encouraging them to implement better habitat and natural resource management on their lands. Examples that can benefit private landowners include the following:

- [Wildlife Land Conservation Program \(WLCP\)](#) – a NCWRC program that allows private landowners who have owned their property for at least five years and want to manage for protected wildlife species or priority wildlife habitats to apply for a reduced property tax assessment. A site visit by NCWRC is made to verify that the landowner has at least 20 acres of defined priority wildlife habitat. The legal framework for the program can be found in the North Carolina G.S. Section 105-277.15. These lands are assessed by the county where they are located at a reduced value and landowners participating in the WCLP can apply to their county tax office for a property tax deferment. Other present use tax reduction programs exist in North Carolina for private lands actively managed for forestry or agriculture; however, benefits cannot be combined from multiple programs.
- Many wildlife species are declining due to a lack of properly managed early successional habitat. The [Cooperative Upland habitat Restoration and Enhancement Program](#) (CURE) program is designed to increase early successional habitats and improve associated wildlife populations (including small game and songbirds) on private land in North Carolina. The CURE Program aims to create enough early successional habitat on private land cooperatives (>5,000 acres) to have a measurable impact on local wildlife populations. Through the CURE program, the NCWRC offers guidance, labor and

financial assistance to qualified landowners. The Farm Bill conservation incentives programs are also employed to implement CURE.

The Commission has identified “focal areas” for early succession habitat work within the Piedmont and upper coastal plain for the CURE program (see Howell et al. 2002). These focal areas contain landscapes that are considered to provide the greatest potential for early succession habitat management on private lands and should be used to prioritize and focus other early succession habitat initiatives. Furthermore, conservation efforts should be geographically clustered, to the extent possible, to create larger areas of contiguous early succession habitat.

Farm Bill Programs, administered by the USDA Natural Resources Conservation Service, offer many conservation incentive cost-share funds. These programs are subject to change depending on modifications to the Farm Bill. There are numerous programs that improve management of wildlife habitat and water quality for lands in agricultural and forestry production, including

- The [Conservation Reserve Enhancement Program](#) (CREP) and the [Agriculture Cost Share Program](#) (Ag Cost Share). These programs are joint efforts among state and federal agencies administered by the NC Division of Soil and Water Conservation to address water quality problems. It is a voluntary program that seeks to protect land along watercourses that is currently in agricultural production.
- One of the newest programs is the RCPP or [Regional Conservation Partnership Program](#). The RCPP combines four former conservation programs including these that were applied in NC – the Agricultural Water Enhancement Program, Cooperative Conservation Partnership Initiative (CCPI). Assistance is delivered in accordance with the rules of the Environmental Quality Incentives Program (EQIP), Conservation Stewardship Program (CSP), Agricultural Conservation Easement Program (ACEP), and Healthy Forests Reserve Program (HFRP), and in certain areas, the Watershed Operations and Flood Prevention Program. Nearly \$400 million in funding for RCPP was available in the 2014/15 cycle. Successful applicants enter into partnership agreements with NRCS under RCPP. The Environmental Quality Incentives Program (EQIP) now contains the Wildlife Habitat Incentives Program (WHIP).

The NCFS offers forest and tree conservation technical assistance and incentives for landowners. A forest management plan approved by a representative of the NCFS is required. There are different qualification standards for different forest types. A forest management plan approved by a representative of the NCFS is required.

- The NC Forestry and Agriculture Present Use Value Program can reduce property taxes for qualifying farm and forest landowners.
- See the NCFS webpage, '[Managing Your Forest](#),' for detail program information.

- The Forest Stewardship Program – provides technical assistance to enhance wildlife habitat management on private forest lands.
- The [Forest Development Program](#) is a reforestation, afforestation, and forest stand improvement cost-sharing program run by the NCFE. The goals of the program focus on timber production and the creation of the benefits associated with active forest management.
- NCFE Forester also utilize all of the forestry programs and incentives outlined in this chapter.

The U.S. Fish and Wildlife Service (USFWS) [Safe Harbor and Candidate Conservation Agreements](#) are voluntary agreements between the USFWS and cooperating non-Federal (private and government) landowners. They are designed to benefit federally endangered and threatened species by giving landowners assurances that at no future time would the USFWS impose restrictions on their land as a result of conservation actions on their part. In other words, these agreements essentially relieve landowners of liability under the Endangered Species Act if conservation practices on their land attract and/or perpetuate federally listed species. To date, nearly three million acres of land have been enrolled in Safe Harbor Agreements, benefiting a variety of listed species.

[Sustainable Forestry Initiative](#) is an independent collaboration of individuals and organizations that work together to improve forest management and promote responsible fiber sourcing. Certification of sustainable forest management can provide a tangible incentive to timber companies in order to improve their natural resource management practices.

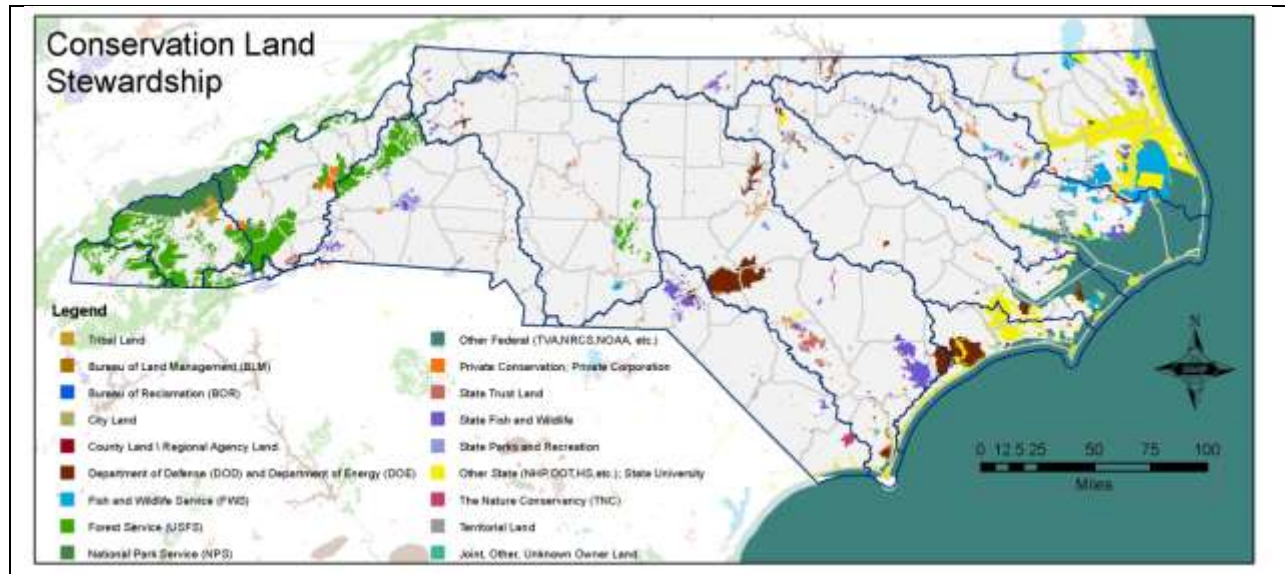
Timber Investment Management Organizations (TIMOs) - Timber investments occupy a considerable landmass in our state. Conservation ethics should be integrated into the decision making process of the parent financial organizations through working with TIMOs, or other appropriate contracting organizations, to influence TIMO land management practices to include considerations for wildlife and habitats.

## 6.2.2 Public Lands

Public lands include state and federal lands as well as municipal and local government parks and open space. Providing more natural public lands and natural open space within urban areas will help to make cities more livable and may reduce the pressure to develop rural farms and woodlands. There is overwhelming public endorsement of conserving the land along with documentation of the economic benefits of doing so. According to the outdoor recreation industry, over \$3.3 billion is spent annually on wildlife related recreation in our state alone.

Figure 6.2 represents the expansive number of agencies and organizations with a land stewardship mission and the lands managed for conservation.

### Figure 6.2 Conservation Land Stewardship.



### 6.2.2.1 State-Owned Public Lands

North Carolina has more acreage of managed [game lands](#) than all states east of the Mississippi, with the exceptions of Florida and Michigan, both of which include lake and ocean frontage as managed land. The NCWRC manages state-owned game lands for conservation of fish and wildlife species and the broad expanses of public recreational opportunities, especially public hunting, trapping and fishing opportunities. The state's game lands are critical to the preservation of rare, threatened and endangered species. North Carolina's game land system is based on science-driven management practices.

Game lands include the largest intact and least disturbed bottomland forest ecosystem in the mid-Atlantic Region and some of the oldest cypress-tupelo trees on the East Coast, many at least 800 years old. Other benefits are

- One of the largest, most intact remnants of longleaf pine ecosystems in North Carolina, a high priority wildlife habitat in the Lands Management program. Among the species dependent upon this type of habitat are bobwhite quail, a variety of songbirds, fox squirrels and the federally endangered red-cockaded woodpecker;
- The densest populations of Black Bear, White-Tailed Deer and Turkey, and the highest density of nesting birds in the state. Most of our 32 Black Bear Sanctuaries are on game lands;
- A system of floating waterfowl blinds, 19 public hunting blinds for disabled sportsmen, 32 public boating access areas, 33 public fishing areas, six wildlife observation platforms, four public WRC shooting ranges with plans to build and manage many more as opportunities occur;
- And some of the finest examples of multiple conservation collaborations in the country.

The [North Carolina Forest Service](#) (NCFS) manages the 10,400 acre DuPont State Recreational Forest in Henderson and Transylvania Counties; this forest participates in the NCWRC game lands program. The NCFS also operates a system of six [Educational State Forests](#) (ESFs) designed to teach the public - especially school children - about the forest environment. These are:

- Clemmons ESF in Johnston County is restoring the original Longleaf Pine stands, which will eventually cover as much as 400 acres of the forest and benefit many species that rely on this type of habitat.
- Holmes ESF in Henderson County is in the Mountains and has rugged terrain with numerous rock outcroppings and a rich mixture of mountain hardwoods, rhododendron, flame azaleas, and a variety of wildflowers.
- Jordan Lake ESF in Chatham County covers lowlands area of small valley not far from the lake and is attractive to several species of wildlife, such as Turkey and Quail.
- Rendezvous Mountain ESF in Wilkes County features mountain hardwood forests.
- Turnbull Creek (Bladen County) is located amongst natural Carolina bays and natural Longleaf Pine savannah habitat is being restored on the site.
- Tuttle ESF in Caldwell County is in the foothills of the Mountains and has pines and hardwoods plus rolling terrain and clear streams.
- Mountain Island ESF in Lincoln and Gaston counties is the newest site and is located on an important conservation easement. Mountain Island Lake, from which the forest takes its name, provides water for one out of every twelve residents of North Carolina. Programs will focus on Forestry Best Management Practices related to water quality.

[North Carolina Division of Parks and Recreation](#), a part of the N.C. Department of Environment and Natural Resources, works to conserve and protect representative examples of the natural beauty, ecological features and recreational resources of statewide significance; to provide outdoor recreational opportunities in a safe and healthy environment; and to provide environmental education opportunities that promote stewardship of the state's natural heritage. There are numerous [state parks](#) and some are notable for their natural resources:

- Grandfather Mountain State Park in the Mountain ecoregion is home to 70 known rare and endangered species and 16 distinct natural communities.
- Eno River State Park in the Piedmont ecoregion is a scenic wilderness corridor encompassing 14 miles of river, has multiple cultural history sites, and is home to several state and federal protected species.
- The longleaf pine forests of Weymouth Woods Sandhills Nature Preserve, in the Sandhills ecoregion, have rare and endangered species including Red-Cockaded Woodpecker and Pine Barrens Tree Frog.
- Lake Waccamaw State Park in the Coastal Plain ecoregion is the location of one of the largest natural Carolina bays in the state and is home to several unique plants and animals, some of which exist only at this location.

### **6.2.2.2 Federal-Owned Public Lands**

The U.S. Fish and Wildlife Service (USFWS) manages the National Wildlife Refuge System, a national network of lands and waters for the conservation, management, and where appropriate, restoration of fish, wildlife, and plant resources and their habitats. Managing these habitats is a complex web of controlling or eradicating invasive species, using fire in a prescribed manner, assuring adequate water resources, and assessing external threats like development or contamination.

National wildlife refuges are home to more than 380 of the nation's 1,311 endangered or threatened species. So far, 11 of those species have been removed from the list due to their recovery, and conservation efforts have resulted in 17 others being downlisted from endangered to threatened status. More than 500 listed species are now stable or improving. Fifty-nine national wildlife refuges have been created specifically to help imperiled species. North Carolina has 11 national wildlife refuges, including one of the newest, Mountain Bogs National Wildlife Refuge.

The [U.S. Forest Service](#) manages public lands in national forests and grasslands. North Carolina falls within the Southern Region of the Forest Service ([Region 8](#)). There are four National Forests in North Carolina: [Croatan, Uwharrie, Nantahala and Pisgah](#). Each has its own Land and Resource Management Plan (LRMP), a document that provides direction for the future management of the forest and its resources.

### **6.2.2.3 Municipal Parks and Open Space**

The Statewide Comprehensive Outdoor Recreation Plan suggests a link between access to open space and the overall mental and physical health of nearby residents (NCDPR 2003). Many city and county parks in North Carolina have been developed with human recreation as the top priority, but opportunities also exist to improve habitat management and wildlife-related recreation and education on these public lands. An urban wildlife program can serve to maximize biodiversity within urban areas, build critical public support for conservation efforts, and assist in guiding development pressures to help ensure the conservation of species and habitats in presently rural areas. Technical guidance assistance is available from state and federal agency partners to help develop appropriate management options.

The Mecklenburg County Park and Recreation Department is a prime example of a parks system that has made natural resources management a priority by conserving habitat integrity and educating the public by offering guided hikes and programs about the environment. They can serve as a model for other parks and recreation programs that wish to better integrate natural resources management into traditional programming methods.

Recommendations for conservation and management of both private and public lands that will benefit fish and wildlife resources and their habitats and education and outreach opportunities

that will connect natural resource agencies and organizations to the broader conservation community are provided in the next section.

### **6.2.3 Education, Outreach, and Technical Guidance**

Effective conservation can only be an integral feature of human society when it is a priority for most of its citizens. As North Carolina's population centers become increasingly urban there appears to be a growing disconnect between people and the outdoors, nature, and wildlife, which can lead to misconceptions, distrust, and fear. Education, outreach, and recreation opportunities are important tools to engage citizens in conservation and improve understanding of our wildlife resources among the general public and conservation stakeholders.

Limited funding, personnel and resources are challenges when trying to meet education, outreach, and associated recreation needs, especially when there are more imminent needs associated with species and habitat protection. Some may view these types of activities as more expendable when there are limited budgets and manpower. There is a critical link to be made between education, outreach, and recreation initiatives and positive impacts on conservation problems.

In order to develop appropriate education and outreach efforts it is critical to understand the attitudes and needs of the state's residents regarding wildlife and natural community conservation. Human dimensions surveys should be used to collect information on attitudes toward wildlife and open space, conservation issues and management options, and steps they are willing to take or have their governments take on behalf of wildlife conservation. In light of the state's population growth and changing demographics, the perceived needs and desires of the public for wildlife education programs must be evaluated at regular intervals to ensure that needs are being met.

Education and outreach needs specific to particular species groups (see Chapter 3) or habitats are addressed within the appropriate natural community or river basin sections (see Chapter 4).

#### **6.2.3.1 Public Education**

Education, outreach, and recreation initiatives are components of successful wildlife conservation because they provide a way to connect natural resource agencies and organizations to citizens that comprise the broader conservation community. This community includes students and educators, public and private landowners, urban and rural residents, special interest and user groups (*e.g.*, birders, hikers, paddlers, sportsmen and women), as well as local governments, corporations, and other natural resource stakeholders. State fish and wildlife agencies have a mandate to manage shared public wildlife resources for this constituency.



Programs for students of all ages can provide opportunities for hands-on learning outside the classroom as well as connecting them to education programs through use of current technologies. These programs include

- Growing Up WILD, an early childhood program that builds on children's sense of wonder about nature and invites them to explore wildlife and their habitats, with an emphasis on promoting aquatic resource appreciation and stewardship. Through a wide range of activities and experiences, Growing Up WILD provides an early foundation for developing positive impressions about nature and lifelong social and academic skills. These 6-hour workshops are primarily oriented towards formal and non-formal educators who work with children ages 3-7. They include early childhood and classroom educators, home school teachers and park rangers.
- The Triangle Chapter of the Safari Club International and the NCWRC sponsor the Sensory Safari Exhibit, a mobile, kid-friendly exhibit that encourages conservation of our native wildlife, promotes hunter education, and enables students to see and touch some of the game and nongame species that are found in North Carolina.
- The NCWRC's mobile aquarium provides students with an opportunity to learn about different aquatic communities. The mobile aquarium features two 300-gallon tanks that display coldwater fish such as trout in one tank and warmwater fish such as bluegill in the other tank. The twin tanks are permanently mounted inside a trailer and four different artificial habitats have been made to provide a variety of natural-looking settings for different fish assemblages.
- Project WILD workshops are for adults interested in teaching young people about wildlife. Participants receive the Project WILD K-12 educator guide along with materials specifically about North Carolina wildlife. The educator guide contains more than 150 hands-on activities that focus on wildlife and natural resources. A similar program, Aquatic WILD, uses the format of Project WILD activities and professional training workshops but with an emphasis on aquatic wildlife and aquatic ecology. Both Project WILD and Aquatic WILD provide correlations to the North Carolina K-5 Science Essential Standards for education.
- Other student education programs include the CATCH (Caring for Aquatics Through Conservation Habits) workshop. CATCH provides a curriculum guide to explore ways to teach about aquatic environments through fish biology, outdoor ethics, water safety and fishing skills. Techniques and activities are geared for children ages 8 to 15. Other opportunities utilize technology by connecting classroom students with wildlife educators using distance learning videoconferencing technology.
- Flying WILD workshops provide activities to teach middle school students about birds, their migration, and what people can do to help birds and their habitats. The activities can be used to teach classroom lessons or to set up service-learning projects about birds and their habitats.

Women who are interested in connecting with the outdoors can take advantage of the Becoming an Outdoors-Woman (BOW) program. BOW is an international program that provides women age 18 and older opportunity to learn outdoor skills through hands-on experiences. In North Carolina, BOW workshops are usually sponsored through partnerships with wildlife clubs, are held in many locations across the state, and offer learning opportunities on a variety of outdoor skills, including fishing, hunter safety, target shooting, archery, canoeing, motorboat safety, outdoor cooking, tracking and map-and-compass navigation.

A goal of public education and outreach in urban and suburban areas is to increase awareness of and appreciation for wildlife-related issues in the urban landscape and to inspire people to take action towards protecting their local environment. Some citizens want to learn more about the impacts their homes and yards have on wildlife and how to create backyard oasis for species. These programs can increase awareness of and appreciation for local wildlife species and habitats and create a connection between urban publics and nature. Local connections can be emphasized by promoting to the audience an awareness of where they live in their watershed and how their actions affect the world around them.

Educating pet owners about the importance of keeping their domesticated animals on a leash, within a fenced yard, or in the case of house cats, keeping them inside to help minimize impacts to wildlife is an ongoing need. Dogs allowed to run loose are subject to conflicts and injury from interaction with wild animals. Cats are exotic predators and efficient killers that prey on wild animals. Even well-fed cats will kill small mammals, insects, birds, amphibians, and reptiles, some of which may be species of conservation concern. Exposure to rabies and distemper is a health threat to both dogs and cats when vaccinations are not kept up to date and the animals are allowed to roam freely outside. Support of feral cat colonies should be discouraged as the number of cats can significantly multiply and impact local wildlife populations.

Improved public education is critical to reducing human-induced threats and impacts to sensitive species and habitats. Humans have great influence and impact on to sensitive environments such as coastal beaches, dunes and estuarine habitats. Residential development in coastal areas can create impacts like beach lighting and beach management practices (e.g., fencing, dredging, beach renourishment) on beach nesting sea turtles and birds. Commercial and recreational activities such as boating and fishing (e.g., collisions, ghost line impacts, by-catch concerns) on coastal wildlife such as Diamondback Terrapins, sea turtles, marine mammals. Education about human impacts on other sensitive sites such as isolated wetlands, bogs, caves and mines, and rock outcrops will be critical for the continued protection of these sites.

Prescribed burning is used as a forest management tool to reduce fuels and the risk of wildfire, and for ecosystem restoration, oak regeneration, understory control, and wildlife conservation. The importance of continued use and reintroduction of prescribed fire as a habitat management tool is critical to several natural communities. Public attitudes about fire have been greatly influenced by decades of Smokey Bear's effective fire prevention messages that

emphasize the destructiveness of wildfire. Although the anti-wildfire message did not extend to prescribed burning, many people are unable to distinguish between “good” and “bad” fire (NCCES). Support for prescribed fire practices will require effective education and outreach to the communities and private landowners affected by this management practice.

### **6.2.3.2 Citizen Science Outreach**

Citizen science projects help to involve the public in a hands-on way and create a sense of ownership and accomplishment among participants. Continued expansion of citizen science projects involving water quality monitoring, watershed restoration, wildlife conservation, and cleanup efforts are important in North Carolina. These efforts do a great deal to connect citizens to natural resource and water quality conservation and understanding human impacts on these resources at the local level.

In the western portion of the state, the Hiwassee River Watershed Coalition sponsors volunteer water quality monitoring programs and supports local watershed restoration work that protects water quality. In the densely urbanized central Piedmont, the Lake Norman Wildlife Conservationists (a N.C. Wildlife Federation Teaming With Wildlife partner) actively works toward protection and enhancement of wildlife habitats in the Lake Norman area.

Other programs provide citizens with the opportunity to contribute to the base of scientific knowledge about wildlife. For example, the North Carolina Calling Amphibian Survey Program (CASP) is a volunteer-based monitoring program administered by the NCWRC. CASP coordinates with the North American Amphibian Monitoring Program (NAAMP), which maintains an online database administered by the United States Geological Survey (USGS). The CASP survey data will contribute to information on the distribution and relative abundance of frogs and toads in North Carolina over time. NC data will also be pooled with data from other states to consider regional and national trends in frog distribution and in changes in frog populations. Understanding these trends will provide us a better understanding of the status and health of our frog and toad populations, and will enable us to protect critical habitats for our frog and toad species.

Audubon NC sponsors an annual Christmas Bird Count (CBC) that engages tens of thousands of birders in three weeks of organized group spotting events. The goal of the CBC is to collect the most complete and accurate picture of bird populations across the world. This volunteer-driven citizen science event has been conducted for more than 100 years and is the most complete historic record of our bird populations over time. A less formal version of the CBC, the Great Backyard Bird Count (GBBC) is held each February while many birds are on their wintering grounds. Participants can count birds for as little as 15 minutes and recording species they observe in the international eBird database. The event began in 1998 as a way to collect data and display citizen science results in real time through digital reporting.

During spring and fall migration millions of birds pass through North Carolina, often flying at night. As they are attracted to the lights of tall buildings, birds like the Wood Thrush are at risk

of becoming fatigued and suffering window collisions. The Lights Out North Carolina initiative provides citizen science opportunities in Winston-Salem, Charlotte, and Raleigh that include monitoring for injured birds or working with local officials and building owners to turn out the lights during peak migration times.

### **6.2.3.3 Connecting with Wildlife**

Although the promotion of projects for outdoor enthusiasts, such as birding or canoe trails, may not directly result in species de-listing or reverse habitat loss trends, these types of efforts can create strong supporters for broader conservation goals. These initiatives are often the only opportunity for members of an urbanized area to make a personal connection with the natural environment.

Some species have adapted to coexist with humans and even prosper in their presence while others need additional assistance as their natural habitat is altered. Loss of natural habitats can result in wildlife adapting to use human structures, such as Chimney Swifts roosting in smokestacks and chimneys, bats roosting in house attics, Barn Owls nesting in sheds and barns, or Purple Martins using hanging gourds for nests. Local populations can be impacted as man-made structures are removed or wildlife viewed by residents as a nuisance are removed.

Conservation organizations such as the Chimney Swift Conservation Association and Bat Conservation International encourage construction of artificial roost habitats. Other activities to benefit wildlife species using man-made and urban structures include preserving old chimneys for chimney swifts; identifying buildings used by peregrine falcons for nesting and foraging and protecting these areas from disturbance; identifying, enhancing and protecting structures used for bat roosts; and promoting installation of bird boxes of various sizes and shapes for Eastern Bluebirds, American Kestrels, Wood Ducks, Purple Martins, Barn Owls, and other cavity nesters.

Wildlife conservation in urban areas necessarily relates to managing human/wildlife interactions. Wildlife disturbance by people can cause wildlife to abandon habitats and is more common in developed and developing areas.

Nuisance wildlife problems can occur when wildlife are attracted to human dwellings for food or shelter, when wildlife populations are enhanced by the presence of humans, and when wildlife is displaced by human development. Wildlife species that can be compatible with human development include some bats, foxes, Raccoons, Opossums, squirrels, deer, pigeons, European Starlings, House Sparrows, Canada Geese and Chimney Swifts, among others. Many wildlife damage problems can be addressed by changing the perceptions and expectations of homeowners with regards to living with wildlife.

Many human-wildlife conflicts can be addressed by changing the perceptions and expectations of homeowners with regards to living with wildlife. Though most nuisance wildlife issues may not relate directly to a conservation concern (e.g., a listed species or an endangered habitat), our efforts to solve nuisance wildlife problems are critical to improving the perception of urban

wildlife issues in general. The Commission has developed nuisance wildlife recommendations and guidelines on some issues (e.g., resident geese, Black Bear).

Nuisance guidelines developed by the U.S. Department of Agriculture (APHIS 1994) are another key source of information used by Commission outreach specialists for wildlife damage related inquiries. Certified damage control agent programs should be supported and periodic reevaluation of the methods used for the removal of sensitive or tracked species (such as bats and some snakes) may be necessary to ensure the most appropriate handling of these sensitive species.

Wild animals can be reservoirs or hosts for diseases that can be transmitted to humans and domestic animals, such as rabies, distemper, tuberculosis, and leprosy. When there is contact between humans, domestic animals, and wildlife there will be more risk for transmission of some zoonotic diseases (Bosch *et al.* 2013; Sharma *et al.* 2013; Schrenzel 2012; Calver *et al.* 2011; Loughry *et al.* 2009; Infectious Disease News 2008). Outdoor pets are at increased risk of contracting diseases from infected wildlife. Public service announcements, wildlife and hunter education programs, and coordination with local public health agencies are important avenues for sharing information about safety practices and local pet vaccination programs.

NCWRC, NCSU Cooperative Extension Service, the USDA Wildlife Services, and county and local wildlife control officers all play a role in responding to wildlife damage problems (e.g., crop depredation, flooding). Continued coordination and improved sharing of resources among these entities will make response efforts more effective.

### **6.2.3.4 Technical Guidance, Rules, and Regulations**

The availability of technical guidance can be a limiting factor, both in the amount of initial guidance available and in the ability to subsequently follow up on management efforts. There is a significant need for increased and targeted outreach and technical guidance to private landowners to help them understand the different types of assistance and management practices available and to encourage participation in conservation programs.

There is also need for more interagency cooperation to better serve the needs of landowners with multiple or varying objectives (e.g., for landowners wishing to manage their property for wildlife, wildlife biologists should be on hand to provide advice, in addition to foresters or agricultural extension agents). Protection measures that utilize existing regulatory frameworks to protect habitats and species should be incorporated where applicable.

Wildlife species that can adapt to human development (e.g., foxes, some bats, raccoons, opossums, squirrels, deer, Canada geese, chimney swifts, some snakes, and small rodents) can be the source of human-wildlife conflicts. NCWRC has developed wildlife recommendations and guidelines on avoiding and controlling nuisance issues.

Potential reevaluation of the methods used for the removal of sensitive or tracked species (such as bats and some snakes) may be necessary to ensure the most appropriate handling of these species. Nuisance guidelines developed by the U.S. Department of Agriculture (USDA) are another key source of information used by Commission outreach specialists for wildlife damage related inquiries (APHIS 1994).

Currently, North Carolina considers venomous reptiles, large constricting snakes, or crocodylians to be dangerous animals (G.S. 55 §14-416). Regulations require owners to have a written safety protocol and escape recovery plan that includes emergency contact information, identification of the local animal control office, and first aid procedures. Escapes are required to be reported to local law enforcement immediately. Specialized training is needed for law enforcement personnel, first responders, and animal handlers who may encounter dangerous or venomous animals as part of their work (*e.g.*, animals that have escaped, are part of personal property seizures, or have been abandoned by the owners). Resources to support and coordinate emergency medical services, such as distribution and type of anti-venom available, resources for exotic species identification, and facilities for temporary or long-term handling need to be identified and funded.

Illegal activities can range from hunting outside of season limits or taking a larger harvest than allowed by bag or creel limits; holding wild animals in captivity without permits; capturing wild animals without appropriate collection permits; harassing or harming protected species; or setting artificial lures or baits for animals and other unapproved harvest methods. Wildlife enforcement officials work with local law enforcement, federal and state agencies, wildlife biologists, and others to investigate and prosecute illegal activities. The NCWRC offers free [education programs](#) for hunters and anglers that cover ethics and responsibilities as well as conservation and wildlife management information.

#### **6.2.4 Partnerships and Cooperative Efforts**

Partnerships and cooperative efforts among natural resource agencies, organizations, academia, private industry, and landowners that focus on common goals and objectives are key to reducing redundant efforts. These partnerships provide the basis for programs and projects that implement species, habitat and ecosystem conservation and provide public recreation opportunities, preserve open space, protect water quality, and buffer military activities.

Sections 6.3 through 6.8 highlight federal and state agencies, organizations, and initiatives that are key partners for implementing the conservation goals of this Plan.

#### **6.2.6 Recommendations**

An abundance of education, outreach, and recreation programs already exist and efforts should involve the development and fostering of partnerships in order to incorporate targeted conservation topics into existing programs, and if need be, develop new targeted projects that can be implemented through cooperative efforts. Emphasis should be on local programs where

individuals have the opportunity to have personal experiences that may foster greater appreciation and concern for local conservation issues.

Substantial progress has been made towards meeting some of the program priorities identified in the 2005 Plan and those listed below (e.g., the Commission now has a wildlife nature center in each region of the state). Still, others have not been fully realized to-date. Where possible, priorities should be addressed within the context of other priorities identified within this Plan.

### **Wildlife Nature Centers**

- Continue support of Commission-owned wildlife nature centers in each physiographic region and support projects at existing centers.
- Develop materials and traveling displays for use across the state at schools, universities, science museums and aquariums to increase awareness of wildlife concerns.
- Expand delivery of wildlife-related programs and field trips to key audiences (e.g., schools, civic groups, watershed associations, planning boards).
- Establish demonstration areas for backyard wildlife habitat improvements and promote schoolyard habitat programs.
- Provide funding for regional education staff to conduct Project WILD training.

### **Wildlife Education Programs**

- Improve the Commission's capabilities to provide instructor training in Project Wild and CATCH and coordinate support for other state environmental education programs.
- Develop and improve guides for construction/development of outdoor classrooms.
- Develop demonstration projects for wildlife education programs.
- Develop citizen education programs about impacts from homes on wildlife, coexisting with wildlife, and having a wildlife-friendly landscape.
- Work with developers, local government staff, and elected officials on ways to minimize impacts (e.g., impervious surface effects on stormwater drainage).
- Develop programs and involve the public through volunteer and citizen science opportunities.
- Works towards better coordination among biologists and educators to develop effective education and outreach materials for endangered/rare species and implement Advanced Project WILD workshops that highlight high priority species, species groups, and habitats.
- Promote and expand cooperative projects between partners and other organizations with an aim to improve efficiency and effectiveness at reaching shared goals.

### **Wildlife Educational Materials**

- Develop and distribute wildlife educational materials to the public school systems.
- Develop public informational materials on wildlife species, management programs, and habitat conservation.
- Distribute education materials about reducing impacts to natural communities. Topics could include promoting the reduced use of fertilizers and herbicides/pesticides; washing vehicles away from waterways and storm drains to reduce phosphates entering

the water; the proper disposal of oils, antifreeze, and other household products as well as pet waste and yard waste; the removal of invasive exotic plants; and indoor cats.

- Incorporate education/outreach goals, priorities and ideas listed in existing conservation plans, such as North American Bat Conservation Partnership Strategic plan, The Bird Conservation Plan for North Carolina (a NC Partners in Flight Bird plan, Johns et al. 2005), and the Southeast United States Regional Waterbird Conservation Plan (Hunter et al. 2006).

### **Engaging the Public**

- Conduct human dimension surveys to better understand attitudes toward wildlife and use information to develop appropriate education and outreach programs and develop materials for the public.
- Promote the North Carolina Watchable Wildlife Viewing Program through development of highway map guides and informational materials for significant public sites.
- Develop guides, informational materials, and workshops on wildlife photography.
- Develop structures and stations for fish and wildlife viewing and photography.
- Encourage commercial guided trips through development of training programs and informational materials.
- Encourage commercial guided trips through development of wildlife training programs and informational materials.
- Use local media outlets to highlight conservation issues and success stories and make a local connection with the public.

### **Connecting Recreation and Wildlife**

- Develop and maintain access points (at piers, docks, etc.) to accommodate kayaks, canoes, and other paddle (non-motorized) boats access to aquatic systems.
- Develop and maintain marked canoe trails along major streams and rivers.
- Support and assist with maintenance to the Mountain to Sea Trails and the Rails to Trails systems as well as connections to local greenway systems.
- Develop and maintain hiking trails on state-owned game lands and provide interpretive materials to educate users about local wildlife and conservation needs.
- Develop and maintain hiking trails and viewing sites associated with state-maintained camp grounds, picnicking areas, and visitor centers.
- Develop wildlife-related displays and educational materials at state-owned campgrounds, picnicking areas, and visitor centers.
- Produce wildlife-related educational programs at state-owned campgrounds, picnicking areas, and visitor centers.
- Develop and maintain Coastal, Piedmont, and Mountain Birding Trails development projects that support and promote the North Carolina Bird Trail initiative ([www.ncbirdingtrail.org](http://www.ncbirdingtrail.org)).
- Assist with the organization, promotion, and operation of local Birding Festivals.
- Develop Birding Guides to North Carolina species and Birding Lists for significant public-owned properties.
- Continue to support programs such as Becoming and Outdoor Woman (BOW),



## Technical Guidance

- There is a significant need for increased and targeted outreach and technical guidance to private landowners to help them understand the different types of assistance and management practices available, to get participant sign-up, to provide initial and ongoing management guidance, and to encourage participation by other key landowners.
- Facilitate options for neighboring landowners to work together in order to conserve larger, contiguous tracts of land under multiple ownerships and thereby affect landscape-scale wildlife and habitat conservation.
- Coordination needs to continue to influence where dredged material is placed to be most beneficial/least detrimental to beach nesting birds, foraging shorebirds, and sea turtles.
- Increase the number and availability of private contractors to conduct burning on private and corporate lands.
- Expand technical guidance to promote site design techniques that minimize impacts and maximize benefits to wildlife and habitat (e.g., urban development projects, roads, wastewater treatment plants, storm water treatment sites, utility stream crossings).
- Ensure that Best Management Practices (BMPs) are robust enough to protect aquatic habitat in addition to water quality, demonstrate to landowners how such related efforts can be beneficial (to natural resources and to them as owners), and encourage adoption of BMPs by linking with eligibility in other landowner assistance programs and by promoting comprehensive natural resource planning.
- Highlight and support opportunities for ongoing land management and restoration efforts on protected lands by coordinating protection and management assistance programs, and stewardship funding.
- Develop and offer incentives for corporate landowners in order to affect positive on-the-ground impacts on the considerable corporate landholdings in the state.
- Devise programs or processes to facilitate the dissemination of information and guidance, as well as implementation of actual land management practices upon such lands to effectively maintain suitable habitat for species.
- Find ways to reduce the perceived conflicts and reach common ground on issues of development, ordinances, zoning regulations, etc. through progressive partnerships that focus on common goals and objectives.
- Coordination with regulatory agencies should be continued and expanded to encourage and enforce wetlands regulations and to enforce the Migratory Bird Treaty Act and the Endangered Species Act.
- Continue to work with key groups who interact with private landowners (e.g., NC Division of Forest Resources, Natural Resources Conservation Service, US Fish and Wildlife Service, Farm Service Agency, Soil and Water Conservation Districts, Cooperative Extension, and local land trusts) to increase awareness and interest programs to benefit species and habitats on private lands.

## 6.3 Federal Conservation Partners

### 6.3.1 [U.S. Fish and Wildlife Service \(USFWS\)](#)

The mission of the USFWS is working with others to conserve, protect, and enhance fish, wildlife, plants, and their habitats for the continuing benefit of the American people. In 2006, USFWS leadership endorsed [Strategic Habitat Conservation \(SHC\)](#) as the conservation approach the agency would use to achieve its mission in the 21st Century. The SHC approach is built on five main components (biological planning, conservation design, conservation delivery, outcome-based monitoring, and assumption driven research) that compel the USFWS to align expertise, capability and operations across programs in a unified effort to achieve mutually aspired biological outcomes.

The USFWS includes National Wildlife Refuges, National Fish Hatcheries, Law Enforcement, Ecological Services offices, and Migratory Birds offices. In North Carolina there are two [Ecological Services offices](#), located in Asheville and Raleigh which oversee listing and recovery of federally endangered and threatened species occurring in the state. They also provide fish and wildlife expertise to large-scale planning efforts in the areas of energy, transportation, and water and coastal development. Ecological Services offices host the Coastal Partners for Fish and Wildlife Programs which focus on habitat restoration. There are 10 wildlife refuges across the state, each with Comprehensive Conservation Plans.

[Landscape Conservation Cooperatives \(LCC\)](#) are public-private partnerships initiated by the USFWS that provide the expertise needed to support conservation planning, implementation, and evaluation at landscape scales. LCC's are generating the tools, methods, and data that managers need to carry out conservation using the SHC approach. They also promote collaboration among their members in defining shared conservation goals. The LCC's consider landscape-scale stressors, including climate change, habitat fragmentation, invasive species, and water scarcity as partners work to support landscapes capable of sustaining healthy populations of fish, wildlife, plants, and cultural resources.

The [South Atlantic LCC](#), which crosses six states, from southern Virginia to northern Florida covers the Piedmont and Coastal Plain of North Carolina and is headquartered in Raleigh, NC. The westernmost part of North Carolina is located within the [Appalachian LCC](#), which spans 15 states, from New York to Alabama and westward to central Tennessee, Kentucky, and parts of Indiana and Illinois.

The USFWS faces the greatest challenges to fish and wildlife conservation in its history; the Earth's climate is changing at an accelerating rate that has the potential to cause abrupt changes in ecosystems and contribute to widespread species extinctions. In response, the USFWS's Climate Change Strategic Plan was developed as a blueprint for action in a time of uncertainty. It calls for the agency and the larger conservation community to employ adaptation, mitigation, and engagement to conserve our nation's fish and wildlife resources in

the years to come. The [Southeast Climate Science Center](#) (SECSC) was established by the Department of the Interior in 2010 to address the needs of natural and cultural partners for climate science in the Southeastern United States. Hosted by North Carolina State University (NCSU), the SECSC is one of eight Climate Science Centers managed by the National Climate Change and Wildlife Science Center (NCCWSC), under the U.S. Geological Survey (USGS).

USFWS conservation priorities in the Southeast region are listed below. Information about various programs and resources that support these USFWS priorities are described in Appendix#.

- Threatened and Endangered Species: Achieving Recovery and Preventing Extinction
- National Wildlife Refuge System: Conserving our Lands and Resources
- Landscape Conservation: Working with Others
- Migratory Birds: Conservation and Management
- Aquatic Species: National Fish Habitat Initiative and Trust Species
- Connecting People with Nature: Ensuring the Future of Conservation

### **6.3.2 U.S. Forest Service (USFS)**

The USFS, an agency within the U.S. Department of Agriculture, manages public lands in national forests and grasslands. The USFS mission is to sustain the health, diversity and productivity of the Nation's forests and grasslands to meet the needs of present and future generations. There are nine geographical regions and North Carolina falls within USFS Southern Region 8.

The Croatan, Uwharrie, Nantahala and Pisgah National Forests provide 1.25 million acres of public lands from the mountains and the coast. Each has its own Land and Resource Management Plan (LRMP), a document that provides direction for the management of the forest and its resources over a 10 to 15 year planning period. The Croatan National Forest underwent a LRMP revision in 2003 and the Uwharrie LRMP was revised in 2012. The current Nantahala Pisgah LRMP was published in 1994 and is currently in process of revision.

Conservation priorities of the USFS in North Carolina are highlighted below and information about programs and resources that support these priorities are described in Appendix#.

- Protect drinking water and fish habitat
- Conserve land for future generations
- Manage land through collaborative planning
- Enhance fish and wildlife habitat
- Improve recreational opportunities and services
- Improve forest health and protect residents through use of prescribed fire

### **6.3.3 [National Park Service \(NPS\)](#)**

The National Park Service (NPS) is a bureau within the U.S .Department of the Interior. As of 2012, the NPS manages 12 sites in North Carolina: Appalachian National Scenic Trail, Blue Ridge Parkway, Cape Hatteras National Seashore, Cape Lookout National Seashore, Carl Sandburg Home National Historic Site, Fort Raleigh National Historic Site, Great Smoky Mountains National Park, Guilford Courthouse National Military Park, Moores Creek National Battlefield, Overmountain Victory National Historic Trail, Trail of Tears National Historic Trail and Wright Brothers National Memorial.

The mission of the National Park Service is to preserve unimpaired the natural and cultural resources and values of the national park system for the enjoyment, education, and inspiration of this and future generations. The National Park Service cooperates with partners to extend the benefits of natural and cultural resource conservation and outdoor recreation throughout this country and the world. Information about programs and resources that support the NPS mission are described in Appendix#.

### 6.3.4 [Natural Resources Conservation Service \(NRCS\)](#)

The Natural Resources Conservation Service (NRCS) is an agency within the U.S. Department of Agriculture. The NRCS provides assistance to land users for developing and implementing conservation plans on their lands. In order to meet this mission, NRCS offers a variety of [incentives-based programming](#) aimed at species and habitat conservation, including the Longleaf Pine Initiative and Farm Bill programs like the Wetlands Reserve Program, Wildlife Habitat Incentives Program, and Conservation Reserve Program, among others (NRCS 2013). [from 2005 WAP Ch.3]

The National Resources Inventory, a nationwide survey conducted annually by the NRCS, is the Federal Government's principal source of information on the status, condition, and trends of soil, water and related resources in the United States. NRCS conservation priorities in North Carolina are highlighted below and information about programs and resources that support these priorities are described in Appendix#.

- Provide leadership in a partnership effort to conserve, maintain, and improve our natural resources and environment.
- Provide conservation planning and technical consultation about natural resource management.
- Support conservation implementation through installation of conservation practices and systems that meet established technical standards and specifications.
- Conduct natural resource inventories and assessments by collecting, analyzing and providing natural resource data.
- Develop and distribute a wide array of technology pertaining to resource assessment, conservation planning, and conservation system installation and evaluation.
- Provide financial assistance to encourage the adoption of beneficial land-treatment practices that conserve and protect our nation's valuable natural resources.

### 6.3.5 [National Oceanic and Atmospheric Administration \(NOAA\) - Fisheries](#)

The National Oceanic and Atmospheric Administration (NOAA) Fisheries unit (formerly known as the National Marine Fisheries Service) is the federal agency responsible for the stewardship of the nation's living marine resources and their habitat. NOAA Fisheries is responsible for the management, conservation and protection of living marine resources within the United States' Exclusive Economic Zone (waters three to 200 miles offshore). North Carolina is part of the Southeast Region which operates a research lab in Beaufort.

NOAA Fisheries works to promote sustainable fisheries and to prevent lost economic potential associated with overfishing, declining species, and degraded habitats. NOAA Fisheries strives to balance competing public needs and interest in the use and enjoyment of our oceans' resources. Using the tools provided by the Magnuson-Stevens Act, NOAA Fisheries assesses and predicts the status of fish stocks, ensures compliance with fisheries regulations and works to reduce wasteful fishing practices. Under the Marine Mammal Protection Act and the Endangered Species Act, NOAA Fisheries recovers protected marine species (*e.g.*, whales, sea turtles) without unnecessarily impeding economic and recreational opportunities.

NOAA Fisheries research and conservation priorities in North Carolina are highlighted below and information about programs and resources that support these priorities are described in Appendix#.

- Collect and analyze data describing the individual and population biology of living marine resources, with emphasis on exploited fish species (*e.g.*, snappers and groupers), coral reefs (*e.g.*, fish spawning aggregations), and protected resources (*e.g.*, marine mammals and sea turtles).
- Conduct research to understand the structure and function of the southeast US continental shelf large marine ecosystem.
- Assess fish stocks, primarily in the Atlantic.
- Work to understand fisheries ecosystems, primarily in the Atlantic.
- Assess population and health of sea turtles and dolphins, primarily in the Atlantic.
- Conduct aging of reef fishes.
- Collect data and samples and conduct assessments with commercial menhaden fisheries and recreational headboat fisheries in the Atlantic and Gulf of Mexico.

### **6.3.6 U.S. Environmental Protection Agency (USEPA)**

North Carolina is part of [USEPA Region 4](#) which encompasses eight southeastern states and six native American tribes. The mission of USEPA is to protect human health and the environment and is accomplished through the following activities:

- Development and Enforcement of Regulations
- Awarding of Grants
- Study of Environmental Issues
- Sponsorship of Partners
- Teaching People About the Environment and
- Publishing of Information

The agency's strategic plan identifies seven priorities:

- Taking Action On Climate Change
- Improving Air Quality
- Assuring the Safety of Chemicals
- Cleaning Up Our Communities
- Protecting America's Waters
- Expanding the Conversation on Environmentalism and Working for Environmental Justice
- Building Strong State and Tribal Partnerships

USEPA Region 4 is committed to operating an effective [Environmental Management System \(EMS\)](#) as part of an integrated framework for sustainable environmental stewardship. An EMS is a continual cycle of planning, implementing, reviewing and improving the processes and actions that an organization undertakes to meet its operational and environmental goals. It is a set of processes and practices that enable an organization to reduce its environmental impacts. This includes non-regulated environmental impacts like energy use, carbon dioxide emissions, and purchase and use of products that have less impact on the environment.

With an EMS the organization's environmental impacts become the responsibility of all employees and managers. The EMS is integrated with EPA's mission and is accomplished through the setting targets for environmental stewardship, reducing or preventing pollution, and preserving environmental resources and enforcing environmental protection in conjunction with other governmental agencies. USEPA initiatives in North Carolina are accomplished through the actions identified above. Key programs and resources that support conservation priorities are described throughout this Wildlife Action Plan and are summarized in Appendix#.



### 6.3.7 [U.S. Geological Survey \(USGS\)](#)

As the sole science agency for the Department of the Interior, the USGS provides natural science expertise and shares earth and biological data holdings with partners and customers. They are the largest water, earth, and biological science and civilian mapping agency and are responsible for collecting, monitoring, analyzing, and providing scientific understanding about natural resource conditions, issues, and problems. The diversity of scientific expertise enables the USGS to carry out large-scale, multi-disciplinary investigations and provide impartial scientific information to resource managers, planners, and other customers. The mission of the USGS is

- to provide reliable scientific information to describe and understand the Earth;
- minimize loss of life and property from natural disasters;
- manage water, biological, energy, and mineral resources; and
- enhance and protect our quality of life.

This mission is accomplished through various types of programs, partnerships and cooperative agreements with other agencies and organizations. The [USGS Water Science Center](#) works cooperatively with other agencies and organizations to collect and interpret water-resource information in North Carolina. The [NC Cooperative Fish and Wildlife Research Unit](#) is jointly sponsored by the USGS, NCWRC, NC State University (NCSU), and the Wildlife Management Institute. The Cooperative Unit focuses on the identification, assessment, interpretation, and alleviation of the effects of current or potential environmental changes or perturbations on fish and wildlife resources. Key USGS programs and resources that support conservation priorities described throughout this Wildlife Action Plan are summarized in Appendix#.

### 6.3.8 [U.S. Army Corps of Engineers \(USACE\)](#) – [Wilmington District](#)

As the nation's environmental engineer, the USACE (or Corps) manages one of the largest federal environmental missions: restoring degraded ecosystems; constructing sustainable facilities; regulating waterways; managing natural resources; and cleaning up contaminated sites from past military activities. There are two main federal laws that task the Corps with the authority to regulate the nation's waterways: [Section 404 of the Clean Water Act](#) and [Section 10 of the Rivers and Harbors Act of 1899](#).

The [Wilmington District](#) is responsible for two deep water ports and over 300 miles of federal navigation projects along the North Carolina coast stretching from Norfolk, Virginia to Little River, South Carolina; coastal storm damage reduction; water management and multi-purpose reservoirs; Section 404 and Section 10 regulatory permit programs for waters and wetlands in North Carolina; and ecosystem restoration programs as well as other responsibilities.

The Wilmington District has [four field offices](#) and several [district lake and dam facility offices](#) located around the state. The USACE works in partnership with other federal and state agencies, non-governmental organizations and academic institutions to find innovative solutions to challenges such as sustainability, climate change, endangered species, environmental cleanup, ecosystem restoration and more.

The mission of the USACE is to deliver vital public and military engineering services; partnering in peace and war to strengthen our Nation's security, energize the economy and reduce risks from disasters. Environmental Operating Principles were developed to ensure that the Corps' missions include totally integrated sustainable environmental practices and provide corporate direction to ensure responsibility for sustainable use, stewardship, and restoration of natural resources across the Nation and, through the international reach of its support missions. The Environmental Operating Principles are:

- Foster sustainability as a way of life throughout the organization.
- Proactively consider environmental consequences of all Corps activities and act accordingly.
- Create mutually supporting economic and environmentally sustainable solutions.
- Continue to meet our corporate responsibility and accountability under the law for activities undertaken by the Corps, which may impact human and natural environments.
- Consider the environment in employing a risk management and systems approach throughout the life cycles of projects and programs.
- Leverage scientific, economic and social knowledge to understand the environmental context and effects of Corps actions in a collaborative manner.
- Employ an open, transparent process that respects views of individuals and groups interested in Corps activities.

Programs and resources in North Carolina that support conservation priorities described throughout this Wildlife Action Plan are summarized in Appendix#.

### 6.3.9 [Department of Defense \(DOD\)](#)

The Department of Defense's (DOD) [Natural Resources Conservation Compliance Program](#) (NR Program) supports the military's testing and training mission by protecting its biological resources. The NR Program provides policy, guidance, and oversight for management of natural resources on approximately 28 million acres nationwide of military land, air, and water resources owned or operated by DOD. North Carolina DoD facilities include:

- Marine Corps Installation East
  - Marine Corps Base Camp Lejeune
  - Marine Corps Air Station Cherry Point
  - Marine Corps Air Station New River
- Fort Bragg Army Base
  - Pope Army Airfield
  - Camp Mackall Army training facility
- Seymour Johnson Air Force Base
- Sunny Point Military Ocean Terminal
- Harvey Point Defense Testing Activity.

The NR Program's goal is to support the military's combat readiness mission by ensuring continued access to realistic habitat conditions, while simultaneously working to ensure the long-term sustainability of our nation's priceless natural heritage. The NR Program's primary responsibilities are to:

- Oversee development and implementation of natural resource-related policy, guidance, procedures, and metrics;
- Ensure Military Service compliance with policies, Executive Orders, and legislative obligations;
- Respond to Congressional inquiries;
- Manage natural resources allocation programs; and
- Coordinate with external stakeholders, including non-governmental organizations (NGOs), states, and other federal agencies.

The DOD's NR Program implements several initiatives and management strategies to conserve and protect federal listed species, provide climate change tools and workshops, address invasive species, and conserve and protect pollinators found on military installations. The North Carolina Sandhills Conservation Partnership and the Onslow Bight Conservation Forum (described in Section 6.8) support NR Program conservation initiatives. Key DOD programs and resources that support conservation priorities described throughout this Wildlife Action Plan are summarized in Appendix#.

## 6.4 State Conservation Partners

Since the 1800s, North Carolina has taken steps to protect the state's natural resources through sciences-based stewardship and management programs that address not only land and water quality issues but also agricultural and forestry functions. In addition to the N.C. Wildlife Resources Commission efforts, the mission of the [N.C. Department of Environment and Natural Resources](#) (NCDENR) is to protect North Carolina's environment and natural resources. This mission is accomplished through collaboration among agency partners and stakeholders across the state and through legislation enacted by the North Carolina General Assembly. Several divisions and organizational units within the NCDENR organization focus on management and protection of wildlife and natural habitats. Key programs for these units are highlighted in this section.

The [N.C. Department of Agriculture and Consumer Services](#) (NCDAS) divisions have responsibilities in regulatory and service areas covering agronomy; animal health; crop and livestock statistics; USDA commodity distribution; state farm operations; research station operations; nursery and plant pest eradication activities; agricultural environmental issues; soil and water conservation; forest management and protection; and many other related topics. The agency's mission is to provide services that promote and improve agriculture, agribusiness and forests; protect consumers and businesses; and conserve farmland and natural resources for the prosperity of all North Carolinians.

### 6.4.1 [N.C. Wildlife Resources Commission \(NCWRC\)](#)

The NCWRC (or Commission) has a much broader regulatory responsibility than just the recreational activities of hunting, trapping and fishing. General Statutes charge the Commission with stewardship of all wildlife resources (see Chapter 1). As a result, the Commission enforces other rules, many pertaining to nongame wildlife. Nongame animals are defined in the General Statutes as all wild animals except game and fur-bearing animals (see Glossary for definitions). NCWRC's mission is to conserve, protect, manage, restore and regulate the wildlife resources of the state.

Toward this mission, Commission biologists conduct a variety of management and conservation activities, ranging from surveys and inventories, to habitat management, to land acquisition. The Division of Inland Fisheries oversees the Commission's Aquatic Wildlife Diversity Program for aquatic nongame species. The Division of Wildlife Management oversees the Wildlife Diversity Program for terrestrial nongame species. A standing Nongame Wildlife Advisory Committee (NWAC) provides external support and assistance to the NCWRC's nongame activities.

The NCWRC [Habitat Conservation Program](#) works to protect, manage and conserve aquatic, wetland and upland habitats for the benefit of fish and wildlife populations through technical guidance. The program assesses impacts and provides recommendations to avoid or minimize

those impacts through permit and environmental document review; provides technical guidance regarding habitat conservation to governmental and private agencies and to individuals; and encourages adequate mitigation for losses of fish, wildlife, their habitats, and uses thereof resulting from land and water developments.

The [Wildlife Friendly Development Certification \(WFDC\)](#) was developed through collaboration between the NCWRC, NCWF, and the NC chapter of the American Society of Landscape Architects and was designed to recognize residential land developers who promote the conservation of wildlife habitat while using environmentally sound construction practices. The program benefits wildlife by protecting existing habitats onsite that provide food, water, cover and places to raise young, the four components of suitable wildlife habitat.

In 2011, science-based recommendations for conservation of priority wildlife habitats were developed and published in the guide [Conservation Recommendations for Priority Terrestrial Wildlife Species and Habitats in North Carolina](#). The recommendations were developed to assist local governments, developers, and other stakeholders in conserving and managing terrestrial wildlife habitats and species for future generations, particularly in North Carolina's urbanizing landscapes. The recommendations, if implemented, should improve the probability that these habitats will support most of the priority species associated with them. The priority habitats described in the document are wetland habitats, riparian and floodplain habitats, upland forests, early successional habitats, and rock outcrops, caves and mines.

The programs and resources that support conservation priorities are described throughout this Wildlife Action Plan and are summarized in Appendix#.

#### **6.4.2 N.C. Museum of Natural Sciences (NCMNS)**

The mission of the NCMNS is to enhance the public's understanding and appreciation of the environment in ways that emphasize the natural diversity of North Carolina and the southeastern United States and relate the region to the world as a whole.

In support of this mission, the NCMNS scientific staff maintains the state's extensive natural sciences Research Collections, conducts primary research in the natural sciences, collaborates on research projects with area universities, state and federal agencies and international organizations, and interprets natural history to the public through a variety of outreach initiatives and programs.

In addition to the paleontology and geology collections, zoological collections are maintained for terrestrial and aquatic invertebrates, crustaceans, fishes, amphibians, reptiles, birds, and mammals. These extensive Research Collections, and the data associated with them, are invaluable resources of information, are available to the larger scientific community for academic research, and often serve to inform policy makers on environmentally-related issues. The NCMNS offers online access to certain collections at their website

([collections.naturalsciences.org](http://collections.naturalsciences.org)). Key programs and resources that support conservation priorities are summarized in Appendix#.

### **6.4.3 N.C. Natural Heritage Program (NCNHP)**

North Carolina's Natural Heritage Program (NCNHP) was established in 1976, and is a unit of the Office of Land and Water Stewardship, within the Department of Environment and Natural Resources (NCDENR). Its mission is to provide the scientific knowledge and motivation for appropriate stewardship of the significant natural areas in North Carolina. The office is an integral part of the state's conservation efforts, and seeks to maintain a positive relationship with communities through partnerships with local, state, and federal agencies, industries, organizations, and private citizens.

The NCNHP inventories, catalogues and facilitates protection of the rare and most outstanding elements of the natural diversity of North Carolina. These elements of natural diversity include plants and animals which are so rare, or natural communities which are so significant, that they merit special consideration as land-use decisions are made.

The NCNHP follows [methodology](#) developed by The Nature Conservancy and shared by the [Natural Heritage Network](#) and [NatureServe](#). By consolidating information about hundreds of rare species and natural communities, the program is able to ensure that the public is able to get the information needed to weigh the ecological significance of various sites, and to evaluate the likelihood and nature of ecological impacts resulting from land-use activities. This information supports informed evaluations of the trade-offs associated with biological diversity and development projects.

Finally, NCNHP data can be used to help set priorities for the protection of North Carolina's most important natural areas. The NCNHP information database is easily reached online and can be used to produce reports about rare species, high quality natural communities, and areas managed for conservation. Written reports, including rare plant and animal lists, are also available from the NCNHP website ([www.ncnhp.org](http://www.ncnhp.org)). Key programs and resources that support conservation priorities are summarized in Appendix#.

### **6.4.4 N.C. Division of Marine Fisheries (NCDMF)**

The NCDMF is dedicated to ensuring sustainable marine and estuarine fisheries and habitats for the benefit and health of the people of North Carolina. NCDMF's jurisdiction encompasses all coastal waters and extends to 3 miles offshore. The NCDMF is comprised of nine sections that collectively carry out this mandate.

Agency policies are established by the 9-member [Marine Fisheries Commission \(MFC\)](#) and the Secretary of the NCDENR. North Carolina is a member of the [Atlantic States Marine Fisheries](#)

[Commission](#), the [Mid-Atlantic Fishery Management Council](#), and the [South Atlantic Fishery Management Council](#). Key components of the DMF mission include:

- Enforcing Marine Fisheries statutes and rules fairly and consistently,
- Ensuring healthy, sustainable marine and estuary fisheries and habitats through management decisions based on sound data and objective analyses, and
- Monitoring and evaluating coastal waters for the safe harvest of molluscan shellfish and recreational uses to safeguard the public health of shellfish consumers and recreational bathers.

The NC General Assembly charged DENR to develop, adopt, and implement plans and strategies to protect and restore fisheries habitats ([GS 143B-279.8](#)). The plans are to be drafted by the agencies responsible for managing fisheries, water quality, and coastal management, with DMF the lead agency for development of the plans. These strategies and supporting scientific background information are reported in the [Coastal Habitat Protection Plan \(CHPP\)](#), which is organized across six key estuarine and marine fisheries habitats. Each chapter includes a characterization of the habitat, its distribution, fish use, ecological benefits, status, trends, and threats, as well as management and research needs.

The CHPP is reviewed and approved by the CHPP Steering Committee, which consists of two members of the [Environmental Management Commission](#), [Coastal Resources Commission](#), and [Marine Fisheries Commission](#). After the CHPP Steering Committee approves of the plan, each associated full commission has the opportunity to review and approve. The CHPP Steering Committee also meets regularly to enhance communication and discussion of cross-cutting and emerging coastal habitat issues, review CHPP biennial implementation plans, and discuss progress on implementation actions. The plan was initially completed and approved in late 2004 and 2010, and will continue to be updated on five year cycles. The NCWRC voluntarily joined as a participating commission in 2006 due to common issues regarding migrating fish species that utilize both coastal and inland waters.

Key programs and resources that support conservation priorities are described throughout this Wildlife Action Plan and are summarized in Appendix#.

#### **6.4.5 N.C. Division of Coastal Management (NCDCM)**

The NCDCM works to protect, conserve and manage North Carolina's coastal resources through an integrated program of planning, permitting, education and research. North Carolina's coastal zone includes 20 coastal counties that in whole or in part are adjacent to, adjoining, intersected or bounded by the Atlantic Ocean or any coastal sound. The NCDCM carries out the state's Coastal Area Management Act (CAMA), the Dredge and Fill Law, and the federal Coastal Zone Management Act of 1972 in the 20 coastal counties using rules and policies established by the [Coastal Resources Commission \(CRC\)](#).

NCDCM is home to the [North Carolina Coastal Reserve \(NCCR\)](#) and National Estuarine Research Reserve System (NCNERR), a network of ten protected sites established for long-term research, education and stewardship. The NCCR and NCNERR together protect more than 42,000 acres of estuarine land and water, which provide essential habitat for wildlife, offer educational opportunities, and serve as living laboratories for scientists.

While NCDCM is part of NCDENR, it also receives oversight and part of its funding from the [Office of Ocean and Coastal Resource Management](#), part of NOAA. NOAA administers the [Federal Coastal and Estuarine Land Conservation Program](#) (CELCP) that offers coastal states cost sharing for land conservation efforts, with the funds provided through an annual competitive process among eligible states. The [NC Coastal and Estuarine Land Conservation Plan](#) provides an assessment of priority conservation needs and guidance for nominating and selecting land conservation projects. North Carolina received \$3 Million in federal CELCP funding to purchase 6,500 acres of land in Gates County, which has been added to the Chowan Swamp Game Land.

The NCDCM is responsible for several programs, including permitting and enforcement, [CAMA land-use planning](#), [public beach and waterfront access](#), [North Carolina Coastal Reserves](#), and [Clean Marinas and Pump-out grants program](#). NCDCM staff also collect and analyze data for oceanfront erosion rates and recently completed an inventory of the state's entire estuarine shoreline.

NCDCM is preparing a Living Shorelines Strategy to help advance alternatives to vertical erosion control structures, to help minimize erosion, improve water quality, and provide wildlife habitat. The [Coastal Nonpoint Pollution Control Program](#) seeks to improve coordination between state coastal zone managers and water quality experts to reduce polluted runoff in the coastal zone. These are just a few of the several programs designed to protect and conserve North Carolina's coastal resources. Programs and resources that support NCDMF conservation priorities are summarized in Appendix#.

#### **6.4.6 N.C. Division of Water Resources (NCDWR)**

In August 2013, the NCDENR Division of Water Quality (NCDWQ) merged programs with the NCDWR and Division of Energy, Mineral and Land Resources. The resulting NCDWR is the agency responsible for statewide regulatory programs in surface water and groundwater protection. NCDWR's mission is implemented through water quality monitoring programs, efficient permitting, responsible management, fair and effective enforcement and excellence in public service. The NCDWR accomplishes these goals by collaborating with other agencies to develop appropriate management strategies, assuring equitable distribution of waste assimilative capacity, evaluating the cumulative effects of pollution, and by improving public awareness and involvement.

The new integrated NCDWR planning group is responsible for producing an integrated basinwide water quality and water quantity planning, which is a non-regulatory, basin and watershed-based approach to identifying, quantifying, restoring and protecting North Carolina's



water resources. Basinwide water resource plans will be prepared for each of the [17 major river basins](#) and are proposed to be presented in a dynamic, online format. Implementation of the plan protection and restoration recommendations requires the coordinated efforts of many agencies, local governments and stakeholder groups in the state. These cooperative efforts help achieve the goals of basinwide planning, which are to:

- identify and quantify the state's water resources,
- evaluate the current, near term (20 years into the future) and long term (50 years into the future), basinwide water use needs,
- identify sites where ecological integrity for planning purposes may not be met,
- identify water quality problems and restore full use to impaired waters,
- identify and protect high value resource waters, and
- protect unimpaired waters while allowing for reasonable economic growth.

The NCDWR is also responsible for monitoring aquatic toxicology through support of the USEPA National Pollutant Discharge Elimination System (NPDES) program; evaluating water quality of streams and rivers using the fish and benthic macroinvertebrate communities as a measure of environmental condition in order to assign bioclassifications to surface waters; and collecting and analyzing biological, chemical, and physical data from a variety of surface waters using a statewide network of sampling sites. Key programs and resources that support conservation priorities are described and summarized in Appendix#.

#### **6.4.7 N.C. Ecosystem Enhancement Program (NCEEP)**

The NCEEP was created in 2003 out of a memorandum of agreement between the U.S. Army Corps of Engineers, NCDENR, and the NC Department of Transportation (NCDOT), effectively merging the NCDENR Wetlands Restoration Program with resources from the NCDOT Office of Natural Environment. In spring 2015 the agency was renamed N.C. Division of Mitigation Services but continues to operate as the NCEEP.

The mission of the NCEEP is to restore, enhance and protect the state's wetlands, streams and streamside buffers, with an aim to improve the state's compensatory mitigation process for unavoidable impacts to wetlands and streams. NCEEP will identify and implement projects within the context of a watershed approach based on multiple scales of planning, provide functional replacement based on watershed needs through stream, buffer and wetlands projects, and provide watershed planning and project implementation in advance of impacts.

The existing Watershed Restoration Plans, developed by the Wetlands Restoration Program in cooperation with, and on the same five-year planning cycle as the NCDWQ Basinwide Planning Program, are key to NCEEP efforts. Key programs and resources that support conservation priorities are described and summarized in Appendix#.

#### **6.4.8 North Carolina Aquariums**

The N.C. Aquariums were established in 1976 to promote an awareness, understanding, appreciation and conservation of the diverse natural and cultural resources of North Carolina's ocean, estuaries, rivers, streams and other aquatic environments. They incorporate conservation into daily activities and long-term programs. This also is integral to maintaining accreditation with the Association of Zoos and Aquariums. Collections conservation ensures the health of our captive population. North Carolina has three aquariums: Roanoke Island, Pine Knoll Shores, and Fort Fisher.

The aquarium setting provides a unique opportunity for scientific research aimed at sustaining and restoring native aquatic animals, plants and their habitats. Veterinary research is carried out in partnership with the North Carolina State University College of Veterinary Medicine, our partner in caring for Aquarium animals. Applied research projects are often done in coordination with research institutions. Key programs and resources that support conservation priorities are summarized in Appendix#.

#### **6.4.9 N. C. Zoological Park (Zoo)**

The N.C. Zoo is a 1,500-acre tract of land in the Uwharrie Mountains. Approximately 500 acres of this property have been developed into one of the largest "natural habitat" zoos in the United States. The Zoo's conservation mission includes initiatives and programs to improve the quality of our environment and the health of our State and participation in international efforts to protect animal habitats and help people understand the value of wild animals and wild places. The Zoo is active in a number of regional initiatives to protect plants and wildlife in the central piedmont, preserve the State's resources, and minimize negative impacts throughout the southeastern United States.

The Valerie H. Schindler Wildlife Rehabilitation Center at the Zoological Park was established for the care and husbandry of injured and orphaned native wildlife, until they are ready for release back into the wild, as well as caring for education animals housed at the park. Programs and resources that support conservation priorities are described and summarized in Appendix#.

#### **6.4.10 Office of Environmental Education and Public Affairs**

The Office of Environmental Education and Public Affairs (Environmental Education) was established in 1993 to balance NCDENR's regulatory functions with a commitment to environmental literacy and environmental education outreach. The mission of the Office of Environmental Education is to encourage, support and promote environmental education programs, facilities and resources in North Carolina for the purpose of improving the public's environmental literacy and stewardship of natural resources through planning, policy development, community involvement, innovative partnerships and collaboration.

The Environmental Education section works to increase environmental literacy and natural resource stewardship in North Carolina by encouraging, promoting and supporting environmental education programs, facilities and resources throughout the state. It serves as the clearinghouse for all of the environmental education resources in the state. The office also manages a nationally recognized professional development program that certifies educators in environmental education. The NC Environmental Educator Certification Program provides enrollees with outdoor teaching skills, science and nature content knowledge and environmental education methods.

Since 2005, the Office of Environmental Education has been a key partner in a 10-state consortium that has developed an interactive, web-based database that allows us to share resources and opportunities. This greatly increases the capacity for environmental education in North Carolina and allows sharing of grants, resources and job opportunities with the people of the state. Appendix# provides more information on Environmental Education Programs in the state.

#### **6.4.11 [N.C. Forest Service \(NCFS\)](#)**

The NCFS mission is to protect, manage and promote forest resources for the citizens of NC. The processes used to accomplish this mandate involve management of existing resources, development and creation of new and better forests, and protection of these valuable resources. The NCFS is directly involved with forest management assistance to private landowners, reforestation services, forest fire prevention and suppression, and insect and disease control programs.

The NCFS Forest Action Plan is a strategic plan that defines the goals and objectives that guide the agency's efforts in meeting its mission and is complementary to the WAP. The NCFS also is involved in the operation of tree seedling nurseries, long range forestry planning and technical development, water quality controls, urban forestry assistance, training and support to volunteer fire departments and forestry education. The primary emphasis in conducting the programs under these objectives is directed at the 664,000 forest landowners who collectively own nearly 70% of the state's over 16 million acres of privately owned forest land. Information about programs and resources that support these priorities are described in Appendix#.

#### **6.4.12 [Plant Conservation Program \(PCP\)](#)**

The mission of the N.C. Department of Agriculture and Consumer Services Plant Conservation Program (PCP) is to conserve the native plant species of North Carolina in their natural habitats, now and for future generations. To accomplish its mission, the PCP develops regulations, voluntary programs, and cooperative partnerships to help protect imperiled species and their habitats. PCP's responsibilities include maintaining the list of imperiled species and the development of conservation programs designed to permanently protect these species.

PCP employs a host of methods and procedures to perpetuate native plants and their ecosystems, including the acquisition and management of important plant sites and habitats. PCP works with various partners to identify the most important sites for protecting imperiled plant species and with local land trusts and landowners in order to protect these sites as Plant Conservation Preserves in perpetuity. The most significant funding source for these Preserves has been the Natural Heritage Trust Fund (now part of the Clean Water Management Trust Fund, see Section 6.1).

PCP's conservation goal is to ensure protection of the two best populations of each of the over 400 imperiled species within each of the state's 22 ecoregions in which they naturally occur. To meet this goal, the program has determined that there are 134 of the best imperiled plant locations (about 51,000 acres) in need of protection. An additional 120 locations (about 245,000 acres) are partially protected and/or lack appropriate conservation-oriented management.

The program has acquired fee title to over 13,000 acres across twenty-one preserves from the coast to the mountains. Acquisition activities accelerated after 1998 when the Plant Conservation Program acquired lands in the coastal plain that have become the Boiling Spring Lakes Preserve (Brunswick County) and the Ponderberry Bay Preserve (Sampson County). In the Piedmont, PCP has developed a complex of properties that protect imperiled glade and prairie species in the Eno Diabase and Hebron Road preserves. Properties in the mountains safeguard wetlands as well as other habitats such as balds, meadows, and glades.

Preserve stewardship is a crucial aspect of PCP's operations. Staff carefully prepare and implement management plans that focus on creating favorable conditions for rare plants. Restoration goals include reducing or removing competition and re-establishing beneficial disturbance regimes. Targeted activities such as invasive exotic plant removal, imperiled plant propagation, and prescribed burning maintain and expand imperiled plant species populations.

PCP's regulatory activities involve administering the State's ginseng (*Panax quinquefolius*) harvest monitoring system in order to comply with Federal and international mandates related to the trade of this species. This system requires ginseng dealer licenses and careful accounting and record keeping of ginseng harvest information. PCP annually produces a report for the USFWS that indicates harvest levels by county, number of roots per pound of ginseng, and number of pounds certified for export. There are approximately three dozen dealers that apply for licenses every season; they serve approximately 4,000 ginseng harvesters. Plant Protection Specialists in the western part of the state inspect and certify the ginseng that dealers intend to export. Annual harvest levels have ranged from 7,000 to 10,000 pounds in recent years.

Other regulatory activities involve permitting actions affecting the listed imperiled species and investigating violations of relevant portions of the Plant Protection and Conservation Act. In addition to laws specific to ginseng, there are rules and regulations protecting the listed imperiled plant species. PCP staff issues permits for a variety of matters involving imperiled

plants. Scholars, plant enthusiasts, as well as the NC Department of Transportation have worked with PCP to minimize impacts of activities on imperiled plants.

Information about programs and resources that support these priorities are described in Appendix#.

#### **6.4.13 Division of Soil & Water Conservation (S&WC)**

A seven-member Soil and Water Conservation(S&WC) Commission provides oversight, rules and policy for the state soil and water conservation programs. These programs are voluntary and emphasize a locally-led approach to improve and protect water quality and natural resources for a wide range of land uses. The S&WC mission is to foster voluntary, incentive-driven management of soil, water and related natural resources for the benefit of the environment, economy and all citizens. The Division provides programs, technical services and educational outreach promoting voluntary natural resource management and conservation on the private lands of the state through a non-regulatory, incentive-driven approach.

The S&WC Division cooperates with federal and local partners to administer a comprehensive statewide program to protect and conserve the state's soil and water resources. It is recognized as having one of the nation's top soil and water conservation programs for private lands. This effort is achieved through a conservation partnership comprised of the state division, local soil and water conservation districts and the NRCS, as well as private and nonprofit entities. Cost share programs offer best management practices targeted to meet specific program goals to address agricultural, rural and urban water resource issues. Information about programs and resources that support these priorities are described in Appendix#.

#### **6.4.14 Plant Industry Division, Apiculture Program**

The mission of the N.C. Department of Agriculture and Consumer Services Plant Industry Division is to ensure seed and fertilizer and other soil additives offered for sale in North Carolina meet prescribed standards and are truthfully labeled; to protect the state's agriculture and natural environment from introduced plant pests, including insects, diseases and noxious weeds; and to enhance and protect the state's endangered and threatened plants. To meet this mission the division regulates the movement of agricultural or related items capable of spreading harmful insects, diseases, and other pests.

The mission of the Apiary Program is to promote and protect the state's beekeeping industry. The Apiary Program provides disease and disorder inspections and fumigation services in an effort to control diseases and pests of the beekeeping industry. Additionally, the Apiary Program provides educational workshops to educate the state's beekeepers on the biology and treatment of mite and disease pests of honey bees and Africanized bees. The division works in partnership with the NCSU Apiculture Program to promote bee conservation by combating the spread of pathogens, mites, and other hive pests and to promote bee pollination services.

#### **6.4.15 [N.C. Department of Transportation \(NCDOT\)](#)**

The NCDOT's mission is to connect people and places in North Carolina safely and efficiently, with accountability and environmental sensitivity. To fulfill this mission NCDOT adopted an Environmental Stewardship Policy that calls for a safe and well-maintained transportation system that meets the needs of the traveling public and supports the development of sustainable, vibrant communities while striving to preserve and enhance the state's natural and cultural resources. The NCDOT has the responsibility to comply with all rules and regulations described in the Sedimentation Pollution Control Act and all requirements stipulated in the program delegation from the NCDENR.

The N.C. Board of Transportation, which has oversight of NCDOT, formed an [Environmental Planning and Policy Committee \(EPPC\)](#). NCDOT and the EPPC are working to integrate environmental stewardship into decision-making; engage the public and resource agencies early in the project development process; build trust and effective working relationships; develop mutual goals related to transportation and the environment with local, state and federal partners; use context sensitive design and maintenance strategies; and continually improve processes, among other initiatives.

It is the intent of the NCDOT to continually forge more effective and efficient working relationships through [partnerships](#) with agencies and organizations. NCDOT and its partners strive to serve as a national model for interagency partnerships for environmental stewardship and streamlining. Information about programs and resources that support these priorities are described in Appendix#.

### **6.5 Native American Indian Lands**

Native American Indian lands are not federal public lands or part of the public domain, and are not subject to federal public land laws. They were retained by Indian tribes or were set aside for tribal use pursuant to treaties, statutes, judicial decisions, executive orders or agreements. These lands are managed by the tribes in accordance with tribal goals and objectives, within the framework of applicable laws. Many locations have remained untouched by conventional land use practices and therefore are an island of high quality ecosystems, attracting many sensitive species (USFWS, 2013).

The Eastern Band of Cherokee Indians (EBCI) is the only Native American tribe in North Carolina that is currently recognized by the Federal government. The EBCI's primary lands are known as the Qualla Boundary and are located in western North Carolina. The Qualla Boundary is not a reservation, but rather a "land trust" supervised by the U.S. Bureau of Indian Affairs. The EBCI also owns, holds, or maintains additional lands in the vicinity, and as far away as 100 miles from the Qualla Boundary.

Wildlife population and habitat surveys are conducted in support of a comprehensive Tribal Wildlife Management Program on the Qualla Boundary. The goal is to enhance habitat for a variety of wildlife including migratory birds, Black Bear, Elk and the native Southern Appalachian Brook Trout. Management and restoration activities are implemented for species of federal concern and of cultural importance to the Cherokee on their lands. Wildlife species of federal concern that occur within the Qualla Boundary include Indiana and Grey Bats and the Carolina Northern Flying Squirrel. The goal of these activities is to protect rare species and to implement habitat improvements identified in recovery plans and avoid high priority habitat in tribal economic development planning.

Comprehensive planning and implementation efforts to prevent species of greatest conservation need and species of significant cultural importance from becoming endangered are documented in the Tribal Wildlife Action Plan.

## **6.6 Land Trusts and Private Conservation Organizations**

### **6.6.1 Audubon North Carolina**

The mission of the National Audubon Society's North Carolina state office is to conserve and restore natural ecosystems, focusing on birds, other wildlife, and their habitats for the benefit of humanity and North Carolina's biological diversity. The Important Bird Areas (IBA) Program is key to this mission. The IBA program operates under two objectives:

- to identify those places that are essential to sustaining the diversity and abundance of naturally occurring populations of birds in North Carolina and
- to protect or ensure the appropriate management of these sites for the long-term conservation of birds and their habitats.

Audubon North Carolina is a key partner for beach-nesting bird and colonial waterbird conservation efforts in the state. As of 2004, 92 sites have been approved as IBAs across the state. There are several regional Audubon Chapters across the state. For more information about their conservation efforts visit the website <http://nc.audubon.org>.

### **6.6.2 North Carolina Wildlife Federation (NCWF)**

The mission of the NCWF is to be the leading advocate for all North Carolina wildlife and its habitat. The goals of the NCWF are:

- to advocate the conservation and enhancement of all wildlife and its habitat,
- to advocate ethical and biologically sound hunting, fishing, and other outdoor activities,
- to advocate education, for children and adults, that increases public awareness of wildlife, its dependence on habitat, and the importance of both to human existence,
- in affiliation with member organizations, to communicate, cooperate and partner with the North Carolina General Assembly, state resource agencies, corporations, and other interested groups to advance the well-being of wildlife and its habitat, and
- in affiliation with the National Wildlife Federation, to support national and international issues of mutual interest.

NCWF was instrumental in bringing about the creation of the Wildlife Resources Commission in the mid-1940s and they continue to be a key advocate for wildlife and wildlife-related policy in North Carolina. Additional information is available from their website <http://www.ncwf.org>.

### **6.6.3 The Conservation Trust for North Carolina (CTNC)**

The CTNC was created to help protect North Carolina's land and water resources, both by direct action and by assisting private, local land trusts, other community groups, and private landowners. CTNC is the statewide land trust working with communities, landowners, local



land trusts, and other conservation organizations to protect North Carolina's natural and cultural resources. CTNC serves as the resource center for North Carolina's [24 local and regional land trusts](#). It acts as a "hub" for information exchange, coordination, public policy representation, and financial assistance. CTNC works cooperatively with land trusts across the state to help landowners protect natural resources through voluntary conservation methods. Visit their website to learn more <http://www.ctnc.org>.

#### **6.6.4 The Nature Conservancy (TNC)**

The Nature Conservancy's mission is to preserve the plants, animals and natural communities that represent the diversity of life on earth by protecting the lands and waters they need to survive. This mission is carried out through partnerships, alliances, and collaborations with a variety of state and federal agencies, land trusts, and conservation groups. North Carolina falls within three The Nature Conservancy- defined ecoregions (the Mid-Atlantic Coastal Plain, the Piedmont, and the Southern Blue Ridge), each with its own ecoregional plan, the purpose of which is to identify priority conservation areas within the ecoregion.

The Nature Conservancy has developed a strategic, science-based planning process, called [Conservation by Design](#), which is used to help identify the highest-priority places - landscapes and seascapes that, if conserved, promise to ensure biodiversity over the long term. Visit the TNC website for more information <http://www.nature.org/ourinitiatives/regions/northamerica/unitedstates/northcarolina>.

### **6.7 Local and Municipal Programs**

There are 100 counties in North Carolina and hundreds of municipal and local governments that range from large cities like Charlotte and Raleigh to small communities such as Banner Elk and Navassa. Local government programs can participate in [Open Space Funding Programs](#) funded through the PARTF and CWMTF programs (see Section 6.1.1).

Currently, 92 counties across North Carolina are involved in 14 local and regional open space planning efforts. Local and regional open space planning efforts provide invaluable new information to add to the statewide conservation plan. Data from each of these regional plans is incorporated into the Conservation Planning Tool (see Section 6.3.2.2) and Green Growth Toolbox programs (see Section 6.3.1).

Some local government programs have implemented their own riparian buffer and floodplain protection programs in compliance with National Flood Insurance Programs and as a means to protect nutrient sensitive waters. Other programs work with landowners, nonprofit agencies, public agencies and other stakeholders in the protection of important farmlands, natural resources, and waterways.

An example is the Charlotte-Mecklenburg County [Division of Nature Preserves and Natural Resources](#) which is responsible for the protection and conservation of Mecklenburg County's parks designated as Nature Preserves. Nature Preserves protect the county's biological resources and natural areas, while providing opportunities for environmental education, nature-based programs, and outdoor recreation.

Durham County's [Farmland Protection Program](#) represents a collaboration among Durham's Soil and Water Conservation District, Open Space and Real Estate Division, City-County Planning, the Farmland Protection Advisory Board, County Manager, and the Board of County Commissioners to protect farmland. This collaboration has succeeded in communicating with landowners on farmland preservation options and in leveraging significant state and federal funds to match local dollars for the purchase of agricultural conservation easements.

Another example of local conservation efforts is Orange County's [Lands Legacy Program](#). This program works with landowners, land trusts, and other conservation partners to leverage local funds and State and Federal dollars for the acquisition and protection of important natural and cultural resource lands in the county. Since 2000, the program has helped to protect over 3,000 acres that includes natural areas, prime farmlands, and watershed riparian buffer lands.

The Community Conservation Assistance Program (CCAP) (see Section 6.3.3.3) works at the county level with urban, suburban, and rural landowners interested in reducing their contributions to nonpoint source pollution. Both [Durham County CCAP](#) and [Rockingham County CCAP](#) provide assistance for installation of qualifying best management practices (*e.g.*, rain gardens, riparian buffers, stormwater wetlands, stream restoration, permeable pavement and other conservation measures).

## **6.8 Other Statewide Conservation Partners and Initiatives**

North Carolina is home to several esteemed university and research colleges that are important partners in accomplishing the conservation goals outlined in this Plan. Research projects often involve partnerships with universities and organizations located outside the state. Some of the notable partnerships and initiatives are outlined in the following sections.

### **6.8.1 [Albemarle-Pamlico National Estuary Partnership \(APNEP\)](#)**

The APNEP is a cooperative effort jointly sponsored by the NCDENR and the USEPA, and partnership with the Virginia Departments of Environmental Quality. The mission of the APNEP is to identify, protect, and restore the significant resources of the Albemarle-Pamlico estuarine system. The APNEP pursues this mission with guidance and support from its overarching Comprehensive Conservation and Management Plan (CCMP), advisory bodies and regional partners. The program area extends across most of the Albemarle-Pamlico watershed, including the Neuse, Tar-Pamlico, Roanoke, Chowan, lower Roanoke, and parts of the White Oak River basins.

In collaboration with partners the APNEP supports implementation of the CCMP, which has a ten-year planning horizon, through development and implementation of annual work plans. The APNEP also supports several important initiatives, including a brownwater rivers floodplain inventory conducted in cooperation with the NCNHP; the Defense Coastal and Estuarine Research Program conducted in cooperation with the DoD; peatland restoration projects with The Nature Conservancy and the North Carolina Coastal Federation; and the Submerged Aquatic Vegetation (SAV) partnership that operates under a Memorandum of Agreement between numerous federal and state agencies, universities, and conservation organizations. NCWRC and APNEP partner in a state-wide SAV signage program. Additional information about the APNEP is available from their website [www.apnep.org](http://www.apnep.org).

### **6.8.2 [Albemarle-Pamlico Conservation and Communities Collaborative \(AP3C\)](#)**

The AP3C was formed in 2007 through a Memorandum of Understanding among regional conservation groups and aims to develop approaches that integrate economic and ecological resilience for the lands, waters, and communities of the Albemarle-Pamlico region. Additional information about the AP3C is available from their website <http://portal.ncdenr.org/web/apnep/ap3c>.

### **6.8.3 [Appalachian Mountains Joint Venture \(AMJV\)](#)**

The AMJV is one of 18 habitat Joint Venture partnerships in the United States. It is comprised of state and federal government agencies, non-governmental organizations, universities, and industries that work together to prioritize and coordinate bird conservation activities using an adaptive management framework that builds upon the best available science. The AMJV is a

self-directed partnership governed by a management board representing its partners, with N.C. Wildlife Resources Commission having a seat on the Board.

The AMJV's mission is to restore and sustain viable populations of native birds and their habitats in the Appalachian Mountains. It does so by coordinating and assisting partners in prioritizing which species and habitats to focus on for conservation, working with researchers and resource managers to design and implement effective conservation projects for native bird species throughout their annual life cycles, and capitalizing on funding opportunities relevant to partnership priorities.

Their work in the Appalachian Region of western North Carolina focuses on enhancing and maintaining young forest habitat for Golden-winged Warbler and other young forest species, improving mature forest habitat for forest interior species such as Cerulean Warbler and Wood Thrush, and restoring high elevation spruce-fir forests. The AMJV has released "[Golden-winged Warbler Habitat Best Management Practices for Forestlands in Maryland and Pennsylvania](#)" by Drs. Jeff Larkin and Marja Bakermans at Indiana University of Pennsylvania.

Key partners to AMJV in North Carolina include N.C. Wildlife Resources Commission, U.S. Forest Service, U.S. Fish and Wildlife Service, Natural Resource Conservation Service, National Park Service, N.C. Audubon, National Wild Turkey Federation, and Southern Appalachian Highlands Conservancy. Additional information about the AMJV is available from their website <http://www.amjv.org>.

#### **6.8.4 [Atlantic Coast Joint Venture \(ACJV\)](#)**

The mission of the ACJV is to provide a forum for federal, state, regional, and local partners to coordinate and improve the effectiveness of bird conservation planning and implementation. The ACJV is one of 18 habitat Joint Venture partnerships in the United States and brings together partners focused on the conservation of habitat for native birds in the Atlantic Flyway, from Maine south to Puerto Rico.

The joint venture was originally formed as a regional partnership focused on the conservation of waterfowl and wetlands under the North American Waterfowl Management Plan (NAWMP) in 1988 and has since broadened its focus to the conservation of habitats for all birds consistent with major national and continental bird conservation plans under the framework of the North American Bird Conservation Initiative (NABCI, 1999).

Under the framework of NAWMP and NABCI, the ACJV plans and implements bird conservation in the Atlantic Flyway through these major initiatives and planning efforts:

- Waterfowl: North American Waterfowl Management Plan; Atlantic Coast Joint Venture Waterfowl Implementation Plan

- Waterbirds: Waterbird Conservation for the Americas; Southeast US Region Waterbird Conservation Plan; Northwestern Atlantic Marine Bird Conservation Cooperative; Integrated Waterbird Management and Monitoring Plan;
- Shorebirds: US Shorebird Conservation Plan; Northern Atlantic Regional Shorebird Plan; Western Hemisphere Shorebird Reserve Network; Atlantic Flyway Shorebird Business Strategy
- Landbirds: Partners In Flight Bird Conservation Plans
- NABCI Bird Conservation Plans (BCR Plans); South Atlantic Migratory Bird Initiative (eastern portion of BCR 27 – Southeastern Coastal Plain), New England/Mid-Atlantic Coast (BCR 30), Atlantic Northern Forest (BCR 14), Lower Great Lakes-St. Lawrence Plain(BCR 13), Piedmont (BCR 29, scheduled to be completed in 2013), Puerto Rico/U.S. Virgin Islands (BCR 69, scheduled to be completed in 2013, Peninsular Florida (BCR 31, planning to begin in 2013).\*
- Single Species Planning efforts: National Bobwhite Conservation Initiative, North American Grouse Management Strategy, Woodcock Management Plan, Atlantic Brant Management Plan

\*Note: BCR Plans synthesize information of all these planning efforts for each bird initiative on an ecoregional scale, integrating the planning and implementation vision for all of these species/initiatives into a single BCR plan. Additional information about the ACJV is available from their website <http://www.acjv.org>.

### **6.8.5 Blue Ridge Forever**

Blue Ridge Forever is a collective campaign led by 10 land conservation organizations to engage the public and raise financial resources to safeguard land and water in the Southern Blue Ridge for present and future generations. A region-wide conservation vision guides connection of protected lands on a landscape scale with attention to places containing important wildlife habitat, water quality, scenic value and cultural, economic, and agricultural significance. Additional information about Blue Ridge Forever is available from their website <http://www.blueridgeforever.info>.

### **6.8.6 Cape Fear Arch Conservation Collaborative (CFACC)**

The Cape Fear Arch is a region distinguished by unusual geology and the greatest biological diversity along the Atlantic Coast north of Florida. It is located between Cape Lookout in North Carolina and Cape Romain in South Carolina, and extends inland beyond Fayetteville to the Sandhills Region of the Carolinas. In North Carolina, the Cape Fear Arch includes the watersheds of the lower Cape Fear and the Waccamaw Rivers. The area is under great development pressure, which requires infrastructure that often eliminates habitat for important wildlife species.

The Cape Fear Arch Conservation Collaboration (CFACC) is a nonprofit partnership of organizations and individuals created in 2006 for the purpose of enhancing cooperation and communication regarding regional conservation issues within the CFA landscape. The participating organizations represent a broad spectrum of land managers and land conservation advocates with differing missions. All are dedicated to sustainable natural resource management, providing for human needs while retaining the natural heritage of the region.

A Conservation Plan was developed in 2009 that identifies, evaluates, and prioritizes an interconnected network of essential core ecosystems in the Cape Fear Arch region and identifies gaps in the existing network for protection and restoration priorities. The Cape Fear Arch Conservation Plan was published in 2009 and is a tool for informing planning at regional and local levels. Additional information about the CFACC is available from their website <http://capefeararch.org>.

### **6.8.7 Cape Fear River Partnership (CFRP)**

The Cape Fear River Partnership was formed in 2011 and its mission is to restore and demonstrate the value of robust, productive, and self-sustaining stocks of migratory fish in the Cape Fear River. The partnership includes key federal, state, local, academic, and other organizations in the region that are working together on a multi-year action plan to provide long-term, habitat-based solutions for the most pressing challenges for migratory fish. The Cape Fear River Basin Action Plan for Migratory Fish was published in 2013 and outlines problems related to the health of migratory fish stocks and recommends actions to restore fish passage and improve habitat and water quality to revitalize fish populations and improve overall condition of the river.

The partnership strives to measure achievement of their mission with the following targets: increased fish populations (as measured by catch-per-unit efforts, improved age structure, and other techniques); increased recreational fishing success for shad, striped bass, and river herring (as measured by creel surveys); and a reopened native striped bass and river herring harvest in the Cape Fear River. A first step toward achieving the mission was made through construction of a new fish passage structure at Lock and Dam #1 on the Cape Fear River near Wilmington. Additional information about the CFRP is available from their website <http://www.capefearriverwatch.org/about-us/the-cape-fear-river-partnership>.

### **6.8.8 Chatham Conservation Partnership (CCP)**

The mission of the CCP is to develop and implement strategies for a community conservation vision that builds awareness, protection and stewardship of Chatham County's natural resources. CCP is a partnership of government agencies, local land trusts, local conservation organizations, colleges, private businesses, and landowners who share the common interest of developing a sustainable county focused on the preservation of its natural resources and rural and agricultural heritage.

To achieve its goals, CCP provides a forum for public discourse on sustainable land use, serves as an educational resource on land conservation and management tools, facilitates collaborative efforts among members to achieve common conservation objectives, and promotes the role science plays in responsible sustainable land use. The CCP has created an innovative tool, the Comprehensive Conservation Plan, to help with land protection and development decisions in Chatham County. Additional information about the CCP is available from their website <http://chathamconservation.wikispaces.com>.

### **6.8.9 Eastern Brook Trout Joint Venture (EBTJV)**

This fish habitat partnership includes state fish and wildlife agencies, federal resource agencies, academic institutions and private sector conservation organizations that have adopted a formal management structure and signed a Memorandum of Understanding (MOU). The partnership works to conserve eastern brook trout and their habitats and has produced a range-wide population assessment of brook trout; completed extensive work that identifies key threats to brook trout and their habitats; and developed conservation strategies to protect, enhance and restore brook trout.

A conservation strategy was published in 2011 and is a goal-oriented, science-based, action plan that explicitly states EBTJV principal goals, presents guidance for decision-making, and provides methods for evaluating success. In addition there are 12 state-level conservation action plans that prioritize the specific strategies needed for brook trout conservation within each state. Additional information about the EBTJV is available from their website <http://easternbrooktrout.org>.

### **6.8.10 Eastern North Carolina/Southeastern Virginia (ENC/SEVA) Strategic Habitat Conservation Team**

The ENC/SEVA Strategic Habitat Conservation Team is a partnership of Department of the Interior (DOI) Agencies (USGS, USFWS, and NPS) working together and with other partners to promote strategic landscape-level conservation in the ENC/SEVA ecoregion. The mission is to collaboratively accomplish priority landscape-level conservation utilizing the [Strategic Habitat Conservation \(SHC\)](#) framework. The purpose of SHC is to coordinate and link actions that various programs and partners perform at individual sites, so that their combined effect may be capable of achieving these outcomes at the larger landscape, regional, or continental scales. In this way, conservation actions can help recover and sustain species' populations as part of whole communities and systems, together with their ecological functions and processes.

The planning vision is to establish a network of public and private lands and waters in the ENC/SEVA ecoregion that sustain resilient populations of priority fish, wildlife, and plants, and the habitats on which they depend, for the benefit and appreciation of current and future generations. This includes adaptively identifying conservation needs and priorities; mutually

establishing annual conservation goals and objectives; identifying challenges and opportunities for strategic habitat conservation implementation and developing remedies; establishing and fostering partnerships to accomplish conservation goals and objectives; and implementing strategies to accomplish them. Efforts include compiling data to establish baseline conditions for targets, integrating an assessment of climate change vulnerability, and developing appropriate monitoring plans and securing capacity to implement them collaboratively with partners.

#### **6.8.11 Greater Uwharrie Conservation Partnership (GUCP)**

The GUCP is a collaboration of diverse partners that works cooperatively to conserve wildlife, habitats, and associated natural resources in the Greater Uwharries region of the south-central Piedmont in North Carolina. Partner organizations are: NHP, NC Plant Conservation Program, NCWRC, NCMNS, NC Zoological Park, Piedmont Land Conservancy, USFS, NRCS, USFWS, Central Park NC, Environmental Defense Fund, The Land Trust for Central NC, and The Nature Conservancy.

Since its founding in 2006, the partnership has permanently conserved more than 6,500 acres and enhanced habitat on over 3,400 acres for high priority wildlife and rare plant habitat. Other work includes biological surveys on 230 sites leading to the discovery of a 1,000-acre significant natural heritage area in Anson County with the largest population in the world of river sedge, a rare plant. Partners have contacted over 200 private landowners in the region's most valuable natural areas, to offer technical guidance about conservation options and cost-share programs, resulting in cooperative working relationships with 64 of these landowners.

In 2013, the GUCP developed a conservation plan for the region that identifies priority species and natural communities for conservation and defines conservation strategies for the partnership to implement over the next 5 years. Additional information about the GUCP is available from their website <http://centralparknc.org/component/content/article/45/98-conservation.html>.

#### **6.8.12 NC Longleaf Coalition**

The mission of the North Carolina Longleaf Coalition is to promote the maintenance and restoration of North Carolina's longleaf pine ecosystem, including its cultural and economic values, by forming a collaborative network of diverse stakeholders to provide strategic leadership across the historic range while also supporting local restoration activities. The Coalition was formalized in 2010 and aims to provide the state/local level leadership called for in the regional plan.

Participants in the Coalition include multiple state agencies (NCFR, NCWRC, and NCNHP) and federal agencies (USFWS, USFS, NRCS and the NC Commander's Council representing multiple military services). The Coalition is rounded out by multiple nonprofits, consulting



foresters/landowners, academics and other longleaf proponents. The Coalition coordinates closely with on-the-ground restoration efforts including the North Carolina Sandhills Conservation Partnership, the Onslow Bight Conservation Forum and the Cape Fear Arch. Additional information is available from their website <http://nclongleaf.org>.

#### **6.8.13 NC Partners in Amphibian and Reptile Conservation (NCPARC)**

NCPARC is North Carolina's own chapter of Partners in Amphibian and Reptile Conservation which has the mission of conservation of amphibians and reptiles and their habitats. Members include academia, state and federal agencies, research facilities, nature education centers, land trusts, municipalities, zoos, veterinary fields, forest products industries, energy cooperatives, conservation organizations, herpetological societies, pet trade industries, museums, and even your own neighborhoods.

NCPARC believes that the successful conservation of amphibians and reptiles can only be accomplished by joining forces to combine the expertise and resources of a multitude of individuals and organizations. This effort includes technical working groups that facilitate herpetological conservation by addressing research, inventory and monitoring needs, policy, regulation and trade issues, and education and outreach objectives.

NCPARC is a unique conservation network because it includes conservation of all reptiles and amphibians; is focused on conserving the habitats required for survival; includes all individuals, organizations, and agencies that have an interest in reptile and amphibian conservation; and focuses not only on endangered and threatened species but also on keeping common native species common. Additional information is available from their website <http://www.ncparc.org/about/about.htm>.

#### **6.8.14 NC Partners in Flight (NCPIF)**

NCPIF is North Carolina's own chapter of Partners in Flight, a cooperative effort involving partnerships among federal, state and local government agencies, philanthropic foundations, professional organizations, conservation groups, industry, the academic community, and private individuals.

NCPIF is a statewide initiative that brings together government, private and public organizations and individuals in an effort to further migratory bird conservation through habitat protection, management, monitoring, professional training and education. NCPIF is also part of the Southeast PIF Work Group. Additional information is available from their website <http://ncpartnersinflight.org>.

#### **6.8.15 NC Prescribed Fire Council**

Fire is a natural part of North Carolina's ecosystem and the low intensity fire that historically occurred across the state was essential to maintaining some ecosystems. Today, prescribed burning is essential to the perpetuation, restoration, and management of many plant and animal communities.

The mission of the North Carolina Prescribed Fire Council is to foster cooperation among all parties in North Carolina with an interest or stake in prescribed fire. The goal is to optimize burning opportunities for the benefit of natural ecosystems and wildlife and to reduce the risk of damage from wildfires. This will be accomplished by encouraging the exchange of information, techniques and experiences among practitioners of prescribed fire in North Carolina. Another goal is to promote public understanding of the regional importance and benefits of prescribed fire. Goals and objectives are described in the Council's [2013-2018 Strategic Plan](#).

Council members represent federal and state agencies, organizations, corporations, institutions or private landowners with an interest in prescribed fire and whose goals are consistent with the Council's mission. The Council advocates for an increase expertise in prescribed fire by sharing technical and biological information; promotes safety, training, and research in the art and science of prescribed fire; reviews prescribed fire practices, regulations, and policies and suggest improvements; and promotes best management practices that minimize smoke and air quality impacts from prescribed fires. The Council is affiliated with the Coalition of Prescribed Fire Councils. Additional information is available from their website <http://ncprescribedfirecouncil.org>.

#### **6.8.16 North Carolina Sandhills Conservation Partnership (NCSCP)**

The NCSCP was created in 2000 with the mission to protect, enhance, and restore the unique Sandhills environment. The Partnership facilitates collaboration between various federal, state and nonprofit conservation groups for the purpose of conserving the vanishing longleaf pine ecosystem and recovering the endangered red-cockaded woodpecker in the North Carolina Sandhills. The NCSCP seeks input from over 18 stakeholder organizations and has developed a landscape-level strategic conservation plan for the Sandhills. In addition to traditional natural resource and land conservation organizations, the Partnership includes the U.S. Army, a key partner in the region.

Examples of successes that have been achieved as a result of the NCSCP include: over 20,000 acres protected through collaborative land conservation efforts and leveraging of funds; the development of GIS data layers identifying the lands and waterways most important to natural resource conservation and management; the expansion and sharing of resources to improve land management including prescribed burning and invasive plant control; the development of a strategic plan that includes threat assessments, implementation strategies, and monitoring; increased communication and collaboration between partners; the training of several local government land use planning staff in the use of conservation data; and the recovery of the NC

Sandhills population of the endangered Red-cockaded woodpecker (RCW) to levels identified in the national recovery plan.

In addition, results compiled through a 10-year review conducted in 2010 indicate that the NCSCP provides partners with invaluable opportunities to build their personal and professional networks, to bolster internal capacity and support for accomplishing conservation objectives, and to demonstrate the success of the collaborative approach to conservation. Additional information is available from their website <http://www.ncscp.org>.

#### **6.8.17 [Onslow Bight Conservation Forum](#)**

The Onslow Bight is a unique geographic landform located along the mid-coast region of North Carolina and includes all or portions of 13 coastal counties. The landscape stretches from the lower Northeast Cape Fear River to the Pamlico River and from offshore waters to approximately 40 miles inland. The Onslow Bight contains large federal and state managed areas including three Marine Corps installations, the Croatan National Forest, and the Holly Shelter and Angola Bay State Game Lands. The landscape contains rare and unusual animal and plant life such as the RCW, Venus flytrap, and gopher frog. The region includes barrier islands, marshes, riverine wetlands, pocosins, longleaf pine savannas and many other Coastal Plain and coastal habitats.

The Onslow Bight Conservation Forum facilitates collaborative partnership between organizations and individuals dedicated to conservation within the Onslow Bight landscape while helping to preserve mission-compatible land use adjacent to the military installations. The Forum fosters a strong collaborative relationship among regional military installations, federal, state, and local agencies, and a wide array of environmental groups.

The mission of the Onslow Bight Conservation Forum is to successfully allow open communication between the collaborating partners to achieve forum goals for the conservation, protection, and restoration of the Onslow Bight Landscape. Additional information is available on their website <http://ncobcf.org>.

#### **6.8.18 Piedmont Prairie Partnership**

The Piedmont Prairie Partnership is a group of natural resource professionals and landowners who joined forces to explore opportunities and techniques for the restoration and enhancement of native prairies throughout North Carolina. Piedmont Prairies, also known as grasslands, early successional habitat, savannas, or xeric hardpan forests contain a whole suite of native bird and rare plant species such as Schweinitz's sunflower and smooth coneflower which are both federally listed endangered species.

The Partnership implemented the Piedmont Prairie Restoration Program, which began with collaboration between Mecklenburg County, USFWS, NC Department of Transportation

(NCDOT), and University of North Carolina-Charlotte faculty. Since it was first organized in 1994 several Piedmont prairie restoration projects have been implemented, including Mecklenburg County's McDowell Nature Preserve prairie restoration (150 acres), Latta Plantation Nature Preserve prairie restoration site (40 acres), Gar Creek Nature Preserve (36 acres), and Shuffletown Prairie Nature Preserve (18 acres) and the City of Greensboro's Meadowlark Sanctuary Piedmont Prairie (23 acres) at Price Park.

#### **6.8.19 Robust Redhorse Conservation Committee (RRCC)**

The Robust Redhorse Conservation Committee (RRCC) was created in 1995 to improve the status of the Robust Redhorse throughout its former range. The RRCC is a cooperative, voluntary partnership formed under a Memorandum of Understanding (MOU) between state and federal resource agencies, private industry, and the conservation community. Members of the MOU are working collaboratively to conserve an imperiled species and its habitat in lieu of listing the species for protection under the Endangered Species Act. Current RRCC members include: Georgia Department of Natural Resources, NCWRC, South Carolina Department of Natural Resources, USFWS, USGS, USFS, Duke Energy, Georgia Power Company, South Carolina Electric and Gas Company, Georgia Wildlife Federation, and the South Carolina Aquarium.

The Robust Redhorse is a large, long-lived species that occurs in Atlantic Slope rivers from the Altamaha River drainage in Georgia to the Yadkin-Pee Dee River drainage in North and South Carolina. The RRCC is facilitating the recovery efforts and conservation measures by conducting research to answer scientific questions and address management needs including habitat use and movement, early life history, population dynamics, and genetics. Work has also focused on discovery of additional populations, supplemental stocking of existing populations, re-establishment of historical populations, and public education.

The RRCC's Conservation Strategy which establishes short- and long-term conservation goals and management actions was adopted in 1999 and revised in 2003. We are currently very close to meeting the goal of establishing or maintaining at least six self-sustaining populations distributed within a significant portion of its historic range. Wild populations exist in the Oconee River (Georgia), Savannah River (Georgia and South Carolina), and Pee Dee River (North and South Carolina). Successful stockings in the Broad, Ogeechee, and Ocmulgee rivers in Georgia and the Broad and Wateree rivers of South Carolina have re-established historical populations. Detailed information, reports, and publications on the Robust Redhorse are updated continuously and can be found at [www.robustredhorse.com](http://www.robustredhorse.com).

#### **6.8.20 Southeast Aquatic Resources Partnership (SARP)**

The SARP is a regional collaboration of natural resource and science agencies, conservation organizations and private interests developed to strengthen the management and conservation of aquatic resources in the southeastern United States. The mission is to work with partners to protect, conserve and restore aquatic resources including habitats throughout the Southeast

for the continuing benefit, use and enjoyment of the American people. This mission is achieved through the support and facilitation of on-the-ground and in-the-water science-based action to improve and protect aquatic habitats and resources. Efforts are focused on habitat assessments, restoration actions, monitoring and evaluation of some of the nation's most economically and socially significant aquatic habitats. Additional information is available from the SARP website <http://southeastaquatics.net>.

### **6.8.21 Upper Neuse River Basin Association (UNRBA)**

This association was formed in 1996 to provide a forum for cooperation on water quality protection and water resource planning and management within the 770-square-mile watershed. Seven (of the 8) municipalities, 6 counties, and local Soil and Water Conservation Districts in the watershed voluntarily formed the Association.

The mission of the UNRBA is to preserve the water quality of the Upper Neuse River Basin through innovative and cost-effective pollution reduction strategies, and to constitute a forum to cooperate on water supply issues within the basin by forming a coalition of units of local government, public and private agencies, and other interested and affected communities, organizations, businesses and individuals to secure and pool financial resources and expertise; collecting and analyzing information and data and developing, evaluating and implementing strategies to reduce, control and manage pollutant discharge; and providing accurate technical, management, regulatory and legal recommendations regarding the implementation of strategies and appropriate effluent limitations on discharges into the Upper Neuse River Basin. Visit the UNRBA website for more information <http://unrba.org>.

### **6.8.22 Upper Tar Collaboration**

Anchored by the [Tar River Land Conservancy](#), the Upper Tar Collaboration includes a multitude of corporate, agency, nonprofit, and private partners dedicated to preserving and managing riparian buffers and wetlands to help protect the incredible aquatic biodiversity that resides in the Upper Tar River Basin. This basin is nationally recognized as one of the most important watersheds along the east coast because it harbors fourteen Federal and State rare and endangered species, including the federally endangered Tar Spiny mussel and Dwarf Wedgemussel.

### **6.8.23 WakeNature Preserves Partnership**

The WakeNature Preserves Partnership brings together natural resource professionals from local governments, NC State University, state agencies, and nonprofit organizations to build capacity among Wake County's local governments to identify the most valuable natural resources areas they own and improve environmental stewardship of these areas.

The mission of the Partnership is to organize and provide resources to identify ecologically valuable, publicly owned open spaces within Wake County and to build capacity for appropriate management and long-term stewardship of those areas. WakeNature encourages a coordinated approach to classifying and managing the most ecologically valuable natural areas in Wake County, as well as better public education about our local natural heritage. More information is available from their website <http://wakenature.org>.

## 6.9 References

Abell, R. A., D. M. Olsen, E. Dinerstein, P. T. Hurley, J. T. Diggs, W. Erichbaum, S. Walters, W. Wettengel, T. Allnutt, C. J. Loucks, and P. Hedao. 2000. Freshwater ecoregions of North America. A conservation assessment. Island Press, Washington, D.C.

Angermeier, P. L. 1995. Ecological attributes of extinction-prone species: loss of freshwater fishes of Virginia. *Conservation Biology* 9:143-158.

Appalachian Landscape Conservation Cooperative (ALCC). Information available on the Internet <http://uppsala.zentraal.com/the-cooperative>.

Brown, M. J. 2004. Forest Statistics for North Carolina, 2002. Southern Research Station. US Department of Agriculture, Forest Service, Asheville, NC.

Etnier, D. A. 1997. Jeopardized southeastern freshwater fishes: a search for causes. Pages 87-104 *in* G. W. Benz and D. E. Collins, editors. Aquatic fauna in peril: the southeastern perspective. Southeast Aquatic Research Institute, Decatur, GA.

Frost, C. C. 1987. Historical overview of Atlantic white cedar in the Carolinas. Pages 257-264 *in* A. D. Laderman, editor. Atlantic white cedar wetlands. Westview Press, Boulder, CO.

Frost, C. C. 1993. Four centuries of changing landscape patterns in the longleaf pine ecosystem. Pages 17-43 *in* S. H. Hermann, editor. Proceedings of the Tall Timbers fire ecology conference, No. 18. Tall Timbers Research Station, Tallahassee, FL.

Hunter WC, Golder W, Melvin S, and Wheeler J. 2006 Southeast United States Regional Waterbird Conservation Plan. 131 pp. Available online (June 2015)  
<http://www.waterbirdconservation.org/pdfs/regional/seusplanfinal906.pdf>.

Johns M, Brooks M, Gerwin J, and O'Kane K. 2005. A bird conservation plan for North Carolina. North Carolina Partners in Flight. 23 pp. Available online (June 2015)  
[http://static1.1.sqspcdn.com/static/f/1319779/22228911/1363729075077/NCPIF\\_Bird\\_Conservation\\_Plan.pdf?token=Y6YGu34%2Bao44%2FnAp5zCcVAFkeijg%3D](http://static1.1.sqspcdn.com/static/f/1319779/22228911/1363729075077/NCPIF_Bird_Conservation_Plan.pdf?token=Y6YGu34%2Bao44%2FnAp5zCcVAFkeijg%3D).

Kushlan JA, Steinkamp MJ, Parsons KC, Capp J, Cruz MA, Coulter M, Davidson I, Dickson L, Edelson N, Elliot R, Erwin RM, Hatch S, Kress S, Milko R, Miller S, Mills K, Paul R, Phillips R, Saliva JE, Sydeman B, Trapp J, Wheeler J, and Wohl K. 2002. Waterbird Conservation for the Americas: the North American waterbird conservation plan, Version 1. Waterbird Conservation for the Americas, Washington, D.C. 78 pp. Available online (June 2015)  
<http://www.waterbirdconservation.org/nawcp.html>.

Land For Tomorrow. 2012. Securing North Carolina's Future. A Five-Year Plan for Investing in Our Land, Water and Quality of Life. 50 pp.

Master, L. L., S. R. Flack, and B. A. Stein, editors. 1998. Rivers of life: critical watersheds for protecting freshwater biodiversity. The Nature Conservancy, Arlington, VA.

Mitsch, W. J., and J. G. Gosselink. 1993. Wetlands, 2nd edition. John Wiley & Sons, New York.

[NCCES] North Carolina Cooperative Extension Service. Using fire to improve wildlife habitat. North Carolina State University. 16 pp.

[NCDWQ] North Carolina Division of Water Quality. 2000. Water quality citizen's guide. N.C. Department of Environment and Natural Resources, Division of Water Quality, Raleigh, NC.

[NCWRC] North Carolina Wildlife Resources Commission. 1999. North Carolina wildlife diversity plan. Division of Wildlife Management, N.C. Wildlife Resources Commission.

Noss, R. F., and R. L. Peters. 1995. Endangered ecosystems: a status report on America's vanishing habitat and wildlife. Defenders of Wildlife.

[NRCS] Natural Resources Conservation Service. 2007. National Resources Inventory 2007. U.S. Department of Agriculture, Washington, D.C. Available on the Internet <http://www.nrcs.usda.gov/wps/portal/nrcs/main/national/landuse/fppa>.

[NRCS] Natural Resources Conservation Service. 2013. Farmland Protection Policy Act. U.S. Department of Agriculture, Washington, D.C. Available on the Internet

Otto, B.K. Ransel, J. Todd, D. Lovass, H. Stutzman, and J. Bailey. 2002. Paving our way to water Shortages: How sprawl Aggravates the Effects of Drought. Washington DC: American Rivers, Natural Resources Defense Council and Smart Growth America. Available from: [www.smartgrowthamerica.org/research/paving-our-way-to-water-shortages](http://www.smartgrowthamerica.org/research/paving-our-way-to-water-shortages).

Salafsky, N., D. Salzer, J. Ervin, T. Boucher, and W. Ostlie. 2003 (DRAFT). Conventions for defining, naming, measuring, combining, and mapping threats in conservation. An initial proposal for a standard system. Foundations of Success, Bethesda, MD.

Smith, R. K., P. L. Freeman, J. V. Higgins, K. S. Wheaton, T. W. FitzHugh, K. J. Ernstrom, and A. A. Das. 2002. Priority areas for freshwater conservation action: a biodiversity assessment of the Southeastern United States. The Nature Conservancy.

[SALCC] South Atlantic Landscape Conservation Cooperative. Information available on the Internet <http://www.southatlanticlcc.org>.

[SAMAB] Southern Appalachian Man and the Biosphere . 1996. The Southern Appalachian Assessment aquatic technical report. Report 2 of 5. U.S. Department of Agriculture, Forest Service, Southern Region, Atlanta, GA.



[TNC] The Nature Conservancy. 2000. Conservation by design: a framework for mission success. The Nature Conservancy, Arlington, VA.

[TNC] The Nature Conservancy and NatureServe. 2001. Mid-Atlantic Coastal Plain Ecoregion Plan. The Nature Conservancy, Durham, NC.

[USCB] United States Census Bureau. 2000. 1990 to 1999 total population estimates. U.S. Census Bureau, Population Distribution Branch. <http://www.census.gov/population.html>

[USFWS] United States Fish & Wildlife Service. 2013. Endangered Species Program. Working with Tribes Overview. Available on the Internet May 1, 2013  
<http://www.fws.gov/endangered/what-we-do/tribes-overview.html>.

Walsh, S. J., N. M. Burkhead, and J. D. Williams. 1995. Southeastern freshwater fishes. Pages 144-147 *in* E. T. LaRoe, G. S. Farris, C. E. Puckett, P. D. Doran, and M. J. Mac, editors. Our living resources: a report to the Nation on the distribution, abundance, and health of U.S. plants, animals, and ecosystems. U.S. Department of Interior, National Biological Service, Washington, D.C.

Warren, M. L., P. L. Angermeier, B. M. Burr, and W. R. Haag. 1997. Decline of a diverse fish fauna: patterns of imperilment and protection in the southeastern United States. Pages 105-164 *in* G. W. Benz and D. E. Collins, editors. Aquatic fauna in peril: the southeastern perspective. Southeast Aquatic Research Institute, Decatur, GA.

Williams, J. D., M. L. Warren, K. S. Cummings, J. L. Harris, and R. J. Neves. 1993. Conservation status of the freshwater mussels of the United States and Canada. *Fisheries* 18:6-22.

## CHAPTER 7 MONITORING

---

*Required Element 5: Proposed plans for monitoring species (as identified in Required Element 1) and their habitats (as described in Required Element 2), for monitoring the effectiveness of the conservation actions proposed in Required Element 4, and for adapting these conservation actions to respond appropriately to new information or changing conditions.*

### 7.1 Introduction

Monitoring and evaluation are tools that provide measures of change over time in species populations, habitat status, or the effects of activities and allows for the interpretation of those measured changes. Monitoring conducted at multiple levels (e.g., species, guilds, natural communities) and across multiple scales (e.g., local, statewide, regional) is required to assess changes in populations and habitats over time. Monitoring is an especially important part of evaluating whether there is a response to applied conservation actions and is necessarily linked to management objectives.

Monitoring can be conducted for a specific species, for groups of species (guilds, assemblages), or for a particular activity or project. For instance,

- Species-specific monitoring is critical to assessing population status and trends over time. It is a critical component of any conservation program that allows an agency or organization to assess topics such as wildlife population trends, estimated population size, relative abundance, or shifts in distribution. Monitoring of individual species, when coordinated at the appropriate level, contributes to the conservation of species beyond local populations and at scales far beyond individual state boundaries.
- Monitoring actions at the species guild level (e.g., ephemeral pond amphibians, colonial waterbirds) are essential to tracking and assessing habitat-level impacts over time. Monitoring at this level allows us to assess habitat availability and condition over time and habitat use and measure the effectiveness of habitat-based management activities. Habitat and natural community monitoring is necessary to track landscape-level trends and to anticipate future needs as threats change.
- Monitoring of activities or project implementation is needed to measure success and advancement towards goals and allows us to adapt conservation actions to respond appropriately to new information or to changing conditions.

This chapter provides information about monitoring activities conducted by NCWRC and conservation partners. Many of these activities are accomplished through collaboration and cooperation amongst the agencies, organizations, and initiatives discussed in Chapter 6.

Section 7.2 provides information about species-specific and guild level monitoring activities while section 7.3 addresses habitat and natural community monitoring. A list of SGCN priority species and their habitat associations are provided in Appendix# and Appendix#, respectively.

### 7.1.2 Monitoring on Public Lands

In North Carolina, the largest acreage of publicly owned lands are controlled by state and federal agencies; however, there are smaller tracts owned by local municipalities and conservation organizations. Species and habitat monitoring is part of routine monitoring conducted on state and federal public lands. The NCWRC coordinates with other agencies and organizations to identify shared priorities and facilitate efficient monitoring and data synthesis.

The following agencies own and manage large tracts of land in the state and numerous monitoring activities are conducted on these lands. More information about their conservation and management programs can be found in Chapter 6.

<p><b>Department of Defense (DOD)</b></p> <p><a href="#">Integrated Natural Resource Management Plans</a> stipulate monitoring needs for each installation (DOD 2013).</p>	<ul style="list-style-type: none"> <li>• <a href="#">Camp Lejeune Marine Base</a></li> <li>• <a href="#">Cherry Point Marine Air Station</a></li> <li>• Fort Bragg Army Base</li> <li>• Seymour Johnson Air Force Base</li> <li>• Pope Air Force Base</li> </ul>
<p><b>U.S. Forest Service (USFS)</b></p> <p><a href="#">Land and Resource Management Plans</a> identify monitoring needs related to each forest’s Management Indicator Species and communities (as of 2014 these plans are being updated)</p>	<ul style="list-style-type: none"> <li>• <a href="#">Croatan National Forest</a></li> <li>• <a href="#">Uwharrie National Forest</a></li> <li>• <a href="#">Nantahala and Pisgah National Forests</a></li> </ul>

<p><b>U.S. Fish and Wildlife Service (USFWS)</b></p> <p><a href="#">Comprehensive National Wildlife Refuge (NWR) Plans</a> outline the programs and corresponding resource needs for managing each wildlife refuge over a 15 year period.</p>	<ul style="list-style-type: none"> <li>• <a href="#">Alligator River NWR</a> (2008)</li> <li>• <a href="#">Cedar Island NWR</a> (2006)</li> <li>• <a href="#">Currituck NWR</a> (2008)</li> <li>• <a href="#">Mackay Island NWR</a> (2005)</li> <li>• <a href="#">Mattamuskeet NWR</a> (2008)</li> <li>• <a href="#">Pea Island NWR</a> (2006)</li> <li>• <a href="#">Pee Dee NWR</a> (2008)</li> <li>• <a href="#">Pocosin Lakes NWR</a> (2008)</li> <li>• <a href="#">Roanoke River NWR</a> (2005)</li> <li>• <a href="#">Swanquarter NWR</a> (2008)</li> </ul>
---	---

### 7.1.2 Monitoring Coordination

Coordinated monitoring efforts within and among states is critical for achieving efficient and effective conservation. Local coordinated efforts have helped to sustain and strengthen monitoring programs on sea turtles, Bog Turtle, and colonial nesting waterbirds in North Carolina. The NCWRC participates in regional planning teams (e.g., SAMBI, PIF, RRCC) and cooperative agreements such as the North Carolina Colonial Waterbird Cooperative Agreement (with 12 state and federal agency and non-profit signatories). The conservation achieved through this participation demonstrates the success and importance of such collaborations. At a regional and national level, coordinated efforts such as the Breeding Bird Survey have contributed greatly to assessing long-term population trends among birds nationwide.

Collaborative monitoring efforts need to be expanded for wide-ranging species (e.g., pelagic seabirds, neotropical migratory birds). With collaborative monitoring efforts come the need for strong data standards and a centralized system for housing and managing data and analyzing results. Standardized protocols for monitoring programs are needed to ensure data collected is compatible with similar monitoring programs and can be integrated with regional, national, or international data sets.

Emerging technologies, research methods, and wildlife issues will require more genetics research and DNA analysis as a means to better understand disease, conduct forensic analysis, and improve taxonomic identification and classification. These new opportunities for generating datasets need protocols and methods that will minimize problems with sharing data (Taberlet and Luikart 1999, Bonin *et al.* 2004, Waits and Paetkau 2005, Lukacs and Burnham 2005; Schwartz *et al.* 2007). Participating in a clearinghouse could facilitate sharing data amongst partners.

Regional and national coordination is needed to evaluate the capacity of existing state-programs to combine and monitor populations across their range. One effort is the U.S. Geological Survey's [Status and Trends Program](#) which supports and provides collection and

analysis of biological data for local, regional, and national assessment of biological resources and the ecosystems that support them.

The efforts of the various North American Bird Conservation Initiative (NABCI) programs provide models on which to build coordinated monitoring efforts for other taxa. As noted in the 2005 WAP, recommendations from the following NABCI plans are incorporated into NCWRC monitoring programs. Through the monitoring infrastructures developed by the various programs (see examples noted below) our state-specific monitoring efforts for birds contribute to regional, national, and even international bird conservation efforts.

<p><a href="#">Atlantic Coast Joint Venture (ACJV)</a></p>	<ul style="list-style-type: none"> <li>• <a href="#">ACJV Waterfowl Implementation Plan</a> (2005)</li> <li>• <a href="#">National Bobwhite Conservation Initiative</a> (2011)</li> <li>• <a href="#">Implementing the American Woodcock Conservation Plan</a> (2010)</li> <li>• <a href="#">Atlantic Brant Management Plan</a> (2002)</li> <li>• <a href="#">Black Duck Joint Venture Strategic Plan</a> (2008-2013)</li> </ul>
<p><a href="#">North American Waterfowl Management Plan</a> (2012)</p>	<ul style="list-style-type: none"> <li>• <a href="#">Strategic Guide</a> (2004)</li> <li>• <a href="#">NAWMP Action Plan</a> (2012)</li> </ul>
<p><a href="#">South Atlantic Migratory Bird Initiative (SAMBI)</a> (Watson et al. 2005)</p>	<ul style="list-style-type: none"> <li>• Southeastern Coastal Plain <a href="#">Bird Conservation Region 27 Conservation Design</a></li> <li>• Piedmont <a href="#">Bird Conservation Region 29 Conservation Design</a></li> <li>• Pelagic Bird Conservation Plan (SAMBI 2004, DRAFT)</li> </ul>
<p><a href="#">U.S. Shorebird Conservation Plan</a> (Brown et al. 2001)</p>	<ul style="list-style-type: none"> <li>• <a href="#">Southeastern Coastal Plains-Caribbean Regional Shorebird Plan</a> (Hunter et al. 2002)</li> </ul>
<p><a href="#">North American Waterbird Conservation Plan</a> (Kushlan et al. 2002)</p>	<ul style="list-style-type: none"> <li>• <a href="#">Southeast United States Regional Waterbird Conservation Plan</a> (Hunter et al. 2006)</li> </ul>
<p><a href="#">PIF North American Landbird Conservation Plan</a> (Rich et al. 2001)</p>	<ul style="list-style-type: none"> <li>• Southern Blue Ridge (Hunter et al. 1999)</li> <li>• Piedmont (Cooper and Demarest 1999)</li> <li>• South Atlantic Coastal Plain (Hunter et al. 2001)</li> <li>• Bird Conservation Plan for North Carolina (Johns et al. 2005)</li> <li>• <a href="#">Partners In Flight Continental Priorities and Objectives Defined at the State and Bird Conservation Region Levels</a> (Rosenberg 2004)</li> </ul>

Department of Defense (DOD)	<ul style="list-style-type: none"> <li>• <a href="#">Coordinated Bird Monitoring Technical Recommendations for Military Lands</a> (2012)</li> <li>• <a href="#">Conserving Biodiversity on Military Lands</a> (2008)</li> <li>• Legacy Resource Management Program, <a href="#">Species at Risk on Department of Defense Installations in the Carolinas</a> (2010)</li> <li>• <a href="#">Monitoring Avian Winter Survival (MAWS) Program on four DoD Installations in Southeastern United States</a> (2005)</li> </ul>
-----------------------------	---

Technical guidance for inventory and monitoring of multiple species is available through the U.S. Forest Service (USFS 2006), which outlines how to monitor populations and habitats in one integrated design. When there are no standards or protocols they should be developed for species or habitats. Use reliable and reproducible techniques, evaluating new population-monitoring techniques as needed. Define population units relevant for conservation planning and research.

### 7.1.3 Indicators and Targets

The number of agencies and organizations tracking trends associated with particular habitat types or regions of the state can make coordination and statewide assessments difficult. There is variability in terms of what is actually monitored, the indicators and criteria that are measured, and ways of measuring those indicators. A key improvement needed is for the establishment of a statewide clearinghouse of information for assessing habitat status and environmental trends information across North Carolina.

The South Atlantic Landscape Conservation Cooperative (SALCC) worked collaboratively with numerous conservation agencies and organizations in developed natural resource indicators and targets based on ecological, practical, and social criteria (SALCC 2013). The ecological criteria focus on how well indicators capture key ecosystem elements and major landscape threats. The practical criteria focus on the ability to monitor and model the indicators based on current resources and efforts. The social criteria focus on how well the indicators resonate with a wide variety of audiences capable of changing the landscape.

Examples of common performance indicators and measurement targets include

- |                   |  |
|-------------------|--|
| Beaches and Dunes | Productivity of Loggerhead Sea Turtles |
|                   | Index of beach birds                   |
|                   | Miles of altered beach                 |

Forested Wetlands	Acres of forested wetlands Index of forests wetland birds Acres of natural habitat near isolated wetlands
Freshwater Aquatic	Percent of natural habitat near rivers and streams Percent of impervious cover Index of biotic integrity
Upland Hardwood Forests	Acres of biodiversity hotspots in natural condition Abundance of big trees Index of upland hardwood birds

## 7.2 Species Monitoring

In North Carolina, birds and sea turtles are the only vertebrate groups that receive established and standardized long-term monitoring efforts. This fact emphasizes the importance of continuing these monitoring efforts to further strengthen trend and population estimates, and the importance of establishing monitoring efforts across all other taxa groups, as baseline inventory and survey data allow.

Some populations are naturally dynamic because of life history strategies (*r*- versus *k*-selected species) while others may fluctuate on a generational, seasonal, or periodic basis depending on various environmental or biodiversity factors. Multiple strategies may be needed to understand the dynamics of a species' population size. Surveys, monitoring, and research to facilitate appropriate conservation actions must be conducted to determine vulnerability of priority species to specific threats and studies should provide recommendations for mitigation and restoration.

Priority aquatic species monitoring and surveys are conducted statewide and voucher specimens are collected for archive at the N.C. Museum of Natural Sciences to document occurrence. All of the data collected by NCWRC becomes part of an aquatic nongame database and is made available for public use through the North Carolina Natural Heritage Program.

The NCWRC coordinates a great deal of species status and population monitoring such as implementing the monitoring requirements of species recovery plans for ESA listed species and conducting assessments to document status trends following completion of baseline survey work. The NCWRC also manages a collection permit system to regulate collection of nongame fauna. The data from annual collection permit reports is reviewed for quality control and added to the aquatic database.

Monitoring is also a standard component of many other agency planning efforts such as the U.S. Forest Service Land and Resource Management Plans, Department of Defense Integrated

Natural Resource Management Plans (see Section 7.2.1). Future monitoring efforts need to build on and utilize these existing systems.

There are other monitoring efforts conducted in the state on smaller scales or at a level focused on specific wildlife needs and as part of research by universities and by private organizations and other special interest groups (especially for birds). As stipulated in recovery plans for state and federally-listed species, regular monitoring is coordinated through efforts among NCWRC, NCDENR, USFWS, NCDMF, and NOAA Fisheries. Many of these recovery plans are available for download from the internet (see Appendix # for a list of species recovery plans).

As bird monitoring efforts are by far the most advanced and established of any species group, the establishment of protocol for other species groups (e.g., small mammals, amphibians, reptiles) should be developed with strong consideration of the lessons learned through the various monitoring efforts of NABCI.

A list of important species-specific wildlife monitoring activities (Table 7.2.1); monitoring for species guilds and assemblages (Table 7.2.2); and activity and project specific monitoring programs (Table 7.2.3) is provided at the end of the chapter. These lists are comprehensive but are not a complete compendium of all monitoring activities conducted in the state. In some cases, there may be multiple lead agencies involved in a given monitoring effort depending on location (e.g., Red-Cockaded Woodpecker), but for simplicity all agencies and organizations involved with the monitoring effort are listed.

### **7.2.1 Amphibians and Reptiles**

[Monitoring protocols](#) for amphibians (especially wetland breeding anurans and salamanders) and reptiles (especially secretive snakes, priority turtle and terrapins) developed by Partners in Amphibian and Reptile Conservation (PARC) need to be applied statewide. The North Carolina Partners in Amphibian and Reptile Conservation (NC PARC) can serve as the umbrella program in North Carolina for monitoring activities and data sharing. Coordinated nesting and stranding monitoring of sea turtles is critical and collaboration with partners (NOAA-Fisheries, US Fish and Wildlife Service) must be continued.

Habitats that should be included in amphibian and reptile monitoring efforts are rock outcrops, early successional habitats, longleaf pine, dry coniferous woodlands, pocosin, wet pine savanna, floodplain forest, wetlands (including isolated wetlands, riparian corridors and bogs), maritime forest, and estuarine systems.

### **7.2.2 Aquatic Species**

Many aquatic species in North Carolina (especially crayfish and snail species) are lacking distribution, survey, and inventory data on which to build monitoring efforts. For these groups, established monitoring priorities may not be attainable. For those taxa and species with



adequate baseline data, there is strong need to improve long-term monitoring across species groups, habitats, and management actions.

Important partners (statewide) to engage in aquatic species and habitat monitoring include the NC Division of Water Quality, the NC Museum of Natural Sciences and the US Fish and Wildlife Service (basin-specific partners are identified within each basin section).

Three fundamental monitoring needs include:

1. Long-term monitoring to identify population trends of priority species.
2. Work with partners to establish appropriate protocol, schedule, and sites for long-term population monitoring.
3. Currently, the western region basins may provide the most opportunity to initiate monitoring for selected fish and mussel species.

Special purpose monitoring is needed to assess performance of specific conservation actions, including stream restoration projects, hydropower remediation, and species restoration projects.

Non-native species impacts need to be monitored, especially populations of potentially injurious non-native species and impacts on priority species, when specific non-native species are identified within the appropriate basins.

### **7.2.3 Birds**

Continue ongoing monitoring coordination and adhere to recommendations developed by national and region entities of NABCI, which includes Partners in Flight regional and state plans, Southeastern Migratory Bird Conservation Initiative, North American Waterbird Conservation Plan. Coordination with the Continental Bird Monitoring Workgroup of IAFWA to strengthen coordinating bird monitoring efforts is another priority.

Other strategies include

- Continue to participate in ongoing monitoring research that NC State University and the U.S. Geological Survey Patuxent Wildlife Research Center are conducting to evaluate monitoring protocols for standard point counts and Breeding Bird Survey (estimation of detectability).
- Expand current bird monitoring across the state, especially Monitoring Avian Productivity and Survivorship (MAPS) and migration banding stations, as training opportunities and technical assistance allow, to improve population status information for birds not adequately sampled under existing protocol (e.g., Breeding Bird Survey).

- Consider establishing ‘surrogate’ species where possible- species who may be representative of the habitat needs of a particular guild of species and are widespread enough to allow for population-level monitoring.
- Key species (or species groups) include: Swainson’s Warbler, Cerulean Warbler, Henslow’s Sparrow, Bachman’s Sparrow, other grassland specialists, Wayne’s Black-Throated Green Warbler, Painted Bunting, hawks, ground-nesters, cavity-nesters, owls.
- Key habitats include longleaf pine, floodplain forest, early successional habitats, high elevation forest, pocosin, nonalluvial wetlands, and maritime forest. Ideally, monitoring should continue to be expanded across all habitats in order to strengthen trend data for all species.
- Continue established shorebird and waterbird monitoring efforts along all coastal and estuarine habitats; expand monitoring of secretive marshbirds along estuarine, lake, and tidal swamp habitats using established protocol (Conway 2004).
- Continue monitoring for recovering species such as bald eagles and peregrine falcons in their key habitats.

#### **7.2.4 Mammals**

Standards and protocols for surveys and monitoring exist for some few mammals and should be used to improve data matching with regional datasets. Establish and monitor bat numbers and species composition using reliable, reproducible techniques (Keeley et al. 2003). Conservation recommendations for monitoring of Rafinesque’s Big-Eared Bat and Southeastern Myotis include protocols for short- and long-term monitoring (BCI and SBDN 2013).

The North American Bat Monitoring Program (NABat) is an international, multiagency program to monitor bats at local to rangewide scales that will provide reliable data to promote effective conservation decision making and the long-term viability of bat populations (Loeb et al. 2015). Bat monitoring efforts in North Carolina (and throughout the southeast) need to be coordinated and data shared through a unifying body (e.g., Southeastern Bat Diversity Network, U.S. Forest Service, or U.S. Geological Survey).

There is also a need for long-term survey and monitoring programs for all small mammals in North Carolina. Key habitats to focus monitoring efforts for small mammals are early successional habitats, dry coniferous woodlands, floodplain forest, and mesic and oak forests. For bats, key habitats for monitoring are caves, floodplain forest, mesic forest, and dry coniferous woodlands.

## 7.3 Habitat Monitoring

Given the varied habitat monitoring efforts ongoing across North Carolina, it is impossible to use a single trend to make a gross assessment of changes in habitat quality and quantity. A variety of indicators used in combination, however, could provide an indication of habitat and ecosystem conditions such as forest conversion rates, land development rates, wetland losses, percent impervious surface changes by watershed or river basin, and/or Impaired Waters listings.

Ongoing habitat monitoring conducted by NCWRC is largely associated with habitat restoration activities in order to gauge success in pre- vs. post- restoration treatments. Other efforts coincide with regular species monitoring (e.g., habitat monitoring is a component of biennial colonial waterbird monitoring). Habitat monitoring is a critical component of NCWRC projects such as

- Game lands management activities
- Watershed enhancement program activities
- Waterfowl management areas/impoundments
- Hydropower remediation/Federal Energy Regulatory Commission (FERC) relicensing efforts
- CURE program areas (areas that are being restored to quality early successional habitat)

The NCDPR has developed [guidelines for natural resource inventory and monitoring](#) on State Parks and provides an example of data collection, management, and reporting. The guidelines have been used for baseline inventories of park resources, long-term monitoring studies, and cooperative research agreements with the agency.

Land in North Carolina is primarily in private ownership which emphasizes the importance of refining and strengthening remote sensing techniques when direct access to lands may not be feasible. Satellite imagery, LIDAR and digital elevation models, and geo-spatial data analysis tools have become more accessible and digital resources for statewide, regional, and national coverage are generally available through numerous sources. High quality GIS data sets and imagery are available from the [NCDOT Business Partner Resources](#) internet web page.

### 7.3.1 Habitat Monitoring Programs

The NCNHP tracks Significant Natural Heritage Areas (SNHA) using a 'scorecard' analysis to monitor, as well as compare, the relative quality of these high quality habitats/ natural communities through time.

Coastal wetlands inventories and functional assessments as well as beach erosion rates are conducted by the NCDWM. Annual wetland and stream buffer losses and gains are tracked by NCDWR. Wetlands mitigation site monitoring is conducted by the NCEEP (a joint effort between

the NC Department of Transportation, the Army Corps of Engineers, and the NC Department of Environment and Natural Resources).

The USFS, [Southern Research Station's Forest Inventory and Analysis \(FIA\) Work Unit](#) conducts periodic forest surveys of North Carolina (and nationwide) to provide statistics for measuring changes and trends in the extent and condition of forest land, associated timber volumes, and rates of timber growth, mortality, and removals. North Carolina contains four forest survey regions, the Mountains, Piedmont, Northern Coastal Plain, and Southern Coastal Plain.

The most recent forest survey in the state compares 2007 data to 2002 data and highlights changes in forest land area, ownership, forest type, stand size, stand treatment, softwood volume, hardwood volume, growth, mortality, and removals. Recent changes in methods, plot design, and sampling intensity were made to increase national consistency between FIA Research Work Units. These changes complicate the comparison of historic data with recent surveys and make detection of genuine resource trends difficult, but will improve consistency in future analyses.

The NRCS's National Resources Inventory (NRI) program collects and disseminates information on a state, regional and national level about the status, condition, and trends of soil, water, and related resources in the United States, including land use, erosion, nonfederal and federal lands inventory, cropland use, prime farmland, and wetlands and deepwater habitats. The NRI was conducted every 5 years between 1977 and 1997, but since 1997 it has been conducted annually.

The N.C. Division of Water Resources (NCDWR) conducts extensive Index of Biotic Integrity (IBI) monitoring for their basin-wide planning efforts, including lake assessments, phytoplankton monitoring, physical and chemical water quality monitoring, and aquatic toxicity monitoring (as well as fish and benthic macro-invertebrate monitoring). The NCDWR also designates and maintains a list of impaired waters [305(b) and 303(d) Reports] and tracks percent impervious surfaces by basin.

NOAA Fisheries conducts submerged aquatic vegetation (SAV) mapping and monitoring in coordination with the USEPA and the NCDWR (former NCDWQ). According to the Coastal Habitat Protection Plan, however, no quantified trends analysis is available for the state as currently there is only one complete SAV mapping dataset (1983-1991) (Street et al. 2004).

Gap Analysis Project (GAP) land cover data provides a potential source with which to assess land cover trends over time. Regional GAP efforts across the southeast ([www.segap.org](http://www.segap.org)) do present potential opportunities for land cover change detection analyses in the future.

NatureServe provides a national assessment of ecological landscape condition to model the effects of landscape fragmentation on biodiversity. The [NatureServe Landscape Condition Modeling](#) tool produces a remote assessment index of ecological condition using available

spatial data and user applied knowledge and assumptions about stressors and relative ecological condition for sites of interest.

[Data Basin](#) is a science-based mapping and analysis platform that provides a collaborative information for sharing and analyzing data and information. An example for North Carolina is the [SARP Riparian Assessment](#) (2013) data set which assesses the current condition of riparian habitat within a 30 meter buffers along streams and rivers throughout the SARP region and provides a baseline against which to measure future progress toward achieving riparian habitat conservation/restoration goals. Another example is the series of [SLAMM Sea Level Rise Model](#) datasets that illustrate potential changes in marsh and coastal environments due to longterm sea level rise. Data Basin is also a resource for indicator species models being developed by the SALCC.

[LANDFIRE](#) is a program that provides over 20 national geo-spatial data sets for vegetation type and cover, fuel loads, and land disturbance. Vegetation data products uses the ecological classification system developed by NatureServe and descriptions for species, distribution, and classification information are available.

Monitoring needs of particular habitats were detailed throughout individual sections of Chapter 4 (Habitats).

#### **7.4.2 Estuarine and Marine Habitats Monitoring**

Strategies for monitoring various community types include expanding monitoring efforts on public lands and initiating monitoring protocols on key private lands (especially industrial forest land) and collaborating with key partners (e.g., USFS, DOD, USFWS) and private timber companies.

The [Coastal Habitat Protection Plan](#) (Deaton et al. 2010) includes a broad recommendation to coordinate and enhance water quality, physical habitat, and fisheries resource monitoring from headwaters to the nearshore ocean (key partners include NCDMF, NCDWR, NCDCM, NCWRC).

Recommendations in the CHPP call for a site-specific, compound specific monitoring program to assess potential impacts of endocrine disrupting chemicals (EDCs) in North Carolina's estuaries. Estuarine monitoring of the concentration and prevalence of priority chemicals of concern with possible focus on the Neuse River system and research on the effects of EDCs on fishery species, particularly blue crab, oysters, and fish should be a priority.

Analysis and monitoring of long-term trends in estuarine salinity and temperature is needed to evaluate the impact of sea level rise and climate change on fishery resources in North Carolina. It is also important to quantify the episodic and chronic effects of trawling on nursery functions in different estuarine settings. The CHPP also identifies a number of key monitoring needs across specific coastal fisheries habitats.

### Water column

- Stream flow monitoring and research are needed to assess the impact of water withdrawals on water column habitat and fish populations in affected river basins.
- Coastal research and monitoring needs to continue to improve our understanding of the processes of hypoxia and anoxia and the effect on fish populations.
- More detailed monitoring is needed to assess the extent oceanfront septic systems are causing degradation to nearshore coastal waters.
- Basic water quality parameters (flow, temperature, pH, and DO) should be identified for wastewater permit applicants to monitor. If the data indicate the presence of pollutants in the discharge water, toxic chemical monitoring and toxicity testing should be required. Nutrients and ammonia should be monitored if a mass balance approach indicates excess nutrients. Biological monitoring of the macrobenthic community should be required on facilities discharging more than 0.5 million gallons per day.
- Until treatment of ballast water is required and implemented, monitoring of port waters for algal blooms and exotic species is recommended to minimize risks of introduction elsewhere.

### Submerged aquatic vegetation (SAV)

- Since some SAV is present in the shallow portions of the Neuse and portions of the White Oak river basins, and water quality data indicate some level of eutrophication exists, nutrient levels may be limiting survival or expansion of SAV in these areas. These areas should be a high priority for monitoring of SAV and water clarity.
- Submerged grasses need to be monitored on a regular basis to assess the status of wasting disease and its association with human-induced stresses.
- Evaluate whether current sampling locations and methods are sufficient in estuarine waters to monitor the suitability of water quality conditions for SAV survival and growth.
- Where SAV restoration and enhancement projects have been implemented, verify recovery and determine if there is a spatial pattern of that recovery. If there is a pattern, special monitoring and protection should be afforded those core areas from which SAV begins its recolonization.

### Wetlands

- Additional monitoring is needed to better assess impacts where extensive areas of wetlands were drained.
- Given a limited time to monitor for restoration success, criteria should focus on identifying trajectories of functional development that include wetland soil development.
- A study should be conducted to quantify the cumulative impact of shoreline hardening on wetland vegetation and habitat-mediated predator-prey interactions in North Carolina estuarine waters.

### Soft bottom

- More information is needed to understand the consequences on the estuarine food web and to what extent anoxia is impacting the soft bottom community.
- Adequate monitoring of the effects of beach nourishment on the soft bottom community and associated surf fish populations is increasingly important as the number of beach nourishment projects increase and should be required for all large-scale or long-term nourishment projects.
- Long-term monitoring is required, in combination with management actions that reduce discharge concentrations, to determine effectiveness and future management needs.

### Hard bottom

- Monitoring of hard bottom is needed to assess the level of impact from trawling activity, particularly shrimp trawls in the southern portion of the coast.
- Monitoring of hard bottom should be initiated and coordinated with UNC-Wilmington or other ocean water quality monitoring programs to determine the effects of estuarine water quality, particularly nutrient and sediment loading, on hard bottom.

Currently, at the state, region, and national levels, there are numerous projects underway involving research or guideline development to improve monitoring efforts and facilitate better standards. Recommendations or analyses eventually produced through these efforts should be considered in future monitoring program improvements.

**Table 7.1 Species-Specific Monitoring Efforts**

Species (see Appendix# for List of Scientific Names)	Collaborators (see Appendix# for a list of acronyms)	Frequency (Annual unless otherwise noted)
<b>AMPHIBIANS</b>		
Green Salamander	NCWRC, USFS, USFWS, Universities, Volunteers	Periodic
Carolina Gopher Frog	NCMNS, NCWRC, NCDPR, NCNHP, USFWS, SCDNR, SREL, TNC	
<b>BIRDS</b>		
American Oystercatcher (Breeding)	NCWRC, NCDPR, NPS, USFWS, NC Audubon Society	Every 2-3 years
Bald Eagle	NCWRC, NCDPR, NCNHP, USACE, USFWS, DOD Installations (USMC), Timber Companies	
Bob-White Quail	NCWRC	
Cerulean Warbler	USFWS, Volunteers	
Golden-Winged Warbler	Audubon NC, NCWRC	
Grouse (drumming counts)	NCWRC, USFS	
Peregrine Falcon	NCWRC, NCDPR, USFS, Volunteers	
Piping Plover (Breeding)	NCWRC, NCDPR, NPS, USFWS, NC Audubon Society	
Red-Cockaded Woodpecker	NCWRC, NCFS, NCDPR, USFS, USFWS, DOD Installations (Army, USMC), Sandhills Ecological Institute, TNC, Private Consultants	
Tundra Swans	NCWRC	
Turkey (summer broods)	NCWRC, NCFS, USFS, USFWS, Volunteers	
Turkey (drumming counts)	NCWRC, USFS	
Wilson's Plover (Breeding)	NCWRC, NCDPR, NPS, USFWS, NC Audubon Society	Every 2-3 years
Wood Duck	USFWS, NCWRC	
Yellow-Bellied Sapsuckers (Mountain ecoregion breeding population)	NCMNS, NCWRC, NPS, USFS, USFWS, Mars Hill College, Multi-state work groups	
<b>FRESHWATER FISH</b>		
Robust Redhorse	Robust Redhorse Conservation Committee (NC, GA, SC)	
<b>MAMMALS</b>		
Black Bear	NCWRC, USFS, USFWS, DOD Installations (Army, USMC), Timber Companies	



<b>Species</b> (see Appendix# for List of Scientific Names)	<b>Collaborators</b> (see Appendix# for a list of acronyms)	<b>Frequency</b> (Annual unless otherwise noted)
Carolina Northern Flying Squirrel	NCWRC, NPS, USFS, Universities	
White-Tailed Deer	NCWRC, DOD Installations (Army, USMC)	
<b>REPTILES</b>		
Bog Turtle	NCWRC, NPS, USFS, USFWS, Project Bog Turtle, TNC, Volunteers	Periodic (triennial)
Eastern Box Turtle	NCWRC, Davidson College Herpetology Lab, UNC-Greensboro	
Southern Hognose Snake	NCMNS, NCWRC, NCNHP, NC Herpetological Society	

## Appendix#

### Table 7.2 Guild and Species Assemblage Monitoring

Guilds	Collaborators	Frequency (Annual unless otherwise noted)
Federal (Candidate, FSC) and State Listed Species	NCWRC, NCDWR, NCNHP, NCDOT, USFS, USFWS, TVA, N.C. State University, LTWA	Periodic (species, location specific)
Herpetofauna Surveys	Weyerhaeuser Company-Cool Springs Environmental Education Center	
<b>AMPHIBIANS</b>		
Anurans	NCWRC, NCMNS, USGS, NCPARC, NC Herpetological Society, Universities, Volunteers	
Salamanders (Mountain ecoregion)	NCWRC, NCMNS, NPS, USFS, Land trusts, Universities	Periodic
<b>ARTHROPODS</b>		
Butterflies (summer counts)	NCNHP, Volunteers	
<b>AQUATIC SPECIES</b>		
Anadromous Fish (American Shad, Hickory Shad, Striped Bass)	NCWRC, NCDMF	
Game Fish (Black, Striped, and Bodie Bass; Black and White Crappie; Walleye; Muskellunge)	NCWRC, USFS, Duke Power, N.C. State University	Periodic (stock dependent)
Nongame Fish	NCWRC, NCMNS, USFWS	
Marine Fish (management plan species)	NCDMF, NOAA-Fisheries, NCWRC	
Brook, Brown, and Rainbow Trout	NCWRC, NPS, USFS	
Crayfish (Mountain ecoregion)	NCWRC, NCDWR, NCMNS, NPS	Periodic
Mussels	NCWRC, NCMNS, USFWS Universities	
<b>BIRDS</b>		
Breeding Birds	USGS, volunteers	
Migratory Birds	NCWRC, Partners in Flight, Volunteers	Spring, Fall
Songbirds (Breeding, Winter)	NCWRC, USFS	

<b>Guilds</b>	<b>Collaborators</b>	<b>Frequency (Annual unless otherwise noted)</b>
Colonial Waterbirds (estuarine surveys)	NCWRC, NCDPR, NPS, USACE, USFWS, NC Audubon Society,	Every 2 – 3 years
Grassland Songbirds	Mecklenburg County Parks & Recreation, Cornell University, Volunteers	
Shorebirds (Nonbreeding)	NCWRC, NPS, USFWS	
Neotropical Songbirds	NCWRC, Weyerhaeuser Company-Cool Springs Environmental Education Center	
Raptors (nesting)	Mecklenburg County Parks & Recreation Cornell University, Volunteers	
Waterfowl	NCWRC, USFWS, NCDPR, Mecklenburg County Parks & Recreation, Cornell University, Volunteers	
Doves	NCWRC	
International Shorebirds	USFWS, NPS, NCWRC	
<b>MAMMALS</b>		
Bats (Mountain ecoregion)	NCWRC, USFS, USFWS, UNC-Greensboro, National Speleological Society, Volunteers	Some species periodic
State Listed Small Mammals (Mountain ecoregion)	NCWRC, NCMNS, USFS, NPS, Universities, Volunteers	Periodic
<b>REPTILES</b>		
Turtles (semi-aquatic species)	Davidson College Herpetology Lab, NCWRC	

## Appendix#

### Table 7.3 Activity and Project Specific Monitoring

Activity	Collaborators	Frequency (Annual unless otherwise noted)
Avian Productivity and Survivorship	NCWRC, Institute of Bird Population Studies, Volunteers	
Avid Quail and Grouse Hunter Surveys	NCWRC, Volunteers	
Benthic Macroinvertebrate Index of Biotic Integrity Monitoring	NCDWR, NCWRC, TVA, Duke Energy, Progress Energy	Variable (every 5-years per river basin, every 2-years for fixed stations)
Bird Nest Box and Productivity Surveys	Mecklenburg County Parks & Recreation Cornell University, Volunteers	
Blue Ridge Parkway Survey Plots	NPS, Mars Hill College	
Catawba River Corridor Coverboard Program	Davidson College Herpetology Lab, Annie Springs Close Greenway, CCARI, NCWF, SCWF, Catawba Lands Conservancy, Catawba Valley Land Trust, Duke Power, The Home Depot, Iredell & Mecklenburg counties Parks and Recreation, SCDNR, SCDPRT	
Christmas Bird Count	Audubon NC, Cornell University, Volunteers	
Davidson College Ecological Preserve Monitoring	Davidson College Herpetology Lab	
Fish Index of Biotic Integrity Monitoring	NCWRC, NCDWR, TVA, Duke Energy, Progress Energy	Periodic (2 – 3 years)
Fish Kill Investigations	NCDWR, NCWRC	Periodic (each occurrence)
Furbearer Species (nongame, foxes)	NCWRC, Licensed trappers	Every 5 years
Important Bird Area Monitoring	Audubon NC, Volunteers	
Index of Biotic Integrity	USFS	
INRMP Plan Monitoring (multiple species)	DOD Installations, Volunteers	
Management Indicator Species	USFS	
MAPS Bird Banding Stations	NPS, NCWRC, Mecklenburg County Parks & Recreation, Howell Woods Environmental	

Activity	Collaborators	Frequency (Annual unless otherwise noted)
	Learning Center, Cornell University, Volunteers	
Migration Banding Stations	NCWRC, Howell Woods Environmental Learning Center, Weymouth Woods State Nature Preserve, Volunteers	
Nest Box Surveys (multiple bird species)	NCDPR, USACE, Volunteers	
NHP G1/G2 Ranked Species Surveys	NCNHP, NCWRC, International Paper, Weyerhaeuser Company, Coastal Land Trust, TNC	
Nongame Aquatic Species Relocation, Augmentation, and Restoration Projects	NCWRC, NCDWR, NCDOT, USFS, USFWS, TNDEC, TVA, APGI, BRPP, University of TN-Knoxville, Western Carolina University	Periodic (project specific)
Project Feederwatch	Mecklenburg County Parks & Recreation Cornell University, Howell Woods Environmental Learning Center, Volunteers	
Sea Turtle Nesting Beach Monitoring Program	NCWRC, NCDPR, NPS, USACE, DOD Installations, BHIC, NC Audubon Society, Volunteers	
Sea Turtle Stranding And Salvage Network	NCWRC, NCDPR, NPS, NCDMF, NERR, NOAA Fisheries, USACE, NC Aquariums, DOD Installations, BHIC, NC Audubon Society, Duke University, NCSU Vet School, Volunteers	
Stream Water Quality And Aquatic Invertebrate Monitoring	Weyerhaeuser Company-Cool Springs Environmental Education Center	
Urban Amphibian Monitoring	Davidson College Herpetology Lab	
White Nose Syndrome Bat Monitoring	NCWRC, USFS, USFWS, Universities	

## 7.5 References

[ARMI] Amphibian and Reptile Monitoring Initiative. USGS Patuxent Wildlife Research Center. <http://armi.usgs.gov/index.asp>

Atkinson, A. J., P. C. Trenham, R. N. Fisher, S. A. Hathaway, B. S. Johnson, S. G. Torres, and Y. C. Moore. 2004. Designing monitoring programs in an adaptive management context for regional multiple species conservation plans. U.S. Geological Survey Technical Report. Western Ecological Research Center, Sacramento, CA.

Atlantic Coast Joint Venture (ACJV). 2004. Atlantic Coast Joint Venture strategic plan. North American Waterfowl Management Plan.

[BCI and SBDN] Bat Conservation International and Southeastern Bat Diversity Network. 2013. A conservation strategy for Rafinesque's Big-Eared Bat (*Corynorhinus rafinesquii*) and Southeastern Myotis (*Myotis austroriparius*). Bat Conservation International, Austin, TX. 101 pp. Available online (June 2015) [http://sbdn.org/wp-content/uploads/2014/12/ConservationPlanforCORAandMYAU\\_2014.pdf](http://sbdn.org/wp-content/uploads/2014/12/ConservationPlanforCORAandMYAU_2014.pdf).

Bat Conservation International, Austin, TX.

Bonin, A., Bellemain, E., Bronken Eidesen, P., Pompanon, F., Brochmann, C. And Taberlet, P. 2004. How to track and assess genotyping errors in population genetics studies. *Molecular Ecology*, 13(11):3261–3273.

Brown, S., C. Hickey, B. Harrington, and R. Gill. 2001. U.S. shorebird conservation plan, 2nd ed. Manomet Center for Conservation Sciences, Manomet, MA.

Conway, C. J. 2004. Standardized North American marsh bird monitoring protocols. U.S. Geological Survey, Arizona Cooperative Fish and Wildlife Research Unit.

Cooper, R. J., and D. Demarest. 1999. Partners in Flight bird conservation plan for the Southern Piedmont. Partners in Flight.

Coordinated Bird Monitoring Group of IAFWA. 2004. Monitoring avian conservation: rationale, design, and coordination. International Association of Fish and Wildlife Agencies, Washington, D.C.

Deaton AS, Chappell WS, Hart K, O'Neal J, and Boutin B. 2010. North Carolina Coastal Habitat Protection Plan. 659 pp. Available online (June 2015) [http://portal.ncdenr.org/c/document\\_library/get\\_file?uuid=4cb3ec6a-a5d8-4851-bef0-314ab0d8787c&groupId=38337](http://portal.ncdenr.org/c/document_library/get_file?uuid=4cb3ec6a-a5d8-4851-bef0-314ab0d8787c&groupId=38337).

DeSante DF and Burton KM. MAPS Manual: Instructions for the establishment and operation of stations as part of the Monitoring Avian Productivity and Survivorship program. The Institute for Bird Populations. Point Reyes Station, CA.

DeSante DF, Saracco JF, and Kaschube DR. 2005. Modeling Overwintering Survival of Declining Landbirds: the 2004-05 Annual Report of the Monitoring Avian Winter Survival (MAWS) Program on four DoD Installations in Southeastern United States. Year 2004-05 Annual Technical Report. 87 pp. Available online (June 2015) <http://www.denix.osd.mil/nr/upload/ModelingOverwinteringSurvivalDecliningLandbirdsAnnualReportMAWSDoDInstallationsSoutheastern.pdf>.

[DOD] Department of Defense. 2013. Integrated Natural Resources Management Plan (INRMP) Implementation Manual. Department of Defense Manual Number 4715.03. 31 pp. Available online (June 2015) <http://www.dtic.mil/whs/directives/corres/pdf/471503m.pdf>.

Dodd CK. 2003. Monitoring amphibians in Great Smoky Mountains National Park. U.S. Geological Survey Circular 1258.

Handbook for sea turtle volunteers in North Carolina. N.C. Wildlife Resources Commission. Raleigh, NC.

Heyer WR, Donnelly MA, McDiarmid RW, Hayek LC, and Foster MS, eds. 1994. Measuring and monitoring biological diversity: standard methods for amphibians. Smithsonian Institution Press, Washington, D.C.

Howe M, Bart J, Brown S, Elphick C, Gill R, Harrington B, Hickey C, Morrison G, Skagen S, and Warnock N, eds. 2000. A comprehensive monitoring program for North American shorebirds. Manomet Center for Conservation Sciences. Available online <http://pubs.er.usgs.gov/publication/5200324>.

Hunter WC. 2000. Bird population survey, inventory, and monitoring standards for National Wildlife Refuges and partners in the Southeastern United States. U.S. Fish and Wildlife Service, Atlanta, GA.

Hunter WC, Collazo J, Noffsinger B, Winn B, Allen D, Harrington B, Epstein M, and Saliva J. 2002. Southeastern Coastal Plain – Caribbean regional shorebird plan, Version 1. U.S. Fish and Wildlife Service, Atlanta, GA. Available online (June 2015) <http://www.shorebirdplan.org/wp-content/uploads/2013/01/SECPCRRev02.pdf>.

Hunter WC, Golder W, Melvin S, and Wheeler J. 2006. Southeast United States Regional Waterbird Conservation Plan. 131 pp. Available online (June 2015) <http://www.waterbirdconservation.org/pdfs/regional/seusplanfinal906.pdf>.

Hunter, W. C., L. Peoples, and J. Collazo. 2001. Partners in Flight bird conservation plan for the South Atlantic Coastal Plain. American Bird Conservancy.

Hunter, W. C., R. Katz, D. Pashley, and B. Ford. 1999. Partners in Flight bird conservation plan for the Southern Blue Ridge. American Bird Conservancy.

Hunter, W.C. 2000. Bird population survey, inventory, and monitoring standards for National Wildlife Refuges and Partners in the Southeastern U.S. U.S. Fish and Wildlife Service, Atlanta, GA.

Johns M. 2004. NC Partners in Flight research, monitoring and conservation activities summary. N.C. Wildlife Resources Commission, Raleigh, NC.

Karr JR. 1981. Assessment of biotic integrity using fish communities. *Fisheries* 6:21-27.

Karr JR, Fausch KD, Angermeier PL, Yant PR, and Schlosser IJ. 1986. Assessing biotic integrity in running waters: a method and its rationale. Illinois Natural History Survey, Champaign, IL.

Keeley BW, Fenton MB, and Arnett E. 2003. A North American partnership for advancing research, education, and management for the conservation of bats and their habitats. Wildlife Society Bulletin 31(1): 80-86.

Kushlan, J. A., M. J. Steinkamp, K. C. Parsons, J. Capp, M. A. Cruz, M. Coulter, I. Davidson, L. Dickson, N. Edelson, R. Elliot, R. M. Erwin, S. Hatch, S. Kress, R. Milko, S. Miller, K. Mills, R. Paul, R. Phillips, J. E. Saliva, B. Sydeman, J. Trapp, J. Wheeler, and K. Wohl. 2002. Waterbird Conservation for the Americas: The North American waterbird conservation plan, Version 1. Waterbird Conservation for the Americas, Washington, D.C.

Loeb SC, Rodhouse TJ, Ellison LE, Lausen CL, Reichard JD, Irvine KM, Ingersoll TE, Coleman JTH, Thogmartin WE, Sauer JR, Francis CM, Bayless ML, Stanley TR, and Johnson DH. 2015. A Plan for the North American Bat Monitoring Program (NABat). U.S. Forest Service General Technical Report SRS-208. 112 pp. Available online (June 2015)  
[http://www.srs.fs.usda.gov/pubs/gtr/gtr\\_srs208.pdf](http://www.srs.fs.usda.gov/pubs/gtr/gtr_srs208.pdf).

Lukacs PM and Burnham KP. 2005. Review of capture–recapture methods applicable to noninvasive genetic sampling. *Molecular Ecology*, 14(13): 3909–3919.

Manley PN, Horn BV, and Hargis C. 2004. Multiple species inventory and monitoring technical guidance (Draft). FSM Technical Guide. USDA Forest Service.

Mitchell JC. 2002. Guide to Inventory and Monitoring of Amphibians on Dare County Bombing Range, Cherry Point Marine Corps Air Station, and Marine Corps Base Camp Lejeune, North Carolina. 91 pp. Available online (June 2015)  
<http://www.denix.osd.mil/nr/upload/GuidetInventoryMonitoringAmphibianCampLejeuneNC.pdf>.

North American Amphibian Monitoring Program (NAAMP). USGS Patuxent Wildlife Research Center. <https://www.pwrc.usgs.gov/naamp/index.cfm?>



North American Waterfowl Management Plan Committee (NAWMP). 2003. North American Waterfowl Management Plan strategic guidance. U.S. Fish and Wildlife Service, Arlington, VA.

Rich, T. D., C. J. Beardmore, H. Berlanga, P. J. Blancher, M. S. W. Bradstreet, G. S. Butcher, D. W. Demarest, E. H. Dunn, W. C. Hunter, E. E. Inigo-Elias, J. A. Kennedy, A. M. Martell, A. O. Panjabi, D. N. Pashley, K. V. Rosenberg, C. M. Rustay, J. S. Wendt, and T. C. Will. 2001. Partners in Flight North American landbird conservation plan. Cornell Lab of Ornithology, Ithaca, NY.

Rich, T. D., C. J. Beardmore, H. Berlanga, P. J. Blancher, M. S. W. Bradstreet, G. S. Butcher, D. W. Demarest, E. H. Dunn, W. C. Hunter, E. E. Inigo-Elias, J. A. Kennedy, A. M. Martell, A. O. Panjabi, D. N. Pashley, K. V. Rosenberg, C. M. Rustay, J. S. Wendt, T. C. Will. 2004. Partners in Flight North American Landbird Conservation Plan. Cornell Lab of Ornithology. Ithaca, NY. Available online (June 2005) [http://www.partnersinflight.org/cont\\_plan/](http://www.partnersinflight.org/cont_plan/) (VERSION: March 2005).

Rosenberg KV. 2004. Partners In Flight Continental Priorities and Objectives Defined at the State and Bird Conservation Region Levels. 30 pp. Available online (June 2015) [http://www.fishwildlife.org/files/NC\\_PIF\\_OBJ\\_PRIO.pdf](http://www.fishwildlife.org/files/NC_PIF_OBJ_PRIO.pdf).

Schoonmaker, P. and W. Luscombe. 2005. Habitat monitoring: an approach for reporting status and trends for state Comprehensive Wildlife Conservation Strategies. Illahee, Portland, OR.

Schwartz, M. K., Luikart, G., and Waples, R. S. 2007. Genetic monitoring as a promising tool for conservation and management. *Trends in Ecology & Evolution*, 22(1):25-33.

Smyth R, Smart L, and Pyne M. 2010. Species at Risk on Department of Defense Installations in the Carolinas, Final Report. NatureServe. Durham, NC. 103 pp. Available online (June 2015) [http://www.denix.osd.mil/nr/upload/Carolina\\_SAR\\_report-2.pdf](http://www.denix.osd.mil/nr/upload/Carolina_SAR_report-2.pdf).

[SALCC] South Atlantic Landscape Conservation Cooperative. 2013. Natural resource indicators and targets. 16 pp. Available online (June 2015) [http://data.southatlanticlcc.org/SALCC\\_indicators\\_and\\_targets.pdf](http://data.southatlanticlcc.org/SALCC_indicators_and_targets.pdf).

[SAMBI] South Atlantic Migratory Bird Initiative. 2004 (DRAFT). South Atlantic Migratory Bird Initiative pelagic conservation plan. U.S. Fish and Wildlife Service.

[SE ARMI] Southeast Amphibian and Reptile Monitoring Initiative. Florida Integrated Science Center. Gainesville, FL. [http://fl.biology.usgs.gov/posters/Herpetology/ARMI\\_Southeast\\_Region/armi\\_southeast\\_region.html](http://fl.biology.usgs.gov/posters/Herpetology/ARMI_Southeast_Region/armi_southeast_region.html)

Strayer DL and Smith DR. 2003. A guide to sampling freshwater mussel populations. American Fisheries Society, Monograph 8, Bethesda, MD.

Street, M. W., A. S. Deaton, W. S. Chappell, and P. D. Mooreside. 2004. Coastal habitat protection plan. N.C. Department of Environment and Natural Resources, Division of Marine Fisheries, Morehead City, NC.

Steincamp M, Peterjohn B, Byrd V, Carter H, and Lowe R. 2003. Breeding season survey techniques for seabirds and colonial waterbirds throughout North America (Draft). Waterbird Monitoring Partnership of the Waterbird for the Americas Initiative, U.S. Geological Survey, Patuxent Wildlife Research Center.

Taberlet, P. and Luikart, G. 1999. Non-invasive genetic sampling and individual identification. *Biological Journal of the Linnean Society*, 68(1-2):41–55.

[USFS] U.S. Forest Service. 2006. Multiple species inventory and monitoring technical guidance. General Technical Report WO-73. 216 pp. Available online (June 2015)  
[http://www.fs.fed.us/rm/pubs\\_other/wo\\_gtr073.pdf](http://www.fs.fed.us/rm/pubs_other/wo_gtr073.pdf).

Waits, L. P. and Paetkau, D. 2005. Noninvasive genetic sampling tools for wildlife biologists: a review of applications and recommendations for accurate data collection. *Journal of Wildlife Management* 69(4):1419-1433.

Watson C and Malloy K. 2006. The South Atlantic Migratory Bird Initiative Implementation Plan. Version 3.1. 99 pp. Available online (June 2015)  
[http://www.acjv.org/documents/SAMBI\\_Plan3.2.pdf](http://www.acjv.org/documents/SAMBI_Plan3.2.pdf).

Watson C, Hayes C, McCauley J., and Milliken A. 2005. The South Atlantic Migratory Bird Initiative. An Integrated Approach to Conservation of All Birds Across All Habitats. USDA Forest Service General Technical Report PSW-GTR-191. 11 pp. Available online (June 2015)  
[http://www.fs.fed.us/psw/publications/documents/psw\\_gtr191/psw\\_gtr191\\_0266-0276\\_watson.pdf](http://www.fs.fed.us/psw/publications/documents/psw_gtr191/psw_gtr191_0266-0276_watson.pdf).

Wilson DE, Cole FR, Nichols JD, Rudran R, and Foster MS, eds. 1996. Measuring and monitoring biological diversity: standard methods for mammals. Smithsonian Institution Press, Washington, DC.





## Chapter 8 Review, Coordination, Revision, and Next Steps

**Required Element 6:** *Descriptions of procedures to review the WAP at intervals not to exceed ten years.*

**Required Element 7:** *Plans for coordinating the development, implementation, review, and revision of the WAP with Federal, State, and local agencies and Indian tribes that manage significant land and water areas within the State or administer programs that significantly affect the conservation of identified species and habitats.*

**Required Element 8:** *Congress has affirmed through the World Climate Research Program (WCRP) and State the Wildlife Grant, and other guidance to States and partners, that broad public participation is an essential element of developing and implementing these Plans, the projects that are carried out while these Plans are developed, and the Species of Greatest Conservation Need (SGCN) and Congress has indicated that such programs and projects are intended to emphasize.*

### 8.1 Introduction

The 2005 Wildlife Action Plan (WAP) outlined steps for implementation and monitoring of its priorities as well as recommendations and measures for review and revision of the document (Chapters 6 and 8) (NCWRC 2005). Since publication of that Plan, new guidance has been provided by the U.S. Fish and Wildlife Service (USFWS) and the Association of Fish and Wildlife Agencies (AFWA) concerning its review, coordination, revision, and content. The 2007 Administrative guidelines (USFWS 2006) and subsequent review and revision guidance (USFWS 2007) outlined steps and requirements for a mandatory 10-year comprehensive review (and revision) but allowed for intermediate minor or major updates or revisions. Other guidance has been described in Chapter 1 of this document, including a recommendation to incorporate climate change during this revision process. The 2015 WAP revision is in compliance with the requirement to conduct a comprehensive review and revision at an interval not to exceed 10 years.

Using recommendations from various workshops, several committees and teams were organized and tasked with guiding the revision process. The Revision Steering Committee, Technical Team, Taxa Teams, *Ad Hoc* Stakeholder Advisory Committees and other special topic workgroups are key components and their membership reflects several agency and organization partners as well as private citizens (stakeholders). The 2015 WAP revision was accomplished through the efforts of numerous individuals participating in meetings held statewide as well as various regional locations and virtual (technology-based) venues. A list of key members, participating agencies, and the structure of the committees and workgroups involved in the revision process are provided in Appendix#.

## 8.2 Review and Revision Steps: 2015

North Carolina's comprehensive review and revision began in 2009 when the WAP Stakeholders Workshop Steering Committee (Committee) was convened by the N.C. Wildlife Resources Commission (NCWRC or Commission). The Committee was composed of members from federal and state agencies and partner organizations and was tasked with organizing a forum for NCWRC and partners to strategically address climate change impacts to priority wildlife and habitats.

A goal of the Committee was to incorporate the results into the Wildlife Action Plan. To achieve the goal the Committee worked collaboratively with climate scientists and scientific experts to develop the report "[Understanding the Impacts of Climate Change to Fish and Wildlife In North Carolina](#)" (DeWan et al. 2010), which outlines likely impacts and provides recommendations for addressing them. An Executive Summary and the full report are available for download in PDF format from the WAP web page [www.ncwildlife.org/plan](http://www.ncwildlife.org/plan).

### 8.2.1 Climate Change Workshop (2010)

A two-day workshop organized by the Committee was held in September 2010 as an early step in starting the WAP revision process. The workshop goals were to engage partners and stakeholders on the issue of potential climate change impacts to fish and wildlife; to collect input on revision of the WAP; and to garner support for using the Plan as a framework for addressing climate change as it relates to fish and wildlife.

Stakeholders were asked during breakout sessions to identify the top three climate change impacts to wildlife. Results from these sessions indicate that sea level rise, habitat changes (including species range and habitat biodiversity), and weather pattern changes (temperature and precipitation) are the most significant concerns in North Carolina.

Other feedback from participants included recommendations on how to proceed with revision of the WAP, including

- organization structure to accomplish the revision (leadership, committees, and teams);
- cooperative development of the technical content with incorporation of climate change;
- prioritization of conservation measures and ongoing research needs; and
- solicitation for review of the completed draft document.

It was also recommended to use an iterative approach to the revision instead of a linear approach, with climate change, habitat, and species information being developed in parallel rather than sequentially.

About 140 individuals, representing 36 different federal, state, and local agencies, conservation organizations, and private companies, attended the workshop. A summary of the workshop and

recommendations were developed by the University of North Carolina at the Charlotte Urban Institute and published in a [report](#) available on the N.C. WAP web page [www.ncwildlife.org/Plan/Revision/September2010Workshop](http://www.ncwildlife.org/Plan/Revision/September2010Workshop).

### 8.2.2 Regional Workshops (2011)

Five additional workshops were held from January through May 2011 in regional settings to accommodate partners and stakeholders unable to attend the Climate Change Workshop. These regional workshops were designed to introduce the report on climate change impacts to fish and wildlife in North Carolina; to provide a forum to discuss adaptation and mitigation measures; to provide information about conservation programs; to introduce a [NCWRC Conservation Registry portal](#) designed for partners to share and manage conservation data and needs; and to solicit feedback about implementation of 2005 priorities and collect input on priorities for the revision.

Over 190 individuals representing 66 different agencies, organizations, companies, and individuals participated in the workshops. Meeting handouts and presentations are available on the N.C. WAP web page [www.ncwildlife.org/Plan/Revision/Spring2011RegionalWorkshops](http://www.ncwildlife.org/Plan/Revision/Spring2011RegionalWorkshops).

### 8.2.3 Incorporating Best Practice Recommendations (2012)

In 2012 the WAP Revision Technical Team adopted several recommendations from AFWA's Best Practice Guide (AFWA 2012), which were endorsed by the Revision Steering Committee and implemented during the revision process. Many of the recommendations in the Guide are already integral components of North Carolina's State Wildlife Grant program and are part of NCWRC's daily implementation of the 2005 WAP priorities and recommendations. Briefly, new recommendations that have been incorporated into this plan include

- developing evaluation procedures to characterize risk of extinction and extirpation of species based on a suite of variables such as population size, trend, geographic range, and threats (including climate change) and using this information to determine Species of Greatest Conservation Need (SGCN);
- prioritizing conservation, research, and management concerns and needs using a structured ranking system that considers taxonomic status, endemism, geographical range, threat status, and other factors that measured risk of extinction;
- evaluating the anticipated impacts of threats based on the hierarchical classification system described by Salafsky et al. (2008);
- incorporating [climate vulnerability assessments](#) of effects and adaptation measures, developed by the N.C. Natural Heritage Program (NCNHP) and presented during the September 2010 Climate Change Workshop, into natural community descriptions in the revised WAP;
- applying models to analyze existing and new Geographic Information System (GIS) data, using it to identify potential Conservation Opportunity Areas (COAs), and making

associated datasets available to partners through an online map interface and data downloads;

- working regionally to collaboratively apply North American Bat Monitoring Program (NABat) monitoring protocols in collection of occurrence data for multiple bat species and using a Citizen Science component for outreach and education;
- systematically addressing the Eight Required Elements in sequential chapters and identifying in the table of contents where to find the information;
- and publishing the 2015 WAP in an electronic format that uses dynamic links to referenced materials, can be accessed through multiple electronic document formats, and can be distributed digitally through the WAP web page.

#### **8.2.4 Technical Review and Revision (2012 – 2015)**

In 2012 and 2013 the Technical Team, along with NCWRC biologists, partners, and stakeholder volunteers, collaboratively reviewed NCNHP's climate vulnerability assessment reports (NCNHP 2010) using onsite workgroup meetings, virtual meetings, and data sharing via multiple web-based tools (e.g., online meeting rooms, Microsoft OneNote, electronic comment forms). The NCNHP vulnerability reports describe how climate change and other impacts are expected to affect fish and wildlife species and compare and rank climate change against other categories of threats. Recommendations developed during the collaborative review identify needs for survey, monitoring, research, management, programs, and partnerships to address the impacts. These recommendations have been incorporated into natural community descriptions for aquatic, wetland, and terrestrial systems (see Chapter 4 of this Plan).

A workgroup formed in 2013 by the WAP Revision Technical Team was tasked with developing new evaluation metrics and ranking criteria for identifying SGCN and other priority species. To help facilitate the evaluation process, NCWRC created a database interface to collect evaluation input and made it accessible through a secured internet portal. The database was designed to reduce reviewer bias by standardizing the review process, consolidate data, calculate ranking scores, track revisions, and provide a consistent information collection method. Reports compiled from database entries were provided to Taxa Team members and peer review volunteers.

Teams of taxonomic and species experts from numerous federal and state agencies and partner organizations were convened in 2013 to form Taxa Teams. The Teams were asked to use the new evaluation and ranking process to identify SGCN and other priority species. Training workshops were held for Team members to become familiar with the new evaluation process and learn how to use the internet based database portal. Each Taxa Team held numerous onsite and virtual meetings in 2013 and 2014 that focused on evaluating species and developing the SGCN and priority species list. Potential peer reviewers were identified and invited to review evaluation results; peer review comments were reviewed by the appropriate Taxa Team and incorporated as determined by the Team. The final evaluation results have been incorporated into Chapter 3 and are available in Appendix#.



Online document sharing was used by the Revision Technical Team, other NCWRC biologists, and partners to consider the threat categories defined in Salafsky et al. (2008) and to develop information about anticipated impacts in North Carolina. Threats information has been incorporated into Chapter 5. Updated or new information provided by partners about their conservation programs, monitoring efforts, and priorities was collected between 2013 and 2014 and has been incorporated into Chapters 6 and 7.

### **8.3 Future Review and Revision**

Review, revision and maintenance of the WAP will require the continuation of all the activities that went into development of the document (e.g., communication and coordination with partners, database updates), as well as the management of new activities (e.g., web site updates, project implementation, evaluation, monitoring, adaptive management procedures). Maintenance activities will be primarily coordinated by NCWRC but will require regular communication with partners and stakeholders. Considering the updated format of the Plan, it is anticipated that future revision will be a straightforward and streamlined process.

Semi-annual reporting on projects and annual evaluation of project accomplishments by program supervisors are used to assess adaptive management needs on a project-by-project basis. Commission program supervisors and administration will assess individual project performance to determine if they are meeting program-level strategies on par with the conservation actions called for in the Plan. Program supervisors will work with staff and external partners to review the results of individual projects and make adaptive management changes as need be. Project descriptions and updates will be entered into the USFWS database for Tracking and Reporting on Actions for Conservation of Species ([Wildlife TRACS](#)) and shared with partners to keep them abreast of project progression and highlights.

When any type of revision is to occur, the Steering and Technical Committees will assemble appropriate teams to complete the effort. Revisions will be peer reviewed and approved by the Revision Steering Committee for incorporation into the Plan.

#### **8.3.1 Interim and Comprehensive Revision**

Interim review and revision of the WAP document will occur at three- to five-year intervals, depending on completion and results of significant projects and as determined by the Revision Steering Committee and Technical Team to be warranted. These types of revisions are expected to be submitted to the USFWS as either minor or major updates to the Plan.

Since it takes considerable time to assess changes related to implementation of conservation activities and to collect and analyze new information useful in making management decisions, reevaluation of SGCN and priority species is planned for three- to five-year review cycles and based on recommendations from the Revision Technical Team. However, should immediate

declines (e.g., White Nose Syndrome and bat populations) become apparent for any species, taxonomic group, or species guild the Revision Steering Committee can convene a Taxa Team to conduct an immediate reevaluation. Revision of any SGCN and priority species list will be submitted to the USFWS as a major revision of the WAP.

A comprehensive review and revision will occur within the required 10-year interval based on the publication date of the last comprehensive review and revision. Based on current USFWS requirements and the submittal of this WAP revision, the next comprehensive revision will be submitted no later than 2020.

### 8.3.2 Short-term Revisions

There are any numbers of issues that can result in a need to revise the document in the short-term and are expected to be handled as major revisions to the WAP. Examples include

- gaining new information through surveys, research, and monitoring that will influence management actions;
- reprioritization of activities following accomplished tasks;
- flaws in how the Plan serves to guide implementation activities that need to be eliminated;
- new or improved approaches to internal supporting processes (e.g., species prioritization, threat assessment) that are worth the investment of revision before an unwieldy process becomes tradition; or
- expansion of the Plan to include species or groups (e.g., insects) that were secondarily addressed and revision will make a more truly comprehensive document.

A short-term revision is planned in 2016 to incorporate new information about Conservation Opportunity Areas (COAs). Using a 2013 State Wildlife Grant competitive award, NCWRC has partnered with the Biodiversity and Spatial Information Center (BaSIC) at the N.C. Cooperative Fisheries and Wildlife Research Unit (N.C. State University) to develop a GIS model to evaluate climate change and other threats to species and habitats. The resulting datasets will be incorporated into an online web-based map and decision support tool (DST) that can be used to identify potential COAs. The DST will allow users to explore individual threat/risk components in a spatial environment as well as combine and weigh components in user-defined configurations to highlight specific threats and develop specific scenarios of future trends.

Other projects that may call for short-term revision in order to integrate project results or critical information include (but are not limited to) the following:

- Ecosystem indicators developed by the South Atlantic Landscape Conservation Cooperation (SALCC) to assist with design and evaluation and to measure success of the South Atlantic Conservation Blueprint.

- A freshwater resilience analysis for the rivers and streams of North Carolina conducted by The Nature Conservancy (TNC) that classifies waterways by their degree of resilience or vulnerability [Benner et al. 2014].
- Southeast region landscapes were analyzed by TNC to identify key areas for conservation based on land characteristics that increase diversity and resilience [Anderson et al. 2014].
- The Southeast Aquatic Connectivity Project (SEACAP) assessed dams in the Southeast to identify opportunities to improve aquatic connectivity by prioritizing dams based on their potential ecological benefits if removed or bypassed within watersheds that intersect the SALCC area (Martin et al. 2014).
- Research that incorporates North American Bat Conservation Partnership (NABCP) monitoring recommendations into regional bat monitoring efforts to accurately document populations of priority bat species so better estimates can be determined.

## References

- [AFWA] Association of Fish and Wildlife Agencies. 2012. Best Practices for Developing State Wildlife Action Plans. Teaming With Wildlife Committee, State Wildlife Action Plan (SWAP) Best Practices Working Group. Washington, DC. 85 pp. Available Online [www.fishwildlife.org](http://www.fishwildlife.org) and [www.fishwildlife.org/files/SWAPBestPractices.pdf](http://www.fishwildlife.org/files/SWAPBestPractices.pdf).
- Anderson MG, Barnett A, Clark M, Ferree C., Sheldon AO, and Prince J. 2014. Resilient Sites for Terrestrial Conservation in the Southeast Region. The Nature Conservancy, Eastern Conservation Science. 127 pp. Available Online (2015) [www.conservationgateway.org/ConservationByGeography/NorthAmerica/UnitedStates/edc/reportsdata/terrestrial/resilience/se/Pages/default.aspx](http://www.conservationgateway.org/ConservationByGeography/NorthAmerica/UnitedStates/edc/reportsdata/terrestrial/resilience/se/Pages/default.aspx).
- Benner R, Barnett A, Sheldon AO, Hoenke K, Meitzen K, and Fields M. 2014. North Carolina's Freshwater Resilience. The Nature Conservancy: Durham, North Carolina. 33 pp.
- DeWan AN, Dubois N, Theoharides K, and Boshoven J. 2010. Understanding the impacts of climate change on fish and wildlife in North Carolina. Defenders of Wildlife, Washington, DC. 209 pp. Available Online [www.ncwildlife.org/Portals/0/Conserving/documents/ActionPlan/Revisions/FullReportDefendersofWildlifeUnderstandingtheimpactofclimatechangeNC.pdf](http://www.ncwildlife.org/Portals/0/Conserving/documents/ActionPlan/Revisions/FullReportDefendersofWildlifeUnderstandingtheimpactofclimatechangeNC.pdf).
- Martin EH, Hoenke K, Granstaff E, Barnett A, Kauffman J, Robinson S, and Apse CD. 2014. SEACAP: Southeast Aquatic Connectivity Assessment Project: Assessing the ecological impact of dams on Southeastern rivers. The Nature Conservancy, Eastern Division Conservation Science, Southeast Aquatic Resources Partnership. Available Online (2015) [www.maps.tnc.org/seacap](http://www.maps.tnc.org/seacap).
- [NCNHP] North Carolina Natural Heritage Program. 2010. North Carolina Climate Change Ecosystem Assessment Reports.
- [NCWRC] North Carolina Wildlife Resources Commission. 2005. North Carolina Wildlife Action Plan. Raleigh, NC. 508 pp. Available Online [www.ncwildlife.org/plan](http://www.ncwildlife.org/plan).
- Salafsky N, Salzer D, Stattersfield AJ, Hilton-Taylor C, Neugarten R, Butchart SHM, Collen B, Cox N, Master LL, O'Connor S and Wilkie D. 2008. A standard lexicon for biodiversity conservation: unified classifications of threats and actions. *Conservation Biology* 22(4): 897-911. Available Online (December 2014) [www.teaming.com/sites/default/files/A%20Standard%20Lexicon%20for%20Biodiversity%20Conservation.pdf](http://www.teaming.com/sites/default/files/A%20Standard%20Lexicon%20for%20Biodiversity%20Conservation.pdf).
- [USFWS] United States Fish and Wildlife Service. 2006. Administrative Guidelines for State Wildlife Grants (2007). FWS/AWSR-FA: 027804. Issued October 18, 2006.
- [USFWS] United States Fish and Wildlife Service. 2007. Guidance for Wildlife Action Plan (Comprehensive Wildlife Conservation Strategy) Review and Revision. Letter addressed to state fish and wildlife agencies and territory governors dated July 11, 2007. 8 pp.