

REFERENCE DEPARTMENT ***



BOOK NO.

ACCESSION

F941 SP18²⁷

452933

NOT TO BE TAKEN FROM THE LIBRARY

FORM 3427-5000-10-50



SCULPTURED

STONES OF SCOTLAND.

ABERDEEN:

PRINTED FOR THE SPALDING CLUB.

1856.

x941
Sp 18 ²⁷

452933

THE SPALDING CLUB.

MAY, 1856.

Patron.

HIS ROYAL HIGHNESS PRINCE ALBERT.

President.

THE EARL OF ABERDEEN, K.G., K.T.

Vice-Presidents.

THE DUKE OF RICHMOND, K.G.	THE EARL OF KINTORE.
THE DUKE OF SUTHERLAND, K.G.	THE EARL OF SEAFIELD.
THE LORD SALTOUN.	

The Council.

The LORD PROVOST of Aberdeen.
Sir GEORGE ABERCROMBY, Bart.
JOHN ANGUS, Advocate, City Clerk, Aberdeen.
JOHN HILL BURTON, Advocate, Edinburgh.
CHARLES CHALMERS of Monkshill.
The EARL of CAWDOR.
ARCHIBALD DAVIDSON, Sheriff of Aberdeenshire.
The EARL of ELLESMERE.
CHARLES E. DALRYMPLE, Westhall.
Sir JAMES D. ELPHINSTONE, Bart.
The LORD FORBES.
COLONEL JONATHAN FORBES.
JAMES GILES, R.S.A., Aberdeen.
COLONEL GORDON of Cluny.
JOHN GORDON of Cairnbulg, Advocate.
ROBERT GRANT of Tillyfour.
GEORGE GRUB, Advocate, Aberdeen.
COSMO INNES, Advocate, Edinburgh.
The Right Reverend JAMES KYLE, D.D., Presb. of
LORD LINDSAY.
HENRY LUMSDEN of Auchindoir.
HUGH LUMSDEN of Pitcaple, Sheriff of Sutherlandshire.
The EARL of NORTHESK.
Sir JAMES RAMSAY, Bart.
Captain JOHN RAMSAY of Barra.
H. A. RHIND, Younger, of Sibster.
JOSEPH ROBERTSON, General Register House, Edinburgh.
The Right Reverend WILLIAM SKINNER, D.D., Aberdeen.
The EARL of SOUTHESK.
The Reverend ALEXANDER TAYLOR, D.D., Leochel-Cushnie.
ALEXANDER THOMSON of Banchoy.

Secretary.

JOHN STUART, General Register House, Edinburgh.

Joint-Treasurers.


JOHN BLAIKIE and JOHN LIGERTWOOD, Advocates, Aberdeen.

Auditors.

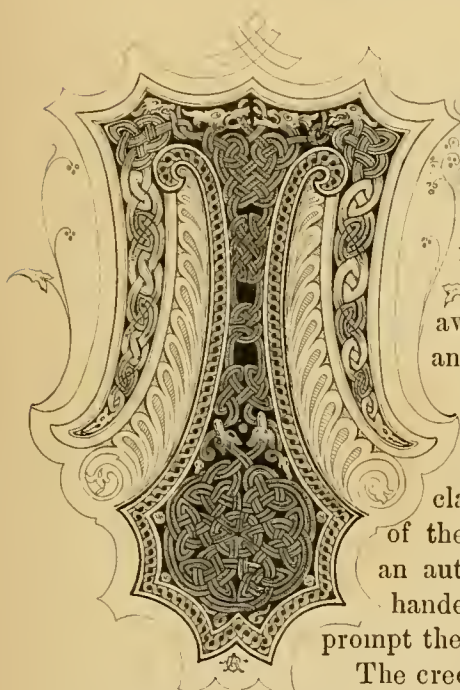
ALEXANDER DAVIDSON of Desswood; PROVOST HENRY; ALEXANDER STRONACH, Advocate.



Digitized by the Internet Archive
in 2012 with funding from
California State Library Califa/LSTA Grant



PREFACE.



THE Sculptured Stone Monuments of Scotland

may be considered the earliest existing expressions of the ideas, and the most genuine records of the skill in art, of the early inhabitants of Scotland; but they have been so long neglected, that now, when attention has been awakened to their interest, we find them diminished in number, and, in many cases, mutilated in their form.

The sculptured or painted tombs of early nations often furnish the only key to their modes of life which we possess; and these memorial stones, if they may not in all cases be classed with sepulchral records, must yet be considered as remains of the same early time when the rock was the only book in which an author could convey his thoughts, and when history was to be handed down by memorials which should always meet the eye, and prompt the question, "What mean ye by these stones?"*

The erection of pillars, to commemorate events of various kinds, seems to have been common in all parts of the world, and from the earliest times.

Many curious illustrations of the early use of pillars occur in the Old Testament. Thus we find that when Rachel died, Jacob "set a pillar upon her grave" (Genesis xxxv. 20); and, in the time of Samuel, Rachel's sepulchre is referred to as a well-known place (1st Sam., x. 2.) Again, when Jacob and Laban made a covenant between themselves, the former "took a stone, and set it up for a pillar," and, surrounding it with a cairn of stones, called the place Galeed, or the heap of witness, or Mizpah, which means a beacon or watch-tower (Genesis xxxi. 47, 49), recognising it as a boundary which neither party should overpass. The place seems afterwards to have become the place of rendezvous of the Israelites (Judges x. 17, xx. 1, 1st Samuel, vii. 5, 6.) A stone had been erected over Bohan, the son of Reuben, which afterwards appears to have been recognised as a boundary (Joshua xv. 6, xviii. 17.) Jacob erected a stone at Bethel for a religious purpose (Genesis xxviii. 18.) Joshua also erected a pillar under an oak for a religious purpose, and as a witness against the people (Joshua xxiv. 26-7.)

In Scotland, as in other countries, there are to be found many rude unsculptured

* Joshua iv. 6.

“standing stones,” singly or in circular groups, under both kinds of which sepulchral deposits have frequently been found. Of these some account will be found in the Appendix A. to this Preface.

It has been supposed that the sculptured standing stones succeeded the rough unhewn obelisks which appear so frequently in Scotland, or, in some cases, that Christian sculptures were put on pillars which had been previously erected. This conjecture, while it is not improbable in itself, would harmonise with the accounts furnished to us of similar monuments elsewhere.

Dr. Petrie, in his learned work on “The Round Towers of Ireland,” states that it was not unusual for St. Patrick to dedicate Pagan monuments to the honour of the true God. On one occasion, it is related, on the authority of an ancient life of the Saint, that, on coming to the plain of Magh Selga, near Elphin, he found three pillar stones which had been raised there by the Pagans, either as memorials of events, or for the celebration of Pagan rites, on one of which he inscribed the name JESUS, on another SOTER, and on the third SALVATOR, along, probably, with a cross, such as is seen on the pillar stone at Kilmalkeldar, and on every other Christian monument in Ireland.^a

In the same way, on two of five upright pillars in the parish of Maroun, Isle of Man, are crosses deeply incised. This spot is traditionally associated with St. Patrick as the place where he preached; and the stones appear to be remains of a “Druidical” circle.^b

This supposition, that Christian symbols might have been placed on Pagan pillars, would also fall in with many of the principles which governed the early practice of the Church in dealing with Pagans. Thus, in the Epistle of Pope Gregory the Great to the Abbot Melitius in 601, he says, that, after mature deliberation, he has determined that the temples of the idols in England should not be destroyed, but the idols themselves should be destroyed. These temples were to be converted into Christian Churches, that the people, seeing their temples were not destroyed, might the more familiarly resort to the places to which they had been accustomed: and because they had been used to slaughter many oxen in the sacrifices to devils, it was ordered, that, on the day of the Dedication of the Church, or the Nativities of the Martyrs whose relics were there deposited, the people should be allowed to build themselves huts of the boughs of trees about these churches, and kill cattle to the praise of God in their eating; for there was no doubt that it was impossible to efface everything at once from their obdurate minds, because he who endeavours to ascend to the highest place, rises by degrees or steps, and not by leaps.^c

Hence we are to explain the mixture of Pagan and Christian symbols which we find on early monuments; and out of the same principle arose the practice of placing Christian churches on sites which had been consecrated, in the estimation of the Pagans, by previous use for their own sacred purposes.^d

On this subject it has been remarked—“There can most surely be no reservation required in stating, that many of the designs in sculpture and in fresco found in the Catacombs, which have been conceived to be symbols veiling some religious dogma or principle, are nothing more than adoptions or copies of Pagan personifications and customs by their Christian

^a Petrie, p. 135. Svo. Dublin, 1845.

^b Notices of “The Stone Crosses of the Isle of Man,” by the Rev. J. G. Cumming, read at the Meeting of the Archæological Institute of Great Britain at Shrewsbury in August, 1855. (Shrewsbury Journal, August 15, 1855.)

^c Bede, *Ecl. Hist.*, Book I., c. 30.

^d Thus, when the Heathen temple of Rushen was overthrown, a chapel, dedicated to the Virgin Mary, was erected on its site. The foundation stone of the Roman temple remained undisturbed; nor was it till 1826, when the foundation of the second Christian Church, erected on the site of St. Mary’s Chapel in 1698, was cleared away for the erection

of a third on the same spot, that it was discovered with its deposit of Roman coins, evidently placed there by Roman hands. (Traut’s *Hist. of Isle of Man*, vol. I., p. 55.) And in a paper on the “Primeval Antiquities of the Channel Islands,” by Mr. Lukis, when referring to an instance of a Christian chapel now occupying the site of a Pagan temple, he adds,—“Nor is this a singular instance of these islands, for it may be seen that nearly all the first Christian establishments are near to those places which still retain Druidical remains.” (*Arch. Journal*, vol. I., p. 232.) Several instances of a similar connection between Christian structures and Pagan sites in Scotland will be noticed hereafter.

successors. How else are we to interpret the draped fish standing before an altar on which a fire is kindled, and presenting a dish of fruits to a serpent carved on a sarcophagus, combined with representations of incidents in the New Testament?"^a

Some authors have, indeed, stated that stone crosses owe their origin to the practice of marking Druid stones with crosses, "in order to change the worship without breaking the prejudice."^b

Whatever there may be in this, it is certain that the worship of stones prevailed in England for several centuries after the introduction of Christianity. A law of Canute is directed against those who worship fire, or rivers, or rocks, or any sort of trees;^c and in a Canon enacted in the time of King Edgar, the remains of Paganism are thus described:—"We forbid well worshippings and necromancies and divinations and stone worshippings."^d

In Franco, also, among those whose customs were prohibited at the Council of Tours in the year 567, are specified "veneratores lapidum."^e

And it is clear that this primitive custom of erecting stones for purposes of devotion, memorials of events, and evidences of facts, was continued in early Christian times, and that such monuments were distinguished by their having a cross inscribed on them.

The earliest notices which occur in our national histories, touching these Sculptured Monuments of Scotland, serve only to show that their purpose and meaning had been quite forgotten before the time when they were written.^f

The prevailing idea, which seems to have governed both early and late speculations on the subject, was that which assigns their erection to Danish hands, in which it seems often to have been assumed that the Danes erected them indifferently to signalize a victory, and to commemorate a defeat.

According to Boece, King Reutha, who lived about two centuries before the Christian era, "was the first king among the Scottis that fand ingine to put nobill men for thair vailyeant dedis in memory, and maid riche sepulturis for the bodyis of thaim that war slane be Britonis in defence of this realme. Ho commandit als monie hie stanis to be set about the sepulture of every nobil man as was slane be him of Britonis. In memory heirof, sindry of thaim remanis yit in the hielandis, that the pepill may knaw sic men war vailyeant in thair dayis; throw quhilk it come in use that the sepulturis of nobill men was haldin in gret reverence among the pepill. On thir sepulturis was ingravin imageris of dragonis, wolfis, and other beistis; for no inventioun of letteris was in thay dayis to put the deidis of nobil men in memore"^g

^a Journal of the British Archaeological Association, vol. II., p. 396.

^b Fosbroke Encyclop. of Antiq., vol. I., p. 136. Borlases Cornwall, pp. 162-163. Train's Isle of Man, vol. II., p. 28.

^c Wilkin's Leg. Ang. Sax., p. 134, quoted in Archæologia Cambrensis, vol. I., p. 51.

^d Quoted in Lingard's Hist. and Antiq. of the Anglo-Saxon Church, vol. I., p. 167.

^e Arch. Cambr., vol. I., p. 51.

^f It is curious to find some of the early English historians equally at fault in attempting to give an account of sepulchral monuments. William of Malmesbury thus refers to certain early remains at Glastonbury. "Willingly would I declare the meaning of these pyramids, which are almost incomprehensible to all, could I but ascertain the truth. These, situated some few feet from the church, border on the cemetery of the monks. That which is loftiest and nearest to the church is twenty-eight feet high, and has five stories. The other pyramid is twenty-six feet high, and has four stories, on which are read Kentwin, Hedda the Bishop, and Bregored and Beorward. The meaning of these

I do not hastily decide, but I shrewdly conjecture, that within, in stone coffins, are contained the bones of those persons whose names are inscribed without." (William of Malmesbury, printed for Eng. Hist. Soc. Lond. 1840, pp. 33-34. Translation by Giles, pp. 23-4. Lond., 1847.) The Monk also writes of a pavement in the church at Glastonbury, "in which may be remarked, on every side, stones designedly interlaid in triangles and squares, and figured with lead, under which, if I believe some sacred enigma to be contained, I do no injustice to religion." (Ibid.) Another instance of a pyramid over a Saxon tomb occurs in Osborn's Life of St. Dunstan, where he relates, that, on one occasion, when the Saint was engaged in the solemnities of the altar, the Holy Spirit appeared in the shape of a dove, which remained above the sacrifice till it was consumed, after which it rested above the tomb of the blessed Odo, which was erected at the south side of the altar in the shape of a pyramid. (Anglia Sacra, part II., p. 110. Lond., 1691.)

^g Croniklis of Scotland. The Second Buke, cap. x. Bellenden's Translation. Edin 1821.

Again, in his *Treatise of "The New Maneris and the Auld of Scottis,"* he says of the old inhabitants, "Thay usit the ritis and maneris of Egyptianis,^a fra quhome thay tuk thair first beginning. In all thair secret besines thay usit not to writ with common letteris usit among othir pepil, but erar with sifars and figuris of beistis maid in maner of letteris; sic as thair epithafis and superscriptioun abone thair sepulturis schawis; nochtheles this crafty maner of writing be quhat slouth I can not say is perist; and yet thay have certane letteris propir among thaimself quhilkis war sum time vulgar and commoun."^b

The same story is repeated by Leslie.^c But Boece, as will be seen afterwards, when he comes to speak of these stones separately, connects them with defeats of the Danes, of which he supposes them to be the memorials, as does Buchanan, and modern tradition seems to be merely an echo of this notion, as in the greater number of instances where any tradition exists, they are still called "Danish Stones."^d

With regard to this theory, it may here be noted that Mr. Worsaae, a competent authority, has said "It is beyond all doubt that these stones cannot be ascribed to the Danish or Norwegian settlers, though several authors have asserted the contrary."^e

There are many sculptured crosses in the Isle of Man, the style of ornament on which closely resembles that of the Scotch crosses. On some of them are Runic inscriptions, from one of which it appears that Gaut, who, from his name, probably was a Norwegian, "made this (cross) and all on Man." Another inscription bears that "(N. N. erected) this (cross) to his father Ufeig, but Gaut Bjornson made it." With regard to these, Mr. Worsaae sees^f "every reason to conclude that the splendid specimens on Man were carved by Norwegians, who, though they imitated the monuments in vogue in Scotland, frequently allowed their own characteristically fantastic ideas to display themselves in peculiar devices."^g From the character of the Runes on these crosses, Professor Munch is inclined to give as their date the middle or end of the eleventh century.^h

But, as will be noticed at greater length hereafter, much of the ornament on the Scotch crosses was common to other countries at the time when they may be supposed to have been erected; while on none of the "Danish" stones, either in Man or in Scandinavia, do we find those symbols, "sifars, and figuris of beistis maid in maner of letteris," which are so frequent on the pillars of Scotland,

^a The late Mr. Cordiner has endeavoured to explain some of the symbols on the Scotch stones by supposing them to be Egyptian. See *Primæval Hieroglyphics* ("Remarkable Ruins," part II., p. 69.) And again, "Of the cross inscribed on ancient monuments." *Ibid.*, p. 105. See also in regard to the "Elephant" under "Maiden Stone" (part I., p. 49.) "Carved Stone at Dyke" (*Ibid.*, p. 85.)

For more recent ingenious speculation on this subject, reference may be made to a paper read before the Royal Society of Edinburgh, during the Session of 1854-5, by Dr. Wise, who, since his return from India, has taken a warm interest in Scotch antiquities, and especially in the sculptured stones. It would have added force to the suggestions of Dr. Wise, if it could have been shewn that symbols similar to those on Scotland occur on stones in India. The striking similarity of other stone monuments in the East, such as cromlechs, pillars, and circles, to those in Britain is well illustrated in this paper, and also in "Notes and drawings of some ancient monuments of Asia compared with those of Europe," communicated by Dr. Wise to the Society of Antiquaries of Scotland, and printed in their *Proceedings*, vol. I., p. 154.

^b *Cronikkis of Seotland*, vol. I., pp. lviii., lih. IX.

^c *De Origine Moribus et Rebus Gestis Seotorum*, p. 88. Romæ, 1578.

^d For a list of "Danish Stones" see *Caledonia*, vol. I., pp. 465-6. Lond. 1807.

^e An account of the Danes and Norwegians in England, Scotland, and Ireland, by J. J. A. Worsaae, p. 211. Lond. 1852.

^f *Ibid.*, p. 284.

^g According to Palgrave there was ample opportunity for such imitation. In the early part of the tenth century, he says, "Indeed the Celtic nations of North Britain, among whom the Scandinavians were implanted, were almost amalgamated into one people with the invaders." *The Rise and Progress of the English Commonwealth*, vol. I., p. 441, quoting Fordun, IV., 24. It may be doubted, however, whether the latter is speaking of anything beyond such fusion as is implied in the temporary union of the Scots, Danes, and Cambrians, against the Anglo-Saxons. There were permanent Norse settlements in Caithness and Sutherland, in Orkney, in Man, and the Western Isles, and hence resulted alliances and intercourse with the Celtic people of Scotland, which might account for a similarity of style in the arts.

Reference may be made to Dr. Wilson's Chapter on Scots Scandinavian Relics, where he refers to the crosses in Man as exhibiting distinct and abundant traces of Scandinavian influence, though modified both by the arts and faith of the older Celtic population. The Runic inscriptions are conjoined with the sacred emblem of the christian faith, and are associated with ornamental accompaniments, some of which are sufficiently common on the sculptured memorials of the Scottish mainland and isles, though never found on contemporary monuments of Scandinavia. *Prehistoric Annals*, p. 537.

^h *Memoires de la Soc. Royale des Antiquaires du Nord*, p. 194, 1848-49. Copenhagen, 1852.

But, while it thus appears that our early historians can furnish us with little information regarding the meaning of the sculptured pillars and crosses, we are not without authentic record of the existence of the custom of setting up such monuments in the dawn of Christianity in Scotland and other countries.

Adamnan, in his life of St. Columba, has preserved to us two instances of the erection of crosses at Iona. On one occasion Ernan, a friend of St. Columba, who was seized with mortal sickness, was desirous of being carried to the Saint before he died; but when he was still a short distance from him, he expired. Whence, says Adamnan, in that same place, before the gate Canabæ, a cross is erected.^a On another occasion, St. Columba, shortly before his own death, went out to bless a barn. As he returned, he rested himself by the way, at a spot where a cross, afterwards fixed in a mill stone, was still standing by the way side when Adamnan wrote.^b But I am uncertain whether, in this case, the cross was erected to mark St. Columba's resting-place, or whether the Saint sat down at a spot previously marked by a cross. The passage in St. Adamnan is as follows—"Ad monasterium revertens, media residet via, in quo loco erux molari postea infixâ lapidi hodieque stans in margine cernitur viæ."

It also appears that St. Columba, disdaining the luxury of straw, used to lie on a stone, and for a pillow used nothing softer than another stone, which at present, says Adamnan, stands for a title as a monument at his sepulchre.^c

Simeon of Durham has a chapter "De Ethelwoldo Episcopo, et cruce lapidea quam fecit."^d It appears that Ethelwold caused his name to be cut on this cross, which was much ornamented by the labours of the workman, as a memorial of himself, in the same way as some of the Irish crosses appear to have been erected in the lifetime of the person commemorated. During the times when Lindisfarne was wasted by the Danes, the top of the cross was broken off, but was afterwards reunited to the stem; and the cross used always to be carried about with the body of St. Cuthbert, it being held in reverence by the Northumbrians as a memorial of both these holy men. In the days of Simeon, whose history terminates with the year 1096, it stood in the cemetery of Durham Cathedral, and may be the one referred to by Leland as standing at the head of a tomb in the churchyard on the south side of the minster. "It is a crosse of a 7 fote longe, that hath had an Inscription of diverse Rowes yn it, but the Scripture cannot be red. Some say that this crosse was brought out of the holy Churehe Yarde of Lindisfarne Isle."^e

Leland also refers to a stone cross which he saw in Cross Street, Oswestry, and which Gough believes to be the cross of St. Oswald, another Northumbrian Saint.^f

When St. Cuthbert withdrew himself from the Monastery of Dull, in Atholl, to a retreat on the mountain of Doilweme, his first work was to rear a great cross of stone.^g

We are told, also, that it was a custom with St. Kentigern to erect a cross in any place where he had converted the people, or where he had been staying for a time; and among many others which he put up, his biographer refers specially to one in the city of Glasgow, which was taken from the quarry by order of the Saint, and afterwards, by the united efforts of many men, erected in the Cemetery of the Church of the Holy Trinity, in which his Episcopate throne was set up. Another cross he set up at Loherward (now Borthwick) where he abode for eight years, and this cross he constructed of sea sand.^h

^a Pinkerton's *Vitæ Sanctorum Scotiæ*. Lib. I., cap. 46, pp. 93-4.

^b *Ibid.*, p. 180.

^c *Ibid.*, p. 181.

^d *Apud Twysden*, p. 7. Lond. 1652.

^e *Itinerary*, vol. I., p. 77.

^f Notice of St. Oswald, read to the Archæolog. Institute at Shrewsbury, August, 1855.

^g *Vir Dei cruce[m] magnam lapideam in media montis planicie erexit, et adeo in sublime extulit quod nisi per gradus adiri non possit.* *Libellus de Ortu Sancti Cuthberti*, cap. XXV., *Miscellanea Biographica*, p. 81. Surtees Society, 1838.)

^h Pinkerton *Vitæ Sanctor. Scotiæ*, pp. 286-7.

At Kilwinning, near the Church, stood a stone cross made with wonderful skill, which St. Wynnin crected in his own lifetime in honour of St. Brigid.^a

There are nearly 150 stones in the present volume. These as will be seen consist either of rude unhewn pillars, oblong dressed slabs having crosses and other figures sculptured on the surface, or (and more rarely) of erueiform pillars with sculpture. In all, about seventy-five have no cross on them. Upwards of forty are fragments, mostly of crosses.

The class of monuments without crosses is found principally in Aberdeenshire, although occasional specimens occur in other districts, especially to the north of the Spey. On the stones in this class various symbols appear arranged in very different ways.

One of these symbols, which has sometimes been familiarly called the "Speetaele Ornament," consists of two circles connected by cross lines. This figure is often traversed by another resembling the letter Z., consisting of a diagonal line, from each end of which are drawn at right angles other two lines terminating in some sort of ornament, generally a flower. Serpents also occur, and are sometimes pierced by a figure the same as the last. A crescent frequently appears, sometimes by itself, but, generally, two lines are drawn through it, diverging diagonally from a point below its centre; and these lines terminate in some sort of ornament, generally flowers. The "Elephant" is an object of frequent occurrence, as also the "Mirror" and "Comb." An arch, in shape somewhat like a horse-shoe,^b and rather more frequently the fish, are found, and rarely a figure much resembling a fibula, as at Clatt, Lindores, and the churchyard of Kintore.

The comparative frequency of occurrence of the more ordinary symbols may be stated as follows:—

Crescents, with Sceptre,	34	
Do. without Sceptre,	9	
	—	43
Speetaele Ornament,	6	
Do. with Sceptre,	30	
	—	36
Mirror,		36
Elephant,		22
Comb,		17
Arch or Horse-shoe figure,		7
Fish,		13
Serpent,	9	
Do. with Sceptre,	8	
	—	17

It is deserving of observation, that, while the same symbols perpetually occur on dif-

^a Breviar. Aberd. pars hycmal., fol. 33-9. Lond. 1854.

^b The following entry in the Registrum Abardonense in the fifteenth century probably refers to a similar stone, "Thir ar the boundis on my Lord of Athollis syde:—The Stannand Stain merkit lik a hors scho and the dyk passand fra the sammyne stain to the burn, and syne beyound the burn to the stripe be west the smedy of Balmany." (Vol. I., p. 246, Spald. Club.) Our old charters abound in references to standing stones as boundaries, as in the curious bounding Charter of Alexander Cuming, Earl of Buchan, founding an hospital at Turriff in 1272, where several such stones are mentioned. (Ibid., p. 31.) One of the stones, with an arch, is said to have been found in a Piet's house (Plate XXX.) On one of "the Standing Stones of Strathbogie," the arch also is found (Plate CXXXI.) These last stones are crected in the market place of the town

of Huntly, and seem obviously to have formed part of a Circle. They are alluded to in the old ballad of the "Battle of Balrinnis," where Argyll is made to say—

"Besyd all this hie erueltie
He said, ere he should cease
The standing stonnes of Strathbogie
Schould be his palione place."

(Scottish Poems of the Sixteenth Century, vol. II., p. 350. Edin. 1801.) Traces of the connection of sculptured stones with "Druidical" circles, will also be found in the Notices of the Stones at Kintore and Kinellar. See also Notices of Stones at Auchinlary and Criche, in the immediate vicinity of "Druidical" Circles.

ferent stones, yet on no two stones is the arrangement the same, which seems to imply a meaning and intention in the arrangement of them. It must also be remarked, that, while the shape and outline of these objects are the same, the filling up and design are very different on different stones. The "spectacle" ornament, which, on most of the stones in Aberdeenshire, consists merely of two circles in outline connected by transverse lines, becomes on some of those in Forfarshire and Ross-shire quite filled up with ornament; and in these last the upright bar of the "sceptre" passes through a loop formed in the line which connects the circles. The "elephant," which formerly was merely in outline, becomes covered with interlaced ornament. The same may be said of the "crescent" and its "sceptre," both of which become ornamented; and in some instances this figure occurs twice, and in one case, at Rosemarkie (Plates CV. & CVI.) three times on one stone, with a difference in the ornamental design in each case. The mirror also varies. In some cases the surface of this object appears convex, while in others it is rather concave like a shallow patera.^a Sometimes its surface becomes covered with ornament, when it resembles a circular enamelled ornament mentioned in the *Archæological Journal* for 1846.^b Sometimes it has two handles, or a small circle on each side^c when it resembles some ornamental lamps engraved by Montfaucon:^d the sceptre, instead of the dot in the angles which appears in the Aberdeenshire stones,^e has an oval figure resembling an eye in each angle.^f The crescent, also, is filled with ornaments.^g The stones present many instances of priests in their robes with books,^h and occasionally with remarkable ornaments.ⁱ At times these have peaked beards and moustaches,^j resembling in this point figures on the S.E. cross at Monasterboice:^k men shooting with the bow and arrow,^l bird-headed human figures,^m or, at times, beast-headed human figures,ⁿ as on the cross at Moone Abbey, Ireland;^o figures in armour on horseback, having the trapping and armour in detail;^p men devoured by animals;^q men seated as if in judgement;^r historical scenes relative to slaughter;^s processions, in one of which a man leads an ox, and is followed by other men in line;^t in another, several men and oxen;^u and in a third an ox appears about to be sacrificed;^v and here the men are tonsured and carry candles. The centaur occurs,^w occasionally dragging branches of trees,^x and sometimes carrying battle

^a In the St. Vigean Stone (plate LXIX.) the surface of the mirror is raised up considerably from the surrounding border—while in another stone at St. Vigean (plate LXXI.) the surface is concave, and the handle is perforated by a hole. In digging at the Roman station at Chesterford, Essex, a bronze comb was found, as also a patera of the same metal. The handle of the latter is perforated by an oval hole. Both are figured in the *Journal of the British Archæological Association*, vol. III., pp. 210-11. Metallic mirrors were common among the Egyptians and Greeks, and those of the latter, as found in their tombs and in sepulchres, were of the battle-dore form. One in Montfaucon has the mirror side concave, and the convex one ornamented like a medallion with the head of Nero. Mirrors of glass are spoken of from the thirteenth century, and they at last superseded these of metal. (Fosbroke's *Encyclopedia of Antiquities*, vol. I., pp. 329-30. Lond. 1843.) Speaking of the symbols on Roman tombs, Montfaucon says, For the ashes of Ilamila Alponia, a Tirewoman, there is put the image of a mirror. (*Ibid.*, p. 93.)

^b Vol. II., p. 162, where they are compared with illuminations in the Durham Gospels, written about 686.

^c As at Monymusk, plate VIII.; Dyce, plate IX.

^d Vol. V., plate XLII. (Lond., 1723.)

^e As on the stone found in the Don, plate XXXVII.; and the stone at Inverury, plate CXIII.

^f As at Aberlemno, plate LXXI.; and at Aberlemno, plate LXXIX., where it is a triangular aperture.

^g As at Rosemarkie, plates CV., CVI.; Caddell, plate XXV.; St. Vigean, plate LXIX.

^h As in plates XVI. at Elgin; XLIII. at Kirriemuir; LXXXII. at Aldbar; LXXXVII. at Camuston; LXXXVIII. at Invergowrie.

ⁱ As at Invergowrie, LXXXVIII. Dr. Wilson says of this stone that it represents apparently three dignitaries, probably priests, as two of them hold books in their hands. The two outer are adorned with large brooches on their shoulders, while the central, and, perhaps, more important figure, is without them, but wears instead a circular ornament on the lower part of his garment. *Prehist. Ann.*, p. 523.

^j As at Elgin, plate XVI.

^k O'Neill's *Irish Crosses*, part 3, plate XIV.

^l St. Vigean, plate LXIX.; Shandwick, plates XXVI., XXVII.

^m As at Kirriemuir, plate XLIII.

ⁿ At Hamilton, CXVIII.; Jordanhill, CI.

^o O'Neill, part III., plate XVIII.

^p Kirriemuir, plate XLVI.; St. Madoes, plate LV.; Inchbrayock, LXVIII.; Meunuir, XCII.

^q Shandwick, XXVI., XXVII.; Dunfallandy, XLVIII.

^r Kirriemuir, XLIII.; Dunfallandy, XLVII.; Aldbar, LXXXII. In the latter case, the mirror and comb are on one side, and a sword on the other.

^s Suenos Stone at Forres, plate XVIII., XIX.; Dunkeld, L.

^t Fowls Wester, LX.

^u Fassie, XC.

^v St. Vigean, LXX.

^w Maiden Stone, plate II.

^x Meigle, LXXIV.; Aberlemno, LXXX.

axes.^a A chariot and horse are at Meigle,^b similar to one on the Tuam cross.^c A single specimen of a boat appears on St. Orland's stone;^d and there are specimens of monkeys,^e which also occur on Irish crosses,^f and asses.^g Lions, leopards, deer, and beasts of chase occur frequently. A scene, probably designed to represent the Temptation, occurs at Farnell.^h

The distribution of the stones into districts, with their classification, may be thus stated:—Of thirty-nine stones between the rivers Dee and Spey, thirty-one are incised pillars with symbols, six are slabs, having crosses along with the symbols. There is one incised slab with the cross, but without symbols, besides the pillar at Newton, on which are incised letters only, and one at Rhynie, having the figure of a man incised on it. On these monuments the figures are in outline; and the stones, which are of granite and whinstone, are generally undressed blocks. A few of them, however, are squared slabs of granite, as the Maiden Stone on which the cross is sculptured as elaborately as on the Forfarshire crosses; and the same may be said of the crosses at Dyce, Monymusk, and Aboyne.

In the country to the north of the Spey there are twenty-nine stones, of which thirteen are blocks with incised symbols: six have crosses without symbols, and eight have crosses with symbols. Besides these, there are seventeen fragments, mostly of crosses, in this district, of which about a dozen occur at Drainie.

In the country between the Dee and the Forth there are sixty-two stones, besides about twenty fragments, mostly of crosses. Among these there only occur eleven of the rude incised pillars. Thirty-nine dressed slabs have crosses on their surface, and about one-half of them have symbols also. Here the material is principally of sandstone.

There is a marked difference in the style of these from the Aberdeenshire pillars, partly, perhaps, resulting from the softer material used, although, as has been remarked above, there are ornamented specimens which show that the workmen could cope with the difficulties of the granite. But the stones in the district now referred to, even where they have the symbols, have them mixed up with other scenes, as of hunting or religion, and they are generally jostled into a corner. On some occasions, while all the other parts of the stone are in relief, the symbols are incised;ⁱ and at times the cross is in relief on one side of the stone, and the whole symbols on the other side are incised.^j

In the district to the south of the Forth there is one incised fragment at Edinburgh with symbols, and on a rock in Galloway they again occur. In this district there are six crosses and several fragments of crosses, some of them having figures of men and animals, but all without symbols.

It thus appears, that, in the country between the Dee and the Spey, almost the whole of the monuments consist of rude blocks, having the symbols simply incised on one side, and having the pillar at Newton, with its mysterious inscriptions, in the centre of the district. On either side of this country the majority of the pillars are of dressed sandstone, having sculptured on them decorated crosses, together with scenes relating to the religion, warfare, and sports of those by whom they were erected, which, to patient inquiry and comparison, may suggest a key to some of the habits and opinions of the inhabitants of Scotland in ancient times.

It has been remarked that the symbols occur more rarely and with little prominence on stones between the Dee and Tay, and still more rarely and less prominently on stones be-

^a Glamis, LXXXIV.

^b Plate LXXVI.

^c O'Neil, part II., plate XIII.

^d Plate LXXXV.

^e S^r. Andrews, plate LXIII.

^f As at Ullard, O'Neil, part II., plate XI.

^g Aldbar, LXXXII.

^h Plate LXXXVI.

ⁱ As at Aberlemno, plate LXXIX., and partially at Fordoun, plate LXVII.

^j At Golspie, plate XXXIV.

tween the Tay and the Forth. Thus on the crosses at Mugdrum, Dupplin, Crieff, Docton, Sauchopo, Crail, Largo, and St. Andrews, in this latter district, there are no symbols. On the cross at Fowlis Wester the crescent occurs, but small in size and almost unobservable; and at Gask there is one symbol, which is almost equally obscure from its position amid the mass of other sculpture.

The cruciform pillars begin to appear in Angus, as in the case of the Camus stone at Panbride; and between the Tay and the Forth there are three, viz., at Dupplin, Docton, and Mugdrum.

In the district south of the Forth, the crosses at Barrochan and Hamilton, which are both cruciform, are of a different type as well from the cruciform pillars just alluded to, as from all the others on the east coast. The pillar at Thornhill on the Nith, which has also been cruciform, seems to be of the same family with the celebrated cross at Ruthwell in Dumfries-shire. This last cross, which is unquestionably Anglo-Saxon, has been engraved in the *Archæologia Scotica*, vol. IV., part II., p. 312, and differs in design and ornamentation from the crosses found on the north side of the Forth.

With the exception, therefore, of the symbols sculptured on a rock at Anwoth in Galloway, and on the fragment at Edinburgh, it may be said that these figures have not penetrated to the south of the Forth.

No cross of the ancient Scottish type, peculiar to the East Coast, is known in the Northumbrian province of Lothian, stretching from the Forth to the Tweed;^a and this district is almost destitute of so called "Druidical" circles, or single "standing stones."^b

The crosses on the West Coast of Scotland do, in some cases, resemble a class of those on the north side of the Forth, but with differences which point them out as productions of another class and age.^c

One stone with symbols has been found in Orkney,^d (Plate XCVI.), and perhaps one in Shetland.^e The Runic cross at Bressay, in Shetland (Plates XCIV. & XCV.), is different in type from the crosses on the Mainland.

I have made this attempt at classification, in the hope that it may suggest to others farther inquiry into the ethnographical history of the people by whom these stones were erected. The kingdom of the Picts of North Britain may be said to have extended from the Forth northwards to Sutherland; and within these limits the greater number of the ancient sculptured stones have been found.^f

If we compare the Scotch crosses with those in Ireland, we shall find many points of resemblance, and yet very marked differences.

It may be said that almost every ornament which occurs on the crosses of the one country may be traced on those of the other, especially in all the varieties of interlaced knot-work and raised bosses. The stem of the cross in both countries is divided into compartments, each surrounded with a moulding, and occasionally with a rich border.^g

^a The fragment at Abercorn, the seat of Trumwines' Episcopal throne in Saxon times, and that at Incheolm adjoining it, are within this district, but they merely exhibit features of ornament common to crosses in England, Wales, and Ireland, as well as Scotland. Some fragments at Norham on the Tweed exhibit the usual patterns of interlaced work.

^b *Caledonia*, vol. II., p. 209.

^c I am not inclined to regard the elephant on the stone at Ellanmore (plate C.) as of the same type with the symbolical "Elephant" on the northern stones.

^d At St. Peter's Kirk on the Island of South Ronaldshay, opposite and adjacent to the coast of Sutherland.

^e I allude to the stone figured in plate G of Hibbert's *Shetland as "Runic Inscription, Saudness,"* where figures occur resembling the

mirror and the arch or horse shoe figure of the Scotch pillars. A drawing of it will be found on Plate CXXXVIII.

^f Some shadowy tradition of a subdivision of this district into six kingdoms came down to the twelfth century. The first was supposed to extend from the Forth to the Tay; the second from the Tay to the Hilef or Isla; the third from the Isla to the Dee; the fourth from the Dee to the Spey; the fifth from the Spey to Drumalban; and the sixth comprehended the counties of Moray and Ross, under which we should probably comprehend Sutherland and Caithness. *Caledonia*, vol. I., p. 335.

^g I beg to direct the attention of those who may wish to investigate the style of ornament on the Scotch stones, to a paper by Mr. Westwood in the *Archæological Journal* for December, 1853, on the distinctive character of the various styles of ornamentation employed by the early British, Anglo-Saxon, and Irish artists.

In some of the initial letters in ancient Irish and Saxon manuscripts, the design of the crosses is followed by dividing the long limb into compartments, and filling them with varieties of the intricate knot-work, and figures of serpents and monsters which occur on the Scotch stones. Specimens of these may be seen in Mr Westwood's *Palæographia Sacra* from the Gospels of Macregol, a MS. of the end of the eighth or beginning of the ninth century, the Gospels of MacDurnan, and the Book of Kells, the latter a work believed to be of the fifth or sixth century. A beautiful specimen, of the same type, from a copy of the Gospels of the seventh century, known as the "Durham Book," now in the British Museum, will be found in the *History of Writing*, by Humphreys, plate 10, (Lond. 1853); and in some of the Saxon manuscripts in the Chapter House at Durham,^a the ornaments of the initial letters very closely resemble those on the ancient crosses, more especially those of Ireland and Scotland; and it is very remarkable that the style of ornament found on these ancient remains should be perpetuated almost to our own day on the weapons and personal ornaments of the Scottish Highlanders.^b

Mr. Petrie also refers to specimens of interlaced work, closely resembling that on the Scotch monuments on the shrine of St. Maidoc or Aidan, first Bishop of Ferns, which he conceives to be a work not later than of the eighth century.^c

Similar ornaments occur on St. Mura's Bell, which we may probably ascribe to the ninth century,^d and, indeed, on much of the ornamented work of the time.^e

But the crosses in Ireland differ widely from those in Scotland in their construction. The latter, for the most part, are cut on the face of a dressed slab inserted in the ground. Those in Ireland are cruciform in shape, with a halo or circle, which binds the arms and stem together, of which we have only a few Scotch examples. They generally taper to the top, on which a conical cap stone is fixed; and they are inserted in pedestals of stone, which are frequently covered with sculpture. The Irish crosses seem mostly to be found in localities connected with old churches and graveyards. The subjects of the sculpture, besides the Crucifixion, are generally from Scripture history, such as Adam and Eve with the Tree of Knowledge, the Expulsion from Eden, the Sacrifice of Isaac, the Judgement, &c.; and there is nothing at all resembling the Scotch symbols mixed with them.

The Welsh crosses also differ in design and construction from those in Scotland. They appear frequently in the shape of a small cross within a circle, set on the top of a long shaft, the latter having at times the interlaced ornaments in compartments. They often have inscriptions, in the Romano-British character, to the memory of the persons for whom they were erected, but they are destitute of anything resembling the symbols of the Scotch crosses.

The points of resemblance between the Scotch crosses and those on the Isle of Man have been already adverted to.

It will thus be seen, that, while there are some points common to all the crosses referred to as regards the style of the ornaments upon them, yet the Scotch monuments bear most strongly the impress of Irish art, as exhibited on crosses, shrines, and other remains, ranging in point of date from the seventh to the eleventh century.

Nor is this otherwise than might have been expected, for "all the affinities indicated by the later and well-defined relics of native art, point to a more intimate intercourse and community of customs and arts between the natives of Scotland and Ireland, than be-

^a For the use of a drawing of a page from *Cassiodorus Sup. Psalterium* (B. II., 30, in the Catal. MSS., Dunelm.) said to be the work of Venerable Bede, and certainly of his period, I am indebted to the kindness of the Reverend George Ormsby, Fishlake Vicarage, Doncaster, by whom it was made. Here the Royal Psalmist is seated in the centre, surrounded by a broad rich border of separate compartments, all filled up with the interlaced ornament and serpentine animals so common on the crosses.

^b Wilson's *Prehistoric Annals*, p. 504, where modern examples are given.

^c *Round Towers of Ireland*, p. 336.

^d *Ulster Journal of Archæology*, vol. I., p. 274.

^e Many specimens of the ornaments on Saxon crosses will be found in the *Archæological Journal*, and the *Journal of the British Archæological Association*, and of those on Welsh crosses in the *Archæologia Cambrensis*.

tween those of the northern and southern parts of the island of Great Britain.”^a While the genial influences of Christianity were imparted to various districts of Scotland through other and earlier missions, yet to that of St. Columba and his followers we must attribute the widest range and the most abiding impression. We have seen that in Ireland it was the custom of St. Patrick to consecrate the pillar stones of the heathen to Christian uses, and the erection of crosses seems to have followed.

The purposes intended by their erection probably were various.^b Crosses were erected as memorials of the founders of churches; and Dr. Petrie supposes, that on occasions, in addition to this purpose, they served as sepulchral monuments of these individuals.

The erection of crosses at Iona, in the time of St. Columba, on various occasions has been noticed, as well as the subsequent conversion into a tombstone of a stone hallowed by his having used it; and it may reasonably be supposed that the feelings, which found their expression in this manner in the sweet solitude of Iona, would issue in similar erections by the followers of St. Columba in other parts of the country.

It may also be supposed, as has already been suggested, that crosses were erected by the early missionaries in place of the older stones of the native inhabitants, with the view of altering and sanctifying the principles, whatever they were, which had led them to set up their rude pillars.

If we should suppose that many of our Scotch monuments are sepulchral, and may mark the last resting-place of the most illustrious of our early missionaries, it is easy to understand how others might wish to be laid near the same spot; how they would come to be fit meeting places for the converts, or be chosen as sites for the wooden church which succeeded.^c

Of the stones in the present volume, above sixty have been found in some sort of connection with ancient ecclesiastical sites; and these again have occasionally succeeded the older circle of stones. Some of them, besides the great Christian symbol of the Cross, have other undoubted Christian symbols, such as the Chalice and Host on the Shandwick stone, which are quite of the same fashion as those found on Christian sepulchral monuments in England of a long posterior date.

^a Wilson's Prehistoric Annals, p. 467.

^b Besides crosses such as those mentioned in the text, stone crosses, or rather stones marked with crosses, were used generally to denote boundaries of districts and lands, probably coming in place of the hair stones previously in use. (Caledonia, vol. II., pp. 908, 974.)

They were used even to divide mere crofts of land. Thus one of the boundaries of the Leper's Croft, near Aberdeen, is described as extending “ad certos lapides crucibus insignitis in terra fixos prope patibulum versus oriens.” (Sasine in Aberdeen Burgh Register, 18th July, 1539.) But these were obviously small stones, and of a totally dissimilar character from the crosses in the present volume. And it may be doubted if any cross, which is described as a boundary stone, was anything more than a pillar, with a small cross incised on its surface. The notion that Macduff's Cross was the boundary between Fife and Strathern is far from probable; and from the position of the Scotch Crosses, it is impossible to hold that they could have been boundary stones.

In some cases, jurisdictions were marked by crosses, as in the case of the Girths at Glasgow, at Lesmahagow and St. Duthac at Tain. (Monuments of Angus. Postscript to Preface, p. 18.) The Girth at Lesmahagow was marked by four crosses around the Priory; and it would appear that around the ancient monastery of Dull in Athol similar crosses had been placed. (Muir's Notes on Remains of Ecclesiastical Architecture and Sculptured Memorials, p. 35. Edin. 1855.)

But these were rude and unornamented, as were those on a mound at Lagganarn, near New Luce, in Galloway. (Ibid., p. 33.)

In the tower of Aycliffe Church, near Darlington, are two crosses which Mr. Surtees believes to be memorials of two ecclesiastical synods, held there in 752 and 789. (Archæological Journal, vol. iii., p. 259.) Crosses were also erected to commemorate events in times long posterior to the date of the crosses in this volume. Thus, when King Malcolm Canmore was slain at Quarrelhit near Alnwick in 1093, a cross was raised to mark the event. (Gibson's “Monastery of Tynemouth,” vol. I., p. 33, where it is stated that this cross has been recently replaced by another, bearing the following inscription—“King Malcolm's Cross, decayed by time, was restored by his descendant, Elizabeth, Duchess of Northumberland, 1774.”) William's Cross, near Philiphaugh, in Selkirkshire, marks the spot where William Douglas, the knight of Liddisdale, was slain by William, Earl of Douglas, in 1353. (Caledonia, vol. II., p. 973.)

^c In Ireland, and on the West Coast and islands of Scotland, a monastery or church seems, in most cases, to have accompanied or followed the erection of a cross, while more than a half of the Scotch stones are isolated and apart, one reason of which possibly may be sought in the less settled habits and scantier proportion of Christians among the Scotch tribes, in times long anterior to parochial divisions, and when parishes came to be formed, that the feelings which formerly would have led to the erection of a church on the site of a cross, now yielded to reasons of convenience, or other circumstances.

As with the exception of the Mirror and Comb, no figures, undoubtedly similar to the symbols on the Scotch stones, have been found in other countries, there are no means equally probable for conjecturing as to the origin of them; and the limited range of country to which they are confined, adds greatly to the difficulty of arriving at any satisfactory conclusion.^a It may be remarked that two circles joined together, forming a figure not unlike the spectacle ornament on the sculptured stones, together with concentric circles, have recently been found cut out on stones in the wall of a "Pict's house" on the island of Papa Westray, Orkney. This house was excavated by James Farrer, Esq., M.P. for South Durham, under the superintendence of George Petrie, Esq., Kirkwall. I have seen Mr. Petrie's drawings of these marks, and he proposes to prepare casts of them, which would be more satisfactory than drawings. Another carved stone, having on it a series of concentric circles, was found in a "Pict's house" at Pickaquooy, near Kirkwall, of which a sketch was sent to me by W. H. Fotheringham, Esq., Kirkwall. Similar figures of concentric circles have been observed on large blocks of stone (probably sepulchral), outside a Hill Fort at Bewick, in Northumberland, and also outside the Hill Fort of Bowten Lynn, in the same county. The occurrence of the symbols on a piece of rock outside the remains of a vitrified fort at Anwoth must be kept in view, together with the close connection which subsisted between the British strengths and sepulchral tumuli,^b and the frequent occurrence of graves in the Pictish broughs.^c Some of the figures at Papa Westray resemble carvings on stones in the great mound or cairn at New Grange, in the county of Meath, some of the stones of which "exhibit a profusion of ornamental design, consisting of spiral, lozenge, and zig-zag work, such as is usually found upon the torques, urns, weapons, and other remains of Pagan times in Ireland." (Wakeman's *Archæologia Hibernica*, pp. 21-36, where notices of New Grange and the kindred structures in the neighbourhood will be found.)

Carvings, similar to those at New Grange and Dowth, have also been discovered on the stones of a sepulchral monument in the small island of Gavv Innis in the Morbihan, Brittany, and of other three or four Cromlechs in the same department. Drawings of some of these, with an interesting description by Mr I. W. Lukis, will be found in the *Journal of the British Archæological Association*, vol. iii., p. 269.

The carvings on stones in a Cromlech at Locmariaker in Brittany being one of those just referred to, have been described by M. de Penhouet in his *Archéologie Armoricaire*, and are said to consist of the circle (single and concentric), the horse shoe, the branch of a tree, and a harp. (*Archæologia*, vol. xxv., p. 233.) Some of these symbols would seem to be the same as those on our Scotch stones, but as I have not been able to see drawings of them, I cannot speak with confidence on the subject. It may also be remarked that the sculptured slab at High Auchinlary in Galloway (Plate CXXII.), shows many concentric circles and

^a The mirror and comb appear, it is said, on the monuments of many countries. Dr. Maitland found an inscription in the Catacombs at Rome to a female named VENERIA, beneath which appeared a mirror, comb, and scissors, being, as he conceived, the emblems of her trade (quoted in Dr. Wilson's *Prehist. Ann.*, p. 500.) Lord Aberdeen has in his collections two marble slabs, found near to Amyclæ in Greece, on which are sculptured various articles of female dress or ornament, combs, bodkins, slippers, mirrors, and paint-boxes. In the centre of each is the representation of a patera with inscriptions, one of them apparently to a priestess. (Lord Aberdeen's *Remarks on the Amyclæan Marbles*, in "Memoirs relating to European and Asiatic Turkey, and other countries of the East," by Robert Walpole, M.A. London, 1818.) A solitary instance of the use of these symbols in Scotland in comparatively recent times will be found on the tomb of the Prioress Anna at Iona, dated in 1543. (*Graham's Antiquities of Iona*, plate 45. London, 1850.)

On the coped lid of a coffin, supposed to be of the tenth century, dis-

covered at Bakewell, in Derbyshire, in 1841, there is the figure of an elephant, with other grotesque creatures; but it may be doubted if it be of the same type as the "elephant" on the Scotch pillars, and as it has none of the concomitants of that figure on the latter class of monuments, we can hardly suppose that it had the same meaning. (Boutell's *Christ. Monum.*, p. 12.) It more resembles the "elephant" on the cross at Ellanmore (plate C.), and a creature resembling an elephant on the cross at Moone Abbey, Ireland (O'Neill, part III.), where the figure, in both cases, is more like that of a real elephant than the unvarying Scotch type, which seems to be the result of a traditionary account of the animal. The figures of horses are generally delineated on the Scotch pillars with great spirit, and in the contour and bearing of the men and animals on these pillars, there is a general resemblance to each other which would suggest some common type as the foundation of them.

^b *Caledonia*, vol. I., p. 85.

^c *Archæologia*, vol. XXXIV., p. 122.

figures, somewhat resembling those at New Grange and at the Cromlechs in Brittany. It seems to have formed the cover of a cist; and it is possible that the sepulchral symbols on it may have been afterwards developed into the forms of the spectacle ornament, as it is found on the pillars. Sculptured covers of cists, of a similar type, are figured in Dr. Wilson's Pre-historic Annals (pp. 332-34); and a slab was discovered in 1843 covering an urn in a barrow on Bernaldby Moor in Yorkshire, with figures somewhat resembling those on the fragments at Stonchaven on plate XLI. (Archæological Journal, vol I., p. 412.)

The result of the investigations made by Mr. Dalrymple and Mr. Jervise, given in the Appendix to the Preface, furnishes examples of sepulchral deposits found under sculptured pillars, as well as under single unsculptured standing stones, and in circles of stones, while other instances of the same sort will be found in the Notices of the Plates. But while, in almost all the circles of stones, such deposits were found, there are several sculptured pillars which gave no trace of such remains.

I am inclined to believe that these different classes of monuments were all of a sepulchral nature, while it is likely that they served other ends, which we seem now to have no means of ascertaining.

The Stone Circles at Crichtie and Tuack (Appendix, p. xx), were surrounded by well marked ditches, through which, in the former, two approaches were carried from the outside, as in the case of the gigantic circles of Wiltshire.^a

It seems very probable that an examination of the latter would bring to light sepulchral remains, and, if so, we should have evidence of at least one purpose which these wonderful structures served, and this, amid the mass of speculation which the subject has suggested, would be a great gain.

The learned Montfaucon did not give more weight to the idea that Stonehenge was a temple than to that of Inigo Jones, that it was "a Roman work of the Tuscan order," and he had no hesitation in classing it with the funereal monuments of the northern nations.^b

The labour bestowed on such monuments, by most of the rude people of old times, is quite remarkable; and the principle out of which sprung the vast Pyramids of Egypt, and other structures in the East, may have given birth to Stonehenge and Avebury, as it seems plainly to have done to similar circles of a less size elsewhere.

It seems not improbable that the ornaments occurring on the crosses and other ancient remains, which are common to many countries, may all be traced to the central reservoir of Roman civilization, from which so much of mediæval art must have derived an impression, and that the style of sculpture, along with the knowledge of better things, in various and debased forms, was diffused amid her rude foes by the Mistress of the World. But if the symbols could also be derived from this source, we would naturally expect to find them in other countries which were open to the same influence, whereas we have seen that the reverse of this is the case.

If, again, the symbols had been Christian ones, then we should certainly have found them in other parts of Christendom as well as in Scotland.

The only inference which remains seems to be that most of the symbols were peculiar to a people on the north-east coast of Scotland, and were used by them at least partly for

^a The Stone Circles generally deserve a careful investigation, especially such as the Circle called "The Auld Kirk of Tough" in the parish of that name in Aberdeenshire, and Tillyfourie in the same neighbourhood, where the Circles are surrounded by cairns of stones. (Proceedings of Soc. of Antiq. of Scotland, vol. 1., pp. 141-2.) The same remark may be made of pillars which are identified in popular

tradition as monuments of any particular individual, such as "Luath's Stone" in the parish of Tough, and "Laight-Alpine" on the shores of Lochryan in Galloway.

^b Supplement to Antiquity explained, vol. V., chap. v. Translated by Humphreys. London, 1725.

sepulchral monuments.^a It seems probable, as has been already suggested, that the early missionaries found them in use among the people of the district, and adopted them for a time, and in a more elaborate shape, on the Christian monuments, on the principle of concession previously referred to.

Something analagous to this occurred in the East. "The tombs of the first ages of Christianity are very curious, because they show the history of the art in its decline. The customs of the lower Empire, the usages of the Pagans, and Mythological symbols, were made to represent the mysteries of their religion and the new allegories that they imagined."^b

The question will remain—Whence did the inhabitants of the north-east coast of Scotland derive these symbols? and on that point I can hardly as yet presume to offer an opinion.

I am glad, however, to preserve here what I think was more than a passing speculation on this point of my late friend Mr. Chalmers, whose premature death not only deprived me of a much valued friendship, but removed a centre of encouragement and sympathy so diffusive and energetic, that there were few contemporary students of Scottish antiquities who did not come within its genial sphere.

It is contained in a letter to me, dated 28th October, 1851:—"There are other figures on our stones that seem to me quite identical with those on Gnostic gems; and it is to the study of them, and to the comparison of the symbols of Greek and Egyptian mythology, that I look to the explanation of ours—not that I imagine these to be ante-Christian, neither opposed to Christianity, but as exhibiting some trace of the Heathen notions that naturally enough were mixed up with Christianity in many or most countries." And again, on 3rd November, 1851, he wrote to me—"You say you do not see any means of connecting Gnosticism with our Celtic population at the time when these stones were probably erected. When was that? and by which of the Celtic races? But what was Gnosticism, at least as connected with Christianity? Was it anything more, speaking generally, and not of the particular school whence it took its name, than a mixture of Paganism (and especially of its emblems) with Christianity—and a very natural mixture—that might, and probably did, at some time or other, prevail more or less wherever Christianity was found?"

THE SCULPTURED MONUMENTS OF SCOTLAND have, from time to time, engaged the attention of Archæologists. Some of them were engraved by Gordon in the early part of last century, while others were included in the works of Pennant and Cordiner, which appeared after the middle and towards the end of the century. The engravings thus furnished, however, were far from satisfactory,—in some cases imperfect, in others fanciful; nor was it till the appearance of Mr. Chalmers's "Sculptured Stones of Angus" that opportunity was given of forming any correct judgement on the subject.

That work, however, illustrated a comparatively limited district; and although at the outset it was intended to confine the present volume to the adjoining districts lying to the north of Angus, yet as it proceeded, and fresh discoveries were made, it was resolved to include the whole class of symbol stones in Scotland, as well as all the crosses of the more

^a The appearance of some of the symbols on stones forming parts of "Druidical" circles, which has been adverted to, must not be overlooked; as, perhaps, indicating something peculiar to the inhabitants; for, although these circles are common in other countries, yet, so far as I am aware, no sculpture has hitherto been observed on the stones of which they are composed. The sepulchral object of these circles is il-

lustrated in the Appendix to the Preface; and in estimating the character of the sculptured pillars, it will be well to keep in view that our early writers, as well as subsequent tradition, have, in most cases, characterised them as the tombs of great warriors.

^b Fosbroke's Enc. of Antiq., vol. 1., p. 90.

ancient type. With the view of aiding in this design, Mr. Chalmers suggested that the drawings in the "Sculptured Stones of Angus" should be reduced to the same scale as those in preparation for the Spalding Club, and be included in their collection; and he contributed, at his own expense, drawings of most of the stones in Fife and Perthshire for the proposed work.

The design of the present volume has thus been widened, so that it may be said now to include all the known stones with symbols, and the more ancient sculptured crosses of Scotland.

Since the date of Mr. Chalmers's work, four monuments have been discovered in Angus, and every other month has added to the previously ascertained list of stones since the present volume was commenced.

Many of the stones in the present volume were dug out of the ruins of old churches; and others will doubtless still be recovered from similar remains.

In the outset of the undertaking I endeavoured to direct attention to the subject, by sending to each parish clergyman in the north of Scotland a circular of inquiries, enclosing a printed return to be filled up by them; and in a good many cases the requisite information was afforded. Active friends in various districts also interested themselves, and the knowledge was acquired of many stones hitherto quite unknown. Thus after I had, on various occasions, resolved to bring the volume to a conclusion, I was induced by new discoveries to extend its limits. It became necessary, also, in various cases, that I should see the stones, to enable me to write intelligibly or accurately regarding them; and the collection of facts relating to the history of monuments so numerous and scattered, led to a wide correspondence, requiring more time than I originally anticipated. The necessary delay thus caused has enabled me to make the work more complete by including all the fresh discoveries, and by stating the result of excavations made about several monuments.^a

As it appeared to me that considerable light may ultimately be expected to arise from a careful consideration of circumstances connected with the original sites of the stones, every care has been taken in the "Notices of the Plates" to specify these where information could be obtained, and to note the cases where the present site is not the original one. Under the same head I have included notices of any early remains which might be supposed to bear on the subject.

A skeleton map of Scotland accompanies the Plates, on which each stone in this work

^a In the Notices of the Plates, accounts have been preserved of various pillars which have been destroyed at comparatively recent periods; and there are several reasons for supposing that the original number of such monuments must have been much greater than what we now know of. Rich as the district between the rivers Dee and Tay still is in such remains, we can trace the disappearance of others in recent times. About the end of last century, several stones were found in the wall of the old church of Marykirk, in Kincardineshire, in the form of a coffin. "One of them was carved round the edge, had the impression of a large broad-sword suspended at no great distance from the top to the whole length of the stone. Opposite to this sword was engraved a figure of an elliptic form, from which proceeded a lance or spear nearly the same length." (Stat. Acc. of Scot., vol. 18, p. 631. Edin., 1796.) This stone, which seems to have had the crescent and sceptre on it, cannot now be found. At Tannadice, in Angus, a stone is mentioned in the same work, vol. 19, p. 376, on which appeared the figure of a man having a loose plaid over his shoulders, sitting, with one hand, the mouth of an animal, by some supposed to be a lion, and by others a wild boar, while, in the other, he brandished a sword. This figure probably has been like that on the stones at Drainie and St. Andrews, but the

stone has now disappeared. I have quite recently been informed that there is still a sculptured stone used as a bridge at Kettins, in Angus; and I have observed fragments in the wall of the churchyard of Alyth, which seem to be parts of a sculptured cross.

I may also note, that, on the road from Perth to Huntingtower, there is a mutilated cruciform stone with the figure of our Saviour upon it.

A stone pillar stands in a garden in the village of Loehwinnoch, "on which is the effigy of a man on one side, and upon the other side is the effigy of a man riding upon an ass, or quadruped like an ass, with letters and writing upon the same in the old Saxon language." It formerly stood at Calderhaugh, about a mile west from the village. Before its removal, it was described as "fixed upon a pedestal underground, commonly called 'The Dumb Procter.'" (Northern Notes and Queries, p. 554. Glasgow, 1854.)

In the parish of Rutherglen, on the Clyde, was a cross on the top of Crieshill. It was of a hard stone, about ten feet high, and ornamented with various figures. The most remarkable was that of our Saviour riding upon an ass. This monument was destroyed in the time of Charles I. (Stat. Acc. of Lanark, p. 383. Edin., 1845.)

is laid down, with the view of shewing at a glance the geographical distribution of the monuments, and their comparative frequency in different districts; and a Table and Index of the Plates have been prepared, for the purpose of facilitating reference to the stones and their various localities. ^a

The execution of the drawings was, in the first instance, entrusted to Mr. Jastresbski, by whom the "Sculptured Stones of Angus" were drawn, and since his removal to Australia, to Mr. Gibb of Aberdeen. In both cases these gentlemen transferred their drawings to stone, and thereby avoided one considerable source of mistake. On some stones, indeed, the weather-worn lines are so faint that they will present different appearances in their details to the same person in different lights, although the general design of the work cannot be matter of doubt.

In several cases, Mr. Jastresbski's drawings having been found, on comparison, to be deficient in minute accuracy, apparently from their hasty execution, the figures have been again drawn by Mr. Gibb; and no pains have been spared to secure accuracy, which, for the present purpose, is of primary importance. ^b Mr. Gibb's drawings throughout are not only minutely accurate and trustworthy, but that gentleman has imbibed a thorough interest in the subject; and I owe to him many intelligent observations and suggestions.

In the course of preparing this work, which was commenced about five years ago, I have been greatly indebted for information on the subject of it to friends in all parts of Scotland, so numerous, indeed, that I must content myself, for the most part, with this general expression of my sincere gratitude for their kindness.

I may be pardoned for particularizing Mr. Charles Elphinstone Dalrymple and Mr. Andrew Jervise, to whose valuable services, in digging about various monuments, I have been indebted for the information contained in the Appendix. Nor can I omit to mention Mr. Watt of Kintore, who so ably assisted Mr. Dalrymple in his researches, and who has been the means of rescuing or bringing to notice four or five of the sculptured stones in his neighbourhood.

To Mr. Muir's recent work, which I have already quoted, and to that gentleman himself, I have been indebted for my knowledge of several crosses. The volume in question contains by far the most accurate list of sculptured stones and early ecclesiastical remains in Scotland of which we are possessed.

To Mr. W. F. Skene, W.S., I am obliged for a Sketch Book of his father's, which contained drawings and lists of some of the stones, and suggested inquiries for others. Through the good offices of Mr. David Laing, I was allowed by Mr. Hibbert Ware the use of many sketches of stones, made by his father the late Dr. Hibbert, most of them unfinished, but yet furnishing me with notices of stones of which I might not otherwise have heard.

^a It will be observed, that, in various districts, there occur groups of the stones with symbols, as at Rhynie, Logie, Inverury, Kintore, and Dyce; and that in the same way the crosses also occur in clusters in certain localities, as at Govan, Meikle, Aherlemno, Kirriemuir, St. Vigean, and Drainie. It would not be easy to suggest reasons which would account for all these groups; but, on the supposition that the stones are sepulchral memorials, there are circumstances regarding some of these localities dimly shadowed out as yet, but which may brighten to farther research, tending to show that they were the centres of primitive Christian establishments, and likely to be held in reverence as places of sepulture.

There are perplexing points connected with the distribution of the stones as to which I am unable to suggest any explanation. Thus, on the line of the Don, in Aherdeenshire, and the adjacent country, there occur, mostly in groups, above twenty of the rude symbolical stones, viz. at Dyce, Kinnellar, Kintore, Inverury, Logie, Newton, Insch,

Clatt, and Rhynie. This must always have been a rich, and, probably, an early settled district.

But in the more southerly valley of the Dee and neighbouring country, there is only one stone with symbols at Park, and another at Mill of Newton in Cromar; while there is every reason to believe that this district must have been peopled and cultivated in the very dawn of that period, when the wandering tribes began to congregate in fixed localities. Two of that early band of missionaries who came among them to plant the Church of Christ, settled on the banks of the Dee, viz., St. Devenic and St. Ternan, while various parishes in the district were dedicated to others of the same school. The ancient Devana of Ptolemy was close to the Dee, and everything, indeed, combines to attest the early settlement of the district.

^b Some of the ornamental details on the stone on Plate LXIII., as given by Mr. Jastresbski, are slightly defective, but the general resemblance to the original is close enough.

The object of the present volume has been to furnish correct representations of the more ancient Sculptured Stones of Scotland, and such a collection of facts regarding their history as may prove a solid ground-work for comparison and farther research. The remarks which have been made in the Preface apply only to our present knowledge of a subject, which, as yet, has not been completely investigated, and on which it is to be hoped that greater attention will be bestowed hereafter, both in the search for additional monuments and in the investigation of all the circumstances, historical or archæological, which may be supposed to illustrate their original design.

JOHN STUART.

EDINBURGH, *10th May*, 1856.

ADDITIONS AND CORRECTIONS.

SINCE the Preface was printed, I have been informed by Mr. Jervise that there is a sculptured stone in the churchyard of the parish of Scoonic, in Fife, very rude in execution, and with a border ornament not unlike the Ogham characters. Sir John Stuart Forbes has also informed me of a sculptured stone which was found in a wall of the old church of Benholm in the Mearns, on its being taken down in the year 1832. It appears to have had the Spectacle ornament on one of its sides, and to have been used as a slab for supporting two human skeletons in the thickness of the wall. (Stat. Ace. of Kincardineshire, p. 56. Edin., 1845.)

In "Notices of the Plates" the following corrections are to be made:—

Page 17—last foot note. For page 755 read 955.

... 23—In the fourth line from the bottom, the cross referred to is in Plate LXXIII., and the additional reference to Plate LXXIV. should be deleted.

... 25—In the eleventh line from the top, instead of "crosses" read "cross and pillar."

... 30—In the twentieth line from the top, for Plate CXXXIII. read Plate CXXXVIII.

... 31—first line. For Anworth read Anwoth.

At page vi. of Preface the number of Stones in the volume is said to be nearly 150. This was written before the Stones at Govan were discovered, as given on Plates 134-5-6-7. The number is now somewhat above 150.

It may be noted that the parish of Tarbet, in the churchyard of which some fine fragments were found (Plates XXX., XXXVI.) was dedicated to St. Colman, who was also buried at Tarbet.

APPENDIX TO THE PREFACE—A.

SOME months ago several cists, containing four large urns full of calcined bones, were dug up in the interior of a "Druidical circle" at Tynrich, at Athole.

At the Blackgate of Pitscandly, in Forfarshire, are two large pillars on the top of an artificial mound. They appear to be the remains of a "Druidical" circle. Under one of these a sepulchral urn was found; and, on lately digging into another part of the same hillock, a piece of sandstone was found about eighteen inches square, on which were rudely incised two concentric circles.

On a rising ground about half a mile to the east of the town of Alloa, called the Hawkhill, is a large upright block of sandstone, sculptured with a simple cross on both sides. About nine feet on the north side of it, a rude cist was found, constructed of unhewn sandstone, measuring three feet in length, and at each end of the cover, on the under side, a simple cross was cut. The cist contained human bones. (Dr. Wilson's Prehistoric Annals, p. 496.)

"The Stone of Morphic," which gives name to a landed estate in Kincardineshire, is an obelisk of thirteen feet in height above the ground. It was recently thrown down, and under it portions of a skeleton were found. In and near an adjoining field, called "the sick man's shade," an immense number of stone coffins, containing human bones, have been found. (Stat. Acc. of Kincardineshire, p. 282. Edin. 1845.)

At Killievair, in the parish of Menmuir, in the same county, was a "Druidical" circle, of which only one stone now remains, and beside it was found a stone coffin, having an urn enclosed.^a The "Stannin' Stane o' Benshie," in the parish of Kirriemuir, an obelisk of great size, was demolished by gunpowder about fourteen years ago; and at a considerable depth below it was found a large urn formed of clay, and containing a quantity of human bones and ashes.^b A notice of a singular sepulchral monument, found in the interior of a "Druidical" circle near Laxey Bay, Isle of Man, will be found in Train's "History of the Isle of Man."^c

At Laudin, in Fifeshire, are three huge standing stones, near which ancient sepulchres have been found.^d

At Auchencorthic, in Kincardineshire, are three concentric circles of stones; and there has been dug up between the two outer circles, a cistvaen, about three feet long, and one and a half feet wide, containing some ashes. At Barrack, in the parish of New Deer, in Aberdeenshire, a person digging in a "Druidical" circle discovered an urn full of human bones.^e

Being desirous of ascertaining the frequency of occurrence of sepulchral deposits in "Druidical" circles, I was so fortunate as to obtain the valuable services of my friend Charles E. Dalrymple, Esq., in organizing and superintending a series of excavations in stone circles of various sorts, as well as under isolated pillars; and, as his accurate reports present some curious results, I think it well to preserve an abstract of them in this place, while treating of ancient sepulchral memorials. He was much aided in his labours by Mr. Alex. Watt, Kintore.

^a "Lands of the Lindsays," p. 263.

^b *Ibid.*, p. 279.

^c Vol. I., p. 267.

^d Stat. Acc. of Fifeshire, p. 438. Edin. 1845. Sibbald's Fife, p. 329. Cupar, 1803.

^e Caledonia, vol. I., p. 85.

STONE AND CIRCLE AT CRICHIE.

THE curious circle at Crichtie, in the immediate neighbourhood of the sculptured pillar on Plate X., has been described in the Notices of the Plates, p. 6. The circle is surrounded by a moat twenty feet wide and six deep, with two entrances of nine feet wide, carried across the moat on the north and south sides. Originally, the circle had consisted of six stones, besides one in the centre. Of these, two only are now standing, one on each side of the north entrance to the circle. The other stones were used for building purposes many years ago. Sepulchral deposits were found near the site of all the stones. On digging about one of them standing on the north side, an urn was found inverted, having a small flat stone above it, and another below it, and filled with calcined bones. This urn was about a foot in height, narrowed at the top, and having diagonal lines on the narrow rim for ornament. Near the base of another stone on the same side of the circle, was found, imbedded in clay, a circular cist about nine inches in diameter and a foot deep, filled with calcined bones. This cist was shaped like an urn, and was lined with small stones, evidently broken for the purpose. Close to this pit was found a stone celt, perforated by a hole for the handle, and at a little distance from this, a deposit of calcined bones uninclosed, and somewhat farther to the south an urn. On digging on the south side of the spot where a stone had formerly stood, a small stone cist, nearly square, was found, being about eleven inches by nine, and about sixteen inches deep, with small flat stones at bottom, and half filled with remains of bones. Close to the former site of another stone, now removed, was found an urn of better workmanship than that formerly referred to, about three and a half inches in width at bottom, and widening towards the top, where it measured about seven and a half inches. At the neck, which was narrowed, there are some traces of ornament of angular pattern, consisting of diagonal lines crossing each other like a St. Andrew's Cross. It was filled with calcined bones, some of them those of animals. Close to the former site of a fifth stone was found a circular deposit of bones in a clay bed, without cist or urn. On digging about the spot where a sixth stone had stood, it appeared that a deposit had been buried near it also, about the usual distance of one and a half feet from it. This deposit, however, had been disturbed, probably by a tree which had been planted close to it. A stone had stood in the centre of the circle, and a digging at this site brought to light a large underground cairn of stones covering a cist. The cairn was about five and a half feet in depth, forty-five feet in circumference at the surface, and thirty feet at the top. The bottom was paved with large slabs of stone, of which those at the sides overlapped the edges of one large one in the centre, which formed the cover of a cist, three feet eleven inches long by two feet ten inches wide. The cist contained a skull at the west end. At the opposite end were the leg-bones, lying across the cist. In the centre of the cist were some calcined bones. Above the centre of the cairn, just below the superincumbent earth, was found a deposit of calcined bones, without any urn or flat stone above or below. All the bones found in the circle appeared to be calcined. Those in the urn first referred to appeared to be partly human and partly those of small animals, if not of birds. A human jaw-bone in this urn was unmistakable, —small and delicate, like that of a woman.

The ground was dug about the sculptured stone at Crichtie, but it seemed to have been previously disturbed. Some slabs were found at a little distance from its present site, which might have formed parts of cists.

CIRCLE AT TUACK, NEAR KINTORE.

THIS Circle is twenty-four feet in diameter, and, as in the case of the circle at Crichtie, is surrounded by a trench. In this case, however, there are no entrances to the circle passing through the trench as at Crichtie, the trench being unbroken in its circuit. It is about twelve feet wide.

There are now six stones remaining, but at no distant period a cromlech stood in the centre, a flat stone supported by smaller ones.

At the stone which stands on the north-east side of the circle, a scanty deposit of incinerated bones was found in a small round pit about two feet beneath the surface. At the stone on the east side, about two feet below the surface, an inverted urn was found, filled with incinerated bones, among which appeared a small fragment of bronze. The urn was about a foot in height, narrow at bottom, and widening till near the top, when it again contracted. The contracted part at top was ornamented with some rude diagonal scores. At the third stone no remains were found, but it was the site of a rabbit burrow; and Mr. Watt recollected on seeing small pieces of bones which were thrown out by them, and which, probably, formed parts of a deposit. Around the stone standing in the centre of the circle four pits were discovered, three of them containing deposits of incinerated bones, and the fourth a small quantity of charcoal and black mould. At the fifth stone a small pit appeared, containing some black mould and small bits of charcoal. All the pits were dug down into very hard subsoil, and were from eighteen inches to two feet in depth.

At the sixth stone an inverted urn was found, having a flat stone upon it, but none below it, filled with incinerated bones, in which were two small fragments of bronze, very brittle, apparently from the action of fire. Close to this another inverted urn was found, having flat stones above and below it, filled with incinerated bones. This urn mea-

sured about fifteen inches in height: the diameter of the base was about five inches; diameter at the widest part below the contracted neck, fourteen inches; diameter at the mouth eleven inches. A few chips of stone for support surrounded this urn. All the urns were inserted in small round pits dug in the subsoil, and the stones which covered them were about eighteen inches below the surface.

The circle is on the south slope of a little hill on a dry soil. It may be remarked that, here as at Crichtie, urns were found at stones standing at the same points in the circle, that is, the two on the north side. There are numerous cairns and mounds in the same neighbourhood.

CIRCLE AT SUNHONEY.

THIS circle, in the parish of Midmar, is situated on a commanding eminence, from which the ground falls away on all sides. The British Hill-fort of the Barnkyn of Echt is about a mile distant towards the north-east. The circle is entire, and appears to be slightly raised above the surrounding ground, and consists of twelve stones of the red granite of the district, except a long recumbent stone placed between two upright pillars on the south side, which is of a small grained grey granite. The pillars are from five to seven feet in height, and the recumbent stone is upwards of sixteen feet in length, about four and a half feet in breadth, and three feet in thickness.

Within the circle there is a flat cairn, about sixty-four feet in diameter, of stones, raised nearly a foot above the rest of the area, and going down to the subsoil. In the centre of this cairn, through a part of it eight feet in diameter, were found deposits of incinerated bones, with some charcoal and black mould, but in no great quantity. This part of the cairn differed slightly in construction from the rest, as the stones were not quite so closely packed, and were mostly marked with fire. At the outer circumference of the cairn, on the south side, was found what seemed to have been a deposit of some kind, as concave stones were placed so as to form a circular cist; and some fragments, apparently of a rude stone vessel, were found forming part of the enclosure; but everything of animal substance had entirely disappeared. At the foot of several of the pillars, at a depth of from eighteen inches to two feet, flat stones appeared, similar to those which are generally found placed above and under the cinerary urns; but any deposits which may have been inserted had entirely disappeared. The richness of the soil, a deep black loam, might partly account for this. All the soil appeared to have been brought into the circle, and, except in front of the pillars, seemed almost everywhere to cover quantities of stones, though these, except in the centre, were not disposed in a regular cairn. The soil seemed also to differ from that on the outside of the circle, in which stones only occur occasionally. At the base of the pillars the ground seemed, in various cases, to have been dug down into the subsoil, so as to form a pit about two and a half feet in depth. A ridge of loose stones, like the foundation of a dyke, runs round between the standing stones. Some of the latter had a small semicircular pavement of stones in front of them, and they all stood on deposits of middle sized boulder stones.

CIRCLE, CALLED "THE STANDING STONES OF RAYNE," ABERDEENSHIRE.

THIS circle formerly consisted of twelve stones, of which nine only now remain, and of these, five are overthrown, and one strangely displaced. It is nearly sixty feet in diameter, and the stones, which are all of whinstone, are from five to six feet in height. Each pillar stands on a small cairn of stones sunk into the ground. In the centre of the circle, and about two and a half feet below the surface, was found a pear-shaped collection of stones, about nineteen feet long, ten feet broad at the square end, and penetrating about two and a half feet below the surface, and a foot into the subsoil. In the centre of the stones was a circular pit, regularly built, like a draw well, about two feet in diameter at the mouth, and tapering somewhat to the bottom, which did not reach below the level of the stones. In this pit was found a quantity of black mould, incinerated bones, and some bits of charcoal, the whole covered at the mouth with boulder stones. Three fragments of small urns were found burnt quite red, and a small flat square piece of polished stone, of a pale green, but evidently broken, and with three holes bored through one of the ends as if to suspend it by. This fragment resembles some ornaments for the neck, engraved in Dr. Wilson's Prehistoric Annals, p. 294. Outside the pit, at irregular distances round it, and within two feet of it, were small deposits of similar bones, &c. It is deserving of remark that, on the 2d May, 1349, William, Bishop of Aberdeen, held a court at "The Standing Stones" of Rayne, at which the King's Justiceiar was present. (Regist. Episc. Aberd., vol. I., p. 79. Sp. Club.)

STONE CIRCLE OF ARDLAIR, PARISH OF KENNETHMONT, AND ADJOINING MOUND.

THIS circle stands on the top of a round low hill, now covered with wood, from which, before the ground was planted, a fine view must have been obtained in all directions. It seems originally to have consisted of ten stones, of from four to five and a half feet in height. On the south-west corner is a recumbent stone, about nine feet in length, between two upright pillars. There is a low circular vallum of earth and stones within the circle of stones, probably formed from the soil of the interior of the circle, the level of which is lower than that of the ground outside. This inner circle is not in the centre of the outer one, but is nearer to the south than the north side of the circle. Two stones, each about three feet long, parallel to each other, about three feet apart, at right angles to the great recumbent stone, lie immediately in front of it, their ends touching the inner vallum. Nothing was found in this circle, excepting at a spot on the side of the inner circle, where, about a foot below the surface, were two flat stones, each three feet in length and one foot in breadth, laid together lengthways, with their edges touching, like the ridge of a house. These two stones were of a kind called "Coreen Stone," and must have been brought from the Hill of Coreen, about six miles distant. Beneath was a pit, four feet in diameter, and upwards of two feet in depth, about a foot into the subsoil, in which, among the few stones and light open yellow loam with which it was filled nearly to the top, where the mould became black, was found a small quantity of incinerated bones, with the usual deposit of black burnt mould and charcoal. The stones were not marked by fire, nor were there any traces of urns. The soil was of a sort ill adapted for preserving animal remains.

About twelve yards north-west of the circle is a mound, composed of earth and stones mixed. It is thirty feet in length, ten feet in breadth, and little more than a foot in height above the adjoining surface. In the centre of this cairn, and placed lengthways in it, was found a hole upwards of six feet in length, about three feet in width, and two and a half feet in depth, filled with very rich black loam, mixed with many stones of all sizes, some of them marked by fire. Small quantities of the usual burnt black mould were also found. At the north end of this hole was a large stone, about five feet long, laid across, forming the end of the hole at the surface, while below this stone it was built in with smaller stones.

CIRCLE ON THE HEIGHTS OF ARDOYNE, ABERDEENSHIRE.

THIS circle is on the south side of the nearly level summit of a ridge called "The Currachs of Ardoyne," in the parish of Oyne, which forms, for about a mile, the northern boundary of the valley of the Gadie; the southern verge being formed by the range of Bennachie. The circle formerly consisted of twelve stones, but seven only now remain. On the south side was a recumbent stone, about eight feet long, five and a half broad, and fifteen inches in thickness between two upright pillars. These three stones were of Bennachie granite, and the labour required to transport them across the valley to the top of the opposite hill must have been great.^a Only one of the upright pillars now remains, the other having been thrown down and broken; but all the remaining stones are of gneiss, of the kind common to the country, and were probably quarried out of a rocky summit, about fifty yards from their present position.

On being carefully examined, it was found that this circle contained two concentric circles within it, raised one above the other like steps. The outer one was about a foot above the surface of the ground exterior to it, and the innermost circle was raised above it again, but not quite so much, although, from the lapse of time, and the removal of many of the stones which marked these inner circumferences, the original level of the interior one was not so distinctly defined as the outer, the boundary stones of which were a good deal larger. The latter was found to be faced all round with stones, having the outer sides, in most cases, flat, and most of them rising several inches above the surface, some of them about eighteen inches or more, while they extended two feet under ground. The stones round the edge of the inner circle were much smaller, and not so deeply sunk in the ground. The diameter of the whole circle was eighty-one feet, of the first interior circle sixty-nine feet, and of the innermost sixty-four feet. The only remains found were a grave in the centre, which measured five and a half feet in length, one foot nine inches in breadth, and four feet in depth. It was paved in the bottom with small boulders, on which lay a small quantity of incinerated bones. The earth, for about half the depth, was black loam, and underneath was the same sort of yellow light loam found in the grave at the Piccardy Stone and in the circle at Ardlair, the subsoil being very close and hard. At each end of the grave were found small fragments of an urn, burnt very red; and the grave was filled in with earth, covered with another layer of small boulders, above which was the surface soil and vegetation. The grave lay north-east and south-west; and about four feet from the north-east end were found small fragments of another urn, similar in character to those in the grave. Nothing was found near any of the stones, except at the centre one on the north,

^a It appears that the sculptured pillars have frequently been brought from considerable distances, although stones could have been got in the neighbourhood; and the same remark applies in the case of many circles.

where a kind of grave, six feet long, four wide, and two and a half deep, extended inwards, from the foot of the standing stone to that of the smaller stones opposite, and in which was a considerable quantity of black burnt stuff and charcoal, mixed with yellow clayey earth, and containing some stones marked with fire.

At the other side of the summit, anciently called Knoekmorgan, and south-east from the circle about a third of a mile, stands a large monolith, about nine feet high. On digging about it nothing was found, nor did the ground appear ever to have been disturbed.

PILLARS AT AUCHORTHIE, KINCARDINESHIRE.

MR. DALRYMPLE recently dug under two pillars standing on a moor called the "Campstone Hill," or the Hill of Auchorthies, on the estate of Cowie, near Stonehaven. On this moor are many cairns of various sorts, and some remarkable concentric circles at Auchencorthie are described in *Caledonia*, vol. I., p. 73.

The monoliths in question stand about eighty yards apart, nearly east and west from each other. The easternmost is about five and a half feet in height, and the other about a foot higher. The first stands on a cairn raised about a foot above the adjoining surface. At its base on the south side, about six inches below the surface, and under some other stones, was found a thin flat stone about a foot each way, but of irregular shape, and placed horizontally, and precisely of the character of those which were found in other investigations, as covers of urns or deposits of bones. Under this stone was a small pit or hole descending about eighteen inches below the surface, with some small boulders placed in it, mixed with the peculiar light yellow earth so frequently found with deposits. Here no remains were found, except some small pieces of charcoal, but the appearances left no doubt on Mr. Dalrymple's mind that a deposit had been originally placed there, and that any remains of bones had disappeared from being so near to the surface, and so much exposed to the action of the weather.

Mr. Dalrymple opened some of the adjoining cairns, in the centre of one of which he found traces of a deposit and fragments of an urn.

THE NINE STONES OF INVERGOWRIE.

THIS is a stone circle in the parish of Invergowrie, near Dundee (referred to in *Notices of the Plates*, p. 27.) A digging was recently made about each stone by Mr. Jervise, without the discovery of any deposit.

I HAVE mentioned in the "Notices of the Plates" the results of various diggings about sculptured pillars, executed for me by Mr. Jervise of Brechin.

It may be satisfactory to give in one or two cases more in detail the appearance of the deposits where these were found.

ST. ORLAND'S (OR ERLAND'S) STONE, COSSINS—(Plate LXXXV.)

THE most important deposit was found at this stone, which was examined on 21st September, 1855. The workmen began by digging a trench on the east side of the stone, and at the depth of about two feet came upon the subsoil without finding anything; but, on carrying the trench a little farther to the south-west, something resembling a piece of rotten wood made its appearance, which turned out to be part of a human bone in a state of great decay. On proceeding in this direction, and at a depth of from ten to fifteen inches, a quantity of thin red sandstone flags, irregular in position and size, came in view. Many of these were broken, and, as the bodies decayed, the stones had been forced into the coffins by the pressure of the earth. On removing the stones of the most easterly of the coffins, many pieces of the skull, arm, and thigh-bones were found, and portions of the vertebræ. They were all in a state of great decay, and the coffin, which did not appear to have end stones, was about three feet long. Other two coffins displayed much the same result. In one of them the doubling up of the body was more perceptible than in the others, as under, or rather alongside of the thigh-bones, were those of the legs.

A fourth grave was much longer than the others, and here the bones were rather more perfect. The skull in this case was also completely filled with earth, and went to pieces on the earth being taken out. Some of the teeth

remained in their sockets, particularly on the right side. In this case, also, the leg-bones were found beside those of the thigh, and the bones of the fore arm were found lying beside the humerus, as if the arms had been laid in the attitude of prayer, the bones of the hand being found beside the skull.

The fifth cist, which was somewhat nearer the surface than the others, was the most entire of the whole, the lid being in its original position; but here also the remains were very much decayed, and mixed with earth. It was evident that the same arrangement as to posture had been observed as in the other cases.

The soil in which these remains were found is a thin sandy loam, and on it all the remains rested, as the cists had no stones in the bottom. The sides and covers of the cists were formed of thin red sandstone flags, quite rude and undressed, varying in thickness from one to three inches, in height from nine inches to a foot, and in length from one to two feet. Two or more stones were used for each side and top, with the exception of the side of one grave and the top of another, where one stone sufficed. The length of the cists was about three feet and a half. The bodies were all laid with their heads towards the west.

The first cist lay about three feet southwards from the monument, and the others were found to the west of the first, and within a space of twelve feet from it, the third being to the west of the second, and the fourth to the west of the third, but not quite in line.

Three of the cists were about fifteen inches below the surface, two of them not above ten. The monument itself is sunk from eighteen to twenty-four inches into the ground, and has no pedestal of stone.

The boat on this stone contains apparently five figures, corresponding with the number of graves discovered.

AT MEIGLE.

THE diggings were begun here on the south side of the Cross on Plate LXXIII., and had only gone about twelve inches deep when some thin sandstone flags were found. They varied from one and a half to two feet in length, and were about a foot in breadth. Underneath the first of these were some pieces of the large bones, such as the humerus, tibia, and thigh bones, in a very decayed state. On removing that stone and the earth which was under it, other two or three small flags were found, under which were also some pieces of bones; and the roots of an old tree at some distance had penetrated the hollow of a thigh bone. Other fragments of bones and broken slabs were found about a foot to the west of those just mentioned, and their confused appearance led to the inference that they had been already disturbed. On the west side of the monument a skeleton was found laid at full length, occupying a space of above six feet from the top of the skull to the feet. In this case there was no coffin or cist, except that the head and feet were protected by two small stones laid against each other in the shape of a roof. The feet were under the monument, the head towards the west, and the body rested on the original soil.

Nothing was found at this time in digging at the large Cross on Plates LXXIV. & LXXV.; but Mr. Jervise has recently informed me of his having ascertained, that, in the year 1805, when the Temple road through the churchyard of Meigle was formed, this Cross was dug about, and two cists were found on the north side of the cross, and within a few feet of it, containing burned bones and pieces of wood. They were about three feet long, and were formed of rude flags. The slab on which the chariot and horse occur (Plate LXXVI., No. 6), was found at the same time at the bottom of the Cross.

I find also, among Dr. Hibbert's Notes, a statement that this slab had been found in connection with a cist.

THE PICCARDY STONE, INSCH, ABERDEENSHIRE—(Plate VI.)

THIS stone was dug about, in the early part of the present year, under the superintendance of Mr. Dalrymple. It was found to stand on a cairn about six feet in diameter, and extending about three feet below the surface. On the south side of the stone, (on which the figures are cut) and distant from it about three feet, was found a grave, lying east and west, and about seven feet in length. It lay at a depth of rather more than five feet under the surface; first six inches of mould, then two and a half feet of loose stones, and below them about two and a half feet of loose loamy sand. The sides of the grave went down several feet into a very hard and compact subsoil. The bottom was smooth, flat, and of very hard marly earth, with a mixture of sand. No remains of any sort were discovered in the grave, nor was there any sign of its ever having been disturbed before. Among the stones at the top was a very small quantity of the usual black mould, and some of the stones were marked by fire, but these appearances were slight.

It has been remarked (Notices of the Plates, p. 1.) that near to the "Newton Stone," graves were found. They were of a similar description with the present one.

A spot called "The Piccardy Heugh" is on the other side of the Hill of Dunnydeer from this stone. On a hill, about half a mile to the west of the stone, is a "Druidical" circle, and others are in the neighbourhood.

THE CROSS NEAR THORNTON, GLAMMIS—(Plate LXXIII.)

A DIGGING was made about this stone in the course of last autumn, under the eye of Mr. Jervise, but without anything having been discovered.

THE CROSS NEAR MANSE OF GLAMMIS—(Plate LXXIV.)

A DIGGING by Mr. Jervise about this stone, in the beginning of the present year, led to a similar result. No trace of deposit appeared. The stone is inserted nearly five feet into the ground, and has no pedestal.

THE STONE AT BRUCETON—(Plate CXI.)

It has been mentioned (Notices of the Plates, p. 34.) that several stone coffins have been found in the neighbourhood of this stone. A digging was recently made about it by Dr. Wise and Mr. Jervise, without finding trace of any deposits.

THE STONE AT KEILLOR—(Plate CXII.)

THIS pillar is placed on a tumulus of earth and stones. In it, cists containing human bones have been found at various times. A partial digging, at which I was present in the autumn of 1854, disclosed a cist with bones.

THE STONE AT DUNNICHEN.

SINCE the account of this pillar was written in the Notices to the Plates (p. 28.) Mr. Jervise has informed me that the stone was found in a field called the Cashel or Castle Park. The site is now a quarry, and the flat ground immediately south of the terrace, on which stood the sculptured stone, had formed part of Nechtan's Mere.

A cist containing bones was found below the pillar.

STONES AT ABERLEMNO.

IN the autumn of last year Mr. Jervise superintended a digging about the cross (Plates LXXX. and LXXXI.) and the pillar (Plate LXXI., No. 2.) The result as detailed (Notices, p. 25.) showed that both the sites had probably been already searched, and had contained sepulchral deposits.

TABLE OF THE PLATES.

Plate.	Stone.	Parish.	County.	Notices of Plates.
(Preface, page 1)	at Forteviot,	Forteviot,	Perth.	
I.	at Newton,	Culsalmond,	Aberdeen,	<i>page</i> 1
II.	the Maiden Stone,	Chapel of Garioch,	Aberdeen,	3
III. & IV. (No. 2)	at Logie,	Chapel of Garioch,	Aberdeen,	4
IV. (No. 1)	at Daviot,	Daviot,	Aberdeen,	4
V.	at Mains of Percylow,	Clatt,	Aberdeen,	4
—	near Church of Clatt,	Clatt,	Aberdeen,	4
VI. (No. 1)	at Mains of Rhynie,	Rhynie,	Aberdeen,	4
— (No. 2)	at Inch,	Inch,	Aberdeen,	4
VII. (Nos. 1 & 2)	at Village of Rhynie,	Rhynie,	Aberdeen,	5
VIII. (No. 1)	at Village of Rhynie,	Rhynie,	Aberdeen,	5
— (No. 2)	at Monymusk,	Monymusk,	Aberdeen,	5
IX. (No. 1)	at Drimmies,	Inverury,	Aberdeen,	5
— (No. 2)	at Church of Dyce,	Dyce,	Aberdeen,	5
X. (No. 1)	at Crichtie,	Kintore,	Aberdeen,	6
— (No. 2)	at Church of Kinellar,	Kinellar,	Aberdeen,	6
XI.	at Old Deer,	Old Deer,	Aberdeen,	6
XII. (No. 1)	at Park,	Drumoak,	Aberdeen,	6
— (No. 2)	at Mill of Newton,	Logie Coldstone,	Aberdeen,	7
XIII. (No. 1)	at Aboyne,	Aboyne,	Aberdeen,	7
— (No. 2)	at Church of Tyrie,	Tyrie,	Aberdeen,	7
XIV.	at Mortlach,	Mortlach,	Banff,	7
XV. (No. 1)	at Church of Inveravon,	Inveravon,	Banff,	8
— (No. 2)	at Arndilly House,	Boharm,	Banff,	8
XVI.	at Elgin,	Elgin,	Elgin,	8
XVII. (No. 1)	at Upper Manbean,	Elgin,	Elgin,	9
— (No. 2)	at Church of Birnie,	Birnie,	Elgin,	8
XVIII.—XXI.	“Sueno’s Stone,” near Forres,	Rafford,	Elgin,	9
XXII. & XXIII.	at Dyke, now at Brodie,	Dyke and Moy,	Elgin,	9
XXIV.	at Glenferness,	Ardclach,	Nairn,	9
XXV.	at Hilton of Cadboll,	Fearn,	Ross,	10
XXVI. & XXVII.	at Shandwick,	Nigg,	Ross,	10
XXVIII. & XXIX.	at Church of Nigg,	Nigg,	Ross,	11
XXX.	at Church of Tarbet,	Tarbet,	Ross,	11
—	at Thurso Castle,	Thurso,	Caithness,	11
XXXI.	churchyard of Edderton,	Edderton,	Ross,	11

Plate.	Stone.	Parish.	County.	Notices of Plates.
XXXII. (No. 1)	at Edderton,	Edderton,	Ross,	<i>page</i> 12
— (No. 2)	at Craigton, now at Dunrobin,	Golspie,	Sutherland,	12
XXXIII. (No. 1)	at Clyne Milton, now at Dunrobin,	Golspie,	Sutherland,	12
— (No. 2)	at Craigton, now at Dunrobin,	Golspie,	Sutherland,	12
XXXIV.	at Church of Golspie, formerly at Craigton,	Golspie,	Sutherland,	12
XXXV.	at Church of Farr,	Farr,	Sutherland,	12
XXXVI. (No. 1)	at Church of Kincardine,	Kincardine,	Ross,	12
— (No. 2)	fragments at Church of Tarbet,	Tarbet,	Ross,	12
XXXVII. (No. 1)	at Newton (No. 2)	Culsalmond,	Aberdeen,	13
— (No. 2)	in the river Don, now at Keithhall,	Inverury,	Aberdeen,	13
XXXVIII. (No. 1)	at Knocknagael,	Inverness,	Inverness,	13
— (No. 2)	at Burghead, now at Inverness,	Duffus,	Elgin,	13
XXXIX.	at Church of Dyce (No. 2)	Dyce,	Aberdeen,	13
XL.	at Ulbster,	Wick,	Caithness,	14
XLI.	fragments at Stonehaven,	Stonehaven,	Kincardine,	14
XLII.	at Papa Stronsay,	Stronsay and Eday	Orkney,	14
—	Church of Birnie,	Birnie,	Elgin,	14
—	edges of Maiden Stone,	Chapel of Garioch,	Aberdeen,	14
XLIII.	at Church of Kirriemuir,	Kirriemuir,	Forfar,	14
XLIV.	Ditto, No. 2,	Kirriemuir,	Forfar,	14
XLV. & XLVI.	Ditto, No. 3,	Kirriemuir,	Forfar,	14
XLVII. & XLVIII.	at Dunfallandy,	Logierait,	Perth,	15
XLIX.	at Abernethy,	Abernethy,	Perth,	15
—	at Kingoldrum (No. 1)	Kingoldrum,	Forfar,	15
L. & LI.	at Dunkeld,	Dunkeld,	Perth,	15
LII.	at Mugdrum,	Newburgh,	Fife,	16
LIII. & LIV.	at Docton,	Kinglassie,	Fife,	16
LV. & LVI.	at Church of St. Madoe's,	St. Madoes,	Perth,	16
LVII. & LVIII.	at Bankhead, near Dupplin Castle,	Forteviot,	Perth,	17
LIX.	Standing Stone of Sauchope,	Crail,	Fife,	17
LX.	at Fowlis Wester,	Fowlis Wester,	Perth,	17
LXI.	at St. Andrews (No. 1)	St. Andrews,	Fife,	18
LXII.	at St. Andrews (No. 2)	St. Andrews,	Fife,	18
LXIII.	Ditto (No. 3)	St. Andrews,	Fife,	18
LXIV.	Ditto (Nos. 4 & 5)	St. Andrews,	Fife,	18
—	in Church of Crail,	Crail,	Fife,	19
LXV.	at Crieff,	Crieff,	Perth,	19
—	end of Stone, No. 3, at St. Andrews,	St. Andrews,	Fife,	18
LXVI.	at Largo House,	Largo,	Fife,	20
LXVII.	at Ballutheron,	Strathmartine,	Forfar,	20
—	at Church of Fordoun,	Fordoun,	Kincardine,	20
LXVIII.	at Inchbrayock (now at Church of Craig)	Craig,	Forfar,	20
LXIX.	churchyard of St. Vigeans (No. 1)	St. Vigeans,	Forfar,	21
LXX.	churchyard of St. Vigeans (No. 2)	St. Vigeans,	Forfar,	21
LXXI.	near Church of Aberlemno (No. 1)	Aberlemno,	Forfar,	21
—	churchyard of St. Vigeans (No. 3)	St. Vigeans,	Forfar,	21
LXXII.	Church of St. Vigeans,	St. Vigeans,	Forfar,	21
—	churchyard of Meigle (Nos. 1 & 2)	Meigle,	Perth,	21
LXXIII.	churchyard of Meigle (No. 3)	Meigle,	Perth,	22
LXXIV. & LXXV.	churchyard of Meigle (No. 4)	Meigle,	Perth,	22
LXXVI.	churchyard of Meigle (Nos. 5 & 6)	Meigle,	Perth,	24

TABLE OF THE PLATES.

XXIX

Plate.	Stone.	Parish.	County.	Notices of Plates.
LXXXVII.	at Meigle (No. 7)	Meigle,	Perth,	page 24
---	at Strathmartine,	Strathmartine,	Forfar,	24
LXXXVIII. & LXXXIX.	churchyard of Aberlemno (No. 2)	Aberlemno,	Forfar,	24
LXXX. & LXXXI.	in a field near church of Aberlemno (No. 3)	Aberlemno,	Forfar,	24
LXXXII.	in the old Chapel at Aldhar,	Aberlemno,	Forfar,	25
LXXXIII.	in a wood near Thornton, Glamis (No. 1)	Glamis,	Forfar,	25
LXXXIV.	near Manse of Glamis (No. 2)	Glamis,	Forfar,	26
LXXXV.	St. Orland's Stone at Cossins,	Glamis,	Forfar,	26
LXXXVI.	churchyard of Farnell,	Farnell,	Forfar,	26
LXXXVII.	at Camuston,	Monikie,	Forfar,	26
LXXXVIII.	at Invergowrie (No. 1)	Liff and Benvie,	Forfar,	27
LXXXIX.	wall of Church at Invergowrie,	Liff and Benvie,	Forfar,	28
---	Kingoldrum (No. 2)	Kingoldrum,	Forfar,	28
XC. & XCI.	near the old Church of Eassie,	Eassie,	Forfar,	28
XCII.	at Dunnichen,	Dunnichen,	Forfar,	28
---	at Moniefieth,	Moniefieth,	Forfar,	29
---	churchyard wall at Menmuir,	Menmuir,	Forfar,	29
XCIII.	Church of Meigle (No. 8)	Meigle,	Forfar,	30
---	at Kingoldrum (No. 3)	Kingoldrum,	Forfar,	28
---	at Meigle (No. 9)	Meigle,	Perth,	30
---	fragments at Meigle (Nos. 10, 11, & 12)	Meigle,	Perth,	30
XCIV. & XCV.	at Bressay,	Bressay,	Shetland,	30
XCVI.	St. Peter's Kirk, South Ronaldshay,	Ronaldshay & Burray	Orkney,	30
XCVII.	on a rock at Anwoth,	Anwoth,	Kirkcudbright,	31
XCVIII. & XCIX.	at Woodray, now at Abbotsford,	Aberlemno,	Forfar,	31
C.	on Ellanmore,	South Knapdale,	Argyll,	31
CI.	at Govan, now at Jordanhill,	Govan,	Lanark,	31
CII.	at Lindores,	Newburgh,	Fife,	32
---	at Strowan,	Monivaird & Strowan	Perth,	32
CIII. & CIV.	the "Bore Stone of Gask,"	Trinity-Gask,	Perth,	32
CV. & CVI.	at Rosemarkie (No. 1)	Rosemarkie,	Ross,	33
CVII. & CVIII.	edges of Stone at Rosemarkie (No. 1)	Rosemarkie,	Ross,	33
---	near Dingwall [Strathpeffer]	Fodderty,	Ross,	33
---	at Rosemarkie (No. 2)	Rosemarkie,	Ross,	33
CIX & CX.	at Kintore (No. 2)	Kintore,	Aberdeen,	33
---	in churchyard of Kintore (No.)	Kintore,	Aberdeen,	33
CXI.	at Kintore (No. 3)	Kintore,	Aberdeen,	33
---	the Bruce Stone,	Alyth,	Perth,	34
CXII	at Keilor,	Newtylc,	Forfar,	34
---	at Dunrobin,	Golspie,	Sutherland,	35
CXIII.	at Inverury (Nos. 1, 2, & 3)	Inverury,	Aberdeen,	35
CXIV.	at Inverury (No. 4)	Inverury,	Aberdeen,	35
---	at Duffus, now at Altyre, near Forres,	Duffus,	Elgin,	35
CXV. & CXVI.	at Barroehan,	Houston & Killalan	Renfrew,	35
CXVII.	at Stanlie,	Paisley,	Renfrew,	36
CXVIII.	at Hamilton,	Hamilton,	Lanark,	36
CXIX.	at Forteviot,	Forteviot,	Perth,	37
CXX.	at Mount Blow House,	Old Kilpatrick,	Dunbarton,	37
CXXI.	at Thornhill,	Morton,	Dumfries,	37
CXXII.	at High Auchinlarv,	Anwoth,	Kirkcudbright,	38
---	at Wigton,	Wigton,	Wigton,	38

TABLE OF THE PLATES.

Plate.	Stone.	Parish.	County.	Notices of Plates.
CXXIII.	at High Auchinlary,	Anwoth,	Kirkcudbright,	<i>page</i> 38
-----	at Kirklauch,	Anwoth,	Kirkcudbright,	38
CXXIV.	at Abercromby (Nos. 1, 2, & 3)	Abercromby,	Fife,	38
CXXV.	at Abercromby (Nos. 4 & 5)	Abercromby,	Fife,	38
-----	at Inchcolm,	Aberdour,	Fife,	39
-----	Edinburgh, near the Castle,	St. Cuthbert's,	Edinburgh,	39
CXXVI.	at Benvie,	Liff and Benvie,	Forfar,	39
CXXVII.	fragments at Meigle (Nos. 13, 14, 15, 16, 17)	Meigle,	Forfar,	39
CXXVIII.	at Abercorn,	Abercorn,	Linlithgow,	40
CXXIX.	fragments at Drainie (Nos. 11, 12, 13, 14, 15)	Drainie,	Elgin,	40
CXXX.	fragments at Drainie (1, 2, 3, 4, 5, 6, 7, 8, 9, 10)	Drainie,	Elgin,	40
CXXXI.	at Clyne,	Clyne,	Sutherland,	40
-----	"Standing Stone," Strathbogie,	Huntly,	Aberdeen,	41
-----	at Inverkeithing (now lost)	Inverkeithing,	Fife,	41
CXXXII.	at Menmuir,	Menmuir,	Forfar,	41
-----	at Strathmartine,	Strathmartine,	Forfar,	41
-----	at Bourtie,	Bourtie,	Aberdeen,	41
-----	at Meigle,	Meigle,	Forfar,	42
CXXXIII.	Silver Ornaments found at Norrie's Law,	Largo,	Fife,	42
CXXXIV.-CXXXVII.	at Govan,	Govan,	Lanark,	43
CXXXVIII.	at Brechin,	Brechin,	Forfar,	43
-----	Strathmartine,	Strathmartine,	Forfar,	43
-----	Sandness,	Sandness,	Shetland,	43

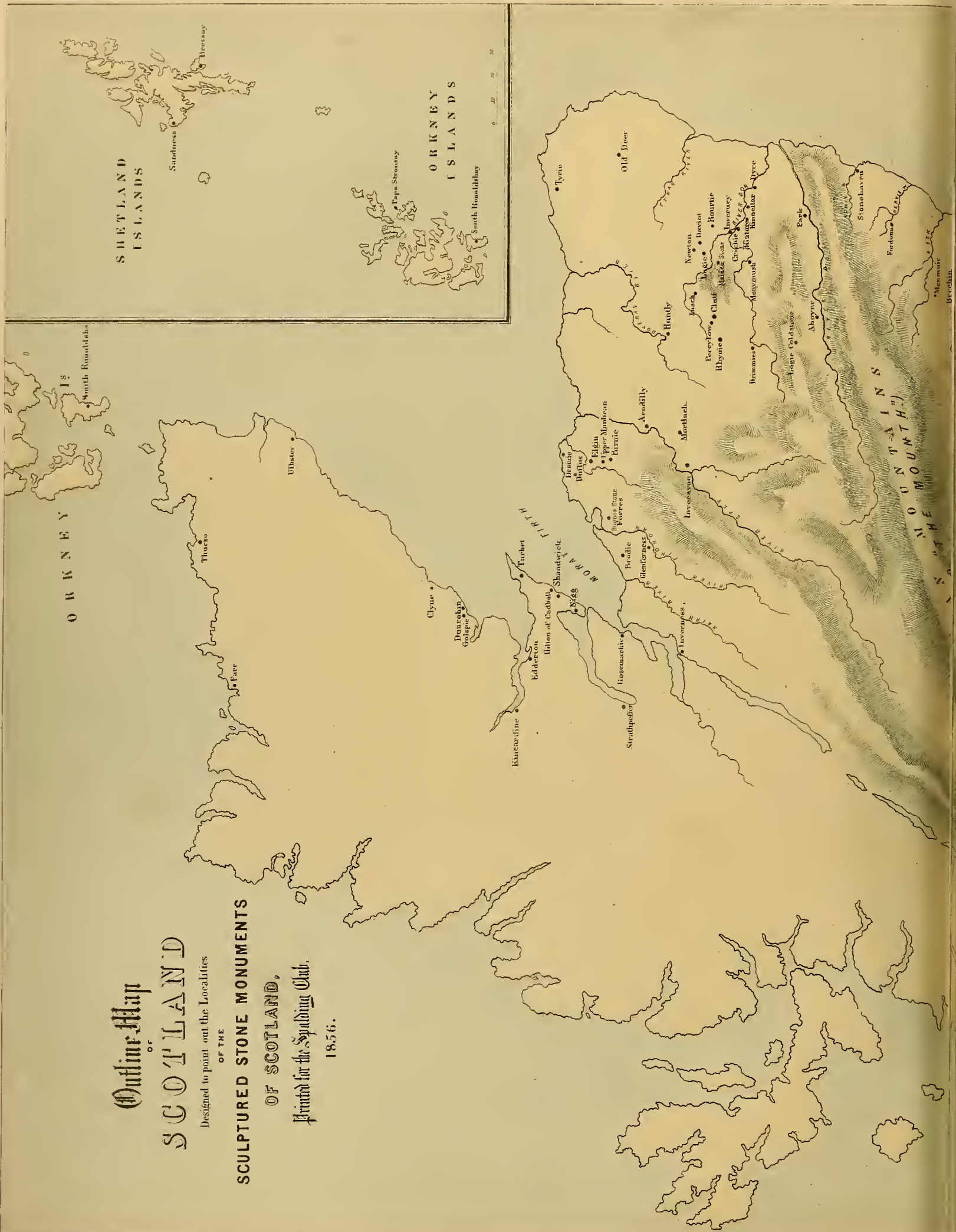
Outline Map OF SCOTLAND

Designed to point out the Localities
OF THE

SCULPTURED STONE MONUMENTS OF SCOTLAND.

Printed for the Spalding Club.

1856.



SHETLAND ISLANDS


ORKNEY ISLANDS



ORKNEY ISLANDS

SHETLAND ISLANDS

Menmuir
Bredich



Scale of Miles

NOTICES OF THE PLATES.

PLATE I.

THIS inscribed Pillar, as well as the Monument in Plate XXXVII., is now erected near to the House of Newton, the residence of Alexander Gordon, Esq., in the parish of Culsalmond,^a in the district of the Garioch, Aberdeenshire; but they were both removed from earlier, and, probably, original sites. The former stood on a spot surrounded by wood, close to the present tollgate of Shevack, about a mile south of the House of Newton, and has been removed from this site within the last twenty years.^b From its proximity to the Inn and Farm of Pitmaachie, it has occasionally been called the Pitmaachie Stone.^c When the ground on which it stood was in the course of being trenched, several graves were discovered in a sandy ridge near to the stone, in which there was only a little black mould. These graves were described to me as having been made in the hard gravel, without any appearance of flagstones at the sides or elsewhere. The other stone is said to have been placed on the march between the Luns of Rothney and Newton, about half a mile westward from the inscribed pillar, but was removed to the House of Newton upwards of sixty years ago.

An engraving of the inscribed stone appears in the second edition of Pinkerton's "Inquiry into the History of Scotland," published in 1814, and another was given by Professor Stuart in 1821 in the "Archæologia Scotica," vol. ii., p. 314. In the advertisement to this edition of his "Inquiry," Pinkerton speaks of the stone as having been recently discovered, and mentions that, while both had originally stood in the same thicket, "the one with a serpent is now removed to the adjacent House of Newton." The inscription on the face of the stone has, at various times, excited curiosity. In the time of General Vallancey, a copy of it was sent for his inspection. The copy, probably, was not made with the exactness necessary for such purposes, but he nevertheless proposed to read the first two lines of the inscription as "Gylf Gomarra," or Prince Gylf, although he professed his inability to proceed farther. Various casts and many rubbings of the stone have since that time been made, but without eliciting any result. More recently, a correct copy of the inscription was submitted to Dr. Mill, late Professor of Divinity in the University of Cambridge, and one of the most profound eastern scholars of recent times. Dr. Mill, at the time of his lamented death, had all but completed a dissertation on the language of the inscription, and an explanation of its meaning. It appeared to him that the inscription was in the Phœnician character, and commemorated a sacrifice. It is to be hoped that this learned dissertation will yet come to light. Its conclusions received confirmation in the Author's own mind, from the circumstance that he believed he had found all the more unusual forms of the Newton inscription on pottery discovered by Mr. Layard at Babylon.

Even to unlearned eyes, the remarkable character of this inscription suggests strong resemblances to eastern alphabets; and in the Enochial alphabet from Persepolis, given in Forster's "Harmony of Primeval Alphabets," several of the letters seem identical. Colonel Sykes also thought he could observe an identity between some of the letters of the inscription and those of the ancient Lât Alphabet of the Buddhists. A

^a In this Parish were several circles of stones, one of which anciently stood in the centre of the present churchyard. There was an ancient highway in it, which is still called the Lawrence Road. Three sacred wells were in it—St. Mary's Well, on the Farm of Colpy, St. Michael's at Gateside, and another a little west of the Lady's Causeway. A large

yearly Fair, called "St. Sair's Fair," takes its name from St. Serf, who was probably the Patron Saint.

^b The Stone was in its original position when I first visited it in 1835.

^c Pinkerton's Inquiry into the History of Scotland, Edin. 1814, vol. I. Advertisement, p. xlii.

few of the characters bear some resemblance to letters on Welsh inscribed stones, such as that in Anglesea, said to commemorate King Catamanus, which Dr. Petrie believes to be a work of the seventh century, or the Stone of St. Cadfan at Towyn, both of which are figured in the *Journal of the Cambrian Archæological Association*.^a

The groups of short lines which are cut on the left edge of the stone, and partially on its surface, are believed to form an inscription in the Ogham character; but of this character little that is satisfactory has as yet been determined. It is one of four Ogham inscriptions now known in Scotland. Of the other three, one is in the neighbourhood of the Newton Stone at Logie, the second is at Golspie, in Sutherland, the third at Bressay, in Shetland, and they are all given in the present collection.

The Pillar is of blue granite. It might almost appear as if part of the surface, containing the two first lines of the inscription, had been chipped off; but the depression, (marked in shade in the drawing), appears to be natural.

This interesting Pillar was brought under Lord Aberdeen's notice very soon after the inscription on it was first noticed, and his Lordship has been so good as to record his recollections of its appearance at that time in the following letter:

HADDO HOUSE,

September 10, 1855.

MY DEAR SIR,

I think it was in the year 1804 that I first saw the Newton Stone, the inscription on which I believe had been discovered by some shepherd boys in the preceding year. The stone, at that time, was situated in a fir plantation, a few paces distant from the high road, and near to the Pitmachie Turnpike. The trees have since been cut down, and the stone removed to the House of Newton.

It may appear strange that this monument, which had stood exposed for many centuries on an open moor (for the plantation was not more than fifty years old) should not earlier have received more particular attention.^b Indeed, this circumstance has led some to imagine that the inscription may be altogether of modern date; but for this supposition there can be no real foundation.

The stone, at the time to which I refer, might have been passed by thousands without the character being at all observed. The rugged surface, and the rude manner in which the letters are inscribed, rendered them little likely to attract notice; and being encrusted with the hard grey lichen, of precisely the same colour as the stone itself, they were, in fact, scarcely distinguishable.

It may be observed, that the existence of this lichen is an indisputable proof of the antiquity of the inscription; and it is important to record the appearance of the stone at this time, because, in consequence of the frequent tracings and rubbings off to which the letters have been submitted, they have now entirely lost their ancient surface.

This monument is probably the most interesting of the sculptured stones discovered in Scotland; and, although it has engaged the attention of various antiquaries and learned men, it has not hitherto received any satisfactory explanation. I hope the authentic publication of the inscription in our transactions may excite the interest of those who are qualified to enter into such enquiries, and may lead to some elucidation of these mysterious characters.

I am, my dear Sir,

Very truly yours,

ABERDEEN.

JOHN STUART, Esq.,

&c. &c. &c.

^a Arch. Cambrens., vol. I., p. 165, and vol. I., new series, p. 90.

^b It may be remarked that the Great North Road had only been recently opened, and the turnpike gate set down in the vicinity of the

Stone, the old road having been on the opposite side of the Gady. This circumstance doubtless increased the number of observers, and assisted in bringing the stone into notice.—[Ed.]

PLATE II.

THE MAIDEN STONE.

THIS Pillar stands in the Parish of Chapel of Garioch, about half a mile to the North-west of the Church, on a ridge which overlooks the fertile valley of the Garioch. It is doubtful to what its name is to be attributed, but we may safely reject the modern tradition, about a Maiden of the House of Balquhain, to whose memory it is said to have been erected,^a and also the legend which connects it with a Maiden, who, on her bridal day, when she was engaged in baking a quantity of bread, was inveigled into a wager with a stranger, that she would bake a firloft of meal before he would form a road from the bottom to the top of Benachee, or if she failed, she would become his own. Ere her last bannock was ready, the road was made; on seeing which, she fled towards the wood of Pittodrie, pursued by the stranger, who was the great foe of mankind in disguise. He was in the act of seizing her when she was turned into the Maiden Stone, and the part of it which has been broken out of one of the sides, disappeared in the grasp of the demon.

A paved road which winds in a northerly direction from the fort on the top of the neighbouring hill of Benachee is called the Maiden Causeway,^b and is supposed by some, not very probably, to have been a Roman road.^c

The stone was engraved in Gordon's "Itinerarium Septentrionale" (Plate LIX.) by Cordiner in his "Romantic Ruins," and on a smaller scale in the *Archæologia Scotica*, vol. II., Plate VI. It is a hard granite, but of a coarse grain, and the figures, through exposure, are in some places very indistinct. The three animals above the centaur at the top can only be seen when the light is in a particular direction. In the course of last winter a trench was made round the stone, but no sepulchral remains were found, and it was subsequently discovered that the stone had probably been removed a few paces westward from its first site, when the adjoining road was made. As in the case of many other similar pillars, the belief in the country is that the depth of the Maiden Stone below ground is as great as its height above the surface. It was found, however, that it extended only a few feet into the soil, and that it was not placed in a base of stone. The same fact has been observed of some of the Crosses in Forfarshire.

My late friend Mr. Chalmers of Aldbar, on one occasion wrote me—"What do you make of your Maiden Stone—I mean as to its name?"

"Maoidhean, prayer, intreaty, supplication.

"Maduinn, morning.

"Meadbon, the midst or centre.

"Mâg, (pronounced Mai) Maidenburgh Castle, or the Castle-hill near Dunstable. May-dun. Burgh, "a Saxon addition. Mâg-dun campi collis, or campus collis, but in old Celtic Mâg, a dwelling, a town; in "old French Mas (Mai) Maison de campagne, a territory that belongs to one lord. (This is a secondary "meaning.) (Bullet, not a very good authority, but well supported in this, and *Dict. Acad. Fran. Complément*, and other Celtic dicts.) The true meaning of May dun is probably a fort commanding a wide plain "or district."

The word frequently occurs in the Topography of Scotland. Thus we have Maiden Castle, the old name of Edinburgh Castle; Maiden Castle in the parish of Markinch, being an ancient fortification running along a narrow but somewhat elevated ridge of sand hills, commanding the surrounding plain; the Maiden Castle of Collessie, where are the vestiges of an ancient fort; the Maiden Castle of Roslin, on the banks of the Esk, where parts of the foundations of a fortress are to be seen; the Maiden Stone at Ayton, in Berwickshire,—a striking rock on the coast, isolated at high water. The Maiden Craig is a remarkable rock in the gorge of a little valley, about three miles from Aberdeen. There is also a "Maiden Castle" and "Maiden Way" in Cumberland.

^a Statistical Account of Aberdeenshire, p. 571, 1843.

^b Caledonia, vol. I., p. 143. Gordon says this stone is contiguous to a small Danish fort called "The Maiden Castle." *Itinerar. Septent.*, p. 162. Near the House of Pittodrie, on the top of a slight eminence,

are yet to be seen the remains of the fort referred to. The surrounding mound was lately dug into, when pieces of bones and charred wood were turned up in various places.

^c Caledonia, vol. I., p. 119.

PLATES III. & IV.

THE three stones at Logie are huilt into a wall enclosing the plantations of Logie-Elphinstone, the seat of Sir James D. H. Elphinstone, Bart. They were originally placed on the adjoining Moor of Carden, having been, according to some accounts, disposed horizontally, at a little distance apart,^a but more probably members of a circle; and when the moor was planted, about thirty-five years ago, they were removed to their present situation. A fourth one, which was used by the tenant as a hearthstone in his kiln, was split by the heat and destroyed. It will be observed that the Ogham inscription on No. II. is disposed round a circle, instead of being written on either side of a straight line, or of the edges of the stone, as is usual in such inscriptions. The faint lines represented in the plate are also fainter in the stone than the other figures, and it may be doubted whether they are not work of a subsequent time.

THE stone at Daviot lies embedded in the ground on the roadside, nearly opposite to the Farm-house of Newton of Mounie, in the parish of Daviot. The stone has now the appearance of being earth-fast, but, more probably, was originally erect. The Church of Daviot was dedicated to St. Columba, and, under the name of Schira de Daviot, the parish was granted to the See of Aherdeen, on its translation from Murtlach.

PLATE V.

OF the two Stones in the parish of Clatt, the one, having a horse-shoe figure incised on its surface, was dug up from a depth of about six feet, in the vicinity of a number of cairns, which seem to have abounded in the neighbourhood, and to have been connected with a remarkable circle of stones by a paved road. It has been used for huilding purposes; and, in this way, the fish which surmounted the arch has been mostly destroyed. The other stone seems to have been first noticed, as forming part of the old wall of the burial-ground at Clatt;^b and, on the erection of a new wall, it was removed to its present position at the old School-house of Clatt. The church of Clatt was dedicated to St. Moloch, and under the name of Scbira de Clat, the parish formed part of the first possessions of the See of Aberdeen on its translation by King David I.

PLATE VI.

No. 1.

THE Stone at Inch is situated on the farm of Myreton, in the Parish of Inch, and is known in the country as "The Picardy Stone."^c There are a good many remains of stone circles in the parish, as well as several rude pillars of stone.^d

No. 2.

THE Stone at Mains of Rhyne is placed on the highest point of one of the fields of that farm, and is one of a group of four which have been found in the same neighbourhood. It is known in the country as the "Cro or Crow Stone." In the united parishes of Rhyne and Essie are some remarkable cairns, as also the well-known vitrified fort on the summit of a conical hill called "The Tap o' Noth."

^a Statistical Account of Aberdeenshire, p. 638. Edin. 1843.

^b Statistical Account of Aberdeenshire, pp. 851-2.

^c "The Southern Picts were known by the peculiar name of Piccardach," Skene's "Highlanders of Scotland," vol. I., p. 66.

^d New Statistical Account of Aberdeenshire, p. 751.

P L A T E V I I .

THE Stones here figured are now at the Village of Rhynie, and no precise information can be got regarding their original site, although they seem all to have stood near to the village. Engravings of them appeared in the *Archæologia*, vol. xxii., plates IV. and V. It is there stated that one of the stones, apparently No. I., was discovered in ploughing a field near the village.

P L A T E V I I I .

No. 1.

THE Stone at Rhynie, being the fourth still remaining in that locality, is built into the wall of a barn in that village, and is said to have been taken from the materials of the former School-house. The half of the Stone is wanting, and it is stated in *Archæologia*, where the Stone is engraved,^a that the missing half had been recently broken in pieces to be used in building. This was in 1826. In the old statistical account of Rhynie,^b it is stated, apparently of the same monument, that “a large Stone about five feet diameter, on which there are some hieroglyphical characters, and standing on the Moor of Rhynie, is said to have been erected in memory of an engagement fought at a remote period, about the middle of the Parish. Part of this Stone has been lately broken.”

No. 2.

THE Stone at Monymusk stands close by the public road at the farm of Nether Mains. About fifty years ago it was placed in a field about a mile east of Monymusk House, near the river Don, where it had been from time immemorial, and then it was removed to its present site. In the edition of “Don, a Poem” which was printed in the beginning of this century by Charles Dawson, Schoolmaster of Kemnay, it is said that the Stone appears to be the grave-stone of John Aikenwall, who was slain at the battle of Platecock, and we are gravely told that the hieroglyphics should be read as follows:—

“Here lies John Aikenwall, beneath this lang Stane—
At the fight of Platecock, his life from him was taen.”

Monymusk was dedicated to the Blessed Virgin, and was the site of an ancient Culdee Monastery. There are two stone circles in the Parish.

P L A T E I X .

No. 1.

NOTHING is known of the original site of the stone at Drimmies. It is built into the wall of a byre of the farm offices at Drimmies, in the parish of Inverury.

No. 2.

THE Cross at Dyce, is now placed in the wall surrounding the Chureyard, and is said to have been found in the Glebe. It will be seen that another stone has been found in the chureyard wall of Dyce, (plate 39), and both probably are not far from their original site. The Cross has been engraved in *Archæologia Scotica*, vol. ii., plate 6. Dyce was dedicated to St. Fergus, and there is a fine stone circle in the Parish.^c

^a Vol. xxii., Plate IV.

^b Edin., 1797, vol. xix, p. 292.

^c Sinclair's Statistical Account of Scotland, vol. iii, pp. 131-132.

P L A T E X.

No. 1.

THE Stone at Kinnellar is in the churchyard of the Parish, which was the site of a circle of standing stones, several of which of great size and weight, though fallen, yet remain above ground, and others have sunk in the earth,^a and it has been stated, that the sculptured stone, either formed part of this circle, or was placed in connection therewith; but a correspondent of Dr. Hihbert states, that when it was found in 1801, it formed the foundation of the south-east corner of the old Church. He adds, "Dr. Mitchell had the marks revised, and I think, made more perfect than in the above copy I took when it was first seen, for I preached there the first Sabbath after this Stone was found." A comparison of the drawing here referred to, with that in the present volume, enables me to state, that the stone has fortunately not suffered from the dangerous restoration of Dr. Mitchell. (Letter from the Rev. John Gerrard, South Ronaldshay, 29th September, 1831, among Dr. Hihbert's MSS.) It is of grauite. Many cairns of stones seem to have been in this Parish, and several of them, as well as the remains of circles of stone yet remain.^b

No. 2.

THE wood of Crichie is on the northern boundary of the parish of Kintore, and nearer to the hurgh of Inverury than to that of Kintore. This Parish formerly contained many cairns, and it formed a thanage in ancient times. The Castle of Hallforest, which is in this parish, was a hunting seat of our Scottish Kings; and the town of Kintore was constituted a Royal Burgh at an early period.

The Stone at Crichie stands a short distance eastwards from an intrenched stone circle, which is fifty feet in diameter—surrounded by a moat, twenty feet wide and six deep—with two entrances of nine feet wide, immediately opposite to each other, being North and South. The Pillar is of granite; other sculptured stones have been found in this parish, of which Drawings will be found in the present work. The parish was dedicated to the Blessed Virgin. As noticed in the Preface, various sepulchral deposits have been found on digging into this Circle.

P L A T E X I.

NOTHING is known as to the precise original locality of the Stone at Deer, although it is very likely to have been near its present one. When I saw it a few years ago, it was placed at the end of a range of building, which formed part of the Cistercian Abbey of Deer, founded in 1218 by William Cumming, Earl of Buchan, but I have been informed that since that time all the remains of the Abbey have been removed. The cross is incised on the face of the pillar, which is a whinstone.

There were, not many years ago, the remains of upwards of a dozen stone circles in the parish; also, not long ago, the ruins of a small village, commonly called by the country people Pights' or Pict's houses. It consisted of fifty or sixty mossy huts, from six to twelve feet square, irregularly huddled together; hence it got the name of *the bourachs*. The walls were built of stones of a small size, and clay: the floors were paved with stones. Two circular huts, containing some ashes, seem to have been corn kilns.^c

P L A T E X I I.

No. 1.

THE Stone, now erected on a knoll within the policies of Park House, on the river Dee, was originally

^a Statistical Account of Aberdeenshire, p. 114, Edin., 1843.

^b Statistical Account of Scotland, vol. iii., p. 504, Edin. 1792.

^c Statistical Account of Scotland, vol. xvi. pp. 481-2 Edin., 1795.

placed on the west end of the "*Keith's Moor*," in the parish of Drumoak, not far from the spot where, it is said, that in times of baronial jurisdiction, the gallows stood. It was squared for being built into a wall, and thus partially destroyed, but was rescued in time to preserve the principal figures which had been cut on it.

The parish of Drumoak, or, more properly, Daluaok, was dedicated to St. Mazota virgin. Many tumuli still exist in different parts of the parish; and arrow heads are occasionally picked up.^a

No. 2.

THE Stone at Mill of Newton, in the united Parishes of Logie-in-Mar and Coldstone, is built into the wall of the farm steading at Mill of Newton. It originally stood on a rising ground called Tomachar, a little to the west of its present site. I had the ground dug into a few years ago, round the spot where the Stone had been placed, when it was found to be a natural hillock of gravel, without any trace of deposit.

The parish of Logy was dedicated to St. Wolok. Many cairns occur in this parish; and on the farm of Cairnmore of Blelack has been discovered, under ground, part of a paved road of considerable width. Near it is a hollow, which is known by the name of the Pict's Howe.^b The Church of Coldstone, or "Codilstan," was granted to the Abbey of Lundoris by Isabel of Douglas, Countess of Mar and Garioch, in 1402.

P L A T E X I I I .

No. 1.

THE Cross now placed on a knoll near Aboyne Castle, was originally situated on an eminence on the bank of Loch Kinord, which lies some miles to the west of Aboyne. It was removed to its present site by the Earl of Aboyne many years ago; but on the occasion of its first removal, it is said to have been miraculously transported to its old site on the banks of the Loch. It is to be remarked, however, that the same legend is attached to another stone in the parish, having a cross cut on its surface, which stands near the wall of St. Muehrieha; for it also is said to have been removed at some former time from its site near to the well, and to have been wondrously brought back by the saint.^c The pillar is of granite. The parish of Aboyne was dedicated to St. Theunan; there are here the remains of ancient habitations and roads, as well as of forts and cairns.

No. 2.

THE Stone in the churehyard of the parish of Tyrie was found many years ago in clearing out the foundation of the parish Church, which was of great antiquity. It formed a foundation stone in the north eastern corner of the building, and is composed of blue mica.^d This parish was dedicated to St. Andrew. It contained many tumuli, in some of which have been found cists, containing human bones.

P L A T E X I V .

THE Stone at Mortlach is erected on a haugh on the banks of the Dullau, immediately below the height on which the old Church of Mortlach is built. It has been supposed, although without any probability, that the Stone was erected to commemorate a victory which our second Malcolm is said to have achieved over the Northmen at this place in the year 1010. An engraving of it appeared in the *Archæologia*, vol. xxii., plate 3, and an etching of it is given in Rhind's "*Sketches of Moray*," p. 129, Edin. 1839. In both cases, however, the bird which surmounts the serpent has been omitted. It indeed required the practised eye and touch of the

^a Statistical Account of Aberdeenshire, Edin., 1813, p. 888.

^b Statistical Account of Aberdeenshire, p. 1072, Edin., 1813.

^c Statistical Account of Aberdeenshire, p. 1059, Edin., 1813.

^d *Ibid.* p. 722.

artist to detect its traces on the rough weather-beaten surface of the stone, but a close examination reveals the figure, exactly as it appears in the present plate. Mortlach, which was dedicated to St. Moloeh, was the site of an ancient Monastery, and it was also the seat of the Bishops till the See was transferred to Aberdeen by David I. The Monastery was gifted to the Bishoprick.^a

PLATE XV.

No. 1.

THE Stone at Inveravon lies in the churchyard of the parish, and is said to have been found under the foundation of the old church. This parish was dedicated to St. Peter. Numerous traces of stone circles are to be found in it, and rude stone coffins have occasionally been discovered.^b

No. 2.

THE Stone at Arndilly is built into the wall of the Mansion House, and was taken from the wall of the old Church, which formerly occupied the same site as the present House.^c Arndilly now forms part of the parish of Boharm, but it appears in ancient times to have been a separate parish. The Church stood on an eminence overhanging the waters of the Spey, and its ruins were visible "till within the memory of man, when they were cleared away to make room for part of the offices." The Church of Arndilly, then called "Artendoll," was given to the See of Moray by William de Moravia, 1203-24.^d

PLATE XVI.

THE Elgin Pillar was discovered in 1823, when the streets of the Burgh were under repair, lying about two feet below the surface in a horizontal position, a little to the north-east of the old Church of St. Giles.^e Nothing whatever is known of its previous history. It is now preserved in the Cathedral. This pillar is evidently incomplete, a part having been broken off from one end of it. It is now six feet in length, two-and-a-half in breadth, and a foot thick, composed of a reddish grey granite very like that of Aberdeenshire. It will be remarked that the spectacle ornament and crescent are filled with ornament in this ease, while the sceptre is mortised as it were into the connecting lines of the former, and passes under some of the lines of the latter. Elgin, about the beginning of the twelfth century, appears to have been a considerable town, with a royal fort.^f

PLATE XVII.

THE Stone at Birnie (a granite boulder) is now placed at the west pillar of the northern entrance to the Churchyard of Birnie, three miles south of Elgin. At some former period it had been built into the low wall which surrounds the churchyard, but was removed some years ago, and erected on its present site. Birnie was the first seat of the Bishops of Moray, and the present church is of Norman architecture. In the

^a Registrum Episcopatus Aberdonensis; Preface, p. xix.

^b New Statistical Account of Banffshire, pp. 132-3.

^c Ibid. p. 355.

^d Registrum Moraviense, p. 17. Ban. Club.

^e Rhind's Sketches of Moray, p. 130.

^f New Statistical Account of Elginshire, p. 4.

parish is a stone called the Bible Stone, from having an oblong figure resembling a book cut out on its surface; also the Cairn of Kilforman, and vestiges of trenches and encampments.^a

No. 2.

UPPER Manbean is a small farm in the parish of Elgin, and about four miles north-west of the town of Elgin. The sculptured Stone there (a coarse Mica slate) stands about 200 or 300 yards to the north-west of the farmhouse. There is no tradition of its even having been on another site, nor is there any local history attached to it.

PLATES XVIII.--XXI.

THE Forres Pillar, commonly called "Sueno's Stone," is situated about half a mile to the east of Forres, in the parish of Rafford, on the north side of the highway, and occupies the position in which, in all probability, it originally was placed. The stone steps round the base (which conceal part of the sculpture) are modern, and were placed as supports to the Pillar, by a late Countess of Moray, Lady Ann Campbell. It is a hard sand stone, twenty-three feet in height above ground, and said to be twelve feet more under ground, although this point may well be doubted. The breadth of the base is four feet, the thickness about fifteen inches.^b Representations of this remarkable Stone have been given with varying accuracy, by Gordon in his "Iter Septentrionale," by Cordiner in his "Remarkable Ruins," in the last edition of "Sbaw's History of the Province of Moray," and by Rhind in his "Sketches of Moray." The present drawing was taken with great pains, and a scaffolding was erected, so as to enable the artist to copy the upper part of the Stone with accuracy. Popular tradition, as in the case of the Mortlach Stone, has connected this pillar with a supposed defeat of the Danes under their General Sueno; and it has been called a Runic and Scandinavian Monument, on the very unlikely assumption that the Northmen erected this monument to commemorate their own defeat. It is worthy of being noted, that, in the year 1813, when digging into a mound close to the pillar, eight human skeletons were found.^c In the Parish of Rafford several ancient coffins, formed of slabs of undressed free-stone, have been found at various times. In one of these were discovered several ornaments of jet. None of these graves were covered by cairns, although, of these, many are to be found in the parish. Near Blevie Castle there is a Druidical circle, known as "The Temple Stones."^d

PLATE XXII.

THIS Pillar was found in digging out the foundations of the present Church of Dyke and Moy, and was claimed by some of the parishioners as a gravestone. It was put up in the village, in commemoration of Rodney's victory over the Count de Grasse, and, from that circumstance, received the name of Rodney's Cross. A few years ago it was removed to the Park of Brodie, where it now stands.^e All the figures on this Stone, including the elephant, are elaborately ornamented.

PLATE XXIV.

THIS Pillar, which is called the Prince's Tomb or Stone, is erected at Glenferness on the banks of the Findhorn. There is a tradition that an Irish Prince, having fallen in love with a daughter of the King of

^a New Statistical Account of Elginshire, p. 86.

^b Rhind's Sketches of Moray, pp. 127-8.

^c Manual of the Antiquities of Moray, pp. 58-59. Elgin, 1823.

^d New Statistical Account of Elginshire, pp. 246-249.

^e New Statistical Account of Elginshire, p. 124.

Denmark, and both having come together across to this country, they were pursued and overtaken here, but rather than allow themselves to be taken, they rushed into the Findhorn and were drowned—the pillar being raised to mark their memory, at the spot where their bodies were taken out of the river. There are two elephants on this Stone, on one of which the interlacing knot work appears.

PLATE XXV.

THE Stone at Hilton of Cadboll is one of three which stood at no great distance from each other, on the low coast of Ross-shire, on the north side of the Cromarty Firth. They are, perhaps, the most remarkable in Scotland for their elaborate finish and varied representation. A country tradition assigns to them a common origin, as the memorials of three Danish Princes who were buried here.^a The Stone at Hilton has, at some former period, been taken down and converted into a gravestone, and it now lies in a shell, the wall of which is believed to form part of an ancient chapel. For this purpose, one of the sides was smoothed, by erasing the ancient sculpture upon it, and the following inscription was substituted:—

HE · THAT · LIVES · WELL · DYES · WELL · SAYS · SOLOMON · THE · WISE ·
HEIR · LYES · ALEXANDER · DUFF · AND · HIS · THRIE · WIVES ·

The Stone is referred to by Cordiner in his *Antiquities and Scenery of the North of Scotland*, pp. 65-66, London, 1780, and in his “*Remarkable Ruins*,” London, 1788, in which last work it is engraved.

It will be remarked that the “spectacle” ornament is here transferred into the border amid other ornamental tracery, while two unconnected circles take its usual place on the face of the Stone, near to the crescent, the whole being filled up with elaborate tracery. The figures on horseback have a conventional resemblance to those on some of the Forfarshire Stones. The two in the upper corner, on the right hand, seem to have been trumpeters.

PLATES XXVI. & XXVII.

THIS magnificent obelisk lies near the village of Shandwick, in the Parish of Nigg, about a mile westward from the Stone at Hilton, and a quarter of a mile from the sea-shore. In 1776, when the Stone was engraved by Cordiner, it was surrounded at the base with large well cut flagstones, formed like steps.^b It was unfortunately blown down within the last ten years, and, in consequence, broken into two pieces, as indicated in the drawing. It has been supposed that the figures on each side of the cross, immediately beneath the transverse bar, are intended to represent St. Andrew on his cross, but it may be doubted, whether they are not meant to represent angels with displayed wings, like those on the Stone at Eassie, Plate XCI. It is stated in the *Statistical Account of the Parish*, that the ground around the side of the Stone was for ages employed as a burying place, although not for the last fifty years. The writer adds, that, in Gaelic, the Stone is called “clach a charridh,” or “the Stone of the burying ground,”^c but the writer of the old *Statistical Account* calls it “clach a charraig,” “the stone of the rock,” an instance of the value of Gaelic etymologies.

The pillar is of freestone. The raised bosses or knobs on the face of the cross appear on many of the Irish monuments, and on St. Martin’s Cross at Iona. The same sort of ornament was long continued on the Highland targets.

^a This will be found at length in Miller’s *Scenes and Legends of the North of Scotland*, p. 84, et seq. Edition 1835.

^c Edin., 1841.

^d Edin., 1794.

^b *Antiquities and Scenery*, p. 65.

P L A T E XXVIII.

THE exquisitely beautiful Cross at Nigg is in the churchyard of the parish of that name. It was thrown down during a violent hurricane in the year 1727, after which it was placed against the east gable of the church, where it remained till towards the end of last century, when it was removed, for the purpose of gaining admittance to the vault of the family of Ross of Kindceace. During this operation it fell and was broken, and, when it was next erected, the larger fragment was turned upside down. In order to obtain a correct drawing for this volume, I had the Stone again taken down, and re-erected in its proper position. An engraving of it is given by Cordiner in his "Remarkable Ruins." Mr. Petley prepared etchings of this Stone, as well as of the Pillars at Edderton, Hilton, and Shandwick, the Plates of which now belong to the Society of Antiquaries of Scotland. He remarks, regarding this pillar, "There appears to have been more labour bestowed upon this than upon any other of the Stones . . . On one side the ornaments are very much raised,—the circle and compartments on each side of the Cross being an inch and a half above the surface."^b The appearance of the chalice and host between the kneeling figures at the top is very remarkable. None of the symbols occur on this Stone.

P L A T E XXX.

No. 1

THE fragments now in the churchyard of the parish of Tarbet, of which one is contained in this Plate, and others in Plate XXXVI., formed parts of a Cross which stood in the centre of the churchyard. About fifty years ago it was knocked down by the grave digger, and broken up for grave stones. Cordiner, referring to these fragments, which he visited in 1776, says that they "in all appearance had not been originally inferior to either of those that have been specified, [Shandwick and Hilton] but they are so shattered "to pieces that their connection is lost."^a

No. 2.

THE drawing of the Stone at Thurso Castle was made from a fac-simile of it; the original having been presented by Sir George Sinclair to the King of Denmark. The Stone is said to have been found at Libster, about seven miles from Thurso, in a Pict's house, but I have been unable to obtain a distinct account of the circumstances.

P L A T E XXXI.

THIS Stone stands in the churchyard of the parish of Edderton in Ross-shire. Mr. Petley remarks that, "in the compartment below the figure on horseback, are two horses with their riders lined out, and apparently intended to have been executed in the same bold style of relievo. As only parts of these latter "figures are visible above the surface of the ground, it may reasonably be supposed they are complete below."^b This refers to a period about thirty years ago, and it seems probable that the Stone has since sunk considerably into the ground, as no trace of the horses has caught the practised eye of the artist who made the present drawing. Here there is a complete chain of those round towers called Dunes, surrounding the parish; none of them, however, in a state of even tolerable preservation.^c

^a Antiquities and Scenery, p. 66. London, 1780.

^b MS. in Collection of Society of Antiquaries of Scotland.

^c New Statistical Account of Ross and Cromarty, p. 448. Edin. 1841.

P L A T E X X X I I .

No. 1.

ABOUT a mile to the westward of the church of Edderton is the Stone figured in this Plate. It is placed in the centre of a circular mound of earth twelve paces in diameter, and raised (says Mr. Petley) about three feet above the natural surface.

No. 2.

THE Dunrobin Stone in this Plate stands in the pleasure grounds of the Castle, but was removed from Craigton, where there is an old burial ground, about forty years ago. The parish of Golspie, in which it is situated, contains the ruins of two Pictish Towers, and the remains of a Druidical Circle. Dr. Hibbert notes that it was found there in ploughing a field.

P L A T E X X X I I I .

BOTH the Stones in this Plate are now in the garden at Dunrobin Castle. No. 1 was found at Clyne Milton, two miles to the east of Brora, not far from the sea-shore, and No. 2 was brought from Craigton, which lies about three miles westward of Dunrobin.

P L A T E X X X I V .

THE Cross now in the Churchyard of Golspie is said to have been brought from the old Churchyard of Craigton already referred to. It had lain flat on the ground, and been used as a tombstone, having the name of Robert Gordon, son of Alexander of Sutherland, inscribed round the edge of the side on which the Cross was cut. The figures on the other side are quite distinct, as well as the Ogham inscription, which is made round the top and edge of the stone. A fanciful version of this Monument is given by Cordiner, in his "Remarkable Ruins," London, 1788. This is altogether a very remarkable Monument.

P L A T E X X X V .

THIS Cross is erected in the Churchyard of the Parish of Farr, on the north coast of Sutherlandshire. The Stone is very hard, and differs entirely in its appearance and quality from any of the Rocks in the neighbourhood, a circumstance which occurs in regard to several Monuments in this Volume. In this Parish are the remains of several circular Towers, a number of Barrows, and a few erect Stones; the latter of which are supposed to point out the places where Chieftains have been interred.^a

P L A T E X X X V I .

THIS Plate contains another of the fragments at Tarbet, and also the Sculpture on a Sarcophagus in the Churchyard of Kincardine, Ross-shire. Of the latter, the statistical account says, "In the Churchyard there is a Stone " about five feet in length, and two in breadth and thickness; it is hollow, and divided into two cells, one considerably larger than the other. The ends and one of the sides are covered with carved figures and hieroglyphics. It is probable that it is the half of a Sarcophagus or Stone Coffin."^b

^a New Statistical Account of Sutherland, pp. 71-72.^b New Statistical Account of Ross and Cromarty, p. 418.

PLATE XXXVII.

No. 1.

THE Stone at Newton has been already noticed at Plate I.

No. 2.

THE Stone in the Don was discovered in August, 1853, lying in the river, about 200 yards above the point where the Railway Bridge is now built across the stream. The Stone had probably been placed on the bank, but as the course of the river has been repeatedly changed, it is impossible to ascertain its precise original site. It is a rough block of whin, and the sculptor has made no attempt to smooth its surface, as his lines are carried through all its natural inequalities.

PLATE XXXVIII.

No. 1.

THE Stone No. I. is a slab of argillaceous sandstone, about a foot thick, and stands at Knoeknagael, about two miles south-west of Inverness.

No. 2.

THE Stone No. II. is now in the possession of George Anderson, Esq., Solicitor, Inverness. It was presented to the Museum of the Scientific Association at Inverness, by the late Sir Thomas Dick Lauder, who stated that it was found at Burghead, in the Chamber there, which has been occasionally called a Roman Bath or Well. This apartment, which was opened in 1809, is described in a communication from the late Professor Stuart of Aberdeen, to the historian Pinkerton, which will be found in the Advertisement to the second edition of his "Enquiry," pp. vii, viii. The following forms part of his description:—"On some pieces of the freestone are seen remains of mouldings and carved figures, particularly of a bull very well executed." In Anderson's "Guide to the Highlands," it is stated, "The chamber is coated with plaster, which, though now faded, was, when first opened, of a deep red colour, and its angles are rounded. No Roman coins have been dug up here; but on some shapeless slabs of freestone, met with in the well, the figure of a bull is outlined in coarse *basso relievo*."^a The Stone in question is doubtless one of the slabs mentioned. The Museum of the Scientific Association having been given over to the Academy at Inverness, and the Directors of the latter body having no spare room for the Stone, it is placed in Mr. Anderson's Garden.^b

PLATE XXXIX.

THIS Stone was recently discovered in the dyke surrounding the Churchyard of the parish of Dyce. Another Stone in the same locality has been already noticed, Plate XI.

^a Guide to the Highlands and Islands of Scotland, by George and Peter Anderson of Inverness, p. 113. Edin. 1842.

^b "An impression of a bull on a stone found at Burghead, where there are many others of the same description exhibited." *Archæologia*, 11 May, 1809.

P L A T E X L.

THE beautiful Stone at Ulbster owes its rescue from destruction to the active research of my friend, A. H. Rhind, Esq., younger of Sibster. This Cross had been used as a grave stone in the ancient burial ground at Ulbster, but, within the memory of old people in the neighbourhood, it stood erect in a corner of the enclosure. From its position, it was exposed to the frequent treading of feet, and its upper surface had become almost obliterated, until the cautious operations of Mr. Rhind restored it sufficiently to enable us to understand all its arrangements, as will be seen in No. 1 of the Plate. This Stone has a greater variety of figures on it than any of the others.

P L A T E X L I.

THE fragments at Stonehaven are said to have formed part of a wall which surrounded the top of an insulated rock called Dinnacare, standing at no great distance from the shore, about a mile and a half to the south of Stonehaven. They are now in the possession of the Keeper of the Gas Work at Stonehaven, who found them at Dinnacare about sixteen years ago. There were other similar fragments which have since disappeared. One of them is supposed to form the hearthstone of the house of James Brown, Fisherman, Stonehaven.

P L A T E X L I I.

IN the little island of Papa Stronsay were two chapels, the one dedicated to St. Bride, the other to St. Nicholas. The site of the former is still to be traced, but the foundation of the latter was removed during some recent improvements, in the course of which, and within about twenty yards of the foundation of the Chapel, the Stone figured in this plate was dug up, from a depth of three or four feet. Around the Stone, and indeed all around the site of the Chapel, were found large quantities of human bones. The Stone is of a slaty nature, and an uneven surface, which made it difficult to distinguish some parts of the letters from natural lines. It is now in the possession of Mr. Heddle of Milsetter.

This Plate also contains a fragment in the churchyard dyke of Birnie near Elgin, and at the bottom are given some of the details of ornaments on the edges of the Maiden Stone. It will be remarked that the drawing of the Papa Stronsay Cross is the full size of the Stone.

P L A T E S X L I I I., X L I V., X L V., & X L V I.

THE three Stones figured in these Plates were found in the foundation of the old Parish Church of Kirriemuir, in Forfarshire, when it was pulled down in 1787, and till recently were used as headstones in different parts of the Churchyard. They were first noticed by Mr. Jervise of Brechin in 1851, and after the appearance of "The Sculptured Stones of Angus." This Parish abounds in remains of ancient times. There are two rocking stones a little to the north-west of the Hill of Kirriemuir, standing stones and tumuli, and several "Piets' Houses" or Weems.^a In one of the latter at Auchlishie, a canoe was found. Kirriemuir appears to have been the capital of the Earldom of Angus. Brice, the Parson of Kirriemuir, is a witness to charters by the Earls of Angus, in the time of William the Lion and Alex-

^a New Statistical Account of Forfarshire, pp 177-8. Edin. 1843.

ander II.; and Malcolm, Earl of Angus, gave to Nicholas, son of Brice, Priest of Kirriemuir, and his heirs, the lands of Abthein of Monifeith; and Matilda, the Countess, gave to the Abbot of Arbroath the lands on the south side of the Church of Monifeith, which the Culdees possessed.^a

PLATES XLVII. & XLVIII.

THE Cross at Dunfallandy, locally called "The Priest's Stone," is erected at the ruins of an old chapel near Killiecrankie. It is of black slate, about six inches in thickness. The figures are sculptured in relief, except the tools at the bottom, which are incised, and may be a recent addition, although it will be remarked that there are similar figures on the Stone at Abernethy (Plate XLIX.) which have no appearance of being of more recent date than the other sculptures on the Stone.

PLATE XLIX.

No. 1.

THE fragment at Abernethy is now built into the wall of a garden in the village of that name, and was dug out of the foundation of a house on the same piece of ground about thirty years ago. Nothing is known of its history. According to the *Chronicon Pictorum*^b "Optulit igitur Nectonius magnus filius Wirp, rex omnium provinciarum Pictorum, Apurnethige Sanctæ Bridgidæ usque ad diem iudicii, cum suis finibus, quæ positæ sunt a lapide in Apurfeirt, usque ad lapidem juxta Cairfuill, id est Letbfoss, et inde in altum usque ad Athan." Abernethy is celebrated in our early history as the seat of a Culdee Monastery, and of one of the two Round Towers which are in Scotland. An early notice of a school at Abernethy is preserved in the Chartulary of St. Andrews.^c

No. 2.

The fragment of a Cross at Kingoldrum was found in the walls of the old Church of Kingoldrum when it was pulled down in 1840, along with other fragments which are given in Plates LXXXIX. and XCIII. An ancient bell, now in the Museum of the Society of Antiquaries of Scotland, was dug up in the churchyard of Kingoldrum in 1843. It contained a bronze chalice and a glass bowl. The Church was given to the Abbey of Arbroath by King William, as appears by his Charter of Confirmation, 1211-14, and there can be little doubt that it was an early Christian settlement. In a gravel hillock at Meikle Kenny, about a mile and a half west of the kirk, a stone coffin was found about three years ago. It was formed of rude flags of red sandstone, was about three feet long, and about two feet below the surface. It contained human bones. A spring near the Kirk is called Neil's Well.

PLATES L. & LI.

THE sculptured pillar at Dunkeld figured in these Plates, is a slab of grey sandstone, and has, with another pillar of red sandstone, on which is cut a plain cross, from time immemorial been used as gate posts to an entrance to the churchyard. Nothing is known of their history or original position. Dunkeld is celebrated in our annals as the seat of a Culdee Monastery, and of an ancient Church dedicated to St. Columba, which became the Cathedral Church of the See of Dunkeld.

^a Registrum de Aberbrothock, pp. 31-32, 82, 330-31.

^b Pinkerton History, Appendix, p. 493, vol. I. Edin. 1814. See also

the Irish version of Nennius, p. 163, printed for the Irish Archaeological Society. Dublin, 1848.

^c p. 116.

P L A T E L I I.

THIS Pillar stands a little to the westward of the town of Newburgh in Fifeshire. It is of sandstone, and is firmly inserted into a square base also of sandstone. It seems to have been a Cruciform Pillar, and to have been at sometime deprived of the transverse arms of the Cross. It has been supposed that Mugdrum is a corruption of Magridin, the name of a saint, who may be here commemorated.^a The ancient Chapel of Ecclesiamagirdle at Glenearn, in the Parish of Dron, in Perthshire, has probably been dedicated to this saint. The celebrated Cross of Macduff was also in the Parish of Newburgh, in an opening of the Ochil hills, and a block of freestone which formed its base yet remains, but the Cross itself was destroyed by the Reformers, on their way from Perth to the Abbey of Lundores in 1559.^b

P L A T E S L I I I . & L I V .

THIS Pillar stands on a base of stone on the Farm of Docton or Dogtown, in the Parish of Kinglassie, Fifeshire, about four miles from Kirkcaldy. It has been said to mark the spot where the Danes were defeated by Constantine II. of Scotland; while, in the Parish of Crail, a cave is pointed out where that monarch was killed by his invaders.^c The Stone is referred to by Sibbald as "a pillar of bewen stone set in a pedestal; it is about five or six foot high, one foot thick, and two broad. The broad faces of it are to the east and west, and the figures are upon the side of it towards the east. The upmost part of it seems to have been done for a beast's head *prominent*; below it is the figure of a man on horseback with a scrol above him, 'tis but a small figure; the north, south, and west sides, have upon them only some ornamental carving; it is much defaced by the weather, and is torn on the top; no vestige of any letter could be discerned upon it. This is certainly Danish, and seems to have been set up where some chief commander was killed, whether at this fight [of Constantine's] or at another, which happened afterwards near Kinghorn, is uncertain."^d

The ornament which Sibbald has converted into a beast's head, is the boss which occurs in so many of our pillars. The transverse limbs of the Cross have disappeared. Near the site of the supposed battle recent levelling operations brought to light "several heads of iron spears, a Roman sword and battle axe."^e The church of this parish was dedicated to Saint Glascianus, Bishop and Martyr.^f

P L A T E L V .

THIS beautiful Pillar lay for many years unheeded in the churchyard of St Madoes, a parish in the Carse of Gowrie, about six miles from Perth; but in the course of last year, at the instance of Mr. Muir of Leith, who has done so much to illustrate our early Ecclesiastical Remains, it was erected on a base of Craigleith stone, at the west door of the Church. Nothing whatever is known of its history, nor is there even a tradition to supply the place of more authentic notice.

It has been supposed that the parish was dedicated to St. Madoch or MODOCH, of whom the tradition in the neighbourhood is, that, on coming from France to Scotland, he landed on the banks of the Tay, and having made certain converts to the Christian faith, they erected a church with a dedication to the Saint, from which, at a subsequent period, the adjoining district, when erected into a parish, received its name.^g It is at least certain, that the Parish of Kilmadok in the Presbytery of Dunhlane, was dedicated to Saint Modoc.^h Stone circles abounded in the district.

^a New Statistical Account of Fifeshire, p. 68. Edin. 1845.

^b *Ibidem*, p. 79.

^c Old Statistical Account of Scotland, vol. IX, p. 451. Edin 1793.

^d Sibbald's History of Fife and Kinross, p. 78. Cupar-Fife, 1802.

^e New Statistical Account of Fifeshire, p. 197. Edin

^f Breviar. Aberdon., Pars Hyemal. Propr. Sanct., fol. XLV.

^g New Statistical Account of Perthshire, pp. 608, 626.

^h Breviar. Aberdon., Pars Hyemal. Propr. Sanct., fol. XLV.

PLATES LVII. & LVIII.

THIS beautiful Cross stands at Bankhead, near to Dupplin Castle, in the Parish of Forteviot and Shire of Perth. In this locality Mr. Skene is inclined to place the most ancient capital of the Kings of Scotland until its destruction by the Norwegian pirates in 904, when Scone became for a time the Seat of Government.^a Near the Village of Forteviot, on the banks of the water of May, is a heap of rubbish on an eminence commonly called the Holy Hill, being the remains of a building which, from the burnt stones and embers still remaining, seems to have been destroyed by fire. The waters of the May have long encroached on this hill, and carried away bits of the ruins from time to time. There have thus been exposed strata of black earth, like that dug out of graves, and also a great many bones, apparently human. There were also two crosses at the distance of about half a mile from this hill, one on the south side, and the other on the north. That which stands on the north side, on a rising ground of Bankhead, about a quarter of a mile from Dupplin Castle, is figured in the present Plates. The other, which stood on a rising ground called Dronachy, was broken not many years before 1772, and a fragment now in the Churchyard of Forteviot, which is drawn on Plate CXIX., probably has formed part of it. About a mile north from the Cross of Bankhead is a cairn, in which were found several coffins formed of stones, and in them a quantity of bones half consumed, together with "some trinkets, in various figures, of a vitrified substance and blackish colour."^b

PLATE LIX.

"THE Standing Stone of Sauchope" was, till lately, placed on an earthen mound near to the Burgh of Crail, on the road from the latter place to Sauchope. In consequence of a straightening of marches between two conterminous Proprietors in 1851, the mound was demolished, and the Stone removed to a position a little to the north of its former site. Nothing was observed in the mound at the time of its destruction, nor is anything preserved relating to the history of the Stone. Many urns, containing calcined bones, have been dug up in different parts of the parish. In 1843, at a place called Swinkie Hill, seven urns were got, inverted, and imbedded in an artificial mound, which seemed to have been erected over them. When levelling the ground adjoining to Castle Haven, several stone coffins were found with bones nearly consumed; and about forty years ago thirty stone coffins were discovered on the Estate of Workiston, near the cave where King Constantine II. is supposed to have been murdered by the Danes, in which the bones were very entire. In this parish also is a wall of stones about half a mile in length, called the Danes' Dyke.^c

PLATE LX.

THIS Stone stands in the Village of Fowlis, about two miles east from Crieff, on the north side of Strathearn. Popular tradition supposed that it was raised to commemorate the slaughter of a wolf which had long infested the district. The stone is of the old red sandstone, which is not found in the neighbourhood. To its west side the "Jougs" were fastened.

^a Observations on Forteviot in *Archæologia Scotica*, vol. IV., p. 271.

^b *New Statistical Account of Perthshire*, p. 1173. See also a letter in the *Weekly Magazine*, dated 2 June, 1772.

^c *New Statistical Account of Fifehire*, pp. 755-6. Edin. 1845.

PLATES LXI., LXII., LXIII., LXIV., & LXV.

The St. Andrews Stones represented on these Plates were found in the Churchyard of St. Andrews, about thirteen yards north from the tower of St. Regulus' Chapel, at a depth of six or seven feet below the surface; but it does not appear that any correct notes were taken either of the exact locality or position of the several stones when discovered, farther than is stated above, and that the several pieces were put together in such a way as to form the four sides of a stone box or chest, which, however, had no top or bottom. Into this box had been tumbled a miscellaneous accumulation of human bones. The men employed in digging came upon the structure by mere chance, and not being aware of the sculptured character of the Stones, broke several of them before they were aware of their value. What became of the fragments of these is not known.

Mr. Gibb has furnished me with the following Notes regarding these Stones:—

“The Slab represented on Plate LXI., is about three feet seven inches long, by two feet broad. It is very rough on the back, and thin, particularly towards the edges, which look as if made to fit into the grooves of the upright corner Stones, to be afterwards described.

“Stone No. 3, on Plate LXIII., is also thin, and appears to have been made to fit into the grooves of the corner Stones. There is no appearance of sculpture on the back of either of these Stones.

“The fragment No. 4, on Plate LXIV., seems to have been a large Stone divided into compartments, like the last described Stone, having a border of about the same breadth filled with a somewhat similar design.

“The Stone represented on Plate LXII., and erroneously called in the Plate, *end edge of Stone No. 1*, is sculptured on one of the sides, as shown in the engraving, and also on the *right* edge. On the *left* edge there is a roughly cut groove extending the whole length of the Stone, and on the back, close to the *right* edge, is another groove. This Stone formed one of the corners of the Cist when found. It is about two feet high, corresponding in this respect to the breadth of the Slabs Nos. 1 and 3, and it is finished at the lower end by a socket (not shown in the print), some inches narrower than the Stone itself, as if made to fit into a Stone Pedestal.

“The Fragment No. 5, Plate LXIV., is apparently the corner Stone corresponding to the above, as it is sculptured on the face with a somewhat similar design, and has its *left* edge sculptured, and a groove in the *right* edge, and one on the back close to the left edge. This Stone has a socket similar to the one mentioned above, and is broken at the top, so that the design is not complete at that particular part.

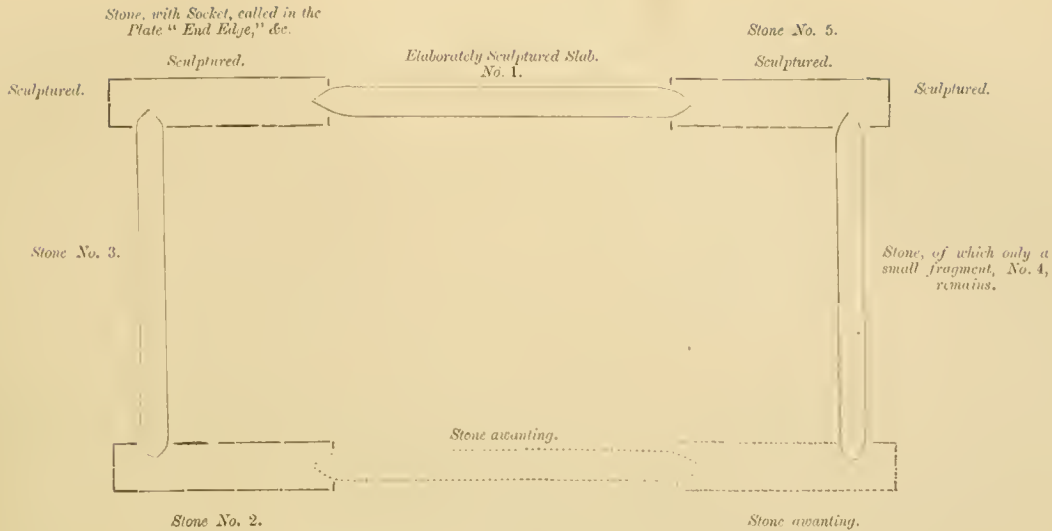
“The Stone No. 2, Plate LXII., is another corner Stone, having a sculptured design on one of the sides and edges, and a groove on the other side and edge, similar to the other two Stones; also a socket at the lower end, (which is not shown in the print) but while it is cut across nearly square at the top, at the same height as them, it will be observed that the design is not finished, so that it has, when in its original state, been considerably longer than it is at present.

“These three last Stones are all tapered towards the top, and I am of opinion that originally there has been sculpture work on the sides and edges now occupied by grooves.

“The person having charge of these Stones in the Museum, says that there were other fragments, but as they lay for a long time about St. Regulus' Chapel uncared for, these have been all lost or destroyed.

“With reference to their original position, the following is as near as can now be made out:—

“Suppose that Fragment No. 5 is put into the ground, and at the distance of two feet seven inches the fragment called ‘end edge of Stone No. 1,’ be also put in with its grooved edge facing the grooved edge of the other. Let Slab No. 1 be now inserted into the edge grooves of the upright corner Stones, and there will be one entire side of the stone box or cist, measuring about four feet long. The other corner Stone No. 2, will be placed opposite to No. 5, at the distance of nearly two feet; and Stone No. 3 will be found to fit into the grooves on the *back* of the corner Stones. This will complete one of the ends of the Stone Cist, showing it to have been about four feet long by two feet broad, and two feet deep. To complete the whole, however, would require an additional corner Stone, and a Slab similar to No. 1, that is, supposing that the Fragment No. 4 be the remains of the opposite end from No. 3. It would be impossible to form an oblong box with the fragments that now remain, and make use of the grooves.



“From a careful examination of these Stones I am of opinion that they had not originally been intended for the purpose of forming a Cist, but that they had at one time been elaborately sculptured Crosses, which, having been broken and thrown down, the fragments had been, by rude and unskilled workmen, appropriated and fitted to the use they served when last discovered. This, indeed, is no unusual thing, as we find, in various parts of the country, Stones of similarly rich and ornate character applied to uses even more removed from their undoubted original purpose—as, for example, the Slabs at Cadhol and Golspie used as tombstones;—the richly sculptured fragments at Drainie, used to form part of a farm dyke;—the fragment at Inverury, used as gate posts to the Church, &c., &c.” It must, however, be borne in mind, that these slabs are sculptured only on one side—which is not so likely to have occurred, if they had originally formed parts of Crosses.

PLATE LXIV.

THE Cross in the Church of Crail has, since the year 1815, formed part of the pavement in a passage, where it is exposed to the weekly treading of many feet, and unless it is rescued from this unfortunate position, its carved surface will in time be defaced. Previous to this degradation, it was placed in a corner of the Church; but its original site seems to be unknown. Other relics of similar antiquity are believed to have been in the church before its last repair, but the workmen, not knowing the value put upon them by antiquaries, hewed them down into paving stones.^a

PLATE LXV.

THIS Cross, which is of sandstone, stands on a base of stone nearly in the centre of the town of Crieff, and contains the remains of an iron staple, to which, probably, the “Jougs” had in former days been attached. On one of the sides the sculpture has been defaced. Nothing seems to be known of the early history of this Cross, but it has been recently stated that “some of the last, or at least of a previous generation, remembered that it stood on the neighbouring farm of Trowan.”^b

This is a farm in the adjoining Parish of Strowan, which seems to have taken its name from some connection with St. Rowan, the Patron Saint of the parish. On a knoll near the House of Strowan, on

^a New Statistical Account of Fifeshire, p. 955. Edin. 1845.

^b New Statist. Acc. of Perthshire, p. 502. Edin. 1844.

the opposite bank of the Earn from the farm of Trowan, stands a Cross in a base of Stone, which marks the site of an old market. This Cross has an inscription, of which the first letters are I N R I, and is of a modern type compared with the one at Crieff. In the river Earn, close to the House of Strowan, is "Saint Rowan's Linn, in which he bathed himself. We have also Saint Rowan's Dam Dike going through the water, wherein he had a cruive which furnished him with fish on his fasting days. Below this is his well of fine water, and a little west of the church is his large Stone Cross, where his market is still kept."^a A market, formerly held at the Cross near to the House of Strowan, is now kept at Crieff. Many circles of stone were at one time in the Parish.^b

PLATE LXVI.

THIS Cross, which is of Sandstone, is now placed in the pleasure grounds of Largo House, Fifeshire; but it was taken from a wall forming part of or contiguous to old Largo House, by the late General James Durham of Largo, in the year 1839, and its original site is not known.

Norrie's Law, on which the remarkable silver ornaments, which are figured in Plate CXXXIII., were found, is about two miles distant from Largo House.

Near to Lundin House, in this Parish, are three remarkable pillars of red unwrought sandstone, close to which ancient graves have been found.

PLATE LXVII.

No. 1.

THE Stone at Ballutheron is situated in the Parish of Strathmartine, about five miles from Dundee. A country tradition has connected the transfixing serpent on it with a dragon, who, having devoured nine maidens, was at last slain by their father on the spot where the Stone is erected. The Church appears to have been dedicated to St. Martin.

No. 2.

FIGURE 2 represents the Cross found in the old Church of Fordoun, in Kincardineshire, towards the end of last century. It is now placed at the door of St. Palladius' Chapel, in the Churchyard of Fordoun. A description of it, by Professor Stuart of Aberdeen, along with an engraving, occurs in the second volume of *Archæologia Scotica*, p. 314. On the upper part of the Stone, on the left side, are some almost effaced traces of ornament, which have at times been called the letters of a supposed inscription.

Fordoun is celebrated in our early Ecclesiastical history as the burial place of St. Palladius. The Saint's Well still huddles up before the door of the Manse, and the remains of his Chapel are in the Churchyard. On the Hershaw, a hill about a mile north-east of the Kirk, are seven large Stones, said to be the remains of a "Druidical" Circle.

PLATE LXVIII.

THIS Stone was found in the year 1849, in the burial ground of the ancient Parish of Inchrayock, an islet in the South Esk Water, which now forms part of the Parish of Craig, near Montrose. At that time the Cross was used as a common headstone, but has since that time been removed to the Parish Kirk of Craig. Nothing has been ascertained of its history.

^a Account of Monievairst and Strowan by Mr. Porteous. *Archæologia Scotica*, vol. II, p. 75.

^b New Statistical Account of Perthshire, pp. 502-3.

^c New Statistical Account of Fifeshire, p. 438.

P L A T E L X I X.

THIS broken Cross stands in the Churchyard of St. Vigeans, near Arbroath. A few years ago it formed, along with the fragment of another Cross (represented in Plate LXXI., No. 3), part of the pavement at the bottom of a stair in the Church. In a panel, on one edge of the Cross, is an incised inscription, which appears to resemble the inscribed characters on many Irish monuments.^a The panel, on the opposite edge, is filled with scroll ornament. A part of one of these Crosses forms the footstep in which the Cross in this Plate is placed. Another part lies buried beneath a modern tomb, and is said to have upon it two figures kneeling on either side of an interlaced Cross. The tomb of St. Vigean is said to have been shown in this Churchyard, of whom Dempster says (*Hist. Eccl. Gentis Scotorum*, Lib. xix., vol. ii., p. 648, Bann. Club Edit.) *Floruit anno M. sub Kennetho III. Huic templum Aberbroth. sacrum, in cujus cemeterio lignea crux erat, quam nec ferrum nec ignis deicere potuit.* The Church is built on the summit of a conical mount rising abruptly from the little river Brothock, distant about one mile from the Abbey and Town of Arbroath, the site of which was probably included within the ancient Parish of St. Vigean, Aberbrothoe, before the foundation of the Monastery in the twelfth century.^b

P L A T E L X X.

THIS remarkable Cross forms part of the group in the Churchyard of St. Vigeans, already described. It has suffered considerably from the mason's chisel.

P L A T E L X X I.

No. 1.

THIS Plate contains another of the Crosses at St. Vigeans. Of it Mr. Chalmers says, "It has figures on one side only; and may either have been split or may have formed the cover of a stone coffin. Dr. Buist, in a paper read before the Literary Society of St. Andrews in 1838, states that one of the Stones at St. Vigeans is known to have formed the cover of a sarcophagus or stone coffin; but it cannot be traced at present, nor is the Doctor's authority known."

No. 2.

THE other Stone in this Plate stands in a field near the Church of Aberlemno, close to the old road from Brechin to Forfar.^c It is incised, and, like the Aberdeenshire Stones of this class, it is sculptured only on one side.

P L A T E L X X I I.

THE uppermost Stone in this Plate is an incised slab, built into the wall of the southern aisle of the Church of St. Vigean. The Church, says Mr. Chalmers, is commonly ascribed to the latter part of the twelfth century; but this aisle is of a date subsequent to that of the Church.

The rest of the Plate is occupied with representations of the two sides of a stone, resting on a pedestal of modern masonry, in the Churchyard of Meikle.

^a In the "Proceedings of the Society of Antiquaries of Scotland," vol. I., p. 82, is a paper by W. F. Skene, Esq., on "Ancient Gaelic Inscriptions in Scotland," which contains a proposed reading of the St. Vigeans Inscription. Another reading of it is suggested in a "Memorandum respecting some Ancient Inscriptions in Scotland," by John

Ramsay, Esq., which appears in the "Proceedings of the Royal Irish Academy," vol. III., part III.

^b Sculptured Monuments of Angus, Notice of Plates, p. 7.

^c *Ibid.*, p. 8.

PLATES LXXIII., LXXIV., & LXXV.

THESE Plates represent Stone Crosses in the Churchyard of Meikle. What can be said of them will be best said in the words of Mr. Chalmers:—^a

“It is said in the Statistical Accounts of Scotland, that all the sculptured Stones extant at Meikle are but parts of one grand Monument; but the writers have in this forsaken their authority, Hector Boece, who says distinctly, that at Meikle were several (complura)^b monuments, but that the most elaborate and remarkable of them was that attributed to Guanora, Arthur’s Queen, ‘uti admonet titulus.’ His story is, that Guanora, and many nobles, men and women in her train, fell to the share of the Picts, in the division of plunder after the defeat and death of Modred, on the banks of the Humber; and having been brought into Angus, were detained for the rest of their lives prisoners within the strong fortress of Dunbarre, now Barry Hill. In proof of this, he appeals to the yet visible traces of the ruined fort, and to the tombs at Meikle, from which Barry Hill is distant about two or three miles.

“To dwell on the fable of Guanora would be idle; but, it may be asked, did a tradition of such captivity prevail in the neighbourhood before the days of Hector Boece, as undoubtedly has done since the publication of his history? On this it may be remarked, that Boece does not assert such a tradition, nor pretend to found his story on it. He says distinctly that he takes Veremundus and Turgotus for his authorities, and rejects that of Geoffrey of Monmouth, whose account of Arthur is sufficiently fabulous, but sends Guanora to a Nunnery at Caerleon. He does not notice the less improbable history of Arthur, given by Nennius, which, however, he may not have seen. But Boece tells us of a tradition or superstition, which might have prevailed independent of a monument to Guanora, though he has coupled her name with it, namely, that if any woman should tread on the tomb she should thenceforth be barren, as was Guanora; and he affirms, as of his own knowledge, that the women of the neighbourhood abhor the monument, and are unwilling even to look upon it. More credit might be given to what he says of this tradition, had he not told us that the monument was *inscribed* to Guanora—‘uti admonet titulus.’ Now, there can hardly be a doubt, that if he had seen such an inscription he would have copied it into his work; and so seems to have thought Bellenden his translator, for he translates the inscription, which his author ought to have given thus:—And specially the sepulture of Guanora, as the title writtin thairapon schawis—‘All wemen that strampis on this sepulture shall be ay barrant, but ony fruit of their wamb, sicklike as Guanora was.’

“Andrew Wyntown^d and Fordun^e relate the history of Arthur, but make no mention of Guanora. Joannes Major says nothing of her having been brought to Scotland, but mentions that he had read, in a History of the Britons,^f that Anguischel, King of the Picts, an ally of Arthur, was killed in the first battle with Modred, and that Arthur sent his body to Scotland for interment. Buchanan contents himself with a contemptuous allusion to the fables.^g Holinshed^h gives her Scottish story entirely on the authority of Boece, and adds the wholesome caution, that he who would recouile the conflicting accounts of her, must believe, with Sir John Price, that Arthur had three different wives of the same name. Gordon, in his ‘Itinerarium Septentrionale,’ⁱ hints a reasonable suspicion, that there was at Meikle no genuine tradition of Guanora. Pinkerton^j quotes, from a MS. at Panmure, a note which he says is in the handwriting of Henry Sinclair, Dean of Glasgow, about 1560. The Panmure MS. cannot now be found, but seems to have been a copy of that in the Advocates’ Library, edited by Mr. Turnhull for the Abbotsford Club, and already quoted. The note is as follows, under the year 1569:—‘At the Newtylde thair (is) ane Stain, callit he sum the Thane Stane, iii eln of heicht, v quarteris hraid, ane quarter thik and mair, with ane cors at the heid of it, and ane goddes next that in ane eairt, and twa hors drawand hir, and horsemen under that, and fuitmen and dogges, hakis and serpentis: on the west side of it, ane cors curiouslie grauit; hat all is maid of ane auld fassane of schap. It is allegit that the Thane of Glamis set thir twa stanis quhen that cuntrey wes all ane greit forrest.’

^a Sculp. Stones of Angus. Notice of the Plates, p. 9.

^b Scotorum Historia, fol. 165, folio, Parisiis, 1575.

^c Works of John Bellenden, vol. II, p. 86, 4to. Edin. 1822.

^d Wyntownis Cronykil, Book V., ch. xii., line 251, et seq.

^e Forduni Scotichronicon, lib. iii., cap. 24, 25, 26.

^f Historia Majoris Britanniae, per Joannem Majorem, p. 66, 4to. Edin. 1742.

^g Non ignoro quae de vita et morte Areturi a multis fabulose tradantur: Sed indigna relatu sunt, et viri clarissimi rebus gestis tenebras offundunt (Rerum Scoticarum, Lib. quintus, p. 83, folio Edin. 1715.)

^h Holinshed’s Chronicles, vol. I, 580, 4to. Lond. 1807.

ⁱ Itinerarium Septentrionale, p. 162, folio. Lond. 1726.

^j An inquiry into the History of Scotland, vol. I., Advertisement, p. ix., 8vo. Edin. 1814.

“There can scarcely be a doubt, that this description applies to the Monument at Meikle, called Guanora’s. Newtyle and Meikle are villages within two miles of each other; and it seems justifiable to presume an error in name. Here we have a description of the Monument, written little more than forty years after the publication of Boece’s History; and not only is his tradition not mentioned, but a different one is given, connecting the Stones with the Thane of Glamis. But this description is of the more value, that it gives us a notion of what the Monument was in those days. It appears that a cross formed the uppermost part of the Monument; and as the writer speaks of but ‘*twa stanis*,’ may it not be presumed, that one of the Crosses in the present Plates was the apex of the Monument? Immediately below the Cross was the ‘*goddess*’ in a cart (Plate LXXVI., No. 6), and below that again were horsemen (Plate LXXVI. No. 1), ‘*and fuitmen, and doggis, halkis and serpentis*:’ on the west side of it, and corses ‘*curiouslic grauit*’; which probably was the other of the two Crosses in Plates LXXIII., LXXIV., and LXXV. The footmen, dogs, hawks, and serpents, are wanting; but remains of them may perhaps be found in Plates LXXII., LXXVII., XCIII., and CXXVII. The Cross in Plate XCIII., No. 8, seems too small to have formed the upper part of so large a Monument; and it is probable that the summit would be formed of a Cruciform Stone, rather than of one having merely the figure of a Cross engraved upon it. It is to be noted, also, that Boece uses the word ‘*complura*’ in speaking of the Monuments at Meikle, which infers the existence of more than two; nor does Dean Sinclair’s expression (*thir twa stanis*) necessarily limit the number to two, but may merely imply that two in particular were called the Thane’s Stones.

“Pennant says of Guanora’s Monument, ‘It is reported that her grave was surrounded by three Stones, in form of a triangle, mortised into one another. Some of them have holes and grooves for that purpose, but are now disjointed and removed to different places.’^a

“The poet Gray, in one of his letters, mentions having seen at Meikle ‘the Tomb of Queen Wanders, that was riven to dethe by staned horses for nae gude that she did;’ as the women there told him.^b

“In Belmont Park, which almost adjoins the Churchyard of Meikle, is a Tumulus, called Belliduff, said to mark the spot where Macbeth fell; but there is no reason to doubt but he was killed at Lumphanan, many miles distant. There is also, within the Park, a large unhewn stone, about twelve feet high and of twenty tons weight, called Siward’s Stone; and near to this is a Tumulus, called Duff’s Knowe. Beyond Belmont is a place called Arthurstone, sometimes referred to in support of the tradition of Guanora; but the name is perhaps not of very old date, its earliest occurrence, so far as has yet been found, being in a Retour dated in 1637.^c The place takes its name from an enormous block or outlier of sandstone, of such dimensions that a cottage has of late years been built out of it.

“It may, probably, be safely inferred, from a comparison of the preceding notices, that no genuine tradition of Guanora exists at Meikle, and that Pennant was misinformed as to one of the Crosses, at least, having formed any part of a triangular monument. The preservation of the monuments at Meikle is chiefly due to the care and good taste of Mr. Murray of Arthurstone.”

Plates CXXVII. and CXXVIII. contain some fragments at Meikle, in addition to those given in Mr. Chalmers’s volume. It will be observed, by reference to the scale, that some of the Crosses have been of a very small size.

There is only one of the Crosses at Meikle (LXXIV., LXXV.), which has projections, like tenons, for fitting into another erection, and there do not appear to be corresponding holes in any of the other Crosses. Similar projections occur in the Cross at Fowls Wester, near Crieff, Plate LX. The Cross at Tuam, in Ireland, which was originally about thirty feet in height, and of slender proportions, consisted of eight Stones mortised into each other, the whole being, as is supposed, fixed into the Cathedral Walls for support.^d

I had a digging recently made under some of the Stones at Meikle, which was superintended by Dr. Wise and Mr. Jervise. Close to the Cross in Plates LXXIII. and LXXIV., at a depth of two and a-half feet below the surface, a skeleton was found, laid at full length on the original soil. There was no appearance of a Cist, but the head and feet were each protected by two small stones, laid against each other, so as to cover the remains. The feet were under the Monument, with the head towards the west; and

^a A Tour in Scotland, 1772, part II., 4to. Lond. 1776.

^b Gray’s Works, vol. ii., p. 207., 8vo. Lond. 1807.

^c Inquisitionum ad Capellam Domini Regis Retornatarum Abbreviatio, vol. II. Perth (165), Jan. 11, 1637.

^d O’Neill’s Irish Crosses, parts I. & II.

at two places in the immediate neighbourhood thin sandstone flags, with remains of bones, were found, indicating, from their disordered appearance, that the spot had been searched previously. The Cross on Plates LXXIV., LXXV., is inserted in a plinth of stone, which is evidently of modern date. Nothing was discovered on digging about this Monument.

The oblong Stone in the upper part of Plate LXXVI., is placed on a mound in the churchyard. Its original site is not known.

The remarkable Stone in the under part of this Plate is now built into the inside wall of the Parish Church.

PLATES LXXVI. & LXXVII.

THE fragments at Meigle have been referred to in the description of the immediately preceding plates.

The fragment at Strathmartine (Plate LXXVII.), stands by the side of the public road, opposite to the gate of the old Churchyard of St. Martin. It has been stated to me that this Stone, along with another slab, which, as yet, I have been unable to find, were dug up from a depth of six feet in the churchyard of Strathmartine, about sixty years ago. It is believed to be connected with the story of the dragon, referred to in describing the Stone at Ballutheron, in the same Parish, Plate LXVII., which is about a mile and a half north of the Strathmartine Stone. The "Nine Maiden Well" is close to the old churchyard. Another fragment at Strathmartine will be found on Plate CXXXII.

PLATES LXXVIII.—LXXXI.

THESE four Plates are occupied by representations of two remarkable Crosses at Aberlemno—the former of which is in the Churchyard at the west end of the Kirk, and the latter stands by the roadside in an adjacent field. Gordon, in his *Iter Septentrionale*, speaks of four or five obelisks at Aberlemno, which he considers as monuments of victories over the Danes. Of these crosses Mr. Chalmers remarks:—

"The fine Cross on Plates LXXX. and LXXXI., is said, by tradition, to commemorate the fall of a body of Danes on their retreat from the battle of Barry; their leader, Camus, being said to have fallen at Camuston, a hill at a short distance from Barry. Hector Boece thus describes the slaughter:—'Parem eladem nobilissimus Danorum manipulus est sortitus ad Aberlemnonem, vicum vix a Brecheno, nunc eivitate Episcopali sede honestata, quatuor passuum millibus: qui a Scotis interceptus ibidem ferro occubuit. Quo loco ingens lapis est erectus. Huic animantium effigies nonnullis eum characteribus artificiose, ut tum fiebat, quæ rem gestam posteritati annuntiarent, sunt inculptæ.'^a Thus translated by Bellenden,—'Ane othir eumpany of Danis, fleand in the samin maner, war slane at Abirlennon, not iv milis fra Breehin; quhare ane gret stane is ingrain with crafty letteris, to advertis the passingeris of the aneiant and illuster dedis done be our eldaris aganis the Danis.' If ever there were *letters* engraven on it, they have long since disappeared."

"The following description, anno 1569, is taken from "Extraeta e Cronieis Seotiae," edited by Mr. Turnbull for the Abbotsford Club:—"At Abyr . . . (Aberlemno) Kirk, iii myle fra Forfair, there is ane stane eors iii eln of heicht, ane eln braid, ane schaft^b thik, curiously wrought, grauit with pietors of men and diuers uther figuris, with ane eairn of stanis besyde it." The Stone stands, with two others, in a field close to the old road from Forfar to Brechin, near the Village of Crosstoun of Aberlemno. On one of the three Stones there is no longer any trace of figures, and perhaps it never had any: the other is engraved in Plate LXXXI.^c Besides the Stones at Aberlemno, already noticed, two Crosses, and a sculptured slab covering a cist, found in the same parish, are afterwards noticed in Plate XCIX. On the lands which adjoin the Kirk of Aberlemno

^a Scotorum Historia, Lib. XI, 243. Parisii, 1575.

^b An old measure of about six inches.

^c "Monuments of Angus." Notes to the Plates, p. 8.

on the south and east, ancient graves have been found in almost every field; and in the low ground between Flemington and the Den of Melgund, they are so numerous, that, on opening the smallest hillock, specimens can be procured almost at convenience. They are now fewer in number than they were some years ago, for the farmer of Melgund admits, that, in levelling down a great many hillocks on his farm, he buried the bones in places where he found it convenient, and used the coffin slabs for covers to his drains.

On the top of the Hill of Angus, which is on the farm of Melgund, a large earthen barrow formed a conspicuous object in the landscape till of late years. Two or three stone coffins were found in it, which contained small quantities of bones.

I had a digging recently made under the Cross at Aberlemno (Plates LXXX., LXXXI.) as also under the unsculptured Pillar above referred to, at the sight of Mr. Jervise, but without any marked result. There appeared in both cases cairns of small stones about the Crosses, in which were found fragments of sandstone flags; and there seems little reason to doubt that the sites had been searched at some former time. The stones around the unsculptured pillar were probably gathered off the field for agricultural purposes.

The monument on Plates LXXX., LXXXI., is inserted in a pedestal of stone, formed of a large rude block.

PLATE LXXXII.

THE Stone here represented stood, until lately, within the burying ground attached to the old Church of Aldbar, but, having been wantonly broken from its footstep, was removed to the House of Aldbar, where it now is. It is described in Pinkerton's Correspondence, vol. II., p. 412. There is no tradition relating to it.

The old Church of Aldbar was placed in the bottom of a narrow glen by the side of the burn, which, flowing by the margin of the churchyard, runs down to join the South Esk water about a mile below. The precipitous sides of the glen are covered with wood; and the unusual and secluded site of the church has suggested the idea, that it was originally the oratory of a hermit, in the remote times when the heremital system prevailed among us. Aldbar has long ceased to be a separate parish, and the greater part of it been added to Aberlemno. The old Church, which was of very small dimensions, had become quite ruinous, but was rebuilt some years ago by the late Mr. Chalmers, under the charge of Mr. Billings, with the view of being used as a mortuary chapel.

Several stone coffins have been found in the neighbourhood; and in a field lying westward from the old Church stood the "Coort Law." It was an artificial mound about fifteen feet high, composed of a mass of stones such as are found in the adjoining lands, and covered over with earth. When it was taken down, there were several stone coffins found in it about three feet long, formed of rude sandstone flags. They contained urns, and, in some instances, fragments of human bones.^a

PLATE LXXXIII.

THE Pillar here represented stands in a cairn of stones, within a wood near Thornton, in the Parish of Glammis. According to the country tradition, it is held to mark the spot where King Malcolm II. fell, mortally wounded in a skirmish in the neighbourhood of Glammis. Glammis formed one of the ancient divisions of land called Thanages, which may be held to shew its early cultivation and settlement. In the glen of Denoon are the remains of an ancient fort, upon the top of an isolated basaltic hill, rising up in the bottom of the glen, and to such height as to command an extensive view of Strathmore.^b It presents

^a Information from Mr. Jervise.

^b New Stat. Acc. of Forfarshire, p. 314 G. Edin. 1843.

a precipitous front of rocks to the south and south-west. On the other side, although steep, it is covered with a vivid green sward, forming a remarkable contrast with the heath-clad hills of Sidlaw which adjoin it. An ancient toft, close by its side, still retains the name of "Pict's Mill." A recent digging was made round this monument without any result.

PLATE LXXXIV.

THIS Stone stands close to the Manse of Glamis, and, like the previous one, has been associated by tradition with the fate of King Malcolm II., it being called his gravestone. Gordon and Pennant describe the Stone as within the churchyard.^a

PLATE LXXXV.

THE Stone of St. Orland, or St. Erland, stands on a rising ground in a field about a mile north-east from the Castle of Glamis. I had a digging recently made around this monument, which was superintended by my friend Mr. Jervise of Brechin. The result was, that five cists, or coffins of stone, were brought to light, at a depth of about fifteen inches below the surface, some of them close to the Pillar, and others at a distance of twelve feet, in a line running on the south side of the Pillar. They were formed of thin undressed slabs of red sandstone, varying in thickness from one to three inches, from nine inches to one foot in height, and one to two feet in length—two or more stones being used for each side and top, with the exception of the side of one cist, and the top of another, which were respectively formed of one stone. All the bodies lay with their heads towards the west, and they appeared to have been doubled up in the cists, which were about three feet long. The bones were generally in a state of great decay. They were laid on the soil, there being no flags in the bottom or end of the cists. St. Orland's Stone is set from eighteen to twenty-four inches into the ground, and has no pedestal.

Mr. Jervise informs me, that, about fourteen years ago, several cists were found in the same neighbourhood, which also contained human bones.

Mr. Gibb's drawing of this stone has preserved more of its beautiful details than that in "The Sculptured Monuments of Angus," especially a boat with several human figures in it.

PLATE LXXXVI.

THIS Stone was found in the Churchyard of Farnell, in the year 1849, by Mr. Jervise. No tradition is connected with it. At the Greenlaw, and Red Den, about a mile westward of the church, various stone coffins and urns have occasionally been found.

PLATE LXXXVII.

THIS represents the Cross at Camuston, near Panmure, and is popularly supposed to mark the spot where Camus, said to have been the Commander of the Danes, fell, on his retreat from the Battle of Barry. This supposition has gained credit, from the circumstance of a stone coffin having been found near the place, about the beginning of the seventeenth century, containing a skeleton of large size, of which the skull seemed

^a Gordon's Itinerarium Sept., pp. 162-3. Pennant's Tour in Scotland, 1772, vol. II, p. 173.

to have been cut away by the stroke of a sword. The following is Commissary Maule's description of it, as given in Gordon's "Itinerarium," the only authority in which any account of it is known to exist:— "About eight miles from Brechin, at Karbollo, a place belonging to the Earl of Crawford, is to be seen the vestiges of a Danish Camp, fortified with a rampart and ditch, and vulgarly called Norway Dikes; near which is the village of Panbride, where was anciently a church, dedicated to St. Brigide, because, on that Saint's day, which preceded the battle, Camus, General of the Danes, pitched his camp there. Not far from whence is the Village of Barry, where a mighty battle was fought between the Danes and Scots, with great slaughter on both sides, near the mouth of a small rivulet called Loch-Tay. There, many little artificial mounds, or tumuli, are still to be seen, within which were buried the bodies of those slain in the fight; and because the soil thereabouts is sandy, the wind blowing away the sand, frequently discovers bones of a size much exceeding men of our age.^a Near this is Camus Town, a village belonging to the Barons of Panmure, and noted for the death of Camus, slain there, it being only a mile from the field of battle. There, to this day, is to be seen an obelisk, whereon little is engraven, to evince the truth thereof; for, upon the east side is the figure of Moses (if I mistake not) giving out the Law, engraven in three divisions; and on the side towards the west, upon the upper part, is the effigies of our Saviour on the Cross; below which is the representation of a horseman shooting with a cross-bow. This is all I could observe at that time; but nine years after I wrote that treatise, a plough, turning up the ground near this obelisk, discovered a large sepulchre, believed to be that of Camus, inclosed with four great stones. Here, a huge skeleton was dug up, supposed to have been the body of Camus. It appeared to have received its death by a wound on the back part of the head, seeing a considerable part of the skull was cut away, and probably by the stroke of a sword."^b

"There is nothing in the appearance of the Cross, or in the emblems on it, to lead to the conclusion that it was intended to commemorate a Danish leader who had fallen in action; indeed, a bare inspection of the Cross seems almost sufficient to confute the notion. But it has been doubted whether the Danes had any leader named Camus: it is not a Danish name, and is not found in the older chronicles. The name of the place, too, is spelled in old writs, and even to this day, Cambestowne, and is found in other parts of Scotland, as at Comcestoun or Comiston, in Kincardineshire, where also Camus is said to have fallen; and in Castrum de Camys, Inverness-shire; Villa de Cambus and Cammis, Cambusbarclay, and Cammismore in Perthshire; Cambuskenneth, Cambusmicbael, &c.; but it is useless to accumulate instances." To these, however, may be added the Camus Stone, which formerly stood near the Borough Muir of Edinburgh, and the Camus Stone of Kintore, Aberdeenshire.^c

"Camuston, or Cambestowne, is situated within the Barony of Downie, now part of the Estate of Panmure, and doubtless was the site of the chief place of the barony. A considerable payment was made annually out of the Barony of Downie to the Prior and Canons of Rostinoth."^d

I am informed by Mr. Jervise that the Cross of Camus was removed about six feet southwards from its former position in the year 1853, by Lord Panmure's order.

He adds, "the quantity of tumuli and rude stoue coffins which have been found along the sands of Barry and Carnoustie is very great, particularly on the lands of Carlungie, about a mile south of Camuston. This part abounds in gravel hillocks, and in all those which have been opened one or more rude stone coffins have been found. None of these exceeded three or four feet in length, and they were uniformly constructed of rude red sandstone flags, with gravel in the bottom. Clay urns are sometimes found in the coffins."

The site of Camus Cross is in the Parish of Monikie, which was dedicated to St. Marnoch.

PLATE LXXXVIII.

"THE Cross contained in this Plate is built into a window of the ruined Church of Invergowrie, so as to

^a Bronze Celts have been repeatedly found there.

^b Itinerarium Septentrionale, p. 154

^c Wilson's Prehistoric Annals, p. 93.

^d Notices of the Plates, p. 13. Sculp. Stones of Angus.

leave both faces visible. Invergowrie is about three miles from Dundee, and was suppressed as a Parish about the middle of the seventeenth century. The Church is now used as the private burying place of the Clayhills family.

The original Church is supposed to have been founded by St. Boniface, Bishop of Ross, who seems to have been a Missionary from Italy; is said to have built many churches, and to have died about 630.^a

Invergowrie was the residence of King Alexander I., who conferred the church and three carucates of land on the Monastery of Scone.^b

The three figures on this Cross are very curious. The ornaments which two of them wear on their necks are supposed to be discs of metal, which fit the neck, and are fastened to the dress by laces, passed through small holes, perforated in the disc. At the Lincoln Meeting of the Archæological Institute in 1848, was exhibited a disc of gold of this sort, found in Ireland. Whether they were insignia of rank, or of sacred dignity, seems to be unknown.^c

PLATE LXXXIX.

No. 1.

THE fragment of a Cross, on the upper part of this Plate, is built into the wall of the ruined Church of Invergowrie, before noticed.

No. 2.

THIS is one of several fragments found in the walls of the old Church of Kingoldrum, when it was pulled down in 1840. The Church was built before the Reformation, but its date is uncertain.

Other fragments occur at Plates XLIX. and XCIII.

PLATES XC. & XCI.

THESE Plates represent both sides of a sculptured pillar, near the old Church of Eassie, in Strathmore. The united Parish of Eassie and Nevay adjoins Meigle, where so many similar monuments have been found. It lay for many years in the bed of a stream, and has suffered a good deal from rough usage.

About a mile from the old Church of Eassie, there is a large circular mound, on which the farm house of Castle Nairne is built.

PLATE XCII.

No. 1.

THE first Stone in this Plate was dug up on one of the farms of the Dunnichen Estate, about the year 1811. It is sculptured on only one side, and the figures are incised.

^a Butler's Lives of the Saints, under 14th of March. Butler makes St. Boniface to have landed near the mouth of the Tees; but the names of the other places he mentions are mis-spelled, and the Tay is probably meant. Another account says, he landed near the mouth of a river which divides Angus and Mearns. This would be the Tina, now North Esk, near the mouth of which, on the Mearns coast, are more than one small creek or harbour, in which the Saint may have landed, and near to one of the principal churches said to be founded by him, viz., Ecciesgricg,

the Parish Church of which, dedicated to St. Cyr, was rebuilt in 1242. (Reg. Prior S. Andree, p. 348, Ban. Club.) There was also here a chapel, dedicated to St. Rule, and a religious house, (abbacia) probably of Cul-dees (Ibid, p. 229, 230, 234.) It is likely that it was suppressed by King David, at his reformation of the houses of that body. (Note by Mr. Chalmers.)

^b Liber de Scon, p. 2, Ban. Club, 1843.

^c "Monuments of Angus." Notice of the Plates, p. 15.

Dunnichen is about three miles from Forfar. The name of the Parish is written *Dun-Nechtan*, in a Charter by William the Lion, and in other early Charters. This seems to have been the site of the battle between the Northumbrian Egfrid and Bridei, King of the Picts, (A.D. 685,) which resulted in the defeat of the former; and subsequently, near to the same place, Feredeth, the Scots King, and his army, shared the same fate at the hands of Alpin the Pictish Prince.^a At a little distance is the Hill of Dunberach, now Dunbarrow, which disputes with the Hill of Barry the honour of having been the prison of Guanora. There is on this hill a jutting rock, called Arthur's Seat. Pitmuies, the site of a Cross, now all but obliterated, is at a little distance. Several rude unhewn pillars may be seen within a mile or two.

The Dunnichen Monument was dug up on one of the farms of the Dunnichen Estate about the year 1811, and, in early times, says Mr. Jervise, had been on the very margin, if not within Nechtan's Mere, where the defeat of Egfrid took place. By an account furnished to Dr. Hibbert, the Stone is said to have been brought from a place near to Restennot. The Church, near to which the Stone is now erected, was dedicated to St. Constantine. Throughout the whole farm of East Mains of Dunnichen, which has been reclaimed from the Swamp or Mere, great quantities of tumuli and primitive graves have been discovered. On the Lands of Lownie also, (the original property of the Auchterlonies) and in the King's Muir adjoining, various specimens of old interments have been got. These are supposed to mark the conflict between Feredeth and Alpin, before referred to. A piece of artificial ground, called "The Brugh,"^b lies in this district. It is described by Dr. Jamieson, who says that an ancient stone coffin, of the Pictish kind, was found there some years before he wrote. It is supposed by Jamieson to have been the tomb of Feredeth, from the fact of its peculiar construction, and because the Chroniclers say that Alpin laid him in Christian burial, not far from Forfar. The place adjoining bears the name of Feredan field. More recently, about a mile north-east of the town of Forfar, and in a line with the reputed battle-field of Feredeth and Alpin, a cluster of graves was found in a gravel hillock. They were all built of rude flagstones; were about two feet below the surface, and about five feet in length.^c

No. 2.

THE second figure in this Plate represents a fragment, which formerly stood erect near the Church of Monifieth, afterwards served as a lintel to the Chancel door, and has since been built into the wall of the present Church, erected about 1812. Another small cross, with interlaced ornament, is built into the belfry on the west side of the Kirk. The Church was gifted to the Monastery of Arbroath by Gilchrist, Earl of Angus, (1201-7) and it is believed was dedicated to the Blessed Virgin. In 1220, Earl Malcolm, grandson of Gilchrist, gave to Nicholas, son of the Priest of Kirriemuir, and his heirs, in fee and heritage, the Land of Abthein of Monifieth; and Matilda, daughter of Earl Malcolm, who, in her own right, became Countess of Angus, confirmed that, and a variety of other grants, which had been made to that establishment by her ancestors, and gave also, of her own will, to the same monks, a charter of "the land to the south of the "Church of Monifod, which the Culdees held in my father's time."^d

Besides the Church of Monifieth, there were several other old ecclesiastical establishments in the parish. One of these stood at Broughty Ferry, another in the Forest of Kingenny, where, on a hill top, are remains of the so-called Druidical Circle of St. Bride. Ecclesmoinichy stood on a rising ground on the south side of the river Dichty, opposite Panmure Bleachfield; and a large tree, still called "The Lady Tree," in honor of the Patroness of the Church, marks the spot.^e

No. 3.

THE third Stone on this Plate is built into the churchyard wall of Menmuir, about five miles from Brechin. It is said to have been found in the foundation of the old Church when it was pulled down. The King had, in old times, a Castle at Menmuir. In the Chamberlain Rolls, anno 1264, the Sheriff of Forfar, takes credit for a payment of five marks to the Gardener of Menmoreth.^f Robert I. granted to Peter de Spalding, who betrayed Berwick to him, certain lands, and the Keepership of the Forest of Kilgery, (which

^a Hollinshed, i., p. 211.

^b Scottish Diet., sub. voce "Brugh."

^c Information from Mr. Jervise.

^d *Registrum vetus de Aberbrothoc*, pp. 29, 330, 331, 381, 382, Ban Club edition. Edin. 1848.

^e Information from Mr. Jervise.

^f *Lands of the Lindsays*, p. 261. Edm. 1853.

were all in Menmuir) in excambion for certain tenements in Berwick-upon-Tweed. There was a hermitage in the Forest of Kilgery; and among the Southesk Charters at Kinnaird, are several relating to the hermitage and the office of hermit.^a

The celebrated ancient fort of White Caterthun is within two miles of the Kirk of Menmuir; and a number of barrows, having an artificial look, are close to the Kirk.

PLATE XCIII.

THIS Plate contains fragments of Crosses built into the wall of the Church of Meigle. The Stones at Meigle have been already noticed. An additional fragment occurs in Plate CXXXII.

PLATES XCIV. & XCV.

THE Stone at Bressay, in Shetland, is said to have been found by a labourer residing at Culbinsgarth, on the east side of the island, while engaged in digging a piece of waste land near the ruinous Church of Culbinsgarth, which is surrounded by a very old burying-ground. It was then taken by Captain Cameron Mowat of Gartb to his house of Gourdie, and from thence it was removed to the churchyard of Bressay by the Rev. Zachary Hamilton, Minister of Bressay. It was exhibited at a Meeting of the Archæological Institute of Great Britain, held at Newcastle in 1852, and has again been returned to Bressay, in the churchyard of which it now is.

It is singular, that, while there is only one known Runic inscription in Shetland, there is no monument with Runes known in Orkney. The solitary inscription in Shetland occurs on a gravestone in Cross Kirk, in the Parish of Northmavine. It is referred to by Hibbert, in his "Description of the Shetland Islands," p. 531, and a drawing of it is given in Plate 6 of his work. The Stone, said to be built into the wall of the Church of Sandness, with a Runic inscription on it, (*Ibid.*, p. 547) appears from the drawing of it (Plate CXXXIII.) to have characters resembling some of the symbols on the Stones in Aberdeenshire and elsewhere, while no literal inscription can be seen. The Rev. Charles Graves, D.D., of Trinity College, Dublin, at a Meeting of the Archæological Institute in May last, delivered a discourse on the Bressay Stone, the ornaments on which he considers to be thoroughly Irish. He proposed to read the inscriptions, which are in the ancient Ogham character, as follows,—BENRES MECCU DROI ANN,—“Benrhe, or the son of the Druid, lies here;” and that on the other edge, thus,—CROSC NAHDFDADS DATR ANN—“The Cross of Nordred’s daughter is here placed.”

Dr. Graves conceives the language of the inscriptions to be a mixture of the Irish and Icelandic.^b

This circumstance, and the reference to the son of a Druid in one of the inscriptions, are rather startling, and present difficulties which farther research may serve to clear up.

Under-ground buildings and “Standing Stones” occur in the Parish of Bressay; and, of late years, several tumuli were discovered, within which were bones exhibiting marks of combustion, while other tumuli yet remain unopened.^c

PLATE XCVI.

THIS Stone, till lately, formed the sill of a window in St. Peter’s Kirk, South Ronaldsbay. It is now in the Museum of the Antiquaries of Scotland. In this island are found Picts’ houses and tumuli, the latter containing burnt bones, ashes, and charcoal of wood.^d

^a “Notices of the Plates.” Mr. Chalmers.

^b *Gent. Mag.*, July, 1855, pp. 80-81.

^c *New Statistical Account of Shetland*, p. 12.

^d *New Statistical Account of Orkney*, p. 200. Edin. 1842.

PLATE XCVII.

NEAR to the Parish Church of Anworth, in Galloway, is a low undulating range of hills, called the Boreland Hills. One of these goes by the name of Trusty's Hill, and round its top may be traced the remains of a vitrified wall. Outside this wall, part of the rock crops out from the surface, and forms a natural slab, slightly inclined to the north-east, on which are cut the figures represented on this Plate. The slab is divided by a natural fissure in the rock, as shown in the drawing. It may be doubted whether the figure at the bottom be not a more recent work than the others. In this Parish is found the Moat of Kirkelauch, on a steep and rocky peninsula overhanging the sea, and near it a sculptured Cross, which is figured on Plate CXXIII.

PLATES XCVIII. & XCIX.

THE Stone, now at Abbotsford, according to the tradition there, was brought from St. Andrews, but Mr. Jervise of Brechin has furnished me with information, which leaves no doubt that the Stone was carried from Forfarshire to its present site.

The old Castle of Woodray, in the Parish of Aberlemno, stood in a hollow at the north-east base of the hill of Fínhaven, on the property of Lord Minto; and, in clearing away the foundations of the ruin in 1819, Mr. Henderson, the present tenant of Woodray, discovered the Stone in question, in the floor of the kitchen. Mr. Somerville, who was then Factor for Lord Minto, on hearing of the discovery, sent the stone to Sir Walter Scott, who placed it in its present site. Another Stone, similarly carved, was found at the same time, but, being greatly mutilated, it was not sent with the other, and after lying about for a time, it disappeared altogether. We have, therefore, to add two sculptured Stones to those still standing in the Parish of Aberlemno, already referred to.

I am also informed by Mr. Jervise, that, on the Gallowlaw of Balglassie, in the same Parish, a rudely incised Stone was found by a farmer about ten years ago, bearing, according to the farmer's recollection, the representations of a battle-axe and cross-bow. It formed the cover of a cist containing human bones, and was destroyed.

The present Stone is a good deal defaced on one side, from exposure to the weather: on the other, the surface of the Cross is quite smooth, but it may be doubted if it ever had been sculptured.

PLATE C.

ELLANMORE is one of several small islands off the coast of Knapdale, and is in the Parish of South Knapdale, Argyllshire. There is a ruined Chapel on the island, and several ancient sepulchral monuments, one of them said to be that of St. Cormac, the reputed builder of the original Chapel. Close to the Chapel is the Pillar figured on the Plate, raised at the head of a built grave. It has, doubtless, been a cruciform stone, and the transverse limbs have been broken off. The style of ornament, in several parts, is the same as that of the Pillars on the east coast, but the outline of the figures and the execution are ruder.

PLATE CI.

THIS Stone is now erected in the grounds of Jordanhill, near Glasgow; but I am informed that it was dug out of the old Church of Govan, at the time when the ancient fabric was pulled down to make room for

the new Church, and that it was then placed on its present site. It is obvious that only a fragment is now preserved, and, as it is of sandstone, some portions of the rider, as well as of the animal which bears him, have become indistinct. Thus it is impossible to say, with certainty, whether the rider has the face of a bird, a beast, or a man, although the resemblance is stronger to that of either of the former than of the latter.

The Church of Govan was dedicated to St. Constantine, who, according to Fordun, founded a Monastery in Govan, near the Clyde, over which he presided, and converted the whole of Cantyre, where he suffered martyrdom, and was buried in his Monastery at Govan.^a

PLATE CII.

No. 1.

AT LINDORES.

THIS Stone forms part of a wall at the Village of Lindores, in the Parish of Newburgh, Fifeshire. Its original site is unknown, nor is there any tradition connected with it. It is a green stone, of which there is a vein in the neighbourhood.

Lindores was the seat of an Abbey, founded in 1178 by David, Earl of Huntingdon.

No. 2.

AT STROWAN—ATHOL.

THIS Stone stands in the churchyard of Strowan, a parish annexed to that of Blair at a remote period. There is no local history attached to it, beyond the belief of the older inhabitants that it is the tombstone of some great man of old. The Stone is weather-worn, and, in some places, the figures are consequently incomplete.

PLATES CIII. & CIV.

“THE Boar Stone of Gask” stands in the Parish of Trinity Gask, in Strathearne, on a field sloping towards the river Earn, from which it is distant about half a mile, and about the same distance from the House of Gask. A Roman Road, leading from the Camp at Ardoch, crossing the Earn at Inverpeffrey, and proceeding northwards by the House of Gask, passes within a few hundred yards of the Stone. It is doubtful if the present be its original site; but nothing certain is known on the subject. It is plain that a Cross was sculptured on each side of the Stone, and the whole surface appears to have been covered with interlaced work, but the upper part has been greatly mutilated, and the carving almost obliterated.

The animals on each side of the shaft of the Cross stand out about an inch from the surface, and are still distinct. Some of these seem intended to represent boars, and hence, probably, the name of the Stone.

There is a tradition, that, at one time, the tenant of the Mill of Gask took the stone to form a bridge over his mill race, but, being frightened by strange sights and noises which ensued, he took back the stone to its former site. It is added, that, while four strong horses were required to draw the stone to the Mill, one was quite able to convey it up the hill to its former locality. However this may be, it is plain that the stone, which is a hard grey sandstone, has been subjected to very rough usage, and been worn by treading, or some similar process.

^a Origines Paroch. Scot., vol. I, p. 18. Edin. 1851.

PLATES CV., CVI., & CVII.

THESE Plates contain representations of two Stones, now lying in the churchyard of the Parish of Rosemarkie, in Ross-shire. They were found in the floor of the old Church, and at one time obviously had been united in forming a sculptured Cross of most elaborate design and exquisite finish. Some parts of the ornaments, which are almost entirely in relief, are in good preservation, while other parts are so much injured as scarcely to be traced. The elaborate arrangement of serpent-like creatures resembles the ornaments on one of the sides of the stone at Nigg, in this county, while the circles at the bottom are filled up very much in the style of those on the adjoining stone at Cadboll, to which the present stone has a general resemblance.

Rosemarkie is said to have been founded by St. Boniface about the beginning of the seventh century; and the Bishops of the reconstituted See of Ross, whose seat was at Fortrose, were, for long, entitled Bishops of Rosemarkie. The Patron Saint of Rosemarkie was St. Moloch, who, according to the Breviary of Aberdeen, was buried there.^a

In this parish, close to the town of Rosemarkie, is an artificial mound, called the Courthill; and along the ridge of the hill of Millbuie are cairns and tumuli. Under some of these have been found stone coffins, and weapons of copper and other metals, confirming the tradition, that, in this place, a gigantic Danish chief was killed and buried.^b

PLATE CVIII.

No. 1.

THIS Stone, marked on the Plate as being "near Dingwall," is in reality several miles to the westward of that town, at the opposite end of the glen from it, and close to the mineral springs of Strathpeffer, in the Parish of Fodderty. Nothing is known of its history, and it is probably in its original site. A foolish tradition exists, which supposes the stone to mark the site of a battle between the Monros and Mackenzies about the time of James IV., in which the former were worsted.^c In this parish is the vitrified Hill Fort of Knock Farrel. There are also several remarkable circles of stones and cairns. On each side of the church are two standing stones, and near the burial ground lies "The Temple Cust," in which Kist remains of bones and ashes have been found.^d The Pillar is formed of whinstone.

No. 2.

THE Stone at Rosemarkie, No. 2, is in the churchyard of the parish, and probably had been also removed from the old church, although nothing can be learned on the point. It is only sculptured on one side.

PLATES CIX., CX., & CXI.

OF the Stones at Kintore, figured in these Plates, Nos. 2 and 3 were found embedded in the "Castle Hill," a mound near the church, recently removed by railway operations, which was about 30 feet in height, by 150 feet in diameter. It appeared, on examination, that the original surface of the Castle Hill had been about ten feet lower than the modern one. The former was found to be covered with a layer of charred earth; and along the east margin, and for some distance inwards from it, were deposited, in an irregular manner, a number of small stones, among which were eleven large blocks. Among the latter, the stones Nos. 2 and 3 were found, and from the appearance presented by the whole, it seems probable that a circle of large stones, connected by a low wall of smaller ones (as is still the case with one class of the "Druidical" Circles) had formerly stood on the summit of the hill, and that they had been overthrown and

^a Pars Estiv. Prop. Sancti, fol. VII.

^b New Statistical Account of Ross and Cromarty, p. 354. Edin. 1811.

^c New Statistical Account of Ross and Cromarty, p. 253.

^d Anderson's Guide to the Highlands, pp. 555-6. Edin. 1842.

scattered, and covered over with earth to the depth of about ten feet, so as to form the modern Castle Hill. Near to the Castle Hill, and from ten to twelve feet under the surface, were found various small pits of a circular or oval shape, from three to four feet in length, two to three feet in breadth, and from one to two and a half feet in depth. These contained burnt clay, charcoal, and bones. In one of them an urn was found, containing a damp mealy substance of a pale colour, and round another of the pits were found pieces of a substance resembling solid lead, of the thickness of a small gas pipe. These were found firmly embedded in the ground, in a vertical position, about eight feet below the surface, in bits of a few inches in length.

It is probable that some of the other stones in the Castle Hill were sculptured, but, unfortunately, they were speedily broken up for building railway bridges. The two now referred to were rescued from destruction by Mr. Alexander Watt of Kintore, who also preserved specimens of the various substances found in the pits.

The figures which appeared on these stones, brought to Mr. Watt's recollection a similar stone in the churchyard of Kintore, which had for many years been lost sight of, and which, from having been placed over a grave, had gradually sunk below the surface. On removing the soil at the spot where he last recollected it, the stone No. 1 was discovered. It is of a dark coloured granite, as well as the stone No. 3, while the stone No. 2 is formed of a reddish coloured granite, such as is found at the Hill of Benachie, at the distance of some miles. A corner of the stone No. 2 appears to have been broken out designedly, and the animal, usually called "The Elephant," which occurs on both sides, is on one side inverted. The stone No. 3 is only a fragment of a larger block. One of the unsculptured stones from the Castle Hill resembles a rude chair, and, along with the others taken from that locality, is now in Mr. Watt's possession.

Kintore formed one of the ancient divisions of land called Thanages, and the town was a Royal Burgh at an early period. In the neighbourhood are the ruins of the Castle of Hallforest, which, in former times, was often the temporary residence of our Scottish Monarchs when following the chase.

Several circles of stone were in the parish and on a moor between it and the Parish of Kinellar; were many cairns of various sizes, in one of which an urn and a ring of shale were found.^a

THE BRUCETON STONE.

THIS monument stands in the Parish of Alyth, in Perthshire, on the confines of Forfarshire, and on the banks of the Isla, about a mile eastward of the old Castle of Inverquieich. It has been associated in the traditions of the country with a battle of King Robert Bruce's—an explanation which might not have occurred so easily, if the old name of the place had been kept up, as the lands in early writs are invariably spelt Bruxton. It is said that several coffins of stone were found about fifteen years ago, within a range of twenty yards round the stone; and about eight years ago, while the farmer was levelling a hillock, at a distance of five or six hundred yards from the stone, he came upon a circle built of stones, about eight yards across. A trench formed of stones, and resembling a drain, of perhaps two feet in depth, surrounded the circle, and contained a quantity of black clammy earth and fragments of bones. "Picts' houses" have been found in the parish, which also contains the Hill of Barry, on which is a strong British fort, the walls of which seem to have been partly vitrified. Alyth is a place of considerable antiquity, and the Scottish Monarchs had a castle here. The Church is supposed to have been dedicated to St. Moloch,^b and a Chapel dedicated to St. Ninian was in the churchyard.

PLATE CXII.

No. 1.

THE Stone at Keillor is placed on a tumulus on the north slope of the Hill of Keillor, in the Parish of Newtyle, and Shire of Forfar. It is a rough stone, formed of gneiss, convex in front, and rugged behind. The tumulus on which it is placed is formed of earth and stones, and several cists containing bones have been found in it. Ancient sepulchral remains have also been dug up in various parts of the adjoining field.

^a Old Statistical Account of Scotland, vol. 13, pp. 91-92. Edin. 1794.

^b New Statistical Account of Perthshire, p. 1119. Edin. 1844.

The stone was broken across some years ago about a foot above the ground, but the parts have recently been elapsed together, and the stone replaced in its original site by orders of Lord Wharncliffe. The present drawing was made with much care by Dr. Wise, and is more perfect than the copy in Mr. Chalmers' volume. The surface of the stone is so rough, that it is sometimes with difficulty that the incised lines can be satisfactorily distinguished from natural fissures, but having examined the stone in a variety of lights, and compared Dr. Wise's sketch with the original, I am inclined to think that the drawing is as satisfactory as can now be obtained. There is a rough sketch of the stone among Dr. Hibbert's papers, with a supposed Gaelic inscription at the top, meaning "the burying place of the slain," furnished to Dr. Hibbert by the late Mr. Donald Gregory. Of such inscription I could see no trace.

No. 2.

AT DUNROBIN.

THIS Stone was found laid across the top of a cist, which was uncovered in the grounds near to Dunrobin Castle in the summer of 1854. The cist was about eight feet in length, formed of thin slabs of sandstone. It was covered by three of these slabs, one of which was the stone figured in the present Plate. It did not appear to be adapted to the size of the cist, but was laid lengthwise across it, so that it projected beyond the cist on each side. Doubtless it had been originally an erect pillar, and taken to cover the grave merely as a matter of convenience. The cist contained portions of two skeletons, and a bit of an iron weapon, probably a spear. Other graves were found in the neighbourhood, but no other sculptured stone appeared. There are some reasons for supposing the grave to be a Scandinavian one.

PLATES CXIII. & CXIV.

THE fragments at Inverury seem to have been built into the foundations of the old church, the walls of which were pulled down to afford materials for building the churchyard dykes in the early part of the present century. Numbers 2, 3, and 4 were recently observed in these dykes, and Number 1, while in the course of being broken up by the masons, who were building the dykes, was rescued by Mr. Donald of Urybank, and has lain in the churchyard since that time. The old church and graveyard were situated on low ground near the banks of the Don, and adjacent to the circular mound of alluvial soil called "The Bass."

Another mound, called the Conyng Hillock, near to the present manse, probably covers the ashes of Eth of the Swift Foot, a Pietish Chief, who is said to have been buried at Inverury in the year 881.^a The Church, which was dedicated to St. Appolinaris, was conveyed to the Monks of Lindores by David, Earl of Huntingdon, in 1178. A Castle of Inverury seems to have existed at a very early period, as we read of its Constable in 1180; not improbably it was a wooden structure on the Bass. The town was a Burgh at an early period.

AT ALTYRE.

"THE Altyre Stone was found, it is said, about [the Parish of] Duffus, and was transferred to the position which it now occupies [at Altyre, near Forres.] There appear to be faint marks of Runic knots on this stone, or other carvings. Its height is fifteen feet."^b The marks of ornament seem now to have disappeared.

PLATES CXV. & CXVI.

THE Parrochan Cross formerly stood a few yards south of the Mill of Barrochan, in the ancient Parish of Killallan, now joined to the Parish of Houston, Renfrewshire, where it was set in a pedestal of undressed stone.

^a Caledonia, vol. I., p. 381.^b Sketches of Moray, by Rhind, pp. 129-130. Edin. 1839.

It was removed about the end of last century to a neighbouring eminence, where the old Mansion-house of Barrochan formerly stood.^a It is firmly placed in a pedestal, about three feet high, four feet long, and three broad.

As in so many other cases, popular tradition has connected the erection of this stone with a defeat sustained by the Danes; and in Semple's Continuation of Craufurd's History of Renfrew it is called a Danish Stone. Modern theory has sought in it a monument of the defeat of Somerled, Lord of the Isles, in 1164.

An engraving and notice of this Cross appears in "Descriptions of the Sheriffdoms of Lanark and Renfrew," by William Hamilton of Wishaw, Glasgow, 1831, printed for the Maitland Club. Killallan was dedicated to St. Fillan.

PLATE CXVII.

THE shapeless fragment pictured on this page is the remains of a sculptured pillar or cross, which stood at one time on the farm of Stanlic Green, in the Parish of Paisley, near the farm steading. The ground occupied by the houses and steading of the farm having been acquired by the Paisley Water Company, the fragments were removed to their present position, directly on the margin of the lake forming the Water Company's reservoir. The fragment, along with its pedestal, are of soft red sandstone.

The stone is thus referred to in the New Statistical Account of Renfrewshire. "At a very little distance to the north-west of Stanelie Castle, there was, till lately, a small wood, near which was a Danish stone, according to Temple, but more probably a Popish Cross, 'between four and five feet high, standing on a pedestal, the cross piece on the top broken off. It had wreathed work on its edges, and on one side, near to the base, figures of two lions, with those of two boars above.' At Auldbar, a mile or so to the southward of Hawkhead, there was another, of a similar description, called "The Stead Stouc Cross." 'It is now,' says Temple, 'four and a half feet long, sixteen inches broad, and eight inches thick, standing upon a pedestal about one and a half feet high, four and a half feet long, and three feet broad; which stone, with its foundation, had been lying in a gravel pit for some years, and was lately erected by Mr. Charles Ross of Greenlaw. He remembers, within these forty years past, to have seen the cross pieces on the top. No figures had been on it, only wreathed work.'"^b St. Mirinus was Patron Saint of Paisley.

PLATE CXVIII.

THIS Cross stands in the Ducal Park near the river side, to the west of Hamilton Palace, Lanarkshire. It is used as a cow-post, and being of soft red sandstone, it is much worn, and at several places the sculpture is entirely defaced. It has been sculptured (as is shewn on the Plate) on both sides and edges, but does not seem to have been very highly finished in the details. Several of the figures represented are very curious, but difficult to describe, owing to the mutilated state of the pillar, as will be seen by referring to the Plate. "The site of the present Palace of Hamilton is in the Haugh, formerly called "the Orcharde," which was declared to be the principal and chief messuage, when the baronies of Cadyhow and Mawchane, and the superiority of Hamilton-ferme, the lands of Cors-baskat, and barony of Kinneile, were erected into the Lordship of Hamilton by James II. in Parliament, 1445. At that time, "the Orcharde" was surrounded by the village, with its parish and collegiate church, but the town has gradually been removed to the higher grounds."^c "In the Haugh, to the north of the Palace, there is an ancient moat-hill or seat of justice . . . When it stood formerly in the midst of the town, it formed part of the

^a Old Statistical Account of Scotland, vol I, p. 326.

^b New Statistical Account of Renfrewshire, pp. 196-7.

^c Origines Paroch. Scot., vol. I, p. 107.

garden of an alchouse . . . Near the moat-hill is an ancient stone cross, about four feet high, bearing no inscription. It is said to have been the Cross of the Netherton." ^a As in some other cases, a human figure, on one of the edges of the stone, is inverted, and another on the same side seems to have the head of a bird.

PLATE CXIX.

THIS fragment is noticed in describing Plates LVII. and LVIII.

PLATE CXX.

THIS Stone is now erected in the garden of Mountblow House, near Kilpatrick, in Dunbartonshire. "It formerly did duty as a bridge at Sandford, near the village of Kilpatrick, before the road was repaired; and before a bridge for horses and carriages was built over the burn there, a large stone, supposed to have been an old obelisk, intended to commemorate some remarkable event, had been taken from near the Roman wall, where it is said to have stood, and was used by the country people as a bridge for foot passengers." ^b From this usage, the sculpture on one of the sides is quite worn off. It appears to be incomplete at the top; and, owing to some flaws in the stone, the lower part is also destroyed. There are remains of Roman antiquities in this parish; and, according to the Breviary of Aberdeen, it was the birth-place of St. Patrick. ^c Tumuli and hill forts occur here. ^d

PLATE CXXI.

THIS fine Pillar is erected on a base of stone, and stands on the west bank of the river Nith, about fifty yards distant from the present bed of the stream. It is in a field on the south side, and not far distant from the road leading from the village of Thornhill to Penpont, Dumfriesshire. It is of a reddish sandstone.

From the present aspect of the river, it is evident that it has, for a considerable period, been encroaching on the land, and pushing eastward. It is therefore probable, that, at some not very distant period, the cross may have been close to the bank, where, it is said, there was at one time a ford, and where there is now a bridge. The ground rises considerably to the east of the river, while it is nearly level on the west. Thornhill is in the parish of Morton. In the beginning of the last century a canoe was here found, in the bottom of a moss, hollowed out of part of a tree. Near this moss stood two lofty columns or pillars of hewn stone; and about a mile south of these stood another of the same description. Another cross or column stood a little to the west of the Church, and is said to have been originally surrounded by a large circle of coarse blocks of stone, at equal and regular distances, which were gradually removed in the course of improvement, as well as several tumuli. ^e

^a New Statistical Account of Lanarkshire, pp. 270-1.

^b Old Statistical Account of Scotland, vol. V., p. 233.

^c Prop. Sanct. Pars hycm., fol. lxx.

^d New Statistical Account of Dunbartonshire, p. 22.

^e New Statistical Account of Dumfriesshire, p. 96.

PLATE CXXII.

No. 1.

THE fragment at Wigton is in the churchyard of the burgh, and seems to have formed the lower part of a pillar or cross, having on one end a tenon, as if for fitting into a stone pedestal. It is of freestone, and is now used as the headstone to a grave. No other fragments of it could be discovered.

Nos. 2 & 3.

THE two rudely sculptured standing stones at High Auchinlary are situated on the elevated part of a field, about 500 yards west from a point where there is still seen standing a few upright stones, apparently the remains of a "Druidical" circle. The standing stones, which are placed quite close together, and have an acute inclination to the north, having evidently sunk into the ground on that side, are surrounded by a cairn of boulder stones. In the adjoining field, about 200 yards to the west, the Stone represented at the top of Plate CXXIII. was found.

PLATE CXXIII.

No. 1.

THIS Slab was lately turned up by the plough, while trenching a piece of waste land on the farm of High Auchinlary, in the parish of Anwoth. It is of soft red-coloured sandstone, and is much defaced. It is from two-and-a-half to four inches thick. On this farm are six standing stones disposed in a circle; and, at the distance of a few hundred yards, on the summit of a knoll, are the stones with sculpture, of which drawings are given in Plate CXXII. This Stone may be compared with the sculptured covers of cists at Coilsfield and Annan Street, as figured in Dr. Wilson's Prehistoric Annals, pp. 332-334.

No. 2.

THIS singularly rude Stone at Kirkclauch, in the parish of Anwoth, stands on a cliff overhanging the sea, near the partly artificial eminence called the "Moat of Kirkclauch." It is of sandstone, very rudely sculptured. The nature of the markings or lines, which are deeply cut into the surface of the slab, are sufficiently indicated in the drawing. It will be observed that the cross-like figure on the east face is partly raised on the Stone, above the surrounding surface. It may be doubted if the present be the original site of the Stone.

PLATE CXXIV.

THE Crosses in this Plate, as well as two fragments in the following one, are built into the walls of the ancient Church of Abercromby, in Fifeshire. They are of sandstone, and nothing can be learned of their history. The Church was ruinous in 1646. At this time the harony of St. Monans, with its chapel, was disjoined from the parish of Kilconquhar, and added to the parish of Abercromby. The latter building became the church of the parish, and, from that time, gave to the parish the name of St. Monans, till the early part of the present century, when the ancient name of Abercromby was revived, and now again is held to be the name of the parish.^a

^a New Statistical Account of Fifeshire, p. 337. Edin. 1845.

P L A T E C X X V .

Nos. 1 & 2.

BESIDES another of the fragments found at Abereromby, already noticed, this Plate contains a fragment of sandstone lying among the ruins of Inchcolm, a monastery founded by Alexander I. about 1123, on the island of that name in the Firth of Forth.

According to Boece, the Danes, on one occasion, suffered a great defeat by Macbeth and Banquo, "and gaif gret soumes of gold to Makbeth to suffer thair freindis that war slane at his jcoperd to be buryit in Sanct Colmes Inche. In memory heirof, mony auld sepulturis as yit in the said Inche graviu with armis of Danis."^a Sibbald, in his History of Fife, has engraved what he calls the Danish Stone. It appears to be a convex block with certain rude ornaments. Others of the same character have recently been discovered at Govan, two of which are drawn in this volume at the bottom of Plate CXXXIV. Specimens also occur in the churchyard of Abercorn.

No. 3.

THIS fragment was recently discovered in the Prince's Street Gardens, Edinburgh. It forms a cover to a bridge in one of the walks immediately below the Castle on the east side, but its original situation is unknown.

P L A T E C X X V I .

THIS Stone is in the old churchyard of Benvie, Forfarshire, a parish which, along with that of Invergowrie, has been united to the parish of Liff. It appears to be nearly entire, as the sculpture is faintly traceable on the top as well as the edges. It is of a warm-coloured sandstone, and the sculpture on it is less uniform and regular than on other stones of a similar type. In this parish were standing stones, ancient graves, and a remarkable under-ground chamber near Lundie House (now Camperdown.) It is said that St. Boniface landed at Invergowrie at the commencement of his mission, and that the old Church was on the site of a more ancient one founded by him.^b

P L A T E C X X V I I .

THE fragments represented on this Plate are built into the walls of the Church and Churchyard of Meikle, Perthshire.

No. 13, in the outside of the churchyard wall facing the west, is the upper part of what must have been a carefully executed Cross, very small in size however, as will be seen by referring to the scale. It is of sandstone.

No. 14, also from the same part of the churchyard wall, appears, from being of the same kind of stone, and of the same size, to be a part of one of the sides of the same Cross as No. 13.

No. 15 is also a beautifully executed fragment, of the same colour and quality of stone as the other two fragments, and is part of a still smaller Cross. It is also built into the outside of the west front of the churchyard wall, and is in a very good state of preservation, as are the other two.

No. 16 is of a coarse red sandstone, and the sculptured work is not so carefully executed as in the former cases. It may have been the centre part of a sculptured cross or pillar—not improbably the top part of the fragment No. 17. It is in the same part of the churchyard wall as the other fragments.

No. 17 is built into the west gable of a small addition lately made to the Church. It is of a coarse red-coloured sandstone, and is of indifferent execution.

^a Bellenden's Translation, vol. II., p. 258.^b New Statistical Account of Forfarshire, pp. 579, et seq. Edin. 1813.

P L A T E C X X V I I I .

IN making some recent alterations on the west end of the Church of Abercorn, the socket of an ancient cross, occupying its original position, was exhumed, and, by the removal of an out-building, the shaft was exposed, mutilated, and converted into an obscure window lintel. Of this fragment the present plate contains a representation. The Monastery of Aehercurnig is more than once mentioned by Bede, and appears to have been a Culdee establishment of early date. In the latter part of the seventh century it formed the residence of a Bishop.^a

P L A T E S C X X I X . & C X X X .

THE parish of Drainie, on the low coast of Moray, between the Firth and the Loch of Spynie, is composed of the old parishes of Kinneddar and Ogston. Before the Cathedral Church of Moray became fixed at Spynie, the Church of Kinneddar was one of those where the Bishops held their seat.^b The church of the united parish was built about 1666 at Drainie, from whence the modern parish took its name. The Manse and Glehe, however, remained at Kinneddar, about a mile eastward from the Church. During the summer of 1855 the old Manse was removed, and among the stones there was discovered a slab, of the sandstone of the district, having the "crescent" symbol upon it.^c It was, unfortunately, mutilated and squared by the masons before it was discovered by Dr. Geddes, who has since placed it in the museum at Elgin. Most of the other fragments were found in old dykes about the Manse, and a few were dug up in the old churchyard. It seems plain that they are portions of many different slabs. One of the fragments^d shows a man tearing open the jaws of a lion, in some respects resembling the figures so engaged, on the St. Andrew's stone. It is a sandstone flag, about four inches thick, sculptured only on one side. No. 6 is a highly finished fragment, resembling the work on the stone at Nigg. No. 9 is sculptured on both sides.

Nothing is known of the early history of the locality which suggests any explanation of the great accumulation of sculptured stones at this spot. St. Gernadius, at the dawn of our ecclesiastical history, had an oratory or penance cell in the neighbourhood.^e

The Castle of Kinneddar seems to have been a structure of great antiquity. Numerous cists, containing incinerated bones and charred oak, have, at various times, been found in ramparts or mounds close to the site of the Castle.^f The Church, as has been remarked, was occasionally the Cathedral seat of the Bishop before the time of Bricius, who, in the beginning of the thirteenth century, got the See settled at Spynie, when the Church of Kinneddar was assigned to the treasurer.^g

All the fragments have been placed in the Elgin Museum.

P L A T E C X X X I .

No. 1.

THIS stone was discovered in the churchyard of Clyne by Mr. Muir, author of "Notes on Remains of Ecclesiastical Architecture and Sculptured Memorials in the Southern Division of Scotland," in the summer of 1855.

^a Stat. Acc. of Linlithgow, p. 23. Edin. 1845.

^b Regist. Morav. Pref. p. xii. Edin. 1837. (Bann. Club.)

^c No. 15.

^d No. 1.

^e Quart. Rev., p. 113. June, 1849. This oratory probably is the same as that referred to in the following notice—"Another [cavern] behind the village of Lossiemouth had, in ancient times, been formed into a small hermitage not exceeding 12 feet square; it was completed by a

handsome Gothic door and window, and commanded a long but a solitary view along the eastern shore. These artificial decorations were torn down about 30 years ago by a rude shipmaster, and, in the course of working the quarries, the whole cave has been destroyed. There was a fount in the rock above the hermitage, called St. Gerardine's Well." A Survey of the Province of Moray, p. 122. Aberd. 1798.

^f Stat. Acc. of Elgin, p. 152. Edin. 1845.

^g Regist. Morav., p. 40.

“The Church, built in 1770, stands at Clyne, on the old site of one dedicated to a Saint, locally styled Saint Aloyne, on a declivity near the coast, about a mile and a half eastward from the water of Brora.”^a

No. 2.

THIS is one of the two “standing stones of Strathbogie,” still remaining in the market-place of the town of Huntly. They seem to have formed members of a “Druidical” circle, and are noticed in the Preface, p. vi., note *b*.

No. 3.

IN the old Statistical Account of the parish of Inverkeithing^b it is stated—“Towards the north part of the parish there is a stone set up about ten feet high, two and a half broad, and one thick, commonly called the standing stone. Many rude figures seem to have been cut upon it, but are much defaced by the weather and length of time; however, two armed men on horseback, the one behind the other, appear pretty discernible on the east side.” The same statement occurs in the New Statistical Account,^c but, notwithstanding every inquiry, and searches made by Mr. Muir and Mr. Gibb throughout the parish of Inverkeithing, no trace of the pillar referred to can now be found.

The Stone is engraved by Gordon in his “*Iter Septentrionale*,”^d and is thus referred to by him:—“At the last of those places [Inverkeithing] there stands an obelisk 10 foot above the surface of the earth, which, as tradition goes, was erected as a monument of that same defeat of the Danes. On this stone are engraven, in low relievo, several hieroglyphics, which I copied on the spot, but as I am at a loss how to give any satisfactory explanation of them, I have taken care to exhibit them in Plate LV., Fig. III., and shall leave them to the perusal of abler and more judicious antiquaries.”

Although none of Gordon’s engravings have much pretensions to minute accuracy, yet, as they furnish a general likeness of the stones, I thought it desirable to copy his sketch of the stone at Inverkeithing, as the original cannot now be found.

It has been supposed by some that “St. Margaret’s Stone,” a block now lying on the side of the highway leading from Inverkeithing to Dunfermline, and about midway between these places, can be identified with the standing stone referred to in the Statistical Account. Mr. Skene has noted below a sketch of “St. Margaret’s Stone,”—“The sculpture upon this stone has been lately chipped off in mere wantonness, so as to leave few traces of the subject recorded upon it.” He farther states that it formerly stood erect, and was called “The Standing Stone.” According to Mr. Skene’s measurement, St. Margaret’s stone is about nine feet and a half in length, one foot in thickness, and four feet broad at the widest end, and broken off to a narrow point at the other.

It would appear, however, that St. Margaret’s stone is in the parish of Dunfermline, while the “standing stone” is said to have been in the north part of the parish of Inverkeithing.

P L A T E C X X X I I .

No. 1.

THE first stone in this plate, along with one previously noticed, is built into the wall of the churchyard of Menmuir.^e

No. 2.

THE second is a fragment recently found at Strathmartine by Dr. Wise. This locality has been noticed above at p. 24.

^a Origines Paroch. Scot. vol. II., p. 723. Edin. 1855.

^b Stat. Acc. of Scot., vol. X., p. 511. Edin. 1794.

^c Stat. Acc. of Scot., vol. IX., p. 239. Edin. 1815.

^d p. 158. Lon. 1726.

^e Plate XCII., Notices of the Plates, p. 29.

No. 3.

THE stone at Bourtie is built into the wall of the parish church, and was recently discovered on the removal of some surface coating of plaster. Nothing certain is known of its original site. In the parish of Bourtie are two circles of stones, and a British Hill Fort, known as the "Cumming's Camp." Two cairns have been opened within the last twenty-five years. In each was found a stone coffin, enclosing two urns of hard-baked clay. The largest of these cairns, raised on an eminence called the Hawklaw, originally covered nearly half an acre, and was surrounded by a circle of small stones set on end.^a

No. 4.

THE last stone is another of the fragments at Meigle, of which a general notice has been already given, p. 22.

P L A T E C X X X I I I .

"THE best description of this Plate," says Mr. Chalmers, "is to be found in the Report by Mr. George Buist to the Fifeshire Literary and Antiquarian Society in 1839, as follows:—

"The fragments of the Norrie's Law Armour, now in the possession of General Durham (and of which a few of the principal pieces only are represented in the subjoined drawings,) consist of two circles or armlets, now pronounced to be fibulæ (figs. 3), rather rudely formed, and in indifferent preservation; of two bodkins of the most exquisite workmanship (figs. 5 represent different aspects of one bodkin, of which the other, except on the back, is an exact copy); of two lozenge shaped plates, represented by fig. 4, marked with the symbols of the cross stones; a beautiful finger ring, in the form of a coiled serpent; an ornamented circular plate,—and various other lesser fragments not here represented, and whose uses have not been precisely determined. They contain twenty-four ounces troy of fine silver. They appear to have been found about the year 1819, in or near a stone coffin, in an artificial heap or tumulus of sand or gravel, called Norrie's Law, on the boundaries between the estates of Teasses and Largo. They formed part of a rich coat of scale armour, the pieces of which consisted of small lozenge shaped plates of silver, suspended loosely by a hook from the upper corner. The helmet, shield, and sword hilt, were, when found, quite entire, as were some portions of the sword-sheath. This seems to have been a large cross-hilted weapon, such as were commonly used with both hands. No parts or relics of the blade were discernible. No boues, ashes, or human remains appear to have been found near. The pieces of armour were withdrawn piecemeal, and sold by a hawker for what they would bring, and to whomsoever chose to purchase them. The uses of the plates (No. 4.) are unknown, as also the meanings of the symbols so emphatically engraved on them. The circles resemble certain mysterious gold ornaments found in many parts of Ireland, and which have so entirely perplexed the most minute profound Irish antiquarians. It cannot, however, be pronounced, that the similitude amounts to any distinct measure of identification; though it is not to be overlooked, when we keep in view, that the symbols of the plates are identical with those of the stone crosses, that these again are peculiar to Ireland and to Scotland, in both of which countries they abound. The remarkable beauty of the workmanship of the two bodkins, rivalling in perfection the finest workings of modern silversmiths, is perplexing, and contrasts strongly with the roughness of the artistship of the circles, and some other parts of the arms. The symbol (No. 4.) is engraven on the back of one of the bodkins; but it has the appearance of not having belonged to it originally, the work being more rude and more recent looking than that of the other parts of these fragments. A considerable number of coins, now wholly lost sight of, and said to have borne these symbolic markings, were found along with the armour at Norrie's Law, and about forty of the same kind were found in an earthen pot at Pittenweem in 1822. It is said that these were destitute of inscription or written character. A considerable part of the armour was partially corroded, the alloy having been eaten away as if by some weak acid, exactly after the manner of that employed in certain

^a Stat. Acc. of Aberdeenshire, p. 622. Edin. 1845.

operations of modern silversmiths. The bullion in this case was much more pure than in those cases where it remained solid and untouched. It was in fact reduced to the state of porous, brittle, spongy silver. The parts chiefly affected in this way, were those lowest down, which seem to have suffered from long exposure to some subtle corrosive. The upper portions were fresh, compact, and entire. In them the silver was nearly the same as our present standard.”

“These are nearly all the facts which have as yet been obtained from trustworthy sources respecting the Norrie’s Law Armour. The conclusions attempted to be deduced from them must assume the form of queries and conjectures, rather than inferences.”^a

The most interesting point is, that the ornaments in question were found in a sepulchral deposit, and that on one of them occur several of the symbols so common on the sculptured pillars of Scotland. For some additional particulars and interesting speculation on the subject, reference may be made to Dr. Wilson’s Prehistoric Annals, pp. 511, et seq.

The cross with symbols, which is drawn on Plate LXXVI., is in the same neighbourhood as Norrie’s Law; a notice of it occurs above at p. 20.

PLATES CXXXIV., CXXXV., CXXXVI., & CXXXVII.

ONE fragment, now at Jordanhill, but originally found at Govan, has been already noticed, p. 32. I find that it was taken out of the old kirk of Govan during the removal of that structure in 1762.

In the month of December last the sexton of Govan, while digging a grave at the south-east corner of the churchyard, came in contact with a stone of large dimensions, which proved to be the sarcophagus represented at the top of Plate CXXXV. It was found between two elm trees of great size, the roots of which, of the thickness of a man’s leg, completely surrounded it. From the details of this curious relic, it will be seen that the ornaments and figures correspond with those found on many of the sculptured stones in the present volume, although in a lower style of relief. The letter A, in an ancient form, is cut out on the hind quarter of the horse on which the rider is mounted, and probably has been carved by some one who had disturbed the coffin on a former occasion. About the centre of the bottom, and towards the foot, is a circular opening, such as occurs in stone coffins of more modern date, for the purpose of permitting the escape of decomposing matter.

The discovery of the sarcophagus led to farther investigation, when several monuments, of which the two at the bottom of Plate CXXXIV. are specimens, were found. These appear to be intended to represent some sort of marine animals, and resemble one at Incheolm (noticed at p. 29), and two at Ahercorn. There are marks on some of them which would lead to the supposition that they had fitted into other stones, and had probably been the covers of cists or coffins. Through the good offices of the Rev. Dr. Leishman and Mr. J. C. Roger, various diggings and proings of the ground were made in the hope of discovering some such cists, but without any result.

From a large number of slabs scattered over the church-yard, seven specimens are given on Plates CXXXVI. and CXXXVII.

All these remains tend to shew that Govan must, in early times, have been a spot of great reverence, and the sarcophagus is peculiarly interesting, as furnishing a link of connection between the sculptured pillars and a relic undoubtedly sepulchral, similarly sculptured.

PLATE CXXXVIII.

No. 1.

THE fragment of a cross at Brechin was dug up in a garden, formerly part of an ancient churchyard near the Cathedral. The legend S. MARIA . M’R . X’RI is probably an addition of comparatively late date.

No. 2.

THIS stone was one of two which were dug up in the churchyard of Strathmartine about 60 years ago, as noticed above, p. 24. I have now discovered, through the good offices of Mr. J. C. Roger of Govan, that the stone has been destroyed. This gentleman's father made sketches of several sculptured pillars in Angus in his youth, and, among others, of those at Strathmartine, and I have been kindly allowed to use his sketch of the stone in question for the present volume.

No. 3.

THIS stone is thus referred to in a MS. Tour in the Orkney Islands, by the Rev. George Low, in the year 1774:—


SANDNESS.

"*Tuesday, July 12.*—Observed in the wall of the church a stone covered with several odd figures, the meaning of which nobody here could give any account of, only they have a sort of superstitious value for it; nor does tradition say for what. The engraving is shallow, nor is there any literal inscription."

The present sketch is from one in Mr. Low's Tour. For the use of the volume, which is yet in manuscript, I am indebted to D. Laing, Esq. The sketch was also engraved by Hibbert in his "Description of the Shetlands Islands," plate 6.

The stone could not be seen on a search by Sir Henry Dryden, who was on the spot in the course of last summer, but may have been covered with whitewash.

PLATE I.



ΣΕΙΣ
ΦΟΥΤΟΥΡΟΥ
ΙΣΤΟΛΟΥΟΣΕ
ΟΥΦΛΕΥΙΒΙ
ΗΠΙΗΙ
ΛΟΓΟΥΠΟΥΡ



1.

Scale of Line Foot

2.



No. 1.

Scale of One Foot



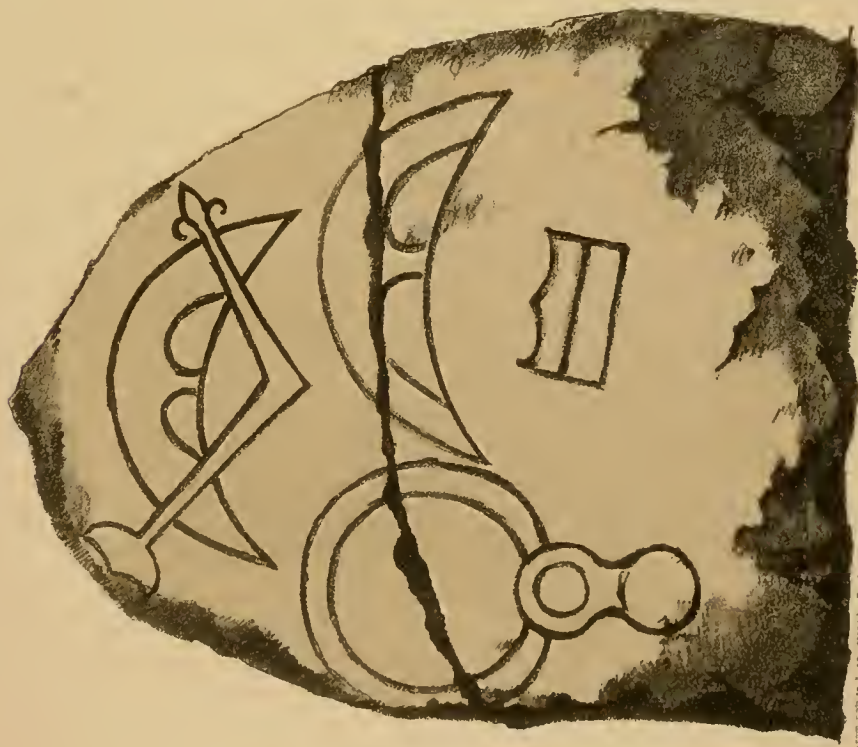
No. 2.



From the collection of the British Museum.

British Museum


AT LOGIE




From the collection of the British Museum.

British Museum

AT DAVIOT



NEA CHURCH OF NEA



MAN OF PERCYLOW, GERMANY

BRITISH MUSEUM



Photo. by P.A. Hantzsch

5. 15. 1. F.

AT MAINS OF RHYNIE



Keith & OSB Lab. American

5. 15. 1. 0. 4


AT INSCH



P. A. Jastrzebska

Seal of I P at

.N° 1.



Smith & Gibb

Seal of I Foot

.N° 2.

AT VILLAGE OF RHYNTIE.



Scale of 1 foot

AT MONYMUSK



Scale of 1 foot

AT VILLAGE OF RATHNIP



1854
 F. DYER
 P. A. D. 1854



1854
 G. G. G. 1854
 Scale of 1 Foot



South of 1 East

South of 1 East

AT KINNELLAR



South of 1 East

AT CRICHIE, AINTOPE



From masonry in the ruins of the castle of...

No. 1.

Scale of Feet



From the ruins of the castle of...


No. 2.



From nature & engraved by A. J. Inverarity

1851

AT PARK DEESIDE



From nature & engraved by A. J. Inverarity

AT MILL OF NEWTON
'LOGIE COLLECTION




Fig. 1.

AT ABOYNE



Fig. 2.

AT TYRUE



2.



1.


5 1/2 ft. x 2 ft.
AT MORTLACH



AT DUFE, FAYON



IN THE WALL OF ARDILLY HOUSE



1.



2.

Scale of Feet



AT ELGIN



Fig. 1. 1888. 1888.

IN THE CHURCHYARD OF BIRNIE.




Fig. 2. 1888. 1888.

AT UPPER MANHEAN (ELGIN).




PA. Kestepanki.

Kuh & Esh Isf.

1
LOWER PART

Seato of J Foot


"SUENOS STONE"
(NEAR FORRES)



P. A. J. Thompson


1

UPPER PART



2

'SUENOS STONE.'



F. A. Jastrup delin.


Smith & Gibb Lith.

2

LOWER PART.

Scale of 1 Foot

"SUENOS STONE"



2


PLATE XXI

"BUENOS STONE"



P. A. Jectrophela.

Scale of 1 Foot.



1.

AT BRODIE.



Kirk. S. 666. 1st.

1861.

2.

AT BRODIE

PLATE XVIII



1.


2.


Scale of 1 Foot

AT GLENFERNESS.





AT HILTON OF CADBOURNE.











1

Scale of One Foot.

AT NIGG, (ROSS-SHIRE).



2

Scale of One Foot

AT NIGG.




British Museum

AT THUNSO CASTLE



AT TAFELT



1.

2.

AT BERRINGTON



AT EDDERTON.


AT DUNDELO.

PLATE XXVIII.



From X. Bibb, Labage^m

No. 2.



F. A. Westrehan

No. 1.

Scale of 1 Foot

AT DUNROBIN.

PLATE XXXIV.



In stone by A Gibb

1



2

In stone by A Gibb

See also

101817



PLATE XXXVI.



Scale: 1 One Foot


AT KINGARDINE (ROSS SHIRE)



FRAGMENTS AT TARBET



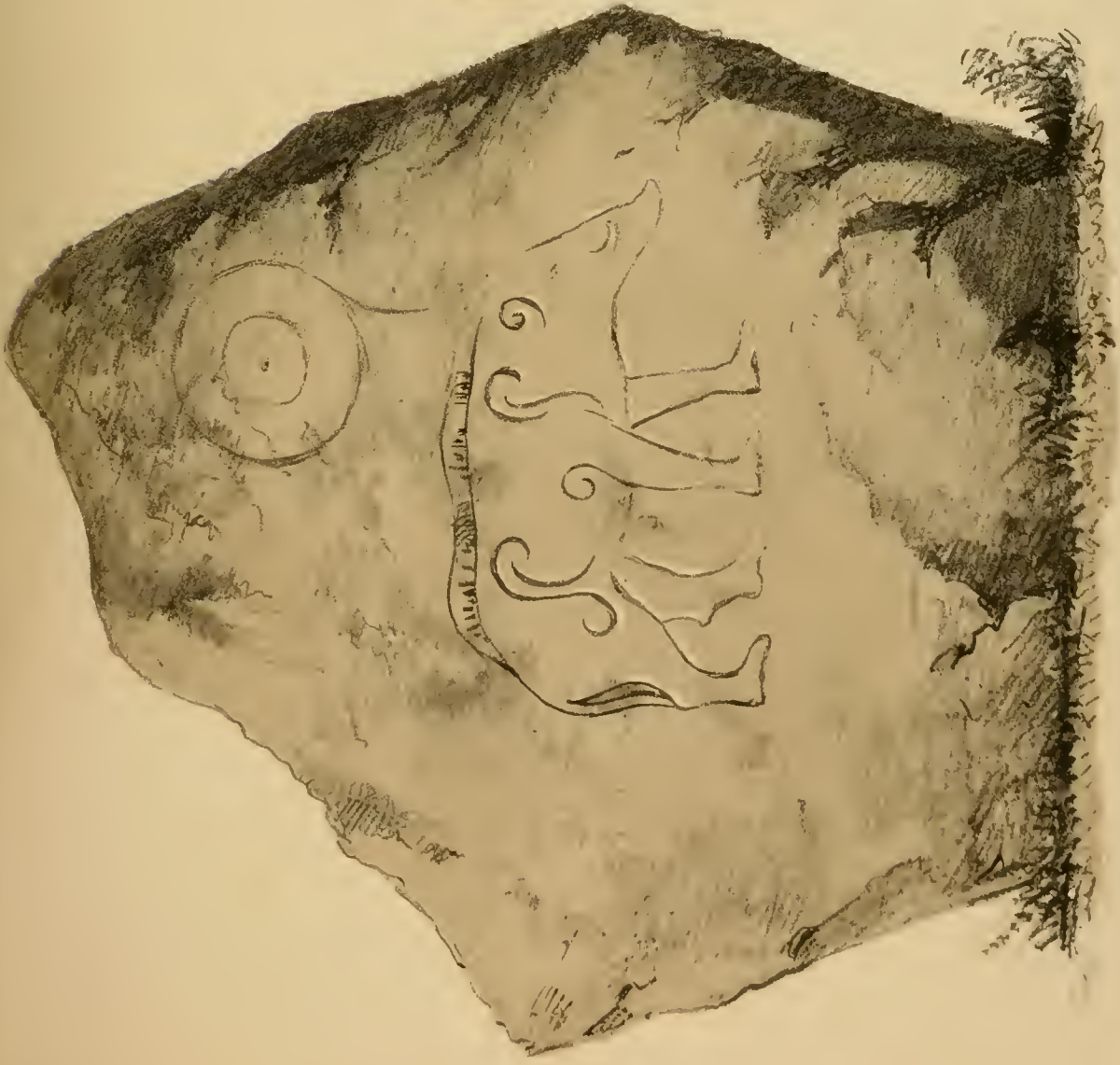
A PETROGLYPH IN THE GARIOCH N° 3



IN THE RIVER DON NEAR KETIFBALL


Scale of 1/100

Feet 1/100




.171

SWETFOOT



.172

PLATE XLVII



PA. Jos. Urubiki

Scale of

AT DYCE N^o 2




1.



2.

Prof. Dr.



N^o 1.

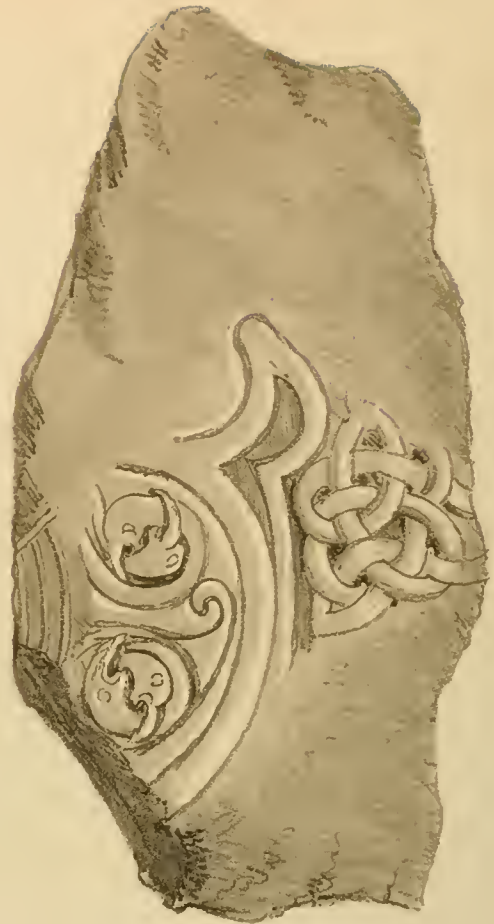


N^o 2.

Scale of 1 Foot



AT PAPA, STRONSAY, (ORKNY)



Scale of 1 in.

FRAGMENT IN THE CHURCH OF BIRNIE

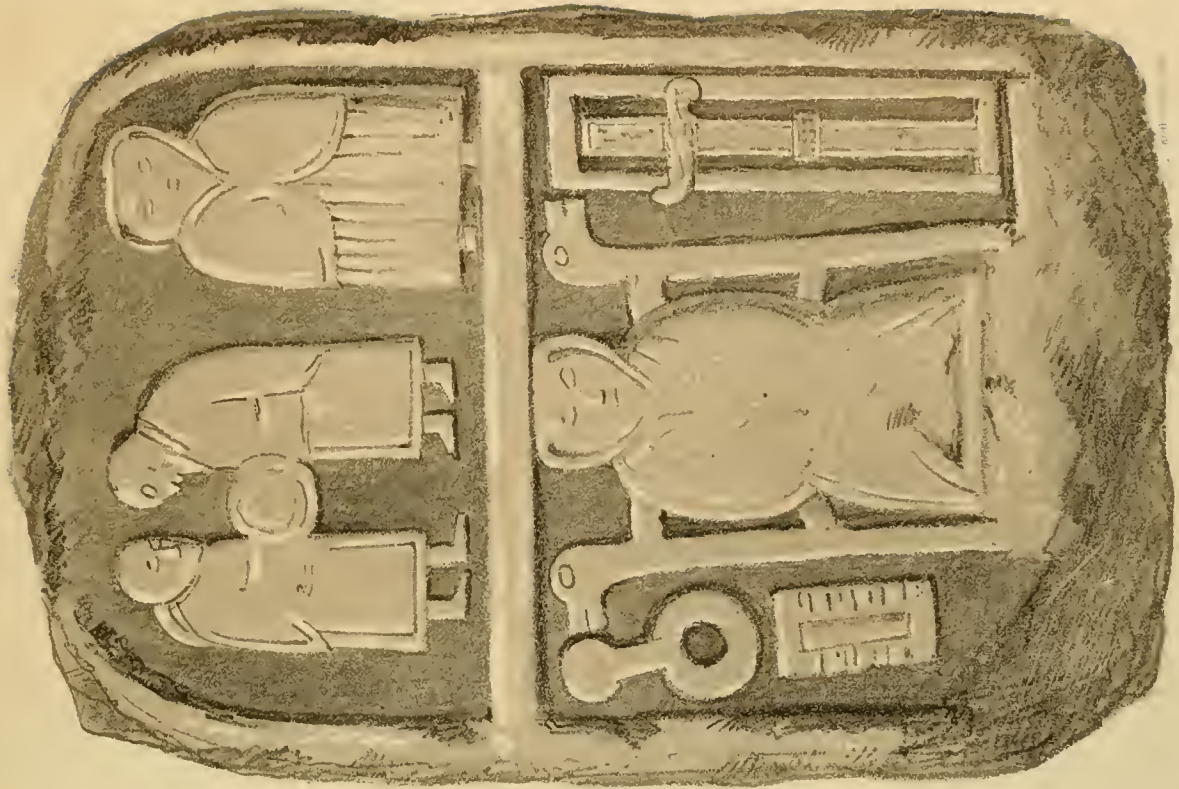


1.



2.

EDGES OF THE 'MADEN' STONE





Scale of One Foot

AT KIRPIE MUIR, N^o. 2.

Edin. & Glasc. L.

21

1



1.

Scale of 1 Foot

AT KIRRIEMUIR.
No 3.



2.

Size 1/2 x 1/2

AT KIRKEMUIP
N^o 5




P. A. Johnston

Keith & Gibb, Edin.

1

AT DUNFALLANDY

Scale of One Foot








Fig. 1



Fig. 2





Fig. 3

PLATE I.





P. 1. astr. et al.

1.

Scale of 2 Feet


AT DUNKELD.



2.

PLATE II.





AT DOCTON, WYFF S.

Scale of One Foot.

PLATE LV.



2

PLATE LV.


PLATE LV.



1.

North of 1. Post.

AT ST. MADDO'S



PA. 11. 1. 1. 1.

2.

Scale of 1 Foot

AT ST MADOE'S
Near Feth



P.A. Jastrowbaki.

1.

Kennel & Co. Lith.

NEAR DUBLIN CASTLE.

Scale of One Foot.



1. A Jastropheta

2.

With bell in it.

NEAR DUBLIN CASTLE.

Scale of One Foot.



1



2



1.


2.



AT S. ANDREWS, N^o. 1

Scale of two feet

PLATE LXII.




AT ST ANDREWS. N. 2

Scale of One Foot



WIND EDGE OF STONE N°1 AT ST ANDREWS. 247.





IN THE CHURCH OF TRAIL



No. 1



No. 2

Feith & Co.

FRAGMENT AT ST. NICHOLAS

St. Nicholas



A. 101111

END OF
FINE NO. 3 AT STANTON
(7. 11. 10)



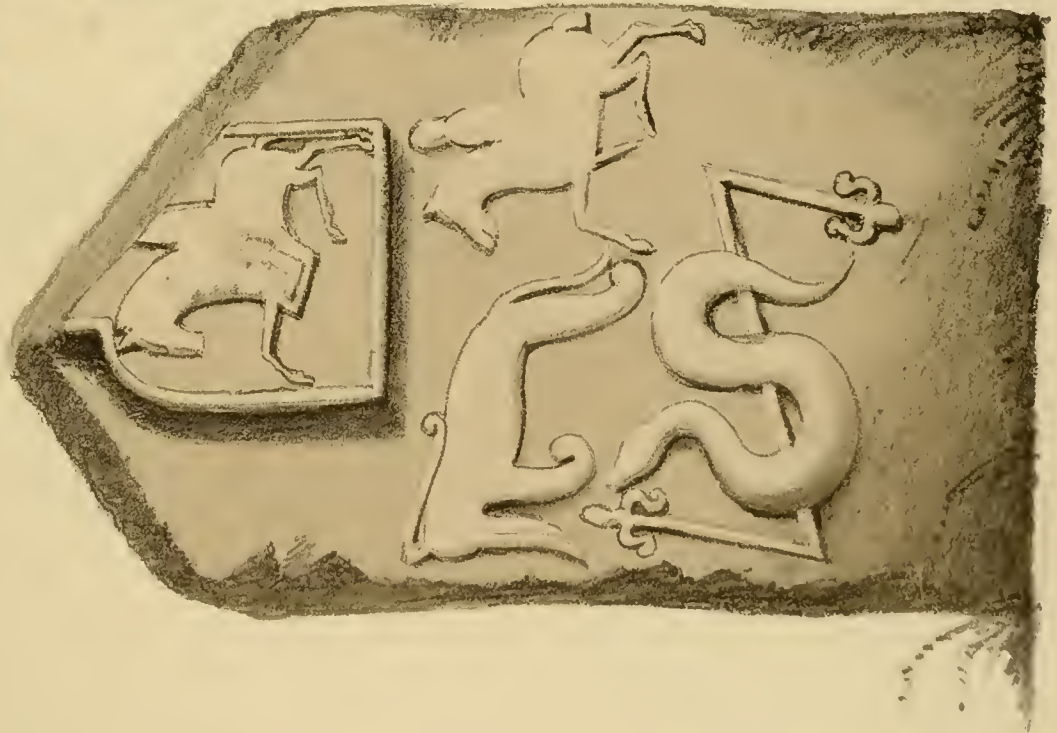

F. S. Astor


1.



2.

ALVARGO.





Scale of One foot

IN THE CEMETERY ON THE ISLAND OF INCHBRAYUC, IN THE SOUTHWEST




Scale of One Foot



Scale of One Foot

IN THE CHURCH YARD OF ST VIGEANS, N^o 2.

PLATE LXXI.



T. A. Jastrzebski

Scale of One Foot

NEAR THE CHURCH OF ABERLEMNO, N° 1.



Keith & Co., Ltd.

Scale of One Foot

IN THE CHURCH YARD OF ST VIGEANS, N° 3

PLATE LXXII.




IN THE WALL OF THE CHURCH OF ST. VICEANS N° 3



N° 1



N° 2
IN THE COURTYARD OF MEIGLE.



STANDING IN THE CHURCHYARD OF MEIGLE, N. 6.

1881. 11. 11.



AT MEIGLE, N^o 4.
STANDING IN THE CHURCHYARD

Scale of One Foot



Fig. 1. Archway

2

AL MITGLI

1871

PLATE LXVII.



IN THE CHURCH OF MERGLE N° 6





1.



2.

IN THE 'HURDE YARD' MERLE N° 5



IN THE MASTERS PAVILION
AT METZELLE N° 1

Scale of One Foot



P. A. Jastrzebski

1

Kerr & Gibb, Lith.

IN THE CHURCH-YARD OF ABERLEMNO, N^o 2.

Scale of One Foot.



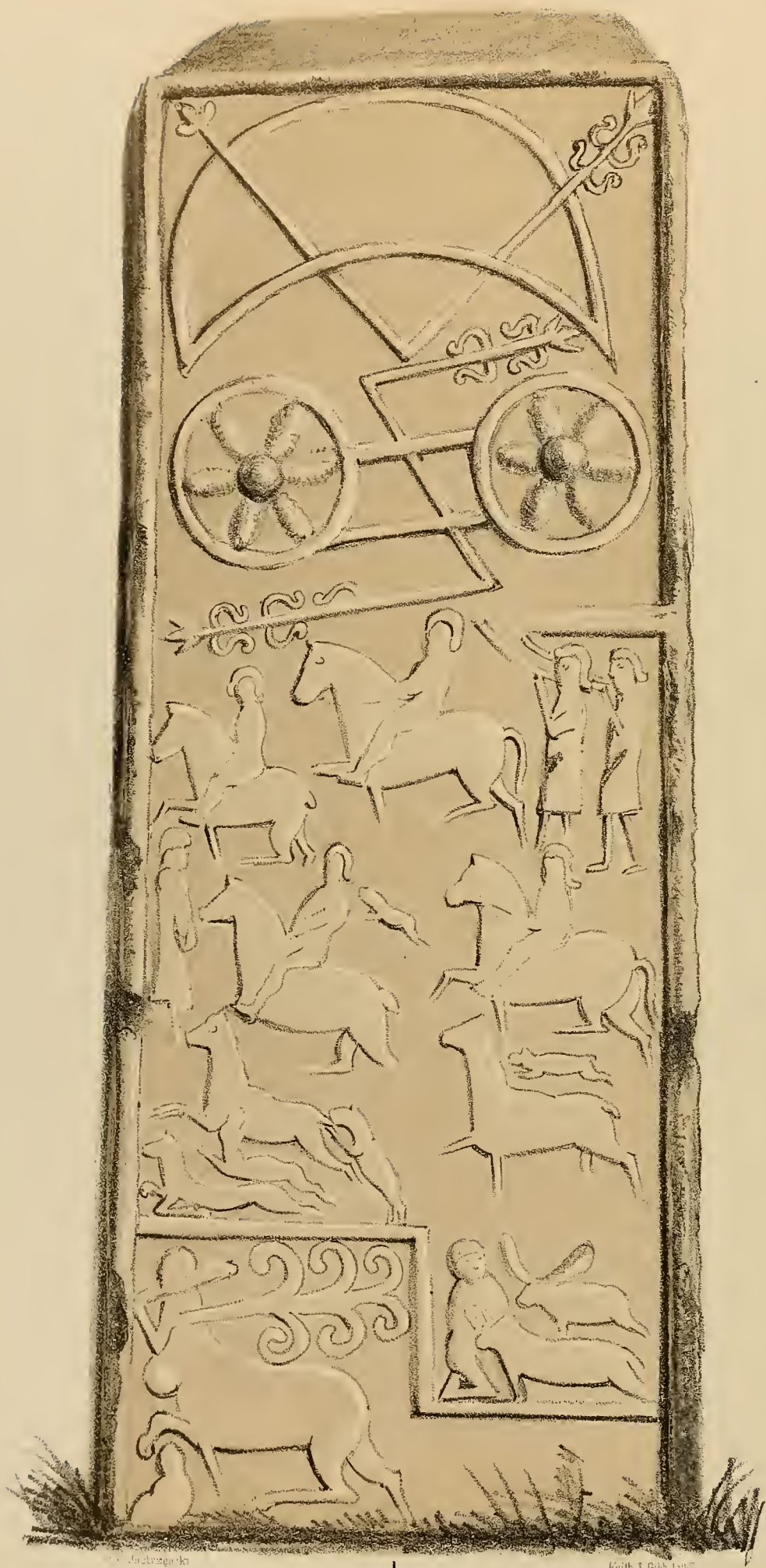
F. A. Jastrzebski

2

with V. Hartmann

IN THE CHURCH-YARD OF ABERLEMNON

Scale of One Foot



J. G. G. G.

1



Keith & Gribb Ltd.


Scale of One Foot,

IN A FIELD NEAR THE CHURCH OF ABERLEMNQ, N° 3.



Slab of the War





IN THE CHURCH OF CHA. ST. ANDREW


1850

PLATE LXXXIII.



IN A WOOD NEAR GLAMMIS N° 1

Seal of the





A Gibb Del.

Reith & Galt Lith.

coat of One For

"ST ORLAND'S STONE" AT COSSINS




1.

2.



AT CAMBISTON

1. d. n. 1000






1



2

Face of the
Stone from the Church of St. Andrew, Abercrombie,
No. 2.



1



2

Another face of the Stone.




Scale of One Foot

NEAR THE OLD CHURCH OF BASSIE.




1857

NEAR THE OLD CHURCH OF FASSIE.



BUILT INTO THE CHURCH AT WILMINGTON

Scale of the foot



AT HONFLEIGH

Scale of the foot




AT ST. MARTIN'S

Scale of the foot




IN THE CHURCH OF MEIGLE, N° 8.



N° 7.



N° 9.



N° 10.




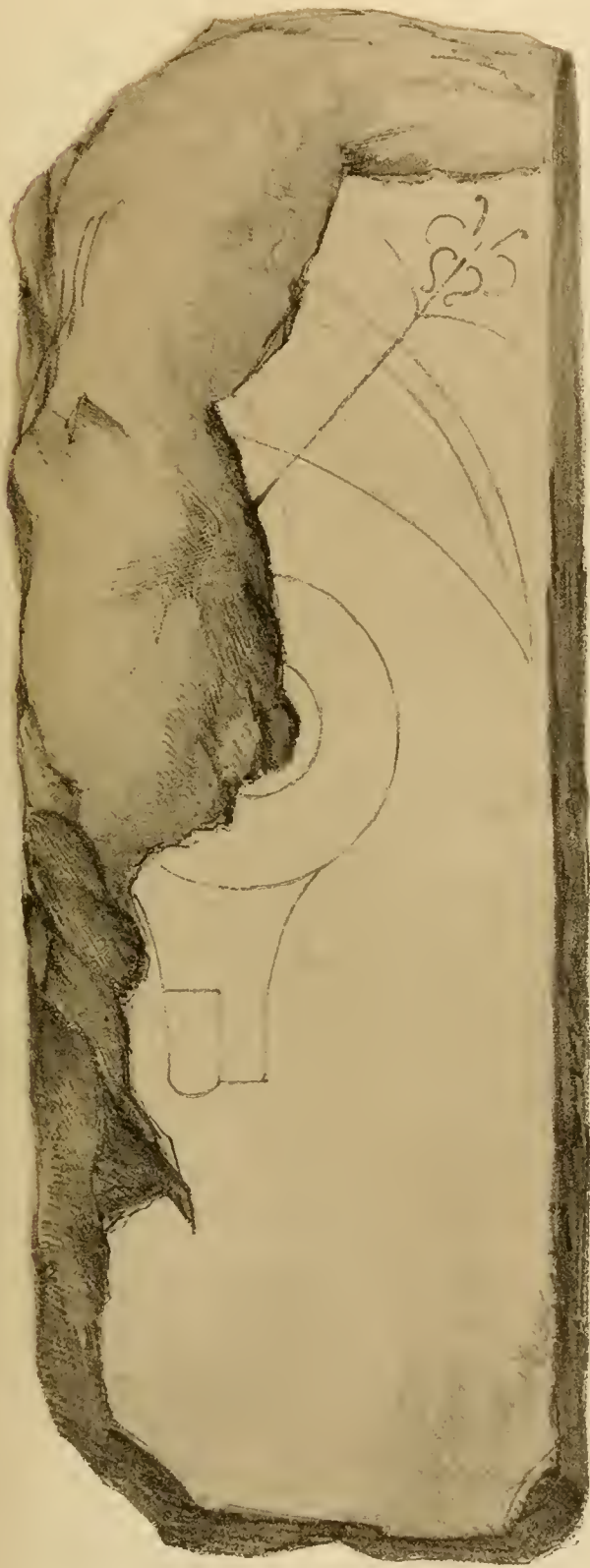
1

AT WESSAY SHEPHERD

Scale of One Foot




PLATE XCVI.



1

2



THE BRITISH MUSEUM LIBRARY



Fig. 1.

Star of Ankh.

THE TEMPLE OF ANKHOH. (See Plate XCVI.)



1.

Scale of One Foot

AT ABBOTSFORD





1.

2.



2.



1.




FIG. 1. — THE GREAT STONE



FIG. 2. — THE GREAT STONE



1.

Scale of One Foot

THE "BURE STONE OF GASK"



Kohl's Gibe Ising apier

2.

THE ROPE STONE OF BAK






PLATE CVII.



EDGES OF THE STONE, N° 1 AT ROSEMARKEP.




10074 (10074)



10075 (10075)






21



1



Scale of One Inch

AT EUROPEAN N 2

PLATE CVI.



ΣΑΠΕΘ ΠΡΟΣΤΑ

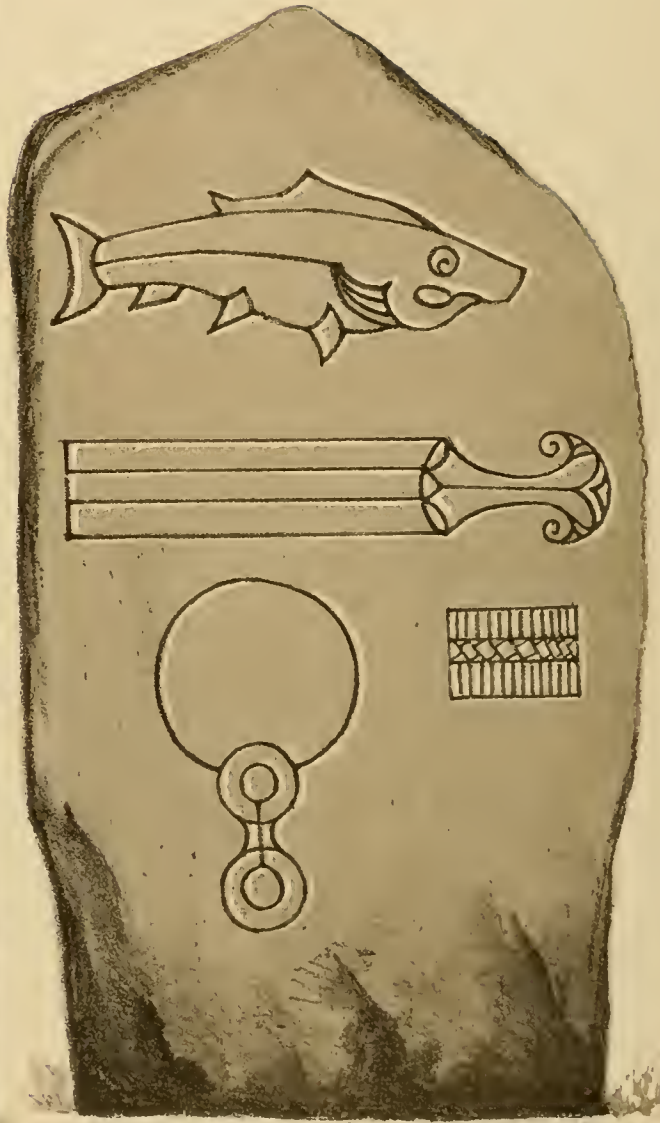

ΑΙ ΑΠΕΛΟΠΕ Ν' 3



ΝΑΥ ΤΡΕ Π

ΕΠΕ ΑΒΡΩΠΟΥ ΣΤΑΙΕ

PLATE CXII.



Scale 1/100

Scale 1/100

AT KELLOO


AT DOVRILIN



N° 1



N° 2



N° 3


PLATE CXIV.



A 11th Del

Scale of 100 ft

AT INVERJAY, 1834



PA J

12 u A

Scale of 100 ft

AT ALFOUR



A 100 ft.

Kerh 100 ft.

1.

Scale 1/1000000

AT BARROCHAN



2.

11

PLATE CVII.







PLATE CVIII.

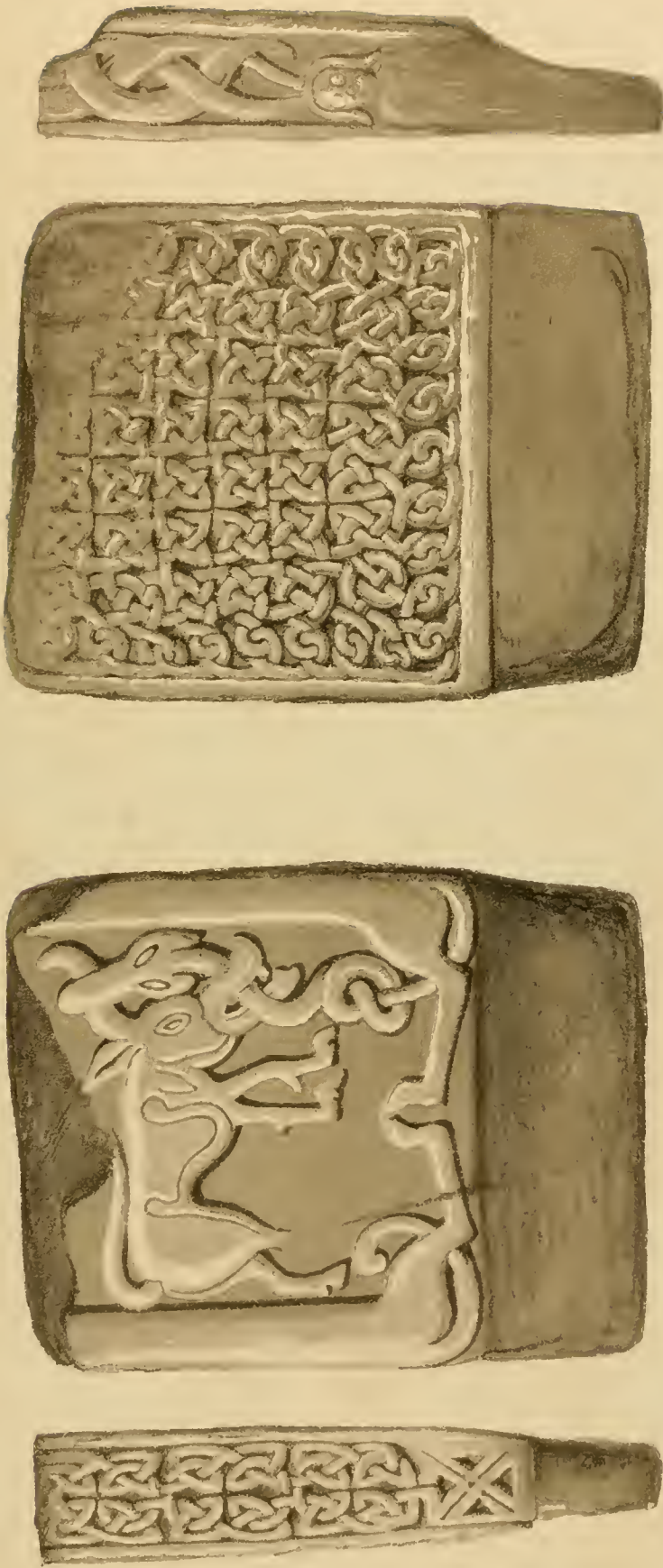


Ed. f. no. 13

HAMILTON

2

PLATE CXIX.



16. n. 3. 20b. 148.


2

1.

Scale of One Foot

AT FORTEVIOT

PLATE CXX.





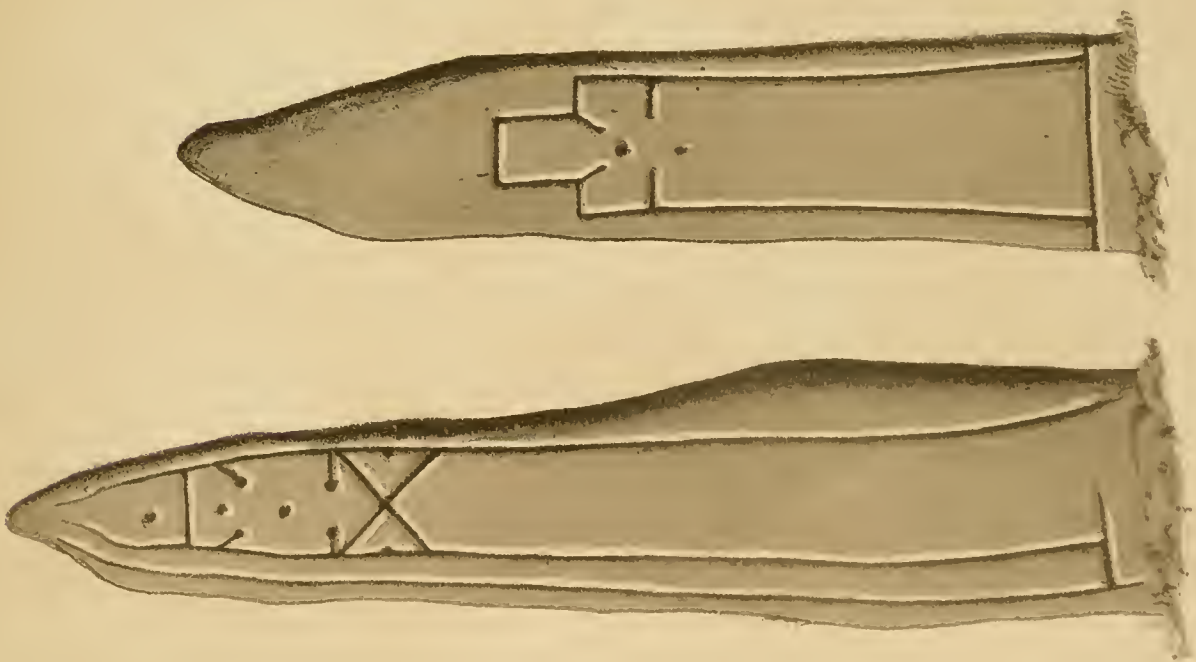


A Gabb, Dal*

Gabb & Gabb Lich^m

of the One W^m

HORNHILL



FT WIGTOW

(GALLIOWAY)





Scale of One Foot

AT HIGH AUCHINLARY




1



er. 2

Scale of One Foot

AT HIRELAUGH




Kerr's North Wall

Nº 3



Nº 2



Nº 1

AT ABERCROMBY, (FIFE)SHIRE.

Scale of One Foot



PLATE CXV.



11



12



AT INCHCOLM

Scale of One Foot



13

NEAR THE CASTLE, EDINBURGH





Fig. 1. 1/2 in.

2

Fig. 2. 1/2 in.

1



N° 13



N° 14



N° 15

Scale of One Foot



N° 17





N^o 11



N^o 12



N^o 13



N^o 14



N^o 15

PLATE CXXIX.

FRAGMENTS AT BRANTFORD

FRAGMENTS AT BRANTFORD

PLATE CXXX.



N° 5



N° 4



N° 6



N° 8



N° 7



N° 9



N° 10






PLATE CXXV.



A. THYENHETAW



SINZHEUTE, FOM 5000



6. 6700 6700/6700/6700



AT MENMUIR

Scale of One Foot



Scale of One Foot

AT BOURTIL



AT STRATHMARTIN



A Gibb, Del.

Scale of One Foot

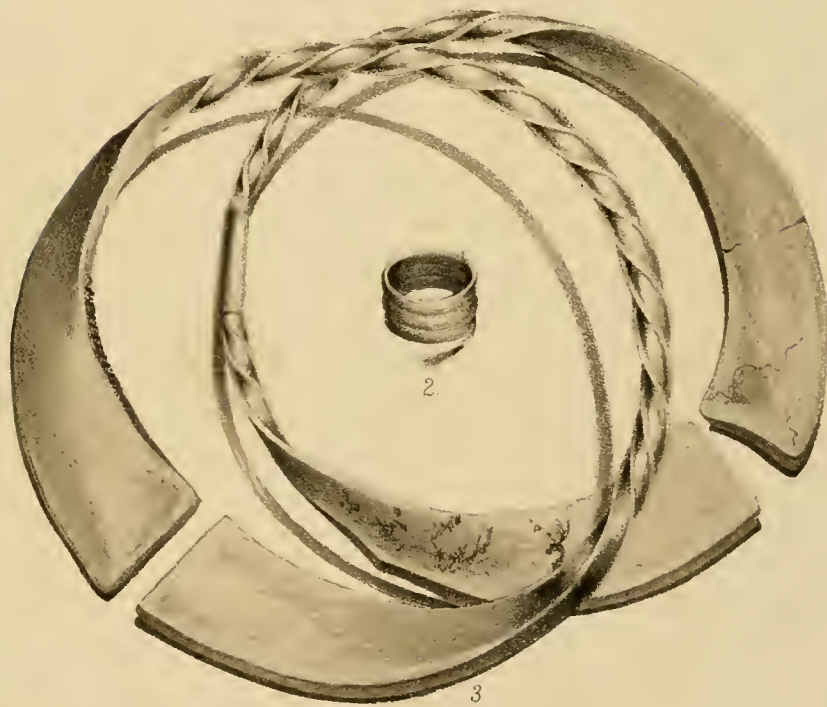
1850

MEIGLE N° 18

PLATE CXXXIII




1

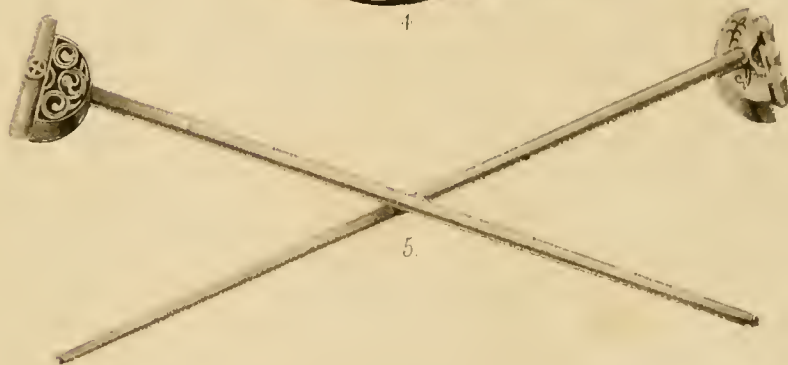


2


3



4



5





STONE COFFIN AT GOVAN



1.



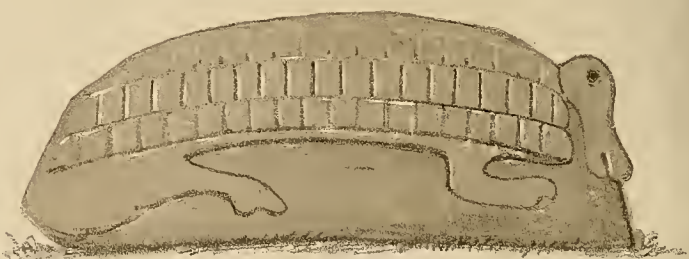
2.

ENDS OF STONE COFFIN.



View of

No 1



No 2.

Kerli & Gibb Lithrs

Scale of One Foot

AT GOVAN.




1



A


Scale of One Foot

SIDE OF STONE COFFIN



Arch. & Lib. Ltd.

1P +



Stat. of On. Foot
AT GOVAN


N^o



A. 100 D. 5



PLATE CXXXVII.



No. 5



No. 6



No. 7



No. 8



sculpt. & lith. H.P.

No. 1

Scale of One Foot

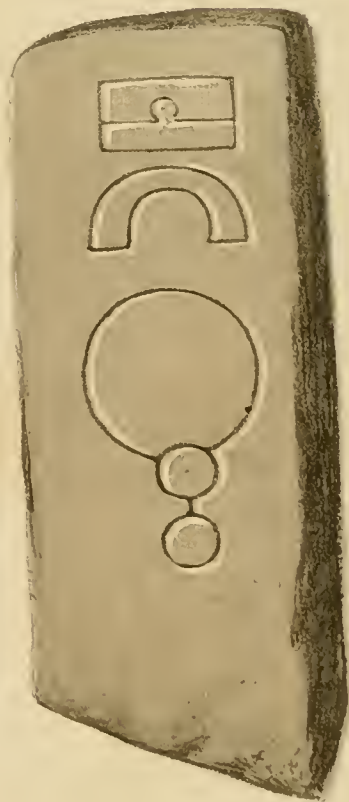
A T G O V A N



AT BREGLIN



AT RATHMARTIN



AN ME. 5



INDEX OF THE PLATES.

Site of Stone.	Parish.	Page.	County.	Plate.
Abbotsford, formerly Woodwray,	Aberlemno,	31	Forfar,	98-99
Abercorn,	Abercorn,	40	Linlithgow,	128
Abercromby,	Abercromby,	38	Fife,	124-5
Aberlemno,	Aberlemno,	21, 24, 25,	Forfar,	71, 78-79, 80-81
Abernethy,	Abernethy,	15	Perth,	49
Aboyne,	Aboyne,	7	Aberdeen,	13
Aldbar,	Aberlemno,	25	Forfar,	82
Altyre, formerly Duffus,	Duffus,	35	Elgin,	114
Andrews, St.,	St. Andrews,	18	Fife,	61, 62, 63, 64, 65
Anwoth (on a rock)	Anwoth,	31	Kirkcudbright,	97
Arndilly,	Boharm,	8	Banff,	15
Auchinlary High,	Anwoth,	38	Kirkcudbright,	122-123
Ballutheron,	Strathmartine,	20	Forfar,	67
Bankhead, or near Dupplin,	Forteviot,	17	Perth,	57-58
Barrochan,	Houston and Killalan,	38	Renfrew,	115-116
Benvie,	Liff and Benvie,	39	Forfar,	126
Birnie,	Birnie,	8, 14	Elgin,	17, 42
Bourtie,	Bourtie,	41	Aberdeen,	132
Bressay,	Bressay,	30	Shetland,	94-95
Brodie,	Dyke and Moy,	9	Elgin,	22-23
Bruceton,	Alyth,	34	Perth,	111
Burghead, now at Inverness,	Duffus,	13	Elgin,	38
Cadboll, Hillton of,	Fearn,	10	Ross,	25
Camuston,	Monikie,	26	Forfar,	87
Clatt,	Clatt,	4	Aberdeen,	5
Clyne,	Clyne,	40	Sutherland,	131
Cossens, "St. Orland's Stone" at,	Glammis,	26	Forfar,	85
Craig, church of, formerly at Inchbrayock	Craig,	20	Forfar,	68
Crail,	Crail,	19	Fife,	64
Crieff,	Crieff,	19	Perth,	65
Crichie,	Kintore,	6	Aberdeen,	10
Craigton, now Dunrobin,	Golspie,	12	Sutherland,	32, 34
Craigton, now at Church of Golspie,	Golspie,	12	Sutherland,	32, 34
Clyne Milton, now Dunrobin,	Golspie,	12	Sutherland,	33

INDEX OF THE PLATES.

Site of Stone.	Parish.	Page.	County.	Plate.
Daviot,	Daviot,	4	Aberdeen,	4
Deer Old,	Old Deer,	6	Aberdeen,	11
Dingwall, Stone near,	Fodderty,	33	Ross,	107-8
Docton,	Kinglassie,	16	Fife,	53-4
Don river, now at Keithhall,	Inverury,	13	Aberdeen,	37
Drainie, fragments at,	Drainie,	40	Elgin,	129-130
Drimmies,	Inverury,	5	Aberdeen,	9
Duffus, now at Altyre,	Duffus,	35	Elgin,	114
Dunfallandy,	Logierait,	15	Perth,	47-8
Dunkeld,	Dunkeld,	15	Perth,	50-51
Dunnichen,	Dunnichen,	28	Perth,	92
Dunrohin,	Golspie,	35	Sutherland,	32, 33, 112
Dupplin near, or Stone at Bankhead,	Forteviot,	17	Perth,	57-8
Dyce,	Dyce,	5, 13	Aberdeen,	9, 39
Dyke, now at Brodie,	Dyke and Moy,	9	Elgin,	22-3
Eassie,	Eassie,	28	Forfar,	90-91
Edderton,	Edderton,	11, 12	Ross,	31, 32
Edinburgh,	St. Cuthbert's,	39	Edinburgh,	125
Elgin,	Elgin,	8	Elgin,	16
Ellanmore,	South Knapdale,	31	Argyll,	100
Farr,	Farr,	12	Sutherland,	35
Farnell,	Farnell,	26	Forfar,	86
Fordoun,	Fordoun,	20	Kincardine,	67
Forteviot,	Forteviot,	17; <i>pref. p.</i> 1	Perth,	119
Fowlis Wester,	Fowlis Wester,	17	Perth,	60
Gask, "Bore Stone" of,	Trinity Gask,	32	Perth,	103-104
Glammis,	Glammis,	25, 26	Forfar,	83, 84
Glenferuess,	Ardclach,	9	Nairn,	24
Golspie, formerly Craigton,	Golspie,	12	Sutherland,	34
Govan,	Govan,	31	Lanark,	101, 134, 135, 136, 137
Hamilton,	Hamilton,	36	Lanark,	118
Inchbrayock, now at Church of Craig,	Craig,	20	Forfar,	68
Inchcolm,	Aherdour,	39	Fife,	125
Insch,	Insch,	4	Aberdeen,	6
Inveravon,	Inveravon,	8	Banff,	15
Invergowrie,	Liff and Beavie,	27, 28	Forfar,	88, 89
Inverkeithing,	Inverkeithing,	41	Fife,	131
Inverury,	Inverury,	35	Aberdeen,	113-114
Keillor,	Newtyle,	34	Forfar,	112
Kincardine,	Kincardine,	12	Ross,	16
Kingoldrum,	Kingoldrum,	15, 28	Forfar,	49, 93
Kinellar,	Kinellar,	6	Aberdeen,	10
Kintore,	Kintore,	33	Aberdeen,	109-10-11

INDEX OF THE PLATES.

Site of Stone.	Parish.	Page.	County.	Plate.
Kirkelauch,	Anwoth,	38	Kirkcudbright,	123
Kirriemuir,	Kirriemuir,	14	Forfar,	43, 44, 45, 46
Knocknagacl,	Inverness,	13	Inverness,	38
Largo House,	Largo,	20	Fife,	66
Logie,	Chapel of Garioch,	4	Aberdeen,	3, 4
Lindores,	Newburgh,	32	Fife,	102
Madoes, St.,	St. Madoes,	16	Perth,	55-56
Maiden Stone,	Chapel of Garioch,	3, 14	Aberdeen,	2, 42
Manbean, Upper,	Elgin,	9	Elgin,	17
Meikle,	Meikle,	21, 22, 24, 30, 39	Perth,	72, 73, 74-5, 76, 77, 93, 127, 132
Menmuir,	Menmuir,	29	Forfar,	92, 132
Moniefieth,	Moniefieth,	29	Forfar,	92
Monymusk,	Monymusk,	5	Aberdeen,	8
Mortlach,	Mortlach,	7	Banff,	14
Mountblow House,	Old Kilpatrick,	37	Dunbarton,	120
Mugdrum,	Newburgh,	16	Fife,	52
Newton, in the Garioch,	Culsalmond,	1, 13	Aberdeen,	1, 37
Newton, Mill of,	Logy Coldstone,	7	Aberdeen,	12
Nigg (Ross-shire)	Nigg,	11	Ross,	28-29
Norrie's Law, silver ornaments at,	Largo,	42	Fife,	133
Orland's, St., Stone at Cossins,	Glamis,	26	Forfar,	85
Park,	Drumoak,	6	Aberdeen,	12
Papa Stronsay,	Stronsay and Eday,	14	Orkney,	42
Pereylow, Mains of,	Clatt,	4	Aberdeen,	5
Rhynie,	Rhynie,	4, 5	Aberdeen,	6, 7, 8
Ronaldshay South,	S. Ronaldshay & Burray	30	Orkney,	96
Rosemarkie,	Rosemarkie,	33	Ross,	105-6, 107-8
Sandness, Church of,	Sandness,	43	Sbetland,	138
Sauehope, Standing Stone of,	Crail,	17	Fife,	59
Shandwick,	Nigg,	10	Ross,	26-27
Stanlie,	Paisley,	36	Renfrew,	117
Stonehaven,	Stonchaven,	14	Kincairdine,	41
Strathbogie, "Standing Stone" of,	Huntly,	41	Aberdeen,	131
Strathmartine,	Strathmartine,	24	Forfar,	77, 132
Strowan,	Monievaired & Strowan,	32	Perth,	102
"Sueno's Stone," near Forres,	Rafford,	9	Elgin,	18-21
Tarbet,	Tarbet,	11, 12	Ross,	30-36
Thurso Castle,	Thurso,	11	Caithness,	30
Thornhill,	Morton,	37	Dumfries,	121

INDEX OF THE PLATES.

Site of Stone.	Parish.	Page.	County.	Plate.
Thornton, near, . . .	Glammis, . . .	25	Forfar, .	73
Tyrie, . . .	Tyrie, . . .	7	Aberdeen, .	13
Ulbster, . . .	Wick, . . .	14	Caithness, .	40
Vigeans, St., . . .	St. Vigeans, . . .	21	Forfar, .	69, 70, 71, 72
Wigton, . . .	Wigton, . . .	38	Wigton, .	122
Woodwray, now at Abbotsford, . . .	Aberlemno, . . .	31	Forfar, .	98-99

1100 e

