

A Survey of the Genus *Pluchea* (Compositae, Plucheeae) in Australia

Author: Hunger, Susanne

Source: *Willdenowia*, 27(1/2) : 207-223

Published By: Botanic Garden and Botanical Museum Berlin (BGBM)

URL: <https://doi.org/10.3372/wi.27.2721>

BioOne Complete (complete.BioOne.org) is a full-text database of 200 subscribed and open-access titles in the biological, ecological, and environmental sciences published by nonprofit societies, associations, museums, institutions, and presses.

Your use of this PDF, the BioOne Complete website, and all posted and associated content indicates your acceptance of BioOne's Terms of Use, available at www.bioone.org/terms-of-use.

Usage of BioOne Complete content is strictly limited to personal, educational, and non - commercial use. Commercial inquiries or rights and permissions requests should be directed to the individual publisher as copyright holder.

BioOne sees sustainable scholarly publishing as an inherently collaborative enterprise connecting authors, nonprofit publishers, academic institutions, research libraries, and research funders in the common goal of maximizing access to critical research.

SUSANNE HUNGER

A survey of the genus *Pluchea* (*Compositae*, *Plucheeae*) in Australia

Abstract

Hunger, S.: A survey of the genus *Pluchea* (*Compositae*, *Plucheeae*) in Australia. – Willdenowia 27: 207–223. 1997. – ISSN 0511–9618.

The genus *Pluchea* in Australia is revised. Six endemic species, i.e., *P. baccharoides*, *P. dentex*, *P. dunlopii*, *P. ferdinandi-muelleri*, *P. rubelliflora*, *P. tetranthera* and one non-endemic species, *P. indica*, are recognized. A key to the genera of the Australian *Plucheeae* and a key to the *Pluchea* species in Australia are provided, descriptions of the species, illustrations, chromosome numbers (first records for *P. dentex* and *P. rubelliflora*: $2n = 20$) and a distribution map are presented.

Introduction

The earliest known Australian *Pluchea* collection was made by Robert Brown in 1802 during the expedition of Matthew Flinders at Broad Sound and Thirsty Sound, Queensland (specimens at BM, K). The material was later examined by Bentham (1867) for the preparation of the Flora Australiensis. He and Ferdinand Mueller validated the names of nearly all Australian *Pluchea* species.

Due to badly outlined generic delimitations and a lack of detailed investigations, taxonomic confusions surrounded the genus in Australia. One example may illustrate the problem: *Eurybia conocephala* was described by Mueller (1855), who being uncertain about the taxonomic position of this species changed its generic status several times. In 1865 he placed it in *Aster* (with the synonym *Olearia conocephala*) and finally transferred it to *Pluchea* (1887: 150) with the remark: “for including this plant in *Pluchea* it is, however, needful to extend somewhat the limits of that genus ...”. Moore (1905: 138) described a new genus, *Cratystylis*, and formed the combination *Cratystylis conocephala* (F. Muell.) S. Moore. Further studies on this genus (Anderberg & al. 1992) pointed out that it must be even removed from the vicinity of the *Inuleae* and *Plucheeae* and that its systematic position is to be found in the paraphyletic *Cichorioideae*.

There are eight genera of the *Plucheeae* in Australia; the endemic *Allopterigeron*, *Coleocoma* and *Thespidium* are monotypic, whereas *Streptoglossa* comprises eight species. The distribution of the remaining four larger genera, *Epaltes*, *Pluchea*, *Pterocaulon*, and *Sphaeranthus* is not restricted to Australia.

Following Anderberg’s cladistic analysis (1991), *Streptoglossa*, *Epaltes* and *Sphaeranthus* form together with *Pluchea* the so-called *Pluchea* clade, while *Pterocaulon*, *Coleocoma* and *Thespidium* belong to other subgroups and are rather different in habit. *Allopterigeron*, first

regarded as an uncertain member of the tribe (Anderberg 1991: 149) seems to be closely related to *Streptoglossa* (Dunlop 1981a: 168, 1981b: 186) and the herbaceous Australian representatives of *Pluchea* (Anderberg 1994: 293). Despite being one of the few *Plucheeae* taxa having marginal florets with radiate corollas, *Streptoglossa* seems to be rather close to *Pluchea* and less closely related to *Epaltes* and *Sphaeranthus*.

Today there are six endemic *Pluchea* species known from Australia. Habitually the Australian species form two distinct groups. *P. rubelliflora* and *P. dentex* are herbaceous perennials, sometimes with a woody rootstock, whereas the species of the *P. tetranthera* complex (*P. tetranthera*, *P. ferdinandi-muelleri*, *P. dunlopii*) and *P. baccharoides* are shrubs. *Pluchea rubelliflora* is the most abundant and together with *P. dentex* and *P. dunlopii* the most widespread species, while all others occur much more locally and *P. baccaroides* even appears to be rare. All endemic species possess the same number of chromosomes, i.e. $2n = 20$ (see below and Hunger 1996, there erroneously quoted as $2n = 10$). Furthermore there are two non-endemic species recorded from Australia, i.e. *Pluchea indica* and *P. dioscoridis*. Whereas *P. indica* occurs in Northern Territory and Queensland (Fig. 1), *P. dioscoridis* is recorded only from Queensland by Bailey (1900: 817) and Hnatiuk (1990: 69), but so far no specimen was seen by the author so that these records could not be confirmed yet.

Bentham (1867: 527) divided the Australian *Pluchea* species on shape of the capitula and involucre bracts in two sections, *P. sect. Pluchea* and *P. sect. Eyrea*. However, the many similarities between both groups suggest that a separation into different sections is not appropriate. Anderberg (1991: 165), on the other hand, treated the herbaceous species in his cladistic analyses as a special group, because, in his opinion, it could not be demonstrated that they belong to the same monophyletic group as the rest of *Pluchea*. Among other things he based his argument on the appressed pappus teeth of *Pluchea rubelliflora*, a feature that is, however, quite common for the genus and until now there are no reasons to exclude *P. rubelliflora* and *P. dentex* from this genus. But further studies are necessary and a comprehensive investigation of the genus and its close relatives will clarify the problems concerning the generic delimitation.

Material and methods

The present paper is part of a revision of the genus *Pluchea* in the Old World and Australia.

This study is based on field observations and collections made during an excursion in 1995 in the Pilbara Region (Western Australia), on plants cultivated from wild origin in the Botanic Garden Berlin-Dahlem, as well as on material from the herbaria A, AD, B, BM, BR, C, CANB, G, K, MEL, MO, P, PERTH, W, and WU.

Cytological preparations were made by using the standard method described by Vogt & Oberprieler (1993) with root tip tissue of plants raised in the Botanic Garden Berlin-Dahlem.

Key to the Australian genera of the *Plucheeae*

1. Capitula aggregated into dense compound secondary heads 2
 - Capitula not aggregated into dense compound secondary heads 3
2. Pappus absent, anthers tailless *Sphaeranthus*
 - Pappus present, anthers tailed *Pterocaulon*
3. Corolla of hermaphroditic florets 3-lobed, anthers 3, tailless *Allopterygeron*
 - Corolla of hermaphroditic florets 4–5-lobed, anthers 4–5, tailed 4
4. Capitula forming dense clusters along the main stem *Thespidium*
 - Capitula solitary or in terminal clusters 5
5. Pappus present 6
 - Pappus absent, or at most developed as a short rim *Epaltes*

6. Pappus of rigid scalelike bristles *Coleocoma*
 – Pappus not as above 7
 7. Achenes sericeous, capitula more than 1 cm long, marginal florets usually ligulate or corolla regularly or irregularly lobed *Streptoglossa*
 – Achenes not sericeous, capitula less than 1 cm long, marginal florets not ligulate, corolla regularly lobed *Pluchea*

Key to the Australian *Pluchea* species

1. Herbaceous growth habit 2
 – Shrubby growth habit 3
 2. Leaf bases decurrent, leaves glabrous, glandular or pilose, capitula (3.5)4.0–5.0(7.0) mm long 1. *P. rubelliflora*
 – Leaf bases not decurrent, leaves densely glandular, glands stipitate, capitula 5.0–8.0(9.0) mm long 2. *P. dentex*
 3. Plant pilose or densely tomentose 4
 – Plant not as above 6
 4. Plant densely tomentose 4. *P. ferdinandi-muelleri*
 – Plant pilose 5
 5. Leaves (0.7)1.0–2.5(3.0) cm long, obovate, obtuse or somehow truncate 5. *P. dunlopia*
 – Leaves 2.0–7.0 cm long, obovate to narrow obovate, acute 7. *P. indica*
 6. Leaves entire, linear, 0.05–0.2(0.3) cm wide 3. *P. baccharoides*
 – Leaves dentate, linear-lanceolate to obovate, (0.3)0.5–1.0(1.8) cm wide 6. *P. tetranthera*

1. *Pluchea rubelliflora* (F. Muell.) B. L. Rob. in Proc. Amer. Acad. Arts 47: 206. 1911. – Fig. 2.

≡ *Eyrea rubelliflora* F. Muell. in Linnaea 25: 403. 1853.

≡ *Pluchea eyrea* (F. Muell.) F. Muell., Rep. Babb. Exp.: 12. 1859, nom. illeg.

Type cons. prop. (Hunger 1997: 803): [Western Australia], Nickol River between Karratha and Roebourne, NW Coastal Hwy 20°48'S, 116°55'E, 19.9.1995, *Hunger & Kilian 3726* (MEL; isotypes: B, BM, CANB, K, PERTH).

Note: Caused by a misinterpretation of Mueller's original *Eyrea rubelliflora* concept, the current circumscription of *P. rubelliflora* does not include its original type material anymore. Four sheets of the original material are known to exist in Mueller's herbarium (MEL 1621087, 1621088, 1621089, 1621090) and one in W and they actually represent *P. dentex*. In order not to alter the long established nomenclature of these species, conservation of the name *Eyrea rubelliflora* with a conserved type has been proposed (Hunger 1997).

Perennial herb or subshrub up to 0.6 m high with erect branches; pilose, trichomes simple, uniseriate, multicellular; glabrous or glandular, glands sessile. Leaves 1.0–5.0(7.0) cm long, (0.1)0.3–0.7(1.5) cm wide, narrowly lanceolate to lanceolate, entire or dentate, pilose, glabrous or glandular, leaf bases decurrent, apex acute. Capitula (3.5)4.0–5.0(7.0) mm long, hemispherical, heterogamous, numerous, pedunculate, in loose terminal clusters; marginal florets female, numerous; disc florets hermaphroditic, 5–30. Peduncles (0.1)0.1–4.0(6.0) cm long, with 1–6(9) bracts reaching the capitulum. Involucral bracts in 4–5(6) rows, outer involucral bracts glabrous to sparsely glandular, 1.3–1.8(2.6) mm long, 0.4–0.7 mm wide, lanceolate, apex acute to acuminate, margin scarious; inner involucral bracts scarious, (2.8)3.0–4.2(4.5) mm long, (0.2)0.3–0.4 mm wide, linear-acute. Receptacle slightly concave, verrucose, (1.5)1.7–2.7(3.0) mm in diameter. Marginal florets 2.0–2.5(3.5) mm long, 3–4-lobed. Disc florets 2.0–3.0(4.0) mm long, 5-lobed, lobes glabrous or glandular, corolla pink; style shortly

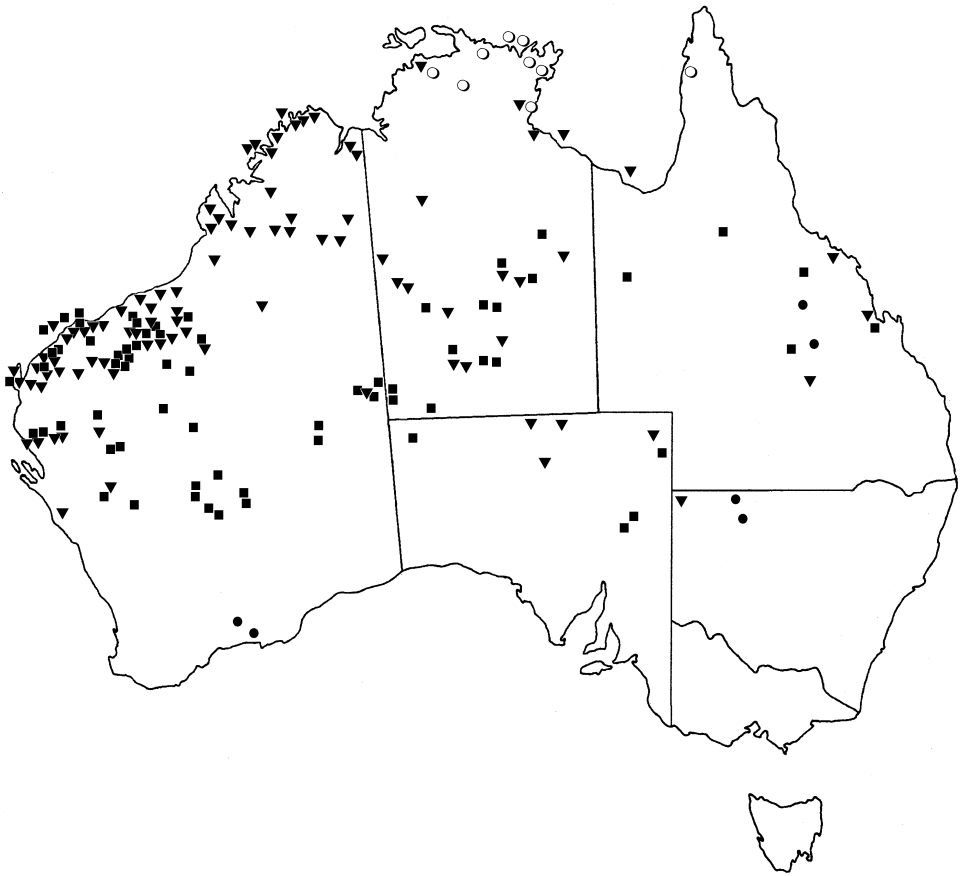


Fig. 1. Distribution of *Pluchea dentex* [■], *P. baccharoides* [●], *P. rubelliflora* [▲], and *P. indica* [○].

divided, style branches with sweeping hairs reaching far below the bifurcation; anthers tailed, 1.4–2.0 mm long, basal appendages (0.2)0.3–0.5(0.6) mm long, apical appendages obtuse, filament collar cells swollen. Achenes sparsely hairy, terete to subangular, 0.6–0.8 mm long, 0.2–0.3 mm in diameter, with a small ring-shaped carpodium; achenes of disc florets often pale, with a broad ring-shaped carpodium. Pappus (1.6)1.8–2.5(3.0) mm long, of 6–18 free barbellate bristles in one row, caducous.

Chromosome number: $2n = 20$ (W. A., 19.9.1995, *Hunger & Kilian* 3726 (B); W. A., 3.10.1995, *Hunger & Kilian* 4246 (B)). The chromosome number of this species has been unknown before.

Flowering and fruiting period: (April)May to November.

Distribution and ecology

Pluchea rubelliflora is distributed in Western Australia in the Northern Province mainly in the Dampierland and the North and Central Kimberleys, in the Eremaean Province mainly in the Carnarvon and the Pilbara Region. It is scattered all over the Northern Territory, in the north of New South Wales and South Australia and in Queensland in the Dividing Ranges and at the coast near Bowen and Marlborough (Fig. 1).

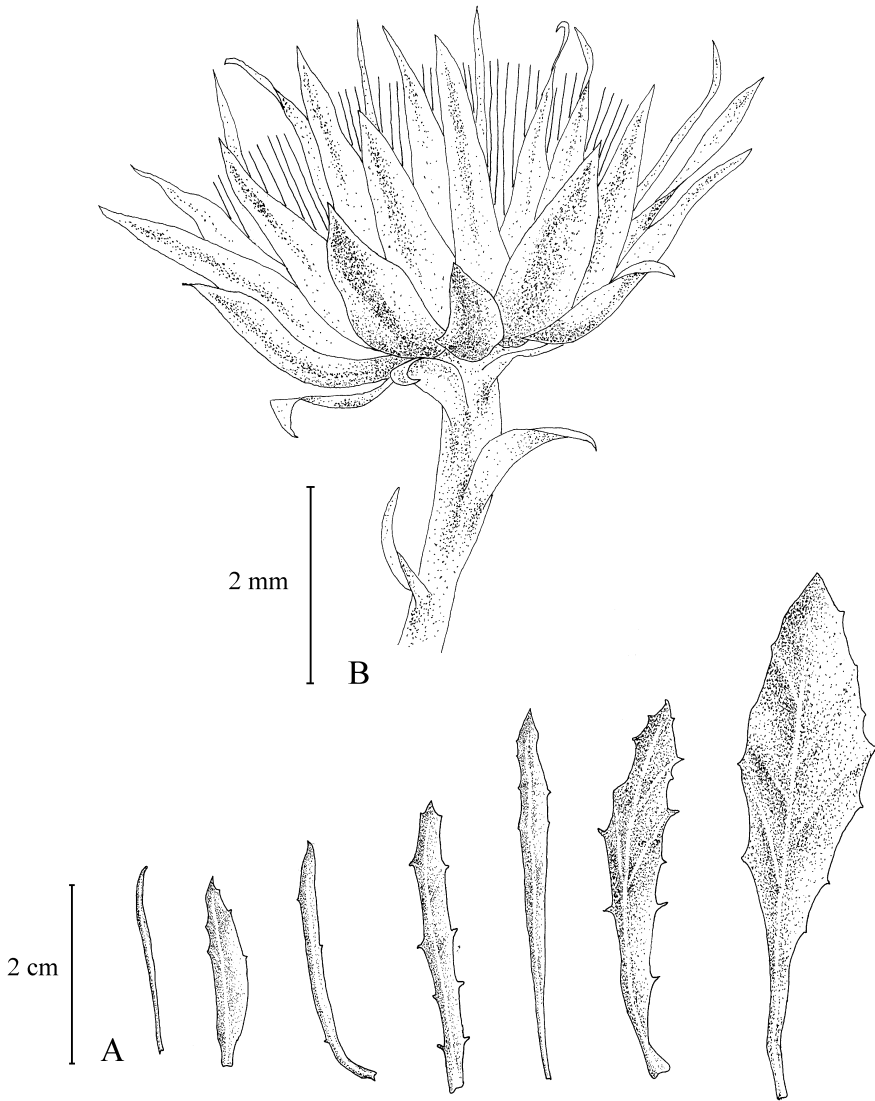


Fig. 2. *Pluchea rubelliflora* – A: leaves, B: capitulum. – From Hunger & Kilian 3726 (B).

Pluchea rubelliflora is an abundant species. During a collecting trip in the Pilbara region I found this species on nearly every dry river bank and near every waterhole on sandy soil or red clayed loam. Often it grows together with *P. dentex* in the same habitat and can be mistaken for it.

Variation

Pluchea rubelliflora is a very variable species. The leaves may be strongly decurrent or only inconspicuously so. Specimens observed from the Northern Province (W. A.) have leaves which become nearly linear while many of the specimens in the Pilbara Region have very broad lanceolate lower leaves.

Occasionally plants are found with a slightly glandular indument, slightly decurrent leaves and larger capitula, and both longer and more slender involucre bracts. These plants appear to be intermediate between *P. rubelliflora* and *P. dentex*. As they have been found in mixed *P. rubelliflora* and *P. dentex* populations, they might be due to hybridization. Their achenes are normally fertile. The majority of these intermediate plants have been found in the Pilbara region (W. A.) and only a few specimens occur in the Northern Territory (for specimens, see below).

Additional specimens examined

WESTERN AUSTRALIA: Carnarvon [24°51'S, 113°45'E], *J. B. Cleland* (PERTH 532738); ca. 3.5 miles S of Yardie Creek H. S. [22°33'S, 113°51'E], 26.5.1965, *A. S. George 6619* (PERTH 532746); Lyndon R., Minilya-Learmonth rd. [c. 23°30'S, 114°00'E], 31.8.1960, *A. S. George 1450* (B, PERTH 531758); Learmonth, 22°14'S, 114°06'E, 5.9.1970, *A. S. George 10258* (PERTH 533742); Rocky Pool, Gascoyne River, 24°45'S, 114°08'E, 10.1975, *K. F. Kenneally 4660* (CANB 290911), 15.10.1983, *P. S. Short 2079* (PERTH 531901); 4 miles N of Exmouth township [21°50'S, 114°10'E], 28.5.1965, *A. S. George 6708* (PERTH 532568); Murchison River, Galena Bridge, 27°49'S, 114°41'E, 30.9.1985, *J. D'Alonzo 705* (PERTH 1691643); Urala Station, [21°46'S, 114°49'E], 30.4.1993, *V. Long WP-VL-08* (PERTH 3174611); NW Coastal Hwy crossing Yannarie River, 22°52'S, 114°56'E, 29.9.1995, *Hunger & Kilian 4096* (B, PERTH, etc.); 16 km W of Gascoyne Junction [25°02'S, 115°04'E], 29.5.1969, *P. G. Wilson 8431* (PERTH 531707); Banks of Ashburton R. at Globe Hill [22°36'S, 115°13'E], 6.10.1905, *A. Morrison* (A, PERTH 531928, 531987); ExSB 113, Pongo paddock, Towera Station, 23°10'S, 115°15'E, 6.8.1981, *R. J. Cranfield 1822* (PERTH 531715); 9 m[iles] S of Onslow [21°52'S, 115°12'E], 28.5.1962, *T. E. H. Aplin 1613* (PERTH 531944); 5 km WSW of ExSB 358, Towrana Stn., 25°35'S, 115°15'E, 25.4.1982, *R. J. Cranfield 2104* (PERTH 522031); Barrow Island [20°46'S, 115°24'E], 12.10.1952, *F. L. Hill B637* (BM 21007, K), 9.1974, *W. H. Butler* (PERTH 531952); NW Coastal Hwy, Nanutarra Roadhouse, Ashburton River, 22°33'S, 115°31'E, 3.10.1995, *Hunger & Kilian 4246* (B, PERTH, etc.); NW Coastal Hwy crossing Cane River, c. 22°00'S, 115°36'E, 4.10.1995, *Hunger & Kilian 4250* (B, PERTH, etc.); Barlee Range, Henry River [c. 23°00'S, 116°00'E], 17.8.1961, *R. D. Royce 6530* (PERTH 531812), 15.9.1959, *A. Robinson* (PERTH 531839); Maitland R., NW Coast Highway [21°00'S, 116°30'E], 23.2.1962, *A. S. George 3308* (PERTH 531979); Fortescue Bridge, 21°29'S, 116°41'E, 19.7.1977, *S. P. Pfeiffer 17* (PERTH 533858); 7 miles turnoff to tip, Karratha, [20°44'S, 116°52'E], 10.1986, *K. Glennon 284* (PERTH 828475); Nanutarra – Wittenoom Rd crossing Beasley River, picnic area, 22°56'S, 116°57'E, 28.9.1995, *Hunger & Kilian 4095* (B, PERTH, etc.); 2 km N of Dillydadja Well, Meka Station, 27°26'S, 116°59'E, 21.9.1987, *R. J. Cranfield 6264* (PERTH 889814); 0.5 km E of Mundong Mill, Berringarra Stn., 25°57'S, 117°04'E, 29.4.1986, *R. J. Cranfield 5402* (PERTH 798487); Waranoolar Pool, Harding River, 20°58'S, 117°06'E, 12.9.1981, *A. S. Weston 12734* (PERTH 532703); P. W. D. road to Harding River Dam, [c. 20°44'S, 117°09'E], 8.9.1985, *P. Glennon 219* (PERTH 865478); Millstream [21°41'S, 117°10'E], 27.9.1969, *M. I. H. Brooker 2132* (PERTH 532681), Pool near Horseshore Gorge, Millstream-Chichester NP, 14.8.1990, *E. Leyland* (PERTH 1432060); Chichester Range NP, below Python Pool [21°20'S, 117°14'E], 12.8.1974, *J. H. Willis* (CANB 341037); c. 28 km E of Roebourne, Jones River at Jones Bridge, NW Coastal Hwy, 20°54'S, 117°22'E, 19.9.1995, *Hunger & Kilian 3740* (B, PERTH, etc.); Hardy River, shortly W of junction Nanutarra – Wittenoom Rd with Paraburdoo Rd, c. 22°55'S, 117°22'E, 28.9.1995, *Hunger & Kilian 4093* (B, PERTH, etc.); E of Roebourne, Sherlock River, at Sherlock Bridge, NW Coastal Hwy, 20°56'S, 117°36'E, 19.9.1995, *Hunger & Kilian 3750* (B, PERTH, etc.); Depuch Island, NW of Roebourne [20°37'S, 117°41'E], 29.5.1962, *R. D. Royce 7122* (PERTH 531790, 531847); E of Roebourne, Harding River, at bridge of NW Coastal Hwy, c. 20°50'S, 118°00'E, *Hunger & Kilian 3768* (B, PERTH, etc.); Munda Ck., Mundabullangana [20°31'S, 118°04'E], 24.2.1962, *A. S. George 3366* (PERTH 532622); Road from Tom Price to Paraburdoo, first crossing of Bellary Creek, 28.9.1995, *Hunger & Kilian 4068* (B, PERTH,

etc.); Port Hedland [20°24'S, 118°36'E], 7.1951, *H. Suijendorp 3* (PERTH 532657); 4.1905, *W. V. Fitzgerald 24* (PERTH 532665); Great Northern Hwy, c. 80 km S of Port Hedland, 21°07'S, 118°42'E, 20.9.1995, *Hunger & Kilian 3807* (B, PERTH, etc.); Hillside Woodstock Rd to Nullagine, E of Woodstock Homestead, 21°38'S, 118°48'E, 21.9.1995, *Hunger & Kilian 3829* (B, PERTH, etc.); ca. 105 km (118 km by road) SSE of Port Hedland, at the Turner River [c. 21°00'S, 118°50'E], 29.4.1977, *H. J. Eichler 22538* (PERTH 3057690); Corong Creek, Woodstock Stn., S of Port Hedland [21°45'S, 118°50'E], 24.4.1958, *N. T. Burbidge 5835* (CANB 53683, PERTH 531723), Upper Reaches of Turner River, Woodstock Stn., 28.4.1958, *N. T. Burbidge 5920* (CANB 53682, PERTH 531936, 532649); Strelly River, [Strelly Gorge: 21°07'S, 119°03'E], 8.–9.1907, *Cleland* (PERTH 531774); Hillside Woodstock Rd to Nullagine, E of Woodstock Homestead, 21°41'S, 119°05'E, 21.9.1995, *Hunger & Kilian 3853* (B, PERTH, etc.); Roy Hill Rd, shortly E of crossing Port Hedland – Newman Railway, c. 22°34'S, 119°18'E, 23.9.1995, *Hunger & Kilian 3942* (B, PERTH, etc.); Warralong Sta. [20°46'S, 119°24'E], 27.5.1941, *N. T. Burbidge 851* (PERTH 531782); Bonney Downs Hillside Rd to Nullagine crossing Shaw River, 21°48'S, 119°25'E, 21.9.1995, *Hunger & Kilian 3858* (B, PERTH, etc.); Roy Hill Rd, 22°41'S, 119°48'E, 22.9.1995, *Hunger & Kilian 3919* (B, PERTH, etc.); 14 m[iles] N of Marble Bar [21°00'E, 119°45'E], 9.1971, *R. Mirrington 710911* (PERTH 531995); 18 km S of Marble Bar on the Marble Bar-Pilga Road [21°30'S, 119°45'E], 17.9.1982, *N. F. Norris 890* (PERTH 532495); 21 km N on Bamboo Springs Road [22°30'S, 120°00'E], 15.10.1978, *H. Demarz 7021* (CANB 289357, K, PERTH 532584), upper waters of the Fortescue R., 8.5.1958, *N. T. Burbidge 6047* (CANB 53684, PERTH 759155); Marble Bar Rd, c. 10 km S of Nullagine, 22°00'S, 120°05'E, 21.9.1995, *Hunger & Kilian 3878* (B, PERTH, etc.); Near Shay Gap (town), ca. 160 km E of Port Hedland, 20°29'S, 120°09'E, 9.7.1984, *K. Newbey 10381* (MO 3658355, PERTH 531685); [near Nullagine], 21°55'S, 120°12'E, 8.6.1979, *G. Davies 80* (CANB 297084, PERTH 532541); 4 km E of Mt. Hays, ca. 65 km E of Nullagine, 21°46'S, 120°45'E, 1.4.1984, *K. Newbey 10110* (PERTH 531871); 10 m[iles] W of Callawa Creek [c. 20°27'S, 120°50'E], 27.5.1947, *R. D. Royce 1949* (PERTH 531820); Yownana Creek, ca. 125 km SE of Shay Gap, 21°17'S, 121°06'E, 15.7.1984, *K. Newbey 10498* (PERTH 532479); Oakover River, 21 km S of Two Sisters, 21°40'S, 121°08'E, 11.7.1984, *K. Newbey 10422* (CANB 352763, PERTH 531693); 29 m N of Lookout Rocks [21°57'S, 121°24'E], 21.5.1947, *R. D. Royce 1860* (PERTH 531855); Rudall River Region, 22°31'S, 122°05'E, 30.3.1990, *P. R. Hart 906* (PERTH 1228684); Rudall River, 22°34'S, 122°11'E, 19.5.1971, *A. S. George 10669* (CANB 290077, PERTH 532533), 17.8.1971, *P. G. Wilson 10617* (PERTH 533750); Broome, 17°57'S, 122°13'E, 27.11.1986, *P. G. Wilson 12558* (PERTH 836990); 79 km E of Broome on road to Derby, 17°49'S, 122°14'E, 13.1.1985, *P. R. Foulkes 219* (PERTH 532460); 20 km N of Broome, and 2 km W of Beagle Bay Road on edge of Willie Creek, 17°46'S, 122°16'E, 12.8.1985, *K. F. Kenneally 9421* (CANB 360993, CANB 360994, PERTH 532312); 7.5 km NW of Beagle Bay Aboriginal Community, 16°56'S, 122°36'E, 19.8.1985, *K. F. Kenneally 9445* (PERTH 532304); One Arm Point, NE Dampierland, 16°26'S, 123°05'E, 2.9.1987, *B. J. Carter 74* (PERTH 823937); N of Dragon Tree Soak, Great Sandy Desert, 19°40'S, 123°21'E, 10.8.1977, *A. S. George 14763* (PERTH 532606, 532614); Derby to Broome Rd, 19.6 km S (by road) of Derby, 17°27'S, 123°44'E, 19.4.1985, *T. E. H Aplin et al. 51* (PERTH 2847272); Mt. Anderson Station, Fitzroy Station [c. 18°01'S, 123°55'E], 7.5.1962, *R. D. Royce 6905* (PERTH 532339); Augustus Is., Bonaparte Archipelago [15°20'S, 124°30'E], 14.5.1972, *P. G. Wilson 10739* (PERTH 532363); Kuri Bay, Bonaparte Archipelago, 15°29'S, 124°30'E, 2.9.1985, *P. R. Foulkes 318* (PERTH 864838); Coronation Island, Bonaparte Archipelago, 15°00'S, 124°55'E, 24.5.1972, *P. G. Wilson* (PERTH 532355); Careening Bay, NW Kimberley Coast, 15°07'S, 125°00'E, 19.6.1984, *K. F. Kenneally 8988* (CANB 364876, PERTH 431079); Prince Regent River Reserve, 15°32'S, 125°13'E, 24.8.1974, *A. S. George 12612* (PERTH 759171); Hann River, 5 miles above junction with Fitzroy River [c. 17°30'S, 125°18'E], 6.1905, *W. V. Fitzgerald 1186* (PERTH 532428); Near Beverley Springs Homestead, W Kimberley, 16°43'S, 125°27'E, 25.12.1991, *R. L. Barrett 16* (PERTH 2002787); Admiralty

Gulf, between Mitchell Plateau and Port Warrender [c. 14°30'S, 125°30'E], 24.8.1978, A. C. *Beauglehole* & E. G. *Errey* 59084 (PERTH 829331); 3 miles S of Fitzroy Crossing [18°17'S, 125°33'E], 3.1927, A. J. F. (PERTH 532436); Well 33, Canning Stock Route [21°46'S, 125°39'E], 30.7.1967, A. S. *George* 9113 (PERTH 533815), Well 39, 5.5.1979, A. S. *George* 15613 (CANB 289945, PERTH 532754); "Caravan Creek," Port Warrender, Mitchell Plateau, 14°34'S, 125°50'E, 21.6.1976, K. F. *Kenneally* 5190 (PERTH 492167); 180 km WNW of Halls Creek, 70 km NNE of Fitzroy Crossing [c. 17°30'S, 126°10'E], 25.6.1976, A. C. *Beauglehole* 53818 (PERTH 830380); 6 miles NE of Mt. Eliza[beth] [16°20'S, 126°20'E], 5.1905, W. V. *Fitzgerald* 140 (BM 20981, PERTH 532401); Vansittart Bay, 14°12'S, 126°22'E, 26.5.1984, J. H. *Willis* (PERTH 1691171); Sir Graham Moore Is., 13°56'S, 126°33'E, 1.7.1973, P. G. *Wilson* 11229 (PERTH 532347); Kalumburu [14°14'S, 126°38'E], 30.5.1971, N. *Byrnes* 2311 (CANB 220799, K, PERTH 532320); ca. 2 miles N Kalumburu Mission [14°16'S, 126°38'E], 30.5.1971, J. R. *Maconochie* 1261 (CANB 217747, PERTH 532444); Drysdale River NP, ± 15°16'S, 126°43'E, 3.8.1975, A. S. *George* 13197 (PERTH 532398); WSW of Cape Londonderry, ± 13°48'S, 126°46'E, 5.8.1975, A. S. *George* 13402 (PERTH 532371); 100 km W of Halls Creek, 18°43'S, 126°52'E, 8.7.1993, A. A. *Mitchell* 3217 (PERTH 3250148); East Branch Wolf Creek, ± 60 km S of Halls Creek [c. 18°40'S, 127°38'E], 13.7.1974, G. W. *Carr* 3568 & A. C. *Beauglehole* 47346 (PERTH 829765); 3.5 km W Cape St. Lambert, 14°18'S, 127°43'E, 10.6.1987, K. F. *Kenneally* 10312 & B. P. M. *Hyland* (PERTH 865958); Port Wyndham, Fore-shore [15°30'S, 128°09'E], 9.7.1974, G. W. *Carr* 3273 & A. C. *Beauglehole* 47051 (PERTH 829838); Pass of the Abencerrages, Rawlinson Range, ± 24°50'[58?]'S, 128°17'E, 4.8.1962, D. E. *Symon* 2479 (CANB 190021, K); 32 miles S of Nicholson Station [18°30'S, 128°54'E], 13.7.1949, R. A. *Perry* 2431 (CANB 108291); 8 km SE of Kununurra, 15°49'S, 128°49'E, 12.3.1978, K. *Paijmans* 2417 (CANB 276455).

NORTHERN TERRITORY: N of Balgo Mission, 19°43'S, 128°18'E, 20.7.1973, P. K. *Latz* 4041 (PERTH 533769); The Granites [20°34'S, 130°21'E], 2.5.1958, G. *Chippendale* (CANB 74631); Tanami Sanctuary, 20°52'S, 130°33'E, 25.5.1976, P. K. *Latz* 6475 (PERTH 531960); Port Darwin [= Palmerston, Darwin: 12°23'S, 130°44'E], 6.1870, *Schultz* 644 (K), 9.6.1886, T. S. *Lea* (BM 21045, BR), 12.1891, 1883, F. *Mueller* (G, WU), M. *Holtze* (BR); East Point, Darwin, 12°24'S, 130°49'E, 22.5.1979, M. O. *Rankin* 1848 (CANB 287710, K); 15 miles SE of Wavehill Station [17°33'S, 131°14'E], 17.6.1952, R. A. *Perry* & *Lazarides* 2897 (CANB 108292, 108293, K); 6 miles SE of Mt. Allan H. S. [22°18'S, 132°18'E], 24.2.1961, H. S. *McKee* 8627 (CANB 94774, K); Finke River, Palm Valley, ca. 125 km SW of Alice Springs [24°10'S, 132°33'E], 1954, T. R. N. *Lothian* 180/54 (MO 1794910); Palm Valley [24°03'S, 132°42'E], 15.4.1956, G. *Chippendale* (CANB 38524), 25.8.1956, G. *Chippendale* (CANB 63501); Old Hamilton Downs homestead, Macdonnell Ranges, 23°38'S, 133°50'E, 19.10.1979, D. J. *Nelson* 2485 (BM 21073, G); Kurundi waterhole, 20°29'S, 134°41'E, 15.2.1972, C. R. *Dunlop* 2471 (CANB 239872); 1 m[ile] S Elkedra H. S. [21°11'S, 135°27'E], 22.10.1956, G. *Chippendale* (CANB 38589); Gulf of Carpentaria, Rose River, 14°17'S, 135°43'E, 7.7.1972, C. R. *Dunlop* 2682 (K); Underwarra [15°43'S, 136°40'E], 25.7.1967, J. *McKean* EP 58 (CANB 361102); Center Is. [15°41'S, 136°46'E], 12.10.1967, W. *Braithwaite* 3288 (CANB 337592); on Barkley Hwy, 70 km NW of Barrys Caves, 20°00'S, 137°35'E, 1.9.1981, T. & J. *Whaite* 3936 (K, MO 4332480).

SOUTH AUSTRALIA: Dalhousie Springs, Mt. Dare fly in. [26°27'S, 135°28'E], 24.9.1974, D. E. *Symon* 9340 (B, CANB 469614); Innamincka Bore No.3, 27°44'S, 140°47'E, 28.5.1976, L. D. *Williams* 8247 (BR, CANB 351688); about 3 km E from Tuppana waterhole, 27°45'S, 136°51'E, 29.7.1982, R. W. *Purdie* 2811 (CANB 331437); Neals river, 56 km S of Oodnadatta, [28°00'S, 135°27'E], B. *Nordenstam* & A. *Anderberg* 969 (MEL 1593636).

NEW SOUTH WALES: Pinaroo Lake = Fort Grey Basin, 29°06'S, 141°14'E, 8.5.1977, E. N. S. *Jackson* 2855 (G).

QUEENSLAND: Bowen [20°00'E, 148°10'E], 16.1.1931, C. E. *Hubbard* & C. W. *Winders* 6564 (K); Broad Sound [22°10'S, 149°45'E], 15.9.1802, R. *Brown* 2102 (BM 20939[a], K); Carpena-

ria, Island [Sweer's Island: 17°05'S, 139°35'E], 27.11.1802, *R. Brown* (BM 20939[b]); near Mt. Faraday [24°54'S, 147°18'E], 10.1846, *T. L. Mitchell* (BM 21070[b]).

Specimens of putative hybrids between *P. rubelliflora* and *P. dentex* examined

NORTHERN TERRITORY: Muggs Mistake, Macarthur River, 15°51'S, 136°37'E, 4.7.1984, *G. Wightman* 1543 (CANB 353012); Maggie Springs, Ayer's Rock, [25°21'S, 131°02'E], 25.11.1954, *G. Chippendale* (CANB 33370), 16.6.1989, *J. Palmer* 220 (CANB 387610).

WESTERN AUSTRALIA: Burrup Peninsula, c. 20°33'S, 116°50'E, 6.10.1995, *Hunger & Kilian* 4285 (B, PERTH, etc.); NW Coastal Hwy crossing Warrambo Creek, c. 21°40'S, 115°47'E, 4.10.1995, *Hunger & Kilian* 4253 (B, PERTH, etc.); 5 miles E of Nullagine [21°55'S, 120°12'E], 30.8.1966, *J. V. Blockley* 388 (CANB 469609); Hammersley range. 7 km on Witte-noon gorge road [c. 22°20'S, 118°20'E], 5.10.1989, *B. Nordenstam & A. Anderberg* 325 (PERTH 1934112); Karijini NP, Kalamina Gorge, c. 22°23'S, 118°24'E, 26.9.1995, *Hunger & Kilian* 4035 (B, PERTH, etc.); Tom Price Railway Rd, 26 km NW of Tom Price, 22°35'S, 117°40'E, 25.9.1995, *Hunger & Kilian* 4033 (B, PERTH, etc.).

2. *Pluchea dentex* R. Br. ex Benth., Fl. Austral. 3: 529. 1867. – Fig. 3.

Syntypes: [Queensland], sources of Gilbert river, *F. Mueller* (MEL 1621084!); Port Denison, *Fitzalan* (MEL 1621083!); [Queensland], Thirsty Sound, outer entrance, Broad Sound, 3.9.1802, *R. Brown* 2101 (BM 21191!, 21192!, K!). – Lectotype (designated here): *R. Brown* 2101 (BM 21191!, isolectotypes: BM 21192!, K!).

= *Pluchea squarrosa* Benth., Fl. Austral. 3: 529. 1867. – Syntypes: [Western Australia], Murchison River, *Oldfield* (A!, K!, PERTH 532266!); 1854 [1859?], *Drummond Ser. 6, 150* (A 11341!, BM 21194!, P!, PERTH 1622641!).

= *P. eyrea* var. *major* Benth., Fl. Austral. 3: 529. 1867 ≡ *P. rubelliflora* var. *major* (Benth.) J. M. Black, Fl. S. Australia: 616. 1929. – Syntypes: [South Australia], Crystal Brook, *F. Mueller* (MEL 1621088!); Arkaba, *F. Mueller* (MEL 1621089!); [New South Wales], Darling River, Victorian Expedition (not traced).

Note: *Pluchea squarrosa* and *P. rubelliflora* var. *major* were first listed in the synonymy of *P. dentex* by Jessop (1981).

Perennial herb or subshrub up to 1 m high, aromatic, densely glandular, seldom sparsely covered with simple uniseriate multicellular hairs; glands sessile or stipitate, 0.2–0.6(1.0) mm long. Leaves (1.0)1.5–7.0(8.5) cm long, (0.1)0.2–0.7(0.8) cm wide, linear to narrowly oblanceolate, dentate to almost pinnatifid, sessile, covered with glands, base attenuate, apex acute. Capitula 5.0–8.0(9.0) mm long, campanulate, heterogamous, pedunculate, solitary or few together in cymose clusters. Peduncles 1.0–8.0(9.0) cm long, with bracts reaching the capitulum; bracts (2.0)2.5–6.0(10.0) mm long, 0.3–0.5 mm wide, linear to narrowly lanceolate, densely glandular. Involucral bracts in 5–6 rows, loosely imbricate, outer involucral bracts 2.0–4.0(5.0) mm long, (0.3)0.5–0.7(1.0) mm wide; densely glandular, narrowly lanceolate to linear, acute, margin slightly fimbriate, inner involucral bracts (5.0)5.5–6.5(7.0) mm long, (0.2)0.3–0.5(0.6) mm wide, scarious, linear-acute, often with violet coloured tips. Receptacle slightly concave, verrucose, (2.0)2.5–2.8(3.0) mm in diameter. Marginal florets (3.0)4.0–5.0(6.0) mm long, 3–4-lobed, lobes often glandular. Disc florets 4.0–5.0(6.0) mm long, 5-lobed, lobes glandular and sometimes hairy, corolla purple; style only shortly divided, style branches with sweeping hairs reaching far below the bifurcation; anthers tailed, (0.7)2.0–2.4 mm long, basal appendages 0.3–0.4 mm long, apical appendages obtuse, filament collar cells swollen. Achenes hairy, terete, narrow at the base, (0.8)1.0–1.2(1.3) mm long, (0.2)0.3–0.35 mm in diameter; achenes of marginal florets with small ring-shaped carpopodium; achenes of disc florets pale, carpopodium broadly ring-shaped. Pappus 3.3–4.5(5.5) mm long, of 8–15(18) free barbellate bristles in one row, caducous.

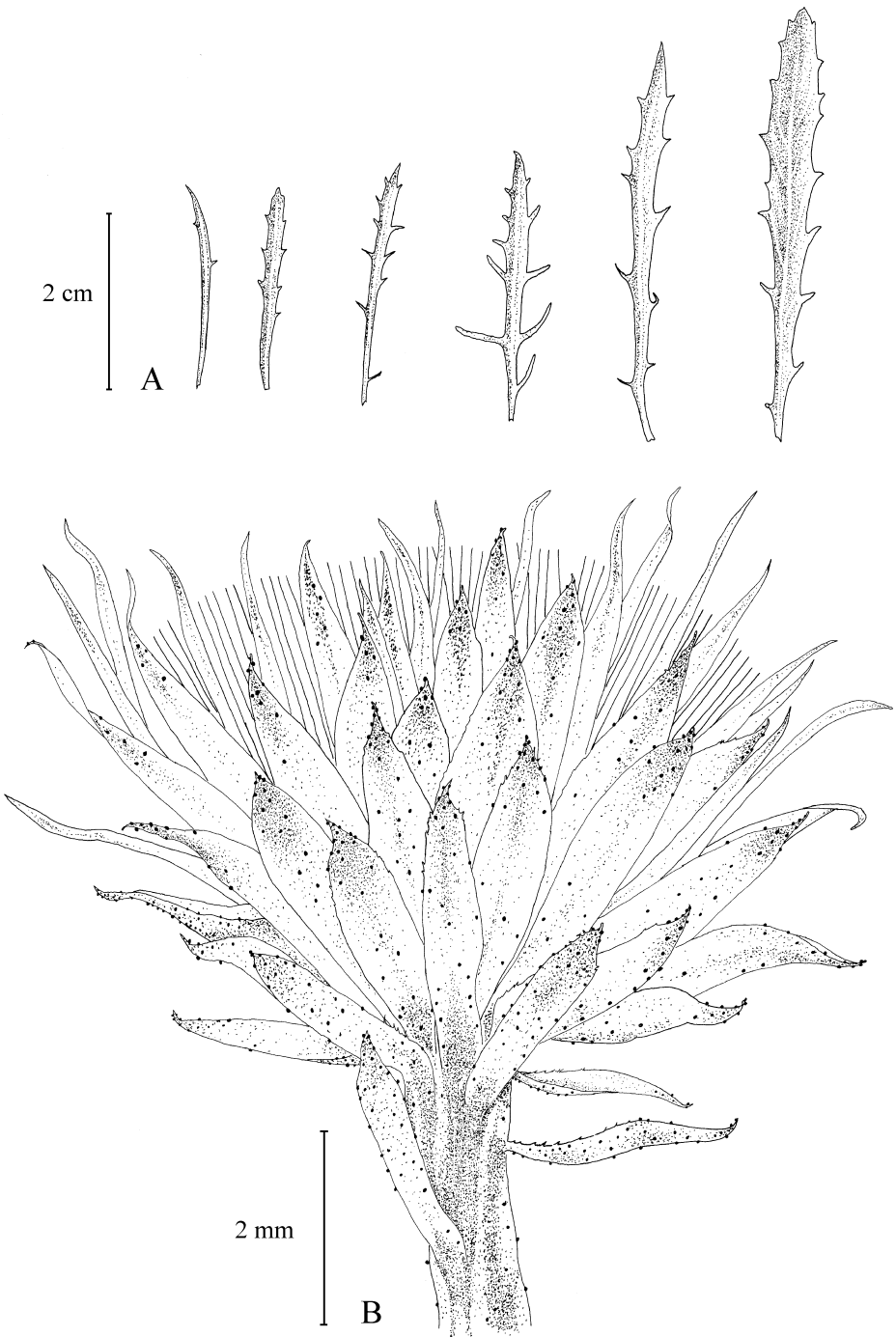


Fig. 3. *Pluchea dentex* – A: leaves, B: capitulum. – From Hunger & Kilian 4036 (B).

Chromosome number: $2n = 20$ (W. A., 6.10.1995, *Hunger & Kilian 4286* (B)). The chromosome number of this species has been unknown before.

Flowering and fruiting period: May to October.

Distribution and ecology

Pluchea dentex occurs in Western Australia in the Eremaean Province mainly in the Carnarvon, the Murchison and the Pilbara Region, in the south of the Northern Territory, in South Australia in the Deering Hills, the Flinders Ranges and near Innamincka, in Queensland in the Selwyn Ranges, near Jericho and near Marlborough in the Curtis District (Fig. 1). According to Hnatiuk (1990: 69) *P. dentex* occurs also in New South Wales in the North-Western Plains. It has been found in dry creek beds, near waterholes and flood plains on red clayey loam and sandy soil.

Additional specimens examined

WESTERN AUSTRALIA: Cape Range Peninsula, entrance to Shothole Canyon, 22°02'S, 114°04'E, 2.10.1995, *Hunger & Kilian 4205* (B, PERTH, etc.); Rocky Pool, Gascoyne River, approx. 850 km N of Perth, 24°45'S, 114°08'E, 10.1975, *K. F. Kenneally 4640* (PERTH 759228); Wooramel R. bridge, Perth Carnarvon Rd. [25°45'S, 114°46'E], 2.9.1959, *N. T. Burbidge 6481* (CANB 84374); Near Range Bore, 18 km SW of "Lyons River" homestead, 24°42'S, 115°10'E, 17.8.1987, *K. Newbey 11543* (PERTH 824879); Barrow Island, 20°46'S, 115°24'E, 10.1980, *R. Buckley 6854, 6911* (PERTH 531731, 532282), 24.8.1973, *W. H. Butler 123* (PERTH 533734); NW Coastal Hwy crossing Cane River, c. 22°00'S, 115°36'E, 4.10.1995, *Hunger & Kilian 4249* (B, PERTH, etc.); NW Coastal Hwy crossing Warramboe Creek, c. 21°40'S, 115°47'E, 4.10.1995, *Hunger & Kilian 4252* (B, PERTH, etc.); Enderby Island, western end, near Rocky Headland [20°40'S, 116°25'E], 13.5.1982, *B. R. Maslin 5242* (PERTH 452459); 25 miles north of Yalgoo [c. 27°50'S, 116°40'E], 9.1966, *J. R. Knox 660919* (PERTH 532126); 2 km W of Anniversary Bore, Jिंगemarra Station, 27°49'S, 116°47'E, 15.9.1987, *R. J. Cranfield 6065* (PERTH 869643); Burrup Peninsula, Burrup Range between Withnell and Conzinc Bay, c. 20°33'S, 116°50'E, 6.10.1995, *Hunger & Kilian 4286* (B, PERTH, etc.); Mount Augustus, 24°20'S, 116°51'E, 24.8.1987, *K. Newbey 11683* (PERTH 831107), 9.1971, *M. Wittwer S1758* (PERTH 532193); 15 km E of Namarwell Mt Gould [c. 25°46'S, 117°24'E], 8.1985, *A. L. Payne 61* (PERTH 752754); Roebourne – Wittenoom Rd, near Watthangany Bluff, c. 21°40'S, 117°30'E, 24.9.1995, *Hunger & Kilian 4004* (B, PERTH, etc.); Bally paddock, 2 km N of Rocky Bore, Milly Milly Station, 25°47'S, 117°38'E, 24.4.1986, *R. J. Cranfield 5329* (PERTH 890375); Depuch Island [20°37'S, 117°41'E], 29.5.1962, *R. D. Royce 7123* (PERTH 532185); Mt. Gould Police Station (abandoned), 25°47'S, 117°49'E, 1.5.1986, *R. J. Cranfield 5412* (PERTH 798061); below road crossing at head of Bee Gorge, Hammersley Range NP, 22°30'S, 118°00'E, 8.8.1973, *A. S. Weston 8413* (PERTH 532029); 20,7 miles N of Belele, Eremaean Province [27°00'S, 118°00'E], 2.1959, *N. H. Speck 939* (CANB 108294); Hammersley Range, 8.1958, *W. D. L. Ride* (PERTH 531766); Karijini NP, Hancock Gorge, c. 22°20'S, 118°14'E, 27.9.1995, *Hunger & Kilian 4040* (B, PERTH, etc.); Devels Staircase [22°18'S, 118°17'E], 25.7.1966, *J. V. Blockley 332* (CANB 469610); Karijini NP, Knox Gorge, c. 22°21'S, 118°20'E, 27.9.1995, *Hunger & Kilian 4039* (B, PERTH, etc.); Karijini NP, Kalamina Gorge, c. 22°23'S, 118°24'E, 26.9.1995, *Hunger & Kilian 4036* (B, PERTH, etc.); Karijini NP, Kalamina Gorge, c. 22°23'S, 118°24'E, 26.9.1995, *Hunger & Kilian 4038* (B, PERTH, etc.); Wittenoom [22°19'S, 118°21'E], 8.9.1957, *S. Elliott 15* (PERTH 532258); *S. Elliott* (PERTH 532711); Wittenoom Gorge, 9.1959, *K. Stewart* (PERTH 532142); 6 mls S of Wittenoom [22°20'S, 118°21'E], 24.8.1960, *A. S. George 1015* (PERTH 532673); Yampire Gorge, c. 15 km N of Dales Gorge, 22°24'S, 118°24'E, 30.4.1977, *R. Pullen 10930* (CANB 264026, 264025, MO 4332492); Hillside Woodstock Rd, E of Woodstock Homestead, 21°41'S, 119°03'E, *Hunger & Kilian 3847* (B, PERTH, etc.); Hillside Woodstock Rd, E of Woodstock Homestead, 21°41'S, 119°05'E, 21.9.1995, *Hunger & Kilian 3854* (B, PERTH, etc.); Roy Hill Rd, shortly E of crossing Port Headland – Newman Railway, c. 22°34'S, 119°18'E, 23.9.1995, *Hunger & Kilian 3940* (B,

PERTH, etc.); 36 km N on Bamboo Springs Road [c. 21°45'S, 119°25'E], 15.10.1978, *H. Demarz 7025* (PERTH 759198); N branch, Gascoyne R., Gt. Northern Hwy. [24°40'S, 119°30'E], 22.8.1960, *A. S. George 956* (PERTH 532231); Booloo Downs Station – Neds Gap, [Bulloo Downs: 24°00'S, 119°35'E], 22.7.1968, *J. V. Blockley 771* (PERTH 532037), *W. E. Blackall* (PERTH 532118); Marble Bar Rd between Nullagine and Bonney Downs Homestead, 22°00'S, 120°05'E, 22.9.1995, *Hunger & Kilian 3879* (B, PERTH, etc.); 9 miles N of Nullagine [21°50'S, 120°06'E], 9.1971, *R. Mirrington 710918* (PERTH 759236); 2 miles N of Nullagine [21°56'S, 120°06'E], 28.10.1970, *H. Demarz D2813* (PERTH 532096); 20 miles N of Mundiwindi [23°30'S, 120°14'E], 20.4.1966, *J. V. Blockley 144* (CANB 469611, PERTH 532045); Uramurdah Creek, 20 km E of Wiluna, 26°38'S, 120°25'E, 6.9.1982, *L. A. Craven 7510A* (PERTH 856150); Lawlers [28°05'S, 120°32'E] 7.1899, *W. V. Fitzgerald* (PERTH 532150); 10 miles N of Mt. Sir Samuel [c. 27°30'S, 120°39'E], 17.10.1945, *C. A. Gardner 7935* (PERTH 532088); Jig[g]along Depot [23°28'S, 120°44'E], 12.5.1947, *R. D. Royce 1519* (PERTH 532177); Windich Spring, Canning Stock Route [25°33'S, 120°49'E] 8.1964, *W. H. Butler, R. Aitken & D. Hutchison H.A.61* (PERTH 532002); 18 km N of Mt. Trainee, ca. 100 km ENE of Nullagine, 21°46'S, 121°00'E, 6.7.1984, *K. Newbey 10358* (PERTH 532010); Googhenama Creek, on R.P.F. [c. 21°58'S, 121°12'E], 18.5.1947, *R. D. Royce 1799* (PERTH 532061); 15 miles N of Leonora [28°30'S, 121°20'E], 10.9.1953, *H. F. & M. Brozber 1689* (BM 20935); 25 km N of Leonora [28°32'S, 121°20'E], 21.11.1978, *H. Demarz 7248* (PERTH 532169); Yandal, Lake Darlot [27°40'S, 121°35'E], 9.1939, *W. E. Blackall* (PERTH 532053, 532223); Rudall River Region, [22°20'S, 122°05'E], 9.1986, *W. G. Martinick & Associates* (PERTH 1240722); 60 km N of Laverton, [28°00'S, 122°25'E], 27.8.1968, *P. G. Wilson 7319* (PERTH 758744); Minnie Creek, East of Laverton, [28°49'S, 122°25'E], 1.9.1961, *A. S. George 3002* (B); Miss Gibson Hill, SW of Warburton [26°52'S, 126°20'E], 25.8.1962, *A. S. George 4048* (PERTH 759201); Mt. Eveline, SE of Warburton [26°09'S, 127°07'E], 27.8.1961, *A. S. George 2926* (MO 1794611, PERTH 531634); Rawlinson Ra., Abercerraga, c. 24°58'S, 128°17'E, 24.7.1974, *A. S. George 12138* (PERTH 532134); Base of Schwerin Mural Crescent near Gill Pinacle, 24°53'S, 128°48'E, 17.6.1977, *A. A. Burbidge & P. J. Fuller 38/77* (PERTH 532207); Ewalinga Rockhole, 20 miles E Docker Creek Settlement [Docker Creek: 24°34'S, 128°50'E], 18.9.1969, *J. R. Maconochie 762* (PERTH 531669).

NORTHERN TERRITORY: Hull River, 24°56'S, 129°19'E, 26.8.1973, *P. K. Latz 4172* (MO 245775); Petermann Ranges Reserve. Chirnside Ck., 25°05'S, 129°38'E, 25.3.1980, *T. S. Henshall 2889* (CANB 291006); Summit of Ayers Rock, [25°21'S, 131°01'E], 30.8.1957, *R. Schodde 412* (CANB 469620, 2xG, K); Mt. Doreen, 22°17'S, 131°17'E, 15.1.1972, *C. Dunlop 2398* (CANB 221379); Mt. Sonder, [23°34'S, 132°35'E], 10.9.1958, *G. Chippendale* (CANB 161055); Standley Chasm, 35 miles W. Alice Springs, [23°43'S, 133°28'E], 16.10.1957, *G. Chippendale* (CANB 63367), 27.2.1961, *H. S. McKee 8658* (K); N. face Mt. Gillen 2 miles W Alice Springs [23°42'S, 133°40'E], 14.10.1971, *P. K. Latz 1807* (PERTH 759147); Stirling Creek, near 9 Mile Waterhole, 21°40'S, 133°47'E, 19.3.1985, *G. Leach & Smith R 693* (CANB 359246, MO 4334545); Neutral Junction Station, 21°42'S, 133° 57'E, 4.7.1974, *P. K. Latz 5610* (K); 9 miles N of Wauchope, Stuart Hwy, 20°33'S, 134°17'E, 20.7.1971, *P. K. Latz 1563* (CANB 220492); Hatches Creek, 20°52'S, 135°12'E, 16.2.1972, *C. Dunlop 2501* (CANB 233306); 11 miles NE of Alexandria Station, [19°06'S, 136°54'E], 22.6.1948, *R. A. Perry 1475* (CANB 108290, K).

QUEENSLAND: Moongerrrie, [Mongogarie?: 28°57'S, 152°56'E], 16.1.1928, *P. D. Riddell* (K); 8 km S of Mt Isa [20°52'S, 139°29'E], 3.7.1974, *P. Callerenshaw 1171* (K); Along railroad bank, Jericho [23°34'S, 146°10'E], 1.5.1946, *Clemens* (A, BM 20959, 2xC, G, K); 15 km S of Mt. McConnell HS (site 13/6–11), 20°56'S, 146°59'E, 11.6.1992, *E. J. Thompson & Sharpe CHA59* (K); Mt. Slopeaway, near Marlborough, Port Curtis District, [22°51'S, 149°50'E], 30.8. 1963, *N. H. Speck 1749* (CANB 138950).

SOUTH AUSTRALIA: Mt Lindsay, 27°02'S, 129°54'E, 6.8.1962., *D. E. Symon 2560* (CANB 167785, K); ca. 18 km NE of Mt. Cooperinna, 26°15'S, 130°05'E, 8.9.1978, *N. N. Donner 6618*

(K); Gammon Range NP, Flood plain of Italowie Creek, 30°30'S, 139°09'E, 3.10.1981, *W. Bushman 19* (AD 98206108), Italowie Gorge, *J. B. Cleland* (AD 97413394); Paralana Springs, [30°11'S, 139°27'E], 24.8.1968, *D. E. Symon 6008* (CANB 196990); Creekline ± 6 miles W of S. A.-Q. border fence, N of the Cooper, between Innamincka and Nappamerrie Stn., [27°40'S 140°54'E], 19.8.1968, *D. E. Symon 5795* (B, CANB 358666, K).

3. *Pluchea baccharoides* (F. Muell.) F. Muell. ex Benth., *Fl. Austral.* 3: 528. 1867. – Fig. 4.

≡ *Spiropodium baccharoides* F. Muell., *Fragm.* 1: 34. 1858–59.

Syntypes: [Queensland], Belyando river, 26.[29.]7.1846, *Mitchell 199* (BM 21071!, K!, MEL 1621079!); [Queensland], Suttor river, *F. Mueller* (MEL 1621080!, K!). – Lectotype (designated here): *F. Mueller* (MEL 1621080!, isoelectotype: K!).

Shrub up to 1.0 m high with erect branches, older branches leafless, whole plant often vernicose, sparsely to densely glandular; glands sessile. Leaves 1.0–2.5 cm long, 0.05–0.2(0.3) cm wide, linear to lanceolate, sessile, covered with dotlike sessile glands, often vernicose, margin recurved, entire or remotely denticulate, base attenuate or prolonged into a petiole, apex acute. Capitula (5.0)5.5–6.3(6.5) mm long, obconoidal, sessile or shortly pedunculate, numerous, forming a loose to dense panicle; homo- or heterogamous; marginal florets female, 0–60; disc florets hermaphroditic, 2–30. Involucrum in 6–7(8) rows, outer and median bracts glandular, vernicose, margins scarios, fimbriate; outer bracts 1.5–1.8 mm long, 0.8–1.0 mm wide, ovate-acute; inner bracts 3.5–5.0 mm long, 0.1–0.3(0.4) mm wide, linear-acute. Receptacle slightly concave, verrucose, 0.6–0.8 mm in diameter. Marginal florets 3.0–3.8 mm long, 3–4-lobed. Disc florets 3.0–4.5 mm long, (4)5-lobed, lobes non-glandular, corolla pale purple. Anthers 1.5–2.0(2.2) mm long, basal appendages 0.2–0.4 mm long, apical appendages ± obtuse, filament collar cells indistinct. Achenes hairy, terete to subangular; achenes of marginal florets 1.2–1.6(1.8) mm long, 0.2–0.3 mm in diameter, carpodium broadly ring-shaped; achenes of disc florets pale, often vestigial. Pappus of 15–22, 2.5–4.2(4.5) mm long, free, barbellate bristles in one row; bristles of disc florets broad, 0.06–0.1 mm in diameter, with protruding and longer teeth towards the apex, apex often recurved.

Chromosome number: unknown.

Flowering and fruiting period: July–November.

Distribution and ecology

Pluchea baccharoides is endemic to Australia and occurs in New South Wales only in the north and west of Wilcannia and Wanaaring (Porteners 1992: 201), Waveley Downs and the Paroo River district (Fig. 1). According to Cunningham & al. (1981: 684) it is a rare shrub and appears to be restricted to sandy alluvial soils. In Queensland it is distributed in the area around Surbiton and Belyando River, and the Warrego River region (Hnatiuk 1990: 69). In Western Australia *P. baccharoides* has been found in the South-West Province around Esperance and the Coolgardie Goldfields.

Additional specimens examined

NEW SOUTH WALES: Waverley Downs to Hungerford [29°06'S, 143°54'E], 10.1912, *J. L. Boorman* (B, BM 21071); Paroo River district [30°05'S, 144°05'E, – 29°34'S, 144°17'E], 10. 1912, *J. L. Boorman* (G).

QUEENSLAND: 4.5 km E of Moray Downs HS, 21°57'S, 146°40'E, 5.4.1992, *E. J. Thompson & B. K. Simon BUC 346* (MEL 1616644); 15 miles ENE of “Surbiton” Stn., S Kennedy Dist. [23°09'S, 146°37'E], 25.9.1964, *L. G. Adams 1318* (CANB 152193).

WESTERN AUSTRALIA: Coolgardie Goldfields [30°57'S, 121°09'E], 10.1909, *Maiden* (C); Esperance [33°49'S, 121°52'E], 11.1909, *Maiden* (C).

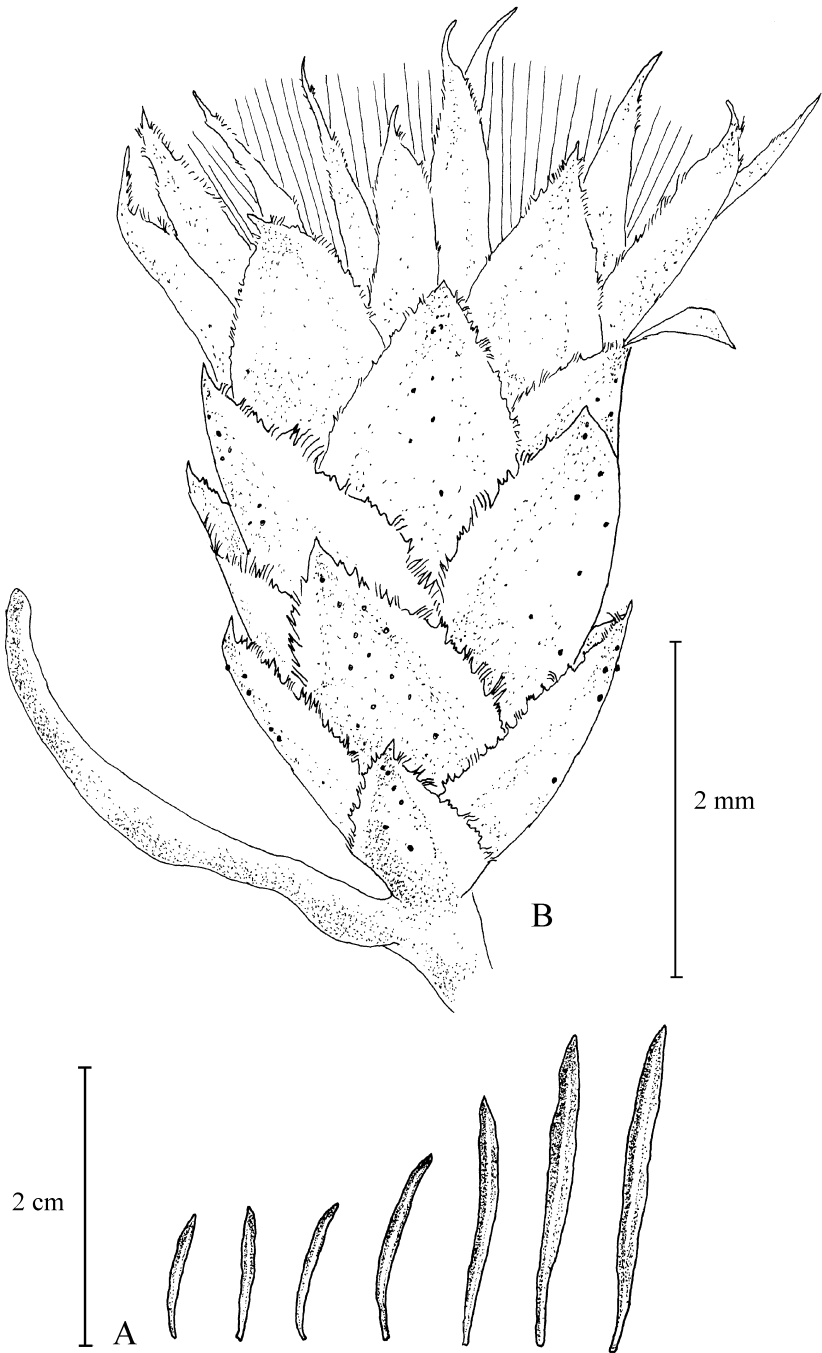


Fig. 4. *Pluchea baccharoides* – A: leaves, B: capitulum. – From Boorman (B).

4. *Pluchea ferdinandi-muelleri* Domin in Biblioth. Bot. 22 (89, 8): 1217. 1930.

≡ *Pluchea tetranthera* var. *tomentosa* Benth., Fl. Austral. 3:528. 1867.

= *Pluchea tetranthera* var. *cinerea* W. V. Fitzg. in J. Proc. Roy. Soc. Western Australia 3: 222. 1918.

(For description, synonymy, types, illustrations, distribution, ecology and examined specimens see Hunger 1996).

Chromosome number: $2n = 20$ (W. A., Northwest Coastal Hwy, c. 7 km E of Whim Creek, 19.9.1995, *Hunger & Kilian 3762* (B)). In Hunger (1996) the number has erroneously been published as " $2n = 10$ ".

5. *Pluchea dunlopii* Hunger in Willdenowia 26: 276–277. 1996.

(For description, types, illustrations, distribution, ecology and examined specimens see Hunger 1996).

Chromosome number: $2n = 20$ (W. A., Munjina Roy Hill Rd, c. 100 km SSW of Nullagine, 22.9.1995, *Hunger & Kilian 3910* (B); W. A., c. 30 km SW of Learmouth, Yardie Creek, 1.10.1995, *Hunger & Kilian 4157* (B)). In Hunger (1996) the number has erroneously been published as " $2n = 10$ ".

6. *Pluchea tetranthera* F. Muell., Rep. Babb. Exped.: 12. – 1859.

(For description, types, illustrations, distribution, ecology and examined specimens see Hunger 1996).

Chromosome number: $2n = 20$ (W. A., Mallina Yandeyarra road, near Mallina Station, 20.9.1995, *Hunger & Kilian 3780* (B)). In Hunger (1996) the number has erroneously been published as " $2n = 10$ ".

7. *Pluchea indica* (L.) Less. in Linnaea 6: 150. 1831.

≡ *Baccharis indica* L., Sp. Pl. 2: 861. 1753.

Type: [India], Herb. Linn. 922. 8 (LINN).

Shrub up to 2 m high with erect branches; pilose, younger parts often villous, trichomes simple, uniseriate, multicellular; glandular, glands sessile. Leaves 2.0–7.0 cm long, (0.5)1.0–3.0 cm wide, obovate to narrowly obovate, entire to dentate, base attenuate, prolonged into a petiole, apex acute. Capitula (3.5)4.0–5.5 mm long, narrowly campanulate, numerous, sessile or shortly pedunculate, heterogamous, forming dense corymbose panicles, marginal florets female, disc florets hermaphroditic. Involucral bracts in 4–5 rows, outer involucral bracts pilose, sometimes glandular, (0.7)1.0–2.0(2.5) mm long, (0.5)1.0–1.5(2.0) mm wide, ovate-acute, margins fimbriate; inner involucral bracts 3.5–4.5(5.0) mm long, 0.2–0.3(0.4) mm wide, linear-acute, apex fimbriate. Marginal florets 2.5–4.0(4.5) mm long, disc florets (2.5)3.0–4.5(5.0) mm long, 4–5-lobed; style branches with sweeping hairs reaching far below the bifurcation; corolla pale purple; anthers tailed. Achenes glabrous to sparsely hairy, slightly heteromorphic; achenes of marginal florets 0.7–1.0 mm long, 0.2–0.3 mm in diameter; achenes of disc florets either 0.6–1.0 mm long, 0.2–0.4 mm in diameter, pale, or often vestigial. Pappus of 18–20(25) free, barbellate bristles in one row.

Variation and chromosome numbers

Pluchea indica is a very variable species with a tendency to hybridize (Cooperride & Galang 1965) which could probably explain that there are different chromosome numbers published, i. e. $n = 15$ [India: West Bengal *Howrah* (CBL H 14050)] (Sarkar & al. 1982), $n = 30$ [Pakistan:

Makran, *T. Ali* 892; Karachi University, Campus, *Jahan* 7,8] (Razaq & al. 1994) and n = 10 [Pacific islands, *Cooperrider* 9255 (KE)] (Cooperrider & Galang 1965).

Flowering and fruiting period: (March) April to November.

Distribution and ecology

Pluchea indica is an Australasian species, distributed from India and S China throughout Indochina, the Philippines to Australia and the Pacific islands. In Australia it is known from the Northern Territory and Queensland (Fig. 1), near riversides, amongst mangrove vegetation, on saline clay pans and on the edge of tidal creeks.

Specimens examined

AUSTRALIA: NORTHERN TERRITORY: Malay Bay plains [11°23'S, 132°52'E], 8.5.1987, *M. J. Clark* 1034 (MEL 713723); Gulumarri, Elcho Island, 11°56'S, 135°49'E, 18.7.1975, *C. Dunlop* 3948 (CANB 469608); Howard Island, 12°09'S, 135°26'E, 9.12.1987, *C. R. Dunlop* (MEL 221008); Darwin [12°27'S, 130°50'E], 12.3.1971, *N. Byrnes* 2087 (CANB 238290); South Alligator, Arnhem Hwy, 12°45'S, 132°30'E, 10.8.1983, *G. Wightman* 602 (CANB 345500, 345001); Port Blane, Blue Mud Bay [13°36'S, 135°56'E], 28.1.1803, *R. Brown* 2099 (BM 20937); mainland opposite Groote Eylandt [14°00'S, 136°40'E], 4.1.1803, *R. Brown* 2098 (BM 20936); Arnhem Land, 13°45'S, 136°00'S, 28.11.1987, *C. R. Dunlop* 7329 (MEL 1583141). QUEENSLAND: Boigu Island, 9°14'S, 142°13'E, 20.10. 1981, *J. R. Clarkson* 3876 (CANB 345399); Andoom, Weipa, 12°38'S, 141°52'E, 19.3.1989, *M. R. Okeilly* 254 (MEL 119369).

Nomina exclusa

- Pluchea basiflora* F. Muell., Rep. Babb. Exp. 12. 1859 ≡ *Thespidium basiflorum* (F. Muell.) F. Muell. ex Benth., Fl. Austral. 3: 534. 1867.
P. conocephala (F. Muell.) F. Muell. in Bot. Centralbl. 32: 150. 1887 ≡ *Eurybia conocephala* F. Muell. in Trans. & Proc. Victorian Inst. Advancem. Sci.: 36. 1855 ≡ *Aster conocephalus* (F. Muell.) F. Muell., Fragm. 5: 79. 1865–66 ≡ *Cratystylis conocephala* (F. Muell.) S. Moore in J. Bot. (London) 43: 138. 1905.
P. filifolia F. Muell. in Trans. & Proc. Philos. Inst. Victoria 3: 56. 1859 ≡ *Allopterigeron filifolius* (F. Muell.) Dunlop in J. Adelaide Bot. Gard. 3: 183. 1981.
P. ligulata F. Muell., Rep. Babb. Exp.: 12. 1867 = *Erigeron liatroides* Turcz. in Bull. Soc. Imp. Naturalistes Moscou 24: 172. 1851 ≡ *Pterigeron liatroides* (Turcz.) Benth., Fl. Austral. 3: 532. 1867 ≡ *Streptoglossa liatroides* (Turcz.) Dunlop in J. Adelaide Bot. Gard. 3: 176. 1981.
P. macrocephala F. Muell., Rep. Babb. Exp.: 12. 1859 ≡ *Streptoglossa macrocephala* (F. Muell.) Dunlop in J. Adelaide Bot. Gard. 3: 170. 1981.
P. odora F. Muell., Rep. Babb. Exp.: 12. 1859 ≡ *Streptoglossa odora* (F. Muell.) Dunlop in J. Adelaide Bot. Gard. 3: 172. 1981.

Acknowledgements

I am deeply indebted to N. Kilian (B) for his helpful suggestions and I am most grateful to Prof. H. W. Lack (B) for his kind support. Collecting permits (NE001309, SW00753) were kindly issued by the Department of Conservation and Land Management, Perth.

References

- Anderberg, A. A. 1991: Taxonomy and phylogeny of the tribe *Plucheeae*. – Pl. Syst. Evol. **176**: 145–177.
 — 1994: Tribe *Plucheeae*. – Pp. 293–303 in: Bremer, K. (ed.), *Asteraceae*. Cladistics and classification. – Portland.
 —, Karis, P.-O. & El-Ghazaly, G. 1992: *Cratystylis*, an isolated genus of the *Asteraceae*-*Cicho-*

- rioideae*. – Austral. Syst. Bot. **5**: 81–94.
- Bailey, F. M. 1900: The Queensland flora **3**. – Brisbane.
- Bentham, G. 1867: Flora australiensis **3**. – London.
- Cooperrider, T. S. & Galang, M. M. 1965: A *Pluchea* hybrid from the Pacific. – Amer. J. Bot. **52**: 1020–1026.
- Cunningham, G. M., Mulham, W. E., Milthorpe, P. L. & Leigh, J. H. 1981: Plants of western New South Wales. – Sydney.
- Dunlop, C. R. 1981a: A revision of the genus *Streptoglossa* (Asteraceae: Inuleae). – J. Adelaide Bot. Gard. **3**: 167–182.
- 1981b: *Allopterigeron*, a new genus in Asteraceae (Inuleae). – J. Adelaide Bot. Gard. **3**: 183–186.
- Hnatiuk, R. J. 1990: Census of Australian vascular plants. – Austral. Fl. Fauna Ser. **11**.
- Hunger, S. 1996: The *Pluchea tetranthera* complex (Compositae, Plucheeae) from Australia. – Willdenowia **26**: 273–282.
- 1997: Proposal to conserve the name *Eyrea rubelliflora* (Compositae) with a conserved type. – Taxon **46**: 803–804.
- Jessop, J. P. 1981: Flora of central Australia. – Wellington.
- Moore, S. 1905: Alabastra diversa. Part XII. – J. Bot. **43**: 137–150.
- Mueller, F. 1855: Description of fifty new Australian plants, chiefly from the Colony of Victoria. – Trans. & Proc. Victorian Inst. Advancem. Sci. **1854–55**: 28–48.
- 1865–66.: Fragmenta phytographiae Australiae **5**. – Melbourne.
- 1887: Remarks on a new Victorian *Haloragis*, and on the occurrence of the genus *Pluchea* within the Victorian Territory. (From the Transactions of the Royal Society of Victoria. 1887. Aug.). – Bot. Centralbl. **32**: 147–151.
- Porteners, M. F. 1992: *Pluchea*. – Pp. 201–202 in: Harden, G. J. 1992, Flora of New South Wales **3**. – Kensington.
- Razaq, Z. A., Vahidy, A. A. & Ali, S. I. 1994: Chromosome numbers in *Compositae* from Pakistan. – Ann. Missouri Bot. Gard. **81**: 800–808.
- Sarkar, A. K., Datta, N., Chatterjee, U. & Hazra, D. 1982: Reports. – [In: Löve, Á., IOPB chromosome number reports LXXVI]. – Taxon **31**: 576–579.
- Vogt, R. & Oberprieler, Ch. 1993: Chromosome numbers of North African phanerogams. I. – Fl. Medit. **2**: 187–210.

Address of the author:

S. Hunger, Botanischer Garten und Botanisches Museum Berlin-Dahlem, Freie Universität Berlin, Königin-Luise-Str. 6–8, D–14191 Berlin; e-mail: suhu@zedat.fu-berlin.de.