

2020

FREE



Association Of Marine Industries

www.BoatLI.org

Photo by Kelsey Cheslock, Strong's Marine



GREAT PECONIC BAY MARINA



Summer Dockage



Events



Winter Storage



Private Beach

COMPLETE BROKERAGE LIST ON WEBSITE

PRIVATE BEACH

SUMMER SLIPS

WINTER STORAGE

PARTS & ACCESSORIES

MAINTENANCE & REPAIRS

BROKERAGE SERVICES

SHIPS STORE

PICNIC AREA

PUMP-OUT • ICE

GAS & DIESEL



*Transients
Welcome!*

13 WASHINGTON AVENUE • SOUTH JAMESPORT, NY 11970

631-722-3565



WWW.GREATPECONICBAYMARINA.COM



VRP

INSURANCE AGENCY

BOAT INSURANCE & MARINE / MARINA INSURANCE AUTO, HOME, BUSINESS, LIFE/HEALTH, EMPLOYEE BENEFITS FOR ALL OF NY

Our team of Professionals are dedicated to providing the ultimate sense of security when it comes to your Insurance portfolio. We are committed to service any Business or Individual with the personalized attention, speed and accuracy that is expected.

OUR PRIMARY OBJECTIVES:

- Provide personal attention and establish long-term professional relationships.
- Listen to our clients needs before assessing their needs.
- Offer creative and comprehensive solutions to protect our clients assets.
- Service our clients in a timely manor with the use of state of the art technology.
- ***TO CONSTANTLY STRIVE FOR EXCELLENCE.***

CONTACT US FOR A FREE QUOTE!

631-738-7300 **WWW.VRPINSURANCE.COM**



PROUDLY SERVING OUR INDUSTRY AS AN OFFICER OF AMI & ESMTA



Welcome! The Association of Marine Industries (AMI) comprises over 100 marine related businesses dedicated to excellence in professional, courteous service. Please contact a friendly AMI member* and let them help you experience the pleasures of Long Island boating!



About The Association Of Marine Industries (AMI)	5
Environmental Advocacy Resources	6
Spotlight On Long Island Estuaries	8
Boaters Take Action	10
Dredging Facts	11
Featured Estuary Advocates	14
Vessel Waste No Discharge Zones (NDZs)	16
Pumpout Locations	17
Favorite Anchorages	18
Helpful Websites	18
Public Launching Ramp Locations	19
High Tide Charts	20-21
NYS Fishing Regulations	22-23
Boater Safety & Awareness	24-29
<i>Safe Boating Courses</i>	24
<i>Safety Equipment</i>	24
<i>Emergency Radio Call Procedures</i>	24
<i>Homeland Defense</i>	25
<i>US Coast Guard Stations</i>	25
<i>Coast Guard Safety Equipment</i>	26
<i>Rules Of The Nautical Road</i>	30
<i>Know Your Knots</i>	30
<i>Mastering The Shinnecock Locks</i>	31
<i>Boating Float Plan</i>	32
<i>Boater Operation Checklist</i>	32
Calendar Of Events	34
Education And Jobs	36
*AMI Membership Listing	Back Foldout

DEAR FELLOW BOATER,

As we embrace the 2020 boating season, I am happy to bring you the newest edition of The Association of Marine Industries of Eastern Long Island (AMI) Boaters Guide. Over the years, this guide has evolved into a key reference for boaters in Suffolk County and enhanced their overall boating experience. Suffolk County has many exciting destinations and recreational activities directly related to boating. It is no secret that our members (over 100) contribute in so many ways to the benefit of you, the boater! I implore you to utilize our directory of valued members which can be found in the pullout towards the rear of this guide. Services provided include but are not limited to year-round facilities, transient slips, mechanical services, boat sales, rentals, professional services, fueling stations, purchase ice, bait and multiple restaurants. The AMI is committed to our commercial marine industry and the recreational boaters who support our precious industry. Did you know:

Recreational boating accounts for the following in Suffolk County. (estimated data from MRAA)

- \$1.05B in revenue
- 686 businesses
- 7,570 jobs
- 80,588 registered boats

In addition, the AMI is constantly advocating for our industry. The AMI has two officers on the Suffolk County Marine Industry Revitalization Advisory Council (SCMIRAC) which is an approved legislative body working towards dredging, environmental issues, aquaculture & fishing, tourism, economic development and education. Furthermore, the AMI are proponents of boating safety and complying with navigable laws. As of January 1, 2020, Brianna's Law went into effect. It is now a requirement for boaters to obtain a boating safety certificate by 2025. See details within this guide for age phase in requirements. Free courses are offered at Boatous.org.

Wishing you a happy and safe season!

Vincent R. Pesce, AMI President



AMI OFFICERS

- Vincent Pesce, President**
631-738-7300, VRP Insurance Agency
- Eric Kreuter, Vice President**
631-878-0023, Moriches Boat & Motor
- Peter Mendelman, Secretary**
631-324-5666, Seacoast Enterprises
- Debra Tennyson-Feinstein, Treasurer**
631-653-5300, Aldrich Boatyard
- Amanda Murphy, Executive Secretary**
631-849-4232, AMI

AMI BOARD OF DIRECTORS

- Ron Alcus,**
Alcus Marine Technical Services
- Bob Blessee,**
The Fisherman
- Phil Blindenhofer,**
Bossler & Sweezey
- Conrad Kreuter,**
Moriches Boat & Motor
- Will Lieblein,**
Port of Egypt Marina
- Nick Sinclair,**
Leeward Cove
- Glen Spencer,**
Awlgrip/Interlux Yacht Paint
- Pat Welch,**
Lighthouse Marine Supply

MISSION STATEMENT

- **To be actively involved** in the promotion and growth of the marine industry by initiating and supporting related studies and issues.
- **To inform** all members of current issues in a timely manner and to help them respond in an educated and united way.
- **To provide** a forum where AMI members can discuss specific questions, common problems and receive assistance in developing win/win solutions.
- **To promote** an atmosphere of camaraderie that will enable us to bring together our competitive skills on any problems facing our industry.
- **To communicate** with other organizations and industries with similar concerns to develop broad solutions for shared successes.
- **To keep our members aware** of the environmental laws affecting their businesses thereby ensuring a financially healthy marine industry.
- **To utilize** all means available to increase the public's knowledge of the significance, performance and purpose of the marine industry.
- **To address** other such mandates, consistent with the AMI's by-laws, which will further the effectiveness, accomplishments and success of the marine industry.



P.O. Box 521, East Moriches, NY 11940
 info@BoatLI.org • www.BoatLI.org • 631-849-4232



For over 40 years, The Association of Marine Industries (AMI) has been promoting a better quality of life for Long Island boaters. We are a non-profit trade organization consisting of over 100 marine related businesses dedicated to enhancing the Long Island boating public's enjoyment of our clean coastal waters. To learn more visit: www.BoatLI.org.

THE AMI HAS REPRESENTATION ON

- **Peconic Estuary Program Citizens Advisory Committee**
- **South Shore Estuary Reserve Advisory Committee**
- **NYS Boaters Advisory Council**, Office of Parks & Recreation and Historical Preservation
- **BOCES Advisory Committee** – (Boards of Cooperative Educational Services) Developing an awareness of marine industry employment opportunities to students, parents and guidance counselors
- **Local Waterfront Citizens Advisory Committees**
- **Empire State Marine Trades Association (ESMTA)** – providing statewide and direct representation in Albany. The ESMTA seeks to promote the recreational boating industry throughout New York State, encouraging the safe and proper use of boats, marine accessories, and facilities through means consistent with public interest and welfare. Along with industry members, ESMTA is happy to have recreational boaters join our ranks and sign up to receive updates on legislative matters and issues that affect boaters and their rights.



ENVIRONMENTAL ADVOCACY RESOURCES

Peconic Estuary Program

SCDHS-Office of Ecology
360 Yaphank Avenue, Suite 2B
Yaphank, NY 11980 • (631) 852-5750
www.PeconicEstuary.org
info@peconicestuary.org

South Shore Estuary Reserve

Lou Siegel
250 Vets Memorial Highway
2nd Floor, Room 2A15
Hauppauge, NY 11788 • (516) 470-BAYS
www.sser@doh.ny.gov

Long Island Sound Study

EPA Long Island Sound Office
Stamford Government Center
888 Washington Blvd., Suite 9-11
Stamford, CT 06904 • (203) 977-1541
www.LongIslandSoundStudy.net

NYS-DEC Bureau of Marine Resources

205 North Belle Mead Rd.
East Setauket, NY 11733 • (631) 444-0430
www.DEC.state.ny.us

New York Sea Grant

146 Suffolk Hall, SUNY at Stony Brook
Stony Brook, NY 11794 • (631) 632-8730
www.NSGO.SeaGrant.org

Group for the East End

P.O. Box 1792
Southold, NY 11971 • (631) 765-6450
www.GroupForTheEastEnd.org

Cornell Cooperative Extension

423 Griffing Ave., Riverhead, NY 11901
(631) 727-7850 • www.cce.Cornell.Edu/Suffolk

Peconic Baykeeper

10 Old Country Road, Quogue, NY 11956
631-653-4804
www.peconicbaykeeper.org
info@peconicbaykeeper.org

The Nature Conservancy

PO Box 5125, 142 Route 114
East Hampton, NY 11937 • (631) 329-7689
www.nature.org/longisland

MERCUY **VERADO** MERCUY MERCUY

MIDCOAST Performance MARINE

Eric Valdez

365 GROVE AVENUE | PATCHOGUE, NY 11772
631-289-3949

FULL SERVICE MARINA SUMMER & WINTER STORAGE
OUTBOARDS • INBOARDS • SALES • SERVICE

PLATINUM

WWW.MIDCOASTPERFORMANCEMARINE.COM

KNOW
WHERE.
KNOW
HOW.

The Fisherman

SUBSCRIBE TODAY 866-347-4836 www.TheFisherman.com



**GOLDSMITH'S
BOAT SHOP, INC.**

**Our
97th
Year**

(631) 765-1600

64150 Main Road, Southold, NY 11971

www.goldsmithsboatshopinc.com

"The Oldest Continuous Marine Dealership in the USA"

Sales - Service - Dockage - Storage - Parts & Accessories



**WE'RE HERE 24 HOURS A DAY
7 DAYS A WEEK**

**Sea Tow captains are always standing-by,
ready and willing to help.**



**FREE
TOWING**



**24/7
SERVICE**



**NATIONWIDE
CONVERAGE**



**FUEL
DROPS**



**JUMP
STARTS**



**SAVINGS
CLUB**



**AND
MORE**

Why wait? Join now.

800-4-SEATOW | seatow.com





SPOTLIGHT ON LI ESTUARIES

Over 150 rare and endangered species reside within the Peconic watershed, which includes the Long Island Pine Barrens – Peconic River Complex, one of the most productive ecosystems on the planet. The diverse and unique combination of marine life, habitats, wildlife, birds, and plant life prompted The Nature Conservancy to call the Peconic Estuary one of the “Last Great Places in the Western Hemisphere”, and in 1993, it became one of 28 estuaries in the nation to receive designation as an “Estuary of National Significance” by the Environmental Protection Agency.

Many economically important species spend all or part of their lives in the estuary. These species enhance the productivity of the estuary and its contiguous waters. The Peconic Estuary provides important habitat, as well as spawning and nursery grounds, to a wide variety of marine organisms – most notably shellfish, such as bay scallops and hard clams. The Peconic Estuary Program (PEP) is an innovative partnership of local, state, and federal governments, citizen and environmental groups, businesses and industries, and academic institutions. The PEP and its many partners undertake a wide variety of research, restoration, protection, and outreach initiatives.

Your participation and cooperation is needed to ensure these initiatives are successful.

DID YOU KNOW?



The AMI is dedicated to enhancing the Long Island Boating Public's enjoyment of our clean coastal waters.

To learn more, visit: www.boatli.org

DID YOU KNOW?



Long Island Waters are a No Discharge Zone (NDZ). Pumpouts must be used in this area, regardless of the Marine Sanitation Device (MSD) on board. Pump out your holding tank after each voyage.

ROY BARTEL
P: 631 325 1677 • F: 631 325 1035 www.remsenburghmarina.com

REMSENBURG MARINA
ON MORICHES BAY
42 Dock Rd, Remsenburg NY 11960

DOCKAGE	SERVICE for all major brands	STORAGE
130 SLIPS	25 TON TRAVEL	SHIPS STORE
FUEL DOCK	LAUNCHING RAMP	GATED PARKING
	MERCURY PLATINUM DEALER	

MERCURY MerCruiser **VERADO** Certified **MERCURY** Outboards

Tel: (631) 874-2200
Fax: (631) 878-5174

222 Old Neck Road
Center Moriches
New York 11934



www.centeryachtclub.com
centeryachtclub@gmail.com

on the Forge River
FULL SERVICE MARINA

Long Island is bordered by the **South Shore Estuary**, **Long Island Sound**, and **Peconic Estuary**.

The **South Shore Estuary** is 75 miles long, nestled between the south shore mainland and the barrier islands. The **Long Island Sound** covers 1320 square miles between Long Island and Connecticut; it is a massive local ecosystem that is estimated to provide \$5.5 billion to the local economy each year.

The **Peconic Estuary** is a complex of bays, inlets, creeks, and harbors situated between the north and south forks of Long Island and stretches from the headwaters of the Peconic River in Brookhaven to its end in Block Island Sound between Plum Island and Montauk Point. It spans more than 125,000 land acres and 158,000 acres of surface water.

LEARN AND ACT

Stormwater

Stormwater runoff is a major issue facing waterways throughout the country today. When precipitation from storms hits paved surfaces it flows towards the bay, picking up pollutants along the way. These pollutants can cause unsafe water conditions for marine life and people. Help protect the bays from stormwater runoff by acting responsibly when at dock and in the marinas. Refrain from over-using a hose to minimize the runoff of potential pollutants. Collect paints and chemicals used for boat maintenance and create barriers on ground surfaces so that rainwater does not carry toxic materials into the harbors and bays. Use biodegradable cleaning agents where feasible.

Habitat Restoration and Protection

The Peconic Estuary is home to some of the most valuable and rare habitats in the world. Unfortunately, development pressure can negatively impact natural habitats and the diversity of life in the region. Visitors to the seashore can protect fragile coastal areas by not walking on beach grass and dunes, while residents should consider reducing lawn areas and instead "bayscape"

with native coastal plants that also filter water pollution.

Protect our Eelgrass Meadows

The value of eelgrass is immeasurable, affecting all of us who live and recreate on Long Island. Eelgrass is habitat and nursery ground for the majority of life in local waters, and without it, finfish and shellfish populations dramatically reduce. Eelgrass beds have rapidly declined in the last few decades to 20% of previous acreage. When boating, stay in marked channels, look out for eelgrass beds and avoid boating or anchoring in these fragile habitats. Learn more at www.SeaGrassLI.org

Nutrient Mitigation

Excess nutrients are causing major issues in estuaries throughout the entire world including the Peconic Estuary. As nutrients from fertilizers, septic tanks, pet waste and other sources make their way into local waterways they can cause algal blooms, which remove oxygen from the water, causing dangerous conditions for many fish and other organisms. Follow No Discharge Zone (NDZ) mandates (see p.10), reduce or eliminate fertilizer use at home, and have your septic system regularly pumped out.



LIGHTHOUSE MARINE SUPPLY
Saving Boater's Weekends Everywhere...

The Most Complete Line of Marine Engine Parts & Accessories
29 Edgar Ave. Riverhead, NY 11901
patrickw@lighthousemarine.com | 631-722-5700

MARINE ENGINE PARTS



SEA-DOO **MARINER'S COVE MARINE** **YAMAHA**
KAWASAKI **LOAD-RITE** **SCARAB**

EEJETSKI@AOL.COM
9 CANOE PLACE ROAD
HAMPTON BAYS, NY 11946

TELEPHONE: 631-728-0286 FAX: 631-728-0608



GET INVOLVED!

Understand how you play a role in promoting clean water and a healthy environment for better boating, swimming and fishing.

BECOME ENVIRONMENTALLY AWARE

Read about and observe the diversity of nature found within our waterbodies. Become familiar with environmental regulations of your state and local government, marina, or boatyard.

KNOW YOUR ENVIRONMENTAL IMPACT AND PREVENT POLLUTION

Make sure all on board your vessel know where to deposit trash or recyclables. Please bring back to shore what you take to sea, and prevent garbage from being windswept into the water. Identify and control sources of potential pollution such as engine oil drips into the bilge and fuel overflows. Recycle or properly dispose of used oil, solvents, antifreeze and batteries.

HELP SPREAD THE STEWARDSHIP ETHIC

The Peconic Estuary Program's Citizen's Advisory Committee (PEP CAC) is the education and outreach arm of the PEP. This group of interested stakeholders from throughout the five east end towns, volunteers to improve awareness of estuarine issues and their potential solutions. Please consider joining PEP CAC! Contact the Peconic Estuary Program Outreach Coordinator at (631) 852-5750 or CAC@peconicestuary.org

REDUCE THE IMPACT OF PLASTICS

Plastic pollution can be dangerous in the marine environment. Raise awareness and advocate for a reduction of single-use plastics and the recycling of all plastics. (www.SurfRider.org)

RECYCLE YOUR MONOFILAMENT FISHING LINE

Visit www.PeconicEstuary.org to learn more on the PEP Monofilament Recycling Program and view a map of regional recycling locations.

TIED TO COMMUNITY

Working and living on Long Island since 1948

Comprehensive accounting and tax services
for East End families and businesses

✦ MFB ✦

MARKOWITZ, FENELON & BANK LLP

CERTIFIED PUBLIC ACCOUNTANTS



BRIDGEHAMPTON - 631.537.2300

• RIVERHEAD - 631.727.3626

• WWW.MFBCPA.COM



SIGN OUR PETITION IN SUPPORT OF DREDGING!

<https://FriendsOfLongIslandWaterways.NationBuilder.com>. The AMI is actively advocating for more dredging and need your support. Let our Legislators know how important dredging is to all of us by signing the above petition.

LEARN ABOUT THE LANDWATER CONNECTION

Decisions you make on yard management, house cleaning, and car maintenance can impact water quality, fish habitat, recreational opportunities, and seafood safety. Learn what you can do to help protect and restore the Peconics at www.PeconicEstuary.org.

DREDGING FACTS

Dredging has at times been a controversial issue, but when done appropriately it can have positive impacts both economically and environmentally. The stringent permitting process in place helps to protect our local natural resources, and dredging itself, when done properly, can be a valuable tool for economic and environmental restoration.

REASONS FOR DREDGING:

- **Navigation:** Nearly all ports and harbors have at some time required new and mainte-

nance dredging works.

- **Circulation and Flushing, Construction and Reclamation:** Dredging can be used to improve circulation in a particular water body, thereby improving water quality and making the area suitable for recreation and more habitable for wildlife.
- **Habitat and Water Quality:** Dredged materials are frequently used to create or restore habitats or for beach replenishment. Another environmental use of dredging has been in initiatives designed to remove contaminated sediments, thus improving water quality and restoring the health of aquatic ecosystems.

DREDGING, A VITAL PROCESS

Technically speaking, dredging is the relocation of underwater sediments and soils for the construction and maintenance of waterways, dikes, transportation infrastructures, and for reclamation and soil improvement. Dredging for infrastructure projects has been characterized by some as man-made modification of nature, lacking awareness of the effects on the entire ecological system. Increasingly, a holistic approach is being applied to ensure overall and long-lasting sustainable dredged material relocation benefits.

"You Bend 'Em

WWW.BOSSLERANDSWEZEY.COM




PROPELLER RECONDITIONING and SALES

We Mend 'Em"



1540 Montauk Highway • Bellport NY 11713
631.286.0458 • into@PropFixer.com

 www.facebook.com/propfixer

- Propeller Reconditioning and Custom Modifications
- Shaft Straightening
- Supplier of AQ-19 and AQ-22 Shafting
- Stocking Distributor Of Buck-Algonquin Marine Hardware and Hand Poured Zinc Anodes from B&S Marine Anodes
- PSS Dripless Shaft Seals
- Selling and Servicing Top Propeller Brands Including Michigan, Hy-Torg, ACME, PowerTech!, Quicksilver, Volvo-Penta, Solas and ZF-Faster

Uihlein's Marina & Boat Rentals

#1 FOR FUN
ON THE WATER FOR
OVER 60 YEARS

Corporate,
Bachelor &
Bachelorette,
Birthday Parties
and More



Boat Rentals • Mercury Sales & Service
Marina & Boat Yard • Water Sports
Fishing • Sammy's Restaurant
Sales, Service & Storage • Motel & Cottage

MONTAUK MERCURY GRAND SLAM

JULY 18 & 19, 2020

CAPTS. MEETING JULY 17, 2020

\$25,000 IN PRIZES

Tel: (631) 668-3799 | Fax: (631) 668-3798

444 West Lake Drive | P.O. Box 357 | Montauk, NY 11954

Visit our website at www.uihleinsmarina.com

FOLLOW US ON SOCIAL MEDIA





Experience Montauk at Tipperary Inn

The Tipperary Inn is located in the heart of Montauk Harbor. We feature comfortable, recently renovated rooms. We are strategically located; not far from downtown Montauk, but far enough from the bustle. Ideal for the perfect getaway. We feature a relaxed atmosphere and we also have plenty of activities for our guests to enjoy.

TheTipperaryInn.com
432 West Lake Drive, Montauk, NY
631-668-2010
tipperaryinn@gmail.com





THE PECONIC ESTUARY PROGRAM

www.PeconicEstuary.org

is an innovative partnership of local, state, and federal governments, citizen and environmental groups, businesses and industries, and academic institutions. The program conserves and protects the Peconic Estuary through the implementation of the Peconic Estuary Comprehensive Conservation and Management Plan (CCMP).

THE PECONIC ESTUARY PROTECTION COMMITTEE

PeconicEstuary@gmail.com

is an intermunicipal alliance that supports the goals of the Peconic Estuary Program by sharing information and technical resources and cooperating on education and planning. Members are

the Villages of Greenport, North Haven and Sag Harbor; the Towns of Brookhaven, East Hampton, Riverhead, Shelter Island, Southampton, and Southold; Suffolk County; and the New York State Department of Transportation.

GROUP FOR THE EAST END

GroupForTheEastEnd.org

is a professionally staffed, notforprofit, environmental organization. Since 1972, the Group has worked to protect and restore the environment of eastern Long Island through education, citizen action, and professional advocacy. They inspire people to embrace a conservation ethic. Group for the East End was a founding stakeholder of the Peconic Estuary Program (PEP) and worked to help the Peconics receive the EPA's designation as an

WESTLAKE MARINA

www.westlake-marina.com

like us on Facebook

follow us on Instagram

Seasonal & Transient Dockage • Charters Arranged
Ice • Bait • Tackle • West Lake Fish House Restaurant

352 W. Lake Drive
Montauk, NY 11954

631-668-5600

“Estuary of National Significance.” GEE continues to advocate for policies and actions that will lead to improved water quality— providing public education and outreach on waterrelated issues, and developing hands on watershed restoration projects for communities throughout the entire East End.

PECONIC BAYKEEPER

PeconicBaykeeper.org

is the only independent, notforprofit advocate dedicated solely to the protection and improvement of the aquatic ecosystems of the Peconic and South Shore estuaries of Long Island. In 1997, Peconic Baykeeper became the 19th keeper organization to be sanctioned by the Waterkeeper Alliance. The Peconic Baykeeper supports the Association of Marine Industries’ efforts to maintain the Peconic Estuary as a No Discharge Zone in ecomanagement and environmental partnerships with the EPA, Clean Water & Clean Air Acts.

THE SCHOOL OF MARINE AND ATMOSPHERIC SCIENCES (SOMAS)

SoMAS.stonybrook.edu

is the State University of New York’s center for

marine and atmospheric research, education, and public service. SoMAS addresses environmental challenges affecting the area around Long Island by studying issues such as harmful algal blooms, hard clam restoration, sea grass conservation, and the fate and effects of sewage derived contaminants. The SoMAS Southampton Marine Station, located on Shinnecock Bay, is the site of five laboratories and a fleet of research vessels. SoMAS gladly accepts donations of boats and marine equipment, which may be used by SoMAS or sold to generate funds to provide scholarships and upgrade facilities.

CORNELL COOPERATIVE EXTENSION

cce.Cornell.Edu/Suffolk

brings you research based education and restoration that has enhanced our marine ecosystems and economy for over 25 years. Our marine waters are an integral part of our economy, heritage, and recreation, making Long Island such a desirable place to live. Cornell’s Marine Program helps educate Suffolk County residents to appreciate our marine environment, promote stewardship, restore degraded ecosystems, and improve water quality.

Serving Long Island for Over 50 Years



For quality used boats visit us at ModernYachtsNY.com

Hampton Bays
631-728-2266
Westhampton Beach
631-288-2400
Mattituck
631-298-5800



WHY SHOULD YOU PITCH IN AND PUMP OUT?

Well, it's the law. And, if that isn't reason enough, pumping out is the smart thing to do.

Most areas where boats congregate — harbors, anchorages, marinas, mooring fields — are naturally sheltered or semi-enclosed. These sheltered areas are not flushed as well as open waters, so the end result is that any waste we put there tends to stay there. Properly pumping out your holding tank helps to ensure the waters stay clean and healthy for human recreation, as well as, for the marine life that lives in it!

Long Island's sound, estuaries and harbors, Block Island's and all of Rhode Island's coastal waters are NDZ's. In a NDZ, treated and untreated discharges from marine toilets are prohibited. Sanitation devices must be secured to prevent discharges. Collected boat waste must be held until it can be pumped out for transport to a larger holding tank onshore.

While boaters and marinas are not the major cause of pollution, pumping out your holding tank plays a vital role in keeping our waters clean and healthy.

Welcome
This is a federally designated
No-Discharge Zone



**KEEP OUR WATERS CLEAN.
USE PUMPOUTS OR
SHORESIDE FACILITIES**

The Association of Marine Industries is deeply concerned about water quality and supports properly implemented No Discharge Zones (NDZs).

FEDERAL LAW STATES

“Discharging of raw sewage directly into waters within the three mile limit is illegal.”

Violation of the NYS no discharge laws (NYS Navigation Law #33.e) may result in a fine of \$500 for first offense and \$1000 for subsequent violations.

Keep Our Water Clean - Use Pumpouts!



You can help protect our waters by using marine pumpout facilities. To locate one near you, look for this large orange flag.

**Grants Available
for Pumpout Construction and Maintenance.**

For information on the Clean Vessel Assistance Program:

www.efc.ny.gov/CVAP

518.486.9267



**Environmental
Facilities Corporation**





Photo by Peter Milholland; Courtesy www.FriendsofCascoBay.org

Pumpout stations are marked with bright orange flags with the pumpout symbol, are easy to use and readily available. Many marinas will help you operate pumpouts. NYS's **Clean Vessel Assistance Program (CVAP)** is helping marinas provide more facilities. Many harbors have free pump out stations and free pump out boats. These boats will come directly to you.

Use these facilities on the right and help keep our waters clean and enjoyable for all!

HAIL PUMP OUT BOATS

7 DAYS, 8AM - 4PM

Memorial Day Weekend - October

Detailed Pumpout Location Maps:
www.EFC.ny.gov



scan with your smartphone device

TOWN OF BROOKHAVEN - VHF 73

- Boats:**
- ★ Corey Creek Boat
 - ★ Forge River Boat
 - ★ Mt. Sinai Harbor Boat
 - ★ Port Jefferson Boat
 - ★ Port Jefferson Harbor Barge
 - ★ Sandspit Marina Barge

- Stations:**
- ▶ Patchogue Shores Marina
 - ▶ Morgan's Swan River Marina
 - ▶ Leeward Cove

TOWN OF E. HAMPTON - VHF 73, 16 & 12

- Boats:**
- ★ Trustee 3 Mile Harbor Boats
 - ★ Trustees Boat 1 & 2

- Stations:**
- ▶ Gann Road
 - ▶ Star Island Yacht Club
 - ▶ East Hampton Point Marina
 - ▶ Gone Fishing Marina

TOWN OF RIVERHEAD - VHF 73

- Boats:**
- ★ Town Pumpout Boats

- Stations:**
- ▶ Great Peconic Bay Marina, Inc
 - ▶ Lighthouse Marina, Aquabogue

TOWN OF SHELTER ISLAND

- Stations:**
- ▶ The Island Boatyard, Inc.
 - ▶ Coecles Harbor Marina & Boatyard

TOWN OF SOUTHAMPTON - VHF 73


- Boats:**
- ★ Shinnecock Bay Boat
 - ★ Moriches/Moneybogue Bay Boat
 - ★ Bullhead Bay
(Great Peconic Bay Area) Boat
 - ★ Flanders/Reeves Bays Boat
 - ★ Westhampton Boat
 - ★ Noyack Bay/Sag Harbor Boat
 - ★ Shinnecock Bay (east/West) Boat
 - ★ Sag Harbor Boat

- Stations:**
- ▶ Remsenburg Marina
 - ▶ Village of Sag Harbor Marine Park Docks
 - ▶ County of Suffolk -
Shinnecock Canal Marina

TOWN OF SOUTHOLD - VHF 73 & 9

- Boats:**
- ★ Fisher's Island Yacht Club Boat
 - ★ Town Pumpout Boat
 - ★ Village of Greenport Pumpout Boat


- Stations:**
- ▶ Albertson Marina
 - ▶ Brick Cove Marina
 - ▶ Brewer Yacht Yard, Greenport
 - ▶ Mitchell Park Marina
 - ▶ Port of Egypt
 - ▶ Claudio's Marina
 - ▶ Strong's Marine
 - ▶ New Suffolk Shipyard at School House Creek
 - ▶ New Suffolk Shipyard at Cutchogue Harbor

 **Pirate's Cove, Port Jefferson** - sheltered harbor, close enough to town to dinghy in.


Conscience Bay, Port Jefferson - great for weekends, good anchorage; waterskiing in the back.


Robins Island, Peconic Bay - great for day trips, you can always find a spot out of the wind. Water is clear and clean for swimming.


Conscience Point, Southampton - ramp access, very sheltered, scenic water/land view.

 **Piper's Cove, Greenport** - plenty of room and the bottom is friendly to most anchors. Check it out on the 4th of July and see the Shelter Island Fireworks and the Greenport Town Fireworks.

Jessup's Neck, Noyac - plenty of water, great access to Shelter Island.

 **Coecles Harbor, Shelter Island** - enjoy great anchorage with a beautiful view.

 **Dering Harbor, Shelter Island** - close to the shopping section of Shelter Island with clean waters and safe anchorages.

 **West Neck Harbor, Shelter Island** - a great spot with deep water, good anchoring and wind protection from all directions. A super spot to spend a weekend.

Orient Harbor, Orient - take a pit stop here before heading further east.

 **Three Mile Harbor, East Hampton** - beautiful views, great anchorage.

 **Lake Montauk, Montauk** - clean waters, protected anchorage.

 **Simmon's Point, Jamesport** - scenic, safe anchorage.

Mattituck Inlet, Mattituck - extremely protected, safe port in a storm.

Great Gunn Park - dockage or anchorage, walk to ocean


Great South Bay - Davis Park, Watch Hill and many others with easy access to Fire Island beaches

Sunset Beach - Shelter Island/Peconic Bay. Beautiful view!



HELPFUL WEBSITES

- www.BoatLI.org *The Association of Marine Industries*
- www.NWS.noaa.gov *National Weather Service*
- www.NOAA.gov *National Oceanic and Atmospheric Administration (NOAA)*
- www.NOS.noaa.gov *National Ocean Service; Premier science agency for oceans and coasts*
- www.NauticalCharts.noaa.gov/pod/Pod.htm *Print-on-Demand Charts*
- www.CO-OPS.nos.noaa.gov/ports.html *Physical Oceanographic Real-Time System (PORTS); real-time environmental observations, forecasts and other geospatial information*
- www.SARSAT.noaa.gov *Search and Rescue Satellite-Aided Tracking*
- www.FloatPlanCentral.org *File Float Plans electronically, using Adobe Reader. e-mail the completed plan to whoever you choose to follow up should you not return or check-in as planned.*
- www.MarineWeather.com *Marine weather forecasts and information*
- www.DEC.ny.gov *NYS Department of Environmental Conservation*
- www.DiscoverBoating.com/kids.aspx & www.Box10.com *Boating education and games for kids*
- www.ASMFC.org *Atlantic States Marine Fisheries Commission*



PATCHOGUE SHORES MARINA

Chris Kazmark
Operations Manager

28 Cornell Road, East Patchogue, NY 11772
p: 631.475.0790 • f: 631.475.0791
sales@patchogueshoresmarina.com



631-725-3838
Fax 631-725-4594
www.sagharboryachtyard.com

Louis Grignon

53 Bay Street, P.O.Box 1199
Sag Harbor, NY 11963



STOP AQUATIC HITCHHIKERS!™

Prevent the transport of nuisance species.
Clean all recreational equipment.

www.ProtectYourWaters.net

Aquatic Invasive Species (AIS) are plants and animals that have been introduced into new ecosystems and have environmental, recreational, economic or health impacts. These invaders may damage equipment and compete with native species. Anglers and boaters may unknowingly introduce AIS into new waters.

WHEN YOU LEAVE A BODY OF WATER:

- Remove any visible mud, plants, fish or animals before transporting equipment.
- Eliminate water from equipment before transporting
- Clean and dry anything that comes into contact with water (boats, trailers, equipment, clothing, dogs, etc.).
- Never release plants, fish or animals into a body of water unless they came out of that body of water.

RAMP NAME/WATER BODY	HAMLET
BROOKHAVEN - (631) 654-7827 Permit and/or fees may apply	
Blue Point/Corey Creek Marina, Corey Ave.	Blue Point
Forge River Marina, Riviera Dr.	Mastic
Maple Ave. Ramp, Maple Ave.	East Moriches
Mt. Sinai Marina, Harbor Beach Rd.	Mt. Sinai
Pine Neck Ave. Ramp, Sand St.	Patchogue
Pt. Jefferson Marina, Main/Broadway	Pt. Jefferson
Stony Brook Ramp, Sand St.	Stony Brook
EAST HAMPTON - (631) 324-4142 Town Permit Issued by Town Clerk	
Alewife Brook, Northwest Harbor	Northwest
Baystreet, Sag Harbor (631-725-2368)	Sag Harbor
Commercial Dock, Three Mile Harbor	Springs
Hands Creek, Three Mile Harbor	Northwest
Head of Three Mile Harbor	Springs
Landing Lane, Accabonac Harbor	Springs
Lazy Point, Napeague Harbor	Amagansett
Louse Point	Springs
Northwest Creek & County Dock	Northwest
Shipyard Lane, Accabonac Harbor	Springs
West Lake Drive, Montauk	Montauk
SOUTHAMPTON - (631) 287-5717 Permit Issued by Town Trustees Office	
Argonne Road	Hampton Bays
Bay Avenue on Weesuck Creek	East Quogue
Baycrest Avenue on Moriches Bay	Westhampton
Birch Creek Road	Flanders
Birch Creek Road, Flanders Bay	Flanders
Corwin Lane on Tiana Bay	Hampton Bays
Inlet Road West on Cold Spring Pond	Shinnecock Hills
Little Neck on Old Fort Pond	Southampton
North Sea Road, North Sea Harbor	North Sea
Old Ponquogue Bridge, Marine Park	Hampton Bays

RAMP NAME/WATER BODY	HAMLET
Peconic Road on Shinnecock Bay	Hampton Bays
Pine Neck Avenue, Noyac Bay	Noyac
Point Road on Reeve's Bay	Flanders
Point Road, Reeve's Bay Phillips Point	Flanders
Rose Hill Road, Mecox Bay	Noyac
West Neck Road, Bullhead Bay	West Neck
Seatuck Cove at South Bay Avenue	Eastport
SOUTHOLD - (631) 765-1800 Permit Issued by Town Clerk's Office	
Bayview Avenue, Mill Creek So.	Greenport
Cedar Beach Road, Shelter Island Sound	Cedar Beach
Founder's Landing, Terry Lane	Southold
Gagen's Landing, Goose Creek	Southold
Jackson Street, Great Peconic Bay	New Suffolk
Klipp Park & Manhasset Ave., Gull Pond	Greenport
Mattituck Creek, Rte. 48	Mattituck
Narrow River Road, Long Beach Bay	Orient
Parkers Landing Road, Little Peconic Bay	Peconic
Pine Neck Road, Southold Bay	Jockey Creek
Sandy Beach Road, Sterling Basin	Greenport
RIVERHEAD - (631) 727-3200 Town Clerk, No Permit Necessary	
End of Corwell Creek, Peconic River	Riverhead
Iron Pier Beach, L.I. Sound	Northville
South Jamesport, Flanders Bay So.	Jamesport
Wading River Creek	Wading River
STATE LAUNCHING RAMPS	
Fort Pond – Peconic Estuary	Montauk
Peconic River (Lower) – Peconic Estuary	Riverhead
Peconic River (Upper) – Peconic Estuary	Calverton
Wildwood Lake – Peconic Estuary	Southampton
NYS DEC State Ramp – Naugles Road	Mattituck
SHELTER ISLAND - (631) 749-0291 Town Clerk, No Permit Necessary	

TIDES FOR SHINNECOCK INLET (OPEN COAST)

	MAY		JUNE		JULY		AUGUST		SEPTEMBER		OCTOBER		NOVEMBER		DECEMBER	
DAY	AM	PM	AM	PM	AM	PM	AM	PM	AM	PM	AM	PM	AM	PM	AM	PM
1	2:29	3:12	4:08	4:44	4:45	5:18	6:22	6:47	7:40	7:57	7:53	8:10	7:36	7:57	7:48	8:13
2	3:33	4:12	5:06	5:38	5:42	6:11	7:13	7:34	8:20	8:37	8:29	8:47	8:14	8:37	8:28	8:56
3	4:33	5:08	6:01	6:30	6:36	7:02	8:00	8:19	8:59	9:16	9:06	9:25	8:52	9:18	9:10	9:41
4	5:30	6:01	6:54	7:20	7:28	7:51	8:45	9:02	9:38	9:55	9:44	10:04	9:33	10:02	9:55	10:29
5	6:24	6:51	7:45	8:08	8:18	8:38	9:28	9:44	10:18	10:35	10:22	10:44	10:17	10:49	10:42	11:20
6	7:15	7:40	8:35	8:57	9:06	9:24	10:11	10:26	10:58	11:16	11:03	11:26	11:04	11:41	11:34	
7	8:05	8:29	9:25	9:46	9:54	10:11	10:54	11:08	11:39	11:58	11:45		11:58		12:16	12:32
8	8:55	9:17	10:16	10:35	10:41	10:56	11:36	11:50		12:22	12:12	12:33	12:41	1:00	1:16	1:35
9	9:45	10:07	11:07	11:24	11:28	11:42		12:20	12:43	1:11	1:05	1:29	1:45	2:05	2:17	2:37
10	10:37	10:58	11:58			12:14	12:34	1:06	1:37	2:09	2:08	2:33	2:46	3:05	3:14	3:35
11	11:30	11:50	12:14	12:50	12:27	1:02	1:23	1:57	2:40	3:10	3:14	3:37	3:41	4:01	4:09	4:32
12		12:24	1:04	1:44	1:15	1:53	2:18	2:53	3:43	4:09	4:13	4:35	4:33	4:55	5:02	5:26
13	12:44	1:21	1:59	2:40	2:08	2:46	3:17	3:49	4:40	5:04	5:07	5:29	5:24	5:47	5:53	6:19
14	1:41	2:23	2:55	3:34	3:03	3:39	4:14	4:43	5:34	5:56	5:59	6:20	6:13	6:37	6:43	7:10
15	2:41	3:23	3:49	4:23	3:57	4:29	5:09	5:34	6:24	6:46	6:48	7:10	7:02	7:27	7:33	8:01
16	3:40	4:17	4:39	5:09	4:49	5:17	6:01	6:23	7:13	7:34	7:35	7:59	7:51	8:18	8:22	8:52
17	4:32	5:04	5:27	5:53	5:40	6:04	6:50	7:11	8:00	8:21	8:23	8:47	8:41	9:11	9:12	9:45
18	5:20	5:48	6:13	6:36	6:28	6:50	7:37	7:57	8:47	9:09	9:12	9:38	9:33	10:05	10:03	10:36
19	6:05	6:29	6:58	7:18	7:15	7:35	8:24	8:44	9:35	9:59	10:02	10:30	10:26	11:01	10:53	11:28
20	6:48	7:08	7:41	7:59	8:01	8:20	9:11	9:31	10:26	10:50	10:54	11:24	11:20	11:58	11:43	
21	7:28	7:47	8:24	8:41	8:47	9:05	10:00	10:21	11:18	11:44	11:49			12:18	12:22	12:37
22	8:08	8:25	9:09	9:25	9:35	9:52	10:50	11:11		12:12	12:21	12:46	1:00	1:19	1:19	1:34
23	8:49	9:05	9:56	10:12	10:24	10:41	11:42		12:40	1:10	1:23	1:48	2:02	2:19	2:14	2:30
24	9:31	9:46	10:45	11:00	11:14	11:32	12:04	12:36	1:43	2:15	2:30	2:54	2:58	3:14	3:06	3:22
25	10:15	10:30	11:35	11:50		12:06	1:00	1:34	2:52	3:22	3:36	3:56	3:48	4:03	3:54	4:12
26	11:02	11:17		12:28	12:24	1:00	2:02	2:38	3:58	4:24	4:33	4:51	4:32	4:49	4:39	4:59
27	11:52		12:44	1:24	1:20	1:59	3:09	3:43	4:57	5:19	5:22	5:39	5:13	5:32	5:22	5:44
28	12:08	12:46	1:42	2:24	2:22	3:01	4:13	4:43	5:49	6:08	6:06	6:23	5:53	6:13	6:04	6:27
29	1:03	1:46	2:44	3:24	3:26	4:02	5:13	5:39	6:34	6:52	6:46	7:03	6:32	6:53	6:45	7:10
30	2:04	2:48	3:46	4:22	4:28	5:00	6:08	6:30	7:15	7:32	7:23	7:41	7:10	7:32	7:26	7:52
31	3:08	3:48			5:26	5:55	6:56	7:15							8:08	8:35

Time Zones: LST/LDT

Low tides are approximately 6 hours later. ● New Moon ● Full Moon

SHINNECOCK INLET (OCEAN)

Babylon	+ 2:50
Moriches Inlet	- :18
Jones Inlet, Pt. Lookout	+ :19
Fire Island Coast Guard Station	+ :23
East Rockaway Inlet	+ :32
Hempstead Bay, Bellmore Creek	+2:07
Patchogue	+3:48
Freeport, Baldwin Bay	+1:16
Bay Shore, Watchogue Creek	+2:54

*NOTE: All figures in these tide tables have been calculated from those furnished by NOAA. Every effort has been made to assure their accuracy, but the issuer of this table and his printer cannot be responsible for any errors which might appear. These tables are meant solely for fisherman's reference, not for use in navigation.

MONTAUK

Orient Harbor	+ 1:15
South Jamesport	+ 3:09
Pt. Washington, Manhasset Bay	+ 2:15
Northport	+ 2:20
Mattituck Inlet	+ 2:34
Shinnecock Inlet, Ocean	-1:45
New Suffolk	+ 2:51
Greenport	+ 1:29
Sag Harbor	+ 1:24
3 Mile Harbor Entrance, Gardiners	+ 1:03
Pt. Jefferson Harbor Entrance	+ 2:21
Southold	+ 2:08

TIDES FOR MONTAUK (BASED ON MONTAUK HARBOR ENTRANCE)

	MAY		JUNE		JULY		AUGUST		SEPTEMBER		OCTOBER		NOVEMBER		DECEMBER	
DAY	AM	PM	AM	PM	AM	PM	AM	PM	AM	PM	AM	PM	AM	PM	AM	PM
1	3:59	4:45	5:39	6:10	6:15	6:43	7:48	8:10	9:01	9:22	9:16	9:37	9:05	9:32	9:18	9:51
2	5:06	5:41	6:34	7:00	7:09	7:33	8:35	8:56	9:43	10:03	9:56	10:17	9:44	10:15	9:57	10:34
3	6:05	6:32	7:26	7:49	8:00	8:22	9:22	9:42	10:25	10:45	10:35	10:58	10:24	10:59	10:38	11:19
4	6:57	7:21	8:16	8:37	8:50	9:11	10:08	10:27	11:08	11:27	11:16	11:41	11:04	11:45	11:20	
5	7:47	8:08	9:07	9:27	9:41	10:00	10:55	11:13	11:51		11:57		11:46		12:06	12:07
6	8:36	8:57	9:59	10:18	10:31	10:49	11:41	11:57	12:11	12:35	12:25	12:39	12:33	12:35	12:56	1:01
7	9:27	9:46	10:52	11:10	11:22	11:38		12:27	12:55	1:19	1:11	1:23	1:27	1:32	1:52	2:02
8	10:18	10:37	11:45			12:11	12:42	1:13	1:42	2:07	2:02	2:13	2:26	2:38	2:51	3:07
9	11:12	11:30	12:02	12:38	12:27	1:01	1:29	2:01	2:34	3:00	2:59	3:14	3:26	3:42	3:50	4:09
10		12:06	12:54	1:32	1:15	1:51	2:18	2:53	3:34	4:00	4:01	4:19	4:21	4:39	4:44	5:06
11	12:24	1:01	1:47	2:27	2:05	2:43	3:12	3:48	4:36	5:00	5:00	5:18	5:10	5:30	5:35	5:58
12	1:19	1:58	2:43	3:24	2:58	3:38	4:11	4:44	5:33	5:53	5:52	6:10	5:56	6:19	6:23	6:48
13	2:18	2:59	3:40	4:21	3:54	4:33	5:11	5:38	6:22	6:41	6:37	6:57	6:42	7:06	7:12	7:37
14	3:20	4:03	4:39	5:16	4:52	5:26	6:04	6:26	7:06	7:25	7:21	7:43	7:29	7:55	8:01	8:28
15	4:24	5:03	5:34	6:05	5:47	6:14	6:52	7:10	7:48	8:09	8:05	8:29	8:18	8:45	8:52	9:21
16	5:24	5:56	6:24	6:49	6:37	6:58	7:36	7:52	8:32	8:53	8:51	9:16	9:09	9:39	9:45	10:15
17	6:16	6:42	7:10	7:30	7:22	7:39	8:18	8:35	9:17	9:40	9:39	10:06	10:03	10:34	10:38	11:09
18	7:02	7:23	7:53	8:09	8:06	8:19	9:01	9:19	10:05	10:29	10:30	10:59	10:58	11:32	11:31	
19	7:44	8:01	8:36	8:47	8:48	9:00	9:46	10:05	10:55	11:21	11:24	11:54	11:55		12:04	12:25
20	8:25	8:39	9:18	9:26	9:31	9:43	10:34	10:53	11:48			12:20	12:31	12:55	1:00	1:20
21	9:05	9:17	10:01	10:07	10:16	10:28	11:23	11:43	12:14	12:43	12:52	1:19	1:34	1:58	1:59	2:19
22	9:47	9:55	10:46	10:50	11:03	11:16		12:15	1:11	1:42	1:53	2:22	2:40	3:03	2:59	3:19
23	10:29	10:33	11:31	11:35	11:52		12:35	1:09	2:12	2:46	3:01	3:30	3:44	4:04	3:57	4:17
24	11:12	11:12		12:18	12:05	12:42	1:30	2:06	3:21	3:55	4:12	4:39	4:40	4:58	4:49	5:09
25	11:56	11:54	12:23	1:07	12:55	1:34	2:30	3:08	4:33	5:04	5:19	5:41	5:26	5:44	5:36	5:56
26		12:41	1:14	1:59	1:49	2:30	3:36	4:15	5:40	6:05	6:13	6:32	6:07	6:26	6:18	6:39
27	12:39	1:28	2:08	2:55	2:48	3:31	4:47	5:20	6:35	6:56	6:57	7:15	6:46	7:06	6:58	7:21
28	1:30	2:21	3:09	3:54	3:53	4:33	5:52	6:20	7:20	7:40	7:35	7:54	7:24	7:46	7:38	8:02
29	2:28	3:19	4:13	4:54	4:59	5:34	6:48	7:11	8:00	8:19	8:13	8:32	8:01	8:26	8:16	8:44
30	3:32	4:19	5:16	5:50	6:02	6:30	7:36	7:57	8:38	8:58	8:50	9:11	8:39	9:08	8:56	9:26
31	4:37	5:16			6:57	7:21	8:19	8:40			9:27	9:51			9:35	10:10

Current tidal tables: www.co-ops.nos.noaa.gov

STAR ISLAND YACHT CLUB & MARINA

The Finest Facilities
And The Best Amenities
To Help You
Enjoy Your Stay!



Check www.dec.ny.gov for current regs.

Atlantic Cod



SIZE LIMITS(Total Length in Inches) 22"

DAILY LIMITS(# of Fish) 10

OPEN SEASONS All Year

Anglers on board federally permitted party or charter vessels may possess any number of Atlantic cod, consistent with federal rules.

Black Sea Bass



SIZE LIMITS(Total Length in Inches) 15"

DAILY LIMITS(# of Fish) 3*, 7**

OPEN SEASONS June 23 – August 31*

September 1 – December 31**

Bluefish

(INCLUDING "SNAPPERS")



SIZE LIMITS(Total Length in Inches)

No minimum size limit for first 10. 12" for next 5

DAILY LIMITS(# of Fish) 15, No more than 10
of which shall be less than 12"

OPEN SEASONS All year

FOUND/CAUGHT BY: At the bottom of ledges or holes. Sometimes found above bass /By drifting or trolling

WHEN: Moving water in the summer

BAIT: Drifting: Flounder, live eels, bergaulls, black fish, clams, squid, Porgies, fluke

LURES/HOOK: Trolling: lures, umbrella rigs, bunker spoon, large parachute, hopkins, jigs, plugs, buck tails, Carlisle, long shank 4/0 5/0 6/0 7/0 8/0 Snapers: Bridgeport, snapper hook I/O 1, 2, 3

Haddock



SIZE LIMITS(Total Length in Inches) 18"

DAILY LIMITS(# of Fish) No Limit

OPEN SEASONS All Year

Monkfish (GOOSE FISH)



SIZE LIMITS(Total Length in Inches) 17" / 11" tail length

DAILY LIMITS(# of Fish) No limit

OPEN SEASONS All Year

Pollock



SIZE LIMITS(Total Length in Inches) 19"

DAILY LIMITS(# of Fish) No Limit

OPEN SEASONS All Year

Red Drum



SIZE LIMITS(Total Length in Inches) No size limit

DAILY LIMITS(# of Fish) No limit for less than 27"
and greater than 27 shall not be possessed

OPEN SEASONS All Year

Scup (PORGY)

FOR PARTY/CHARTER BOATS



SIZE LIMITS(Total Length in Inches) 9"

DAILY LIMITS(# of Fish) 50

OPEN SEASONS September 1 - October 31

ALL OTHER ANGLERS

SIZE LIMITS(Total Length in Inches) 9"

DAILY LIMITS(# of Fish) 30

OPEN SEASONS All year

FOUND/CAUGHT BY: By rocks or wrecks

WHEN: Summer

BAIT: Clams, blood or sand worms, squid

LURES/HOOK: Sproat 1, 2, 3, 4 • Carlisle 1, 2, 3, 4

939 Montauk Hwy, West Islip, NY 11795

SALT WATERS 

BAIT & TACKLE

Located 1500' East of Robert Moses Causeway 631-539-9422

"Shinnecock's Fishing Headquarters"

EAST END

BAIT & TACKLE

HAMPTON BAYS, NY

631-728-1744
www.eastendbaitandtackle.com

170 E. MONTAUK HWY.
HAMPTON BAYS, NY 11946

Striped Bass



SIZE LIMITS(Total Length in Inches) **28"**

DAILY LIMITS(# of Fish) **1**

OPEN SEASONS **April 15 - December 15**

FOUND/CAUGHT BY: At the bottom of ledges or holes / By drifting, trolling, anchoring & chumming

WHEN: Moving water, moon tides, full moon

BAIT: Bass eat almost anything.
Drifting: flounder, live eels, porgies, fluke

LURES/HOOK:

Trolling: lures umbrella rigs, bunker spoon, large plugs, buck tails, parachute, hopkins, jigs, bergauls, black fish, clams, squid

Winter Flounder



SIZE LIMITS(Total Length in Inches) **12"**

DAILY LIMITS(# of Fish) **2**

OPEN SEASONS **April 1 - May 30**

FOUND/CAUGHT BY: On the edges of channel (only in spring) and drop offs /By anchoring or chumming

WHEN: Moving water (tide change) in spring

BAIT: Mussels, blood or sand worms, clam strips

LURES/HOOK: Small spoons, spinner or feather Chestertown 7, 8, 9, 10, 11, 12 (better smaller)

Tip: Use yellow bead on hook leader

Weakfish



(TIDE RUNNERS)

SIZE LIMITS(Total Length in Inches) **16"**

DAILY LIMITS(# of Fish) **1**

OPEN SEASONS **All year**

FOUND/CAUGHT BY: In deep holes /At anchor or drifting

WHEN: Moving water in spring/early summer

BAIT: Squid, sand or blood worms (whole, crabs, killfish, butter fish)

LURES/HOOK:

Drift: buck tails, rubber bait ; Top: Sproat 2, 3, 4
Bottom: Carlisle 1/0 2/0 3/0 4/0 5/0 6/0

TIP: Use ultralite tackle & have fun!

Summer Flounder (FLUKE)



SIZE LIMITS(Total Length in Inches) **19"**

DAILY LIMITS(# of Fish) **4**

OPEN SEASONS **May 4 - September 30**

FOUND/CAUGHT BY: On the edges of channels and drop offs /By drifting with bait in summer smelt

WHEN: Moving water (tide change) in summer

BAIT: Squid, sand eels, killies, shiners, smelt

LURES/HOOK: Buck tails, fins, rubber grubs.
Carlisle 3/0, 4/0, 5/0, 6/0

Tautog (BLACKFISH)



SIZE LIMITS(Total Length in Inches) **16"**

DAILY LIMITS(# of Fish) **2*, 3****

OPEN SEASONS **April 1 - April 30***
October 11 - December 9**

FOUND/CAUGHT BY: By rocks, wharves or wrecks/ By anchoring over rocks or near bottom structures

WHEN: Spring, Summer, Fall

BAIT: Crabs, clams, worms **Tip:** Fresh hermit crabs

LURES/HOOK: Virginia 2, 3, 4, 5, 6, 7

DID YOU KNOW?

...Recreational anglers must register with the New York Recreational Marine Fishing Registry. Visit www.DEC.ny.gov/permits/54950.html

This registry is incorporated into the National Marine Fisheries Service database which helps efficiently obtain fishing activity information, vital in setting quotas, size & bag limits, & fishing seasons each year.

† New York State frequently amends laws and regulations. Please check with the Bureau of Marine Resources to ensure that the fishing limits above are in effect. Contact the DEC for current regulations and laws governing other fish species including sharks, at: 631-444-0435 or www.DEC.ny.gov/outdoor/7894.html

EVERY BOATER SHOULD KNOW HOW TO NAVIGATE AND OPERATE SAFELY

After May 2015, all New York State residents, born after 1996, must take an approved boater safety course. The course will have the following basic characteristics:

- **Introduction to Boating** – Types of power boats; sailboats; outboards; paddle boats; houseboats; different uses of boats; various power boating engines.
- **Boating Law** – Boat registration; boating regulation; hull identification number; required boat safety equipment; operating safely and reporting accidents; federal boat law; state boating laws; personal watercraft requirements.
- **Boat Safety Equipment** – Personal flotation devices (life jackets); fire extinguishers; sound-producing devices; visual-distress signals; dock lines and rope; first aid kit; anchors and anchor lines; other boating safety equipment.
- **Safe Boating** – Bow riding; alcohol and drug abuse; entering, loading, and trimming a boat; fueling portable and permanent tanks; steering with a tiller and a wheel; docking, undocking and mooring; knots; filing a float plan; checking equipment, fuel, weather and tides; using charts; choosing and using an anchor.
- **Navigation** – The U.S. Aids to Navigation system; types of buoys and beacons; U.S. Coast Guard navigation rules; avoiding collisions; sound signals; PWC “tunnel vision.”
- **Boating Problems** – Hypothermia; boating accidents and rescues; man overboard recovery; capsizing; running aground; river hazards; strainers: emergency radio calls; engine problems; equipment failures; carbon monoxide (CO); other boating and PWC problems.
- **Trailing, Storing and Protecting Your Boat** – Types of trailers; trailer brakes, lights, hitch, tires, and bearings; loading, balancing, and towing a trailer; towing (and backing) a trailer; boat launching and retrieving; boat storage.
- **Water-skiing and River Boating** – Water-skiing safety guidelines and hand signals; water-skiing with a PWC; navigating rivers; and other boating tips.

SAFE BOATING COURSES CAN BE FOUND THROUGH THE:

- **US Coast Guard Auxiliary** (www.CGAux.org)
- **US Power Squadrons** (www.UPSP.org)
- **Safe Boating America**

BOATING SAFETY (LICENSE) COURSES
USCG CAPTAINS LICENSE COURSES



Courses offered through
Nassau and Suffolk

Find a class near you at
safeboatingamerica.com
or call (516) 216-4410

The Safest Place To Navigate®

SAFETY EQUIPMENT

VHF Radio is recommended by U.S. Coast Guard when boating.

- **Channel 09** (156.45 MHz): the recreational boat-calling channel in the U.S.C.G. District 1 (New England to New Jersey)
- **Channel 16:** to be used for distress calls only.
- **Channel 13:** (low power): tune to when approaching a movable bridge.
- **Channel 13:** use to contact commercial vessels

Cellular Phone is not a sufficient substitute for marine VHF radio, but can be used as a supplemental safety measure.

See **Boater Operation Checklist** on p.22 for more safety tips.



EMERGENCY RADIO CALL PROCEDURES

1. Make sure radio is on.
 2. Select **Channel 16**.
 3. Press/hold the transmit button.
 4. Clearly say **MAYDAY, MAYDAY, MAYDAY**.
 5. Also give:
 - Vessel name and/or description
 - Position and/or location
 - Nature of emergency
 - Number of people on board
 6. Release transmit button.
 7. Wait for 10 seconds; if no response repeat **MAYDAY, MAYDAY, MAYDAY** call.
- HAVE ALL PERSONS PUT ON LIFE JACKETS.**



Photo Courtesy of The U.S. Coast Guard.

SAFEGUARD NEW YORK
“IF YOU SEE SOMETHING,
SAY SOMETHING!”

Report Suspicious Activity
1-866-SAFE-NYS
1-866-723-3697

Early recognition and reporting of potential terrorist activity is the first line of defense against those who intend to harm the citizens of New York State and its assets.

Specific Activity to Look For:

- Surveillance: Recording or monitoring activities, taking pictures, making drawings.
- Suspicious Persons Out of Place: This may include people who are in places they should not be, as well as people who do not fit in to the daily routine of your neighborhood, community or marina. Suspicious activity or loitering around waterfront facilities
- Suspicious Questioning: Attempts to gain information about staffing, operations & security.
- Evasive answer to common boating questions; deliberate attempts to avoid contact with others.
- Conducting diving operations near bridges, pipes or critical infrastructure at unusual times or without normal support
- Suspicious gear or lack of proper equipment. Acquiring Supplies: Obtaining explosives, weapons, uniforms, badges, credentials, etc.
- Suspicious charters or rentals. Someone asking to alter usual route or trip a charter takes.
- Inappropriate large cash payments, daily extension of dockage
- Consecutive round trips on the same ferry
- For more information: US Department of Homeland Security www.dhs.gov, US Coast Guard www.uscg.mil, America's Waterway Watch www.americaswaterwaywatch.org

U.S. COAST GUARD STATIONS
WWW.USCG.MIL

- BABYLON** Fire Island, NY 11702
631-661-9101 • C.G. Station Fire Island • VHF-16
- FREEPORT** Freeport, NY 11520
516-785-2995 • C.G. Station Jones Beach • VHF-16
- HAMPTON BAYS** Hampton Bays, NY 11946
631-728-1171 • C.G. Station Shinnecock • VHF-16
- MONTAUK** RFD1 Montauk, NY 11954
631-668-2773 • C.G. Station Montauk • VHF-16
- NEW YORK** Staten Island, NY 10004
718-354-4101 • C.G. Station New York • VHF-16
- NORTHPORT** Eatons Neck, NY 11768
631-261-6868 • C.G. Station Eatons Neck • VHF-16
- COAST GUARD SECTOR LONG ISLAND**
New Haven, CT 06512 203-468-4400
C.G. Group LI Sound • VHF-16

US Coast Guard Info Line:
1-800-368-5647 • www.USCGboating.org

Oil Spills:
Contact USCG, Coram, NY, 631-732-0569
National Response Center (NRC)

Hotline for oil spills:
1-800-424-8802

USCG Navigation Center:
www.navcen.uscg.gov



“Make sure your Personal Flotation Device (PFD) fits properly, is in good condition, and is U.S. Coast Guard approved.”

USCG Minimum Equipment Requirements for Recreational Vessels

	BOAT LENGTH IN FEET				
	Less than 16', canoes, kayaks	16' to 26' (8m)	26' to 39.4' (12m)	40' to 65'	65' to 165' (50m)
PERSONAL FLOTATION DEVICES	One Type I, II, III, or V per person. PFD's must be CG Approved, wearable by the intended user and readily accessible	One Type I, II, or V per person plus one Type IV throw able device. PFD's must be CG Approved, wearable by the intended user and readily accessible. The Type IV throw able device must be located such that it is immediately available.			

FIRE EXTINGUISHERS

No fixed system	One B-I any type. Fire extinguishers required on any boat with enclosed fuel or engine spaces, enclosed living spaces, or permanent (not movable by one person) fuel tanks.	One B-II or two B-I	One B-II and one B-1 or three B-1	One to eight B-II (Depends on weight) Plus additional requirements in machinery space - for detail specifics see 46CFR25-30.20
With fixed system	No portables required	One B-I	Two B-I or one B-II	

THREE MILE HARBOR EAST HAMPTON • NY

Friendly Full Service Marinas • LAT, LON; 41.0283, -72.1800



631.324.5666



SEAincorp.com

FUEL • SERVICE • SLIPS • STORAGE • SUPPLIES

USCG Minimum Equipment Requirements for Recreational Vessels

	BOAT LENGTH IN FEET				
	Less than 16', canoes, kayaks	16' to 26' (8m)	26' to 39.4' (12m)	40' to 65'	65' to 165' (50m)
VISUAL DISTRESS SIGNALS ON COASTAL WATERS	Night signals required when operating between sunset and sunrise.	Minimum of three day-use and three night-use or three day/night combination pyrotechnic devices. Non-pyrotechnic substitutes: 1 orange flag (day-use) and 1 electric S-O-S signal light (night-use)			
SOUND PRODUCING DEVICES	Horn or whistle recommended to signal intentions or position. Under Rule 33 of the Navigation Rules, boats under 20m MUST have aboard a means of making an efficient sound. Bell no longer required by Federal Regulations	Bell no longer required by Federal Regulations		One bell not less than 300mm for boats larger than 20m and one whistle or horn required to signal intentions or position.	
BACKFIRE FLAME ARRESTORS	One CG-Approved device on each carburetor of all gasoline-powered engines built after April 1940, except outboards. Arrestor should be kept clean to prevent contamination from propagating a flame.				



**FROM THE
BIG APPLE TO
YOUR HOME
AT THE BEACH**

With an expanded branch network from Montauk to Manhattan, count on BNB Bank whether you're growing your business . . . or putting down roots on the East End. Partner with BNB for your financial needs.



USCG Minimum Equipment Requirements for Recreational Vessels

	BOAT LENGTH IN FEET				
	Less than 16', canoes, kayaks	16' to 26' (8m)	26' to 39.4' (12m)	40' to 65'	65' to 165' (50m)

NAVIGATION LIGHTS

Under power	Sidelights, stern light, masthead light. Boats 16' or longer must also have an 360° all-around white anchor light capable of being lit independently from the red/green/white running lights. Sailboats under power are considered powerboats and must follow "under power" rules.				
Under sail	Sidelights and stern light. Boats under sail under 20m (65.6 feet) can substitute a tri-color light for separate sidelights and stern lights. Sailboats under power are considered powerboats and must follow "under power" rules.				
Rowing	Sailboats and powerboats under 7m and under 7 knots can substitute a white lantern in place of the required lights.				
At Anchor	All around white light visible for 2nm at night unless in a chart-designated anchorage.				
Visibility range	1 nm side lights, 2 nm all others	3nm masthead, 2 nm all others		5nm masthead, 2nm all others	



1109 Noyac Road,
Southampton, NY 11968
631-283-3799
PeconicMarinaInc.com

Sales & Service, Dockage & Storage, Fuel, Bait & Tackle



USCG Minimum Equipment Requirements for Recreational Vessels

	BOAT LENGTH IN FEET				
	Less than 16', canoes, kayaks	16' to 26' (8m)	26' to 39.4' (12m)	40' to 65'	65' to 165' (50m)
VENTILATION	CG-standard powered system required on gasoline-powered vessels with enclosed engine spaces built after 1 August 1980. Boats built earlier must have either natural or powered ventilation in the fuel tank compartment.				
POLLUTION REGULATIONS	"Honor system", no plaques required.		5" X 8" Oil Discharge placard and 4" X 9" MARPOL Trash placards. Vessels over 39.4' with a galley must have a Waste Management Plan.		
MARINE SANITATION DEVICES	Vessels with installed head facilities must have an operable CG-Certified Type I, II, or III Marine Sanitation Device (MSD). Any "Y" value for discharge overboard must be located in such a manner or affixed to prevent accidental discharge of untreated waste into water.				Type II or III MSD only.
NAVIGATION RULES	Familiarity with the rules is recommended but not required. Boaters should be familiar with the "Rules of the Road" for crossing and overtaking situations, as well as meeting other vessels head on.			Vessels 12m (39.4') or over are required to have a current copy of the USDOT USCG International - Inland Navigation Rules aboard.	



ENERGY RESOURCES FOR AMERICA'S FUTURE

Our Checklist is Simply "the Best"

From Apartment buildings to Transportation companies, we feature the following:

- All Grades of Fuel Oil: #2, #4, & #6
- 7 Day a Week Delivery
- PETRO 2000™ Premium Diesel Fuel
- Special Pricing Formulas
- High Detergent Gasolines
- Flexible Credit Terms
- Lubricants and Accessories
- Long and Short Term Contract Programs
- Comprehensive Service Division
- Energy Management
- Prompt Personalized Service
- Total Customer Satisfaction

Please put PETRO on your check-list today or call us at

516-779-9159

30 Old Dock Road, Yaphank


**Whatever your energy needs are, "PETRO DELIVERS"
THAT EXTRA MEASURE OF PERFORMANCE**

RULES OF THE NAUTICAL ROAD

Boaters call navigation rules (the basic laws governing the steering or sailing of a boat) "The Rules of the Road." These Rules define the roles and responsibilities of vessel operators. Print copies of the rules can be obtained from the Superintendent of Documents, U.S. Government

Printing Office, P.O. Box 979050, St. Louis, MO 63197, Tel: (202) 512-1800, or download a copy from the U.S. Coast Guard, Boating Safety Division website at www.uscgboating.org.

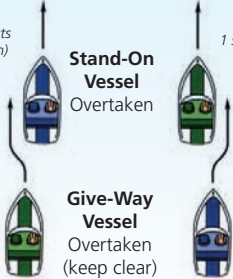
CROSSING SITUATIONS



Give-Way Vessel
should alter course to pass astern (behind) 1 short blast (1 sec.)

Stand-On Vessel
should maintain course & speed 1 short blast (1 sec.)

OVERTAKING SITUATIONS




Stand-On Vessel
Overtaken
1 short blast (1 sec.)


Give-Way Vessel
Overtaken
(keep clear)
2 short blasts (1 sec. each)

1 short blast (1 sec.)


AIDS TO NAVIGATION



Green Aids:
Odd numbers; square dayboards, buoys, and cans



Red Aids:
Even numbers; Red, Right, Returning: when proceeding upstream, keep the red aids to starboard.



Power-Driven Vessels

Sailing Vessels (under sail)

Vessels Engaged in Fishing

Vessels Restricted in Ability to Maneuver

Vessels Not Under Command (or adrift)

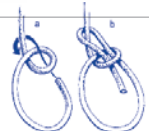
Must Stay Clear of:

Being aware of the constraints under which commercial vessels operate can arm recreational boaters with the best protection against danger and could save your life!

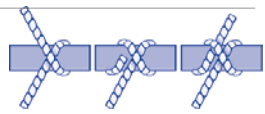
KNOW YOUR KNOTS




Square Knot
Left over right, twist Right over left, twist



Bowline Knot
The "rabbit" goes into the hole, around the "tree" and back into the hole.



Clove Hitch Knot
The bitter end goes around the "tree", over itself, and around the "tree" and under itself parallel



SHIP ASHORE MARINA INC
30 REDWOOD ROAD
SAG HARBOR, N.Y. 11963

FREDERICK PICKERING

TEL 631-725-3755
FAX 631-725-4478

COMPLETE BOATING CENTER
QUALITY SERVICE SINCE 1977

WhiteWater Marine Service

300 PINE NECK AVENUE
PATCHOGUE, NY 11772
(631) 475-5000

KIM ROBERT ALLEN **TOM CARPENTER**



Photo courtesy Wikipedia.com

MASTERING THE SHINNECOCK LOCKS

Locks are designed to raise and lower boats from one water level to another, allowing vessels to travel upstream and downstream. The locks are open 24 hours a day. However, based on prevailing tide conditions, they may be closed in either direction for intervals of 10-15 minutes at a time. The lock operator controls all movement of boats through the lock by light signals or horn devices. You can reach the lock tender at 631-852-8299. Note: Be aware of possible very swift moving currents while transiting the Locks and Shinnecock Canal area!

The following are tips and suggestions for a safe and pleasurable trip through the locks:

APPROACHING THE LOCKS

When approaching the lock, stop at a safe distance and follow specified signals. Give three (3) distinct blasts on the horn, whistle, or other signaling devices. Lock operators will reply with lights in the following manner:

GREEN ● Lock is ready, craft may advance.

RED ● Craft must wait.

NO LIGHT:

Craft must wait or tie up to approach wall.

6 FLASHES OF RED OR GREEN ✨

Remain stopped and await further instructions.

Keep the channel near the lock gates clear and allow boats departing or entering the lock a safe and easy passage. Be patient if lock staff are not

ready to lock you through immediately since they often have other water management duties.

ENTERING THE LOCK


On entering the lock chamber, vessels must proceed under control at a safe reduced speed. All boats must be equipped with adequate mooring lines and fenders. Lock operators are not required to handle or furnish lines. As you near the walls of the lock chamber, have your crew members ready to loop their lines around the snubbing posts, lock wall ladders, and tie lines; be sure to loop – do not tie your lines or your boat may be left hanging or damaged as the water level changes. Be alert to other boats entering behind you and move forward if necessary. Serious injury can result from using your hands or feet to fend off a wall– use a boat hook, oar or paddle. Line handlers should wear PFDs. Passengers who are not involved should remain seated.

IN THE LOCK CHAMBER

Follow directions of the lock operator and when safely positioned against the chamber walls with lines looped, turn off your engine (but leave the bilge blower on). Do not smoke or operate open flame appliances. Never leave your boat unattended in the lock.


EXITING THE LOCK

As soon as the water in the lock chamber reaches the proper level, the gates will be opened. Boaters should cast off all lines and proceed at a reduced speed to exit the chamber in station order. Remember to observe posted speed limits and stay clear of dams in lock areas.



Tony Pira Owner / Sales
98 Canal Road
Port Jefferson Station NY 11776
P: (631) 473 - 0382
F: (631) 473 - 0382
E: tmpmarineproduct@aol.com
W: www.tmpmarine.com

Marine Products for your:
Boat, Dock, Shop & Boatyard



MONTAUK MARINE SALES & SERVICE

DEALERS FOR DDA, ONAN, CATERPILLAR
CUMMINS, NORTHERN LIGHTS
VOLVO

426 WEST LAKE DR.
P.O. BOX 610 • MONTAUK, NY 11954
631-668-5900 • 668-5659 (FAX)
www.MarineBasin.com

BOATING FLOAT PLAN

It is very important to tell someone – a relative, friend, or your marina operator – when you are departing, how many people are aboard, and when you expect to return, even for a short cruise.

Your boating float plan is a vital tool in aiding others to locate you and your boat in the unlikely event an emergency or accident occurs. If you plan an extended voyage, or you chart a cruise on larger bodies of water, you should develop a detailed float plan with intermediate destinations and anticipated arrival and departure times. Downloadable float plans are available online. (see p.16)

BOATER OPERATION CHECKLIST

Safe operation of a boat depends greatly on the actions of the operator and passengers, proper maintenance and preparation. The following checklist includes items which can help with the safe outcome of your trip. To make sure all points are covered, create your own checklist and add to it as experience dictates.

- File a Float Plan** with a responsible person ashore
- Charts** of the area and compass
- Registration** certificate or documentation
- Full Fuel Tanks**
- Lights and Horn** working
- Boat Plug In** - checked for leaks, bailed out
- DeWatering Device** - bilge pump operable, alternate bailing device available
- All Required Safety Gear** onboard including:
 - **Personal Flotation Devices** (wearable & throwable) - CG approved, good condition, readily accessible, assigned & fitted.
 - **Fire Extinguishers** - right number, size and class for boat; charged, free of corrosion, bracketed and readily accessible
 - **Visual Distress Signals** - current dates, batteries
 - **Sound producing device** - horn, whistle
- Anchors & Line** - adequate anchor for bottom & line for water depth
- Alternative Propulsion**, paddle or oar
- Fuel Lines and Tank Checked for Leaks**
- Ventilation** - power blower operable and natural ventilations cowls open and clear
- Weather** and water conditions suitable
- Navigation Lights** - tested and operable, spare bulbs
- All Gear and Supplies Properly Stowed** and secure; motor in good operating condition.
- Propeller** in good condition, lower unit free of weeds and debris
- Passengers Seated and Briefed** on emergency procedures. Check their life jackets for fit.
- Drinking Water**



Shore Line Insurance Agency, Inc.



Superior Service Is Our Policy

Scott M. Horowitz
PRESIDENT

8 BROADWAY
ROCKY POINT, NY 11778

631-744-1200
631-744-4243 fax
Shorowitz@shorelineins.com

*Serving boaters for over
30 years specializing in all
forms of Marine Insurance,
Hurricane Haul, Charters,
Marine Contractors.*

**CHECK OUR HOMEOWNERS
AND AUTO POLICIES.**



Tax-efficient retirement planning & business succession strategies for Long Island families and business owners.

f 631.592.2017 • WWW.POINTWEALTH.COM in



OUR FAMILY-OWNED MARINA HAS BEEN SHARING OUR LOVE OF BOATING & THE NORTH FORK SINCE 1946.



Full-Service Marina • Award-Winning Service Center
 Grady-White Boat Dealer Since 1960 • Pre-Owned Boat Sales
 Seasonal & Transient Dockage • Marine Store & Parts Dept.
 Solar-Heated Pool • A Lure Restaurant
 Boating Workshops • Docking & Boat Handling Lessons



62300 Rte 25 • Southold, NY 11971
 ondeck@poemarine.com • 631-765-2445

Proud to be the oldest Grady-White dealer in the world.

JUNE

June 14: Montauk Blessing of the Fleet: 5 PM. The Blessing of the Fleet is not only a memorial for local fishermen, deckhands, and captains of private, charter, and commercial boats, but also a celebration of the summer fishing season.

June 18 – 20: Star Island Yacht Club Shark Tournament at Star Island Yacht Club, Montauk. Over \$500K in cash and prizes. For more information, call 631-668-5052.

June 18 – 21: Mattituck Strawberry 66th Festival: Rides, Food & Fun. For details, go to www.mattituckstrawberryfestival.org

JULY

There's no better way to see fireworks than from your boat on the water! Contact your local municipality or yacht club for details and best viewing locations.

July 11, 2020: 3rd Annual Fluke Tournament at Center Yacht Club, Center Moriches. Open to all! Offers a Junior Division also. Cash prizes and MORE! Email: centeryachtclub@gmail.com or call 631-874-2200.

AUGUST

COMING IN AUGUST: Polish Town Fair & Festival – Polka, pierogies & fun! Go to www.polishtowncivicassociation.org for dates in August.

SEPTEMBER

September 10 – 13: Atlantic City In-water Boat Show. Atlantic City, NJ.

September 13: Take a Veteran Fishing Tournament. Contact Hampton Watercraft & Marine, Hampton Bays at 631-728-8200 or Ronnie.kelly@hamptonwatercraft.com for details.

September 24 – 27: Norwalk Boat Show, Norwalk, CT. "The Sports Goods, Games, Toys & Accessories Industry." This event illustrates products like boat building material, repair & maintenance, trailers & hoists, coast guard & emergency equipment, deck fittings, diving & fishing, jet skis & accessories, marina developers, motor boats, nautical gift items, sailing boats & yachts, ship management etc. This event also covers a variety of topics, including demonstrations of techniques and tools on boat and motor cutaways, and end with question and answer sessions.

OCTOBER

October 1 – 4: Annapolis US Powerboat Show, Annapolis, MD.

October 8 – 12: Annapolis US Sailboat Show, Annapolis, MD.

EVERYTHING FOR BOATING FUN

ALBERTSON

Marine, Inc.

61205 Main Road Southold NY, 11971
631-765-3232 • www.albertsonmarine.com
info@albertsonmarine.com

Full Service Marina & Discount Ships Store

Sales
Service
Dockage
Storage
Ships Store

Water Accessible**41 04' 34" N/72 24' 16" W**

Visit our conveniently located 5,000sf discount ships store.



HAMPTON WATERCRAFT & MARINE



Marina Events

- ⚓ "Take a Vet Fishing Tournament"
- ⚓ Dock & Dine
- ⚓ Demo Days
- ⚓ Food Truck Fridays
- ⚓ Ladies at the Helm
- ⚓ Boater's Safety Class



Waterfront Restaurant ⚓ Ship Store ⚓ Pro Shop ⚓ Sales ⚓ Service

Home of the Canal Café

On the Shinnecock Canal
 44 Newtown Road - PO Box 1010
 Hampton Bays, NY
 631.728.8200

On Moriches Bay
 50 S. Bay Ave
 Eastport, NY
 631.288.2900



Awarded Annually Since 2004

www.hamptonwatercraft.com

THE BEST PLACE TO BUY A BOAT

Spellmans Marine
 Family Owned & Operated By 3 Generations Since 1958

www.spellmansmarine.com

(631)728-9200  **YAMAHA**



GRADY-WHITE BOATS



MARITIME TECHNOLOGY APPRENTICESHIP PROGRAM

Kingsborough Community College, part of the City University of New York system, announces the launch of its groundbreaking new Maritime Technology Apprenticeship Program (MTAP), the first Department of Labor approved apprenticeship for marine mechanics in the nation. An outgrowth of the college's existing two-year maritime degree, the new four-year apprenticeship offers students hands-on classroom and on-the-job training that prepares them for careers as service technicians aboard vessels or in shore site settings. The program was developed in partnership with the Empire State Marine Trades Association (ESMTA), a New York state membership organization dedicating to advancing the interests of the marine trades industry.

Following a traditional "learn and earn" apprenticeship model, students in the MTAP will participate in classroom training once per week

KINGSBOROUGH COMMUNITY COLLEGE

★ DREAMS BEGIN HERE ★

while working with an approved business partner the other four days under the guidance of a trained mentor. In total, students complete 8,000 hours of hands-on training in areas such as diesel and gasoline engine repair, electrical systems, welding, vessel systems, marina operations and basic boat handling. Wages start at \$16 per hour, gradually increasing to \$22 per hour as students enter the final year of the program.

Graduates earn an Associate of Applied Science degree in maritime technology, nationally recognized certifications and most importantly, they are guaranteed a job.

For more information, contact Kingsborough Maritime Technology Department at 718-368-5525 or conrad.kreuter@kbcc.cuny.edu



SENIK MARINE LLC.

50 Senix Avenue, Center Moriches, NY 11934

(P) 631-874-2092 • (F) 631-874-8407

www.SenixMarina.com • info@senixmarina.com

A FULL SERVICE MARINA

"Only Moments from Moriches Inlet"

Summer Dockage / Summer-Winter Storage / Valet-Trailer
Bait / Fuel-Ice / Security Surveillance / BBQ-Grill
Restaurant-Tiki Bar / Showers-Facilities / Ships Store

Blessing of the Fleet / Events & Parties / Fishing Tournaments
Charter & Party Boat / Inboard & Outboard / Mechanics / Water & Electric





*Large Vessels Up To 65 feet
50 Ton and 30 Ton
Travel Lifts*



PONQUOGUE

M A R I N A

CLOSEST FULL SERVICE MARINA LOCATED LESS THAN 1 MILE FROM THE SHINNECOCK INLET

Full Repair and Restoration

Painting / Waxing / Prop speed
Media blasting / Barrier
Coating / Shaftline repair
Shrinkwrap / Crane Services

Service and Storage Facilities

Transient & Seasonal Dockage
On Land Storage Year Around
600 feet of Protected waterfront
8 Acres of Property

Complete Refit and Repair

Paintwork / Antifouling / Waxing
Metalwork / Fabrication / Welding
Fiberglass Repairs / Engine
Repairs & Repowers Haulouts

86 Foster Ave., Hampton Bays, NY 11946

631-728-2264



**Now Accepting
Reservations For
Winter Storage**

PonquogueMarina.com

BOATING'S BETTER WHEN YOU START STRONG



DOCKAGE BOAT & YACHT SALES BROKERAGE SERVICE



STRONG'S
75 YEARS



MATTITUCK BAY & SOUND SOUTHAMPTON PORT WASHINGTON FREEPORT



CRUISERS YACHTS

*AUTHORIZED TO SELL GRADY-WHITE IN NASSAU & WESTCHESTER COUNTIES & 5 BOROUGHES

STRONGSMARINE.COM



@STRONGSMARINE



YOUR GATEWAY FOR BOATING ON THE EAST END

Convenient boating access to Shinnecock, Sag Harbor,
Shelter Island, Greenport, and Montauk.

DOCKAGE • STORAGE & SERVICE • SALES • RENTALS

(631) 722-3400

229 Meetinghouse Creek Rd., Aquebogue, NY 11931

lighthousemarina.com



2020 AMI Member Listing



The Association of Marine Industries comprises over 100 marine-related businesses dedicated to excellence in professional, courteous service. Contact a friendly AMI member and let them help you experience the pleasures of Long Island boating!

LEGEND

Blue Shading On Map Indicates No Discharge Zones. | **Location is off Long Island.

- ▶ Pumpout Station*
- ★ Pumpout Boat*
(Pumpout Locations on p. 12)
- BH Beach
- BT Bait & Tackle
- BTS Boat Sales
- D Dockage

- EL Electric
- FD Fuel Diesel
- FG Fuel Gas
- GROC Grocery
- H Hauling
- INS Insurance
- M Moorings
- MS Motor Sales

- PA Picnic Area
- PL Pool
- PO Pump Out
- RST Restaurant
- S Storage
- SB Snack Bar
- SH Shower
- SV Service

TOWN OF BABYLON

C&D Marine ServiceC8
Charles Paterno
519 S. Great Neck Rd., Copiague, NY 11726
631-956-3984 • Fax: 631-956-7264
cdmarine@optonline.net
www.cdmarineservice.com
SV, S, H, SH, D

Henrich Equipment Co., Inc.B8
Robert Henrich
42 Field Street, West Babylon, NY 11704
631-293-6920 • Fax: 631-293-8979
Bhenrich@henrichinc.com
www.HenrichInc.com
FUELING EQUIPMENT

Long Island Boating World.....B7
Craig McCarville
3060 Lee Place
Bellmore, NY 11710
631-225-7100 • Fax: 631-225-6701
craig@liboatingworld.com
www.LIBoatingWorld.com
PUBLISHING

Seacoast Distributors, LLCB7
Rich Smith
684 N. Queens Avenue
Lindenhurst, NY 11757
631-884-1013 • Fax: 631-884-0985
rmtsmith@verizon.net
www.MescoNet.com
DISTRIBUTOR

Yacht Service LtdB7
Todd Brice
144 Ocean Avenue, Amityville, NY 11701
631-264-2267
todd@yachtserviceld.com
www.yachtserviceld.com
EL, SV, S, H,

TOWN OF BROOKHAVEN
Alcus Marine Technical Services, Inc. B13
PO Box 700, Moriches, NY 11955
631-874-1000 • Fax: 631-874-3000
alcusmt@aol.com
SURVEYOR

Bay Point Marina, L.PB11
Andy Mastronardi
125 Boylan Lane, Blue Point, NY 11715
631-363-6503
bpmarina@optimum.net
EL, SV, S, H, D

The Boat Place, IncE11
Gary Gudzik
3 Beach Street, Port Jefferson, NY 11777
631-473-0612 • Fax 631-473-0193
Gary@theboatplaceinc.com
www.theboatplaceinc.com
SV, S, D, H

Bossler & Swezey, Inc.B12
Tom Williams
1540 Montauk Hwy., Bellport, NY 11713
631-286-0458
rita@bosslerandswezey.com
www.bosslerandswezey.com
PROPELLER SALES AND SERVICE

Center Yacht Club.....B14
Debbie Savino
222 Old Neck Road, Center Moriches, NY 11934
631-874-2200 • Fax: 631-878-5174
centeryachtclub@gmail.com
www.centeryachtclub.com
EL, SV, BT, D, S, FD, FG, SH, PA

Long Island Sound



This map shows approximate locations of AMI members and other points of interest. It is not intended for navigation.

Danfords Hotel & MarinaE11

James Dunn
25 East Broadway, Port Jefferson, NY 11772
631-928-5200
Email: jdunn@dowling.edu
www.danfords.com
BH, EL, BTS, SV, FD, FG, PO, GROC, RST, PA, D

E & P Marine ServicesB12

Paul Dietzel
1 Violet Road, Mastic Beach NY 11951
631-281-5278 • Fax: 631-281-5278
Pd527@yahoo.com
H, SV, D, S

East West Marine SupplyB11

Brian Slaga
1126 Station Rd., Medford, NY 11763
631-909-4617 • Fax: 631-909-4618
bslaga@eastwestmarine.net
www.eastwestmarine.net

The Fisherman MagazineB13

Mike Caruso
14 Ramsey Road, Shirley, NY 11967
631-345-5200 • Fax: 631-345-3218
mikecaruso@thefisherman.com
www.thefisherman.com
Boating & Fishing Publication

FIRE Origin & Cause

Unlimited Services, Inc.....C10

Bill Nolan
287 Gerritsen Ave., Bayport, NY 11741
631-750-6734
BillNolan_Focus@optonline.net
www.focusbillnolan.com

Frank M. Weeks Yacht Yard.....B11

Kevin Weeks
10 Riverview Ct, Patchogue, NY 11772
631-475-1675 • Fax: 631-475-6151
weeksyachtyard@aol.com
www.WeeksYachtYard.com
EL, SV, D, BTS, PA, S, H, SH

Great Oak Marine D10

Jim Shane
840 Middle Country Rd., St. James, NY 11780
631-265-2976 • Fax: 631-265-2060
oakacorn@optonline.net
SV, BTS, MS, S

Harborside Marine.....E11

Peter & Keira Finn
3 Beach St., Port Jefferson, NY 11777
631-364-2978 • Fax: 631-473-0913
harborsidemarine@yahoo.com
www.harborsidemarine.com
MTS, SV, H, BTS

Leeward Cove Marine.....B11

Ken Becker
327 River Ave., Patchogue, NY 11772
631-654-3106 • Fax: 631-654-0712
kbecker@leewardcovemarina.com
www.leewardcovemarina.com
MS, SV, EL, D, S, H, PO, RST, SH, PA

Midcoast MarineB11

Eric Vohrer
363 Grove Ave, Patchogue, NY 11772
631-289-3949 • Fax: 631-289-3949
eric@midcoastperformancemarine.com
www.MidcoastPerformanceMarine.com
MTS, SV, SB, S, H, PO, RST, FG, FD, D, EL

Morgan's Swan River Marina.....B11

Tom Lynch
363 Grove Ave, Patchogue, NY 11772
631-758-3524 • Fax: 631-758-3754
morganswan@aol.com
www.morgansmarina.com
PO, S, FG, EL, RST, SV, H, D

Moriches Bay Marina.....B13

Joanne Jayne
10 Shore Dr., Mastic Beach, NY 11951
631-281-2017
mbmarina@optonline.net
EL, SV, S, H, D

Moriches Boat & MotorB14

Conrad or Eric Kreuter
200 Atlantic Ave.,
East Moriches, NY 11940
631-878-0023 • Fax: 631-878-0782
morichesbnm@aol.com
www.MorichesBoatandMotor.com
MS, S, FG, EL, BTS, D, SV, PA, H, INS

Ocean Bay Marine Services, IncB12

Kenneth Weinbrecht
PO Box 668, Yaphank, NY 11980-0668
631-924-4362 • Fax: 631-924-4381
oceanbaymarine@yahoo.com
www.OceanBayMarine.com
MARINE SURVEYING

Ocean Blue Marine Services, IncB12

Mary Beth & Billy Kresse
22 Newey Lane
Brookhaven, NY 11719
631-286-2129
Oceanbluemarine22@gmail.com
EL, SV, S, H, D

Old Man's BoatyardE12

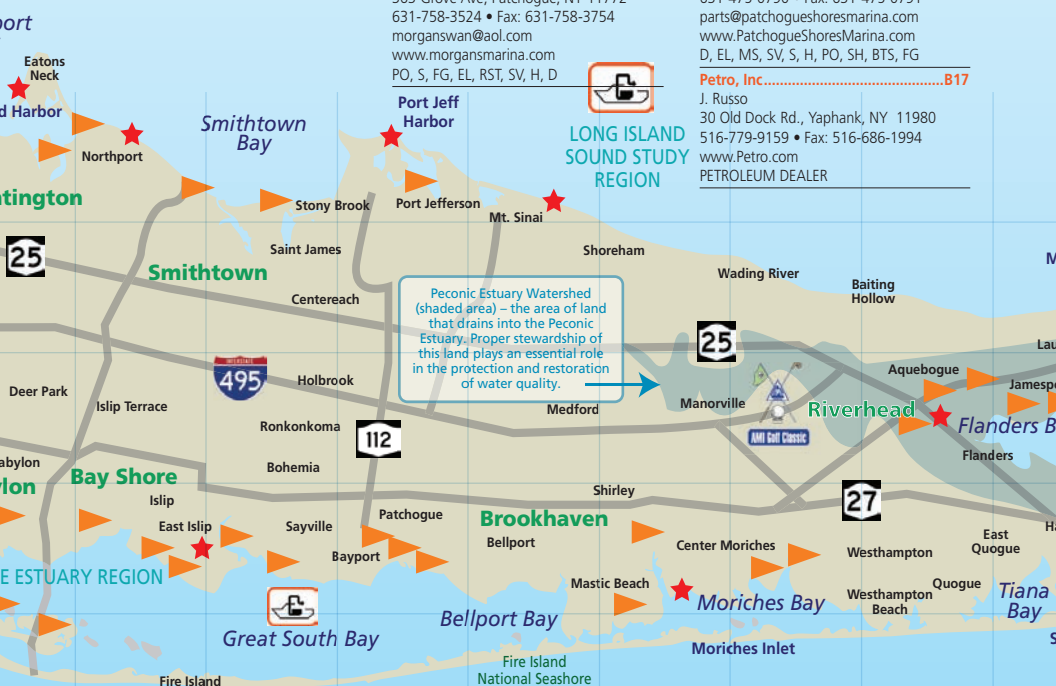
Russell Waller
PO Box 317, Mt. Sinai, NY 11766
631-473-7330 • Fax: 631-928-6464
D, EL, S, SV

Patchogue Shores MarinaB11

David Kazmark
28 Cornell Road, Patchogue, NY 11772
631-475-0790 • Fax: 631-475-0791
parts@patchogueshoresmarina.com
www.PatchogueShoresMarina.com
D, EL, MS, SV, S, H, PO, SH, BTS, FG

Petro, Inc.....B17

J. Russo
30 Old Dock Rd., Yaphank, NY 11980
516-779-9159 • Fax: 516-686-1994
www.Petro.com
PETROLEUM DEALER



LONG ISLAND
SOUND STUDY
REGION

Peconic Estuary Watershed (shaded area) – the area of land that drains into the Peconic Estuary. Proper stewardship of this land plays an essential role in the protection and restoration of water quality.



Port Jefferson Marine Maintenance, Inc.....E11
 Eric & Ann Marie Hershon
 70 Cornesquogue Rd.
 East Setauket, NY 11733
 631-473-6416 • Fax: 631-473-8187
 PJMboats@optonline.net
 www.PortJeffMarine.com
 S, SV, H

Ralph's Fishing Station, Inc.....E12
 Maureen Davenport
 250 Harbor Beach Road
 Mt. Sinai, NY 11766
 631-473-6655 • Fax: 631-331-6607
 RFS381@aol.com
 www.RalphsMarina.com
 D, SV, BT, BTS, S, BH, EL, MS, M

Sea Tow Port JeffersonE11
 Peter Murphy
 PO Box 67, Port Jefferson, NY 11777
 631-473-2869
 seatowpj@gmail.com • www.seatow.com
 MARINE ASSISTANCE

Senix MarineB14
 Raneen Denton
 50 Senix Ave.,
 Center Moriches, NY 11934
 631-874-2092 • Fax: 631-874-8407
 info@senixmarina.com
 FD, FG, H, BT, PA, RST, S, SV, EL, PO, SH, D

Silly Lily Fishing Station.....B14
 Jay Scott
 99 Adelaide Avenue., E. Moriches, NY 11940
 631-878-0247
 jay@sillylily.com
 www.sillylily.com
 BH, BT, MS, SV, SB, S, H, RST, BTS, PA, D

South Shore Boat YardB11
 Bill Tunney
 PO Box 18, Patchogue, NY 11772
 631-475-5196 • Fax: 631-447-6248
 southshoreboatyard@gmail.com
 D, EL, S, H, SV, BTS

TMP Marine Products.....E11
 Anthony Pira
 98 Canal Road,
 Port Jeff. Station, NY 11776
 631-473-0382 • Fax: 631-473-0382
 TMPmarineproduct@aol.com
 www.TMPmarine.com
 MARINE PRODUCTS

VRP Insurance AgencyC11
 Vincent Pesce
 955 Main Street, Holbrook, NY 11741
 631-738-7300 • Fax: 631-738-7382
 vpesce@vrpinsurance.com
 www.VRPinsurance.com
 INSURANCE

White Water Marine ServiceB11
 Kim Allen, Thomas Carpenter
 300 Pine Neck Avenue
 East Patchogue, NY 11772
 631-475-5000 • Fax: 631-475-5006
 whitewaterser@aol.com
 www.WhiteWaterMarineService.com
 BTS, S, D, SV, H, MS, EL

TOWN OF EAST HAMPTON

Bennett Marine LLCB20
 Glenn C. Bennett
 23 Ocean View Avenue
 East Hampton, NY 11937
 631-324-4772
 markboat@optonline.net

Devon Yacht ClubB21
 300 Abrahams Landing Road
 POB 2549, Amagansett, NY 11930
 631-267-6340 • Fax: 631-267-3767
 devonoffice@devonyc.com
 www.devonyc.com

East Hampton Marina.....B20
 Lauren Walsh
 19 Boatyard Rd., East Hampton, NY 11937
 631-324-4042 • Fax: 631-324-6424
 ehmarina@aol.com
 www.easthamptonmarina.com
 SV, FG, S, D, MS, EL, H

Markowitz, Fenelon & Bank,.....B19
 Philip Tutino
 269 Butter Lane, Bridgehampton, NY 11932
 631-537-2300
 ptutino@mfbcpa.com • www.mfbcpa.com
 Accounting

Montauk Boatmen & Captains Association.....C22
 Captain Joe McBride
 POB 1908, 4 Stokes Ct.
 East Hampton, NY 11931
 631-329-0973
 captmcbride@optonline.net
 Association

Montauk Marine BasinB22
 426 W. Lake Drive, Montauk, NY 11954
 631-668-5900 • Fax: 631-668-5659
 courtney@marinebasin.com
 www.MarineBasin.com
 BT, EL, MTS, SV, BTS, FD, FG, SH, PA, D

Seacoast Enterprises Associates, IncB20
 Lynn Mendelman
 423 Three Mile Harbor HC Road
 East Hampton, NY 11937
 631-324-5666 • Fax: 631-324-3366
 info@sea-incorp.com
 www.SEAIncorp.com
 D, EL, FG, FD, PO, L, S, BH, PA, SH, MS, SV

Star Island Yacht ClubB22
 PO Box 2180, Montauk, NY 11954
 631-668-5052 • Fax: 631-668-5503
 marina@starislandyc.com
 www.StarIslandYC.com
 D, EL, BTS, FG, FD, H, S, SV, PL,
 PA, SH, PO, SB, BT, GROC, RST

Continued On Other Side ▶



LEGEND

*Blue Shading On Map Indicates No Discharge Zones. | **Location is off Long Island.*

- ▶Pumpout Station*
- ★Pumpout Boat*
- (Pumpout Locations on p.12)
- BH** Beach
- BT** Bait & Tackle
- BTS** Boat Sales
- D** Dockage

- EL** Electric
- FD** Fuel Diesel
- FG** Fuel Gas
- GROC** Grocery
- H** Hauling
- INS** Insurance
- M** Moorings
- MS** Motor Sales

- PA** Picnic Area
- PL** Pool
- PO** Pump Out
- RST** Restaurant
- S** Storage
- SB** Snack Bar
- SH** Shower
- SV** Service

Uihlein Marina & Boat RentalB22

Henry Uihlein
444 West Lake Dr., PO Box 357,
Montauk, NY 11954
631-668-3799 • Fax: 631-668-3798
huihlein@optonline.net
www.UihleinsMarina.com
D, S, H, FG, BH, EL, SH, BT,
MS, SV, GROC, RST, PA

Westlake MarinaB22

Christopher Miller
PO Box 5022, Montauk, NY 11954
631-668-5600 • Fax: 631-668-5614
westlakemarina@optonline.net
www.Westlake-Marina.com
SB, PA, S, EL, SV, BT, D, RST, SH

TOWN OF HUNTINGTON

Alan R. Mott AgencyE8

Tom Mott
184 E. Main St, Huntington, NY 11743
631-549-2628 • Fax: 631-549-0575
Email: tom@boat-ins.com
www.Boat-Ins.com
INSURANCE

Britannia Yachting CenterE8

Peter V. Houmere
81 Fort Salonga Road
Northport, NY 11768
631-261-5600 • Fax: 631-261-5654
phoumere@brityacht.com
www.Brityacht.com
BT, EL, SV, SB, S, SV, H, FD, FG, RST, SH, PO,
BTS, PL, D

Point Wealth ManagementC7

Robert Kilroy
400 Broadhollow Rd., Suite 200
Melville, NY 1174
631-592-2017 • Fax: 631-592-4068
Robert.kilroy@nm.com
www.robertkilroy.com
FINANCIAL SERVICES

Seymour's BoatyardE9

Dave Weber
63 Bayview Ave., Northport, NY 11768
631-261-6574 • Fax: 631-261-6084
Dweber@seymoursboatyard.com
www.seymoursboatyard.com
SV, D, S, H, FD, PO, FG

TOWN OF ISLIP

Bayport Marine Co.B11

Charles Leach
55 Browns River Rd. No. #3
Bayport, NY 11705
631-472-1844 • Fax: 631-472-1902
Bmc553@optonline.net
D, EL, SV, MS, S, H

Taroff & TaitzB10

Steve Taitz
630 Johnson Ave., Suite 105
Bohemia, NY 11716
631-475-4400 • Fax: 631-475-9882
staitz@tarofftaitz.com • www.tarofftaitz.com
LAWYER

Vanderbilt Mech. Svc. Ltd.B10

Charlie Johnson
445 Vanderbilt Blvd.
PO Box 238, Oakdale, NY 11769
631-567-1231 • Fax: Same
SV, D, EL, H, S

TOWN OF OYSTER BAY

Oyster Bay Marine ServiceE6

Mac Hyney
5 Bay Ave., Oyster Bay, NY 11771
516-624-2400 • Fax: 516-624-2401
Mac.hyney@obmc.com
www.obmc.com
EL, SV, S, FG, FD, H, SH, D

TOWN OF RIVERHEAD

Great Peconic Bay MarinaC16

Shawn & Dawn Williams
PO Box 326, So. Jamesport, NY 11970
631-722-3565 • Fax: 631-722-3724
info@greatpeconicbaymarina.com
www.GreatPeconicBayMarina.com
EL, D, BTS, SV, MS, FD, FG, PO, H, S, BH,
PA, SH

Lighthouse MarinaC15

Stavros Lilimpakis
PO Box 1250, Aquebogue, NY 11931
631-722-3400 • Fax: 631-722-3417
stavros@lighthousemarina.com
www.LighthouseMarina.com
PO, MS, S, FG, RST, BTS, SV, SH, PA, H,
PL, FD, EL, D

Lighthouse Marine Distributors, Inc.C15

Clete Galasso
29 Edgar Avenue, Riverhead, NY 11901
631-722-5700 • Fax: 631-722-5719
sales@lighthousemarine.com
www.marineengineparts.com
MARINE ENGINE PARTS &
BOATING ACCESSORIES

Port Lumber Corp.C15

James Latham
PO Box 1033, Riverhead, NY 11901
631-727-0138
info@portlumber.com
www.portlumber.com
MARINE LUMBER

TOWN OF SHELTER ISLAND

Coecles Harbor Marina & Boatyard, Inc.D19

John Needham
18 Hudson Ave., Shelter Island, NY 11964
631-749-0700 • Fax: 631-749-0593
sneedham@chmb.net • www.CHMB.net
SV, BTS, MS, D, EL, H, FD, FG, PO, S, PA,
SH, PL

The Island Boatyard D19

James Brantuk
POB 938, Shelter Island, NY 11964
631-749-3333 • Fax: 631-749-3361
james@islandboatyard.com
www.islandboatyard.com
EL, D, S, SV, H, FG, FD, PO, RST, SH, PA, PL

TOWN OF SMITHTOWN

Benit Fuel D9

Louis DeBenedittis
103 Smithtown Blvd.,
Smithtown, NY 11787
631-265-8800 • Fax: 631-724-2377
benit@benit.com • www.Benit.com
FUJEL

TOWN OF SOUTHAMPTON

Aldrich Boat Yard, Inc.B16

Debra Tennyson Feinstein
27 Weesuck Ave., E. Quogue, NY 11942
631-653-5300
Email: Aldrichboatyard@hotmail.com
www.aldrichmarine.com
EL, SV, S, H, D

Dave Boffill Marine IncB17

David Boffill
1598 County Rd. 39, Southampton, NY 11968
631-283-3444 • Fax: 631-283-6712
dave@davebofill.com
www.davebofill.com
S, SV, BTS

Hampton Landing LLCB16

John Coester
3 Rampature Road
Hampton Bays, NY 11946
631-728-0619 • Fax: 631-728-3555
hamptonlanding@yahoo.com
FG, D, S, SV, H

Hampton Marine Center, Inc.B16

Liz Scopinich
PO Box 3025, East Quogue, NY 11942
631-653-0687 • Fax: 631-653-9084
hmcboat@hamptonmarine.net
www.HamptonMarine.net
SV, BTS, MS, D, EL, H, S

Hampton Watercraft & MarineB16

Anthony Villareale
PO Box 1010, Hampton Bays, NY 11946
631-728-8200 • Fax: 631-728-0019
tony@hamptonwatercraft.com
www.HamptonWatercraft.com
BTS, S, MS, EL, FG, FD, SV, SH, D, RST

J.R.S. Marine ServicesB16

Jerry R. Sapio
76 Foster Ave., Hampton Bays, NY 11946
631-728-0222 • Fax: 631-723-2226
jrsmarineservice@yahoo.com
MS, SV, S, H, D
MOBILE SERVICE

Mariner's Cove MarineB16

Ron Arcate
9 Canoe Place Rd.,
Hampton Bays, NY 11968
631-728-0286 • Fax: 631-728-0608
eejetski@aol.com
www.marinerscovemarine.com
BH, BT, BTS, D, EL, GROC, H, INS, MS,
PA, PO, RST, S, SB, SH, SV

Mill Creek Marina.....C19

Jeff Kelsey
3253 Noyac Rd, Sag Harbor, NY 11963
631-725-1351 • Fax: Same
jkelsey@mcmoptonline.net
D, EL, H, SV, FG, S, RST

Modern YachtsB15

Victor Levy
PO Box 1706, Westhampton Beach, NY 11978
631-288-2400 • Fax: 631-288-2459
vic@modernyachts.com
www.modernyachtsny.com
FG, EL, D, BTS, SV, MS, S, H, SH, PL

Peconic Marina, Inc.....B17

Dale Edgar Phillips/Brian Robinson
1109 Noyac Rd., Southampton, NY 11968
631-283-3799 • Fax: Same
brian@peconicmarinainc.com
dalee@peconicmarinainc.com
www.peconicmarinainc.com
BT, SV, SB, D, S, FD, H, RST,
SH, FG, PA, EL, PO

Ponquogue Marine BasinB16

William Stubelek II
POB 777
Hampton Bays, NY 11946
631-728-2264 • Fax: 631-728-7735
info@ponquoguemarina.com
S, BH, PA, SH, D, SV, EL, H, PO

Remsenburg MarinaB14

Roy Bartel
PO Box 719, Remsenburg, NY 11960
631-325-1677 • Fax: 631-325-1035
Roy.bartel@remsenburgmarina.com
www.RemsenburgMarina.com
SV, FD, FG, EL, S, SH, PO, H,
MS, BTS, D, BT

Sag Harbor Yacht Club.....C19

Kristen Conlin
PO Box 1988, Sag Harbor, NY 11963
631-725-0567 • Fax: 631-725-7126
info@sagharboryc.com
www.SagHarborYC.com
FG, FD, PA, SH, SV, PO, EL, D

Sag Harbor Yacht Yard.....C19

Louis Grignon
PO Box 1199, Sag Harbor, NY 11963
631-725-3838 • Fax: 631-725-4594
sagyacht@aol.com
www.sagharboryachtyard.com
FG, FD, PA, SH, SV, MS, BTS

Sea Tow Shinnecock/Moriches.....B16

Les Trafford
8 Gardners Lane, Hampton Bays, NY 11946
631-728-1072 • Fax: 631-723-2862
ltrafford@seatow.com
Marine Assistance, Towing, Salvage

Sherry & Joe Corr's**Best Boat Works, Inc.....B18**

Sherry Corr
74 Little Neck Rd., Southampton, NY 11968
631-283-7359 • Fax: same
BT, EL, MS, SV, S, SV, H, PO, SH, BTS, FG, PA, D

Ship Ashore Marina, IncC19

Rick Pickering
30 Redwood Rd, Sag Harbor, NY 11963
631-725-3755 • Fax: 631-725-4478
fnp@shipashore.com
www.ShipAshore.com
BTS, MS, SV, EL, FG, H, S, SH

Spellman's Marine.....B16

Brian Spellman
262 E. Montauk Highway,
Hampton Bays, NY 11946
631-728-9200 • Fax: 631-728-2539
brian@spellmansmarine.com
www.spellmansmarine.com

TOWN OF SOUTHOLD**Albertson Marine, Inc.....D18**

Kathryn Witzke
PO Box 937, Southold, NY 11971
631-765-3232 • Fax: 631-765-5126
office@albertsonmarine.com
www.AlbertsonMarine.com
SV, D, EL, BTS, MS, PO, S, H, SH, PA

Brick Cove Marina.....D18

Diane Vail
POB 455, Southold, NY 11971
631-477-0830 • Fax: 631-477-2996
diane@brickcove.com
www.brickcove.com
EL, SV, BTS, PO, H, BH, PL, PA, SH, D, S

Broadwaters Cove Marina.....D17

Ed Viola
8000 Bay Ave., Cutchogue, NY 11935
631-734-6323
broadwaterscove@gmail.com
BH, EL, SV, S, H, PA, D

Fair Seas Marine, Inc.....D18

Kris Dimon/Jennifer Laja/Steve Romeo
POB 496, Peconic, NY 11958
631-734-4278 • Fax: 631-876-5188
info@fairseasmarine.com
www.fairseasmarine.com
SV, S, H

Goldsmith's Boat Shop, Inc.....D18

Skip Goldsmith
PO Box 1436, Southold, NY 11971
631-765-1600 • Fax: 631-765-1717
goldsmithboatshop@gmail.com
www.goldsmithsboatshop.com
H, BTS, D, SV, FG, PO, S, EL, MS

Greenport Yacht & Ship Co., Inc.....E19

Steve Clarke
PO Box 750, Greenport, NY 11944
631-477-2277 • Fax: 631-477-2278
D, H, S, SV

New Suffolk Shipyard, Inc.....D17

Michael Irving
PO Box 276, New Suffolk, NY 11956
631-734-6311 • Fax: 631-734-6246
NewSuffolkShip@aol.com
www.NewSuffolkShipyard.com
S, FG, EL, MS, D, SV, SH, H, PO, FD, BTS, PA

Port of Egypt Marine, IncD18

Yvonne Lieblein
62300 Main Road
Southold, NY 11971
631-765-2445
ondeck@poemarine.com
www.POEmarine.com
S, BTS, EL, FG, FD, S, H, PO,
RST, PL, SH, SV, D, MS, PA

R D Johnson Marine Carpentry, Inc. D16

Ronald D. Johnson
510 Tall Wood Lane, Mattituck, NY 11952
631-298-2243 • Fax: 631-298-1943
BOAT CARPENTER

Safe Harbor Marinas:**Greenport Yacht Yard.....B19**

Sean Gilligan
500 Beach Rd., Greenport, NY 11944
631-477-9594 • Fax: 631-477-1150
sgilligan@shmarinas.com
EL, SV, D, S, FD, H, PO, RST, SH, FG,
BTS, PA, PO, INS, SB, PL

Sea Tow International.....D18

Georgia Frohnhoefer
PO Box 1178, Southold, NY 11971
631-876-5012 • Fax: 631-765-5802
gfrhnhoefer@seatow.com
www.SeaTow.com
MARINE ASSISTANCE

Strong's Marine.....D16

Jeffery Strong
PO Box 1409, Camp Mineola Rd
Mattituck, NY 11952
631-298-4770 • Fax: 631-298-3801
ryan@strongsmarina.com
www.StrongsMarine.com
FD, FG, SH, PA, MS, H, BTS, PO, S,
D, SV, BT, EL, BH, INS, RST, PL

William J. Mills & CoD20

Bob Mills
POB 2126,
Greenport, NY 11944
800-477-1535 • Fax: 888-477-1504
bob@millscanvas.com
www.MillsCanvas.com
CANVAS MANUFACTURER

Williams Marine Services.....D17

Brian Williams
POB 131, Mattituck, NY 11952
631-878-6800
williamsmarineservices@yahoo.com
Yacht Surveyor

OUT OF STATE**The Flanders Group.....****

Heather Dougherty
300 Linden Oaks, Suite 210, 1st Fl
Rochester, NY 14625
800-462-6435 • Fax: 585-381-3565
hdougherty@flandersgroup.com
www.FlandersGroup.com
INSURANCE CO.

Awlgrip/International Paint LLC.....**

Glen Spencer
PO Box 23, Aquebogue, NY 11931
631-655-9901
www.yachtpaint.com
glen.spencer@akzonobel.com
MANUFACTURER

Kellogg Marine Supply.....**

James Wickey
5 Enterprise Drive, Old Lyme, CT 06371
800-243-9303 • Fax: 800-628-1304
www.KelloggMarine.com
WHOLESALE MARINE SUPPLY

Kop-Coat/Pettit Paint.....**

Roger Grieg
6 Ely Lane, Killingsworth, CT 06419
973-219-9855
rgrieg@pettitpaint.com
www.pettitpaint.com