Westmeath Rural Nodes 2021 - 2027

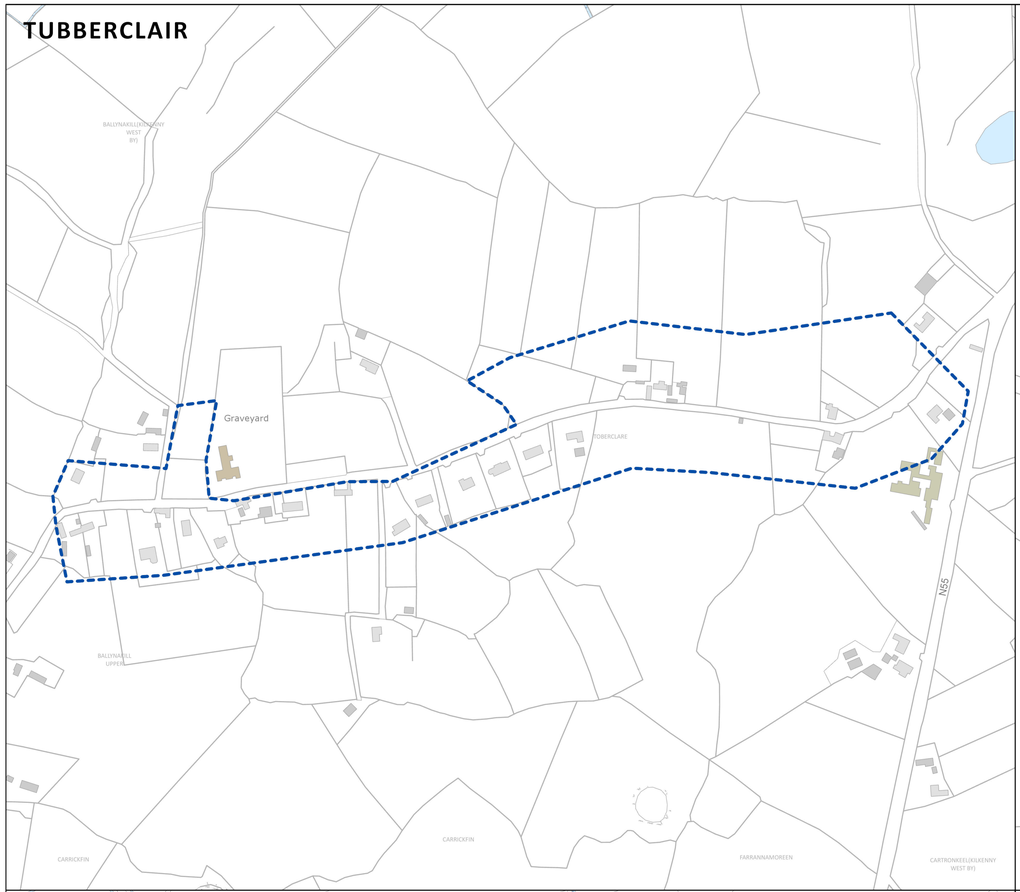

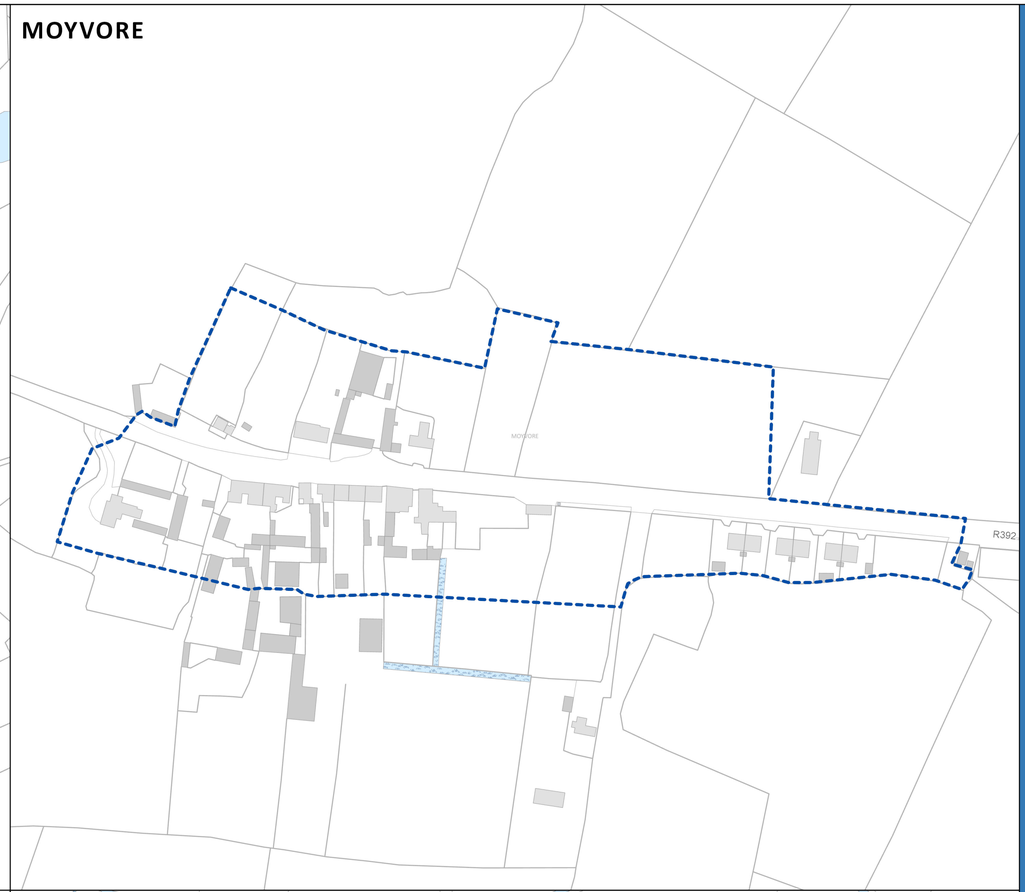

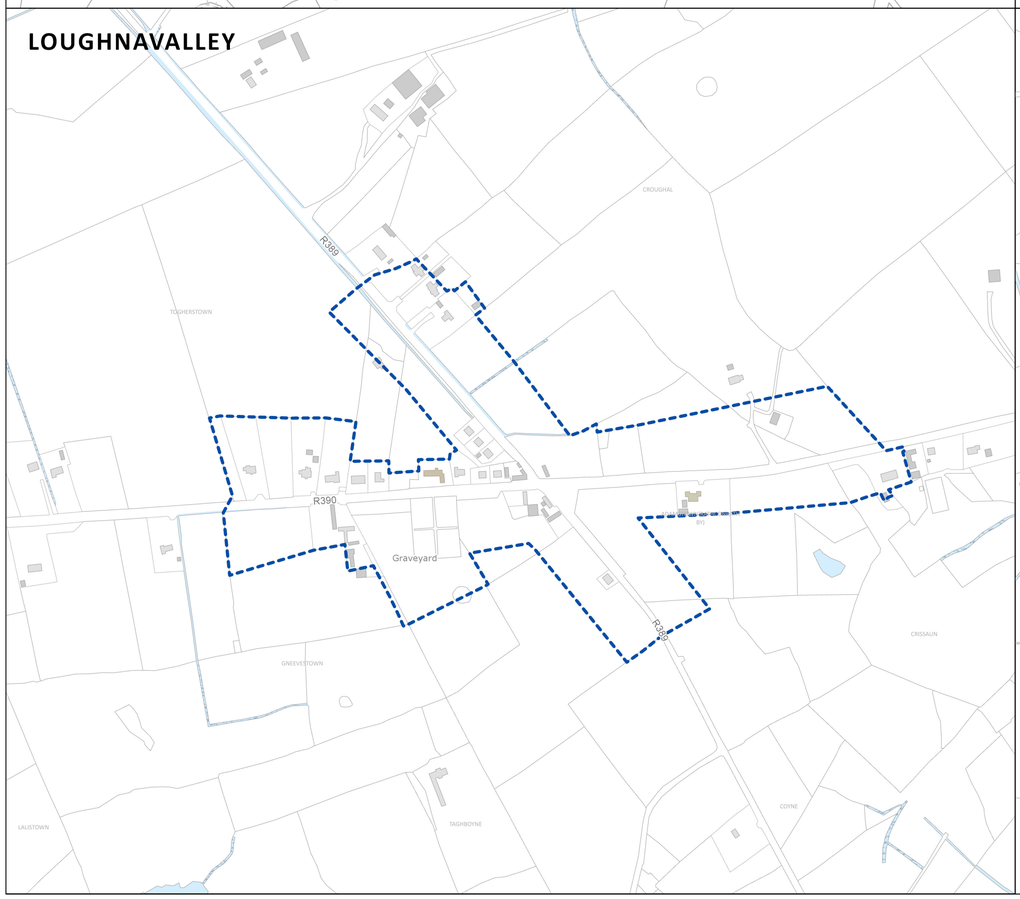

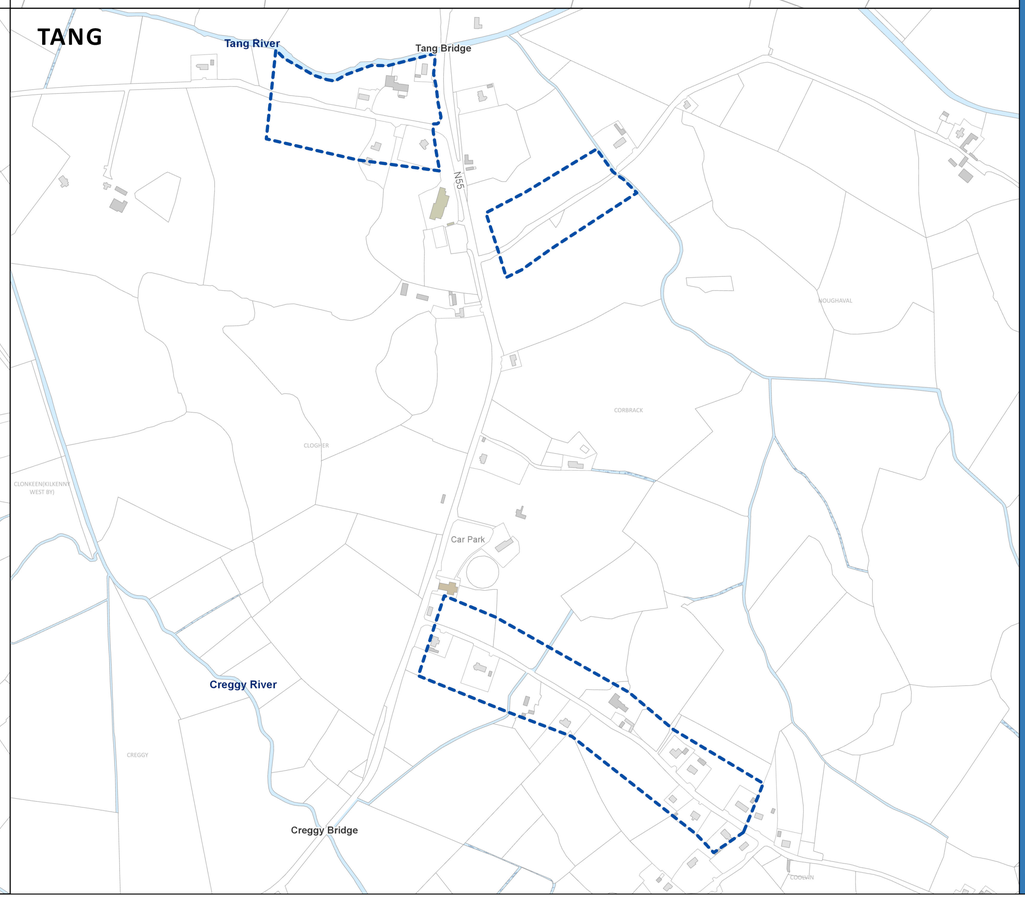

KEY

Rural Nodes

Draft Westmeath County Development Plan 2021 - 2027

WESTMEATH COUNTY COUNCIL
COMHAIRLE CHONTAE NA HIARMHÍ

MAP - 34

Produced by Westmeath County Council's Forward Planning Section
under copyright agreement from Ordnance Survey of Ireland. All rights reserved, licence no. CCMA9802