

If you'd like this information in an alternative format, then please email [enquiries@nationaltrust.org.uk](mailto:enquiries@nationaltrust.org.uk) or call 0344 800 1895

Access Guide



National Trust

# Access Guide





# Welcome to your Access Guide

## The National Trust is for everyone, for ever

We love welcoming visitors and want everyone to have an easy and enjoyable day. As part of this, we're allocating more funding to improving access for disabled people. The teams at many of the places we care for are working hard to apply these improvements now and into next year, so we hope to provide an even better welcome as we move forward.

We're working in partnership with disability charities, such as the Alzheimer's Society, to grow our skills and knowledge and make visiting better for all disabled people.

If you have specific requirements, it's always a good idea to get in touch with us before you visit in case a particular provision needs to be booked. By speaking to the team before you come, you can be certain that any extra help and facilities you need are available.

To make visiting even easier, we're developing more detailed accessibility information for all the accessible places in the handbook. If you need any information before your visit that isn't in this guide, head to our website or look up the place in your handbook.

Correct at March 2022  
© National Trust 2021  
Registered charity no. 205846

Editor **Lucy Peel**  
Project manager **Lisa Howe**  
Design and content management  
**Roger Shapland and Dave Buchanan**  
Printed by **Fine Print, Witney, Oxon**

## Essential Companion/carer card

We're delighted to offer an Essential Companion card, as well as a Links Pass, to make visiting easier for the many disabled people who enjoy the places we care for.

The Essential Companion card is in your name, and it allows you to bring whoever you need to support you free of charge – simply show it when you arrive. If you don't have an Essential Companion card, your carer or companion will still get free admission. The card just makes it quicker and simpler for you.

You can have an Essential Companion card if you're not a National Trust member, but you'll need to pay for your own entry.

The Links Pass gives half-price entry to groups affiliated with disability charities, day centres or registered care homes. It's valid at participating National Trust places, apart from during weekends and Bank Holidays (please contact the place you'd like to visit beforehand to find out more). Carers or companions visiting with the group are welcome free of charge.

## Every place also offers:

- detailed accessibility information (please see our website);
- free parking for Blue Badge holders;
- a welcome for assistance dogs (please contact nature reserves before your visit).

If there's anything more we can do to help you during your visit, please don't hesitate to let us know in advance or speak to a volunteer or member of staff when you arrive.

You can order your free card or pass today. Just call our supporter team on 0344 800 1895 or email [enquiries@nationaltrust.org.uk](mailto:enquiries@nationaltrust.org.uk)

Alternatively, you can get in touch with us by post at:

PO Box 574,  
Manvers,  
Rotherham,  
S63 3FH

## Changing Places and Space to Change

Visitors with physical disabilities, as well as those with severe learning disabilities, may need extra equipment and space to use the toilets safely and comfortably, and these needs are met by Changing Places.

For many families, Changing Places are an essential part of the visit. We have a small number of these facilities already in place and plans for more.

When improving facilities in historic structures it can sometimes be a challenge to find a space large enough for a full-size Changing Place. In situations like this, we aim to create smaller Space to Change places – about 7.5 metres square or slightly smaller – containing essential equipment such as hoists and adjustable height-changing tables.

The Access information of each place should include details of the size of the room and, of course, you're welcome to call before you visit.

We're also continuing to work with Mobiloo to provide temporary facilities. Please call or check the place's webpage for more details.

## Lifts

Every visitor deserves an equally memorable experience, and being able to get safely in and out of all the public areas of buildings is key to this. Accessible lifts can make all the difference, and we're constantly striving to find ways to include them in as many places as possible.

Sometimes, fitting lifts into listed historic buildings can be a challenge. There should be appropriate space to meet regulations and the structure of the building needs to be able to cope with the addition of a lift.

Some of the lifts might be relatively small because of the nature of the place they're installed in, so it's always a good idea to check the Access information or call before setting out for your visit.

## Powered Mobility Vehicles

Everyone should have the opportunity to get outdoors and explore nature, and our Active Outdoors programme aims to encourage and inspire visitors to do just that.

A key element in this is providing powered mobility vehicles (PMVs), along with maps of recommended routes and easy pathways. The PMVs are all free to borrow but are often run on a booking system, so it's a good idea to call ahead of your visit.

We work with Countryside Mobility South West, a non-profit organisation that offers a mobility equipment hire scheme. Their aim is to improve disabled people's access to outdoor places across Cornwall, Devon, Somerset and Gloucestershire. They provide us with Trampers, which are four-wheeled, battery-powered vehicles that can cope with more uneven or steep terrain.

The scheme was established by Living Options Devon over a decade ago, and operates across a range of visitor attractions in the South West, including some cared for by the National Trust. It works on a membership basis – once you join, you can use the Tramper vehicles at any of the sites the scheme covers.

We're also working with Lake District Mobility and the North York Moors National Park as they introduce powered mobility vehicles to a number of sites.

## Sound

In case you want to expand your experience through sound, we've created immersive and engaging podcasts and audio guides at many of the places in our care.

Audio guides are only available at the places themselves and mainly offer a recorded spoken commentary for you to enjoy on your visit– but podcasts are altogether different.

Podcasts are similar to radio shows, but instead of being broadcast live, they're pre-recorded. This means you're able to stream, download and listen to them anywhere, whether that's on your daily commute, in the car, or while relaxing at home.

So, if you can't make it to one of the places we care for or have difficulty accessing information via our website or handbook, our podcasts might be the right thing for you. Through storytelling and transportive soundscapes, they'll allow you to discover surprising histories and cultures, and see the places we care for from an entirely new perspective.

The podcasts are available free from Soundcloud, iTunes and other audio platforms. And if you subscribe, you'll automatically receive new instalments of each series.













## Cornwall

---

### Antony

Torpoint, Cornwall PL11 2QA

Centuries-old portraits preside over glimpses of present-day life in this house full of personal treasures, which is still lived in today by the Carew Pole family. Playful topiary, a cone-shaped fountain and intriguing sculptures accompany sweeping views in the garden. Antony is a great place to lose track of time.

- |   |   |
|---|---|
|  Designated parking            |  Stepped access                |
|  Drop-off point                |  Wheelchairs available         |
|  Accessible toilet             |  Sloped terrain/paths          |
|  Photograph album              |  Step free route/map available |
|  Seats/seating available      |  Powered mobility vehicle    |
|  Braille (guide or menu)     |   |
|  Large print (guide or menu) |   |

**Find out more:** 01752 812191 or  
antony@nationaltrust.org.uk  
[nationaltrust.org.uk/antony](https://www.nationaltrust.org.uk/antony)


---

## Boscastle

near Tintagel, Cornwall

There has been a fishing and trading port here for centuries, with boats coming and going between the high cliffs that guard the snaking harbour entrance. Much of Boscastle can be discovered on foot, with footpaths leading in all directions. You can follow the path the young Thomas Hardy through the wildlife-rich ancient woodland in the Valency Valley, or explore the rare medieval field system known as 'the Forrabury Stitches' high above the village. The striking lookout building on Willapark headland, and the historic churches of Minster and Forrabury, are nearby. **Note:** toilet by main car park (not National Trust).

 Accessible toilet

 Uneven terrain/paths

 Level access to catering

 Level access to shop

**Find out more:** 01840 250010 or  
boscastle@nationaltrust.org.uk  
[nationaltrust.org.uk/boscastle](https://nationaltrust.org.uk/boscastle)

---


## Botallack


on the Tin Coast, near St Just, Cornwall

On the wild Tin Coast, the famed Crowns engine houses cling to the foot of the cliffs in a landscape transformed by its industrial past. From here Cornish miners changed the world, and today it's part of the Cornish Mining World Heritage Site. **Note:** industrial landscape with mine shafts and exposed cliffs – please keep to paths.


 Designated parking

 Ramped access

 Drop-off point

 Uneven terrain/paths

 Accessible toilet

 Powered mobility vehicle: two Trampers

 Level access to catering

 Seats/seating available

**Find out more:** 01736 786934 or  
botallack@nationaltrust.org.uk  
[nationaltrust.org.uk/botallack](https://nationaltrust.org.uk/botallack)


---

## Cape Cornwall

on the Tin Coast, near St Just, Cornwall

The distinctive headland of Cape Cornwall juts out into the ocean where two great bodies of water meet. Once a heavily industrialised landscape, it is now part of the Cornish Mining World Heritage Site, and a wild and rugged home to the many seabirds that nest on the Brisons Rocks. **Note:** narrow lanes, unsuitable for caravans. Industrial landscape – please keep to paths for your own safety.

 Accessible toilet

 Uneven terrain/paths

**Find out more:** 01736 786934 or  
capecornwall@nationaltrust.org.uk  
[nationaltrust.org.uk/cape-cornwall](https://nationaltrust.org.uk/cape-cornwall)

---

## Carne and Pendower

near Veryan, Cornwall

Two neighbouring beaches with fine stretches of sand and rock pools, popular with families. Walks along the coast and inland reveal the area's wildlife – great for butterflies in summer and birds in winter. Lots of history to discover nearby, from Bronze Age to Cold War. **Note:** seasonal toilets in both car parks. Accessible toilet and parking spaces at Carne.

 Designated parking

 Sloped terrain/paths

 Accessible toilet







**Find out more:** 01872 501062 or  
carne@nationaltrust.org.uk  
[nationaltrust.org.uk/carne-and-pendower](https://nationaltrust.org.uk/carne-and-pendower)

---

## Carnewas at Bedruthan

near Padstow, Cornwall

Cliff-top with spectacular views of giant rock stacks striding across Bedruthan Beach (not National Trust). For a longer walk, follow the coast path to Park Head and the sheltered cove of Porth Mear. Spring and autumn squill carpet these clifftops, and birds nesting from March include linnets, stonechats and skylarks. **Note:** no beach access and unsafe to enter the sea at any time.

-  Designated parking
-  Accessible toilet
-  Level access to catering
-  Level access to shop
-  Uneven terrain/paths
-  Step free route/map available

**Find out more:** 01208 863046 or  
carnewas@nationaltrust.org.uk  
[nationaltrust.org.uk/carnewas-at-bedruthan](https://nationaltrust.org.uk/carnewas-at-bedruthan)

---

## Chapel Porth

near St Agnes, Cornwall

At the foot of a steep valley between high heathery cliffs, Chapel Porth Beach is a shingle strip at high tide and a huge expanse of sand at low tide. The area is steeped in mining history, with many remains to be discovered on walks. **Note:** seasonal toilets. Take care not to get cut off by incoming tide. Seasonal lifeguards.

-  Designated parking
-  Drop-off point
-  Accessible toilet
-  Level access to catering
-  Uneven terrain/paths

**Find out more:** 01872 552412 or  
chapel-porth@nationaltrust.org.uk  
[nationaltrust.org.uk/chapel-porth](https://nationaltrust.org.uk/chapel-porth)
















---

## Cotehele

St Dominick, near Saltash, Cornwall PL12 6TA

This rambling granite and slate-stone home, high above the River Tamar, was built by the Edgcumbes and remained in their family for nearly 600 years. Time has stood still. The hall, with its ancient timber roof and displays of weaponry, and the warren of tapestry-clad rooms beyond have changed little since Tudor times. The 5-hectare (12-acre) garden features historic daffodils, terraces, ponds and orchards with 150 local apple varieties. The Valley Garden, with medieval stewpond and dovecote, leads to Cotehele Quay – thriving in Victorian times – where you’ll find the 1899 Tamar sailing barge *Shamrock*, lime kilns and Discovery Centre. **Note:** the house has no electricity, so feel free to bring a torch.

- |   |   |
|---|---|
|  Designated parking         |  Braille (guide or menu)         |
|  Drop-off point             |  Large print (guide or menu)     |
|  Accessible toilet        |  Ramped access                 |
|  Level access to catering |  Wheelchairs available         |
|  Level access to shop     |  Uneven terrain/paths          |
|  Photograph album         |  Step free route/map available |
|  Seats/seating available  |   |







**Find out more:** 01579 351346 or  
cotehele@nationaltrust.org.uk  
[nationaltrust.org.uk/cotehele](https://nationaltrust.org.uk/cotehele)

---

## Cotehele Mill

St Dominick, near Saltash, Cornwall PL12 6TA

A peaceful route alongside the Morden stream from Cotehele Quay takes you to the restored 19th-century Cotehele Mill. Traditional woodworker and potter on site, as well as recreated wheelwright’s, saddler’s and blacksmith’s workshops. **Note:** nearest toilets at Cotehele Quay.

- |   |  |
|---|--|
|  Drop-off point          |  Stepped access       |
|  Transfer available      |  Uneven terrain/paths |
|  Photograph album        |  |
|  Seats/seating available |  |

**Find out more:** 01579 350606 (Mill).  
01579 351346 (Cotehele) or  
cotehele@nationaltrust.org.uk  
[nationaltrust.org.uk/cotehele-mill](https://nationaltrust.org.uk/cotehele-mill)

---

## Crantock Beach

near Newquay, Cornwall

Crantock Beach is a popular expanse of golden sand, great for sandcastles and surfing. Wonderful walking country – through the dunes on Rushy Green, along the banks of the Gannel Estuary, or around the headland of West Pentire.

**Note:** danger, unpredictable currents and sheer drops from dunes.

 Designated parking

 Uneven terrain/paths

**Find out more:** 01208 863046 or  
crantockbeach@nationaltrust.org.uk  
[nationaltrust.org.uk/crantock-beach](https://nationaltrust.org.uk/crantock-beach)


---

## East Pool Mine

near Redruth, Cornwall

East Pool celebrates the extraordinary lives of people who worked at the very heart of what is now the Cornish Mining World Heritage Site. With two beam engines, preserved in their engine houses, this is a place for all the family to discover the dramatic story of Cornish mining.

 Designated parking

 Drop-off point


 Accessible toilet

 Induction loop

 Seats/seating available

 Stepped access

 Sloped terrain/paths

 Step free route/map available








**Find out more:** 01209 315027 or  
eastpool@nationaltrust.org.uk  
Trevithick Road, Pool, Cornwall TR15 3NP  
[nationaltrust.org.uk/east-pool-mine](https://nationaltrust.org.uk/east-pool-mine)

---

## Glendurgan Garden

Mawnan Smith, near Falmouth, Cornwall TR11 5JZ

A distinctive and exotic valley garden created in the 1820s by Quakers Alfred and Sarah Fox. Visitors can explore Glendurgan's three valleys, which run down to the sheltered beach at Durgan, on the Helford River. There's a puzzling maze, created by the Foxes to entertain their 12 children and family, and the Giant's Stride, a giant maypole swing popular with both adults and children. You can enjoy camellias, magnolias and primroses in early spring, then rhododendrons and bluebells in May, followed by the exotic greens of summer and dramatic autumn colour in the trees. **Note:** steep paths, steps, uneven terrain.

- |  |  |
|--|--|
|  Designated parking        |  Podcast                                |
|  Accessible toilet         |  Sloped terrain/paths                   |
|  Level access to catering |  Powered mobility vehicle: one Tramper |
|  Induction loop          |  |















**Find out more:** 01326 252020 or [glendurgan@nationaltrust.org.uk](mailto:glendurgan@nationaltrust.org.uk)  
[nationaltrust.org.uk/glendurgan](https://nationaltrust.org.uk/glendurgan)

---

## Godolphin

Godolphin Cross, Helston, Cornwall TR13 9RE

Hidden in shaded woodland, Godolphin escaped modernisation and contemporary fashions. The granite-faced terraces and sunken lawns of the Side Garden have seen little change since the 16th century, and Victorian farm buildings tell the story of Godolphin as a tenant farm. The estate, once busy with prosperous tin mines, is now part of the Cornish Mining World Heritage Site and is rich in archaeology, rare plants and wildlife. The historic house is available to rent as a holiday home, and is open to visitors on limited dates between bookings.

- |   |   |
|---|---|
|  Designated parking            |  Stepped access                              |
|  Drop-off point                |  Lifts: access to first floor of Cider House |
|  Accessible toilet             |  Narrow corridors                            |
|  Level access to catering      |  Uneven terrain/paths                       |
|  Induction loop              |  Step free route/map available             |
|  Photograph album            |  Powered mobility vehicle: one Tramper     |
|  Seats/seating available     |   |
|  Large print (guide or menu) |   |

**Find out more:** 01736 763194 or [godolphin@nationaltrust.org.uk](mailto:godolphin@nationaltrust.org.uk)  
[nationaltrust.org.uk/godolphin](https://nationaltrust.org.uk/godolphin)

---

## Godrevy

near Hayle, Cornwall


Sandy beach on St Ives Bay with rock pools and towering cliffs. Footpaths weave through this wildlife-rich headland.

**Note:** unstable cliffs and incoming tides. Toilets open in top field. Café (concession).

 Designated parking

 Uneven terrain/paths

 Accessible toilet

 Level access to catering

**Find out more:** 01872 552412 or  
godrevy@nationaltrust.org.uk  
[nationaltrust.org.uk/godrevy](https://nationaltrust.org.uk/godrevy)


---

## Gunwalloe

near Helston, Cornwall

Two family-friendly beaches and reedbeds rich in wildlife. Between the two coves a medieval church shelters behind Castle Mound. **Note:** Church Cove seasonal dog ban.

 Designated parking

 Sloped terrain/paths

 Accessible toilet

**Find out more:** 01326 222170 or  
gunwalloe@nationaltrust.org.uk  
[nationaltrust.org.uk/gunwalloe](https://nationaltrust.org.uk/gunwalloe)




---

## Holywell

near Newquay, Cornwall

Classic north Cornish beach, with a sweep of golden sand and a towering dune system. There's lots of history to discover, including the remains of an Iron Age castle on Kelsey Head, a Bronze Age barrow on Cubert Common and the holy well in a cave on the beach.

 Designated parking

 Uneven terrain/paths

 Accessible toilet

**Find out more:** 01208 863046 or  
holywell@nationaltrust.org.uk  
[nationaltrust.org.uk/holywell](https://nationaltrust.org.uk/holywell)

---

## Kynance Cove


on the Lizard peninsula, Cornwall

It's a 1/3-mile walk through Lizard heathland down to this famous beach, with its serpentine stacks, islands and caves. **Note:** steep, uneven beach path. Extremely busy in summer. Seasonal dog ban (July and August).

 Designated parking

 Uneven terrain/paths

 Accessible toilet

 Step free route/map available

 Ramped access
















**Find out more:** 01326 222170 or  
kynancecove@nationaltrust.org.uk  
[nationaltrust.org.uk/kynance-cove](https://nationaltrust.org.uk/kynance-cove)

---

## Lanhydrock

Bodmin, Cornwall

A tragic fire in 1881 meant that the Agar-Robartes family had to rebuild most of their 17th-century home. Out of the ashes came a fine example of a High Victorian Arts and Crafts interior. Discover the story of the Agar-Robartes in the elegant luxury of the family rooms, and the lives of the staff who lived and worked here. Outside is a garden, full of colour all year round and famed for its magnolias, as well as ancient woodlands with miles of paths to explore.

-  Designated parking
-  Transfer available
-  Accessible toilet
-  Level access to catering
-  Level access to shop
-  Induction loop
-  Seats/seating available
-  Large print (guide or menu)
-  Stepped access
-  Lifts: access to first floor of house
-  Narrow corridors
-  Wheelchairs available
-  Sloped terrain/paths
-  Step free route/map available
-  Powered mobility vehicle: three single-seater Rascal Pioneers and one Tramper

**Find out more:** 01208 265950 or [lanhydrock@nationaltrust.org.uk](mailto:lanhydrock@nationaltrust.org.uk)  
Bodmin, Cornwall PL30 5AD  
[nationaltrust.org.uk/lanhydrock](https://nationaltrust.org.uk/lanhydrock)

---

## Lawrence House

9 Castle Street, Launceston, Cornwall PL15 8BA

This Georgian town house, now a museum, hosts special exhibitions. Large display of costumes and a children's toy room. **Note:** leased to Launceston Town Council.

-  Accessible toilet
-  Wheelchairs available
-  Seats/seating available
-  Sloped terrain/paths
-  Stepped access

**Find out more:** 01566 773277 or [lawrencehouse@nationaltrust.org.uk](mailto:lawrencehouse@nationaltrust.org.uk)  
[nationaltrust.org.uk/lawrence-house](https://nationaltrust.org.uk/lawrence-house)

---

## Levant Mine and Beam Engine

on the Tin Coast, near Pendeen, St Just, Cornwall

High on the cliffs of the Tin Coast is Levant, part of the Cornish Mining World Heritage Site. At its heart is an 1840s beam engine, run on steam. You can discover how Cornish miners, engineers and inventors risked everything in pursuit of mineral riches under the sea. **Note:** exposed clifftop location, uneven ground/mine ruins. Limited space in engine house and small staircases.

- |  |  |
|--|--|
|  Designated parking      |  Stepped access       |
|  Drop-off point          |  Narrow corridors     |
|  Accessible toilet       |  Uneven terrain/paths |
|  Seats/seating available |  |


**Find out more:** 01736 786156 or  
levant@nationaltrust.org.uk  
[nationaltrust.org.uk/levant-mine](https://nationaltrust.org.uk/levant-mine)

---

## Lizard Point

on the Lizard peninsula, near Helston, Cornwall

This is mainland Britain's most southerly point, infamous as a site of shipwrecks in the past and overlooking what is still one of the busiest shipping lanes in the world. The cliffs and farmland are incredibly rich in wildlife, and in early summer the wild flowers are at their best. From the Wildlife Watchpoint you can spot seals and occasionally dolphins, as well as the iconic Cornish choughs that breed close by. At Bass Point, a short walk along the coast path, you'll find the tiny Lizard Wireless Station.

- |   |   |
|---|---|
|  Designated parking      |  Sloped terrain/paths          |
|  Accessible toilet       |  Step free route/map available |
|  Seats/seating available |   |

**Find out more:** 01326 222170 or  
lizard@nationaltrust.org.uk  
[nationaltrust.org.uk/lizard-point](https://nationaltrust.org.uk/lizard-point)

---

## Lizard Wireless Station

Bass Point, Lizard, near Helston, Cornwall

The oldest surviving wireless station in the world – a tiny hut on the cliffs where Marconi conducted his world-changing experiments. **Note:** best access by foot from Lizard Point car park (TR12 7NT), 1 mile along coast path.



Ramped access



Sloped terrain/paths

**Find out more:** 01326 222170 or [lizardwirelessstation@nationaltrust.org.uk](mailto:lizardwirelessstation@nationaltrust.org.uk)

---

## Mullion Cove

on the Lizard peninsula, near Helston, Cornwall

Originally built in the 1890s, the picturesque harbour at Mullion Cove shelters a small fishing fleet from powerful westerly storms. **Note:** toilets open seasonally. National Trust campsite nearby at Teneriffe Farm.



Drop-off point



Level access to catering



Sloped terrain/paths



Step free route/map available

**Find out more:** 01326 222170 or [mullioncove@nationaltrust.org.uk](mailto:mullioncove@nationaltrust.org.uk)  
[nationaltrust.org.uk/mullion-cove](https://nationaltrust.org.uk/mullion-cove)





---

## Penrose

near Helston and Porthleven, Cornwall

Home to Loe Pool, Cornwall's largest natural lake, Penrose is a mix of woods, farmland, parkland, walled garden, cliffs and beaches: a great place to explore. There are 16 miles of bridleways and footpaths, including a trail around the pool and many coast-path links. **Note:** to maintain the sense of peace, fishing and recreational activities aren't allowed on the pool.

-  Sloped terrain/paths
-  Step free route/map available








**Find out more:** 01326 222170 or [penroseestate@nationaltrust.org.uk](mailto:penroseestate@nationaltrust.org.uk)  
[nationaltrust.org.uk/penrose](https://nationaltrust.org.uk/penrose)

---

## Pentire

near Wadebridge, Cornwall

Carpeted with wild flowers, the farmed headlands of Pentire and The Rumps command views from Tintagel to Trevoze Head. Remnants of Iron Age ramparts and an abundance of birds and wildlife can be seen from footpaths that crisscross the headland. There are also accessible paths and an orchard for picnics.

-  Designated parking
-  Accessible toilet
-  Level access to catering
-  Seats/seating available
-  Changing Places
-  Uneven terrain/paths
-  Powered mobility vehicle: Trampler

**Find out more:** 01208 863046 or [pentire@nationaltrust.org.uk](mailto:pentire@nationaltrust.org.uk)

---

## Poldhu Cove

near Mullion, Cornwall

This unspoilt beach is popular with locals and visitors. The beach, dunes and reedbeds are designated a Site of Special Scientific Interest for their rich wildlife. South of the cove the Marconi Monument and visitor centre celebrate Poldhu's role as the site of the first transatlantic wireless signal. **Note:** beach is life guarded through peak season.

 Designated parking

 Step free route/map available

 Level terrain/paths

**Find out more:** 01326 222170 or  
poldhucope@nationaltrust.org.uk  
[nationaltrust.org.uk/poldhu-cove](https://nationaltrust.org.uk/poldhu-cove)

---

## Porth

on the Roseland peninsula, near Portscatho, Cornwall

The creekside and coastal footpaths are great for walking and wildlife-spotting, or spend the day on the beach at Towan.

 Accessible toilet

 Sloped terrain/paths

**Find out more:** 01872 501062 or  
porth@nationaltrust.org.uk  
[nationaltrust.org.uk/porth](https://nationaltrust.org.uk/porth)


---

## Porthcurno

near Penzance, Cornwall

Popular sandy beach on a turquoise bay. Great for watching birds and spotting marine wildlife from the cliffs above. **Note:** car park (not National Trust) gets very busy in summer, please consider alternative means of transport.

 Designated parking

 Uneven terrain/paths

 Accessible toilet

**Find out more:** 01736 761853 or  
[porthcurno@nationaltrust.org.uk](mailto:porthcurno@nationaltrust.org.uk)  
[nationaltrust.org.uk/porthcurno](https://nationaltrust.org.uk/porthcurno)

---

## St Anthony Head

on the Roseland peninsula, near Portscatho, Cornwall

Standing guard on the eastern entrance to Falmouth Harbour, the headland has been strategically important for centuries, commanding magnificent views up the Fal Estuary and across Falmouth Bay towards the Lizard. Discover historic fortifications and military buildings from various eras with places to stop for picnics and bird watching.

 Accessible toilet

 Sloped terrain/paths

**Find out more:** 01872 501062 or  
[stanthonyhead@nationaltrust.org.uk](mailto:stanthonyhead@nationaltrust.org.uk)  
[nationaltrust.org.uk/st-anthony-head](https://nationaltrust.org.uk/st-anthony-head)










---

## St Michael's Mount

Marazion, Cornwall TR17 0HS

This iconic rocky island, crowned by a medieval church and castle, is home to the St Aubyn family and a 30-strong community of islanders. Visiting the Mount, you are immersed in history, islanders' tales and legends, such as the famous 'Jack the Giant Killer'. There's a subtropical terraced garden to explore, and spectacular views of Mount's Bay and the Lizard from the castle battlements. If the tide is high, you can take an evocative boat trip to the island harbour; at low tide you walk across the ancient cobbled causeway from Marazion on the mainland, as pilgrims have done for centuries.

**Note:** steep climb to the castle on uneven, cobbled pathway. St Aubyn Estates/National Trust partnership.

- |  |   |
|--|---|
|  Designated parking            |  Ramped access                           |
|  Accessible toilet            |  Uneven terrain/paths                   |
|  Level access to catering    |  Powered mobility vehicle: one Tramper |
|  Level access to shop        |   |
|  Induction loop              |   |
|  Large print (guide or menu) |   |





**Find out more:** 01736 710265 (information, tides and boats) or [stmichaelsmount@nationaltrust.org.uk](mailto:stmichaelsmount@nationaltrust.org.uk)  
Estate Office, King's Road, Marazion TR17 0EL  
[nationaltrust.org.uk/st-michaels-mount](https://nationaltrust.org.uk/st-michaels-mount)

---

## Sandymouth

near Bude, Cornwall

A popular destination, yet Sandymouth remains unspoilt and breathtakingly beautiful. You'll find an extreme difference between the beach at low tide – when it is a huge sweep of sand and rocky outcrops – and at high tide, when it shrinks back to a pebbly cove, backed by twisted cliffs.

- |  |  |
|--|--|
|  Designated parking       |  Uneven terrain/paths |
|  Accessible toilet        |  |
|  Level access to catering |  |

**Find out more:** 01208 863046 or [sandymouth@nationaltrust.org.uk](mailto:sandymouth@nationaltrust.org.uk)  
[nationaltrust.org.uk/sandymouth](https://nationaltrust.org.uk/sandymouth)



---

## Tintagel Old Post Office

Fore Street, Tintagel, Cornwall PL34 0DB

A medieval manor house in miniature, at more than 600 years old this is one of Cornwall's oldest domestic buildings. Used by a number of businesses throughout the Victorian period, its final function was as the village's letter-receiving office. The cottage garden hidden at the back offers a welcome retreat.

-  Level access to shop
-  Induction loop
-  Seats/seating available
-  Stepped access
-  Narrow corridors
-  Uneven terrain/paths












**Find out more:** 01840 770024 or  
tintageloldpo@nationaltrust.org.uk  
[nationaltrust.org.uk/tintagel-old-post-office](https://nationaltrust.org.uk/tintagel-old-post-office)

---

## Trelissick

Feock, near Truro, Cornwall TR3 6QL

Set on its own peninsula, Trelissick enjoys panoramic views over the Fal Estuary, and the south terrace provides the perfect setting to enjoy the ever-changing seascape and countryside. Visitors can explore meandering paths through the garden, leading to exotic planting and formal lawns with herbaceous borders bursting with colour. There are also longer walks to discover through the historic park and woodland, which sweep down towards the estuary, and along Lamouth Creek to the Iron Age promontory fort and 18th-century quay at Roundwood. **Note:** gallery run by Cornwall Crafts Association.

-  Designated parking
-  Drop-off point
-  Accessible toilet
-  Level access to catering
-  Level access to shop
-  Seats/seating available
-  Large print (guide or menu)
-  Ramped access
-  Wheelchairs available
-  Level terrain/paths
-  Step free route/map available














**Find out more:** 01872 862090 or  
trelissick@nationaltrust.org.uk  
[nationaltrust.org.uk/trelissick](https://nationaltrust.org.uk/trelissick)

---

## Trengwainton Garden

Madron, near Penzance, Cornwall TR20 8RZ

Nestled between the moors and the sea, the mild climate at Trengwainton – ‘Home of springs’ – nurtures an award-winning plant collection. A garden of contrasts, it has winding wooded paths that climb to an open, grassy terrace with sea views across Mount’s Bay. A gentle stream runs through the centre and the carriage drive is bordered by colourful stream-side planting and meadows. Ten sections of walled gardens each have their own unique character, including the kitchen garden built in 1815 to the dimensions of Noah’s Ark.

- |  |   |
|--|---|
|  Designated parking        |  Large print (guide or menu)             |
|  Drop-off point            |  Wheelchairs available                   |
|  Accessible toilet         |  Uneven terrain/paths                    |
|  Level access to catering  |  Step free route/map available          |
|  Level access to shop     |  Powered mobility vehicle: one Tramper |
|  Induction loop          |   |
|  Photograph album        |   |
|  Seats/seating available |   |

**Find out more:** 01736 363148 or [trengwainton@nationaltrust.org.uk](mailto:trengwainton@nationaltrust.org.uk)  
[nationaltrust.org.uk/trengwainton](https://nationaltrust.org.uk/trengwainton)














---

## Trerice

near Newquay, Cornwall

Once the Cornish seat of the Arundell family, Trerice remains little changed since it was built in 1573, thanks to long periods under absentee owners. With golden stone, ornate gables and a magnificent hall window, Trerice is a grand Elizabethan house on a small scale. From the highest point of the garden, views stretch out over a landscape rich in history. Shouts of excitement ring out from the kayling lawn as the Cornish game of ‘kayles’ is played, bringing back some of the bustle and noise that must have typified Trerice’s time as a working manor farm.

**Note:** we occasionally need to close parts or all of Trerice for private functions.











- |  |   |
|--|---|
|  Designated parking         |  Large print (guide or menu)     |
|  Drop-off point             |  Level access                    |
|  Accessible toilet          |  Narrow corridors               |
|  Level access to catering |  Wheelchairs available         |
|  Level access to shop     |  Sloped terrain/paths          |
|  Induction loop           |  Step free route/map available |
|  Seats/seating available  |   |

**Find out more:** 01637 875404 or [trerice@nationaltrust.org.uk](mailto:trerice@nationaltrust.org.uk)  
Kestle Mill, near Newquay, Cornwall TR8 4PG  
[nationaltrust.org.uk/trerice](https://nationaltrust.org.uk/trerice)

### A la Ronde

Exmouth, Devon

Another world awaits inside this 1790s 16-sided house. Walls are decorated with feathers, shells and pictures made of seaweed and sand, and every space contains mementoes from the travels of Jane and Mary Parminster, the creators of this extravaganza. Outside, there's an orchard, hay meadow and colourful borders. **Note:** small and delicate rooms. Photography welcome without flash.


















- |   |   |
|---|---|
|  Designated parking       |  Level access                  |
|  Drop-off point           |  Narrow corridors              |
|  Level access to catering |  Sloped terrain/paths          |
|  Induction loop           |  Step free route/map available |
|  Photograph album         |   |
|  Seats/seating available |   |

**Find out more:** 01395 265514 or [alaronde@nationaltrust.org.uk](mailto:alaronde@nationaltrust.org.uk)  
Summer Lane, Exmouth, Devon EX8 5BD  
[nationaltrust.org.uk/a-la-ronde](http://nationaltrust.org.uk/a-la-ronde)

### Arlington Court and the National Trust Carriage Museum

Arlington, near Barnstaple, Devon EX31 4LP

Hidden in the lichen-draped landscape of North Devon, Arlington's starkly classical exterior gives no clue as to what lies inside. The stable block houses a nationally important display of more than 40 carriages, from grand state coaches to humble governess cars. The garden is restored to its colourful Victorian glory, and the conservatory's exotic planting reveals the Chichesters' world travels.

- |   |  |
|---|--|
|  Designated parking        |  Large print (guide or menu)              |
|  Transfer available        |  Stepped access                           |
|  Accessible toilet         |  Lifts: access to first floor of museum   |
|  Level access to catering  |  Wheelchairs available                    |
|  Level access to shop      |  Level terrain/paths                      |
|  Induction loop           |  Step free route/map available           |
|  Photograph album        |  Powered mobility vehicle: two Trampers |
|  Virtual tour            |  |
|  Seats/seating available |  |
|  Braille (guide or menu) |  |

**Find out more:** 01271 850296 or [arlingtoncourt@nationaltrust.org.uk](mailto:arlingtoncourt@nationaltrust.org.uk)  
[nationaltrust.org.uk/arlington](http://nationaltrust.org.uk/arlington)


---

## Baggy Point

near Croyde, Devon

Baggy Point is the impressive headland at Croyde, once owned by the Hyde family and overlooking one of the best surfing beaches in the South West. Huge coastal views out to Lundy Island, great walking and opportunities to climb, surf and coasteer make it a must-do destination for anyone visiting North Devon. Baggy Point also appeals to lovers of wildlife and nature – keep a look out for seals and porpoises, and be sure not to miss the wildflower meadow and orchard next to the car park. **Note:** toilets and outdoor shower in courtyard beside car park.

 Designated parking

 Uneven terrain/paths

 Accessible toilet

 Step free route/map available

 Stepped access

**Find out more:** 01271 891970 or  
baggypoint@nationaltrust.org.uk  
[nationaltrust.org.uk/baggy-point](https://nationaltrust.org.uk/baggy-point)


---

## Bolberry Down

between Salcombe and Hope Cove,  
near Malborough, Devon

The starting point for a spectacular stretch of coast between Salcombe and Hope Cove, including the headlands of Bolt Head and Bolt Tail and the sandy beach at Soar Mill Cove. The majestic rugged cliffs have claimed countless ships over the centuries. There's an easy-access clifftop route.

 Designated parking

 Step free route/map available

 Seats/seating available

 Level terrain/paths

**Find out more:** 01752 346585 or  
bolberrydown@nationaltrust.org.uk  
[nationaltrust.org.uk/bolberry-down](https://nationaltrust.org.uk/bolberry-down)













---

## Bradley

Newton Abbot, Devon

Surrounded by riverside meadows and woodland, this unspoilt medieval manor house is still a relaxed family home. There are original features to look out for, such as the medieval cat hole and drip stones, as well as the peaceful chapel that was licensed for services in 1428.

**Note:** sorry no toilet.

- |  |   |
|--|---|
|  Designated parking          |  Stepped access                |
|  Drop-off point              |  Narrow corridors              |
|  Photograph album            |  Level terrain/paths           |
|  Seats/seating available     |  Step free route/map available |
|  Braille (guide or menu)     |   |
|  Large print (guide or menu) |   |

**Find out more:** 01803 661907 or [bradley@nationaltrust.org.uk](mailto:bradley@nationaltrust.org.uk)  
Totnes Road, Newton Abbot,  
Devon TQ12 6BN  
[nationaltrust.org.uk/bradley](http://nationaltrust.org.uk/bradley)

---

## Branscombe

on the Jurassic Coast, near Seaton, Devon

Nestling in a valley that reaches down to the sea on East Devon's dramatic Jurassic Coast, the village of Branscombe is surrounded by picturesque countryside with miles of tranquil walking through woodland, farmland and beach. Charming thatched houses, forge and restored watermill add to the timeless magic of the place.

**Note:** nearest toilets (not National Trust) at information point, village hall and beach car park.










- |   |  |
|---|--|
|  Accessible toilet |  Uneven terrain/paths |
|  Narrow corridors  |  |

**Find out more:** 01752 346585 or [branscombe@nationaltrust.org.uk](mailto:branscombe@nationaltrust.org.uk)  
[nationaltrust.org.uk/branscombe](http://nationaltrust.org.uk/branscombe)

## Brownsea Island

Poole Harbour, Poole, Dorset

The perfect day's adventure, this island wildlife sanctuary is easy to get to but feels like a million miles away as soon as you step ashore. Wander through sheltered woodland, sweeping shorelines and dramatic clifftops, spotting wildlife as you go, including our rare resident red squirrels. The internationally important lagoon also plays host to thousands of birds that fly in from distant lands throughout the season. As the birthplace of Scouting and Guiding, the island is the perfect place for your very own outdoor adventure with free family trails, natural play area and historic campsite. **Note:** wheelchair ferry service available. Donation to enter the Dorset Wildlife Trust area. No castle access.













-  Accessible toilet
-  Level access to catering
-  Induction loop
-  Seats/seating available
-  Large print (guide or menu)
-  Level access
-  Wheelchairs available
-  Sloped terrain/paths
-  Step free route/map available

**Find out more:** 01202 707744 or [brownseaisland@nationaltrust.org.uk](mailto:brownseaisland@nationaltrust.org.uk)  
[nationaltrust.org.uk/brownsea-island](https://nationaltrust.org.uk/brownsea-island)

## Buckland Abbey

Yelverton, Devon

Hundreds of years ago, Cistercian monks chose this tranquil valley as the perfect spot in which to worship, farm their estate and trade. The Abbey, later converted into a house, today combines furnished rooms with museum galleries, bringing to life the story of how seafaring adventurers Sir Richard Grenville and Sir Francis Drake changed the shape of Buckland Abbey and the fate of England. Outdoors you'll find the formal Elizabethan garden, walled kitchen garden and Cider House garden; the impressive medieval Great Barn; orchards and woodland walks with far-reaching views and late spring bluebells.

-  Designated parking
-  Transfer available
-  Accessible toilet
-  Level access to catering
-  Level access to shop
-  Seats/seating available
-  Large print (guide or menu)
-  Ramped access
-  Wheelchairs available
-  Sloped terrain/paths
-  Step free route/map available
-  Powered mobility vehicle: one Tramper

**Find out more:** 01822 853607 or [bucklandabbey@nationaltrust.org.uk](mailto:bucklandabbey@nationaltrust.org.uk)  
Yelverton, Devon PL20 6EY  
[nationaltrust.org.uk/buckland-abbey](https://nationaltrust.org.uk/buckland-abbey)


---

## Burton Bradstock

on the Jurassic Coast, near Bridport, Dorset

One of the main gateways to Dorset's Jurassic Coast. Here are spectacular sandstone cliffs – Burton Cliff glows bright gold in sunlight – and miles of unspoilt beaches. Hive Beach is a popular family destination, nearby Cogden is quieter; both are part of Chesil Bank, the largest shingle ridge in the world.

 Designated parking

 Uneven terrain/paths

**Find out more:** 01297 489481 or  
[burtonbradstock@nationaltrust.org.uk](mailto:burtonbradstock@nationaltrust.org.uk)  
[nationaltrust.org.uk/burton-bradstock](https://nationaltrust.org.uk/burton-bradstock)

---

## Castle Drogo

Drewsteignton, near Exeter, Devon EX6 6PB

High above the ancient woodlands of the Teign Gorge on the edge of Dartmoor stands Castle Drogo. Reminiscent of a medieval fortress, the castle was designed and built between 1910 and 1930 by the renowned architect Sir Edwin Lutyens for the self-made millionaire Julius Drewe. Inside the imposing granite walls, the ingenuity of Lutyens design is revealed in grand show rooms, functional servants' spaces and comfortable family rooms, perfectly suited to the lifestyle of a 20th-century family. Outside, hidden behind immaculate yew hedges, the garden is a perfect partnership of colourful seasonal planting with Lutyens formal architectural design.

 Designated parking

 Transfer available

 Accessible toilet


 Level access to catering

 Level access to shop

 Induction loop

 Photograph album


 Seats/seating available


 Large print (guide or menu)

 Ramped access

 Wheelchairs available

 Sloped terrain/paths

 Step free route/map available

 Powered mobility vehicle: one Tramper

**Find out more:** 01647 433306 or  
[castledrogo@nationaltrust.org.uk](mailto:castledrogo@nationaltrust.org.uk)  
[nationaltrust.org.uk/castle-drogo](https://nationaltrust.org.uk/castle-drogo)

---

## Clouds Hill

Bovington, Dorset BH20 7NQ

In this tiny woodsman's cottage you can discover the essentials and the luxuries chosen by T. E. Lawrence after he had abandoned the 'Lawrence of Arabia' persona and remodelled himself as a private in the army at Bovington Camp. Much of the furniture and fittings was designed by Lawrence himself.

-  Virtual tour
-  Seats/seating available
-  Braille (guide or menu)
-  Podcast
-  Level access
-  Narrow corridors
-  Level terrain/paths

**Find out more:** 01929 405616 or  
cloudshill@nationaltrust.org.uk  
[nationaltrust.org.uk/clouds-hill](https://nationaltrust.org.uk/clouds-hill)




---

## Coleton Camp

between Dart Estuary and Brixham, Devon

Great walks along the coast path to Scabbacombe and Man Sands beaches on this rugged stretch of coast.

**Note:** naturally uneven coastal paths, steep in places – be aware of cliff edges.

-  Designated parking
-  Level terrain/paths
-  Seats/seating available















**Find out more:** 01803 752776 or  
coletoncamp@nationaltrust.org.uk  
[nationaltrust.org.uk/brownstone-and-coleton-camp](https://nationaltrust.org.uk/brownstone-and-coleton-camp)

---

## Coleton Fishacre

Brownstone Road, Kingswear, Devon TQ6 0EQ

This evocative 1920s Arts and Crafts-style house, with its elegant art deco interiors, perfectly encapsulates the spirit of the Jazz Age. The former country home of the D'Oyly Carte family, it has a light, joyful atmosphere with touches of a bygone era. You can also glimpse life 'downstairs' in the servants' rooms. In the RHS-accredited garden, walk down through the valley garden to a coastal viewpoint with inspiring sea views. The paths weave through glades and past tranquil ponds and rare tender plants from New Zealand and South Africa; many exotic plants thrive beneath the tree canopy.

- |   |   |
|---|---|
|  Designated parking         |  Seats/seating available         |
|  Drop-off point             |  Braille (guide or menu)         |
|  Transfer available         |  Stepped access                  |
|  Accessible toilet         |  Wheelchairs available          |
|  Level access to catering |  Uneven terrain/paths          |
|  Level access to shop     |  Step free route/map available |
|  Induction loop           |   |
|  Photograph album         |   |






**Find out more:** 01803 842382 or  
coletonfishacre@nationaltrust.org.uk  
[nationaltrust.org.uk/coleton-fishacre](https://www.nationaltrust.org.uk/coleton-fishacre)

---

## Compton Castle

Marldon, Paignton, Devon TQ3 1TA

A rare survivor, this medieval fortified manor house has high curtain walls and portcullises. It was once the home of Sir Humphrey Gilbert, part-founder of the New World, and his descendants still live here today. Outside, you can discover roses climbing pergolas, knot and herb gardens and a picnic orchard. **Note:** hall, sub-solar, solar, study, kitchen, scullery, guard room, chapel open.

- |   |  |
|---|--|
|  Drop-off point          |  Stepped access       |
|  Photograph album        |  Uneven terrain/paths |
|  Seats/seating available |  |
|  Braille (guide or menu) |  |










**Find out more:** 01803 661906 or  
comptoncastle@nationaltrust.org.uk  
[nationaltrust.org.uk/compton-castle](https://www.nationaltrust.org.uk/compton-castle)

---

## Corfe Castle

near Wareham, Dorset

This fairy-tale fortress is an evocative survivor of the English Civil War, partially demolished by the Parliamentarians in 1646. It's a favourite haunt for adults and children alike – all ages are captivated by these romantic ruins with their breathtaking views. There are 1,000 years of the castle's history as a royal palace and fortress to be discovered here. Fallen walls and secret places tell tales of treachery and treason around every corner. Corfe Castle's brooding presence is a backdrop to some of Britain's most beautiful coast and countryside. Corfe Common and Hartland Moor are close by – you can explore them by walking or cycling, discovering rare wild flowers and masses of wildlife along the way. **Note:** steep, uneven slopes; steps; sudden drops throughout castle. All/parts of castle close in high winds.

- |   |   |
|---|---|
|  Designated parking        |  Induction loop           |
|  Drop-off point           |  Seats/seating available |
|  Accessible toilet        |  Level access            |
|  Level access to catering |  Sloped terrain/paths    |
|  Level access to shop     |   |



**Find out more:** 01929 477063 (ticket office) or [corfecastle@nationaltrust.org.uk](mailto:corfecastle@nationaltrust.org.uk)  
Corfe, near Wareham, Dorset BH20 5EZ  
[nationaltrust.org.uk/corfe-castle](https://www.nationaltrust.org.uk/corfe-castle)

---

## East Soar

between Salcombe and Hope Cove,  
near Malborough, Devon

This is a great starting point for exploring the isolated and rugged coast between Bolt Head and Bolt Tail. There's so much history to discover, including remains of Bronze Age settlements, shipwrecks and ancient field boundary stones. There is a one-and-a-half mile marked route to Overbeck's, overlooking Salcombe.

-  Designated parking
-  Uneven terrain/paths


**Find out more:** 01752 346585.  
01548 561904 (East Soar Outdoor Experience) or  
[eastsoar@nationaltrust.org.uk](mailto:eastsoar@nationaltrust.org.uk)  
[nationaltrust.org.uk/east-soar](https://www.nationaltrust.org.uk/east-soar)

---

## Finch Foundry


Sticklepath, Okehampton, Devon EX20 2NW

This water-powered forge was a 19th-century family business, located close to the River Taw to produce a variety of tools for South West industries, including farming and mining. The large machinery and tools give an idea of working life at the forge. A delightful cottage garden outside. **Note:** narrow entrance to car park, plus height restrictions.

 Drop-off point

 Narrow corridors

 Induction loop

 Uneven terrain/paths

 Seats/seating available

 Stepped access

**Find out more:** 01837 840046 or  
finchfoundry@nationaltrust.org.uk  
[nationaltrust.org.uk/finch-foundry](https://www.nationaltrust.org.uk/finch-foundry)

---


## Greenway


Greenway Road, Galampton, near Brixham, Devon TQ5 0ES

Here you are given a glimpse into the lives of the famous author Agatha Christie and her family. Their holiday home is set in the 1950s, when Greenway overflowed with friends and family gathered together for holidays and Christmas. The family were great collectors: the house is brimming with their books, archaeology, Tunbridgeware, silver and porcelain. The informal woodland garden drifts down the hillside towards the Dart Estuary and the Boathouse, scene of the crime in *Dead Man's Folly*. Please consider 'green ways' to travel here. Ferry (courtesy vehicle available from quay). **Note:** booking essential for parking.

 Designated parking

 Braille (guide or menu)

 Drop-off point

 Large print (guide or menu)

 Transfer available

 Podcast


 Accessible toilet

 Stepped access


 Level access to catering

 Wheelchairs available

 Level access to shop

 Uneven terrain/paths

 Photograph album

 Step free route/map available

 Virtual tour

 Seats/seating available

**Find out more:** 01803 842382 (infoline). 01803 882811 (ferry) or greenway@nationaltrust.org.uk  
[nationaltrust.org.uk/greenway](https://www.nationaltrust.org.uk/greenway)















---

## Hardy's Cottage

Higher Bockhampton, near Dorchester, Dorset DT2 8QJ

You can find yourself 'far from the madding crowd' as you discover Hardy's rural childhood home, with its quintessential cottage garden, and the birthplace of his literary land of 'Wessex'. **Note:** nearest toilet/café at visitor centre (not National Trust). Bridlepath/woodland paths to cottage uneven and steep.

- |  |  |
|--|--|
|  Designated parking          |  Level access                           |
|  Drop-off point              |  Narrow corridors                       |
|  Induction loop              |  Level terrain/paths                    |
|  Virtual tour                |  Step free route/map available          |
|  Seats/seating available     |  Powered mobility vehicle: two Trampers |
|  Braille (guide or menu)     |  |
|  Large print (guide or menu) |  |










**Find out more:** 01305 262366 or [hardycottage@nationaltrust.org.uk](mailto:hardycottage@nationaltrust.org.uk)  
[nationaltrust.org.uk/hardys-cottage](https://nationaltrust.org.uk/hardys-cottage)

---

## Heddon Valley

on Exmoor, near Combe Martin, Devon

The dramatic West Exmoor coast, favourite landscape of the Romantic poets, offers not only the beautiful Heddon Valley to explore, but also Woody Bay and the Hangman Hills nearby. At the heart of the valley sits the historic Hunter's Inn, a good place to relax after discovering the spectacular coastal, moorland and woodland walks in the area. Nature highlights include one of the UK's last surviving colonies of high brown fritillary butterflies, which can be seen in June and July on the bracken-clad hillsides of Heddon Valley. Look out for the rich diversity of fungi in autumn.

- |   |  |
|---|--|
|  Designated parking        |  Level terrain/paths                    |
|  Drop-off point            |  Step free route/map available          |
|  Accessible toilet         |  Powered mobility vehicle: two Trampers |
|  Level access to catering |  |
|  Seats/seating available |  |
|  Level access            |  |












**Find out more:** 01598 763402 or [heddonvalley@nationaltrust.org.uk](mailto:heddonvalley@nationaltrust.org.uk)  
[nationaltrust.org.uk/heddon-valley](https://nationaltrust.org.uk/heddon-valley)

---

## Killerton

Broadclyst, Exeter, Devon EX5 3LE

Would you give away your family home for your political beliefs? Sir Richard Acland did just that with his Killerton Estate in the heart of Devon, when he gave it to the Trust in 1944. Today you'll find a welcoming Georgian house set in 2,600 hectares (6,400 acres) of working farmland, woods, parkland, cottages and orchards. There's plenty of calm space in the glorious garden, beautiful year-round with rhododendrons, magnolias, champion trees and formal lawns. You can explore winding paths, climb an extinct volcano, discover an Iron Age hill fort and take in distant views towards Dartmoor. More family home than grand mansion, the relaxed house holds the National Trust's largest fashion collection, with selected items exhibited.

-  Designated parking
-  Drop-off point
-  Transfer available
-  Accessible toilet
-  Level access to catering
-  Induction loop
-  Seats/seating available
-  Podcast
-  Level access
-  Wheelchairs available
-  Sloped terrain/paths



**Find out more:** 01392 881345 or  
killerton@nationaltrust.org.uk  
[nationaltrust.org.uk/killerton](https://nationaltrust.org.uk/killerton)

---

## Killerton Estate: Budlake Old Post Office

Broadclyst, Exeter, Devon EX5 3LW

Visiting this old village post office is like stepping back into the 1950s. **Note:** nearest toilets at Killerton.

-  Stepped access
-  Sloped terrain/paths


**Find out more:** 01392 881345 or  
budlakepostoffice@nationaltrust.org.uk  
[nationaltrust.org.uk/budlake-old-post-office](https://nationaltrust.org.uk/budlake-old-post-office)


---

## Killerton Estate: Marker's

Broadclyst, Exeter, Devon EX5 3HS

A medieval hall-house with a thatched roof, smoke-blackened timbers, a rare painted screen, garden and cob summerhouse. **Note:** nearest toilets in Broadclyst village.

 Drop-off point

 Uneven terrain/paths

 Stepped access

**Find out more:** 01392 881345 or [markers@nationaltrust.org.uk](mailto:markers@nationaltrust.org.uk)  
[nationaltrust.org.uk/markers](https://nationaltrust.org.uk/markers)

---

## Kingston Lacy

Wimborne Minster, Dorset

Home to the Bankes family for over 300 years, Kingston Lacy is an astonishing Italian palace in the heart of rural Dorset. Today you can discover an internationally acclaimed art collection, including paintings by Rubens, Velázquez and Titian, exquisite carvings and lavish interiors. There's even more to explore outside, with sweeping lawns, a Japanese Garden, kitchen garden, woodland and parkland walks, and a huge 3,500-hectare (8,500-acre) countryside estate to enjoy. **Note:** some rooms may close at short notice. Low light levels.

 Designated parking

 Podcast

 Transfer available

 Stepped access


 Accessible toilet

 Wheelchairs available

 Level access to catering


 Sloped terrain/paths

 Level access to shop

 Step free route/map available

 Induction loop

 Virtual tour

 Powered mobility vehicle:  
five Shop Riders. Three  
Mountain Trikes Push

 Seats/seating available














**Find out more:** 01202 883402 or [kingstonlacy@nationaltrust.org.uk](mailto:kingstonlacy@nationaltrust.org.uk)  
Wimborne Minster, Dorset BH21 4EA  
[nationaltrust.org.uk/kingston-lacy](https://nationaltrust.org.uk/kingston-lacy)

---

## Knightshayes

near Tiverton, Devon

With one of the finest gardens in the South West, Knightshayes is a masterpiece of architectural planting, home to one of the most outstanding botanical collections in the country. Among champion trees, including first introductions to this country, there are hidden glades and pathways to discover far-reaching views. The Gothic Revival house is a rare example of the genius of William Burges, whose opulent designs have inspired extremes of opinion, even among the family who commissioned them. The walled garden combines full productivity with aesthetic appeal and is an excellent example of a restored Victorian kitchen garden. **Note:** access to the house and garden is restricted during spring and winter.

- |   |   |
|---|---|
|  Designated parking         |  Seats/seating available         |
|  Drop-off point             |  Level access                    |
|  Transfer available       |  Narrow corridors              |
|  Accessible toilet        |  Wheelchairs available         |
|  Level access to catering |  Sloped terrain/paths          |
|  Level access to shop     |  Step free route/map available |
|  Induction loop           |   |

**Find out more:** 01884 254665 or  
knightshayes@nationaltrust.org.uk  
Bolham, near Tiverton, Devon EX16 7RQ  
[nationaltrust.org.uk/knightshayes](https://nationaltrust.org.uk/knightshayes)

---

## Lorna Doone Valley

near Lynton, Devon

Made famous by R. D. Blackmore in his novel *Lorna Doone*, this mystical valley is a gateway to many inspiring walks. You can extend your time here by staying at Cloud Farm Campsite.

- |  |   |
|--|---|
|  Accessible toilet        |  Level terrain/paths |
|  Level access to catering |   |
|  Level access             |   |

**Find out more:** 01598 741172 or  
lornadoonevalley@nationaltrust.org.uk  
[nationaltrust.org.uk/lorna-doone-valley](https://nationaltrust.org.uk/lorna-doone-valley)

---

## Loughwood Meeting House

Dalwood, Axminster, Devon EX13 7DU

Atmospheric 17th-century thatched Baptist meeting house dug into the hillside. **Note:** sorry no toilet.

 Seats/seating available       Uneven terrain/paths

 Level access


**Find out more:** 01752 346585 or  
loughwood@nationaltrust.org.uk  
[nationaltrust.org.uk/loughwood-meeting-house](https://nationaltrust.org.uk/loughwood-meeting-house)

---

## Lundy

Bristol Channel, Devon

Lundy is a remarkable island in the Bristol Channel, a place of solitude, stark beauty and abundant wildlife, much loved by its regular visitors and residents. A day trip on the *MS Oldenburg* allows time to explore the rugged clifftops, discover seabirds and visit the church, castle and welcoming tavern. **Note:** National Trust owned; run by Landmark Trust. *Oldenburg* runs from Bideford or Ilfracombe.

 Drop-off point

 Stepped access

 Transfer available

 Powered mobility vehicle

 Seats/seating available

**Find out more:** 01271 863636 or  
lundy@nationaltrust.org.uk  
The Lundy Shore Office, The Quay,  
Bideford, Devon EX39 2LY  
[nationaltrust.org.uk/lundy](https://nationaltrust.org.uk/lundy)










---

## Lydford Gorge

Lydford, near Tavistock, Devon

This steep-sided river gorge, carved into the western edge of Dartmoor, has been drawing visitors in search of the picturesque waterfall since Victorian times. Around every corner the River Lyd plunges, tumbles, swirls and gently meanders as it travels through the steep-sided, oak-wooded valley, which is abundant with wildlife.

Walking through the gorge (the deepest in the South West) is a challenging and rewarding adventure. Be prepared for strenuous climbs and rugged ground. Trails of varying lengths. **Note:** rugged terrain, vertical drops and climbs. Sturdy footwear with good grip essential.

- |  |  |
|--|--|
|  Designated parking            |  Level access                           |
|  Accessible toilet             |  Uneven terrain/paths                   |
|  Level access to catering     |  Powered mobility vehicle: one Tramper |
|  Induction loop              |  |
|  Seats/seating available     |  |
|  Large print (guide or menu) |  |

**Find out more:** 01822 820320 or [lydfordgorge@nationaltrust.org.uk](mailto:lydfordgorge@nationaltrust.org.uk)  
[nationaltrust.org.uk/lydford-gorge](https://nationaltrust.org.uk/lydford-gorge)

---

## Max Gate

Dorchester, Dorset

Max Gate, home to Dorset's most famous author and poet, Thomas Hardy, was designed by the writer himself. Built in 1885, this atmospheric Victorian house is where Hardy wrote some of his most famous novels, including *Tess of the d'Urbervilles* and *Jude the Obscure*, and most of his poetry.

- |   |  |
|---|--|
|  Virtual tour                |  Stepped access       |
|  Seats/seating available     |  Narrow corridors     |
|  Large print (guide or menu) |  Uneven terrain/paths |

**Find out more:** 01305 262538 or [maxgate@nationaltrust.org.uk](mailto:maxgate@nationaltrust.org.uk)  
Alington Avenue, Dorchester,  
Dorset DT1 2FN  
[nationaltrust.org.uk/max-gate](https://nationaltrust.org.uk/max-gate)

---

## Overbeck's Garden


Sharpitor, Salcombe, Devon TQ8 8LW


Tucked away on the cliffs above Salcombe lies this hidden paradise: a subtropical garden, bursting with colour, filled with exotic and rare plants and offering surprises round every corner. The views from the garden over the estuary and coast are truly breathtaking. **Note:** entrance path and grounds are very steep in places.

 Designated parking

 Stepped access

 Drop-off point

 Uneven terrain/paths

 Level access to catering

 Seats/seating available

**Find out more:** 01548 842893 or  
overbecks@nationaltrust.org.uk  
[nationaltrust.org.uk/overbecks](https://www.nationaltrust.org.uk/overbecks)

---

## Parke


near Bovey Tracey, Devon

On the south-eastern edge of Dartmoor sits this historic parkland, rich in wildlife. The Wray Valley cycle trail runs along the old railway line, and paths follow the course of the River Bovey meandering through woodlands and meadows. Look out for the walled garden and orchard.

 Designated parking

 Sloped terrain/paths

 Drop-off point

 Powered mobility vehicle: one Tramper

 Accessible toilet

**Find out more:** 01647 433306 or  
parke@nationaltrust.org.uk  
[nationaltrust.org.uk/parke](https://www.nationaltrust.org.uk/parke)



---

## Plymbridge Woods

near Plymouth, Devon

The wooded valley of the River Plym creates a link from the edge of Plymouth to the heights of Dartmoor. Footpaths lead through woodlands and alongside industrial ruins. There's also a family-friendly cycle path along an old railway line, a wooded mountain-bike trail and a variety of running routes.

 Designated parking

 Level terrain/paths

**Find out more:** 01752 341377 or  
plymbridgewoods@nationaltrust.org.uk  
[nationaltrust.org.uk/plymbridge-woods](https://nationaltrust.org.uk/plymbridge-woods)


---

## Saltram

near Plymouth, Devon

High above the River Plym, with magnificent views across the estuary, Saltram's rolling landscape parkland now provides wooded walks and open space for rest and play on Plymouth's outskirts. Saltram was home to the Parker family from 1743, and the house reflects their increasingly prominent lifestyle during the Georgian period. The magnificent decoration and original contents include Robert Adam's Neo-classical Saloon, original Chinese wallpapers, 18th-century oriental, European and English ceramics and a superb country-house library. Outside, the garden's planting offers something of interest all year, and there are also follies and an 18th-century orangery to explore.

 Designated parking

 Drop-off point

 Accessible toilet

 Level access to catering

 Level access to shop


 Photograph album


 Seats/seating available

 Ramped access

 Wheelchairs available

 Sloped terrain/paths

 Step free route/map available

 Powered mobility vehicle: one Tramper

**Find out more:** 01752 333500 or  
saltram@nationaltrust.org.uk  
Plympton, near Plymouth, Devon PL7 1UH  
[nationaltrust.org.uk/saltram](https://nationaltrust.org.uk/saltram)

---

## South Milton Sands

Thurlestone, near Kingsbridge, Devon

This popular beach – a long sweep of golden sand and rock pools – edges a sheltered bay of crystal-clear water and looks out to the iconic Thurlestone Rock offshore. The nearby wetland is home to many bird species and is an ideal place to spot rare migratory visitors.

**Note:** toilet (not National Trust).

 Designated parking       Sloped terrain/paths

 Seats/seating available









**Find out more:** 01752 346585 or  
southmiltonsands@nationaltrust.org.uk  
[nationaltrust.org.uk/south-milton-sands](https://nationaltrust.org.uk/south-milton-sands)

---

## Studland Bay

Studland, near Swanage, Dorset

This glorious slice of Purbeck coastline is famed for its 4-mile stretch of golden sand, gently shelving bathing waters (forming the Marine Conservation zone), and views of Old Harry Rocks and the Isle of Wight. With four beaches to choose from, Studland is loved by families and watersports fans of all ages, and it includes the most popular naturist beach in Britain. The vast swathe of heathland behind the beach is a haven for native wildlife and features all six British reptiles. Footpaths and bridleways through dunes, woods and wild open landscape encourage you to explore. Wildlife to spot includes deer, insects and birds, as well as numerous wild flowers. Studland was the inspiration for Toytown in Enid Blyton's *Noddy*. **Note:** toilets at Shell Bay, Knoll Beach and Middle Beach; also South Beach (not National Trust).

 Designated parking       Ramped access  
 Accessible toilet       Wheelchairs available  
 Level access to catering       Uneven terrain/paths  
 Level access to shop  
 Induction loop

**Find out more:** 01929 450500 or  
studlandbay@nationaltrust.org.uk  
[nationaltrust.org.uk/studland](https://nationaltrust.org.uk/studland)


---


## Watersmeet

on Exmoor, near Lynmouth, Devon

This area, where the lush valleys of the East Lyn and Hoar Oak Water meet the high open moorland of Kipscombe, is a haven for wildlife and offers excellent walking. At the heart sits Watersmeet House, a 19th-century fishing lodge, which is now a tea garden.

**Note:** deep gorge with steep walk down to house.

 Drop-off point

 Uneven terrain/paths

 Accessible toilet

 Stepped access

**Find out more:** 01598 752648 or  
watersmeet@nationaltrust.org.uk  
[nationaltrust.org.uk/watersmeet](https://nationaltrust.org.uk/watersmeet)

---

## Wembury

near Plymouth, Devon

A great beach, and more: some of the best rock pools in the country, good surfing, masses of wildlife and views of a distinctive island – the Great Mewstone. Starting point for lovely coastal walks to Wembury Point and the Yealm Estuary.

 Designated parking

 Uneven terrain/paths

 Seats/seating available






**Find out more:** 01752 346585.  
01752 862538 (Marine Centre) or  
wembury@nationaltrust.org.uk  
[nationaltrust.org.uk/wembury](https://nationaltrust.org.uk/wembury)

---

## White Mill

Sturminster Marshall, near Wimborne Minster,  
Dorset BH21 4BX

This 18th-century corn mill with original wooden machinery is built on a Domesday Book site in a peaceful riverside setting.

-  Designated parking
-  Seats/seating available
-  Large print (guide or menu)
-  Stepped access
-  Level terrain/paths



**Find out more:** 01258 858051 or  
whitemill@nationaltrust.org.uk  
[nationaltrust.org.uk/white-mill](https://nationaltrust.org.uk/white-mill)

---

## Woolacombe

near Ilfracombe, Devon

A golden beach and huge dunes, amazing surfing, perfect coves for rock-pooling and numerous headland walks with views of Lundy. **Note:** parking not National Trust (charge including members).

-  Stepped access
-  Powered mobility vehicle: one Trampler

















**Find out more:** 01271 891970 or  
woolacombe@nationaltrust.org.uk  
[nationaltrust.org.uk/woolacombe](https://nationaltrust.org.uk/woolacombe)

## Somerset and Wiltshire

### Avebury

near Marlborough, Wiltshire

At Avebury World Heritage Site you'll find the largest stone circle in the world, comprising an outer stone circle and henge, plus the remains of two inner circles. The renowned archaeologist Alexander Keiller excavated Avebury in the 1930s. **Note:** the National Trust owns and manages the stone circle (under English Heritage's guardianship).













- |  |  |
|--|--|
|  Designated parking            |  Podcast                        |
|  Drop-off point                |  Level access                   |
|  Accessible toilet             |  Narrow corridors               |
|  Level access to catering      |  Wheelchairs available          |
|  Level access to shop          |  Uneven terrain/paths           |
|  Induction loop               |  Step free route/map available |
|  Virtual tour                |  Powered mobility vehicle     |
|  Seats/seating available     |  |
|  Large print (guide or menu) |  |

**Find out more:** 01672 539250 or [avebury@nationaltrust.org.uk](mailto:avebury@nationaltrust.org.uk)  
National Trust Estate Office, High Street,  
Avebury, Wiltshire SN8 1RF  
[nationaltrust.org.uk/avebury](https://nationaltrust.org.uk/avebury)

### Barrington Court

near Ilminster, Somerset

Colonel Lyle, whose family firm became part of Tate & Lyle, rescued the partially derelict 16th-century Court House in the 1920s, surrounding it with a productive model estate. A keen collector of architectural salvage, Colonel Lyle filled the house with his collection of panelling, fireplaces and staircases. The walled White Garden, Rose and Iris Garden and Lily Garden were influenced by Gertrude Jekyll, with playing fountains, vibrant colours and intoxicating scents. In constant production since 1921, the original kitchen garden is a working gem. **Note:** major re-roofing conservation project underway. Artisan workshops independently run.

- |  |   |
|--|---|
|  Designated parking         |  Large print (guide or menu)     |
|  Drop-off point             |  Ramped access                   |
|  Accessible toilet         |  Wheelchairs available         |
|  Level access to catering |  Uneven terrain/paths          |
|  Level access to shop     |  Step free route/map available |
|  Photograph album         |   |
|  Seats/seating available  |   |











**Find out more:** 01460 241938 or [barringtoncourt@nationaltrust.org.uk](mailto:barringtoncourt@nationaltrust.org.uk)  
Barrington, near Ilminster,  
Somerset TA19 0NQ  
[nationaltrust.org.uk/barrington](https://nationaltrust.org.uk/barrington)

---

## Bath Assembly Rooms

Bennett Street, Bath, Somerset BA1 2QH

The Assembly Rooms were at the heart of fashionable Georgian society. **Note:** limited access during functions. Bath Assembly Rooms is run by Bath and North East Somerset Council.

- |   |   |
|---|---|
|  Drop-off point           |  Audio guide               |
|  Accessible toilet        |  Level access              |
|  Level access to catering |  Lifts: access to basement |
|  Level access to shop     |  Wheelchairs available     |
|  Induction loop           |  Level terrain/paths       |
|  Seats/seating available  |   |



**Find out more:** 01225 477789 or  
bathassemblyrooms@nationaltrust.org.uk  
[nationaltrust.org.uk/bath-assembly-rooms](https://nationaltrust.org.uk/bath-assembly-rooms)

---

## Bath Skyline

Bath, Somerset

One of Bath's unique features, leading to its World Heritage Site designation, is its 'green setting' – encircling meadows and wooded hillsides where you can walk and relax with grandstand views over the historic cityscape. There's a 6-mile Bath Skyline waymarked walk, plus shorter routes to follow from the city centre. **Note:** sorry no toilet.

-  Uneven terrain/paths
-  Step free route/map available

**Find out more:** 01225 833977 or  
bathskyline@nationaltrust.org.uk  
[nationaltrust.org.uk/bath-skyline](https://nationaltrust.org.uk/bath-skyline)

---

## Bossington

on Exmoor, near Minehead, Somerset

Part of the Holnicote Estate, Bossington is a peaceful coastal hamlet with distinctive thatched cottages. You can race sticks from the footbridge in the woods, look for water voles or wander down to the pebble beach. There's wildlife to spot and far-reaching views to Wales and along the Exmoor coastline. **Note:** accessible facilities in the car park.



Accessible toilet



Uneven terrain/paths



Level access

**Find out more:** 01643 862452 or  
[bossington@nationaltrust.org.uk](mailto:bossington@nationaltrust.org.uk)  
[nationaltrust.org.uk/bossington](https://nationaltrust.org.uk/bossington)

---

## Brean Down

near Burnham-on-Sea, Somerset

One of Somerset's most striking coastal landmarks: a dramatic limestone peninsula jutting out into the Bristol Channel. You can relax on the beach at the foot of the down or take a walk along this spectacular 'natural pier' to the fort, which provides a unique insight into Brean's military past. **Note:** steep climbs and cliffs; please stay on main paths. Tide comes in quickly.



Accessible toilet



Powered mobility vehicle: two Trampers



Level access



Uneven terrain/paths

**Find out more:** 01278 751874 or  
[breandown@nationaltrust.org.uk](mailto:breandown@nationaltrust.org.uk)  
[nationaltrust.org.uk/brean-down](https://nationaltrust.org.uk/brean-down)












---

## Clevedon Court

Tickenham Road, Clevedon, North Somerset BS21 6QU

Home to Clevedon's lords of the manor for centuries, Clevedon Court features rare domestic architecture from the medieval period and a beautiful terraced garden. The house was bought by Abraham Elton in 1709 and is still the well-loved family home of the Eltons today.

- |  |   |
|--|---|
|  Designated parking      |  Large print (guide or menu) |
|  Drop-off point          |  Stepped access              |
|  Photograph album        |  Narrow corridors            |
|  Seats/seating available |  Uneven terrain/paths        |
|  Braille (guide or menu) |   |






**Find out more:** 01275 872257 or  
clevedoncourt@nationaltrust.org.uk  
[nationaltrust.org.uk/clevedon](https://nationaltrust.org.uk/clevedon)

---

## Coleridge Cottage

35 Lime Street, Nether Stowey, Bridgwater,  
Somerset TA5 1NQ

Home to Samuel Taylor Coleridge for three years. This simple house, where he wrote his best-known poems, was the birthplace of literary Romanticism. You can immerse yourself in 18th-century sights and sounds, and Coleridge's poetry comes to life in the cottage and wildflower garden.

- |   |  |
|---|--|
|  Seats/seating available     |  Narrow corridors     |
|  Large print (guide or menu) |  Sloped terrain/paths |
|  Stepped access              |  |










**Find out more:** 01278 732662 or  
coleridgecottage@nationaltrust.org.uk  
[nationaltrust.org.uk/coleridge-cottage](https://nationaltrust.org.uk/coleridge-cottage)

---

## The Courts Garden

Holt, near Bradford on Avon, Wiltshire BA14 6RR

This curious English country garden is a hidden gem. Garden rooms of different styles, shaped by the vision of past owners and gardeners, reveal themselves at every turn. You'll find herbaceous borders, topiary, a peaceful water garden, statuary, an arboretum, kitchen garden, naturally planted spring bulbs and a sunken garden.

- |  |   |
|--|---|
|  Drop-off point              |  Wheelchairs available         |
|  Accessible toilet           |  Uneven terrain/paths          |
|  Induction loop              |  Step free route/map available |
|  Seats/seating available     |   |
|  Braille (guide or menu)     |   |
|  Large print (guide or menu) |   |
















**Find out more:** 01225 782875 or  
courts garden@nationaltrust.org.uk  
[nationaltrust.org.uk/courts-garden](http://nationaltrust.org.uk/courts-garden)

---

## Dunster Castle and Watermill

Dunster, near Minehead, Somerset TA24 6SL

Dramatically sited on top of a wooded hill, a castle has existed here since at least Norman times. Its impressive medieval gatehouse and ruined Bastion Tower are a reminder of its turbulent history. The castle that you see today, home to the Luttrell family for over 600 years, became an elegant country home during the 19th century and features ornate plaster ceilings and rare 17th-century leather hangings. The terraced garden displays varieties of Mediterranean and subtropical plants, while the tranquil riverside wooded garden below, with its natural play area, leads to the surviving 18th-century working Watermill.

- |   |  |
|---|--|
|  Designated parking            |  Stepped access                             |
|  Transfer available            |  Stair climber                              |
|  Accessible toilet             |  Narrow corridors                           |
|  Level access to shop         |  Wheelchairs available                     |
|  Photograph album            |  Sloped terrain/paths                     |
|  Seats/seating available     |  Step free route/map available            |
|  Braille (guide or menu)     |  |
|  Large print (guide or menu) |  Powered mobility vehicle: three Trampers |


**Find out more:** 01643 823004 (Infoline). 01643 821314 or  
dunstercastle@nationaltrust.org.uk  
[nationaltrust.org.uk/dunster](http://nationaltrust.org.uk/dunster)

---

## Fyne Court

near Bridgwater, Somerset

This is a hidden gem in the Quantock Hills. While the house (former home of amateur scientist Andrew Crosse) no longer stands, the site remains simply beautiful within its woods and meadows. A great place for gentle walks, splashing in streams, building dens and discovering ruins.


 Drop-off point


 Accessible toilet

 Level access to catering

 Level access

 Sloped terrain/paths

 Step free route/map available

 Powered mobility vehicle: one Tramper

**Find out more:** 01823 451587 or  
fynecourt@nationaltrust.org.uk  
[nationaltrust.org.uk/fyne-court](https://nationaltrust.org.uk/fyne-court)

---

## Glastonbury Tor

near Glastonbury, Somerset

Iconic tor topped by a 15th-century tower, with spectacular views over the Somerset Levels, Dorset and Wiltshire. **Note:** sorry no toilet.

 Braille (guide or menu)

 Uneven terrain/paths











**Find out more:** 01278 751874 or  
glastonburytor@nationaltrust.org.uk  
[nationaltrust.org.uk/glastonbury-tor](https://nationaltrust.org.uk/glastonbury-tor)

---

## Great Chalfield Manor and Garden

near Melksham, Wiltshire SN12 8NH

A monkey, soldiers and griffins adorn the rooftops of this moated medieval Manor, looking over the terraces of the romantic garden with topiary houses, rose garden and spring-fed fishpond. All is lovingly looked after by the Floyd family. The Manor has featured in several television dramas, including *Wolf Hall*. **Note:** home to the donor family tenants, who manage it for the National Trust.

- |  |   |
|--|---|
|  Designated parking      |  Large print (guide or menu)   |
|  Drop-off point          |  Ramped access                 |
|  Accessible toilet       |  Uneven terrain/paths          |
|  Photograph album        |  Step free route/map available |
|  Seats/seating available |   |
|  Braille (guide or menu) |   |

**Find out more:** 01225 782239 or  
greatchalfieldmanor@nationaltrust.org.uk  
[nationaltrust.org.uk/great-chalfield](https://nationaltrust.org.uk/great-chalfield)

---

## King John's Hunting Lodge

The Square, Axbridge, Somerset BS26 2AP

This early Tudor timber-framed wool merchant's house (dating from around 1500) provides a fascinating insight into local history. **Note:** run as a local history museum by Axbridge and District Museum Trust.


















- |  |   |
|--|---|
|  Induction loop |  Level terrain/paths |
|  Level access   |   |

**Find out more:** 01934 732012 or  
kingjohns@nationaltrust.org.uk  
[nationaltrust.org.uk/king-johns-hunting-lodge](https://nationaltrust.org.uk/king-johns-hunting-lodge)

## Lacock

near Chippenham, Wiltshire

You can see why Ela of Salisbury chose this spot for her abbey in 1232. Nestled alongside the River Avon, the abbey reveals evidence of a legacy of almost 800 years of owners with sophisticated taste, who turned it from a nunnery into an unusual family home. Seasonal colour can be discovered in the wooded grounds, Botanic Garden, greenhouse and orchard. The museum celebrates William Henry Fox Talbot, who created the first photographic negative.

- |  |   |
|--|---|
|  Designated parking        |  Large print (guide or menu)                 |
|  Drop-off point            |  Stepped access                              |
|  Accessible toilet         |  Lifts: access to first floor of museum      |
|  Level access to catering  |  Wheelchairs available                       |
|  Level access to shop      |  Level terrain/paths                        |
|  Induction loop           |  Step free route/map available             |
|  Photograph album        |  Powered mobility vehicle: two Shop Riders |
|  Virtual tour            |   |
|  Seats/seating available |   |
|  Braille (guide or menu) |   |













**Find out more:** 01249 730459 or  
lacock@nationaltrust.org.uk  
Lacock, near Chippenham, Wiltshire SN15 2LG  
[nationaltrust.org.uk/lacock](https://www.nationaltrust.org.uk/lacock)

## Lytes Cary Manor

near Somerton, Somerset TA11 7HU

This intimate medieval manor house was originally home to the Lyte family, who lived here for several generations until the 18th century. After years of neglect, Lytes Cary was lovingly restored in the early 20th century by Sir Walter Jenner and his wife, Lady Flora, and is arranged as it was in their time. A stroll around the Arts and Crafts-inspired garden beside the house reveals garden rooms, divided by high yew hedges, collections of topiary, sensuous herbaceous borders, orchards and manicured lawns. The Manor is surrounded by fertile farmland, wild meadows, woodland and flood plains.

**Note:** access to parts of the garden may be restricted to preserve the grass.

- |   |   |
|---|---|
|  Designated parking            |  Stair climber                   |
|  Accessible toilet             |  Narrow corridors                |
|  Virtual tour                 |  Wheelchairs available          |
|  Seats/seating available     |  Uneven terrain/paths          |
|  Braille (guide or menu)     |  Step free route/map available |
|  Large print (guide or menu) |   |
|  Stepped access              |   |










**Find out more:** 01458 224471 or  
lytescarymanor@nationaltrust.org.uk  
[nationaltrust.org.uk/lytes-cary-manor](https://www.nationaltrust.org.uk/lytes-cary-manor)

---

## Mompesson House

The Close, Salisbury, Wiltshire SP1 2EL

Visiting Salisbury's Cathedral Close, you step back into a past world. As you enter Mompesson House, featured in the film *Sense and Sensibility*, the feeling of leaving the modern world behind deepens. The tranquil atmosphere is enhanced by the magnificent plasterwork, graceful oak staircase and fine period furniture, which are the main features of this perfectly proportioned Queen Anne town house. Mompesson House has one of the finest displays of English 18th-century drinking glasses and a collection of stumpwork, a fascinating example of raised embroidery. The garden, with traditional herbaceous borders and pergola, is an oasis of calm in Salisbury.

- |  |   |
|--|---|
|  Drop-off point            |  Braille (guide or menu)     |
|  Accessible toilet         |  Large print (guide or menu) |
|  Induction loop           |  Stepped access             |
|  Photograph album        |  Uneven terrain/paths      |
|  Seats/seating available |   |











**Find out more:** 01722 335659 or [mompessonhouse@nationaltrust.org.uk](mailto:mompessonhouse@nationaltrust.org.uk)  
[nationaltrust.org.uk/mompesson-house](https://nationaltrust.org.uk/mompesson-house)

---

## Montacute House

Montacute, Somerset TA15 6XP

This architecturally daring Elizabethan mansion was built to flaunt both wealth and power. Today its glittering façade houses a complex interior developed by its owners over 400 years. Montacute House boasts nationally important collections gained from donors' generosity, from 500-year-old tapestries to period portraits on loan from the National Portrait Gallery. Outside, you can walk in Elizabethan footsteps through a formal garden, broken by cloud-pruned hedges and Victorian floral profusion. Wide lawns create open spaces, while avenues of trees lead you out into parkland, bluebell woods and a former motte-and-bailey castle now topped by an 18th-century folly.

- |  |   |
|--|---|
|  Designated parking         |  Ramped access                   |
|  Accessible toilet          |  Wheelchairs available           |
|  Level access to catering |  Level terrain/paths           |
|  Level access to shop     |  Step free route/map available |
|  Seats/seating available  |   |
|  Braille (guide or menu)  |   |

**Find out more:** 01935 823289 or [montacute@nationaltrust.org.uk](mailto:montacute@nationaltrust.org.uk)  
[nationaltrust.org.uk/montacute-house](https://nationaltrust.org.uk/montacute-house)

---

## Prior Park Landscape Garden

Ralph Allen Drive, Bath, Somerset BA2 5AH

Perched on a hillside overlooking Bath, this elevated spot was chosen by Ralph Allen to show off his estate to the city. The magical landscape garden that he created captures a moment in time: 1764, the year of Allen's death. There is a lot to discover, including winding paths leading to hidden retreats, dramatic views over Bath and a rare Palladian Bridge. The major restoration project to repair the 18th-century dams is due to finish this year, with replanting to follow. Access to the lakes may be restricted, but you'll have a rare opportunity to see the work in progress. **Note:** steep slopes, steps, uneven paths. House not accessible (not National Trust).

 Accessible toilet

 Sloped terrain/paths

 Seats/seating available

**Find out more:** 01225 833977 or  
priorpark@nationaltrust.org.uk  
[nationaltrust.org.uk/prior-park](https://nationaltrust.org.uk/prior-park)

---

## Stonehenge Landscape

near Amesbury, Wiltshire

You can wander freely through thousands of acres of downland within the Stonehenge and Avebury World Heritage Site. The landscape around the famous stones is studded with ancient monuments, such as the Avenue and Cursus, and abounds with wildlife. The visitor centre shuttle stops at Fargo woodland on request. **Note:** English Heritage manages stone circle/facilities. Trust members free (excluding International National Trust or affiliate organisations).

 Designated parking

 Uneven terrain/paths

 Transfer available

 Accessible toilet
















**Find out more:** 0370 333 1181 (English Heritage).  
01672 539920 (National Trust) or  
stonehenge@nationaltrust.org.uk  
[nationaltrust.org.uk/stonehenge-landscape](https://nationaltrust.org.uk/stonehenge-landscape)

---

## Stourhead

near Mere, Wiltshire BA12 6QD

‘A living work of art’ is how Stourhead was described when it first opened nearly 300 years ago. The world-famous landscape garden surrounds a glistening lake. There are towering trees, exotic rhododendrons, classical temples and a magical grotto to explore. The house at Stourhead was one of the first in the country to showcase Palladian architecture. With a unique Regency library, Chippendale furniture and inspirational paintings, this was a grand family home, shaped by generations of the Hoare family. Outside the lawns are perfect for picnics.

- |  |   |
|--|---|
|  Designated parking        |  Large print (guide or menu)     |
|  Transfer available        |  Podcast                         |
|  Accessible toilet         |  Stepped access                  |
|  Level access to catering  |  Stair climber                  |
|  Level access to shop     |  Wheelchairs available         |
|  Induction loop          |  Sloped terrain/paths          |
|  Seats/seating available |  Step free route/map available |
|  Braille (guide or menu) |   |

**Find out more:** 01747 841152 or [stourhead@nationaltrust.org.uk](mailto:stourhead@nationaltrust.org.uk)  
[nationaltrust.org.uk/stourhead](https://nationaltrust.org.uk/stourhead)

---

## Tintinhull Garden

Farm Street, Tintinhull, Yeovil, Somerset BA22 8PZ

The vision of Phyllis Reiss, amateur gardener, lives on in this small yet perfectly formed garden, with ‘living rooms’ of colour and scent. Created in the last century around a 17th-century manor house, it’s one of the most harmonious small gardens in Britain, featuring secluded lawns, pools and imaginative borders.

- |   |   |
|---|---|
|  Drop-off point          |  Stepped access        |
|  Accessible toilet       |  Wheelchairs available |
|  Induction loop          |  Uneven terrain/paths  |
|  Seats/seating available |   |

**Find out more:** 01458 224471 or [tintinhull@nationaltrust.org.uk](mailto:tintinhull@nationaltrust.org.uk)  
[nationaltrust.org.uk/tintinhull](https://nationaltrust.org.uk/tintinhull)

















---

## Tyntesfield

Wraxall, Bristol, North Somerset BS48 1PA

A rare survivor, Tyntesfield is a near-complete Victorian Gothic country house and estate. It was created for the Gibbs family to celebrate their achievements, raise their children and share their passions for family and faith. The richly decorated house contains over 70,000 of the family's possessions, some collected by William Gibbs as he traded in the Hispanic world. Born in Madrid, William's story is one of struggles with debt, of young love, loss, a close-knit family and the making of a vast fortune. Today you're welcomed into this cherished place with its ornate private chapel, flower-filled terraces, towering trees and abundant kitchen garden.

- |   |   |
|---|---|
|  Designated parking         |  Large print (guide or menu) |
|  Transfer available         |  Stepped access              |
|  Accessible toilet         |  Narrow corridors          |
|  Level access to catering |  Wheelchairs available     |
|  Level access to shop     |  Uneven terrain/paths      |
|  Induction loop           |  Powered mobility vehicle  |
|  Seats/seating available  |   |
|  Braille (guide or menu)  |   |






**Find out more:** 01275 461900 or  
tyntesfield@nationaltrust.org.uk  
[nationaltrust.org.uk/tyntesfield](https://nationaltrust.org.uk/tyntesfield)

---

## Westwood Manor

Westwood, near Bradford on Avon, Wiltshire BA15 2AF

Over the centuries, the residents of this small late medieval, Tudor and Jacobean house have modified the building to their own tastes, each leaving a permanent mark. The interiors are rich with decorative plasterwork, fine furniture and beautiful tapestries. Highlights are two rare keyboard instruments: a spinet and a virginal. **Note:** Westwood Manor is a family home, administered by the tenants.

- |   |  |
|---|--|
|  Drop-off point              |  Ramped access        |
|  Braille (guide or menu)     |  Uneven terrain/paths |
|  Large print (guide or menu) |  |

**Find out more:** 01249 730459 (Lacock) or  
westwoodmanor@nationaltrust.org.uk  
[nationaltrust.org.uk/westwood-manor](https://nationaltrust.org.uk/westwood-manor)

# The Cotswolds, Buckinghamshire and Oxfordshire








---

## Ascott

Wing, Leighton Buzzard, Buckinghamshire LU7 0PP

Ascott House, an 'Old English' half-timbered manor, dates back to the 16th century. It was transformed by the Rothschilds towards the end of the 19th century and houses several exceptional collections. The extensive gardens are an attractive mix of formal and natural, with specimen trees, shrubs and beautiful herbaceous borders.

**Note:** Ascott is a family home, administered by the de Rothschild family.

-  Designated parking
-  Accessible toilet
-  Level access to catering
-  Seats/seating available
-  Ramped access
-  Wheelchairs available
-  Sloped terrain/paths






**Find out more:** 01296 688242 or [ascott@nationaltrust.org.uk](mailto:ascott@nationaltrust.org.uk)  
[nationaltrust.org.uk/ascott](https://nationaltrust.org.uk/ascott)

---

## Ashdown

Lambourn, Newbury, Oxfordshire RG17 8RE

Unique 17th-century chalk-block hunting lodge, with doll's-house appearance, built for the Queen of Bohemia by the Earl of Craven, set in a historic woodland. Come and learn about this family's intriguing history, and discover the fine 17th-century paintings which hang alongside the staircase. Outstanding rooftop views across three counties. **Note:** access to roof via 100-step staircase.

-  Accessible toilet
-  Induction loop
-  Photograph album
-  Stepped access
-  Level terrain/paths

**Find out more:** 01793 762209 or [ashdown@nationaltrust.org.uk](mailto:ashdown@nationaltrust.org.uk)  
[nationaltrust.org.uk/ashdown](https://nationaltrust.org.uk/ashdown)


---

## Boarstall Tower

Boarstall, near Bicester, Buckinghamshire HP18 9UX

Charming 14th-century moated gatehouse set in beautiful gardens, retaining original fortified appearance. Grade I listed. **Note:** access to upper levels is via a spiral staircase. Approach paths not suitable for wheelchairs.

 Stepped access

 Uneven terrain/paths

 Narrow corridors

**Find out more:** 01280 817156 or  
boarstalltower@nationaltrust.org.uk  
[nationaltrust.org.uk/boarstall-tower](https://nationaltrust.org.uk/boarstall-tower)

---

## Buckingham Chantry Chapel

Market Hill, Buckingham, Buckinghamshire MK18 1JX

Atmospheric 15th-century chapel, restored by Sir Gilbert Scott in 1875, in the heart of Buckingham.

 Accessible toilet

 Sloped terrain/paths

 Seats/seating available

 Level access

**Find out more:** 01280 817156 or  
buckinghamchantry@nationaltrust.org.uk  
[nationaltrust.org.uk/buckingham-chantry-chapel](https://nationaltrust.org.uk/buckingham-chantry-chapel)

---

## Buscot Old Parsonage

Buscot, Faringdon, Oxfordshire SN7 8DQ

Beautiful early 18th-century house with small walled garden, on the banks of the Thames.

**Note:** sorry no toilet.

 Stepped access

 Level terrain/paths

**Find out more:** 01793 762209 or  
buscot@nationaltrust.org.uk  
[nationaltrust.org.uk/buscot-old-parsonage](https://nationaltrust.org.uk/buscot-old-parsonage)

---

## Buscot Park

Faringdon, Oxfordshire SN7 8BU

Lord Faringdon's family live in the house, maintain the interior, manage the grounds, gardens and tea-room, and are responsible for the public display of the contents owned by The Faringdon Collection Trust. This unusual arrangement with the National Trust breathes life into the property and gives it an individualistic air.

 Designated parking

 Drop-off point

 Accessible toilet

 Level access to catering

 Induction loop

 Seats/seating available


 Braille (guide or menu)

 Stepped access

 Narrow corridors

 Wheelchairs available

 Level terrain/paths

 Step free route/map available

 Powered mobility vehicle: four battery single-seaters









**Find out more:** 01367 240932 (Infoline). 01367 240786 or  
buscotpark@nationaltrust.org.uk  
[nationaltrust.org.uk/buscot-park](https://nationaltrust.org.uk/buscot-park)

---

## Chastleton House

near Moreton-in-Marsh, Oxfordshire

Within the warm, weathered Cotswold stone walls of this ancient country house lie faded elegant interiors full of myths and memories – a compelling time capsule of 400 years of family life. Discover the secrets they hide, then explore the garden, a sleeping beauty preserved in graceful decline. **Note:** house is challenging for the less able.

- |   |   |
|---|---|
|  Designated parking |  Seats/seating available |
|  Drop-off point     |  Stepped access          |
|  Accessible toilet  |  Uneven terrain/paths    |
|  Induction loop     |   |
|  Virtual tour       |   |















**Find out more:** 01608 674355 or [chastleton@nationaltrust.org.uk](mailto:chastleton@nationaltrust.org.uk)  
Chastleton, near Moreton-in-Marsh,  
Oxfordshire GL56 0SU  
[nationaltrust.org.uk/chastleton](https://nationaltrust.org.uk/chastleton)

---

## Chedworth Roman Villa

Yanworth, near Cheltenham, Gloucestershire GL54 3LJ

Cradled in a beautiful wooded valley and fed by a natural spring, this high-status Roman villa saw imperial fashions and local spirits living side by side. Nature took over and hid the magnificent mosaics, intricate hypocaust systems, bathhouses and ancient water shrine for more than 1,500 years until Victorian gamekeepers rediscovered the site. The National Trust has, in turn, looked after Chedworth's Roman treasures and Victorian legacy for nearly a century, providing its modern villa guests with new facilities, as well as astonishing archaeology, to enjoy. It remains a hidden place of natural beauty and continual discovery.

- |  |   |
|--|---|
|  Designated parking         |  Podcast                         |
|  Drop-off point             |  Ramped access                   |
|  Accessible toilet          |  Lifts: access to West Range     |
|  Level access to catering |  Wheelchairs available         |
|  Level access to shop     |  Level terrain/paths           |
|  Induction loop           |  Step free route/map available |
|  Seats/seating available  |   |
|  Audio guide              |   |











**Find out more:** 01242 890256 or [chedworth@nationaltrust.org.uk](mailto:chedworth@nationaltrust.org.uk)  
[nationaltrust.org.uk/chedworth](https://nationaltrust.org.uk/chedworth)

---

## Claydon

Middle Claydon, near Buckingham,  
Buckinghamshire MK18 2EY

Nestled in peaceful parkland, Claydon House bears testament to the tenacity and resilience of the Verney family who established the estate in 1620. A simple Georgian exterior hides lavish interiors showcasing every 18th-century style imaginable; Palladian, Neo-classical, chinoiserie and Gothick fantasy. Claydon is an architectural wonder. A house of inspiration.  
**Note:** Claydon Courtyard (not National Trust).

- |  |   |
|--|---|
|  Designated parking        |  Ramped access                 |
|  Drop-off point            |  Wheelchairs available         |
|  Accessible toilet         |  Sloped terrain/paths          |
|  Level access to catering  |  Step free route/map available |
|  Virtual tour             |   |
|  Seats/seating available |   |














**Find out more:** 01296 730349 or  
claydon@nationaltrust.org.uk  
[nationaltrust.org.uk/claydon](https://www.nationaltrust.org.uk/claydon)

---

## Cliveden

near Maidenhead, Buckinghamshire

A majestic vision set high above the Thames, Cliveden is a proud celebration of status and splendour. Six powerful families have embellished and enhanced Cliveden's history over 350 years, each adding their own extravagant touch, creating a series of distinctive and delightful gardens. You can discover vibrant floral displays at the grand Parterre, satisfying symmetry in the Long Garden, the tranquil intimacy of the Rose Garden and rich autumn colour within the oriental Water Garden.

- |   |  |
|---|--|
|  Designated parking            |  Podcast                        |
|  Transfer available            |  Narrow corridors               |
|  Accessible toilet             |  Wheelchairs available          |
|  Level access to catering      |  Uneven terrain/paths           |
|  Level access to shop         |  Step free route/map available |
|  Induction loop              |  |
|  Seats/seating available     |  |
|  Large print (guide or menu) |  |

**Find out more:** 01628 605069 or  
cliveden@nationaltrust.org.uk  
Cliveden Road, Taplow, Maidenhead,  
Buckinghamshire SL1 8NS  
[nationaltrust.org.uk/cliveden](https://www.nationaltrust.org.uk/cliveden)

---

## Coombe Hill

Butler's Cross, near Wendover, Buckinghamshire

Nationally important chalk grassland site and the highest viewpoint in the Chilterns – with stunning views over the Aylesbury Vale. **Note:** sorry no toilet.

 Seats/seating available

 Step free route/map available

 Sloped terrain/paths

**Find out more:** 01494 755573 or  
[coombehill@nationaltrust.org.uk](mailto:coombehill@nationaltrust.org.uk)

---

## Crickley Hill


Birdlip, Gloucestershire GL4 8JY

Sitting high on the Cotswold escarpment with views towards the Welsh hills, Crickley Hill overlooks Gloucester and Cheltenham. **Note:** car parks, café, toilets and visitor centre not National Trust. Parking charges (including members).

 Designated parking

 Accessible toilet

 Uneven terrain/paths

 Powered mobility vehicle: one Tramper (owned and operated by Gloucestershire Wildlife Trust)






**Find out more:** 01452 814213 or  
[crickleyhill@nationaltrust.org.uk](mailto:crickleyhill@nationaltrust.org.uk)  
[nationaltrust.org.uk/crickley-hill](http://nationaltrust.org.uk/crickley-hill)

---

## Dorneywood Garden

Dorneywood, Dorney Wood Road, Burnham,  
Buckinghamshire SL1 8PY

Ministerial residence since 1954 with country garden.  
Open selected afternoons (dates may change at short  
notice). **Note:** no photography. Visitor details recorded  
for security reasons.

- |  |  |
|--|--|
|  Designated parking      |  Sloped terrain/paths             |
|  Seats/seating available |  Step free route/map<br>available |
|  Level access            |  |

### Find out more:












dorneywood@nationaltrust.org.uk  
[nationaltrust.org.uk/dorneywood](https://nationaltrust.org.uk/dorneywood)

---

## Dyrham Park

Dyrham, near Bath, South Gloucestershire SN14 8HY

Dyrham Park is a place of exploration. Outdoor  
adventurers can savour the far-reaching views towards the  
Welsh hills from the 109 hectares (270 acres) of ancient  
parkland. For inspiration and tranquillity, you can wander  
round the ever-changing garden. Sumptuous planting in  
the Pool Garden contrasts with the formality of The  
Avenue, set against the peaceful wooded terraces. In the  
house you'll be able to get a taste of the 17th century, with  
a collection of objects and art belonging to William  
Blathwayt – Secretary at War to King William III and  
Auditor General of Plantation Revenues. A newly opened  
exhibition will explore Blathwayt's career and the  
developments that helped shape modern Britain.

- |  |  |
|--|--|
|  Designated parking         |  Seats/seating available            |
|  Transfer available         |  Level access                       |
|  Accessible toilet         |  Wheelchairs available             |
|  Level access to catering |  Uneven terrain/paths             |
|  Level access to shop     |  Step free route/map<br>available |
|  Photograph album         |  |

**Find out more:** 0117 937 2501 or  
dyrhampark@nationaltrust.org.uk  
[nationaltrust.org.uk/dyrham-park](https://nationaltrust.org.uk/dyrham-park)



---

## Great Coxwell Barn

Great Coxwell, Faringdon, Oxfordshire SN7 7LZ

Former 13th-century monastic barn, a favourite of William Morris, who would regularly bring his guests to wonder at its structure. **Note:** sorry no toilet; narrow access lanes leading to property.

 Designated parking       Level terrain/paths

 Level access









**Find out more:** 01793 762209 or  
greatcoxwellbarn@nationaltrust.org.uk  
[nationaltrust.org.uk/great-coxwell-barn](https://nationaltrust.org.uk/great-coxwell-barn)

---

## Greys Court

Rotherfield Greys, Henley-on-Thames,  
Oxfordshire RG9 4PG

Set in the rolling hills of the Chilterns, Greys Court is a picturesque Tudor manor house surrounded by layers of history, intimate walled gardens and glorious wooded parkland. The house is warm and welcoming, unfurling the memories of the Brunner family through the rooms of their comfortable home. Across the perfect lawn, a medieval tower and patchwork of mellow brick buildings conceal an English country garden. Through an ancient arch, seasonal blooms are revealed, from bright bulbs through clematis and wisteria to glorious peonies and roses in the summer.

- |   |   |
|---|---|
|  Designated parking    |  Ramped access         |
|  Accessible toilet     |  Wheelchairs available |
|  Level access to shop |  Sloped terrain/paths |
|  Induction loop      |   |
|  Photograph album    |   |

**Find out more:** 01491 628529 or  
greyscourt@nationaltrust.org.uk  
[nationaltrust.org.uk/greys-court](https://nationaltrust.org.uk/greys-court)

---

## Hartwell House and Spa

Oxford Road, near Aylesbury, Buckinghamshire HP17 8NR

Elegant Grade I-listed stately home, with both Jacobean and Georgian façades, a magnificent Great Hall with exceptional ceiling, and elegant drawing rooms. Set in beautifully landscaped grounds, including a ruined Gothick church, lake, bridge and 36 hectares (90 acres) of parkland. One hour from central London.

**Note:** access is for hotel guests only, including for luncheon, afternoon tea and dinner. Children over six welcome. Held on a long lease from the Ernest Cook Trust.

- |   |   |
|---|---|
|  Drop-off point           |  Sloped terrain/paths          |
|  Accessible toilet        |  Step free route/map available |
|  Level access to catering |   |
|  Ramped access            |   |















**Find out more:** 01296 747444 or [info@hartwell-house.com](mailto:info@hartwell-house.com)  
**hartwell-house.com**

---

## Hidcote

near Chipping Campden, Gloucestershire

This world-famous Arts and Crafts-inspired garden is nestled in a north Cotswolds hamlet. Created by the talented horticulturist Major Lawrence Johnston, Hidcote's colourful and intricately designed outdoor spaces are full of surprises, which change with the seasons. Many of the unusual plants in the garden were collected on Johnston's plant-hunting trips around the world. Wandering along the narrow pathways, you come across secret gardens, unexpected views and plants that burst with colour.

- |   |   |
|---|---|
|  Designated parking            |  Stepped access                                |
|  Drop-off point                |  Wheelchairs available                         |
|  Accessible toilet             |  Uneven terrain/paths                          |
|  Level access to catering      |  Step free route/map available                 |
|  Level access to shop          |   |
|  Induction loop               |  Powered mobility vehicle: three battery PMVs |
|  Photograph album            |   |
|  Braille (guide or menu)     |   |
|  Large print (guide or menu) |   |

















**Find out more:** 01386 438333 or [hidcote@nationaltrust.org.uk](mailto:hidcote@nationaltrust.org.uk)  
Hidcote Bartrim, Gloucestershire GL55 6LR  
**[nationaltrust.org.uk/hidcote](http://nationaltrust.org.uk/hidcote)**

---

## Hughenden

High Wycombe, Buckinghamshire HP14 4LA

It's hardly surprising that the unconventional Victorian Prime Minister Benjamin Disraeli so loved Hughenden. His handsome home, set in an unspoiled Chiltern valley, is full of fascinating personal memorabilia of this charismatic colourful statesman. Disraeli's country retreat later became the headquarters for a top-secret Second World War operation codenamed 'Hillside' and put Hughenden high on Hitler's target list. The Hillside exhibition and ice-house bunker bring wartime Britain to life. The estate also offers walks in the parkland and wider countryside, rewarding visitors with views of the Chiltern Hills.

- |   |   |
|---|---|
|  Designated parking         |  Braille (guide or menu)         |
|  Drop-off point             |  Large print (guide or menu)     |
|  Transfer available         |  Stepped access                 |
|  Accessible toilet         |  Narrow corridors              |
|  Level access to catering |  Wheelchairs available         |
|  Level access to shop     |  Uneven terrain/paths          |
|  Induction loop           |  Step free route/map available |
|  Photograph album         |   |
|  Seats/seating available  |   |

**Find out more:** 01494 755565 (Infoline). 01494 755573 or [hughenden@nationaltrust.org.uk](mailto:hughenden@nationaltrust.org.uk)  
[nationaltrust.org.uk/hughenden](http://nationaltrust.org.uk/hughenden)

---

## King's Head

King's Head Passage, Market Square, Aylesbury,  
Buckinghamshire HP20 2RW

Historic public house dating back to 1455, with a pleasant family atmosphere. This is one of England's best-preserved coaching inns. **Note:** Farmers' Bar leased by Chiltern Brewery.

- |   |   |
|---|---|
|  Accessible toilet       |  Ramped access |
|  Seats/seating available |   |











**Find out more:** 01296 718812 (Farmers' Bar).  
01280 817156 (National Trust) or  
[kingshead@nationaltrust.org.uk](mailto:kingshead@nationaltrust.org.uk)  
[nationaltrust.org.uk/kings-head](http://nationaltrust.org.uk/kings-head)

---

## Newark Park

Ozleworth, Wotton-under-Edge, Gloucestershire GL12 7PZ

With splendid views from the Cotswold escarpment, Newark Park is a secluded estate with a historic country home at its heart. From Tudor beginnings to dramatic rescue by a 20th-century Texan, the house has many stories to tell. The informal garden and estate provide space to play, explore and contemplate. **Note:** open-air café seating only. Toilets in car park (additional toilets in Newark House).

-  Designated parking
-  Drop-off point
-  Accessible toilet
-  Level access to catering
-  Induction loop
-  Photograph album
-  Seats/seating available
-  Ramped access
-  Wheelchairs available
-  Uneven terrain/paths







**Find out more:** 01453 842644 or  
newarkpark@nationaltrust.org.uk  
[nationaltrust.org.uk/newark-park](https://www.nationaltrust.org.uk/newark-park)

---

## Nuffield Place

Huntercombe, near Henley-on-Thames,  
Oxfordshire RG9 5RY

Nuffield Place reveals the surprisingly down-to-earth lives of Lord Nuffield, founder of the Morris Motor Company, and his wife. Their home and personal possessions are just as they left them, the décor and furnishings intact. This intimate home exudes the tastes and interests of its remarkable owner.

-  Designated parking
-  Accessible toilet
-  Photograph album
-  Seats/seating available
-  Ramped access
-  Level terrain/paths
















**Find out more:** 01491 641224 or  
nuffieldplace@nationaltrust.org.uk  
[nationaltrust.org.uk/nuffield-place](https://www.nationaltrust.org.uk/nuffield-place)

---

## Snowhill Manor and Garden

Snowhill, near Broadway, Gloucestershire WR12 7JU

Charles Wade was an artist and architect who collected curious and interesting objects that were for him a celebration of colour, craftsmanship and design. With a sense of fun and theatre, he took great pleasure in turning his home into a stage for these varied and sometimes unusual finds. Next to the manor house is the small cottage where Charles Wade lived. Both the manor house and cottage are surrounded by an intimate Arts and Crafts terraced garden where he created 'different courts for different moods'.

- |  |   |
|--|---|
|  Designated parking        |  Braille (guide or menu)         |
|  Accessible toilet         |  Large print (guide or menu)     |
|  Level access to catering  |  Stepped access                  |
|  Level access to shop      |  Narrow corridors                |
|  Induction loop           |  Wheelchairs available          |
|  Photograph album        |  Uneven terrain/paths          |
|  Virtual tour            |  Step free route/map available |
|  Seats/seating available |   |












**Find out more:** 01386 852410 or [snowhillmanor@nationaltrust.org.uk](mailto:snowhillmanor@nationaltrust.org.uk)  
[nationaltrust.org.uk/snowhill-manor](https://nationaltrust.org.uk/snowhill-manor)

---

## Stowe

Buckingham, Buckinghamshire MK18 5EQ

The beauty of Stowe has attracted visitors since 1717. At first glance, the grounds might look like natural, rolling countryside with a river meandering through it, but Stowe was created by human hand. Full of hidden meaning, classical references and visual trickery, this is an earthly paradise. Picture-perfect views, temples and lakeside walks create a monumental landscape that changes with the seasons. Follow in the footsteps of 18th-century tourists by starting your visit at the New Inn visitor centre. From here it is a half-mile walk down a tree-lined avenue to the garden, where another world awaits.

- |   |   |
|---|---|
|  Designated parking        |  Level access  |
|  Accessible toilet         |  Lifts: access to ground floor of Visitor centre             |
|  Level access to catering  |  Uneven terrain/paths  |
|  Level access to shop     |  Powered mobility vehicle: one mini-croser mobility scooter |
|  Induction loop          |   |
|  Seats/seating available |   |
|  Podcast                 |   |

**Find out more:** 01280 817156 or [stowe@nationaltrust.org.uk](mailto:stowe@nationaltrust.org.uk)  
[nationaltrust.org.uk/stowe](https://nationaltrust.org.uk/stowe)















---

## Stowe House

Buckingham, Buckinghamshire MK18 5EH

Stunning 18th-century house in the heart of Stowe's gardens. You can explore the restored state rooms and discover fascinating history.

**Note:** operated by the Stowe House Preservation Trust.

- |   |  |
|---|--|
|  Designated parking       |  Stepped access   |
|  Drop-off point           |  Lifts: access from exterior ground level of Welcome centre to house ground floor; additional lift from ground to first floor |
|  Accessible toilet        |  Wheelchairs available  |
|  Level access to catering |  Level terrain/paths  |
|  Level access to shop     |  Step free route/map available  |
|  Induction loop           |  |
|  Virtual tour             |  |
|  Seats/seating available  |  |
|  Audio guide            |  |
















**Find out more:** 01280 818002 or [stowehouse@nationaltrust.org.uk](mailto:stowehouse@nationaltrust.org.uk)

---

## Waddesdon

Waddesdon, near Aylesbury, Buckinghamshire HP18 0JH

Waddesdon is a Rothschild house and gardens managed by the Rothschild Foundation. Baron Ferdinand started building the manor in 1874 to display his outstanding collection of art treasures and entertain fashionable society. His choice of a French-style château surprises many visitors. The highest quality 18th-century French decorative arts are displayed alongside magnificent English portraits and Dutch Old Master paintings in 40 elegant interiors. Outside is one of the finest Victorian gardens in Britain, famous for its parterre and ornate working aviary, and enhanced with sculptures.

- |   |   |
|---|---|
|  Designated parking        |  Large print (guide or menu)           |
|  Transfer available        |  Podcast                               |
|  Accessible toilet         |  Lifts: access to first floor of house |
|  Level access to catering |  Wheelchairs available                |
|  Level access to shop    |  Sloped terrain/paths                |
|  Induction loop          |  Step free route/map available       |
|  Virtual tour            |   |
|  Seats/seating available |   |
|  Audio guide             |   |











**Find out more:** 01296 820414 or [enquiries@waddesdon.org.uk](mailto:enquiries@waddesdon.org.uk)  
[nationaltrust.org.uk/waddesdon](http://nationaltrust.org.uk/waddesdon)

---

## West Wycombe Park

West Wycombe, Buckinghamshire HP14 3AJ

Alongside this historic village lies an exquisite Palladian villa. This lavish home and serene landscape garden reflect the wealth and personality of its creator, the infamous Sir Francis Dashwood, founder of the Hellfire Club. Still home to the Dashwood family and their fine collection, it remains a busy, private estate. **Note:** opened in partnership with the Dashwood family. The Hellfire Caves and café are privately owned.

- |   |   |
|---|---|
|  Designated parking       |  Braille (guide or menu) |
|  Drop-off point           |  Stepped access          |
|  Transfer available       |  Wheelchairs available   |
|  Accessible toilet        |  Sloped terrain/paths    |
|  Induction loop           |   |
|  Seats/seating available |   |









**Find out more:** 01494 755571 (Infoline). 01494 513569 or [westwycombe@nationaltrust.org.uk](mailto:westwycombe@nationaltrust.org.uk)  
**[nationaltrust.org.uk/west-wycombe-park](https://nationaltrust.org.uk/west-wycombe-park)**

---

## Westbury Court Garden

Westbury-on-Severn, Gloucestershire GL14 1PD

Originally laid out between 1696 and 1705, this is the only restored Dutch water garden in the country. There are canals, clipped hedges, working 17th-century vegetable plots and many old varieties of fruit trees.

- |   |   |
|---|---|
|  Drop-off point          |  Stepped access        |
|  Accessible toilet       |  Wheelchairs available |
|  Photograph album        |  Uneven terrain/paths  |
|  Seats/seating available |   |
|  Braille (guide or menu) |   |

**Find out more:** 01452 760461 or [westburycourt@nationaltrust.org.uk](mailto:westburycourt@nationaltrust.org.uk)  
**[nationaltrust.org.uk/westbury-court-garden](https://nationaltrust.org.uk/westbury-court-garden)**

---

## White Horse Hill

Uffington, Oxfordshire

The White Horse at Uffington is part of an ancient landscape, steeped in history and mythology. It's the oldest chalk figure in the country, dated to the late Bronze Age about 3,000 years ago. Its linear form dominates the landscape, yet no one knows how it was made. The walls of an Iron Age hill fort are visible on the hilltop, the highest point in Oxfordshire. You can also look down on a valley known as The Manger and a natural outcrop known as Dragon Hill, where St George was said to have fought and slain the dragon. **Note:** archaeological monuments under English Heritage guardianship. Sorry no toilet.

 Designated parking

 Sloped terrain/paths

**Find out more:** 01793 762209 or  
whitehorsehill@nationaltrust.org.uk  
[nationaltrust.org.uk/white-horse-hill](https://nationaltrust.org.uk/white-horse-hill)

---

## Berkshire, Hampshire and the Isle of Wight

---

### Basildon Park

near Reading, Berkshire

Sitting elegantly in 162 hectares (400 acres) of historic parkland and gardens, this 18th-century mansion was saved from destruction by Lord and Lady Iliffe in the 1950s, when it was derequisitioned after the Second World War. The Iliffes spent nearly 50 years renovating and returning the house to its former glory, acquiring a fine collection of furnishings and Old Masters.

The wooded parkland showcases glorious seasonal colour, while the landscape has been restored to offer wonderful views, peaceful trails and picnic places.

**Note:** entrance to main show rooms of mansion on first floor – 21 steps from ground level.

 Designated parking

 Drop-off point

 Transfer available

 Accessible toilet

 Level access to shop


 Virtual tour

 Seats/seating available

 Stepped access

 Wheelchairs available

 Uneven terrain/paths

 Step free route/map available

**Find out more:** 01491 672382 or  
basildonpark@nationaltrust.org.uk  
Lower Basildon, near Reading, Berkshire RG8 9NR  
[nationaltrust.org.uk/basildon-park](https://nationaltrust.org.uk/basildon-park)



---

## Bembridge Fort

Bembridge Down, near Bembridge,  
Isle of Wight PO36 8QY

In a commanding position on Bembridge Down, this unrestored Victorian fort is part of the area's rich military history. **Note:** sorry no toilet. Not suitable for children under 10.



Stepped access



Uneven terrain/paths



Narrow corridors

**Find out more:** 01983 741020 or  
bembridgefort@nationaltrust.org.uk  
c/o Longstone Farmhouse, Strawberry Lane,  
Mottistone, Isle of Wight PO30 4EA  
[nationaltrust.org.uk/bembridge-fort](http://nationaltrust.org.uk/bembridge-fort)

---

## Bembridge Windmill

Bembridge, Isle of Wight

Built more than 300 years ago, the Isle of Wight's only surviving windmill is one of the island's most iconic buildings. The sails last turned in 1913, but inside most of its original machinery is still intact. Climb to the top and follow the milling process down four floors.

**Note:** steep steps inside the windmill.



Drop-off point



Stepped access



Induction loop



Narrow corridors



Photograph album



Uneven terrain/paths



Seats/seating available



Braille (guide or menu)

**Find out more:** 01983 873945 or  
bembridgemill@nationaltrust.org.uk  
High Street/Mill Road, Bembridge,  
Isle of Wight PO35 5SQ  
[nationaltrust.org.uk/bembridge-windmill](http://nationaltrust.org.uk/bembridge-windmill)

---

## Compton Bay and Downs

Compton, Isle of Wight

With sandy beaches and colourful cliffs, Compton Bay is considered one of the best beaches on the island. It's also a prime site for fossil-hunting – look out for dinosaur foot casts. The clifftops and downs are rich in wildlife and easy-to-access walks, with views as far as Dorset.

**Note:** steep steps down to the beach.

 Accessible toilet

 Uneven terrain/paths

**Find out more:** 01983 741020 or  
comptonbay@nationaltrust.org.uk  
[nationaltrust.org.uk/compton-bay-and-downs](https://nationaltrust.org.uk/compton-bay-and-downs)

---

## Hinton Ampner

near Alresford, Hampshire

Hinton Ampner is the fulfilment of one man's vision. After a catastrophic fire in 1960, Ralph Dutton rebuilt his home in the light and airy Georgian style he loved. A passionate collector, he filled the sunny rooms with ceramics and art. Outside, Dutton designed a series of tranquil garden rooms, each with their own distinctive planting. Geometric topiary, exotic-coloured dahlias and borders of repeat-flowering roses lead onto terraces and lawns, while a park provides plenty of space to stroll, play, relax and picnic.

 Designated parking

 Drop-off point

 Accessible toilet

 Level access to catering


 Level access to shop

 Induction loop

 Photograph album

 Seats/seating available

 Braille (guide or menu)

 Large print (guide or menu)

 Ramped access

 Wheelchairs available

 Uneven terrain/paths

 Step free route/map available







**Find out more:** 01962 771305 or  
hintonampner@nationaltrust.org.uk  
near Alresford, Hampshire SO24 0LA  
[nationaltrust.org.uk/hinton-ampner](https://nationaltrust.org.uk/hinton-ampner)

---

## Mottisfont

near Romsey, Hampshire

Ancient trees, babbling brooks and rolling lawns frame this 18th-century house with a medieval priory at its heart. Maud Russell made Mottisfont her home in the 1930s, bringing artists here to relax and create works, including an extraordinary drawing room painted by Rex Whistler. Those artistic traditions are continued today with a 20th-century art collection and major exhibitions. Outside, carpets of spring bulbs, walled gardens, rich autumn leaves and a colourful winter garden create a feast for the senses all year. The world-famous collection of old-fashioned roses flowers once a year in June.

- |  |   |
|--|---|
|  Designated parking        |  Ramped access                   |
|  Transfer available        |  Narrow corridors                |
|  Accessible toilet         |  Wheelchairs available           |
|  Level access to catering |  Sloped terrain/paths           |
|  Level access to shop    |  Step free route/map available |
|  Induction loop          |   |
|  Seats/seating available |   |













**Find out more:** 01794 340757 or [mottisfont@nationaltrust.org.uk](mailto:mottisfont@nationaltrust.org.uk)  
near Romsey, Hampshire SO51 0LP  
[nationaltrust.org.uk/mottisfont](https://nationaltrust.org.uk/mottisfont)

---

## Mottistone Gardens and Estate

Mottistone, near Brighstone, Isle of Wight PO30 4ED

Set in a sheltered valley, these 20th-century gardens are filled with shrub-lined banks, hidden pathways and colourful borders. They surround an ancient manor house (not open) and have a Mediterranean-style planting scheme, taking advantage of the southerly location, including drought-tolerant plants and an olive grove. Other features include a monocot border, an organic kitchen garden and a tea garden alongside The Shack, a cabin retreat designed as their summer drawing office by architects John Seely (2nd Lord Mottistone) and Paul Paget. A network of footpaths crosses the adjoining Mottistone Estate, taking walkers high onto the downs via the historic Longstone.

- |  |   |
|--|---|
|  Designated parking         |  Large print (guide or menu)     |
|  Drop-off point             |  Stepped access                  |
|  Accessible toilet         |  Narrow corridors               |
|  Level access to catering |  Sloped terrain/paths          |
|  Induction loop           |  Step free route/map available |
|  Photograph album         |   |
|  Seats/seating available  |   |











**Find out more:** 01983 741302 or [mottistonegardens@nationaltrust.org.uk](mailto:mottistonegardens@nationaltrust.org.uk)  
[nationaltrust.org.uk/mottistone-estate](https://nationaltrust.org.uk/mottistone-estate)

---

## The Needles Batteries and Headland

West High Down, Alum Bay, Isle of Wight PO39 0JH

From Freshwater Bay to The Needles Headland along Tennyson Down, there are views as far as Dorset. At the end, high above The Needles amid acres of countryside, is the Needles Old Battery. This Victorian fortification, built in 1862, was used throughout both world wars. The Parade Ground has two original guns, and the military history is brought to life with displays, models and a series of vivid cartoons. An underground tunnel leads to a searchlight emplacement, with dramatic views over The Needles rocks at the tip of the island. The New Battery, further up the headland, was once a secret rocket-testing site used during the Cold War. **Note:** steep paths and uneven surfaces. Spiral staircase to tunnel. Toilet at Old Battery only.

- |  |   |
|--|---|
|  Designated parking            |  Stepped access          |
|  Accessible toilet             |  Narrow corridors        |
|  Induction loop              |  Wheelchairs available |
|  Photograph album            |  Uneven terrain/paths  |
|  Seats/seating available     |   |
|  Large print (guide or menu) |   |









**Find out more:** 01983 754772 or [needles@nationaltrust.org.uk](mailto:needles@nationaltrust.org.uk)  
[nationaltrust.org.uk/the-needles-old-battery-and-new-battery](https://nationaltrust.org.uk/the-needles-old-battery-and-new-battery)

---

## Newtown National Nature Reserve and Old Town Hall

Newtown, near Shalfleet, Isle of Wight PO30 4PA

On the water's edge, Newtown is home to a tranquil harbour, wildflower meadows and ancient woodland with rare butterflies and red squirrels. The only National Nature Reserve on the island, Newtown has been cared for by the National Trust since 1963. Tucked away in a tiny hamlet adjoining the National Nature Reserve is the small and quirky 17th-century Old Town Hall, the only remaining evidence of Newtown's former importance. This historic building was the second to be bought and donated to the National Trust by Ferguson's Gang who were battling against the sprawling development of England in the 1930s. **Note:** nearest toilet in the car park by the visitor point.

- |   |   |
|---|---|
|  Accessible toilet         |  Large print (guide or menu) |
|  Induction loop           |  Stepped access             |
|  Photograph album        |  Level terrain/paths       |
|  Seats/seating available |   |
|  Braille (guide or menu) |   |













**Find out more:** 01983 531785 (Old Town Hall).  
01983 531622 (visitor point) or [newtown@nationaltrust.org.uk](mailto:newtown@nationaltrust.org.uk)  
[nationaltrust.org.uk/newtown-national-nature-reserve](https://nationaltrust.org.uk/newtown-national-nature-reserve)

---

## Sandham Memorial Chapel

Harts Lane, Burghclere, near Newbury,  
Hampshire RG20 9JT

Nestled in a quiet village, the Chapel hides an unexpected treasure – an epic series of paintings by the acclaimed artist Stanley Spencer, depicting scenes inspired by his experiences in the First World War. The orchard is perfect for picnics and the garden of reflection provides a peaceful space for contemplation.

- |  |   |
|--|---|
|  Designated parking        |  Large print (guide or menu) |
|  Drop-off point            |  Podcast                     |
|  Accessible toilet         |  Ramped access               |
|  Level access to shop      |  Wheelchairs available       |
|  Induction loop            |  Level terrain/paths         |
|  Seats/seating available   |   |
|  Braille (guide or menu) |   |

















**Find out more:** 01635 278394 or  
[sandham@nationaltrust.org.uk](mailto:sandham@nationaltrust.org.uk)  
[nationaltrust.org.uk/sandham](https://nationaltrust.org.uk/sandham)

---

## The Vyne

Sherborne St John, near Basingstoke, Hampshire

The Vyne has opened more rooms than ever, covering 500 years of history. Discover the story of a brother and sister who became intertwined with The Vyne's survival: one the unexpected heir to the grand Tudor mansion; the other adopted as a companion. Outside, wildlife-rich gardens and woods offer space for relaxation and exploration, while sweeping lawns offer lakeside picnicking, and a short stroll reveals a bird hide overlooking water meadows.

- |   |   |
|---|---|
|  Designated parking        |  Braille (guide or menu)         |
|  Drop-off point            |  Large print (guide or menu)     |
|  Transfer available        |  Stepped access                  |
|  Accessible toilet         |  Narrow corridors                |
|  Level access to catering  |  Wheelchairs available           |
|  Level access to shop     |  Uneven terrain/paths          |
|  Induction loop          |  Step free route/map available |
|  Photograph album        |   |
|  Seats/seating available |   |

**Find out more:** 01256 883858 or  
[theyyne@nationaltrust.org.uk](mailto:theyyne@nationaltrust.org.uk)  
Vyne Road, Sherborne St John,  
near Basingstoke, Hampshire RG24 9HL  
[nationaltrust.org.uk/vyne](https://nationaltrust.org.uk/vyne)

---

## Winchester City Mill

Bridge Street, Winchester, Hampshire SO23 9BH

This restored watermill – probably the oldest working watermill in the UK – has stood at the heart of the city of Winchester for a millennium. As the official Gateway to the South Downs National Park, it is an integral part of any visit to the South Downs.

-  Accessible toilet
-  Braille (guide or menu)
-  Level access to shop
-  Stepped access
-  Induction loop
-  Uneven terrain/paths
-  Seats/seating available

**Find out more:** 01962 870057 or  
winchestercitymill@nationaltrust.org.uk  
[nationaltrust.org.uk/winchester-city-mill](https://nationaltrust.org.uk/winchester-city-mill)

---




## Kent, Surrey and Sussex

---

### Abinger Roughs and Netley Park

White Downs Lane, Abinger Hammer, Surrey RH5 6QS

Hidden woods, flower-filled grasslands, natural play and picnic benches make this the perfect spot for young nature explorers and families. **Note:** sorry no toilet.

-  Seats/seating available
-  Sloped terrain/paths
-  Ramped access

**Find out more:** 01306 640062 (rangers) or  
abingerroughs@nationaltrust.org.uk  
[nationaltrust.org.uk/abinger-roughs-and-netley-park](https://nationaltrust.org.uk/abinger-roughs-and-netley-park)









---

## Alfriston Clergy House

The Tye, Alfriston, Polegate, East Sussex BN26 5TL

This rare 14th-century Wealden ‘hall-house’ was the first building to be acquired by the National Trust, in 1896. The thatched, timber-framed house is in an idyllic setting, with views across the River Cuckmere, and is surrounded by a tranquil cottage garden full of wildlife.

**Note:** nearest toilet in village car park.

- |  |  |
|--|--|
|  Drop-off point              |  Stepped access       |
|  Induction loop              |  Narrow corridors     |
|  Photograph album            |  Sloped terrain/paths |
|  Braille (guide or menu)     |  |
|  Large print (guide or menu) |  |














**Find out more:** 01323 871961 or [alfriston@nationaltrust.org.uk](mailto:alfriston@nationaltrust.org.uk)  
[nationaltrust.org.uk/alfriston](https://nationaltrust.org.uk/alfriston)

---

## Bateman's

Bateman's Lane, Burwash, East Sussex TN19 7DS

Bateman's remains today as Kipling described it in 1902: ‘A grey stone lichened house – with oak staircase all untouched and unfaked... It is a good and peaceable place, standing in terraced lawns nigh to a walled garden of old red brick and two fat-headed old oast houses with red brick stomachs and an aged silver-grey dovecot [sic] on top.’ Many of Kipling's belongings remain as he left them. Paths wind past Kipling's 1928 Rolls-Royce, through manicured lawns and a wildflower meadow. A 17th-century working watermill stands beside the River Dudwell.

- |   |   |
|---|---|
|  Designated parking        |  Braille (guide or menu)         |
|  Drop-off point            |  Large print (guide or menu)     |
|  Accessible toilet         |  Stepped access                  |
|  Level access to catering  |  Wheelchairs available          |
|  Level access to shop    |  Sloped terrain/paths          |
|  Induction loop          |  Step free route/map available |
|  Seats/seating available |   |

**Find out more:** 01435 882302 or [batemans@nationaltrust.org.uk](mailto:batemans@nationaltrust.org.uk)  
[nationaltrust.org.uk/batemans](https://nationaltrust.org.uk/batemans)

## Birling Gap and the Seven Sisters

near Eastbourne, East Sussex

For drama, nothing beats the point where the sheer chalk cliffs of the South Downs meet the sea. One of the south coast's longest undeveloped stretches, the Seven Sisters are truly iconic. If you venture down the steps onto the beach, you can discover fascinating rock pools and the intricate wave-cut platform. The café and shop are a delightful place to start or end your peaceful downland walk. **Note:** unstable cliff edge, stay away from edge and from cliff base.

- |   |   |
|---|---|
|  Designated parking       |  Induction loop          |
|  Accessible toilet        |  Seats/seating available |
|  Level access to catering |  Uneven terrain/paths    |
|  Level access to shop     |   |















**Find out more:** 01323 423197 or [birlinggap@nationaltrust.org.uk](mailto:birlinggap@nationaltrust.org.uk)  
[nationaltrust.org.uk/birling-gap](https://nationaltrust.org.uk/birling-gap)

## Bodiam Castle

Bodiam, near Robertsbridge, East Sussex TN32 5UA

Reminiscent of fairy-tales, this romantic ancient ruin rises up from a misty moat where you can spot fish, ducks and geese. Bodiam Castle is the archetypal castle; a symbol of status with historical defensive features, including the 600-year-old portcullis, murder holes and gun loops. You can picnic on the grass and admire the golden sandstone walls, or walk along the battlements for panoramic views. Discover historic graffiti inside the castle or listen to nationally significant bats chattering in the tower rooms in spring or early summer.

**Note:** popular with schools. Main toilets in car park. Portaloos at top of site (main season).

- |  |   |
|--|---|
|  Designated parking         |  Seats/seating available         |
|  Drop-off point             |  Large print (guide or menu)     |
|  Transfer available         |  Stepped access                  |
|  Accessible toilet        |  Wheelchairs available         |
|  Level access to catering |  Sloped terrain/paths          |
|  Level access to shop     |  Step free route/map available |
|  Induction loop           |   |
|  Photograph album         |   |

**Find out more:** 01580 830196 or [bodiamcastle@nationaltrust.org.uk](mailto:bodiamcastle@nationaltrust.org.uk)  
[nationaltrust.org.uk/bodiam-castle](https://nationaltrust.org.uk/bodiam-castle)



---

## Bookham Commons

near Great Bookham, Surrey

Enchanting ancient oak woodland, grassland plains and tranquil ponds. Listen out for tuneful nightingales and warblers in the spring and in summer look for insects hovering over the ponds. If you're lucky, you may also spot the beautiful, but elusive, purple emperor butterfly.

**Note:** sorry no toilet.

 Seats/seating available

 Level terrain/paths

**Find out more:** 01306 640062 or  
bookhamcommons@nationaltrust.org.uk  
[nationaltrust.org.uk/bookham-commons](https://nationaltrust.org.uk/bookham-commons)

---

## Box Hill

Tadworth, Surrey

A great place for family adventures: delving into the ancient woodland, exploring the natural play trail, finding the tower or discovering the River Mole at the Stepping Stones. On a clear day you can see for miles from the top of Box Hill, so if you're hiking up along one of the many footpaths, the stunning views are well worth it. Box Hill and Westhumble and Dorking railway stations are within easy reach. **Note:** to protect wildlife habitats, BBQs are not allowed.

 Designated parking

 Accessible toilet


 Level access to catering

 Seats/seating available

 Podcast

 Stepped access

 Uneven terrain/paths

 Step free route/map available

**Find out more:** 01306 888793 or  
boxhill@nationaltrust.org.uk  
[nationaltrust.org.uk/box-hill](https://nationaltrust.org.uk/box-hill)


















---

## Chartwell

Mapleton Road, Westerham, Kent TN16 1PS

Chartwell was the family home of Sir Winston Churchill, the place that brought him comfort and inspiration. Filled with treasures and personal belongings, this intimate house invites you into the private world of one of Britain's greatest leaders. Follow in the footsteps of one of the many frequent guests who are recorded in the visitor book. His studio contains the largest collection of Churchill's paintings and offers an insight into Churchill the painter. The garden reflects Churchill's love of landscape and nature, including the lakes he created.

**Note:** steep slopes; challenging for less able.

- |   |  |
|---|--|
|  Designated parking         |  Seats/seating available      |
|  Drop-off point             |  Audio guide                  |
|  Transfer available         |  Braille (guide or menu)      |
|  Accessible toilet         |  Large print (guide or menu) |
|  Level access to catering |  Stepped access             |
|  Level access to shop     |  Narrow corridors           |
|  Induction loop           |  Wheelchairs available      |
|  Photograph album         |  Uneven terrain/paths       |
|  Virtual tour             |  |





**Find out more:** 01732 868381 or  
chartwell@nationaltrust.org.uk  
[nationaltrust.org.uk/chartwell](https://nationaltrust.org.uk/chartwell)

---

## Clandon Park

near Guildford, Surrey

A major project is under way at Clandon following a devastating fire in 2015. We continue to work hard to provide access to parts of the house and garden while work continues, providing a unique opportunity to follow our progress. **Note:** apart from marked public footpaths, the neighbouring parkland is private with no public access.

- |  |  |
|--|--|
|  Designated parking |  Sloped terrain/paths |
|  Accessible toilet  |  |
|  Stepped access     |  |











**Find out more:** 01483 222482 or  
clandonpark@nationaltrust.org.uk  
West Clandon, near Guildford, Surrey GU4 7RQ  
[nationaltrust.org.uk/clandon-park](https://nationaltrust.org.uk/clandon-park)

---

## Claremont Landscape Garden

near Esher, Surrey

Immerse yourself in this green oasis – just the place for a family adventure. Spot daffodils in spring and golden leaves in the autumn. Summer affords endless opportunities for picnics and for the children to explore the play area and build dens in Badger’s Basecamp. One of the earliest 18th-century landscape gardens featuring a signature grass amphitheatre, Claremont combines the innovative work of designers Vanbrugh, Bridgeman, Kent and ‘Capability’ Brown. Once a sanctuary for British, French and Belgian royalty, you can walk in the steps of Queen Victoria, Princess Charlotte and Prince Leopold.

- |  |   |
|--|---|
|  Designated parking        |  Large print (guide or menu)     |
|  Accessible toilet         |  Wheelchairs available           |
|  Level access to catering  |  Uneven terrain/paths           |
|  Level access to shop     |  Step free route/map available |
|  Induction loop          |   |
|  Braille (guide or menu) |   |




**Find out more:** 01372 467806 or  
claremont@nationaltrust.org.uk  
Portsmouth Road, near Esher, Surrey KT10 9JG  
[nationaltrust.org.uk/claremont-landscape-garden](https://nationaltrust.org.uk/claremont-landscape-garden)

---

## Denbies Hillside

near Dorking, Surrey

Denbies Hillside is a dramatic chalk escarpment with panoramic views of the Surrey countryside. It’s a great place to walk, picnic and watch wildlife – you may even spot chalk downland species, such as the Adonis blue and chalkhill blue butterflies.

- |   |  |
|---|--|
|  Seats/seating available |  Uneven terrain/paths |
|  Stepped access          |  |

**Find out more:** 01306 640062 or  
denbieshillside@nationaltrust.org.uk  
[nationaltrust.org.uk/denbies-hillside](https://nationaltrust.org.uk/denbies-hillside)


---


## Devil's Dyke

near Brighton, West Sussex

At nearly a mile long, the Dyke Valley is the longest, deepest and widest 'dry valley' in the UK. Legend has it that the Devil dug this chasm to drown the parishioners of the Weald. On the other hand, scientists believe it was formed naturally just over 10,000 years ago during the last ice age. The walls of the Iron Age hill fort can be seen when you walk around the hill, and there is a carpet of flowers and a myriad of colourful insects to discover in the valley.

 Designated parking

 Uneven terrain/paths

 Drop-off point

 Step free route/map available

 Seats/seating available

**Find out more:** 01273 857712 or  
southdownseast@nationaltrust.org.uk  
[nationaltrust.org.uk/devils-dyke](https://nationaltrust.org.uk/devils-dyke)

---

## Ditchling Beacon

near Ditchling, East Sussex

Just 7 miles north of Brighton, at 248 metres above sea level, Ditchling Beacon is the highest point in East Sussex and offers panoramic views from the summit. To the south visitors can see the sea, while to the north you can look across the Weald or east-west across the Downs. The site also has the remains of an Iron Age hill fort. Situated on the South Downs Way, it makes an excellent place to start a walk heading west towards Devil's Dyke or east towards Black Cap and Lewes.

 Designated parking

 Uneven terrain/paths












**Find out more:** 01323 423197 or  
southdownseast@nationaltrust.org.uk  
[nationaltrust.org.uk/ditchling-beacon](https://nationaltrust.org.uk/ditchling-beacon)

---

## Emmetts Garden

Ide Hill, Sevenoaks, Kent TN14 6BA

Emmetts is a rare, stunning Edwardian garden known for its beautiful bluebells and spring colour. Summer brings the romantic rose garden, followed by vibrant autumn foliage, and more than 1,000 newly planted winter bulbs – there is something to see all year, as well as wonderful views across the Weald of Kent that can be enjoyed from the garden and on the countryside walks. Emmetts is a garden to enjoy with friends and family, a place where you can let off steam, play games, picnic in the meadow or simply sit back and relax.

-  Designated parking
-  Transfer available
-  Accessible toilet
-  Level access to shop
-  Induction loop
-  Seats/seating available
-  Large print (guide or menu)
-  Wheelchairs available
-  Sloped terrain/paths
-  Step free route/map available
-  Powered mobility vehicle


**Find out more:** 01732 868381 or [emmetts@nationaltrust.org.uk](mailto:emmetts@nationaltrust.org.uk)  
[nationaltrust.org.uk/emmetts](https://nationaltrust.org.uk/emmetts)

---

## Frensham Little Pond

Priory Lane, Frensham, Surrey GU10 3BT

Originally created in the 11th century to supply the Bishop of Winchester with fish, the pond and surrounding area is now a sanctuary for wildlife. The heathland is a colourful mosaic of purple heathers, fragrant bright-yellow gorse and rich green bracken with many footpaths to explore. **Note:** to protect the wildlife habitats, swimming, inflatables and BBQs are not allowed.

-  Seats/seating available
-  Level terrain/paths
-  Level access















**Find out more:** 01428 681050 (rangers).  
01252 790530 (café) or [frensham@nationaltrust.org.uk](mailto:frensham@nationaltrust.org.uk)  
[nationaltrust.org.uk/frensham-little-pond](https://nationaltrust.org.uk/frensham-little-pond)

---

## Hatchlands Park

East Clandon, Guildford, Surrey GU4 7RT

With open fields grazed by sheep and cattle, ancient woodland and wildflower meadows, the parkland is perfect for relaxation and exploration. The natural adventure area, with its tree house and bug burrow, is perfect for families to get even closer to nature. Nestled in the parkland is a Georgian country house, built for naval hero Admiral Boscawen and his wife, Fanny. Now home to tenant Alec Cobbe, it contains his collection of Old Master paintings and the Cobbe Collection – Europe’s largest array of keyboard instruments, including some which inspired world-famous composers such as J. C. Bach and Elgar. **Note:** only six ground-floor rooms open.

- |   |  |
|---|--|
|  Designated parking         |  Large print (guide or menu)              |
|  Transfer available         |  Ramped access                            |
|  Accessible toilet         |  Wheelchairs available                  |
|  Level access to catering |  Sloped terrain/paths                   |
|  Induction loop           |  Step free route/map available          |
|  Seats/seating available  |  Powered mobility vehicle: one Trampler |
|  Audio guide              |  |
|  Braille (guide or menu)  |  |

**Find out more:** 01483 222482 or [hatchlands@nationaltrust.org.uk](mailto:hatchlands@nationaltrust.org.uk)  
**[nationaltrust.org.uk/hatchlands](http://nationaltrust.org.uk/hatchlands)**




---

## Headley Heath

near Headley, Surrey

Wonderful mosaic of heath, chalk downland and mixed woodland, with a wide network of tracks to explore.

**Note:** cattle grazing.

- |   |  |
|---|--|
|  Seats/seating available |  Uneven terrain/paths |
|  Stepped access          |  |

**Find out more:** 01306 885502 or [headleyheath@nationaltrust.org.uk](mailto:headleyheath@nationaltrust.org.uk)  
**[nationaltrust.org.uk/headley-heath](http://nationaltrust.org.uk/headley-heath)**

---

## Hindhead Commons and the Devil's Punch Bowl


near Hindhead, Surrey


Spectacular views from Hindhead Commons and uninterrupted walks to the Devil's Punch Bowl make this an unforgettable place to relax and take in some of the best countryside in the South East. Since the opening of the A3 tunnel, paths and bridleways have been reconnected and natural contours restored. Peace and calm now reign and the glorious landscape, with its carpets of purple heather in the summer and grazing Highland cattle, is there to enjoy.

 Designated parking

 Stepped access

 Accessible toilet

 Uneven terrain/paths

 Level access to catering

 Step free route/map available

 Seats/seating available

**Find out more:** 01428 681050 (rangers).

01428 608771 (café) or [hindhead@nationaltrust.org.uk](mailto:hindhead@nationaltrust.org.uk)

[nationaltrust.org.uk/hindhead-and-devils-punchbowl](https://nationaltrust.org.uk/hindhead-and-devils-punchbowl)

---

## The Homewood

Portsmouth Road, Esher, Surrey KT10 9JL

Patrick Gwynne's extraordinary early 20th-century family home is a masterpiece of Modernist design in the midst of a picturesque garden. **Note:** administered on behalf of the National Trust by tenant. Nearest toilets and café at Claremont.

 Seats/seating available

 Uneven terrain/paths

 Stepped access


















**Find out more:** 01372 467806 (Claremont Landscape Garden) or [thehomewood@nationaltrust.org.uk](mailto:thehomewood@nationaltrust.org.uk)  
c/o Claremont Landscape Garden,  
Portsmouth Road, Esher, Surrey KT10 9JG  
[nationaltrust.org.uk/homewood](https://nationaltrust.org.uk/homewood)

## Ightham Mote

Mote Road, Ivy Hatch, near Sevenoaks, Kent TN15 ONT

Hidden in a secluded valley, this perfectly preserved medieval moated manor house, once a cherished family home, is over 700 years old, with architecture and decoration reflecting the development of the English country house. Outside there are streams and lakes fed by natural springs, an orchard and cutting garden.

**Note:** very steep slope from reception – buggy or drop-off available.















- |   |   |
|---|---|
|  Designated parking       |  Seats/seating available         |
|  Drop-off point           |  Braille (guide or menu)         |
|  Transfer available       |  Large print (guide or menu)     |
|  Accessible toilet        |  Stepped access                  |
|  Level access to catering |  Narrow corridors                |
|  Level access to shop    |  Wheelchairs available          |
|  Induction loop         |  Sloped terrain/paths          |
|  Photograph album       |  Step free route/map available |
|  Virtual tour           |   |

**Find out more:** 01732 810378 or  
ighthammote@nationaltrust.org.uk  
Mote Road, Ivy Hatch, near Sevenoaks,  
Kent TN15 ONT  
[nationaltrust.org.uk/ightham-mote](https://nationaltrust.org.uk/ightham-mote)

## Knole

Sevenoaks, Kent

Knole offers a vast estate where you can follow in the footsteps of past tourists who have visited Knole's sumptuous show rooms for 400 years. The recently conserved rooms showcase one of the finest collections of Royal Stuart furniture and textiles, and feature paintings by renowned artists. Spend the day and take in panoramic views from the top of the Gatehouse Tower, where you can also discover the life and loves of a former resident. See the scale and magnificence of this 600-year-old estate by exploring the grand courtyards or wandering through Kent's last medieval deer park.

- |   |   |
|---|---|
|  Designated parking        |  Stepped access  |
|  Accessible toilet         |  Lifts: access to all floors of Royal Oak Foundation Conservation Studio |
|  Level access to catering  |  Narrow corridors  |
|  Level access to shop     |  Wheelchairs available  |
|  Induction loop          |  Uneven terrain/paths  |
|  Seats/seating available |  Powered mobility vehicle  |
|  Audio guide             |   |
|  Podcast                 |   |

**Find out more:** 01732 462100 or  
knole@nationaltrust.org.uk  
Sevenoaks, Kent TN15 ORP  
[nationaltrust.org.uk/knole](https://nationaltrust.org.uk/knole)



---

## Lamb House

West Street, Rye, East Sussex TN31 7ES

Georgian home of writers Henry James and E. F. Benson, who described the property in the *Mapp and Lucia* stories. There is a peaceful walled garden, full of colour, designed by Alfred Parsons, as well as a vegetable patch – unusual in the heart of Rye. **Note:** restricted access for buggies and wheelchairs.

 Braille (guide or menu)       Uneven terrain/paths

 Stepped access

**Find out more:** 01797 222909 or  
lambhouse@nationaltrust.org.uk  
[nationaltrust.org.uk/lamb-house](https://nationaltrust.org.uk/lamb-house)



---

## Leith Hill

near Coldharbour, Dorking, Surrey

One of the highest points in south-east England, offering unbeatable views north to London and south to the sea. Once you've climbed the tower, you'll be higher than The Shard in London. The house, Leith Hill Place, was gifted by composer Ralph Vaughan Williams, and used for a time as a school boarding house. You can enjoy walks on the hill, where every season is a riot of colour – starting with the spring bluebells at Frank's Wood, followed by the early summer colour at the Rhododendron Wood and then the stunning autumnal displays of golds and reds.

**Note:** sorry no toilet; steep spiral stairs to top of tower.

 Level access to catering       Uneven terrain/paths

 Seats/seating available

 Stepped access




**Find out more:** 01306 712711 (Leith Hill countryside).  
01306 711685 (Leith Hill Place and tower) or  
leithhill@nationaltrust.org.uk  
[nationaltrust.org.uk/leith-hill](https://nationaltrust.org.uk/leith-hill)

---

## Monk's House

near Lewes, East Sussex

This small 16th-century weatherboarded cottage in the village of Rodmell was the country retreat of novelist Virginia Woolf and husband Leonard and a meeting place for the Bloomsbury Group. The garden features the room where she created her best-known works and includes cottage garden borders, an orchard, allotments and ponds. **Note:** no access to Rodmell from A26.

-  Designated parking
-  Narrow corridors
-  Seats/seating available
-  Uneven terrain/paths
-  Podcast
-  Stepped access














**Find out more:** 01273 474760 or  
monkshouse@nationaltrust.org.uk  
Rodmell, near Lewes, East Sussex BN7 3HF  
[nationaltrust.org.uk/monks-house](https://nationaltrust.org.uk/monks-house)

---

## Nymans

Handcross, near Haywards Heath, West Sussex RH17 6EB

This garden for all seasons, with rare and unusual plant collections, is set around a romantic house and partial ruins. The comfortable, yet elegant, house reflects the personalities and stories of the talented Messel family. In spring see blossoms, bulbs and a stunning collection of subtly fragranced magnolias. The Rose Garden, inspired by Maud Messel's 1920s design, is scented by hints of old-fashioned roses. Dramatic shows of vibrant native tree colour in autumn precede winter's structural form, with pockets of perfumed daphne throughout the garden. Discover hidden corners through stone archways, and tree-lined avenues surrounded by the lush countryside of the Sussex Weald.

-  Designated parking
-  Seats/seating available
-  Drop-off point
-  Ramped access
-  Accessible toilet
-  Narrow corridors
-  Level access to catering
-  Wheelchairs available
-  Level access to shop
-  Step free route/map available
-  Induction loop
-  Powered mobility vehicle
-  Photograph album






**Find out more:** 01444 405250 or  
nymans@nationaltrust.org.uk  
[nationaltrust.org.uk/nymans](https://nationaltrust.org.uk/nymans)

---

## Oakhurst Cottage

Hambledon, near Godalming, Surrey GU8 4HF

Timber-framed cottage offering a rare insight into domestic life in the mid-19th century, with a traditional garden to explore. **Note:** nearest toilets and visitor facilities at Winkworth Arboretum.

-  Designated parking
-  Drop-off point
-  Photograph album
-  Stepped access
-  Level terrain/paths












**Find out more:** 01483 208936 (Winkworth Arboretum) or [oakhurstcottage@nationaltrust.org.uk](mailto:oakhurstcottage@nationaltrust.org.uk)  
[nationaltrust.org.uk/oakhurst-cottage](https://nationaltrust.org.uk/oakhurst-cottage)

---

## Petworth

Petworth, West Sussex

Inspired by the Baroque palaces of Europe, Petworth House is an extraordinary and surprising ancestral seat created by one family over 900 years. The 17th-century building you see today comprises grand state rooms which form the centrepiece of your visit. Designed to display the taste, lifestyle and artistic patronage of generations, the state rooms offer an infinity of paintings and sculpture, including major works by Van Dyck, Turner, Reynolds and Gainsborough. This remarkable collection reflects a family's journey of survival and success through the Tudor Reformation, Gunpowder Plot and the Napoleonic Wars. **Note:** selected rooms may be closed over the winter for conservation.

-  Designated parking
-  Drop-off point
-  Accessible toilet
-  Level access to shop
-  Induction loop
-  Seats/seating available
-  Braille (guide or menu)
-  Large print (guide or menu)
-  Level access
-  Wheelchairs available
-  Sloped terrain/paths















**Find out more:** 01798 342207 or [petworth@nationaltrust.org.uk](mailto:petworth@nationaltrust.org.uk)  
Petworth, West Sussex GU28 0AE  
[nationaltrust.org.uk/petworth](https://nationaltrust.org.uk/petworth)

---

## Polesden Lacey

near Dorking, Surrey

Weekend retreat of Edwardian socialite, Margaret Greville, Polesden Lacey is her lasting legacy to the hospitality and luxury she offered her influential guests. The breathtaking views of the Surrey Hills from the South Lawn invite you to explore the estate – home to rare birds and butterflies. Stroll through the pleasure grounds and colourful formal garden, including the walled Rose Garden in summer and the picturesque Graham Stuart Thomas-designed garden in winter. Inside the house, glamour oozes from every room, with stunning pieces of maiolica, fine French furniture and Dutch Master paintings.

- |   |   |
|---|---|
|  Designated parking         |  Seats/seating available                     |
|  Drop-off point             |  Ramped access                               |
|  Transfer available         |  Wheelchairs available                       |
|  Accessible toilet         |  Uneven terrain/paths                       |
|  Level access to catering |  Step free route/map available             |
|  Level access to shop     |  Powered mobility vehicle: two Shop Riders |
|  Induction loop           |   |
|  Photograph album         |   |









**Find out more:** 01372 452048 or  
polesdenlacey@nationaltrust.org.uk  
Great Bookham, near Dorking, Surrey RH5 6BD  
[nationaltrust.org.uk/polesden-lacey](http://nationaltrust.org.uk/polesden-lacey)

---

## Quebec House

Quebec Square, Westerham, Kent TN16 1TD

The childhood home of General James Wolfe, Quebec House retains much of its original charm. A recreated Georgian schoolroom, hands-on collection and objects belonging to Wolfe are used to learn about Georgian family life. An exhibition in the Coach House explores Wolfe's victory at the Battle of Quebec in 1759.

- |   |   |
|---|---|
|  Accessible toilet           |  Stepped access        |
|  Photograph album            |  Wheelchairs available |
|  Seats/seating available     |  Uneven terrain/paths  |
|  Braille (guide or menu)     |   |
|  Large print (guide or menu) |   |

**Find out more:** 01732 868381 or  
quebechouse@nationaltrust.org.uk  
[nationaltrust.org.uk/quebec-house](http://nationaltrust.org.uk/quebec-house)

---

## Reigate Hill and Gatton Park

near Reigate, Surrey

Reigate Hill commands sweeping views across the Weald to the South Downs. It's a great spot for walking, family picnics, flying a kite and watching wildlife. A short walk away is the 19th-century Reigate Fort. The complex is open every day and the fort buildings open for special events.

To the east of Reigate Hill is Surrey Hill's hidden gem, Gatton Park, designed by Lancelot 'Capability' Brown.

**Note:** areas of Gatton Park opened monthly by the Gatton Trust.



Seats/seating available



Uneven terrain/paths



Stepped access

**Find out more:** 01342 843225 or  
reigate@nationaltrust.org.uk

**nationaltrust.org.uk/reigate-hill-and-gatton-park**

---

## River Wey and Godalming Navigations and Dapdune Wharf

Navigations Office and Dapdune Wharf,  
Wharf Road, Guildford, Surrey GU1 4RR

A hidden haven where you can relax and unwind on a boat trip, explore a restored barge, or enjoy scenic walks and water sports. Dapdune Wharf in Guildford brings to life stories of the historic waterway, along 20 miles of waterside towpath. A great place for children to have fun.

**Note:** boat trip charges, mooring and fishing fees apply to members.



Designated parking



Ramped access



Accessible toilet



Wheelchairs available



Level access to catering



Sloped terrain/paths



Braille (guide or menu)



Large print (guide or menu)

**Find out more:** 01483 561389 or  
riverwey@nationaltrust.org.uk

**nationaltrust.org.uk/riverwey**







---

## Runnymede and Ankerwycke

Egham, near Old Windsor, Surrey

Seen by many as the birthplace of modern democracy, this picturesque landscape beside the Thames was witness to King John's sealing of the Magna Carta more than 800 years ago. Within easy reach of the M25, there is so much to enjoy here – ancient woodlands, countryside walks and picnics by the river. Along with Lutyens's Fairhaven Lodges, Runnymede is home to memorials for the Magna Carta, John F. Kennedy and Commonwealth Air Forces, making it the perfect place to reflect.

**Note:** mooring and fishing (during fishing season) available for additional fee (including members).

- |   |   |
|---|---|
|  Designated parking       |  Seats/seating available |
|  Accessible toilet        |  Uneven terrain/paths    |
|  Level access to catering |   |
|  Induction loop          |   |













**Find out more:** 01784 432891 or  
runnymede@nationaltrust.org.uk  
[nationaltrust.org.uk/runnymede](https://nationaltrust.org.uk/runnymede)

---

## Scotney Castle

Lamberhurst, Tunbridge Wells, Kent TN3 8JN

The medieval moated Old Scotney Castle lies in a peaceful wooded valley. In the 19th century its owner, Edward Hussey III, set about building a new house, partially demolishing the Old Castle to create a romantic folly, the centrepiece of his picturesque landscape. From the terraces of the new house, sweeps of rhododendrons and azaleas cascade down the slope in summer, followed by highlights of autumn leaf colour, mirrored in the moat. In the house three generations have made their mark, adding possessions and character to the homely Victorian mansion which enjoys far-reaching views out across the estate.















- |  |   |
|--|---|
|  Designated parking         |  Seats/seating available         |
|  Drop-off point             |  Level access                    |
|  Accessible toilet         |  Wheelchairs available          |
|  Level access to catering |  Sloped terrain/paths          |
|  Level access to shop     |  Step free route/map available |
|  Induction loop           |   |
|  Virtual tour             |   |

**Find out more:** 01892 893820 (Infoline) or  
scotneycastle@nationaltrust.org.uk  
[nationaltrust.org.uk/scotney-castle](https://nationaltrust.org.uk/scotney-castle)

## Sheffield Park and Garden

Sheffield Park, Uckfield, East Sussex TN22 3QX

Originating in the 18th century and developed by each subsequent owner, this garden of colour, perfume and sound offers majestic trees, ponds and dappled glades. Falls, cascades and bridges are integral to the design, and planting is reflected in ponds so clear that the eye is tricked into thinking up is down. Bold and grand planting has a sculptural form in winter. Spring and summer bring vibrant blooms, fragrant arbours and splashes of colour. Autumn is a blazing kaleidoscope of greens, flame-reds, burnt oranges and bright yellows.

















- |  |  |
|--|--|
|  Designated parking        |  Large print (guide or menu)  |
|  Drop-off point            |  Wheelchairs available  |
|  Accessible toilet         |  Sloped terrain/paths   |
|  Level access to catering  |  Step free route/map available   |
|  Level access to shop     |  Powered mobility vehicle: two single-seater Shop Riders and four Hercules two-seater mobility scooters |
|  Induction loop          |  |
|  Virtual tour            |  |
|  Seats/seating available |  |
|  Braille (guide or menu) |  |

**Find out more:** 01825 790231 or [sheffieldpark@nationaltrust.org.uk](mailto:sheffieldpark@nationaltrust.org.uk)  
[nationaltrust.org.uk/sheffield-park-and-garden](https://nationaltrust.org.uk/sheffield-park-and-garden)

## Sissinghurst Castle Garden

Biddenden Road, near Cranbrook, Kent TN17 2AB

Sissinghurst Castle Garden sits within the ruin of a great Elizabethan house surrounded by the rich Kentish landscape. The famous garden, with its fairy-tale tower, is the result of the creativity of the formal design of Harold Nicolson and the lavish planting of Vita Sackville-West. The colour schemes, intimacy of the different garden 'rooms' and rich herbaceous borders are the epitome of an English garden. Regular exhibitions tell Sissinghurst's stories and show how history and landscape have combined to shape this special place. **Note:** limited access for buggies and wheelchairs. Sorry no food, drink or buggies in the garden.

- |  |   |
|--|---|
|  Designated parking         |  Braille (guide or menu)         |
|  Drop-off point             |  Large print (guide or menu)     |
|  Transfer available         |  Podcast                        |
|  Accessible toilet         |  Stepped access                |
|  Level access to catering |  Wheelchairs available         |
|  Level access to shop     |  Uneven terrain/paths          |
|  Induction loop           |  Step free route/map available |
|  Photograph album         |   |
|  Seats/seating available  |   |









**Find out more:** 01580 710700 or [sissinghurst@nationaltrust.org.uk](mailto:sissinghurst@nationaltrust.org.uk)  
[nationaltrust.org.uk/sissinghurst](https://nationaltrust.org.uk/sissinghurst)

---

## Smallhythe Place

Smallhythe, Tenterden, Kent TN30 7NG

Surrounded by the rolling Kent countryside, the corridors of this early 16th-century cottage resonate with the vibrant spirit of its theatrical former owner, Victorian actress Ellen Terry. Bursting with memorabilia from her life-long career on stage, visitors can see unique theatrical artefacts and visit the Barn Theatre.

-  Photograph album
-  Seats/seating available
-  Braille (guide or menu)
-  Large print (guide or menu)
-  Podcast
-  Stepped access
-  Sloped terrain/paths
-  Step free route/map available











**Find out more:** 01580 762334 or [smallhytheplace@nationaltrust.org.uk](mailto:smallhytheplace@nationaltrust.org.uk)  
[nationaltrust.org.uk/smallhythe-place](https://nationaltrust.org.uk/smallhythe-place)

---

## South Foreland Lighthouse

The Front, St Margaret's Bay, Dover, Kent

This historic landmark, dramatically situated on The White Cliffs of Dover, guided ships past the infamous Goodwin Sands and has a fascinating story to tell. It was the first lighthouse powered by electricity and the site of the first international radio transmission.  
**Note:** access to lighthouse by road is not permitted.

-  Accessible toilet
-  Level access to catering
-  Level access to shop
-  Virtual tour
-  Seats/seating available
-  Braille (guide or menu)
-  Large print (guide or menu)
-  Stepped access
-  Narrow corridors
-  Uneven terrain/paths

**Find out more:** 01304 853281 or [southforeland@nationaltrust.org.uk](mailto:southforeland@nationaltrust.org.uk)  
Langdon Cliffs, Dover, Kent CT16 1HJ  
[nationaltrust.org.uk/south-foreland-lighthouse](https://nationaltrust.org.uk/south-foreland-lighthouse)















---

## Standen House and Garden

West Hoathly Road, East Grinstead, West Sussex RH19 4NE

James and Margaret Beale chose an idyllic location to build their rural retreat, nestled in the Sussex countryside with views across the High Weald. Designed by Philip Webb, the house is one of the finest examples of Arts and Crafts workmanship with Morris & Co. interiors and decorative art of the period. The 5-hectare (12-acre) hillside garden established by Mrs Beale is restored to its 1920s glory. Each garden room offers something for every season, from colourful spring bulbs to autumn shades. On the wider estate, footpaths lead into the woodlands and the High Weald Area of Outstanding Natural Beauty.

- |  |   |
|--|---|
|  Designated parking        |  Seats/seating available         |
|  Drop-off point            |  Stepped access                  |
|  Accessible toilet         |  Wheelchairs available           |
|  Level access to catering |  Uneven terrain/paths           |
|  Level access to shop    |  Step free route/map available |
|  Induction loop          |   |
|  Photograph album        |   |







**Find out more:** 01342 323029 or  
standen@nationaltrust.org.uk  
[nationaltrust.org.uk/standen-house-and-garden](https://nationaltrust.org.uk/standen-house-and-garden)

---

## Stoneacre

Otham, Maidstone, Kent ME15 8RS

Medieval farmhouse sitting within a hidden horticultural haven, orchard, meadows and woodland. Home to famous designer and critic Aymer Vallance.

- |   |   |
|---|---|
|  Designated parking      |  Uneven terrain/paths          |
|  Drop-off point          |  Step free route/map available |
|  Braille (guide or menu) |   |
|  Stepped access          |   |
















**Find out more:** 01580 710701 or  
stoneacre@nationaltrust.org.uk  
[nationaltrust.org.uk/stoneacre](https://nationaltrust.org.uk/stoneacre)

---

## Uppark House and Garden

South Harting, Petersfield, West Sussex GU31 5QR

High on the South Downs ridge, Uppark has views as far south as the Solent. Outside, the intimate garden is being gradually restored to its historical design, with plenty of space in the adjacent meadow to play and relax. Filled with purchases from the Grand Tour, Uppark's Georgian interiors illustrate the comfort of life 'upstairs' in contrast to the 'downstairs' world of its servants. Highlights include one of the best examples of an 18th-century British doll's house in the country. **Note:** due to conservation work, access to some areas may be limited.

- |  |   |
|--|---|
|  Designated parking            |  Ramped access                   |
|  Drop-off point                |  Lifts: house access             |
|  Accessible toilet             |  Narrow corridors                |
|  Level access to catering      |  Wheelchairs available           |
|  Level access to shop         |  Uneven terrain/paths           |
|  Induction loop              |  Step free route/map available |
|  Seats/seating available     |   |
|  Braille (guide or menu)     |   |
|  Large print (guide or menu) |   |











**Find out more:** 01730 825415 or  
uppark@nationaltrust.org.uk  
[nationaltrust.org.uk/uppark](http://nationaltrust.org.uk/uppark)

---

## Wakehurst

Ardingly, Haywards Heath, West Sussex RH17 6TN

Wakehurst, Kew's wild botanic garden in Sussex, has more than 202 hectares (500 acres) of beautiful ornamental gardens, woodlands and a nature reserve. Internationally significant for the collections, scientific research and plant conservation, you can also visit Kew's unique Millennium Seed Bank, where science and horticulture work side by side. **Note:** funded and managed by the Royal Botanic Gardens, Kew. **Parking charges apply (including members).**

- |  |  |
|--|--|
|  Designated parking       |  Wheelchairs available                              |
|  Accessible toilet        |  Sloped terrain/paths                               |
|  Level access to catering |  Step free route/map available                      |
|  Level access to shop     |  Powered mobility vehicle: two Rascal 388S vehicles |
|  Induction loop           |  |
|  Ramped access          |  |











**Find out more:** 01444 894066 or  
wakehurst@kew.org  
[nationaltrust.org.uk/wakehurst](http://nationaltrust.org.uk/wakehurst)

---

## The White Cliffs of Dover

Langdon Cliffs, Dover, Kent

There can be no doubt that The White Cliffs of Dover are one of this country's most spectacular natural features and have been a symbol of hope for generations. You can appreciate their beauty through the seasons by taking one of the country's most dramatic clifftop walks, which offer unrivalled views of the English Channel while savouring the rare flora and fauna found only on this chalk grassland. Fan Bay Deep Shelter, a labyrinth of forgotten Second World War tunnels, is a reminder of the fascinating military history of The White Cliffs. **Note:** nearest toilets at White Cliffs. Age restrictions apply at Fan Bay.

- |  |  |
|--|--|
|  Designated parking        |  Level access                   |
|  Accessible toilet         |  Wheelchairs available          |
|  Level access to catering  |  Uneven terrain/paths           |
|  Level access to shop     |  Step free route/map available |
|  Seats/seating available |  |
|  Podcast                 |  |








**Find out more:** 01304 202756 or  
whitecliffs@nationaltrust.org.uk  
[nationaltrust.org.uk/white-cliffs](https://nationaltrust.org.uk/white-cliffs)

---

## Winkworth Arboretum

Hascombe Road, Godalming, Surrey GU8 4AD

The National Trust's only arboretum was born from one man's vision and passion. Dr Wilfrid Fox used the wooded valley and its lakes as a canvas for 'painting a picture' with trees. His legacy is an award-winning collection of more than 1,000 varieties of trees and shrubs set in the picturesque hills of Surrey. Famous for vibrant autumnal foliage, delicate snowdrops in winter, carpets of bluebells in spring and colourful summer meadows. Visit all year for beautiful scenery, dog walks, picnics and events for all ages. **Note:** some steep slopes; banks of lake and wetlands only partially fenced.

- |  |   |
|--|---|
|  Designated parking       |  Seats/seating available       |
|  Accessible toilet        |  Uneven terrain/paths          |
|  Level access to catering |  Step free route/map available |
|  Induction loop          |   |







**Find out more:** 01483 208477 or  
winkwortharboretum@nationaltrust.org.uk  
[nationaltrust.org.uk/winkworth](https://nationaltrust.org.uk/winkworth)

---

## Woolbeding Gardens

Midhurst, West Sussex GU29 9RR

Bordering the River Rother, Woolbeding Gardens is a horticultural haven where modern yet romantic planting meets sophisticated colour palettes. Elegant garden rooms and meticulous borders merge with a wooded landscape that conceals dramatic architectural follies. Ever-changing, from the seasons to the planting, every moment offers something new and picturesque. **Note:** access by park-and-ride minibus from Midhurst only (booking essential). Glasshouse opening in the summer.

-  Designated parking
-  Wheelchairs available
-  Accessible toilet
-  Sloped terrain/paths
-  Seats/seating available
-  Level access

**Find out more:** 0344 249 1895 or  
woolbedinggardens@nationaltrust.org.uk  
[nationaltrust.org.uk/woolbeding-gardens](https://nationaltrust.org.uk/woolbeding-gardens)

---


## London

---

### Carlyle's House

24 Cheyne Row, Chelsea, London SW3 5HL

This home of Victorian writer Thomas Carlyle was visited by many literary giants, such as John Ruskin and Charles Dickens.

-  Induction loop
-  Narrow corridors
-  Seats/seating available
-  Uneven terrain/paths
-  Stepped access

**Find out more:** 020 7352 7087 or  
carlyleshouse@nationaltrust.org.uk  
[nationaltrust.org.uk/carlyles-house](https://nationaltrust.org.uk/carlyles-house)












---

## Eastbury Manor House

Eastbury Square, Barking IG11 9SN

Little altered since it was built circa 1573, this Grade I-listed Elizabethan gentry house features soaring chimneys, early 17th-century wall-paintings and an original prospect tower staircase. Outside there is a cobbled courtyard and peaceful walled garden with bee boles to explore.

**Note:** managed by London Borough of Barking and Dagenham. Some rooms are closed occasionally for functions.

- |   |   |
|---|---|
|  Designated parking           |  Ramped access                                     |
|  Accessible toilet            |  Lifts: access to first and second floors of house |
|  Level access to catering     |  Stair climber                                     |
|  Level access to shop         |  Wheelchairs available                             |
|  Seats/seating available      |  Level terrain/paths                              |
|  Large print (guide or menu) |   |








**Find out more:** 020 8227 2942 or [eastburymanor@nationaltrust.org.uk](mailto:eastburymanor@nationaltrust.org.uk)  
[nationaltrust.org.uk/eastbury-manor-house](https://nationaltrust.org.uk/eastbury-manor-house)

---

## Fenton House and Garden

Hampstead Grove, Hampstead, London NW3 6SP

This 1686 house, with views across London from Hampstead's Holly Hill, is filled with world-class collections of ceramics, paintings, textiles and musical instruments. The ever-changing horticultural gem that is the garden includes an orchard, kitchen garden, rose garden, terraces and lawns, and never fails to delight.

- |   |  |
|---|--|
|  Photograph album            |  Stepped access       |
|  Seats/seating available     |  Narrow corridors     |
|  Braille (guide or menu)     |  Uneven terrain/paths |
|  Large print (guide or menu) |  |

**Find out more:** 020 7435 3471 or [fentonhouse@nationaltrust.org.uk](mailto:fentonhouse@nationaltrust.org.uk)  
[nationaltrust.org.uk/fenton-house](https://nationaltrust.org.uk/fenton-house)

---

## George Inn

The George Inn Yard, 77 Borough High Street, Southwark, London SE1 1NH

This public house, dating from the 17th century, is London's last remaining galleried inn.

**Note:** leased to a private company.

 Ramped access

 Narrow corridors

**Find out more:** 020 7407 2056 or [georgeinn@nationaltrust.org.uk](mailto:georgeinn@nationaltrust.org.uk)  
[nationaltrust.org.uk/george-inn](http://nationaltrust.org.uk/george-inn)

---

## Ham House and Garden

Ham Street, Ham, Richmond TW10 7RS

Beautifully situated on the banks of the River Thames, Ham is truly one of London's treasures. You can step back in time, walking on the original marble floors while admiring the lavish furnishings, cabinets and artwork collected by the Duke and Duchess of Lauderdale and enjoyed by Charles II during his visits here. The re-imagining of the 17th-century garden is quite wonderful. Containing a large walled kitchen garden, lavender parterre, woodland wilderness garden, two wildflower meadows and boasting an annual display of spring bulbs, the garden's creation was designed to impress.

 Designated parking

 Drop-off point

 Accessible toilet

 Level access to catering

 Level access to shop

 Induction loop

 Seats/seating available


 Audio guide


 Ramped access

 Narrow corridors

 Wheelchairs available

 Sloped terrain/paths

 Step free route/map available

 Powered mobility vehicle: one Shop Rider













**Find out more:** 020 8940 1950 or [hamhouse@nationaltrust.org.uk](mailto:hamhouse@nationaltrust.org.uk)  
[nationaltrust.org.uk/ham-house](http://nationaltrust.org.uk/ham-house)

---

## Morden Hall Park

Morden Hall Road, Morden, London SM4 5JD

Step into this 50-hectare (125-acre) oasis and you'll soon forget you're in South London. Once a private country estate, the grounds were gifted to the National Trust to become a park for all people, and it's been a local treasure ever since. Peaceful tree-lined riverside paths lead to wide open meadows and a collection of historic buildings which hint at an industrial past. The 1920s rose garden is a delight for the senses, while a stroll on the wetland boardwalk gives a glimpse into the world of waterbirds. Visit the National Trust's only garden centre (peat free) where our expert team will be on hand to help, or drop by The Stableyard second-hand bookshop.

- |   |   |
|---|---|
|  Designated parking         |  Level access                    |
|  Drop-off point             |  Narrow corridors                |
|  Accessible toilet         |  Wheelchairs available          |
|  Level access to catering |  Sloped terrain/paths          |
|  Level access to shop     |  Step free route/map available |
|  Induction loop           |   |
|  Seats/seating available  |   |
















**Find out more:** 020 8545 6850 or [mordenhallpark@nationaltrust.org.uk](mailto:mordenhallpark@nationaltrust.org.uk)  
[nationaltrust.org.uk/morden-hall-park](https://nationaltrust.org.uk/morden-hall-park)

---

## Osterley Park and House

Isleworth, London

A suburban palace caught between town and country, Osterley Park and House is one of the last surviving country estates in London. The magnificent house is presented as it would have been when it was redesigned by Robert Adam in the late 18th century for the Child family. Fashioned for show and entertaining, the lavish state apartments tell the story of a party palace.

- |   |  |
|---|--|
|  Designated parking            |  Ramped access  |
|  Drop-off point                |  Wheelchairs available  |
|  Transfer available            |  Level terrain/paths  |
|  Accessible toilet             |  Step free route/map available  |
|  Level access to catering      |  Powered mobility vehicle: one double-seater Shop Rider and two single-seater battery vehicles. One Mountain Trike Push and one MT5 Lever |
|  Induction loop               |  |
|  Seats/seating available     |  |
|  Braille (guide or menu)     |  |
|  Large print (guide or menu) |  |
|  Podcast                     |  |

**Find out more:** 020 8232 5050 or [osterley@nationaltrust.org.uk](mailto:osterley@nationaltrust.org.uk)  
Jersey Road, Isleworth, London TW7 4RB  
[nationaltrust.org.uk/osterley-park](https://nationaltrust.org.uk/osterley-park)

---

## Rainham Hall

The Broadway, Rainham, London RM13 9YN

Built in 1729 for an enterprising merchant, Rainham Hall lies at the heart of Rainham village on the far-eastern fringe of London. Surrounded by wild marshland and thriving industry, this hidden piece of London's history has been home to nearly 50 different inhabitants, including a scientist-vicar and a *Vogue* photographer.



Accessible toilet



Narrow corridors



Stepped access



Sloped terrain/paths



Lifts: access to first-floor function room of Stables Café

**Find out more:** 01708 525579 or [rainhamhall@nationaltrust.org.uk](mailto:rainhamhall@nationaltrust.org.uk)  
[nationaltrust.org.uk/rainham](https://nationaltrust.org.uk/rainham)

---

## Red House

Red House, Bexleyheath, London

The only house commissioned, created and lived in by William Morris, founder of the Arts and Crafts movement, Red House is a building of extraordinary architectural and social significance. Discover original pre-Raphaelite wall-paintings and Morris's first decorative schemes.



Designated parking



Podcast



Accessible toilet



Stepped access



Photograph album



Uneven terrain/paths



Seats/seating available

**Find out more:** 020 8303 6359 or [redhouse@nationaltrust.org.uk](mailto:redhouse@nationaltrust.org.uk)  
Red House Lane, Bexleyheath,  
London DA6 8JF  
[nationaltrust.org.uk/red-house](https://nationaltrust.org.uk/red-house)













---

## Sutton House and Breaker's Yard

2 and 4 Homerton High Street, Hackney, London E9 6JQ

Journey through 500 years to discover the hidden delights of the oldest house in Hackney, from a seat of Tudor power to an 80s punk squat. Today it continues to act as a lively cultural and social centre for the community, and a venue for weddings and private events.

- |  |   |
|--|---|
|  Drop-off point          |  Large print (guide or menu) |
|  Accessible toilet       |  Ramped access               |
|  Induction loop          |  Wheelchairs available       |
|  Photograph album        |  Sloped terrain/paths        |
|  Seats/seating available |   |
|  Braille (guide or menu) |   |





**Find out more:** 020 8986 2264 or [suttonhouse@nationaltrust.org.uk](mailto:suttonhouse@nationaltrust.org.uk)  
[nationaltrust.org.uk/sutton-house](https://nationaltrust.org.uk/sutton-house)

---

## 575 Wandsworth Road

575 Wandsworth Road, Lambeth, London SW8 3JD

Khadambi Asalache turned this modest Grade II-listed Georgian terraced house into a work of art with hand-carved fretwork. **Note:** sorry no toilet or café. Please wear or bring socks as no outdoor shoes are allowed in the house.

- |   |  |
|---|--|
|  Seats/seating available |  Uneven terrain/paths |
|  Stepped access          |  |
|  Narrow corridors        |  |










**Find out more:** 0344 249 1895 (bookings) or [575wandsworthroad@nationaltrust.org.uk](mailto:575wandsworthroad@nationaltrust.org.uk)  
[nationaltrust.org.uk/575-wandsworth-road](https://nationaltrust.org.uk/575-wandsworth-road)

---

## 2 Willow Road

Hampstead, London NW3 1TH

This late 1930s house, an architect's vision of the future, paints a vivid picture of the creative and social circles of Ernö and Ursula Goldfinger. Today you can explore the original intimate and evocative interiors, innovative designs, intriguing personal possessions and impressive 20th-century art collection. **Note:** sorry no toilet.

- |  |   |
|--|---|
|  Designated parking      |  Large print (guide or menu) |
|  Drop-off point          |  Podcast                     |
|  Photograph album        |  Stepped access              |
|  Seats/seating available |  Narrow corridors            |
|  Braille (guide or menu) |   |

**Find out more:** 020 7435 6166 or  
2willowroad@nationaltrust.org.uk  
[nationaltrust.org.uk/2-willow-road](https://nationaltrust.org.uk/2-willow-road)

---
















## East of England

---

### Anglesey Abbey, Gardens and Lode Mill

Quy Road, Lode, Cambridge, Cambridgeshire CB25 9EJ

This elegant house, gardens and working watermill have something to offer in every season. There are nationally celebrated 50-hectare (124-acre) gardens, with sweeping avenues, wildflower meadows, classical statuary and flower borders. The house showcases Lord Fairhaven's unique collection and one of the most significant 20th-century libraries in the National Trust. The historic watermill, on Quy Water, provides a unique insight into East Anglian life.

- |   |  |
|---|--|
|  Designated parking            |  Ramped access  |
|  Accessible toilet             |  Narrow corridors                                     |
|  Level access to catering      |  Wheelchairs available                                |
|  Level access to shop          |  Level terrain/paths                                  |
|  Induction loop              |  Step free route/map available                      |
|  Photograph album            |  Powered mobility vehicle: shuttle service to house |
|  Seats/seating available     |  |
|  Braille (guide or menu)     |  |
|  Large print (guide or menu) |  |










**Find out more:** 01223 810080 or  
angleseyabbey@nationaltrust.org.uk  
[nationaltrust.org.uk/angleseyabbey](https://nationaltrust.org.uk/angleseyabbey)

---

## Ashridge Estate

near Berkhamsted, Hertfordshire

For centuries everyone from pilgrims to picnickers have been exploring the ancient forests and chalk grasslands of Ashridge Estate. Come and discover for yourself its rich wildlife, diverse habitats and varied history. From the scent of the bluebells in spring, glorious birdsong and spectacular views in summer, the rutting fallow deer in autumn and crisp walks on swathes of open common in winter, Ashridge has a landscape for every season. Experience the Wildwood Den natural play area for children and climb the Bridgewater Monument for fantastic views. Waymarked trails and mobility tracks are available from the visitor centre. **Note:** toilets available only when café open.

-  Designated parking
-  Accessible toilet
-  Level access to catering
-  Level access to shop
-  Seats/seating available
-  Level access
-  Wheelchairs available
-  Step free route/map available
-  Powered mobility vehicle: one single-seater Roma Perrero, three single-seater TGA Mystere and three double-seater Ez-Go golf buggies






**Find out more:** 01442 851227 or [ashridge@nationaltrust.org.uk](mailto:ashridge@nationaltrust.org.uk)  
[nationaltrust.org.uk/ashridge](https://nationaltrust.org.uk/ashridge)

---

## Blakeney National Nature Reserve

near Morston, Norfolk

At the heart of the Norfolk Coast Area of Outstanding Natural Beauty, internationally important Blakeney National Nature Reserve boasts wide open spaces and uninterrupted views. Blakeney Point, a 4-mile shingle spit, is home to a vast array of resident and migratory wildlife, including summer-breeding terns and winter-breeding grey seals. **Note:** nearest toilets at Morston Quay and Blakeney Quay (not National Trust).

-  Accessible toilet
-  Level access to catering
-  Level access to shop
-  Induction loop
-  Seats/seating available
-  Stepped access
-  Uneven terrain/paths















**Find out more:** 01263 740241 or [blakeneypoint@nationaltrust.org.uk](mailto:blakeneypoint@nationaltrust.org.uk)  
[nationaltrust.org.uk/blakeney](https://nationaltrust.org.uk/blakeney)

---

## Blickling Estate

Blickling, Aylsham, Norfolk NR11 6NF

You'll never forget your first sight of Blickling, as the breathtaking Jacobean mansion comes into view, flanked by ancient yew hedging and encircled by its historic park. This 1,933-hectare (4,600-acre) gift to the nation was bequeathed by its visionary owner, Lord Lothian, whose role was pivotal in creating the 1937 Act of Parliament that allowed whole estates to be left to the National Trust without incurring death duties. Your support is helping to fund conservation work, protecting the National Trust's most significant library and the mansion that houses it.

-  Designated parking
-  Drop-off point
-  Accessible toilet
-  Level access to catering
-  Level access to shop
-  Induction loop
-  Seats/seating available
-  Level access
-  Lifts: access to ground and first floors of house
-  Narrow corridors
-  Wheelchairs available
-  Level terrain/paths
-  Step free route/map available
-  Powered mobility vehicle: four TGA and one TGA Vita mobility vehicles









**Find out more:** 01263 738030 or [blickling@nationaltrust.org.uk](mailto:blickling@nationaltrust.org.uk)  
[nationaltrust.org.uk/blickling](https://nationaltrust.org.uk/blickling)

---

## Bourne Mill

Bourne Road, Colchester, Essex CO2 8RT

Built for banquets and converted into a mill in the 17th century, Bourne Mill still has a working waterwheel. The surrounding pond, wetlands and woods are home to a variety of wildlife, including birds, bats, waterfowl and many insects, which provide endless nature discoveries.

-  Designated parking
-  Drop-off point
-  Accessible toilet
-  Induction loop
-  Photograph album
-  Seats/seating available
-  Stepped access
-  Sloped terrain/paths

**Find out more:** 01206 549799 or [ournemill@nationaltrust.org.uk](mailto:ournemill@nationaltrust.org.uk)  
[nationaltrust.org.uk/bourne-mill](https://nationaltrust.org.uk/bourne-mill)


---

## Brancaster Estate

near Brancaster, Norfolk

The Brancaster Estate comprises the beautiful endless sandy Brancaster Beach, perfect for summer sandcastles and winter walks, the intriguing Branodunum Roman Fort site and the traditional fishing harbour of Brancaster Staithe. The area is rich in wildlife and offers a memorable visit regardless of the time of year. **Note:** beach car park (not National Trust). Toilets at beach and harbour.

 Accessible toilet

 Uneven terrain/paths

**Find out more:** 01263 740241 or  
brancaster@nationaltrust.org.uk  
[nationaltrust.org.uk/brancaster-estate](https://nationaltrust.org.uk/brancaster-estate)

---

## Dunstable Downs and the Whipsnade Estate

near Dunstable, Bedfordshire

Look down on a landscape sculpted over time. Stand on top of Dunstable Downs to enjoy the far reaching views across the Aylesbury Vale. Bring a picnic and fly a kite or sit back and watch the gliders soar across the hills. Dunstable Downs are a rich habitat for plants and wildlife, including orchids, butterflies, glow worms, birds and much more. Within the Chilterns Area of Outstanding Natural Beauty, Dunstable Downs is the highest point in Bedfordshire. Follow one of the waymarked trails or walk along the ancient droveways to join the Icknield Way.

**Note:** Chilterns Gateway Centre is owned by Central Bedfordshire Council and managed by the National Trust.

 Designated parking

 Accessible toilet

 Level access to catering


 Level access to shop

 Seats/seating available

 Level access

 Wheelchairs available

 Level terrain/paths

 Step free route/map available












**Find out more:** 01582 500920 or  
dunstabledowns@nationaltrust.org.uk  
[nationaltrust.org.uk/dunstable](https://nationaltrust.org.uk/dunstable)

---

## Dunwich Heath and Beach

Coastguard Cottages, Minsmere Road,  
Dunwich, Suffolk IP17 3DJ

Dunwich Heath has been in the care of the National Trust for more than 50 years. A precious landscape on the Suffolk coast, Dunwich Heath offers a true sense of being at one with nature. Located in the middle of an Area of Outstanding Natural Beauty, there is an abundance of wildlife, including rare birds such as the Dartford warbler and the mysterious nightjar, as well as herds of red deer. The network of footpaths allows you to immerse yourself in nature and explore different habitats, including heather heath, gorse tracks, open grassland, woodland, shingle beach and sandy cliffs.

- |   |   |
|---|---|
|  Designated parking         |  Level access  |
|  Drop-off point             |  Uneven terrain/paths                                |
|  Accessible toilet         |  Step free route/map available                      |
|  Level access to catering |  Powered mobility vehicle: self-drive or chauffeur |
|  Induction loop           |   |
|  Seats/seating available  |   |
|  Braille (guide or menu)  |   |

**Find out more:** 01728 648501 or  
dunwichheath@nationaltrust.org.uk  
[nationaltrust.org.uk/dunwich-heath](https://nationaltrust.org.uk/dunwich-heath)








---

## Elizabethan House Museum

4 South Quay, Great Yarmouth, Norfolk NR30 2QH

A 16th-century quayside home, set out to reflect day-to-day domestic life from Tudor to Victorian times.

**Note:** managed by Norfolk Museums Service.

- |  |   |
|--|---|
|  Level access to shop |  Seats/seating available |
|  Induction loop       |  Stepped access          |
|  Photograph album     |  Uneven terrain/paths    |
|  Virtual tour         |   |














**Find out more:** 01493 855746 or  
elizabethanhouse@nationaltrust.org.uk  
[nationaltrust.org.uk/elizabethan-house-museum](https://nationaltrust.org.uk/elizabethan-house-museum)

---

## Felbrigg Hall, Gardens and Estate

Felbrigg, near Cromer, Norfolk

Atmospheric Felbrigg is a place of tranquillity. The Hall, which still contains its original and extensive collection, reflects the people who shaped it. A home to many generations, it has more than 400 years of family stories to be discovered. Set in extensive parkland, with a working walled garden and dove-house, orangery, lake, ancient woodland and miles of estate walks, all framed by big Norfolk skies, Felbrigg is the perfect place to escape and relax at any time of year.

- |  |  |
|--|--|
|  Designated parking            |  Level access   |
|  Drop-off point                |  Wheelchairs available                                |
|  Accessible toilet             |  Uneven terrain/paths                                 |
|  Level access to catering      |  Step free route/map available                        |
|  Level access to shop          |  Powered mobility vehicle: three PMVs and one Tramper |
|  Induction loop               |  |
|  Braille (guide or menu)     |  |
|  Large print (guide or menu) |  |













**Find out more:** 01263 837444 or [felbrigg@nationaltrust.org.uk](mailto:felbrigg@nationaltrust.org.uk)  
Felbrigg, near Cromer, Norfolk NR11 8PR  
[nationaltrust.org.uk/felbrigg](https://nationaltrust.org.uk/felbrigg)

---

## Flatford

East Bergholt, Suffolk CO7 6UL

Flatford lies at the heart of the Dedham Vale Area of Outstanding Natural Beauty. This charming hamlet was the inspiration for some of John Constable's most famous paintings, including *The Hay Wain*, *Boat Building* and *Flatford Mill*. The exhibition gives you an insight into Constable's life and career while Bridge Cottage tells the story of the people who lived and worked at Flatford. You can explore the beautiful countryside on one of the circular walks or follow riverside paths to the nearby villages of Dedham and East Bergholt. A visit to Flatford is a chance to walk in Constable's footsteps. **Note:** no public access inside Flatford Mill, Valley Farm and Willy Lott's House.

- |  |   |
|--|---|
|  Designated parking         |  Large print (guide or menu)             |
|  Drop-off point             |  Level access                            |
|  Accessible toilet         |  Wheelchairs available                  |
|  Level access to catering |  Level terrain/paths                   |
|  Level access to shop     |  Powered mobility vehicle: one Tramper |
|  Induction loop           |   |
|  Seats/seating available  |   |

**Find out more:** 01206 297201 or [flatford@nationaltrust.org.uk](mailto:flatford@nationaltrust.org.uk)  
[nationaltrust.org.uk/flatford](https://nationaltrust.org.uk/flatford)

---

## Grange Barn

Grange Hill, Coggeshall, Colchester, Essex CO6 1RE

One of Europe's oldest timber-framed buildings, Grange Barn stands as a lasting reminder of the once-powerful Coggeshall Abbey. With oak pillars soaring up to a cathedral-like roof, bearing the weight of centuries, it was saved and restored in the 1980s. This 13th-century building has truly stood the test of time.

- |  |   |
|--|---|
|  Designated parking      |  Level access                  |
|  Accessible toilet       |  Level terrain/paths           |
|  Induction loop          |  Step free route/map available |
|  Seats/seating available |   |












**Find out more:** 01376 562226 or  
grangebarn1@nationaltrust.org.uk  
[nationaltrust.org.uk/grange-barn](https://nationaltrust.org.uk/grange-barn)

---

## Hatfield Forest National Nature Reserve

near Bishop's Stortford, Essex

When Henry I established a royal hunting forest here in 1100, he could little have guessed that almost a millennium later it would be the best survivor of its kind in the world. The forest is now an important National Nature Reserve and has been recognised as a Site of Special Scientific Interest since the 1950s, due to its breadth of habitats and wildlife. Explore the wide open plains, grazed by Red Poll cattle, or enjoy the shade of the coppice woodland. With more than 405 hectares (1,000 acres), there are many places for imaginative play or quiet relaxation. **Note:** to protect the forest, the best time to visit is May to September.

- |   |   |
|---|---|
|  Designated parking            |  Narrow corridors                        |
|  Accessible toilet             |  Wheelchairs available                   |
|  Level access to catering     |  Level terrain/paths                    |
|  Seats/seating available     |  Step free route/map available         |
|  Large print (guide or menu) |  Powered mobility vehicle: one Tramper |
|  Level access                |   |

**Find out more:** 01279 870678 or  
hatfieldforest@nationaltrust.org.uk  
[nationaltrust.org.uk/hatfield-forest](https://nationaltrust.org.uk/hatfield-forest)













---

## Horsey Windpump

Horsey, Great Yarmouth, Norfolk NR29 4EE

Restored and standing proud over the Broadland landscape, Horsey Windpump is complete with winding cap and patent sails. Explore this historic building and discover its fascinating story and the connection between man and nature. There are fantastic views over Horsey Mere and beyond from the top. **Note:** surrounded by Horsey Estate – managed by the Buxton family.

- |  |   |
|--|---|
|  Designated parking          |  Ramped access                 |
|  Accessible toilet           |  Stair climber                 |
|  Level access to catering    |  Uneven terrain/paths          |
|  Induction loop              |  Step free route/map available |
|  Seats/seating available     |   |
|  Large print (guide or menu) |   |









**Find out more:** 01263 740241 or  
horseywindpump@nationaltrust.org.uk  
[nationaltrust.org.uk/horsey](https://nationaltrust.org.uk/horsey)

---

## Houghton Mill and Waterclose Meadows

Houghton, near Huntingdon, Cambridgeshire PE28 2AZ

Historic watermill in an inspiring riverside setting surrounded by meadow walks. All the family can enjoy a tour of the oldest working watermill on the Great Ouse. You can buy flour, ground in the traditional way on our French burr millstones.

- |  |   |
|--|---|
|  Designated parking       |  Level access          |
|  Accessible toilet        |  Wheelchairs available |
|  Level access to catering |  Level terrain/paths   |
|  Induction loop           |   |
|  Seats/seating available  |   |















**Find out more:** 01480 301494 (Mill).  
01480 499996 (campsite) or  
houghtonmill@nationaltrust.org.uk  
[nationaltrust.org.uk/houghton-mill-and-waterclose-meadows](https://nationaltrust.org.uk/houghton-mill-and-waterclose-meadows)

---

## Ickworth

The Rotunda, Horringer, Bury St Edmunds,  
Suffolk IP29 5QE

An Italianate palace in the heart of an ancient deer park, with formal gardens and pleasure grounds. The Italianate Garden mirrors the architecture of the house and celebrates the Hervey family's passion for Italy, while also encasing an idiosyncratic Victorian stumpery. The house is home to one of the finest silver collections in Europe, family portraits by Gainsborough and Reynolds, works by Titian and Velázquez, and Neo-classical sculpture. The servants' quarters recreate domestic service through the stories and memories of those who lived here.

- |   |  |
|---|--|
|  Designated parking         |  Lifts: access to all floors of house and West Wing                         |
|  Drop-off point             |  Narrow corridors   |
|  Transfer available         |  Wheelchairs available   |
|  Accessible toilet         |  Step free route/map available  |
|  Level access to catering |  Powered mobility vehicle: three TGA mobility scooters and one golf buggy |
|  Level access to shop     |  |
|  Induction loop           |  |
|  Seats/seating available  |  |
|  Ramped access            |  |











**Find out more:** 01284 735270 or  
ickworth@nationaltrust.org.uk  
[nationaltrust.org.uk/ickworth](https://nationaltrust.org.uk/ickworth)

---

## Lavenham Guildhall

Market Place, Lavenham, Sudbury, Suffolk CO10 9QZ

The Guildhall of Corpus Christi is a remarkable testament to the last 500 years of village life. This complex of timber-framed buildings provides an atmospheric backdrop to the stories of the people who shaped and influenced its fortunes and, ultimately, the village of Lavenham we see today. Sometimes sad, sometimes uplifting, their tales are poignant and life-affirming. From religious guild to workhouse, family home to nightclub, there is more than meets the eye. Take the opportunity to explore Lavenham village, known for its beautiful timber-framed buildings and impressive church.

- |   |   |
|---|---|
|  Drop-off point            |  Braille (guide or menu)     |
|  Accessible toilet         |  Large print (guide or menu) |
|  Level access to catering  |  Level access               |
|  Induction loop           |  Uneven terrain/paths      |
|  Virtual tour            |   |
|  Seats/seating available |   |












**Find out more:** 01787 247646 or  
lavenhamguildhall@nationaltrust.org.uk  
[nationaltrust.org.uk/lavenham-guildhall](https://nationaltrust.org.uk/lavenham-guildhall)

---

## Melford Hall

Long Melford, Sudbury, Suffolk CO10 9AA

Melford Hall is a family home that has suffered its fair share of trials and tribulations, from being ransacked during the Civil War to being devastated by fire in 1942. It is thanks to the many generations who have called it home and left their mark, that it continues to survive. It is their stories, and those of the Hyde Parker family who currently live there – ranging from naval exploits to visits from their cousin Beatrix Potter – that make this family home such an intriguing place to explore.

- |  |   |
|--|---|
|  Designated parking            |  Stepped access        |
|  Drop-off point                |  Narrow corridors      |
|  Accessible toilet             |  Wheelchairs available |
|  Induction loop                |  Uneven terrain/paths  |
|  Photograph album             |   |
|  Seats/seating available     |   |
|  Large print (guide or menu) |   |







**Find out more:** 01787 376395 (Infoline).  
01787 379228 or  
melford@nationaltrust.org.uk  
[nationaltrust.org.uk/melford-hall](https://www.nationaltrust.org.uk/melford-hall)

---

## Morston Quay

Quay Lane, Holt, Norfolk NR25 7BH

Set within the shelter of Blakeney Point, which forms a wonderful backdrop, Morston Quay is the perfect spot from which to explore this beautiful coastline. Hop onto a boat (not National Trust) and go to see the seals on Blakeney Point, or simply sit and watch the world go by.

- |   |  |
|---|--|
|  Designated parking          |  Stepped access       |
|  Accessible toilet           |  Uneven terrain/paths |
|  Seats/seating available     |  |
|  Large print (guide or menu) |  |

**Find out more:** 01263 740241 or  
morstonquay@nationaltrust.org.uk  
[nationaltrust.org.uk/morston-quay](https://www.nationaltrust.org.uk/morston-quay)











---

## Orford Ness National Nature Reserve

Orford Quay, Orford, Woodbridge, Suffolk IP12 2NU

Suffolk's secret coast – wild, remote, exposed. Known as the 'Island', only reached by National Trust ferry, the Ness contains the ruined remnants of a disturbing past. Ranked among the most important shingle features in the world, rare and fragile wildlife thrives where weapons, including atomic bombs, were tested and perfected.

**Note:** charge for ferry fare (including members).

- |  |   |
|--|---|
|  Drop-off point          |  Narrow corridors              |
|  Accessible toilet       |  Wheelchairs available         |
|  Induction loop          |  Uneven terrain/paths          |
|  Seats/seating available |  Step free route/map available |
|  Podcast                 |   |
|  Stepped access          |   |











**Find out more:** 01394 450900 or  
orfordness@nationaltrust.org.uk  
[nationaltrust.org.uk/orford](https://nationaltrust.org.uk/orford)

---

## Oxburgh Hall

Oxborough, near Swaffham, Norfolk PE33 9PS

No one ever forgets their first sight of Oxburgh Hall, a romantic moated manor house set beneath sweeping Norfolk skies. Step inside and explore a house filled with portraits and treasured objects, which tell the story of the Bedingfeld family's 500 years of turbulent history. Outside you can catch reflections in the moat, relax in the wildlife-rich seasonal garden, and explore nearly 81 hectares (200 acres) of woodland, streams and parkland.

- |  |   |
|--|---|
|  Designated parking       |  Narrow corridors              |
|  Accessible toilet        |  Wheelchairs available         |
|  Level access to catering |  Level terrain/paths           |
|  Induction loop           |  Step free route/map available |
|  Seats/seating available |   |
|  Ramped access          |   |









**Find out more:** 01366 328258 or  
oxburghhall@nationaltrust.org.uk  
[nationaltrust.org.uk/oxburgh](https://nationaltrust.org.uk/oxburgh)

---

## Paycocke's House and Garden

25 West Street, Coggeshall, Colchester, Essex CO6 1NS

Set in an ancient village full of listed buildings, this exquisitely carved half-timbered Tudor cloth merchant's house offers five centuries of craftsmanship and conservation. Explore the many architectural changes and see how the house was saved from demolition and restored to its former glory, then discover the tranquil cottage garden.

- |  |  |
|--|--|
|  Drop-off point          |  Stepped access       |
|  Accessible toilet       |  Narrow corridors     |
|  Induction loop          |  Uneven terrain/paths |
|  Photograph album        |  |
|  Seats/seating available |  |









**Find out more:** 01376 561305 or  
paycockes@nationaltrust.org.uk  
[nationaltrust.org.uk/paycockes-house-and-garden](https://nationaltrust.org.uk/paycockes-house-and-garden)

---

## Peckover House and Garden

near Wisbech, Cambridgeshire

While its riverside setting at Wisbech was popular among merchants, imposing Peckover House stood apart as an oasis of calm, reflecting the Quaker way of life. The Peckovers were bankers and added a specially designed wing to the house; an exhibition tells its story. The family also loved their garden, and you can discover its delights as you explore the unexpected 0.8 hectare (2 acres) of abundance.

- |   |   |
|---|---|
|  Drop-off point          |  Level terrain/paths                                   |
|  Accessible toilet       |  Step free route/map available                         |
|  Seats/seating available |  Powered mobility vehicle: one Pride Colt Nine scooter |
|  Stepped access          |   |
|  Wheelchairs available   |   |

**Find out more:** 01945 583463 or  
peckover@nationaltrust.org.uk  
North Brink, near Wisbech,  
Cambridgeshire PE13 1JR  
[nationaltrust.org.uk/peckover](https://nationaltrust.org.uk/peckover)

---

## Sharpenhoe

near Streatley, Bedfordshire

Managed as a nature reserve; archaeology, geology and nature come together to provide a stunning landscape.

**Note:** sorry no toilet.

 Designated parking

 Seats/seating available

**Find out more:** 01582 873663 or  
sharpenhoe@nationaltrust.org.uk  
[nationaltrust.org.uk/sharpenhoe](https://nationaltrust.org.uk/sharpenhoe)

---

## Shaw's Corner

Ayot St Lawrence, near Welwyn, Hertfordshire AL6 9BX

Step back into the early 20th century when George Bernard Shaw moved to his country retreat. Arts and Crafts-inspired décor, sculptures, paintings, gifts and his Oscar adorn this Edwardian former rectory. Discover the world-class playwright and man with deep connections to global influencers in politics, art and literature. **Note:** access roads are narrow and may flood after heavy rain.

 Designated parking

 Induction loop

 Seats/seating available

 Podcast

 Stepped access

 Narrow corridors

 Wheelchairs available

 Sloped terrain/paths













**Find out more:** 01438 821968 (Infoline).  
01438 820307 or  
shawscorner@nationaltrust.org.uk  
[nationaltrust.org.uk/shaws-corner](https://nationaltrust.org.uk/shaws-corner)

---

## Sheringham Park

Upper Sheringham, Norfolk NR26 8TL

Making use of the park's undulating landscape, Humphry Repton created views of the North Norfolk coast that can still be enjoyed today. The Upcher family added an extensive rhododendron collection to Repton's design, bringing an array of colour to the wild garden in the spring. A walk around the varying habitats of the 405-hectare (1,000-acre) estate may be interrupted by the drumming of a woodpecker, the song of skylarks or the sound of a steam train travelling through the park. **Note:** Sheringham Hall is privately occupied. Limited access by written appointment with leaseholder.

- |  |   |
|--|---|
|  Designated parking            |  Podcast   |
|  Transfer available            |  Level access  |
|  Accessible toilet             |  Wheelchairs available                                   |
|  Level access to catering     |  Uneven terrain/paths                                   |
|  Level access to shop        |  Step free route/map available                         |
|  Seats/seating available     |  Powered mobility vehicle: three TGA mobility scooters |
|  Braille (guide or menu)     |   |
|  Large print (guide or menu) |   |

**Find out more:** 01263 820550 or [sheringhampark@nationaltrust.org.uk](mailto:sheringhampark@nationaltrust.org.uk)  
[nationaltrust.org.uk/sheringham](https://nationaltrust.org.uk/sheringham)

---

## Sundon Hills Country Park

Upper Sundon, Bedfordshire

Wildlife-rich chalk grassland, beech woodland, open meadows and a picnic site with views north towards the Greensand Ridge. **Note:** sorry no toilet.

 Designated parking


**Find out more:** 01582 873663 or [sundonhills@nationaltrust.org.uk](mailto:sundonhills@nationaltrust.org.uk)

---

## Sutton Hoo

Sutton Hoo, Woodbridge, Suffolk IP12 3DJ

For 1,300 years Sutton Hoo's secrets were hidden deep within a burial mound until, in 1939, a discovery was made which changed history. From the sandy soil archaeologists unearthed the imprint of a 27-metre-long ship, its timbers long since rotted away. This was revealed to be the ship burial of an Anglo-Saxon king, complete with exquisite gold and silver treasures. Now a full-size ship sculpture, newly designed exhibitions, replicas, the atmospheric Royal Burial Ground and a 17-metre-high viewing tower, offering views over the landscape and River Deben, all bring this fascinating story to life. There is also a variety of walks through the estates acid grass meadows and woodlands.

- |   |  |
|---|--|
|  Designated parking         |  Podcast                                    |
|  Drop-off point             |  Level access                               |
|  Accessible toilet        |  Wheelchairs available                    |
|  Level access to catering |  Uneven terrain/paths                     |
|  Level access to shop     |  Step free route/map available            |
|  Induction loop           |  Powered mobility vehicle: three Trampers |
|  Seats/seating available  |  |

**Find out more:** 01394 389700 or [suttonhoo@nationaltrust.org.uk](mailto:suttonhoo@nationaltrust.org.uk)  
[nationaltrust.org.uk/sutton-hoo](https://nationaltrust.org.uk/sutton-hoo)

---

## Theatre Royal Bury St Edmunds

Westgate Street, Bury St Edmunds, Suffolk IP33 1QR

Last surviving Regency playhouse in Britain, this Grade I-listed theatre offers a vibrant mixed programme.

**Note:** managed by Bury St Edmunds Theatre Management Ltd.

- |   |   |
|---|---|
|  Drop-off point    |  Seats/seating available |
|  Accessible toilet |   |

**Find out more:** 01284 769505 or [theatreroyal@nationaltrust.org.uk](mailto:theatreroyal@nationaltrust.org.uk)  
[nationaltrust.org.uk/theatre-royal](https://nationaltrust.org.uk/theatre-royal)




---

## West Runton and Beeston Regis Heath

near West Runton, Norfolk

A lovely place to walk among heath and woods, with fine views of the coast. **Note:** sorry no toilet.

 Seats/seating available

 Uneven terrain/paths

**Find out more:** 01263 820550 or  
westrunton@nationaltrust.org.uk  
[nationaltrust.org.uk/west-runton-and-beeston-regis-heath](https://nationaltrust.org.uk/west-runton-and-beeston-regis-heath)

---

## Whipsnade Tree Cathedral

Whipsnade, Dunstable, Bedfordshire

Peaceful place with trees planted in shape of medieval cathedral. Created after the First World War to commemorate fallen comrades. **Note:** annual service.

 Designated parking

 Seats/seating available













**Find out more:** 01582 872406 or  
whipsnadetc@nationaltrust.org.uk  
[nationaltrust.org.uk/whipsnade-tree-cathedral](https://nationaltrust.org.uk/whipsnade-tree-cathedral)

---

## Wicken Fen National Nature Reserve

near Ely, Cambridgeshire

With vast skies above flowering meadows, sedge and reedbeds, Wicken Fen reveals a lost fenland landscape. A wealth of wildlife lives in this important wetland, including rarities such as hen harriers and bitterns, numerous dragonflies, moths and wildfowl. Changing every season, the fen feels wild, although people have shaped it for centuries; see how they lived and worked in the fenman's yard and cottage. The Wicken Fen Vision, an ambitious landscape-scale conservation project, is opening new areas for wildlife and for exploration. Grazing herds of Highland cattle and Konik ponies help create a diverse range of new habitats. **Note:** some paths are seasonal. Charges apply for Wicken Lode boat trips (including members).

- |   |   |
|---|---|
|  Designated parking         |  Large print (guide or menu) |
|  Drop-off point            |  Podcast                   |
|  Accessible toilet        |  Level access              |
|  Level access to catering |  Wheelchairs available     |
|  Level access to shop     |  Level terrain/paths       |
|  Induction loop           |   |
|  Braille (guide or menu)  |   |

**Find out more:** 01353 720274 or  
wickenfen@nationaltrust.org.uk  
[nationaltrust.org.uk/wicken](https://nationaltrust.org.uk/wicken)

---

## Willington Dovecote and Stables

Willington, Church End, near Bedford,  
Bedfordshire MK44 3PX

One of the largest and best-preserved examples of a 16th-century stone dovecote, a remnant of Gostwick's extravagant manorial complex.

**Note:** Dovecote and Stables can be viewed by appointment dependent on volunteer availability.

 Seats/seating available

 Narrow corridors

**Find out more:** 01480 301494 or  
willingtondovecote@nationaltrust.org.uk  
[nationaltrust.org.uk/willington-dovecote-and-stables](https://nationaltrust.org.uk/willington-dovecote-and-stables)















---

## Wimpole Estate

Arrington, Royston, Cambridgeshire SG8 0BW

A unique working estate, with an impressive mansion at its heart, Wimpole offers acres of parkland, miles of walks, vibrant walled kitchen garden and rare-breed farm.

Explore the Hall, where intimate rooms contrast with beautiful Georgian interiors. We continue the 3rd Earl of Hardwicke's passion for trail-blazing food production and design, celebrating the estate's past magnificence and echoing Elsie Bambridge's 20th-century revival. As owners changed, a roll-call of ingenious architects, artists and landscape designers shaped the estate. Wimpole is an 'all-year-round' place, reflecting the changing seasons, with something to captivate and inspire all visitors.

- |   |   |
|---|---|
|  Designated parking         |  Seats/seating available                       |
|  Drop-off point             |  Stepped access                                |
|  Transfer available        |  Wheelchairs available                        |
|  Accessible toilet        |  Level terrain/paths                         |
|  Level access to catering |  Step free route/map available               |
|  Level access to shop     |  Powered mobility vehicle: mobility scooters |
|  Induction loop           |   |
|  Photograph album         |   |

**Find out more:** 01223 206000 or  
wimpole@nationaltrust.org.uk  
[nationaltrust.org.uk/wimpole](https://nationaltrust.org.uk/wimpole)

---
















## East Midlands

---

### Belton House

Belton House, Belton, near Grantham,  
Lincolnshire NG32 2LS

Generations of the Brownlow family commissioned the finest designers and craftsmen to shape the estate we see today using cutting-edge design and innovation – from 17th-century sash windows to a cast-iron-framed orangery. The interiors are equally impressive, with dazzling silver and porcelain, and a world-renowned library.

- |   |  |
|---|--|
|  Designated parking            |  Stepped access                 |
|  Transfer available            |  Stair climber                  |
|  Accessible toilet             |  Wheelchairs available          |
|  Level access to catering      |  Level terrain/paths            |
|  Level access to shop         |  Step free route/map available |
|  Induction loop              |  Powered mobility vehicle     |
|  Photograph album            |  |
|  Seats/seating available     |  |
|  Large print (guide or menu) |  |

**Find out more:** 01476 566116 or  
belton@nationaltrust.org.uk  
Belton, near Grantham, Lincolnshire NG32 2LS  
[nationaltrust.org.uk/belton-house](https://nationaltrust.org.uk/belton-house)


















---

## Calke Abbey

Ticknall, Derby, Derbyshire DE73 7JF

Poised between gentle neglect and downright dereliction, Calke Abbey is unlike other great country estates. The Lime Tree Avenue offers views of the historic parkland, while inside abandoned rooms show a country house in decline, with vast collections revealing the varied interests of a family who never threw anything away. The walled garden bursts with seasonal colour, while an orangery, glasshouses and gardener's bothy tell the story of the working garden.

**Note:** waiting times for the house on busy days possible.

- |  |  |
|--|--|
|  Designated parking        |  Large print (guide or menu)              |
|  Transfer available        |  One Changing Place                       |
|  Accessible toilet         |  Stepped access                           |
|  Level access to catering  |  Wheelchairs available                    |
|  Level access to shop      |  Sloped terrain/paths                     |
|  Induction loop           |  Step free route/map available           |
|  Photograph album        |  Powered mobility vehicle: one Trampler |
|  Virtual tour            |  |
|  Seats/seating available |  |
|  Braille (guide or menu) |  |















**Find out more:** 01332 863822 or [calkeabbey@nationaltrust.org.uk](mailto:calkeabbey@nationaltrust.org.uk)  
[nationaltrust.org.uk/calke](http://nationaltrust.org.uk/calke)

---

## Canons Ashby

near Daventry, Northamptonshire NN11 3SD

Ancient and peaceful, Canons Ashby is far removed from today's bustling lifestyle. Medieval canons built their priory near the small village of Ashby but, following the Dissolution, the village was lost leaving a curiously truncated church. Nearby, the Elizabethan Dryden family built their home, and over the succeeding 450 years additions and alterations took place, resulting in the current blend of architectural and decorative styles: although little has changed since the 19th century. Outside the pretty terraced garden typifies the formal 18th-century style then fashionable, and an ancient parkland and paddock offer space for fun as well as contemplation.
















- |  |   |
|--|---|
|  Designated parking         |  Seats/seating available     |
|  Transfer available         |  Large print (guide or menu) |
|  Accessible toilet          |  Stepped access              |
|  Level access to catering |  Narrow corridors          |
|  Level access to shop     |  Wheelchairs available     |
|  Induction loop           |  Uneven terrain/paths      |
|  Photograph album         |   |
|  Virtual tour             |   |

**Find out more:** 01327 861900 or [canonsashby@nationaltrust.org.uk](mailto:canonsashby@nationaltrust.org.uk)  
[nationaltrust.org.uk/canons-ashby](http://nationaltrust.org.uk/canons-ashby)

## The Children's Country House at Sudbury

Sudbury, Ashbourne, Derbyshire DE6 5HT

New this year, The Children's Country House at Sudbury is a playful heritage day out. We've worked with children to create a place where kids are invited to use their natural curiosity to explore collections, stories and history. In the Hall, you will find activities inspired by the way each room was used in the past, while in the museum you can discover how children lived, worked and played over the years. In the garden, find the secret hidden corners and picnic by the lake. **Note:** booking is essential.












- |  |   |
|--|---|
|  Designated parking        |  Large print (guide or menu)           |
|  Drop-off point            |  Stepped access                        |
|  Transfer available        |  Lifts: access to all floors of museum |
|  Accessible toilet         |  Wheelchairs available                 |
|  Level access to catering  |  Uneven terrain/paths                  |
|  Level access to shop     |  Step free route/map available        |
|  Induction loop          |   |
|  Virtual tour            |   |
|  Seats/seating available |   |

**Find out more:** 01283 585337 or [cchsudbury@nationaltrust.org.uk](mailto:cchsudbury@nationaltrust.org.uk)  
[nationaltrust.org.uk/cchsudbury](https://nationaltrust.org.uk/cchsudbury)

## Clumber Park

Worksop, Nottinghamshire S80 3BE

Historically the home of the Dukes of Newcastle, the beauty of Clumber Park is reflected throughout the grand designed landscape. The beauty of the Gothic Revival Chapel, serpentine lake, extensive glasshouse and double herbaceous borders in the Walled Kitchen Garden delight throughout the year, while a network of routes allows visitors to explore all 1,537 hectares (3,800 acres) of the estate, which remains undiminished by the absence of the great house. Clumber Park, with its rich animal habitats, is perfect for a spot of bird watching and offers an ideal escape for a picnic or family stroll; a haven for wildlife and for people.

- |   |  |
|---|--|
|  Designated parking        |  Wheelchairs available  |
|  Accessible toilet         |  Level terrain/paths  |
|  Level access to catering  |  Step free route/map available  |
|  Level access to shop    |  Powered mobility vehicle: three class 3 mobility scooters – Rascal Pioneer, Rascal 329 LE and Kymco Maxi XLS |
|  Induction loop          |  |
|  Seats/seating available |  |
|  Level access            |  |










**Find out more:** 01909 476592 or [clumberpark@nationaltrust.org.uk](mailto:clumberpark@nationaltrust.org.uk)  
[nationaltrust.org.uk/clumber-park](https://nationaltrust.org.uk/clumber-park)

---

## Gunby Estate, Hall and Gardens

Gunby, Spilsby, Lincolnshire PE23 5SS

Set at the foot of the Lincolnshire Wolds, it's no wonder the Massingberd family chose this location for their home in 1700. It feels as if the family have just popped out as you visit their gardens full of colour, whatever the season. The estate is perfect for walks.

- |   |  |
|---|--|
|  Designated parking       |  Narrow corridors                           |
|  Drop-off point           |  Wheelchairs available                      |
|  Level access to catering |  Level terrain/paths                        |
|  Seats/seating available  |  Powered mobility vehicle: mobility scooter |
|  Stepped access           |  |

**Find out more:** 01754 890102 or  
gunbyhall@nationaltrust.org.uk  
[nationaltrust.org.uk/gunby-hall](https://nationaltrust.org.uk/gunby-hall)

---

## Gunby Hall Estate: Monksthorpe Chapel

Monksthorpe, near Spilsby, Lincolnshire PE23 5PP

Monksthorpe Chapel, dated 1701, was made to look like a barn to avoid detection and features a rare open-air baptistry.

- |   |  |
|---|--|
|  Accessible toilet |  Sloped terrain/paths |
|  Stepped access    |  |
|  Narrow corridors  |  |














**Find out more:** 01754 890102 or  
monksthorpe@nationaltrust.org.uk  
[nationaltrust.org.uk/monksthorpe-chapel](https://nationaltrust.org.uk/monksthorpe-chapel)

---

## Hardwick

near Chesterfield, Derbyshire

One of the finest Elizabethan buildings in the country, Hardwick Hall is a remarkable house, built by a remarkable woman. Architectural prowess abounds, from the audaciously impressive glass windows, to the turrets, bearing the initials 'E. S.' – Elizabeth of Shrewsbury, known as Bess of Hardwick. Discover the finest collections of Elizabethan tapestries and embroideries in Europe, to cosy Forties' furnishings. Outside, the gardens offer bright seasonal colour and include an orchard and herb garden full of scents. **Note:** Old Hall owned by the National Trust and administered by English Heritage.

- |  |   |
|--|---|
|  Designated parking        |  Seats/seating available         |
|  Transfer available        |  Large print (guide or menu)     |
|  Accessible toilet         |  Level access                    |
|  Level access to catering |  Wheelchairs available          |
|  Level access to shop    |  Level terrain/paths           |
|  Photograph album        |  Step free route/map available |
|  Virtual tour            |   |

**Find out more:** 01246 850430 or  
hardwickhall@nationaltrust.org.uk  
Doe Lea, near Chesterfield,  
Derbyshire S44 5QJ  
[nationaltrust.org.uk/hardwick](http://nationaltrust.org.uk/hardwick)



---

## Hardwick Estate: Stainsby Mill

Doe Lea, Chesterfield, Derbyshire S44 5RW

An atmospheric gem on the Hardwick Estate. Watch the Victorian watermill turn and see the cogs and machinery work to grind the flour as our millers still do. Join one of our booked experiences and explore this delightful building, then pick up a bag of Stainsby milled flour.

**Note:** nearest toilets and refreshments at Hardwick Hall.







- |   |  |
|---|--|
|  Photograph album        |  Stepped access |
|  Seats/seating available |  |

**Find out more:** 01246 850430 or  
stainsbymill@nationaltrust.org.uk  
[nationaltrust.org.uk/stainsby-mill](http://nationaltrust.org.uk/stainsby-mill)

## Ilam Park, Dovedale and the White Peak

Ilam, Ashbourne, Derbyshire

The stepping stones at Dovedale lead to a riverside walk through the National Nature Reserve full of caves and pinnacles, rich in wildlife and fossils. A 1½-mile walk across fields links Dovedale and Ilam Park, a tranquil parkland nestled beneath steep-sided hills on the River Manifold. The park is dotted with majestic mature trees and offers views of the church, the rugged backdrop of Thorpe Cloud and Bunster Hill. A 1-mile circular parkland route makes this a popular choice for families and dog walkers. The Church of the Holy Cross contains stories of St Bertram, buried within. **Note:** Ilam Hall let to YHA. Dovedale toilets not National Trust (charge including members).



- |   |   |
|---|---|
|  Designated parking         |  Seats/seating available |
|  Drop-off point             |  Wheelchairs available   |
|  Accessible toilet          |  Uneven terrain/paths    |
|  Level access to catering |   |

**Find out more:** 01335 350503 or [peakdistrict@nationaltrust.org.uk](mailto:peakdistrict@nationaltrust.org.uk)  
[nationaltrust.org.uk/dovedale](https://nationaltrust.org.uk/dovedale)

## Kedleston Hall

near Derby, Derbyshire

Be inspired by a true ‘temple of the arts’ – as envisioned by celebrated architect Robert Adam. Experience the grandeur of this lavishly decorated 1760s show palace in Derbyshire, lived in over the centuries by the Curzon family. See objects collected by Lord Curzon during his time as Viceroy of India, representing the rich diversity of cultures and communities across South Asia. The Hall is set in 332 hectares (820 acres) of landscape parkland and Pleasure Grounds, which can be explored all year. The parkland is popular for dog walks, picnics and orienteering. **Note:** the medieval All Saint’s Church is managed by the Churches Conservation Trust.

- |   |   |
|---|---|
|  Designated parking        |  Podcast                         |
|  Accessible toilet         |  Ramped access                   |
|  Level access to catering  |  Wheelchairs available           |
|  Level access to shop    |  Sloped terrain/paths          |
|  Induction loop          |  Step free route/map available |
|  Seats/seating available |   |

**Find out more:** 01332 842191 or [kedlestonhall@nationaltrust.org.uk](mailto:kedlestonhall@nationaltrust.org.uk)  
Quarndon, near Derby,  
Derbyshire DE22 5JH  
[nationaltrust.org.uk/kedleston-hall](https://nationaltrust.org.uk/kedleston-hall)



---

## Kinder, Edale and the High Peak

near Hope Valley, Derbyshire

The High Peak, including Kinder, the Vale of Edale and along the Snake moors to the Derwent edges, offers exhilarating walks across heather moors, high gritstone edges and monumental windswept tors. Stories and wild nature abound amid the ancient peat bogs and quiet wooded cloughs. You can follow the route of the 1932 Mass Trespass onto Kinder Scout National Nature Reserve, retracing the steps of those early champions of access to wild places. Alternatively, a short walk up the steps of Mam Tor rewards you with panoramic views from this ancient hilltop fortress. **Note:** nearest toilets in villages and visitor centres (not Trust) at Ladybower Reservoir, Edale and Castleton.



Podcast



Uneven terrain/paths

**Find out more:** 01433 670368 or [peakdistrict@nationaltrust.org.uk](mailto:peakdistrict@nationaltrust.org.uk)  
**[nationaltrust.org.uk/kinder](https://nationaltrust.org.uk/kinder)**

---

## Longshaw, Burbage and the Eastern Moors

near Sheffield, Derbyshire

A countryside haven on Sheffield's doorstep, Longshaw, Burbage and the Eastern Moors has a network of footpaths and bridleways you can explore within a typical Peak District landscape of skies and silhouettes. Here you'll find long views, with scooping shapes of rocks and hills and gorges where water tumbles through ancient woods and over mossy boulders. A diverse range of wildlife lives peacefully here among abandoned millstones and packhorse routes of the past. The designed landscape around Longshaw Lodge, a former grouse-shooting estate, offers a warm and friendly starting point for your adventure. **Note:** National Trust/RSPB manage Eastern Moors for Peak District National Park; Burbage for Sheffield County Council.



Designated parking



Seats/seating available



Drop-off point



Wheelchairs available



Accessible toilet



Uneven terrain/paths



Level access to catering



Induction loop












**Find out more:** 01433 631757 (Longshaw).  
0114 289 1543 (Eastern Moors) or [peakdistrict@nationaltrust.org.uk](mailto:peakdistrict@nationaltrust.org.uk)  
**[nationaltrust.org.uk/longshaw](https://nationaltrust.org.uk/longshaw)**

---

## Lyveden

Harley Way, near Oundle, Northamptonshire PE8 5AT

Deep in Northamptonshire lies a mysterious garden. Begun by Sir Thomas Tresham in 1595 but never completed, the house stands as testament to his Catholicism. Persecuted for his religious beliefs, Sir Thomas sought solace in the creation of his garden. New visitor facilities at the manor house provide the opportunity for lunch or cake in our new café. During your visit you can discover the wonder of this Elizabethan garden in the order originally intended, as grass paths, viewing mounts and moats lead you upwards from the manor house to the symbolic garden lodge.

- |  |  |
|--|--|
|  Designated parking        |  Level access                   |
|  Accessible toilet         |  Lifts                          |
|  Level access to catering  |  Uneven terrain/paths           |
|  Induction loop           |  Step free route/map available |
|  Seats/seating available |  Powered mobility vehicle     |
|  Audio guide             |  |









**Find out more:** 01832 205259 or  
lyveden@nationaltrust.org.uk  
[nationaltrust.org.uk/lyveden](https://www.nationaltrust.org.uk/lyveden)

---

## Mr Straw's House

5–7 Blyth Grove, Worksop, Nottinghamshire S81 0JG

Within the Sanderson-papered walls of this middle-class home, the family lived thriftily, installing few modern conveniences since 1923. A large and intriguing collection of everyday objects and personal papers has survived alongside traces of the occasional indulgence. The lovingly tended garden and orchard include a cacti collection and fruit trees.

- |   |  |
|---|--|
|  Photograph album            |  Stepped access       |
|  Virtual tour                |  Narrow corridors     |
|  Seats/seating available     |  Uneven terrain/paths |
|  Braille (guide or menu)     |  |
|  Large print (guide or menu) |  |

**Find out more:** 01909 476592 (Clumber Park) or  
mrstrawshouse@nationaltrust.org.uk  
[nationaltrust.org.uk/mr-straws-house](https://www.nationaltrust.org.uk/mr-straws-house)

---

## The Old Manor

Norbury, Ashbourne, Derbyshire DE6 2ED

An idyllic medieval hall featuring a rare king post and well-preserved Tudor door, set within beautiful gardens.



Accessible toilet



Uneven terrain/paths



Stepped access

**Find out more:** 01283 585337 or  
oldmanor@nationaltrust.org.uk  
[nationaltrust.org.uk/old-manor](https://nationaltrust.org.uk/old-manor)

---

## Priest's House, Easton on the Hill

38 West Street, Easton on the Hill, near Stamford,  
Northamptonshire PE9 3LS

Delightful small late 15th-century building, with interesting local architecture and museum.



Stepped access



Level terrain/paths

**Find out more:** 01832 205259 or  
priestshouse2@nationaltrust.org.uk  
[nationaltrust.org.uk/priests-house-easton-on-the-hill](https://nationaltrust.org.uk/priests-house-easton-on-the-hill)

---

## Staunton Harold Church

Staunton Harold Estate, Ashby-de-la-Zouch,  
Leicestershire LE65 1RW

A rare and imposing church built in 1653, with a landscape lake and rolling wooded hills as its backdrop.

**Note:** nearest toilet 500 yards (not National Trust).

 Designated parking       Level terrain/paths

 Seats/seating available

 Level access

**Find out more:** 01332 863822 or  
stauntonharold@nationaltrust.org.uk  
[nationaltrust.org.uk/staunton-harold-church](https://nationaltrust.org.uk/staunton-harold-church)

---

## Stoneywell

Whitcroft's Lane, Ulverscroft, Leicestershire LE67 9QE

Zigzagging from its rocky outcrop, Stoneywell is the realisation of one man's Arts and Crafts vision within a family home. Original furniture and family treasures fill the cottage's quirky rooms and, outside, every turn conjures childhood memories of holiday excitement – one way to the fort, another to the woods beyond.

 Designated parking

 Transfer available


 Accessible toilet

 Induction loop

 Virtual tour

 Seats/seating available

 Braille (guide or menu)

 Large print (guide or menu)

 Stepped access

 Narrow corridors

 Sloped terrain/paths

**Find out more:** 01530 248040 (Infoline) or  
stoneywell@nationaltrust.org.uk  
[nationaltrust.org.uk/stoneywell](https://nationaltrust.org.uk/stoneywell)

---

## Tattershall Castle

Sleaford Road, Tattershall, Lincolnshire LN4 4LR

Rising proudly from the flat Lincolnshire fens, Tattershall Castle was designed to display wealth, position and power. Built by Lord Ralph Cromwell, Treasurer of England, the Great Tower is one of the earliest and finest surviving examples of English medieval brickwork. Dramatically saved from being dismantled and exported, the castle and its huge Gothic fireplaces were restored from ruin by Lord Curzon of Kedleston between 1912 and 1914. Imagine the splendour of this once-palatial private residence as you wander through the vast echoing chambers. Ascend the spiral staircase from basement to battlements and take in spectacular views of the countryside. **Note:** access to the tower via a spiral staircase only (149 steps). Loose gravel paths throughout.

- |  |   |
|--|---|
|  Drop-off point            |  Braille (guide or menu) |
|  Accessible toilet        |  Ramped access          |
|  Induction loop          |  Uneven terrain/paths  |
|  Seats/seating available |   |











**Find out more:** 01526 342543 or  
tattershallcastle@nationaltrust.org.uk  
[nationaltrust.org.uk/tattershall](https://nationaltrust.org.uk/tattershall)

---

## Woolsthorpe Manor

Water Lane, Woolsthorpe by Colsterworth,  
near Grantham, Lincolnshire NG33 5PD

The world changed here. Isaac Newton, scientist, mathematician, thinker, craftsman, was born and grew up at Woolsthorpe Manor, doing much of his most important scientific work before he was 26. Sent home from Cambridge by the plague during 1665–7, he experimented obsessively, laying foundations for a groundbreaking scientific revolution. Here he split sunlight into colours with a prism and an apple fell from a tree to inspire his theory of gravity. Newton's genius still resonates through our world today. Visit Woolsthorpe, as Einstein did, and be inspired by Newton's story. **Note:** booking not necessary to visit the Discovery Centre.

- |  |   |
|--|---|
|  Designated parking         |  Seats/seating available         |
|  Drop-off point             |  Narrow corridors                |
|  Accessible toilet        |  Wheelchairs available         |
|  Level access to catering |  Step free route/map available |
|  Level access to shop     |   |
|  Photograph album         |   |
















**Find out more:** 01476 860338 or  
woolsthorpemanor@nationaltrust.org.uk  
[nationaltrust.org.uk/woolsthorpe](https://nationaltrust.org.uk/woolsthorpe)

---

## The Workhouse, Southwell

Southwell, Nottinghamshire

Walking up the paupers' path towards The Workhouse, it is easy to imagine how the poor might have felt as they sought refuge here. This austere building, the most complete workhouse in existence, was built in 1824 as a place of last resort for the destitute. Its architecture was influenced by prison design, and its harsh regime became a blueprint for workhouses throughout the country.

- |  |   |
|--|---|
|  Designated parking            |  Level access                            |
|  Accessible toilet             |  Lifts: access to first floor of Firbeck |
|  Level access to catering      |  Narrow corridors                        |
|  Induction loop                |  Wheelchairs available                   |
|  Photograph album              |  Level terrain/paths                     |
|  Virtual tour                  |  Step free route/map available          |
|  Seats/seating available      |   |
|  Braille (guide or menu)     |   |
|  Large print (guide or menu) |   |

**Find out more:** 01636 817260 or [theworkhouse@nationaltrust.org.uk](mailto:theworkhouse@nationaltrust.org.uk)  
Upton Road, Southwell,  
Nottinghamshire NG25 OPT  
[nationaltrust.org.uk/southwell-workhouse](http://nationaltrust.org.uk/southwell-workhouse)

---


















## West Midlands

---

### Attingham Park

Atcham, Shrewsbury, Shropshire SY4 4TP

From the moment you enter Attingham's gates, views open up across the 200-year-old parkland towards the Shropshire Hills and the impressive mansion emerges against silhouettes of cedars. The classical house, at the heart of Lord Berwick's estate, shows its Italian influence. Outside, there are historic trees and a walled garden.

- |   |   |
|---|---|
|  Designated parking            |  One Changing Place  |
|  Transfer available            |  Level access  |
|  Accessible toilet             |  Lifts: small lift to ground and show-room levels of house – some restrictions |
|  Level access to catering      |  Wheelchairs available  |
|  Level access to shop          |  Level terrain/paths   |
|  Induction loop               |  Step free route/map available   |
|  Photograph album            |   |
|  Seats/seating available     |   |
|  Braille (guide or menu)     |  Powered mobility vehicle: two Trampers                                      |
|  Large print (guide or menu) |   |


**Find out more:** 01743 708123 (Infoline).  
01743 708162 or [attingham@nationaltrust.org.uk](mailto:attingham@nationaltrust.org.uk)  
[nationaltrust.org.uk/attingham-park](http://nationaltrust.org.uk/attingham-park)

---


## Attingham Park Estate: Cronkhill

near Atcham, Shrewsbury, Shropshire SY5 6JP

Delightful picturesque Italianate hillside villa designed by Regency architect John Nash, with beautiful views across the Attingham Estate. **Note:** house ground floor, garden and stables open as part of visit. Property contents belong to tenant.

 Drop-off point

 Seats/seating available

 Large print (guide or menu)

 Stepped access

 Sloped terrain/paths

 Step free route/map available

**Find out more:** 01743 708162 or  
cronkhill@nationaltrust.org.uk  
[nationaltrust.org.uk/attingham-park-cronkhill](https://nationaltrust.org.uk/attingham-park-cronkhill)

---

## Attingham Park Estate: Town Walls Tower

Shrewsbury, Shropshire SY1 1TN

This last remaining 14th-century watchtower sits on what were once the medieval fortified, defensive walls of Shrewsbury. **Note:** sorry no toilet and 40 extremely steep, narrow steps to top floor.

 Stepped access

 Sloped terrain/paths













**Find out more:** 01743 708162 or  
townwallstower@nationaltrust.org.uk  
[nationaltrust.org.uk/town-walls-tower](https://nationaltrust.org.uk/town-walls-tower)

---

## Baddesley Clinton

Rising Lane, Baddesley Clinton, Warwickshire B93 0DQ

The magic of Baddesley Clinton comes from its secluded, timeless setting deep within its own parkland. From refuge to haven, this atmospheric moated manor house has been a sanctuary since the 15th century. Discover Baddesley's late medieval, Tudor and 20th-century histories and uncover its stories, from hiding persecuted Catholics in its priest's holes, to the history of the Ferrers family who lived at Baddesley for more than 500 years. The peaceful gardens include fish pools, walled garden and a lakeside walk, perfect for a tranquil stroll.

-  Designated parking
-  Accessible toilet
-  Level access to catering
-  Level access to shop
-  Induction loop
-  Photograph album
-  Seats/seating available
-  Braille (guide or menu)
-  Level access
-  Wheelchairs available
-  Uneven terrain/paths
-  Step free route/map available






**Find out more:** 01564 783294 or  
baddesleyclinton@nationaltrust.org.uk  
[nationaltrust.org.uk/baddesley-clinton](https://nationaltrust.org.uk/baddesley-clinton)

---

## Benthall Hall

Broseley, Shropshire TF12 5RX

Within this fine stone house, discover the history of the Benthall family from the Saxon period to the present day. Outside, the garden includes a Restoration church, a plantsman's garden with pretty crocus displays in spring and autumn, and an old kitchen garden. Woodland and parkland walks open all year.

-  Designated parking
-  Accessible toilet
-  Level access
-  Level terrain/paths
-  Seats/seating available

**Find out more:** 01952 882159 or  
benthall@nationaltrust.org.uk  
[nationaltrust.org.uk/benthall](https://nationaltrust.org.uk/benthall)


















---

## Berrington Hall

near Leominster, Herefordshire HR6 0DW

Standing proud and strong, this fine Georgian mansion sits within 'Capability' Brown's final garden and landscape. In the house are jewel-like interiors, designed by Henry Holland and home to the Harley, Rodney and Cawley families. Upstairs you can explore the life of Ann Harley, first lady of Berrington, and see a dress fit for a king. Learn more about the Berrington garden project as we continue to revive 'Capability' Brown's final masterpiece, and nurture your mind and body with a walk round the lake. **Note:** major restoration to mansion stonework, lake, woodland and garden paths, and walls.

- |   |  |
|---|--|
|  Designated parking         |  Stepped access   |
|  Drop-off point             |  Lifts: access to ground floor and basement of tea-room |
|  Transfer available         |  Wheelchairs available                                  |
|  Accessible toilet         |  Level terrain/paths                                   |
|  Level access to catering |  Step free route/map available                        |
|  Induction loop           |  Powered mobility vehicle: one Tramper                |
|  Seats/seating available  |  |
|  Braille (guide or menu)  |  |
|  One Space to Change      |  |









**Find out more:** 01568 615721 or  
berrington@nationaltrust.org.uk  
[nationaltrust.org.uk/berrington-hall](https://nationaltrust.org.uk/berrington-hall)

---

## Biddulph Grange Garden

Grange Road, Biddulph, Staffordshire ST8 7SD

Biddulph Grange Garden is a remarkable survival, a formal Victorian horticultural masterpiece and a quirky, playful paradise full of intrigue and surprise. Created by its visionary owner, James Bateman, the garden and Geological Gallery express his attempts to reconcile his religious convictions and passion for botany and geology. His international plant and fossil collection includes towering wellingtonia and monkey puzzle trees, rhododendrons, late-flowering dahlias and the oldest golden larch in Britain. A visit is a journey from a stepped Italian terrace to an Egyptian pyramid, via a narrow Himalayan glen and Chinese garden, hidden by tunnels, hedges and rockwork. **Note:** there are 400 uneven steps, narrow paths, dark tunnels and gradients in the garden.

- |  |   |
|--|---|
|  Designated parking     |  Seats/seating available |
|  Drop-off point        |  Stepped access         |
|  Accessible toilet    |  Uneven terrain/paths  |
|  Level access to shop |   |
|  Induction loop       |   |

**Find out more:** 01782 517999 or  
biddulphgrange@nationaltrust.org.uk  
[nationaltrust.org.uk/biddulph-grange-garden](https://nationaltrust.org.uk/biddulph-grange-garden)

---











## Birmingham Back to Backs

55-63 Hurst Street/50-54 Inge Street, Birmingham,  
West Midlands B5 4TE

Immerse yourself in the life of residents at Birmingham's last surviving court of back to backs and get an insight into how people lived from the 1840s to the 1970s.

With privies, coal fires, candlelight and cramped spaces, you'll get a real taste of back-to-back life.

**Note:** steep, narrow and winding staircases on some tours.

- |  |   |
|--|---|
|  Drop-off point          |  Braille (guide or menu)     |
|  Accessible toilet       |  Large print (guide or menu) |
|  Level access to shop    |  Level access                |
|  Induction loop          |  Narrow corridors            |
|  Virtual tour            |   |
|  Seats/seating available |   |











**Find out more:** 0121 622 2442 (enquiries only, not bookings) or [backtobacks@nationaltrust.org.uk](mailto:backtobacks@nationaltrust.org.uk)  
[nationaltrust.org.uk/birmingham-back-to-backs](http://nationaltrust.org.uk/birmingham-back-to-backs)

---

## Brockhampton

Bringsty, near Bromyard, Herefordshire WR6 5TB

More than 600 years ago the Dumbleton family built this moated manor house tucked away in a Herefordshire valley. Find out about the lives of the people who lived here and discover how a once-grand medieval hall was slowly transformed into a modest home for farmers. There are miles of walks through a farming landscape with parkland, hidden dingles, gushing streams and wild woodlands waiting to be discovered. Explore newly replanted orchards and 'orchard rooms' on accessible paths, and step on board a replica Trow, a type of ship which would have once transported apples and other produce from Brockhampton. **Note:** some walks include challenging terrain with steep slopes and muddy areas.

- |  |   |
|--|---|
|  Designated parking         |  Level access                    |
|  Drop-off point             |  Wheelchairs available           |
|  Accessible toilet         |  Level terrain/paths            |
|  Level access to catering |  Step free route/map available |
|  Photograph album         |   |
|  Seats/seating available  |   |









**Find out more:** 01885 482077 or  
[brockhampton@nationaltrust.org.uk](mailto:brockhampton@nationaltrust.org.uk)  
[nationaltrust.org.uk/brockhampton](http://nationaltrust.org.uk/brockhampton)

---

## Carding Mill Valley and the Long Mynd

near Church Stretton, Shropshire

Discover wildlife-rich heather-covered hills at this valley in the heart of the Shropshire countryside. Here families can enjoy playing in the stream before exploring one of the many waymarked walks. Head up to the top of Long Mynd for that perfect photograph and be rewarded with far-reaching views.

- |   |   |
|---|---|
|  Designated parking       |  Seats/seating available |
|  Drop-off point           |  Ramped access           |
|  Accessible toilet        |  Uneven terrain/paths    |
|  Level access to catering |   |
|  Induction loop           |   |















**Find out more:** 01694 725000 or [cardingmill@nationaltrust.org.uk](mailto:cardingmill@nationaltrust.org.uk)  
[nationaltrust.org.uk/carding-mill-valley-and-the-long-mynd](https://nationaltrust.org.uk/carding-mill-valley-and-the-long-mynd)

---

## Charlecote Park

Wellesbourne, Warwick, Warwickshire CV35 9ER

Charlecote Park was already in its middle age when Elizabeth I arrived 450 years ago, entering through the gatehouse and on to the welcoming red-brick mansion, surrounded by its 'Capability' Brown landscape – a haven for wildlife. A family home for more than eight centuries, it is a place of surprising treasures, with collections reflecting the tastes, lifestyle and varied fortunes of the Lucy family. Discover the domestic 'below-stairs' spaces, the laundry room, brewhouse and the family's carriage collection in the stables. **Note:** essential building works may significantly disrupt house access.

- |  |   |
|--|---|
|  Designated parking         |  Large print (guide or menu)     |
|  Drop-off point             |  Stepped access                  |
|  Transfer available         |  Wheelchairs available          |
|  Accessible toilet         |  Sloped terrain/paths          |
|  Level access to catering |  Step free route/map available |
|  Level access to shop     |   |
|  Induction loop           |  Powered mobility vehicle      |
|  Seats/seating available  |   |

**Find out more:** 01789 470277 or [charlecotepark@nationaltrust.org.uk](mailto:charlecotepark@nationaltrust.org.uk)  
[nationaltrust.org.uk/charlecote](https://nationaltrust.org.uk/charlecote)







---

## Clent Hills

near Romsley, Worcestershire

Set on the edge of Birmingham and the Black Country, this green oasis with panoramic views is the perfect place for a refreshing walk or a picnic on a sunny day. Families can create their own adventures – building dens, hunting for geocaches or simply getting closer to nature.

**Note:** nearest facilities at Nimmings Wood entrance.

- |   |   |
|---|---|
|  Designated parking       |  Sloped terrain/paths          |
|  Level access to catering |  Step free route/map available |
|  Seats/seating available  |   |
|  Audio guide              |   |

**Find out more:** 01562 887912 or  
clenthills@nationaltrust.org.uk  
[nationaltrust.org.uk/clent-hills](https://www.nationaltrust.org.uk/clent-hills)














---

## Coughton Court

Alcester, Warwickshire B49 5JA

Coughton has been home to the Throckmorton family for more than 600 years. Facing persecution for their Catholic faith, they were willing to risk everything. You can discover their story and find out about a family's struggles, perseverance and intrigues, including their link to the infamous Gunpowder Plot. Coughton is very much a family home with an intimate feel. The Throckmorton family still live here and they created and manage the gardens, including a riverside walk, bog garden and beautiful display of roses in the walled garden.

**Note:** building works likely. Picnics welcome in three fenced picnic areas (none in formal gardens please).

- |  |   |
|--|---|
|  Designated parking         |  Seats/seating available         |
|  Drop-off point             |  Braille (guide or menu)         |
|  Accessible toilet         |  Level access                   |
|  Level access to catering |  Wheelchairs available         |
|  Level access to shop     |  Uneven terrain/paths          |
|  Induction loop           |  Step free route/map available |
|  Photograph album         |   |













**Find out more:** 01789 400777 or  
coughtoncourt@nationaltrust.org.uk  
[nationaltrust.org.uk/coughton-court](https://www.nationaltrust.org.uk/coughton-court)

---

## Croft Castle and Parkland

near Leominster, Herefordshire

This intimate house became the Croft family home before the Domesday Book. Its walls conceal a rich and turbulent history, with many compelling 20th-century stories to uncover. The interiors, styled by Thomas Farnolls Pritchard, also tell an 18th- and 19th-century tale. You can take your dog for a stroll to the Iron Age hill fort, exploring the historic parkland with ancient trees along the way, and discover new views and walks in Fishpool Valley. Croft Castle is a place to immerse yourself in 1,000 years of power, politics and pleasure.

- |   |  |
|---|--|
|  Designated parking         |  Ramped access                            |
|  Drop-off point             |  Wheelchairs available                    |
|  Transfer available         |  Sloped terrain/paths                     |
|  Accessible toilet          |  Step free route/map available            |
|  Level access to catering |  Powered mobility vehicle: two Trampers |
|  Induction loop           |  |
|  Seats/seating available  |  |

**Find out more:** 01568 780246 or [croftcastle@nationaltrust.org.uk](mailto:croftcastle@nationaltrust.org.uk)  
Yarpole, near Leominster,  
Herefordshire HR6 9PW  
[nationaltrust.org.uk/croft-castle](https://nationaltrust.org.uk/croft-castle)
















---

## Croome

near High Green, Worcester, Worcestershire WR8 9DW

Expect the unexpected at Croome and be amazed by the grandest of English landscapes, 'Capability' Brown's masterful first commission. At the heart of this park lies Croome Court, once home to the Earls of Coventry. The 6th Earl was an 18th-century trendsetter, and today Croome follows his lead, working with artists, craftspeople and communities to tell the story of its eclectic past in inventive ways. Visitors arrive at the RAF visitor centre, once a secret wartime airbase, now a museum celebrating what was a hub of activity for thousands of people.

**Note:** walled gardens are privately owned.

- |   |  |
|---|--|
|  Designated parking            |  Podcast                                    |
|  Transfer available            |  Stepped access                             |
|  Accessible toilet             |  Stair climber                              |
|  Level access to catering     |  Wheelchairs available                     |
|  Level access to shop        |  Sloped terrain/paths                     |
|  Induction loop              |  Step free route/map available            |
|  Seats/seating available     |  |
|  Large print (guide or menu) |  Powered mobility vehicle: three Trampers |

**Find out more:** 01905 371006 or [croome@nationaltrust.org.uk](mailto:croome@nationaltrust.org.uk)  
[nationaltrust.org.uk/croome](https://nationaltrust.org.uk/croome)

---

## Cwmmau Farmhouse

Brilley, Whitney-on-Wye, Herefordshire HR3 6JP

A charming 17th-century timbered farmhouse with many original features and stunning views across Herefordshire.

 Seats/seating available

 Narrow corridors

**Find out more:** 01568 780246 or  
cwmmaufarmhouse@nationaltrust.org.uk  
[nationaltrust.org.uk/cwmmau-farmhouse](https://nationaltrust.org.uk/cwmmau-farmhouse)

---

## Dudmaston

Quatt, near Bridgnorth, Shropshire WV15 6QN

Stretching across 1,214 hectares (3,000 acres) of ancient woodland and park, Dudmaston is a working estate with a family home at its heart. Steeped in history but shaped by modern tastes and radical thinking, it is a delightful collision of unexpected contrasts. With remarkable pieces by Moore and Matisse in the galleries and modern sculpture in the garden, art has always found a home here. Discover the picturesque dingle, or find a tranquil spot and enjoy the views over the pool. Explore the wider estate from Hampton Loade, Sawmill and Comer Woods – offering multi-use trails, walks and refreshments.

**Note:** the home of Mr and Mrs Mark Hamilton-Russell.


 Designated parking

 Accessible toilet

 Level access to catering

 Level access to shop

 Seats/seating available

 Large print (guide or menu)

 Podcast

 Ramped access

 Wheelchairs available

 Level terrain/paths

 Step free route/map available

 Powered mobility vehicle

**Find out more:** 01746 780866 or  
dudmaston@nationaltrust.org.uk  
[nationaltrust.org.uk/dudmaston](https://nationaltrust.org.uk/dudmaston)

---

## Farnborough Hall

Farnborough, near Banbury, Warwickshire OX17 1DU

Carolean house with exquisite plasterwork and grand stairway. Set in landscaped gardens with a mile-long terrace walk and parkland views. **Note:** occupied and administered by the Holbech family.

 Designated parking

 Uneven terrain/paths

 Stepped access

**Find out more:** 01295 670266 (option six) or [farnboroughhall@nationaltrust.org.uk](mailto:farnboroughhall@nationaltrust.org.uk)  
[nationaltrust.org.uk/farnborough](http://nationaltrust.org.uk/farnborough)

---


## The Firs – Birthplace of Edward Elgar

Crown East Lane, Lower Broadheath, Worcester,  
Worcestershire WR2 6RH

Family treasures tell the story of Sir Edward Elgar's humble beginnings in this intimate cottage. Learn more about Elgar's inspiration in the modern visitor centre (three exhibition spaces). Outside, the cottage garden is the perfect place to sit and reflect on the life of this great composer and his works.

 Designated parking

 Level access

 Drop-off point

 Narrow corridors


 Accessible toilet

 Wheelchairs available


 Induction loop

 Uneven terrain/paths

 Photograph album

 Step free route/map available

 Seats/seating available

 Large print (guide or menu)







**Find out more:** 01905 333330 or [thefirs@nationaltrust.org.uk](mailto:thefirs@nationaltrust.org.uk)  
[nationaltrust.org.uk/the-firs](http://nationaltrust.org.uk/the-firs)

---

## The Fleece Inn

Bretforton, near Evesham, Worcestershire WR11 7JE

Medieval half-timbered longhouse, now a traditional village inn, with barn and orchard. Known for folk music, Morris dancing and asparagus.

-  Drop-off point
-  Accessible toilet
-  Level access to catering
-  Seats/seating available
-  Level access
-  Level terrain/paths






**Find out more:** 01386 831173 or  
fleeceinn@nationaltrust.org.uk  
[nationaltrust.org.uk/fleece-inn](https://nationaltrust.org.uk/fleece-inn)

---

## Greyfriars House and Garden

Friar Street, Worcester, Worcestershire WR1 2LZ

Set in the heart of historic Worcester, this late 15th-century timber-framed house reflected the fortunes of the city for more than 500 years. Saved from demolition in the 20th century, Greyfriars was brought back to life by unconventional siblings Elsie and Matley Moore.

-  Photograph album
-  Seats/seating available
-  Stepped access
-  Narrow corridors
-  Uneven terrain/paths

**Find out more:** 01905 23571 or  
greyfriars@nationaltrust.org.uk  
[nationaltrust.org.uk/greyfriars](https://nationaltrust.org.uk/greyfriars)




---

## Hanbury Hall

School Road, Hanbury, Droitwich Spa,  
Worcestershire WR9 7EA

A country retreat in the heart of Worcestershire. The house and garden, originally a stage-set for summer parties, offer a glimpse into life at the turn of the 18th century. Don't miss the original wall-paintings by Sir James Thornhill; full of drama and politics. The original formal gardens, designed by George London, have been faithfully recreated and complement the relaxed later gardens, with orangery, orchards and walled garden. If you venture further afield, our walks into the parkland will lead you into the remains of ancient forests and historic avenues.

 Designated parking


 Drop-off point

 Transfer available

 Accessible toilet


 Photograph album


 Seats/seating available


 Large print (guide or menu)

 Ramped access

 Wheelchairs available

 Uneven terrain/paths

 Step free route/map available

 Powered mobility vehicle: one battery vehicle

**Find out more:** 01527 821214 or  
hanburyhall@nationaltrust.org.uk  
[nationaltrust.org.uk/hanbury-hall](https://nationaltrust.org.uk/hanbury-hall)

---

## Hawford Dovecote

Hawford, Worcestershire WR3 7SG

Picturesque dovecote, which has survived virtually unaltered since the late 16th century, retaining many nesting boxes. **Note:** sorry no toilet or tea-room. Please park carefully to one side of Chatley Lane without obstructing any private access.

 Level terrain/paths

**Find out more:** 01527 821214 or  
hawforddovecote@nationaltrust.org.uk  
[nationaltrust.org.uk/hawford-dovecote](https://nationaltrust.org.uk/hawford-dovecote)


---

## Kinver Edge and the Rock Houses

near Stourbridge, Staffordshire

At the Holy Austin Rock Houses discover surprisingly cosy homes carved into the rock of an imposing sandstone ridge. Walks in the surrounding countryside of Kinver Edge cross open heathland, buzzing with wildlife, and woodland trails leading to further rock houses nestled among the trees. Dramatic views across three counties.

 Designated parking

 Uneven terrain/paths

 Seats/seating available

 Stepped access

**Find out more:** 01384 872553 or  
[kinveredge@nationaltrust.org.uk](mailto:kinveredge@nationaltrust.org.uk)  
Holy Austin Rock Houses,  
Compton Road, Kinver, near Stourbridge,  
Staffordshire DY7 6DL  
[nationaltrust.org.uk/kinver-edge](https://nationaltrust.org.uk/kinver-edge)

---

## Knowles Mill

Dowles Brook, Bewdley, Worcestershire DY12 2LX

Dating from the 18th century, the mill retains much of its machinery, including the frames of an overshot waterwheel. **Note:** Mill Cottage not open to visitors (please respect the resident's privacy). Sorry no toilet.

 Level terrain/paths

**Find out more:** 01527 821214 or  
[knowlesmill@nationaltrust.org.uk](mailto:knowlesmill@nationaltrust.org.uk)  
[nationaltrust.org.uk/knowles-mill](https://nationaltrust.org.uk/knowles-mill)

---

## Middle Littleton Tithe Barn

Middle Littleton, Evesham, Worcestershire WR11 8LN

The largest and finest restored 13th-century tithe barn in the country. **Note:** sorry no toilet.

 Stepped access

 Level terrain/paths

**Find out more:** 01905 371006 or  
middlelittleton@nationaltrust.org.uk  
[nationaltrust.org.uk/middle-littleton-tithe-barn](https://nationaltrust.org.uk/middle-littleton-tithe-barn)

---

## Morville Hall

Morville, near Bridgnorth, Shropshire WV16 5NB

Elizabethan gem with a Georgian makeover. Enchanting gardens spill down to the Mor Brook against the backdrop of Shropshire Hills. **Note:** property contents are a mix of items on loan and tenant's own.

 Seats/seating available













**Find out more:** 01746 780866 (Dudmaston Hall) or  
morvillehall@nationaltrust.org.uk  
[nationaltrust.org.uk/morville-hall](https://nationaltrust.org.uk/morville-hall)

---

## Moseley Old Hall

Moseley Old Hall Lane, Fordhouses, Wolverhampton, Staffordshire WV10 7HY

This atmospheric farmhouse, built circa 1600, holds many secrets. Charles II hid here after escaping the 1651 Battle of Worcester. Inside, a log fire crackles as 17th-century domestic life surrounds you. Outside, explore the walled garden, containing herbs and vegetables, the orchard and knot garden. Beyond is King's Walk Wood.

- |  |  |
|--|--|
|  Designated parking        |  Large print (guide or menu)    |
|  Drop-off point            |  Level access                   |
|  Accessible toilet         |  Wheelchairs available          |
|  Level access to catering  |  Uneven terrain/paths           |
|  Induction loop            |  Step free route/map available |
|  Photograph album         |  |
|  Seats/seating available |  |










**Find out more:** 01902 782808 or  
moseleyoldhall@nationaltrust.org.uk  
[nationaltrust.org.uk/moseley-old-hall](https://www.nationaltrust.org.uk/moseley-old-hall)

---

## Packwood House

Packwood Lane, Lapworth, Warwickshire B94 6AT

Surrounded by beautiful gardens and countryside, Packwood was described by a guest in the 1930s as 'a house to dream of, a garden to dream in'. Lovingly restored at the beginning of the 20th century by Graham Baron Ash, you can discover the detail behind the man, his passion for collecting and his collection. The gardens include brightly coloured 'mingled style' herbaceous borders, famous sculpted yews and an 18th-century gentleman's kitchen garden.

- |  |   |
|--|---|
|  Designated parking       |  Braille (guide or menu) |
|  Drop-off point           |  Level access            |
|  Accessible toilet        |  Wheelchairs available   |
|  Level access to catering |  Uneven terrain/paths    |
|  Photograph album        |   |

**Find out more:** 01564 782024 or  
packwood@nationaltrust.org.uk  
[nationaltrust.org.uk/packwood](https://www.nationaltrust.org.uk/packwood)

---

## Rosedene

Victoria Road, Dodford, near Bromsgrove,  
Worcestershire B61 9BU

Restored 1840s cottage with an organic garden and orchard,  
illustrating the mid-19th-century Chartist movement.

**Note:** available to hire as a 'back to basics' holiday cottage.



Accessible toilet



Level terrain/paths



Seats/seating available



Stepped access

**Find out more:** 01527 821214 or  
rosedene@nationaltrust.org.uk  
[nationaltrust.org.uk/rosedene](https://nationaltrust.org.uk/rosedene)

---

## Roundhouse

1 Sheepcote Street, Birmingham B16 8AE

Explore Birmingham and its heritage from this unique  
horseshoe-shaped building at the heart of the city's canal  
network. Book now for city walks, kayak tours and more.

**Note:** Roundhouse Birmingham is an independent charity,  
in partnership with Canal & River Trust.



Accessible toilet



Ramped access



Level access to catering

**Find out more:**















[hello@roundhousebirmingham.org.uk](mailto:hello@roundhousebirmingham.org.uk)

[nationaltrust.org.uk/roundhouse-birmingham](https://nationaltrust.org.uk/roundhouse-birmingham)

## Shugborough Estate

Milford, near Stafford, Staffordshire ST17 0UP

Shaped by its illustrious and maritime history, Shugborough embodies utility, style, grandeur and comfort, a rich blend of landscape gardens and architecture. Join us as the stories and histories that led to it being described as a 'perfect paradise' are uncovered. You can explore the sweeping parkland, wander through a landscape peppered with monuments and discover Park Farm, created at the cutting-edge of agricultural reforms. In the Georgian mansion, unearth prized treasures and experience life 'below stairs', then enter a world of glamour and royalty in the apartment of Patrick Lichfield, 5th Earl and fashion photographer.











- |   |  |
|---|--|
|  Designated parking         |  Stair climber                              |
|  Transfer available         |  Narrow corridors                           |
|  Accessible toilet         |  Wheelchairs available                     |
|  Level access to catering |  Level terrain/paths                      |
|  Level access to shop     |  Step free route/map available            |
|  Induction loop           |  Powered mobility vehicle: three Trampers |
|  One Changing Place       |  |
|  Stepped access           |  |

**Find out more:** 01889 880160 or  
shugborough@nationaltrust.org.uk  
[nationaltrust.org.uk/shugborough](https://www.nationaltrust.org.uk/shugborough)

## Sunnycroft

Wellington, near Telford, Shropshire

Hidden behind an avenue of towering redwoods this rare survival of a Victorian 'estate in miniature', with red-brick villa, glasshouses and garden, was a much-loved family home. The wide lawn is perfect for games, and the pretty borders and orchard offer a haven to relax in.  
**Note:** open on limited dates; workshops and activities run all year.

- |  |   |
|--|---|
|  Designated parking       |  Stepped access                |
|  Drop-off point           |  Narrow corridors              |
|  Accessible toilet        |  Level terrain/paths           |
|  Photograph album         |  Step free route/map available |
|  Virtual tour             |   |
|  Seats/seating available |   |

**Find out more:** 01952 242884 or  
sunnycroft@nationaltrust.org.uk  
200 Holyhead Road, Wellington,  
near Telford, Shropshire TF1 2DR  
[nationaltrust.org.uk/sunnycroft](https://www.nationaltrust.org.uk/sunnycroft)














---

## Upton House and Gardens

near Banbury, Warwickshire OX15 6HT

Lord and Lady Bearsted made Upton House and Gardens their country home in 1927 and extensively remodelled it to create the perfect family retreat. Inside, dedicated spaces were crafted to showcase Lord Bearsted's world-class art and porcelain collection, including works by Bosch, Stubbs and El Greco. Outside, making the most of the natural landscape, the gardens are situated atop an ice-age valley and drop away from the edge of the sweeping south lawn to the Mirror Pool below. Over the next five years we will be offering new perspectives on Upton's collections of paintings, porcelain and garden plants.

**Note:** steep paths and open water.

- |   |   |
|---|---|
|  Designated parking         |  Seats/seating available         |
|  Drop-off point             |  Podcast                         |
|  Transfer available       |  Stepped access                |
|  Accessible toilet        |  Wheelchairs available         |
|  Level access to catering |  Uneven terrain/paths          |
|  Level access to shop     |  Step free route/map available |
|  Photograph album         |   |

**Find out more:** 01295 670266 or  
uptonhouse@nationaltrust.org.uk  
[nationaltrust.org.uk/upton](https://www.nationaltrust.org.uk/upton)




---

## The Weir Garden

Swainshill, Hereford, Herefordshire HR4 7QF

Whatever the season, the natural beauty of this riverside garden is completely captivating. During spring, the ground beneath the ancient trees is carpeted with bulbs; then, in summer, a picnic by the river while watching the wildlife is irresistible. Autumn brings an abundance of seasonal produce in the walled garden.

**Note:** sturdy footwear recommended.

- |   |  |
|---|--|
|  Accessible toilet       |  Uneven terrain/paths |
|  Seats/seating available |  |

**Find out more:** 01981 590509 or  
theweir@nationaltrust.org.uk  
[nationaltrust.org.uk/weir](https://www.nationaltrust.org.uk/weir)

---

## Wichenford Dovecote

Wichenford, Worcestershire WR6 6XY

Small but striking 17th-century half-timbered dovecote at Wichenford Court. **Note:** no access to Wichenford Court (privately owned). Sorry no toilet.

 Level terrain/paths

















**Find out more:** 01527 821214 or  
wichenforddovecote@nationaltrust.org.uk  
[nationaltrust.org.uk/wichenford-dovecote](https://nationaltrust.org.uk/wichenford-dovecote)

---

## Wightwick Manor and Gardens

Bridgnorth Road, Wolverhampton,  
West Midlands WV6 8BN

A place where liberal dreams for the future mix with a love for unfashionable art. The Mander family's political ideals inspired them to share their home and fill it with art for the nation to enjoy – such as works by the greatest artists of the pre-Raphaelite and Arts and Crafts movements. A house of colour and comfort; a garden of yew and roses; and a gallery of De Morgan treasures – the legacy of a remarkable family and their friends.

- |   |   |
|---|---|
|  Designated parking        |  Seats/seating available                           |
|  Drop-off point            |  Braille (guide or menu)                           |
|  Transfer available        |  Podcast   |
|  Accessible toilet         |  Lifts: access to first floor of Malthouse gallery |
|  Level access to catering |  Narrow corridors                                |
|  Level access to shop    |  Wheelchairs available                           |
|  Induction loop          |  Step free route/map available                   |
|  Photograph album        |   |
|  Virtual tour            |   |






**Find out more:** 01902 761400 or  
wightwickmanor@nationaltrust.org.uk  
Wightwick Bank, Wolverhampton,  
West Midlands WV6 8EE  
[nationaltrust.org.uk/wightwick-manor](https://nationaltrust.org.uk/wightwick-manor)



### Alderley Edge and Cheshire Countryside

Nether Alderley, near Macclesfield, Cheshire

The dramatic red sandstone escarpment of Alderley Edge has far-reaching views over the Cheshire Plain and towards the Peak District. There are plenty of paths to follow through open pasture and woodland. It's a Site of Special Scientific Interest because of its geology and history of copper mining dating back to the Bronze Age, and is also known for its wizard myth, which inspired the novel *The Weirdstone of Brisingamen*. There's more Cheshire countryside to explore: Bickerton, Bulkeley and Helsby Hills on the Sandstone Ridge, Thurstaston Common on the Wirral, and The Cloud and Mow Cop on the Staffordshire border. **Note:** toilets at Alderley Edge car park only.









-  Designated parking
-  Accessible toilet
-  Level access to catering
-  Uneven terrain/paths
-  Step free route/map available

**Find out more:** 01625 584412 or [alderleyedge@nationaltrust.org.uk](mailto:alderleyedge@nationaltrust.org.uk)  
[nationaltrust.org.uk/alderley-edge](http://nationaltrust.org.uk/alderley-edge)

### The Beatles' Childhood Homes

Woolton and Allerton, Liverpool

Explore Mendips and 20 Forthlin Road, the childhood homes of John Lennon and Paul McCartney and where The Beatles met, composed and rehearsed many of their earliest songs. You can walk through the back door into the kitchen and imagine John's Aunt Mimi cooking him his tea, or stand in the spot where Lennon and McCartney composed 'I Saw Her Standing There'. This is the opportunity to take a fascinating trip down memory lane in these two atmospheric houses, so typical of Liverpool life in the 1950s. **Note:** handbags, cameras and recording equipment must be left in secure facilities at both houses.

-  Accessible toilet
-  Induction loop
-  Photograph album
-  Seats/seating available
-  Braille (guide or menu)
-  Large print (guide or menu)
-  Stepped access
-  Level terrain/paths

















**Find out more:** 0151 427 7231 (Speke Hall) or [thebeatleshomes@nationaltrust.org.uk](mailto:thebeatleshomes@nationaltrust.org.uk)  
[nationaltrust.org.uk/beatles](http://nationaltrust.org.uk/beatles)

---

## Dunham Massey

Altrincham, Greater Manchester WA14 4SJ

Tucked away south of urban Manchester, Dunham Massey is a green haven – a place to meet, walk and escape. You can take a gentle stroll through the deer park and gardens, home to wildlife and ancient trees. Among the seasonal highlights in the gardens are snowdrops, bluebells, tulips, roses and one of the largest winter gardens in the UK. Explore inside the historic buildings for stories and collections amassed over 300 years. Treat yourself to a coffee and cake in one of the cafés and take home something to remember your day when you visit the shop.

- |   |   |
|---|---|
|  Designated parking         |  Stepped access                  |
|  Drop-off point             |  Stair lift                      |
|  Transfer available         |  Narrow corridors                |
|  Accessible toilet          |  Wheelchairs available           |
|  Level access to catering |  Level terrain/paths           |
|  Level access to shop     |  Step free route/map available |
|  Induction loop           |  Powered mobility vehicle      |
|  Seats/seating available  |   |
|  One Space to Change      |   |

**Find out more:** 0161 942 3989 (Infoline).  
0161 941 1025 or  
dunhammassey@nationaltrust.org.uk  
[nationaltrust.org.uk/dunham-massey](https://nationaltrust.org.uk/dunham-massey)









---

## Formby

near Formby, Liverpool

Formby is a much-loved coastal nature haven for wildlife and people. Discover some of Europe's best sand-dune habitats, where many rare species thrive, including natterjack toads. Rich in history, you can catch glimpses of the past, with prehistoric footprints and shipwrecks to discover and walks through what were once acres of asparagus fields. Formby's sweeping pinewoods are also home to the iconic red squirrel. Sunny days and holidays can be busy, so you may decide you'll enjoy your visit more on a quieter day. The beach at Lifeboat Road is supervised by lifeguards during summer weekends and holidays.

**Note:** toilets open when car parks are staffed.

- |   |  |
|---|--|
|  Designated parking            |  Podcast                        |
|  Accessible toilet             |  Uneven terrain/paths           |
|  Seats/seating available      |  Step free route/map available |
|  Braille (guide or menu)     |  |
|  Large print (guide or menu) |  |









**Find out more:** 01704 878591 or  
formby@nationaltrust.org.uk  
[nationaltrust.org.uk/formby](https://nationaltrust.org.uk/formby)

---

## Gawthorpe Hall

near Burnley, Lancashire

This Elizabethan house, in the heart of urban Lancashire, has extravagant 19th-century interiors by Sir Charles Barry (known for his role in rebuilding the Houses of Parliament). The Hall displays textiles from the Gawthorpe Textile Collection, including needlework, lace and embroidery. Outside, you can enjoy the garden and woodland walks. **Note:** cared for in partnership with Lancashire County Council.

- |  |   |
|--|---|
|  Drop-off point              |  Stepped access                |
|  Accessible toilet           |  Sloped terrain/paths          |
|  Photograph album            |  Step free route/map available |
|  Braille (guide or menu)     |   |
|  Large print (guide or menu) |   |









**Find out more:** 01282 771004 or [gawthorpehall@nationaltrust.org.uk](mailto:gawthorpehall@nationaltrust.org.uk)  
Burnley Road, Padiham, near Burnley,  
Lancashire BB12 8UA  
[nationaltrust.org.uk/gawthorpe](http://nationaltrust.org.uk/gawthorpe)

---

## The Hardmans' House

59 Rodney Street, Liverpool, Merseyside L1 9ER

Discover Liverpool's best-kept secret and step inside a true time capsule – the home and studio of a 1950s society photographer. The handsome Georgian house, both glamorous workplace and modest home for Edward Chambré Hardman and his talented wife Margaret, is packed with vintage treasures and fascinating photography. **Note:** entrance on Pilgrim Street at rear of property.

- |   |   |
|---|---|
|  Drop-off point          |  Braille (guide or menu)     |
|  Accessible toilet       |  Large print (guide or menu) |
|  Induction loop          |  Stepped access              |
|  Virtual tour            |   |
|  Seats/seating available |   |

**Find out more:** 0151 709 6261 or [thehardmanshouse@nationaltrust.org.uk](mailto:thehardmanshouse@nationaltrust.org.uk)  
[nationaltrust.org.uk/hardmans](http://nationaltrust.org.uk/hardmans)

---

## Hare Hill


Over Alderley, Macclesfield, Cheshire SK10 4PY

Hare Hill is a place to refresh the senses as well as the soul. Surrounded by farmland, this wooded garden is full of twists, turns and surprises, hidden paths and ponds. At its heart is the walled garden with its white flowering borders, which offers an oasis of tranquillity.

 Designated parking

 Level terrain/paths

 Accessible toilet

 Step free route/map available

 Seats/seating available

 Wheelchairs available

**Find out more:** 01625 829973 or  
harehill@nationaltrust.org.uk  
[nationaltrust.org.uk/hare-hill](https://www.nationaltrust.org.uk/hare-hill)

---

## Little Moreton Hall


Congleton, Cheshire CW12 4SD

As you cross the moat into this Tudor fantasy you leave the chaos of modern life behind. Built to impress by craftsmen more than 500 years ago, the Hall has a unique quirky charm and homely feel. With its crooked walls and uneven floors, it seems so resilient yet still so fragile. Outside there's a knot garden and borders with herbs and vegetables used by the Tudors. You can step back in time and reflect on the ups and downs of life at Little Moreton Hall, a remarkable survivor with an inspiring story to tell.

 Designated parking

 Braille (guide or menu)

 Drop-off point

 Large print (guide or menu)

 Accessible toilet

 Level access

 Level access to catering

 Wheelchairs available

 Induction loop

 Uneven terrain/paths

 Virtual tour

 Seats/seating available

 Step free route/map available













**Find out more:** 01260 272018 or  
littlemoretonhall@nationaltrust.org.uk  
[nationaltrust.org.uk/little-moreton-hall](https://www.nationaltrust.org.uk/little-moreton-hall)

---

## Lyme

Disley, Stockport, Cheshire SK12 2NR

If you imagine a classic English country house, you're probably picturing somewhere just like Lyme. The house sits in 570 hectares (1,400 acres) of moorland and deer park, with views across Manchester and Cheshire. Home to the Legh family for over 550 years, the interiors tell the story of centuries of change up to and beyond its Regency heyday, when Thomas Legh created the house and garden you see today. You may recognise Lyme as 'Pemberley' from the BBC's *Pride and Prejudice*, starring Colin Firth. Lyme's ever-changing gardens, with its lake, Orangery and Rose Garden, are an ideal place to unwind. Explore the diverse scenery of the park on its many footpaths, including links to the Gritstone Trail.

-  Designated parking
-  Drop-off point
-  Transfer available
-  Accessible toilet
-  Level access to catering
-  Level access to shop
-  Induction loop
-  Seats/seating available
-  Stepped access
-  Wheelchairs available
-  Sloped terrain/paths
-  Step free route/map available







**Find out more:** 01663 762023 or  
lyme@nationaltrust.org.uk  
[nationaltrust.org.uk/lyme](https://nationaltrust.org.uk/lyme)

---

## Nether Alderley Mill

Congleton Road, Nether Alderley, Macclesfield,  
Cheshire SK10 4TW

Hidden under the long sloping roof of this medieval building is a fully restored, working corn mill. Learn about the life of a miller and spot centuries-old graffiti, then watch the waterwheels turn, powering the huge millstones that grind the flour. **Note:** booked tours only. Uneven floor, steep stairs and low ceilings. Sorry no toilet.
















-  Designated parking
-  Induction loop
-  Photograph album
-  Virtual tour
-  Ramped access
-  Narrow corridors

**Find out more:** 01625 527468 or  
netheralderleymill@nationaltrust.org.uk  
[nationaltrust.org.uk/nether-alderley-mill](https://nationaltrust.org.uk/nether-alderley-mill)

## Quarry Bank

Styal, Wilmslow, Cheshire SK9 4LA

Standing in the gardens, you can almost feel the tranquillity of the river valley giving way to the clatter and bustle of a giant cotton mill as it led the way into the Industrial Revolution. Discover what life was like for the men, women and children toiling long hours in the heat of the mill, where you can still see working historic machinery in action. The very different lives led by the mill owners becomes apparent when you walk through their estate, picturesque gardens and elegant family home.














- |  |   |
|--|---|
|  Designated parking        |  Lifts: access to galleries and machine floors of mill |
|  Transfer available        |  Narrow corridors                                      |
|  Accessible toilet         |  Wheelchairs available                                 |
|  Level access to catering  |  Sloped terrain/paths                                 |
|  Level access to shop     |  Step free route/map available                       |
|  Induction loop          |  Powered mobility vehicle: one Trampler              |
|  Seats/seating available |   |
|  Podcast                 |   |
|  Level access            |   |

**Find out more:** 01625 527468 or [quarrybank@nationaltrust.org.uk](mailto:quarrybank@nationaltrust.org.uk)  
[nationaltrust.org.uk/quarry-bank](https://nationaltrust.org.uk/quarry-bank)

## Rufford Old Hall

200 Liverpool Road, Rufford, near Ormskirk, Lancashire L40 1SG

This black-and-white Tudor building, with its contrasting mellow red-brick Jacobean wing, hunkers in the low-lying mosslands of south-west Lancashire. More than 500 years old, this family home has many stories to tell about the intriguing people who used to live here, as well as a Great Hall that might make your jaw drop! Children can get closer to nature and you can unwind in the Victorian-style garden and grounds, with their colourful seasonal displays – from carpets of bluebells in spring, to golden leaves in autumn.

- |   |   |
|---|---|
|  Designated parking            |  Ramped access                   |
|  Drop-off point                |  Narrow corridors                |
|  Accessible toilet             |  Wheelchairs available           |
|  Level access to catering     |  Level terrain/paths            |
|  Induction loop              |  Step free route/map available |
|  Photograph album            |   |
|  Seats/seating available     |   |
|  Large print (guide or menu) |   |
















**Find out more:** 01704 821254 or [ruffordoldhall@nationaltrust.org.uk](mailto:ruffordoldhall@nationaltrust.org.uk)  
[nationaltrust.org.uk/rufford-old-hall](https://nationaltrust.org.uk/rufford-old-hall)

---

## Speke Hall

Speke, Liverpool L24 1XD

Almost 500 years ago, the Norris family replaced a medieval manor house on the banks of the River Mersey with the very latest in Tudor architecture. The iconic black-and-white Hall has seen centuries of turbulent history but was sympathetically restored in Victorian times as a cosy home. Surrounded by tranquil gardens and semi-ancient woodland, it's a slice of the past in the urban surroundings of Liverpool. The grounds are full of things to discover, from spring carpets of daffodils and bluebells, to natural woodland play trails.

- |   |   |
|---|---|
|  Designated parking         |  Large print (guide or menu)   |
|  Drop-off point             |  Level access  |
|  Transfer available         |  Wheelchairs available   |
|  Accessible toilet          |  Level terrain/paths  |
|  Level access to catering |  Step free route/map available   |
|  Induction loop           |  Powered mobility vehicle: one Prestige Explorer Compact 6 battery vehicle |
|  Photograph album         |   |
|  Seats/seating available  |   |
|  Braille (guide or menu)  |   |

















**Find out more:** 0151 427 7231 or [spekehall@nationaltrust.org.uk](mailto:spekehall@nationaltrust.org.uk)  
[nationaltrust.org.uk/speke-hall](http://nationaltrust.org.uk/speke-hall)

---

## Tatton Park

Knutsford, Cheshire

This grand country estate has 400 hectares (1,000 acres) of parkland and formal gardens, developed over 300 years, which take you around the world – a highlight being the Japanese Garden. The 18th-century mansion displays the Egerton family's treasured collections and, in a household inspired by innovation, the servants' quarters reveal how this influenced daily duties, while the working farm brings to life a 'field to fork' story. **Note:** managed and financed by Cheshire East Council on behalf of the National Trust.

- |   |   |
|---|---|
|  Designated parking        |  Large print (guide or menu)                 |
|  Drop-off point            |  Ramped access                               |
|  Accessible toilet         |  Stair climber                               |
|  Level access to catering  |  Wheelchairs available                       |
|  Level access to shop     |  Level terrain/paths                       |
|  Induction loop          |  Step free route/map available             |
|  Virtual tour            |  Powered mobility vehicle: six Shop Riders |
|  Seats/seating available |   |
|  Braille (guide or menu) |   |











**Find out more:** 01625 374400 or [tatton@cheshireeast.gov.uk](mailto:tatton@cheshireeast.gov.uk)  
Knutsford, Cheshire WA16 6QN  
[nationaltrust.org.uk/tatton-park](http://nationaltrust.org.uk/tatton-park)

## The Lakes

### Acorn Bank

Temple Sowerby, near Penrith, Cumbria CA10 1SP

Close to Penrith and with views to the Lake District and Howgill Fells, Acorn Bank is a tranquil haven in the heart of the Eden Valley. Established by the Knights Templar around the 13th century, people have lived and worked here for more than 800 years. Today the walled gardens shelter the largest medicinal herb garden in the National Trust's care, colourful and varied herbaceous borders, a lily-filled pond and traditional orchards carpeted with spring daffodils. Woodland walks reveal a half-hidden story of gypsum mining, a working 19th-century watermill and a wildlife-rich estate. **Note:** house partially open, including second-hand bookshop. Paths may close following wet weather.







-  Designated parking
-  Drop-off point
-  Accessible toilet
-  Induction loop
-  Seats/seating available
-  Level access
-  Wheelchairs available
-  Level terrain/paths
-  Step free route/map available
-  Powered mobility vehicle

**Find out more:** 017683 61893 or  
acornbank@nationaltrust.org.uk  
[nationaltrust.org.uk/acorn-bank](https://www.nationaltrust.org.uk/acorn-bank)

### Aira Force and Ullswater

near Watermillock, Penrith, Cumbria

An 18th-century pleasure ground, Aira Force was the backdrop for William Wordsworth's poem 'Somnambulist' – a Gothic tale of love and tragedy. There are so many woodland trails to discover in this landscape of contrasts. Quiet glades give way to dramatic waterfalls, with Aira Beck thundering down a 65-foot drop past ferns and rocks. If you walk to the summit of Gowbarrow, you will be rewarded with panoramic views over Ullswater. Starting your day in Glenridding, arriving at Aira Force by boat, then strolling back along the lakeshore, allows you to take in the wonderful Ullswater Valley sights. **Note:** boat rides on Ullswater operated by Ullswater 'Steamers', not National Trust.

-  Designated parking
-  Accessible toilet
-  Level access to catering
-  Level access to shop
-  Ramped access
-  Uneven terrain/paths

**Find out more:** 017684 82067 or  
ullswater@nationaltrust.org.uk  
[nationaltrust.org.uk/aira-force](https://www.nationaltrust.org.uk/aira-force)









---

## Allan Bank and Grasmere

near Ambleside, Cumbria

Views of Grasmere lake and the surrounding fells can be enjoyed from the large bay windows and woodland grounds of this relaxed house. Once home to National Trust co-founder Canon Rawnsley, Allan Bank is now only partially decorated. Red squirrels play in the grounds, there are picnic spots and plenty of places for children to run free. Secret hideaways, such as the Victorian viewing tunnel, create an air of mystery. Lakeshore strolls and adventurous fell-top rambles can be started from nearby Grasmere village. **Note:** follow directions on foot from The Inn at Grasmere.

-  Designated parking
-  Accessible toilet
-  Seats/seating available
-  Podcast
-  Level access
-  Level terrain/paths

**Find out more:** 015394 35143 or  
allanbank@nationaltrust.org.uk  
near Ambleside, Cumbria LA22 9QB  
[nationaltrust.org.uk/allan-bank](https://nationaltrust.org.uk/allan-bank)

---

## Beatrix Potter Gallery and Hawkshead

Main Street, Hawkshead, Cumbria LA22 0NS

Take in changing exhibitions of Beatrix Potter's original artwork, illustrations and letters, within the 17th-century building which once served as the office of Beatrix's solicitor husband. Each year you can discover new stories about this inspiring woman and her life. If you've ever been charmed by Beatrix's endearing characters, you can take a closer look at some of her miniature masterpieces and enjoy a unique opportunity to see the delicate watercolours in the surroundings that inspired them. Quaint Hawkshead village makes the perfect base for exploring the countryside much-loved by Beatrix and many other famous poets, writers and artists. **Note:** nearest toilets 300 yards in main village car park (not National Trust).

-  Induction loop
-  Narrow corridors
-  Seats/seating available
-  Stepped access

**Find out more:** 015394 36355 (Gallery) or  
beatrixpottergallery@nationaltrust.org.uk  
[nationaltrust.org.uk/beatrix-potter-gallery](https://nationaltrust.org.uk/beatrix-potter-gallery)

---

## Borrowdale and Derwent Water

near Keswick, Cumbria

From the lakeshore at Crow Park, a few minutes' walk from the centre of the busy Lakeland town of Keswick, there are views across Derwent Water and its islands to the high central fells, framed by Cat Bells and Walla Crag.

Castle Crag sits between the lake and upper Borrowdale, where scenic drives, traditional hamlets and waymarked walks await. Nine car parks in the valley make it easy to access some of Lakeland's most photographed views and walks. During the summer Seatoller and Bowder Stone offer the best chance of a parking spot. October brings rich auburns and golden evening light to Ashness Bridge and Surprise View, and from Kettlewell the autumn colours are reflected in the lake.



Accessible toilet



Narrow corridors



Uneven terrain/paths



Step free route/map available

**Find out more:** 017687 74649 or  
[borrowdale@nationaltrust.org.uk](mailto:borrowdale@nationaltrust.org.uk)  
[nationaltrust.org.uk/borrowdale](https://nationaltrust.org.uk/borrowdale)

---

## Buttermere Valley

near Cockermouth, Cumbria

This dramatic valley encompasses the lakes of Buttermere, Crummock Water and Loweswater, all offering easy low-level lakeshore walks and access onto the high fells. Buttermere's 4½-mile round-the-lake path takes in shingle beaches, cascading waterfalls and a hand-cut Victorian tunnel, perfect for family adventures. Top tip: arrive early to get parking. **Note:** toilets at Buttermere village only (not National Trust).



Uneven terrain/paths



Step free route/map available

**Find out more:** 017687 74649 or  
[buttermere@nationaltrust.org.uk](mailto:buttermere@nationaltrust.org.uk)  
[nationaltrust.org.uk/buttermere](https://nationaltrust.org.uk/buttermere)

---

## Claife Viewing Station and Windermere West Shore


near Far Sawrey, Cumbria LA22 0LW

Perched on the tranquil west shore of Windermere, minutes from the Bowness ferry, Claife Viewing Station was built in the 1790s for the first tourists to the Lake District. Today, you can enjoy the same panoramic views of the lake from the platform, framed by coloured glass. At the café you can sit by a cosy fire or enjoy your food outside in the courtyard. There are 4 miles of lakeside paths leading towards Wray Castle for cycling or walking, or you could explore the landscape around Hill Top and Hawkshead that so inspired Beatrix Potter. **Note:** toilets at nearby Ferry House. Passenger boats operated by Windermere Lake Cruises; car ferry council-run.

 Designated parking

 Narrow corridors

 Seats/seating available

 Uneven terrain/paths

 Stepped access

**Find out more:** 015394 41456 or  
claife@nationaltrust.org.uk  
**nationaltrust.org.uk/claipe-viewing-station**

---

## Dalton Castle

Market Place, Dalton-in-Furness, Cumbria LA15 8AX

Standing proud in Dalton town centre, this impressive 14th-century tower was once the manorial courthouse of Furness Abbey. **Note:** opened on behalf of the National Trust by the Friends of Dalton Castle.

 Seats/seating available

 Stepped access

**Find out more:** 015395 60951 or  
daltoncastle@nationaltrust.org.uk  
**nationaltrust.org.uk/dalton-castle**


---

## Ennerdale

Bowness Knott, Croasdale, Ennerdale Bridge, Cumbria

Peaceful, yet dramatic, Ennerdale is home to one of the UK's largest wildland partnerships – Wild Ennerdale. A horseshoe of rugged fells surrounds the wooded valley where Galloway cattle roam free and the untamed River Liza flows. The views widen across Ennerdale Water, which is circled by lakeshore paths and beaches.

**Note:** sorry no toilet.

 Uneven terrain/paths

 Step free route/map available

**Find out more:** 017687 74649 or [ennerdale@nationaltrust.org.uk](mailto:ennerdale@nationaltrust.org.uk)  
[nationaltrust.org.uk/ennerdale](https://nationaltrust.org.uk/ennerdale)

---

## Fell Foot

Newby Bridge, Windermere, Cumbria

Less than a 20-minute drive from the M6 at the most southern end of Windermere, Fell Foot is one of the few places where you can access England's largest lake. This family-friendly park is perfect for paddling, boat hire and swimming, whether you're a seasoned pro or a beginner, and state-of-the-art changing facilities at the Active Base offer a comfortable place to dry off after a day on the water. If you'd rather stay on land, relax on the lawn for a summer picnic with impressive mountain views, or stroll along the paths to the meadows and Pinetum – the park's collection of specimen trees. Three recently restored Gothic Revival boathouses uncover the park's rich history.

**Note:** additional charge (including members) for Active Base, launch facilities and boat hire.

 Designated parking

 Drop-off point

 Accessible toilet

 Level access to catering

 Induction loop

 Seats/seating available

 One Changing Place

 Ramped access

 Sloped terrain/paths

 Powered mobility vehicle: all-terrain and self-propelling wheelchairs

**Find out more:** 015395 31273 or [fellfoot@nationaltrust.org.uk](mailto:fellfoot@nationaltrust.org.uk)  
[nationaltrust.org.uk/fell-foot](https://nationaltrust.org.uk/fell-foot)

---

## Hill Top

Near Sawrey, Hawkshead, Ambleside, Cumbria LA22 0LF

Beatrix Potter's beloved farmhouse Hill Top was her sanctuary and a source of inspiration for her much-loved children's tales. Near Sawrey village and Beatrix's garden path are home to landmarks and scenes from her illustrations. Filled with her personal possessions, including Lakeland furniture and trophies for her prize-winning Herdwick sheep, the house is a true reminder of Beatrix's legacy. It remains much as she left it when it came into the Trust's care in 1944. Pick up something exclusive from the Hill Top shop and enjoy a coffee and piece of cake in the orchard from the pop-up café.


 Designated parking

 Level access

 Induction loop

 Narrow corridors

 Photograph album

 Uneven terrain/paths

 Seats/seating available

**Find out more:** 015394 36269 or  
hilltop@nationaltrust.org.uk  
[nationaltrust.org.uk/hill-top](https://nationaltrust.org.uk/hill-top)

---

## Sandscale Haws National Nature Reserve

near Barrow-in-Furness, Cumbria

This beach has wild, grass-covered dunes and Lakeland mountain views; it's the perfect habitat for rare wildlife, including natterjack toads.

 Designated parking

 Uneven terrain/paths















**Find out more:** 01524 701178 or  
sandscalehaws@nationaltrust.org.uk  
[nationaltrust.org.uk/sandscale-haws](https://nationaltrust.org.uk/sandscale-haws)

---

## Sizergh

Sizergh, near Kendal, Cumbria LA8 8DZ

Standing at the gateway to the National Park, this striking medieval manor is the perfect stop off on your Lake District adventure. Home to the Strickland family for more than 750 years, Sizergh is still lived in today and filled with thousands of items collected by 26 generations, including the internationally renowned Inlaid Chamber. The peaceful gardens have something for every season, from springtime daffodils in the Stumpery to vibrant autumnal acers in the Rock Garden. See what's ready to harvest in the Kitchen Garden, which has been producing vegetables since the 1750s, and then explore the woodland and orchards – home to rare wildlife. **Note:** house may close occasionally.

- |   |   |
|---|---|
|  Designated parking         |  Level access                    |
|  Drop-off point             |  Narrow corridors                |
|  Accessible toilet         |  Wheelchairs available          |
|  Level access to catering |  Sloped terrain/paths          |
|  Level access to shop     |  Step free route/map available |
|  Induction loop           |  Powered mobility vehicle      |
|  Virtual tour             |   |
|  Seats/seating available  |   |





**Find out more:** 015395 60951 or  
sizergh@nationaltrust.org.uk  
[nationaltrust.org.uk/sizergh](https://nationaltrust.org.uk/sizergh)

---

## Steam Yacht Gondola

Coniston Pier, Lake Road, Coniston, Cumbria LA21 8AN

A steam-powered yacht on Coniston Water, Steam Yacht Gondola was rebuilt by the National Trust based on the original 1859 version. With inspiration taken from a traditional Venetian 'Burchiello' boat, Gondola's elegant saloons and ornate decoration reflect the tastes of the Victorians. The open-sided engine-room allows passengers to see and hear steam power in action. The Coniston Fells provide an impressive backdrop to your cruise, with opportunities to alight at jetties around the lake. As you pass famous landmarks, the crew provide a commentary on Gondola's history on the lake and association with the famous *Swallows and Amazons*. **Note:** cruises depart from Coniston Pier (subject to weather). Sorry no toilet on scheduled sailings.

- |   |  |
|---|--|
|  Designated parking        |  Stepped access |
|  Accessible toilet        |  |
|  Seats/seating available |  |







**Find out more:** 015394 32733 or  
sygondola@nationaltrust.org.uk  
[nationaltrust.org.uk/gondola](https://nationaltrust.org.uk/gondola)

---

## Sticklebarn and The Langdales

near Ambleside, Cumbria

A striking U-shaped valley, Langdale was described by the leading English art critic John Ruskin as ‘the loveliest rock scenery, chased with silver waterfalls that I have ever set foot or heart upon’. This outdoor playground offers miles of walking, cycling and climbing routes, from a high-level scramble on the Langdale Pikes to a low-level stroll around Blea Tarn. Below the peaks sits Sticklebarn, a National Trust-run pub serving food and drink that celebrate Cumbria’s food heritage and local produce. An outdoor terrace and open fires offer the perfect place to share stories of adventures on the fells over a pint of Cumbrian ale.

-  Designated parking
-  Accessible toilet
-  Level access to catering
-  Seats/seating available
-  Level access
-  Uneven terrain/paths

**Find out more:** 015394 37356 (Sticklebarn) or [sticklebarn@nationaltrust.org.uk](mailto:sticklebarn@nationaltrust.org.uk)  
[nationaltrust.org.uk/sticklebarn](https://nationaltrust.org.uk/sticklebarn)







---

## Tarn Hows and Coniston

near Coniston, Cumbria

An accessible walk for all the family whatever the weather, Tarn Hows showcases ever-changing scenery and views of the high fells. The circular 1¾-mile path through a 19th-century man-made landscape makes it a favourite with walkers of all abilities. Arrive early or late for a meditative moment with mountain views.

**Note:** toilets in main car park. Mobility scooters free to hire (donations welcome). Livestock grazing.

-  Designated parking
-  Accessible toilet
-  Seats/seating available
-  Sloped terrain/paths
-  Step free route/map available
-  Powered mobility vehicle: two Trampers








**Find out more:** 015394 41456 or [tarnhows@nationaltrust.org.uk](mailto:tarnhows@nationaltrust.org.uk)  
[nationaltrust.org.uk/tarn-hows](https://nationaltrust.org.uk/tarn-hows)

---

## Townend

Troutbeck, Windermere, Cumbria LA23 1LB

A cosy farmhouse near Windermere brimming with character. Home to the Browne family for 400 years, Townend is full of intricately carved furniture and rare books, including 44 that are the only remaining copies in the world. Warm yourself by the open fire and spend time in the cottage garden.

- |  |   |
|--|---|
|  Designated parking      |  Large print (guide or menu) |
|  Drop-off point          |  Stepped access              |
|  Photograph album        |  Sloped terrain/paths        |
|  Braille (guide or menu) |   |

**Find out more:** 015394 32628 or  
townend@nationaltrust.org.uk  
[nationaltrust.org.uk/townend](https://nationaltrust.org.uk/townend)

---

## Whitehaven Coast

Whitehaven, Cumbria

Coast with a proud mining past. Enjoy bracing clifftop walks to St Bees Head from the sandstone Georgian harbour. **Note:** sorry no toilet.

- |  |   |
|--|---|
|  Designated parking   |  Step free route/map available |
|  Uneven terrain/paths |   |

**Find out more:** 017687 74649 or  
whitehavencoast@nationaltrust.org.uk  
[nationaltrust.org.uk/whitehaven-coast](https://nationaltrust.org.uk/whitehaven-coast)















---

## Wordsworth House and Garden

Main Street, Cockermouth, Cumbria CA13 9RX

Wandering among the heritage fruit trees, flowers and vegetables of William Wordsworth's garden as the River Derwent flows by, it's easy to picture the wild child born here more than 250 years ago and imagine how his childhood home inspired a love of nature and a lifetime of creativity. Indoors, hands-on rooms, animations and audio offer a window into the Georgian world. Some days you may even spot costumed servants cooking in the kitchen, while they gossip and tell tales.

- |  |   |
|--|---|
|  Drop-off point                |  Podcast                               |
|  Accessible toilet             |  Stepped access                        |
|  Induction loop                |  Lifts: access to first floor of house |
|  Virtual tour                  |  Wheelchairs available                 |
|  Seats/seating available      |  Uneven terrain/paths                 |
|  Audio guide                 |   |
|  Large print (guide or menu) |   |

**Find out more:** 01900 820884 (Infoline).  
01900 824805 or  
wordsworthhouse@nationaltrust.org.uk  
[nationaltrust.org.uk/wordsworth-house](https://www.nationaltrust.org.uk/wordsworth-house)









---

## Wray Castle

Low Wray, Ambleside, Cumbria LA22 0JA

In the 1840s a surgeon and an heiress from Liverpool began building a castle with panoramic Lake District views that would only ever have to defend itself from the Cumbrian weather. Last inhabited in the 1920s, and with the furniture and artwork long gone, the castle has had mixed use and first opened to visitors in 2011. A work in progress, we are continually learning more about the castle's history. Indoors is open to discover the church-like rooms. Outdoors, with the castle's turrets and towers providing the atmosphere, explore the grounds and enjoy walks along the shore of Windermere.

**Note:** steep walk from jetty if arriving by boat.















- |  |   |
|--|---|
|  Designated parking         |  Seats/seating available |
|  Drop-off point             |  Level access            |
|  Accessible toilet         |  Uneven terrain/paths   |
|  Level access to catering |   |
|  Induction loop           |   |

**Find out more:** 015394 33250 or  
wraycastle@nationaltrust.org.uk  
[nationaltrust.org.uk/wray-castle](https://www.nationaltrust.org.uk/wray-castle)

## Beningbrough Hall, Gallery and Gardens

Beningbrough, York, North Yorkshire YO30 1DD

From the wealthy teenager who inherited it, to its time as an RAF billet, Beningbrough has been shaped for more than 300 years by the people who lived here. The garden is enjoying a revival, with designs by award-winning landscape architect Andy Sturgeon. Look out for the recently planted ha-ha walk and pergola, also sweeping lawns and American garden. The walled kitchen garden provides interest from the first blossom to harvest.

-  Designated parking
-  Drop-off point
-  Accessible toilet
-  Level access to catering
-  Level access to shop
-  Induction loop
-  Seats/seating available
-  Stepped access
-  Lifts: access to all floors of hall
-  Narrow corridors
-  Wheelchairs available
-  Level terrain/paths
-  Step free route/map available
-  Powered mobility vehicle: two available

**Find out more:** 01904 472027 or  
beningbrough@nationaltrust.org.uk  
[nationaltrust.org.uk/beningbrough](https://nationaltrust.org.uk/beningbrough)

## Bridestones, Crosscliff and Blakey Topping

near Pickering, North Yorkshire

On the North York Moors, the Bridestones are geological wonders – rock formations with moorland views, woodland walks and grassy valleys.

**Note:** nearest toilets at Staindale Lake car park.










-  Designated parking
-  Uneven terrain/paths
-  Accessible toilet

**Find out more:** 0191 529 3161 or  
bridestones@nationaltrust.org.uk  
[nationaltrust.org.uk/bridestones](https://nationaltrust.org.uk/bridestones)

## Brimham Rocks

Summerbridge, Harrogate, North Yorkshire HG3 4DW

Brimham Rocks, which offer panoramic views across Nidderdale and the wider Yorkshire countryside, are an incredible collection of eye-catching rock formations. Sculpted by 320 million years of ice, wind and continental movement, these rocks have been moulded into magical shapes and have names such as the Dancing Bear and Druid's Writing Desk. They're a natural playground for those seeking adventure, but also offer tranquillity when exploring the surrounding moorland, with its rare wildlife habitat and internationally important plants. Brimham is a great place for walkers, climbers, nature-spotters and artists, as well as families looking for the freedom to explore. **Note:** nearest toilets 600 yards from car park.













- |   |   |
|---|---|
|  Designated parking         |  Seats/seating available         |
|  Drop-off point             |  Uneven terrain/paths            |
|  Accessible toilet        |  Step free route/map available |
|  Level access to catering |  Powered mobility vehicle      |
|  Induction loop           |   |

**Find out more:** 01423 780688 or  
brimhamrocks@nationaltrust.org.uk  
[nationaltrust.org.uk/brimham](https://www.nationaltrust.org.uk/brimham)

## East Riddlesden Hall

Bradford Road, Riddlesden, Keighley,  
West Yorkshire BD20 5EL

This hidden gem was saved from demolition in 1934 and today offers a friendly welcome to all who pass through its doors. Discover a historic manor house and 17th-century barn, once the heart of a vast agricultural estate. The intimate gardens offer a relaxing space all year, with fresh buds in spring, roses in summer and trees laden with fruit in autumn. The natural play area, with mud-pie kitchen and den-building, will spark the imagination of the whole family. The tea-room serves up a range of tasty treats and locally sourced gifts can be found in the shop.

- |   |   |
|---|---|
|  Designated parking        |  Braille (guide or menu)     |
|  Drop-off point            |  Large print (guide or menu) |
|  Accessible toilet         |  Level access               |
|  Level access to catering |  Wheelchairs available     |
|  Level access to shop    |  Sloped terrain/paths      |
|  Photograph album        |   |
|  Seats/seating available |   |







**Find out more:** 01535 607075 or  
eastriddlesden@nationaltrust.org.uk  
[nationaltrust.org.uk/east-riddlesden-hall](https://www.nationaltrust.org.uk/east-riddlesden-hall)

---

## Fountains Abbey and Studley Royal Water Garden

near Ripon, North Yorkshire HG4 3DY

Deep within the Skell Valley lies Fountains Abbey and Studley Royal, a World Heritage Site waiting to be explored. Humans have tamed and teased the valley's wild waters over hundreds of years, creating an expansive landscape with sweeping Georgian water garden and imposing abbey ruins. Cistercian monks chose this place to establish Fountains Abbey in 1132, and the walls echo with centuries-old stories. A riverside path leads to Studley Royal, a playful water garden designed by visionaries John and William Aislabe in the 18th century.

- |  |  |
|--|--|
|  Designated parking        |  Podcast  |
|  Transfer available        |  Wheelchairs available                                      |
|  Accessible toilet         |  Sloped terrain/paths                                       |
|  Level access to catering |  Step free route/map available                             |
|  Level access to shop    |  |
|  Induction loop          |  Powered mobility vehicle: Trampers and mobility scooters |
|  Audio guide             |  |







**Find out more:** 01765 608888 or  
fountainsabbey@nationaltrust.org.uk  
[nationaltrust.org.uk/fountains-abbey](https://nationaltrust.org.uk/fountains-abbey)

---

## Goddards

27 Tadcaster Road, Dringhouses, York,  
North Yorkshire YO24 1GG

Meander through the two hectares (five acres) of Arts and Crafts garden 'rooms' of the former home of the Terry family (think Chocolate Orange). Discover herbaceous borders, a fragrant garden, rock garden and glasshouse. The Terry factory clock tower can be seen from the paddock orchard overlooking the racecourse.

- |  |   |
|--|---|
|  Designated parking       |  Level terrain/paths           |
|  Drop-off point           |  Step free route/map available |
|  Level access to catering |   |
|  Seats/seating available  |   |










**Find out more:** 01904 624247 (Treasurer's House) or  
goddards@nationaltrust.org.uk  
[nationaltrust.org.uk/goddards](https://nationaltrust.org.uk/goddards)

---

## Hardcastle Crags

near Hebden Bridge, West Yorkshire

This picturesque valley has more than 25 miles of footpaths and 160 hectares (400 acres) of woodland to explore. You'll see towering trees, tumbling streams, waterfalls and natural flood management interventions. It's home to a range of wildlife, including the northern hairy wood ant and internationally rare waxcaps. Seasonal highlights include sweet-smelling bluebells in late spring, carpets of golden leaves in autumn and rare, delicate frost flowers in winter. You can walk along the riverside to Gibson Mill, a former cotton mill, where you'll find the café and information showing how the valley has changed over the past 200 years. **Note:** steep paths, rough terrain. Toilets and café at Gibson Mill, 1 mile from car parks.

- |   |   |
|---|---|
|  Designated parking         |  Seats/seating available |
|  Drop-off point             |  Level access            |
|  Accessible toilet        |  Narrow corridors      |
|  Level access to catering |  Uneven terrain/paths  |
|  Level access to shop     |   |






**Find out more:** 01422 844518 (weekdays).  
01422 846236 (weekends) or  
hardcastlecrags@nationaltrust.org.uk  
[nationaltrust.org.uk/hardcastle-crags](https://www.nationaltrust.org.uk/hardcastle-crags)

---

## Middlethorpe Hall and Spa

Bishopthorpe Road, York, North Yorkshire YO23 2GB

Middlethorpe Hall is a William III country house just outside York, built in 1699 and set in 8 hectares (20 acres) of gardens. Furnished with antiques and paintings, Middlethorpe retains the look and feel of a well-kept manor house. The bedrooms are complemented by elegant public rooms, including the drawing room and wood-panelled dining room, where imaginative meals are served. The gardens include a rose garden, walled garden, meadow and lake. The spa has a gym, swimming pool and sauna. **Note:** access is for guests staying at the hotel, using the spa or enjoying meals. Children over the age of six welcome.

- |   |  |
|---|--|
|  Designated parking        |  Ramped access        |
|  Drop-off point            |  Sloped terrain/paths |
|  Level access to catering |  |












**Find out more:** 01904 641241 or  
info@middlethorpe.com  
[middlethorpe.com](https://www.middlethorpe.com)

---

## Mount Grace Priory, House and Gardens

Staddle Bridge, Northallerton, North Yorkshire DL6 3JG

Explore the well-preserved ruins of a medieval priory, set in woodland with gardens and an Arts and Crafts manor house. **Note:** managed by English Heritage; National Trust members free, except on event days.

- |   |   |
|---|---|
|  Designated parking       |  Seats/seating available |
|  Drop-off point           |  Ramped access           |
|  Accessible toilet        |  Narrow corridors        |
|  Level access to catering |  Wheelchairs available   |
|  Level access to shop     |  Sloped terrain/paths    |
|  Induction loop           |   |
















**Find out more:** 01609 883494 or  
mountgracepriory@nationaltrust.org.uk  
[nationaltrust.org.uk/mount-grace-priory](https://nationaltrust.org.uk/mount-grace-priory)

---

## Nostell

Doncaster Road, Nostell, near Wakefield,  
West Yorkshire WF4 1QE

Nostell is a Georgian architectural masterpiece that was built to impress. Generations of the Winn family employed the best architects, craftsmen and artists to create a showcase for fashionable design. Discover a world-class collection of furniture, textiles and wallpaper supplied by Thomas Chippendale, historic paintings, a treasured Georgian doll's house, Robert Adam interiors and a rare John Harrison clock. Home to wildlife, the surrounding 121-hectare (300-acre) estate includes parkland, lakes, a working kitchen garden, orangery and Menagerie Garden.

- |  |   |
|--|---|
|  Designated parking         |  Level access                                      |
|  Drop-off point             |  Lifts: access to first and second floors of house |
|  Transfer available         |  Wheelchairs available                             |
|  Accessible toilet         |  Level terrain/paths                              |
|  Level access to catering |  Step free route/map available                   |
|  Level access to shop     |  Powered mobility vehicle: two TGA vita sports   |
|  Seats/seating available  |   |
|  Podcast                  |   |
|  One Changing Place       |   |







**Find out more:** 01924 863892 or  
nostell@nationaltrust.org.uk  
[nationaltrust.org.uk/nostell](https://nationaltrust.org.uk/nostell)

---

## Nunnington Hall

Nunnington, near York, North Yorkshire YO62 5UY

At this welcoming house and garden, in its beautiful setting on the River Rye, you can discover stories about the Fife family in the 1920s, as well as the rise and fall of Lord Preston during the 17th century. The organic garden is ideal for relaxing and you can picnic in the wildflower meadows and fruit orchards. Inside the house there is the Carlisle Collection of miniature rooms, renowned for its high-quality craftsmanship, as well as a diverse programme of art exhibitions throughout the year to enjoy.

- |   |   |
|---|---|
|  Designated parking       |  Wheelchairs available |
|  Accessible toilet        |  Uneven terrain/paths  |
|  Level access to catering |   |
|  Stepped access           |   |









**Find out more:** 01439 748283 or  
nunningtonhall@nationaltrust.org.uk  
[nationaltrust.org.uk/nunnington](https://nationaltrust.org.uk/nunnington)

---

## Ormesby Hall

Ladgate Lane, Ormesby, near Middlesbrough,  
Redcar & Cleveland TS3 0SR

Ruth and Jim Pennyman, the last residents of Ormesby Hall, offered a warm welcome to everyone who visited their house – the Pennyman family home for 400 years. Today you'll find a Georgian mansion, with a listed stable block, set in acres of parkland. The formal garden boasts colourful seasonal displays and newly established herbaceous borders, with a wildflower meadow, orchard and pond creating a green oasis. In the year that marks 60 years since the estate was gifted to the National Trust, you can discover more about the community spirit and theatrical daring that still resonates within Ormesby today.

- |   |   |
|---|---|
|  Designated parking        |  Ramped access         |
|  Accessible toilet         |  Wheelchairs available |
|  Level access to catering  |  Level terrain/paths   |
|  Photograph album        |   |
|  Seats/seating available |   |

**Find out more:** 01642 324188 or  
ormesbyhall@nationaltrust.org.uk  
Ormesby Hall, Church Lane, Middlesbrough,  
Redcar & Cleveland TS7 9AS  
[nationaltrust.org.uk/ormesby-hall](https://nationaltrust.org.uk/ormesby-hall)

---

## Rievaulx Terrace

Rievaulx, Helmsley, North Yorkshire YO62 5LJ

Designed to impress, Rievaulx Terrace was created by the Duncombe family in the 18th century and is one of Yorkshire's finest examples of a landscape garden from this time. Peaceful woodlands, grand temples and a terrace with views of Rievaulx Abbey make this one of Ryedale's true gems. **Note:** no access from Rievaulx Terrace to Rievaulx Abbey (managed by English Heritage).

- |  |   |
|--|---|
|  Designated parking      |  Stepped access                |
|  Drop-off point          |  Level terrain/paths           |
|  Accessible toilet       |  Step free route/map available |
|  Seats/seating available |   |



**Find out more:** 01439 748283 (Nunnington Hall) or [rievaulxterrace@nationaltrust.org.uk](mailto:rievaulxterrace@nationaltrust.org.uk)  
[nationaltrust.org.uk/rievaulx-terrace](https://nationaltrust.org.uk/rievaulx-terrace)

---

## Roseberry Topping

near Newton-under-Roseberry, North Yorkshire

Affectionately known as 'Yorkshire's Matterhorn', Roseberry Topping has woodland walks and wildlife on its slopes, and views from its summit. **Note:** nearest toilets in Newton-under-Roseberry car park (not National Trust).

-  Accessible toilet
-  Uneven terrain/paths

**Find out more:** 0191 529 3161 or [roseberrytopping@nationaltrust.org.uk](mailto:roseberrytopping@nationaltrust.org.uk)  
[nationaltrust.org.uk/roseberry-topping](https://nationaltrust.org.uk/roseberry-topping)











---

## Treasurer's House, York

Minster Yard, York, North Yorkshire YO1 7JL

Tucked behind York Minster, Treasurer's House is not as it first appears. In 1897 it was bought by Frank Green, the grandson of a wealthy industrialist, and by 1900 he had transformed it at great speed into an elaborately decorated town house, ready for the visit of Edward VII. Hear about Frank Green's life and find out how he saved Treasurer's House and changed it into the grand show home we see today. The award-winning garden is an oasis of calm, with unrivalled views of York Minster, making it an ideal place to relax.

-  Drop-off point
-  Induction loop
-  Photograph album
-  Seats/seating available
-  Large print (guide or menu)
-  Ramped access
-  Narrow corridors
-  Level terrain/paths










**Find out more:** 01904 624247 or [treasurershouse@nationaltrust.org.uk](mailto:treasurershouse@nationaltrust.org.uk)  
[nationaltrust.org.uk/treasurershouse](https://nationaltrust.org.uk/treasurershouse)

---

## Wentworth Castle Gardens

Park Drive, Stainborough, Barnsley,  
South Yorkshire S75 3EN

Working together with Barnsley Council and Northern College, this estate, rooted in rivalry, provides a space to bring people together. Royal diplomat Thomas Wentworth was outraged when a cousin inherited his family home in 1695 and was determined to outdo him, creating what was once known as 'the finest garden in England'. Today it is South Yorkshire's only Grade I-listed landscape, with acres of parkland and gardens to explore. There are surprises along every avenue, including a castle that is not what it seems. **Note:** house is closed to visitors as it houses Northern College.

-  Designated parking
-  Accessible toilet
-  Level access to catering
-  Level access to shop
-  Induction loop
-  Seats/seating available
-  Lifts: access to first floor of Long Barn – not always available
-  Sloped terrain/paths
-  Powered mobility vehicle

**Find out more:** 01226 323070 or [wentworthcastlegardens@nationaltrust.org.uk](mailto:wentworthcastlegardens@nationaltrust.org.uk)  
[nationaltrust.org.uk/wentworth-castle-gardens](https://nationaltrust.org.uk/wentworth-castle-gardens)









---

## Wentworth Woodhouse

Wentworth, Rotherham, South Yorkshire S62 7TQ

Nationally important listed 18th-century country house with more than 300 rooms and large gardens – specialist tours and self-guided experience available.

**Note:** house operated by Wentworth Woodhouse Preservation Trust, charge including members for admission and tours (but 50 per cent discount).

- |   |   |
|---|---|
|  Designated parking       |  Seats/seating available |
|  Transfer available       |  Ramped access           |
|  Accessible toilet        |  Uneven terrain/paths    |
|  Level access to catering |   |
|  Level access to shop     |   |

**Find out more:** 01226 749639 or  
[info@wentworthwoodhouse.org.uk](mailto:info@wentworthwoodhouse.org.uk)

---

## Yorkshire Coast

near Ravenscar, North Yorkshire

The coastline from Saltburn to Filey has a rich heritage. Explore via clifftop walks or cycling routes, and discover sandy bays that are perfect for rock-pooling and fossil-hunting. Ravenscar Visitor Centre and the Old Coastguard Station, Robin Hood's Bay, offer refreshments, inspiration for your visit and displays about coastal life.

- |   |  |
|---|--|
|  Accessible toilet       |  Lifts                |
|  Induction loop          |  Uneven terrain/paths |
|  Seats/seating available |  |
|  Stepped access          |  |

**Find out more:** 0191 529 3161 or  
[yorkshirecoast@nationaltrust.org.uk](mailto:yorkshirecoast@nationaltrust.org.uk)  
[nationaltrust.org.uk/yorkshire-coast](http://nationaltrust.org.uk/yorkshire-coast)

---

## Yorkshire Dales

### North Yorkshire

The Yorkshire Dales are a great place to relax and explore the great outdoors. Take in the limestone landscape with its dry-stone walls and barns, fields of sheep and cows, and wildflower meadows and pastures. You can walk along the boardwalk of the National Nature Reserve at Malham Tarn and explore the river and woodland valleys of Upper Wharfedale on foot or by bike. Further north, Hudswell Woods has over 5 miles of footpaths through ancient woodlands, and there are peaceful spots along the River Swale to enjoy a picnic or perhaps skim a stone. **Note:** nearest toilets located at National Park Centre car parks or council car park (Hudswell Woods).



Uneven terrain/paths



Step free route/map available



Powered mobility vehicle: one Tramper at Malham Tarn

**Find out more:** 01729 830416 or  
yorkshiredales@nationaltrust.org.uk  
[nationaltrust.org.uk/yorkshire-dales](https://nationaltrust.org.uk/yorkshire-dales)

## North East

---

### Allen Banks and Staward Gorge

near Ridley Hall, Bardon Mill, Hexham,  
Northumberland NE47 7BP

With its deep gorge created by the River Allen, these ancient woods are the ideal backdrop for an outdoor adventure and the perfect place for nature lovers of all ages. The semi-natural woodland is the largest in Northumberland, with miles of waymarked walks, sun-dappled paths and treetop views.

**Note:** some level ground but primarily uneven and steep in places with steps on all walks.



Designated parking



Uneven terrain/paths



Accessible toilet



Seats/seating available










**Find out more:** 01434 321888 or  
allenbanks@nationaltrust.org.uk  
[nationaltrust.org.uk/allen-banks](https://nationaltrust.org.uk/allen-banks)

---

## Cherryburn

Station Bank, Mickley, Stocksfield,  
Northumberland NE43 7DD

Set in a tranquil garden with views across the Tyne Valley, this unassuming Northumbrian farmstead was the birthplace of celebrated artist and naturalist Thomas Bewick. Cherryburn is still surrounded by the natural world that inspired his work. Explore the museum with Bewick's pioneering wood engravings.

- |  |   |
|--|---|
|  Designated parking      |  Stepped access                |
|  Drop-off point          |  Narrow corridors              |
|  Accessible toilet       |  Uneven terrain/paths          |
|  Induction loop          |  Step free route/map available |
|  Seats/seating available |   |














**Find out more:** 01661 843276 or  
[cherryburn@nationaltrust.org.uk](mailto:cherryburn@nationaltrust.org.uk)  
[nationaltrust.org.uk/cherryburn](https://nationaltrust.org.uk/cherryburn)

---

## Cragside

Rothbury, Morpeth, Northumberland NE65 7PX

Experience Britain's original smart home. Illuminated by hydro-electricity and powered by hydraulics, this pioneering home is filled with Victorian gadgets for efficient modern living. Man-made lakes, waterfalls and swathes of rhododendron form the surrounding fantasy mountain landscape, imagined and engineered by inventor and arms manufacturer Lord Armstrong and his wife Lady Margaret. There are Formal Gardens, towering trees in the Pinetum, and weaving paths and tumbling cascades in the Rock Garden. See the estate by car on the Carriage Drive, where waymarked walks and wildlife are waiting to be discovered. **Note:** challenging terrain and distances outside, stout footwear essential.

- |  |   |
|--|---|
|  Designated parking         |  Virtual tour            |
|  Drop-off point             |  Seats/seating available |
|  Transfer available        |  Ramped access          |
|  Accessible toilet        |  Narrow corridors      |
|  Level access to catering |  Wheelchairs available |
|  Level access to shop     |  Uneven terrain/paths  |
|  Induction loop           |   |

**Find out more:** 01669 620333 or  
[cragside@nationaltrust.org.uk](mailto:cragside@nationaltrust.org.uk)  
[nationaltrust.org.uk/cragside](https://nationaltrust.org.uk/cragside)

---

## Farne Islands

Northumberland

Immerse yourself in nature. An exhilarating boat trip takes you into the world of 23 seabird species during nesting season and offers unrivalled close-ups of thousands of seabirds, including puffins (May to July). Each autumn, more than 2,000 grey seal pups are born on the islands.

**Note:** Inner Farne Island: basic toilets; easy-access boardwalk. Staple Island: sorry no toilets; challenging terrain.

 Sloped terrain/paths

**Find out more:** 01289 389244 (Lindisfarne Castle) or [farneislands@nationaltrust.org.uk](mailto:farneislands@nationaltrust.org.uk)  
**[nationaltrust.org.uk/farne-islands](https://nationaltrust.org.uk/farne-islands)**

---

## George Stephenson's Birthplace

near Wylam, Northumberland NE41 8DS

Beside the Tyne and Wylam's historic waggonway, this one-room miner's cottage housed a family whose engineering legacy lives on.

 Induction loop

 Uneven terrain/paths













 Stepped access

**Find out more:** 01661 843276 or  
[georgestephensons@nationaltrust.org.uk](mailto:georgestephensons@nationaltrust.org.uk)  
**[nationaltrust.org.uk/george-stephensons-birthplace](https://nationaltrust.org.uk/george-stephensons-birthplace)**

## Gibside

near Rowlands Gill, Gateshead, Tyne & Wear NE16 6BG

On the edge of Newcastle, this Georgian landscape garden was built with ‘wow’ moments in mind. Different walking trails run through acres of garden, taking you past the ruin of Gibside Hall, a columned Palladian chapel, man-made terraces and impressive views. Towering above, the Column to Liberty gives a glimpse into the stormy history of Mary Eleanor Bowes. Nature-rich, Gibside is home to roe deer and red kites, and has amphibian-filled ponds and a fruitful walled garden. On the Explorer Trail, families can play woodland disc golf and zoom along the zip line at Strawberry Castle play area. If you’re looking to unwind, you can relax at the café and second-hand bookshop or admire artistic exhibits at The Stables.











- |   |  |
|---|--|
|  Designated parking         |  Stair climber                        |
|  Drop-off point             |  Wheelchairs available                |
|  Transfer available       |  Sloped terrain/paths               |
|  Accessible toilet        |  Step free route/map available      |
|  Level access to catering |  Powered mobility vehicle: Trampers |
|  Seats/seating available  |  |
|  Stepped access           |  |

**Find out more:** 01207 541820 or [gibside@nationaltrust.org.uk](mailto:gibside@nationaltrust.org.uk)  
**[nationaltrust.org.uk/gibside](https://nationaltrust.org.uk/gibside)**

## Hadrian’s Wall and Housesteads Fort

near Bardon Mill, Hexham, Northumberland NE47 6NN

A UNESCO World Heritage Site, Housesteads Fort on Hadrian’s Wall is the Roman Empire’s best-preserved outpost in northern Europe. Sitting high within the dramatic landscape, this epic structure joins geology and human engineering. Follow ancient footsteps, explore challenging walks along the Wall and learn about soldiers’ lives at the fort. **Note:** fort is National Trust-owned, English Heritage-managed and is a half-mile uphill walk from visitor centre.

- |  |   |
|--|---|
|  Designated parking       |  Seats/seating available |
|  Drop-off point           |  Podcast                 |
|  Accessible toilet        |  Level access            |
|  Level access to catering |  Uneven terrain/paths    |
|  Induction loop          |   |
|  Photograph album       |   |

**Find out more:** 01434 344525 or [housesteads@nationaltrust.org.uk](mailto:housesteads@nationaltrust.org.uk)  
**[nationaltrust.org.uk/hadrians-wall](https://nationaltrust.org.uk/hadrians-wall)**

---

## Lindisfarne Castle

Holy Island, Berwick-upon-Tweed,  
Northumberland TD15 2SH

Experience the magical feeling of travelling across the causeway to Lindisfarne Castle. Perched high on a crag and commanding far-reaching views over the Northumberland coastline, this iconic castle presides over Holy Island. One of the UK's most recognisable backdrops, it was converted from a fort into a holiday home for the owner of *Country Life* magazine by architect Sir Edwin Lutyens in 1903.


Beyond the castle, you can explore the award-winning, summer-flowering Gertrude Jekyll walled garden and Victorian lime kilns and visit the National Trust shop.

**Note:** unfurnished rooms. Limited toilet facilities. Island accessed by tidal causeway – check safe crossing times.

 Drop-off point

 Narrow corridors

 Seats/seating available

 Uneven terrain/paths

 Podcast

 Stepped access

**Find out more:** 01289 389244 or  
[lindisfarne@nationaltrust.org.uk](mailto:lindisfarne@nationaltrust.org.uk)  
[nationaltrust.org.uk/lindisfarne](https://nationaltrust.org.uk/lindisfarne)

---

## Penshaw Monument

near Penshaw, Tyne & Wear DH4 7NJ

This Wearside landmark can be seen from miles around. A sign of home for many, with woodland walks and views.

**Note:** sorry no toilet. Steps to the top of the hill.

 Stepped access

 Sloped terrain/paths

 Narrow corridors














**Find out more:** 0191 416 6879 or  
[penshaw.monument@nationaltrust.org.uk](mailto:penshaw.monument@nationaltrust.org.uk)  
[nationaltrust.org.uk/penshaw-monument](https://nationaltrust.org.uk/penshaw-monument)

---

## Seaton Delaval Hall

The Avenue, Seaton Sluice, Northumberland NE26 4QR

Designed by Sir John Vanbrugh (Castle Howard, Blenheim Palace) and home to the flamboyant Delaval family, the Hall bears the scars of fierce fires which almost condemned it to ruin 200 years ago. In an age known for extremes of behaviour, the 'gay Delavals' were the most notorious of all Georgian partygoers and pranksters, and their dramatic personalities are matched by Vanbrugh's bold architecture. The Hall has recently undergone major conservation work and parts of the pleasure grounds have been revitalised, creating a new Baroque theatre-inspired woodland play area, an accessible path network and a café in the Brewhouse.

- |  |   |
|--|---|
|  Designated parking        |  Braille (guide or menu)         |
|  Accessible toilet         |  Large print (guide or menu)     |
|  Level access to catering |  Stepped access                |
|  Induction loop          |  Wheelchairs available         |
|  Photograph album        |  Level terrain/paths           |
|  Virtual tour            |  Step free route/map available |
|  Seats/seating available |   |










**Find out more:** 0191 237 9100 or  
seatondelavalhall@nationaltrust.org.uk  
[nationaltrust.org.uk/seaton-delaval-hall](https://www.nationaltrust.org.uk/seaton-delaval-hall)

---

## Souter Lighthouse and The Leas

Coast Road, Whitburn, Sunderland, Tyne & Wear SR6 7NH

Breathe in the bracing North Sea air and climb all 76 steps to the top of the first lighthouse in the world designed and built to be lit by electricity. The Engine Room and Keeper's Cottage give a flavour of life in a working lighthouse, while displays and exhibitions tell local stories. To the north of the lighthouse stretches The Leas, with its wildflower meadows dotted with orchids. To the south is Whitburn Coastal Park, cared for by our rangers and great for wildlife – its nature reserve provides nesting sites, water and rest for migrating birds. **Note:** Whitburn Coastal Park owned by South Tyneside Council, leased and managed by the National Trust.

- |  |   |
|--|---|
|  Designated parking         |  Seats/seating available |
|  Drop-off point             |  Ramped access           |
|  Accessible toilet         |  Wheelchairs available  |
|  Level access to catering |  Level terrain/paths   |
|  Induction loop           |   |

**Find out more:** 0191 529 3161 or  
souter@nationaltrust.org.uk  
[nationaltrust.org.uk/souter](https://www.nationaltrust.org.uk/souter)

















---

## Wallington

Cambo, near Morpeth, Northumberland NE61 4AR

Sitting in a rural corner of Northumberland yet only 20 miles from Newcastle-upon-Tyne, Wallington is a large estate where a historic country house sits amid rolling hills, swathes of woodland and an enchanting walled garden. Take time to discover the variety of spaces, both indoors and out, and keep your eyes peeled for the native wildlife – from red squirrels and nuthatches, to white-clawed crayfish and otters. Once home to the unconventional and socialist Trevelyan family, the informal house is full of treasured collections, while the four outdoor play areas capture the spirit of the adventurous Trevelyan children.

-  Designated parking
-  Drop-off point
-  Accessible toilet
-  Level access to catering
-  Level access to shop
-  Induction loop
-  Photograph album
-  Seats/seating available
-  Ramped access
-  Lifts: access to first floor of house
-  Wheelchairs available
-  Level terrain/paths
-  Step free route/map available
-  Powered mobility vehicle: one Trampler and three Shop Riders







**Find out more:** 01670 773606 or [wallington@nationaltrust.org.uk](mailto:wallington@nationaltrust.org.uk)  
[nationaltrust.org.uk/wallington](http://nationaltrust.org.uk/wallington)

---

## Washington Old Hall

The Avenue, Washington Village, Washington, Tyne & Wear NE38 7LE

The original Washington and medieval home of George Washington's ancestors. This small manor house has a diverse past, from its links to the first US President to a 17th-century home and even a crowded tenement. Discover tranquil gardens and explore the 'nuttery' – a haven for nature and wildlife.

-  Designated parking
-  Accessible toilet
-  Seats/seating available
-  Stepped access
-  Uneven terrain/paths
-  Step free route/map available

**Find out more:** 0191 416 6879 or [washingtonoldhall@nationaltrust.org.uk](mailto:washingtonoldhall@nationaltrust.org.uk)  
[nationaltrust.org.uk/washington-old-hall](http://nationaltrust.org.uk/washington-old-hall)

## Aberconwy House

Castle Street, Conwy LL32 8AY

This is the only medieval merchant's house in Conwy to have survived the turbulent history of the walled town over seven centuries. Its history includes a coffee shop, a temperance hotel and a bakery, as well as being a home for merchants and sea traders. **Note:** nearest toilets 50 yards. Steps to all parts of property.

 Seats/seating available

 Stepped access

**Find out more:** 01248 353084 or  
aberconwyhouse@nationaltrust.org.uk  
[nationaltrust.org.uk/aberconwy](http://nationaltrust.org.uk/aberconwy)

## Aberdulais

near Neath, Neath Port Talbot

Water from the River Dulais and waterfall were powering industries long before the Industrial Revolution as Aberdulais established its pioneering place as one of the earliest industrial sites in Britain, using cutting-edge technologies to shape the industries that changed the world; from tinsplate to copper.

 Designated parking

 Drop-off point


 Accessible toilet

 Level access to catering

 Level access to shop

 Seats/seating available


 Level access

 Lifts: Visitor Centre:  
access site entry,  
tea-room and shop;  
Turbine House: access to

first-floor film and upper level of site with waterfall; outdoor scissor lift one: access to upper waterfall platform; outdoor scissor lift two: access to upper river views

 Wheelchairs available

 Uneven terrain/paths

 Step free route/map available

**Find out more:** 01639 636674 or  
aberdulais@nationaltrust.org.uk  
Aberdulais, near Neath,  
Neath Port Talbot SA10 8EU  
[nationaltrust.org.uk/aberdulais](http://nationaltrust.org.uk/aberdulais)











---

## Bodnant Garden

Tal-y-Cafn, near Colwyn Bay, Conwy LL28 5RE

This Grade I-listed garden in Snowdonia's foothills, with historic plant collections and breathtaking mountain views, was established in 1874 by Victorian entrepreneur Henry Pochin. Five generations of the family have gone on to transform the 32-hectare (80-acre) Conwy Valley hillside with rare trees and shrubs from around the world. Since 1949 the garden has been nurtured in collaboration with the National Trust. You can enjoy Italianate terraces with formal flowerbeds, pools and parterres, informal shrub borders, woods, meadows and riverside dells with waterfalls and towering conifers. Every season brings new delights – magnolias and rhododendrons in spring, roses and water lilies in summer, followed by rich leaf colour in autumn and a stunning Winter Garden.

**Note:** steep paths and open water.

- |   |  |
|---|--|
|  Designated parking        |  Seats/seating available |
|  Drop-off point           |  Podcast                |
|  Accessible toilet        |  Ramped access          |
|  Level access to catering |  Wheelchairs available  |
|  Level access to shop     |  Uneven terrain/paths   |

**Find out more:** 01492 650460 or  
bodnantgarden@nationaltrust.org.uk  
[nationaltrust.org.uk/bodnant-garden](https://www.nationaltrust.org.uk/bodnant-garden)

---

## Bodysgallen Hall and Spa

The Royal Welsh Way, Llandudno, Conwy LL30 1RS

This Grade I-listed 17th-century house, set within 89 hectares (220 acres) of parkland, has the most spectacular views towards Conwy Castle and Snowdonia. The romantic gardens, which have won awards for their restoration, include a rare parterre filled with sweet-smelling herbs, as well as several follies, a cascade, walled garden and formal rose gardens. Beyond, the parkland offers miles of stunning walks and views to the coastline. **Note:** access is for paying guests of the hotel, including for luncheon, afternoon tea and dinner, and the spa. Children over the age of six welcome.

















- |  |   |
|--|---|
|  Drop-off point           |  Uneven terrain/paths          |
|  Level access to catering |  Step free route/map available |
|  Ramped access            |   |

**Find out more:** 01492 584466 or  
info@bodysgallen.com  
[bodysgallen.com](https://www.bodysgallen.com)

## Chirk Castle

Chirk, Wrexham LL14 5AF

Completed by Marcher Lord Roger Mortimer in 1310, Chirk is the last Welsh castle from the reign of Edward I still inhabited. You can explore medieval towers and dungeons, visit the 17th- and 18th-century rooms of the Myddelton family home and discover the story of influential 20th-century tenant and polymath Lord Howard de Walden. The prized gardens contain clipped yews, herbaceous borders and rock gardens. A terrace gives stunning views over the Cheshire and Shropshire plains, while the large estate, divided by Offa's Dyke, provides habitat for rare invertebrates, wild flowers and veteran trees.

- |   |   |
|---|---|
|  Designated parking         |  Seats/seating available         |
|  Drop-off point             |  Braille (guide or menu)         |
|  Transfer available         |  Stepped access                  |
|  Accessible toilet         |  Narrow corridors               |
|  Level access to catering |  Wheelchairs available         |
|  Level access to shop     |  Sloped terrain/paths          |
|  Induction loop           |  Step free route/map available |
|  Photograph album         |   |
|  Virtual tour             |   |

**Find out more:** 01691 777701 or  
chirkcastle@nationaltrust.org.uk  
[nationaltrust.org.uk/chirk](https://nationaltrust.org.uk/chirk)

## Cilgerran Castle

near Cardigan, Pembrokeshire SA43 2SF

13th-century castle overlooking the Teifi Gorge – the perfect location to repel attackers. Walk the walls and admire the stunning views. **Note:** under the guardianship of Cadw – Welsh Government's historic environment service.

- |  |  |
|--|--|
|  Accessible toilet    |  Stepped access       |
|  Level access to shop |  Uneven terrain/paths |
|  Induction loop       |  |

**Find out more:** 01239 621339 or  
cilgerrancastle@nationaltrust.org.uk  
[nationaltrust.org.uk/cilgerran-castle](https://nationaltrust.org.uk/cilgerran-castle)












---

## Colby Woodland Garden

near Amroth, Pembrokeshire SA67 8PP

A short walk from the beach, this hidden wooded valley, with its secret garden and industrial past, is a place for play. There are fallen trees to climb, rope swings and playful surprises everywhere. Spring brings bluebells, camellias, rhododendrons and azaleas, while the walled garden gives year-round colour, peace and seclusion. There are woodland walks, meandering streams and ponds with stepping stones and log bridges in the wildflower meadow, and the whole valley teems with wildlife.

**Note:** sorry, house not open.

- |  |   |
|--|---|
|  Designated parking            |  Level access                  |
|  Drop-off point                |  Wheelchairs available         |
|  Accessible toilet             |  Level terrain/paths           |
|  Level access to catering      |  Step free route/map available |
|  Seats/seating available      |   |
|  Braille (guide or menu)     |   |
|  Large print (guide or menu) |   |

**Find out more:** 01646 623110 or  
colby@nationaltrust.org.uk  
[nationaltrust.org.uk/colby-woodland-garden](https://nationaltrust.org.uk/colby-woodland-garden)


---

## Conwy Suspension Bridge

Conwy LL32 8LD

Thomas Telford's elegant suspension bridge with its tiny toll-keeper's house, stands alongside Conwy Castle, hidden beside Stephenson's railway bridge.

**Note:** sorry no toilet.

-  Level access
-  Uneven terrain/paths

**Find out more:** 01248 353084 or  
conwybridge@nationaltrust.org.uk  
[nationaltrust.org.uk/conwy-suspension-bridge](https://nationaltrust.org.uk/conwy-suspension-bridge)


---

## Craflwyn and Beddgelert

near Beddgelert, Gwynedd

The 81-hectare (200-acre) Craflwyn Estate is set in the heart of beautiful Snowdonia, within a landscape steeped in history and legend. There's a network of paths and woodland walks to explore and tumbling waterfalls to discover. At Craflwyn you can learn about the princes of Gwynedd before venturing up to nearby Dinas Emrys, legendary birthplace of the red dragon of Wales. Within a couple of miles of Craflwyn, there are great walks for all abilities – from a village stroll at pretty Beddgelert to the rugged Fisherman's Path down the spectacular Aberglaslyn Pass. **Note:** Craflwyn Hall and nearby cottages are available as holiday lets.

 Seats/seating available

 Uneven terrain/paths

 Podcast


**Find out more:** 01766 510120 or  
craflwyn@nationaltrust.org.uk  
[nationaltrust.org.uk/beddgelert](https://nationaltrust.org.uk/beddgelert)

---

## Cwmdu

Llandeilo, Carmarthenshire

Georgian terrace with pub, post office, chapel and vestry. Representing a rural Welsh village of the past.

 Drop-off point

 Level terrain/paths

 Level access

 Narrow corridors

**Find out more:** 01558 685088 or  
cwmdu@nationaltrust.org.uk














---

## Dinefwr

near Carmarthen, Carmarthenshire

Dinefwr's long history is many-layered and has been instrumental in shaping and reflecting the development of Wales as a nation. Newton House, the Jacobean mansion at the heart of the estate, is a place to relax and reflect, while enjoying a contemporary take on the history of Dinefwr through changing exhibitions. Pause in the garden and savour views out to the deer park, then follow pathways through the historic parkland, protected as a National Nature Reserve, with its flower-rich hay meadows, dense ancient woodland and veteran trees.

**Note:** Dinefwr Castle is under the guardianship of Cadw.

- |  |   |
|--|---|
|  Designated parking        |  Lifts: access to basement and first floor of Newton House |
|  Drop-off point            |  Narrow corridors  |
|  Accessible toilet         |  Wheelchairs available                                   |
|  Level access to catering |  Sloped terrain/paths                                    |
|  Induction loop          |  Step free route/map available                           |
|  Seats/seating available |   |
|  Audio guide             |   |
|  Ramped access           |   |









**Find out more:** 01558 825910 or [dinefwr@nationaltrust.org.uk](mailto:dinefwr@nationaltrust.org.uk)  
Llandeilo, near Carmarthen, Carmarthenshire SA19 6RT  
[nationaltrust.org.uk/dinefwr](http://nationaltrust.org.uk/dinefwr)

---

## Dolaucothi

Pumsaint, Llanwrda, Carmarthenshire SA19 8US

Take a guided tour of the only known Roman gold mine in the UK. Walk among ancient surface workings and go underground to discover more about how the Romans mined for gold. Explore the estate with its wildflower meadows, known as the 'Dolau' in Welsh, which sit alongside the River Cothi, and discover ancient woodlands, upland pasture and expansive views over the surrounding countryside on our walks and multi-user trails. **Note:** booked visits only. Steep slopes, sturdy footwear essential. Minimum height 1 metre/no carried children underground.

- |   |  |
|---|--|
|  Designated parking        |  Audio guide          |
|  Drop-off point            |  Stepped access       |
|  Accessible toilet         |  Uneven terrain/paths |
|  Induction loop           |  |
|  Seats/seating available |  |











**Find out more:** 01558 650809 or [dolaucothi@nationaltrust.org.uk](mailto:dolaucothi@nationaltrust.org.uk)  
[nationaltrust.org.uk/dolaucothi](http://nationaltrust.org.uk/dolaucothi)

---

## Dyffryn Gardens

St Nicholas, Vale of Glamorgan CF5 6FZ

A garden for all seasons, Dyffryn is slowly being brought back to its Edwardian splendour, while combining its ambition to increase biodiversity and become a space for wellbeing. This journey of restoration means there is always something different to see – from formal gardens to wild meadows, a striking collection of rare cacti and an impressive arboretum. Created in the early 20th century by eminent landscape designer Thomas Mawson, the gardens were the vision of dedicated plant-hunter Reginald Cory, son of wealthy South Wales coal magnate John Cory. The family's imposing Grade II\*-listed mansion stands at the heart of the gardens. **Note:** house currently closed as we carry out conservation work and develop plans for its future.

- |   |   |
|---|---|
|  Designated parking         |  Wheelchairs available           |
|  Accessible toilet         |  Level terrain/paths            |
|  Level access to catering |  Step free route/map available |
|  Level access to shop     |  Powered mobility vehicle      |
|  Induction loop           |   |
|  Level access             |   |











**Find out more:** 02920 593328 or  
dyffryn@nationaltrust.org.uk  
[nationaltrust.org.uk/dyffryn-gardens](https://nationaltrust.org.uk/dyffryn-gardens)

---

## Erddig

near Wrexham, Wrexham

A haven of natural beauty and a modern sanctuary for wellbeing, Erddig's 485-hectare (1,200-acre) pleasure park, designed by William Emes, welcomes walkers, runners (including their four-legged friends) and those seeking a natural boost in the great outdoors. At its heart, above the River Clywedog, is the house – an unexpected survivor, rescued from dereliction in the 1970s. Discover the story of a family's unique relationship with its servants – a large collection of servants' portraits and carefully preserved rooms capture their lives across the generations, where saw and spade are as treasured as silver and silk. Outdoors, relax in a restored 18th-century walled garden with tranquil water features, trained fruit trees and apple orchards growing more than 180 varieties.

- |  |  |
|--|--|
|  Designated parking         |  Seats/seating available      |
|  Drop-off point            |  Large print (guide or menu) |
|  Accessible toilet        |  Level access               |
|  Level access to catering |  Level terrain/paths        |
|  Level access to shop     |  |
|  Virtual tour             |  |

**Find out more:** 01978 355314 or  
erddig@nationaltrust.org.uk  
Erddig, near Wrexham, Wrexham LL13 OYT  
[nationaltrust.org.uk/erddig](https://nationaltrust.org.uk/erddig)



---

## Freshwater West and Gupton Farm

near Castlemartin, Pembrokeshire

Freshwater West lies on a wild stretch of coast that's great for water sports and sandy adventures. Beyond the beach, you can discover Gupton Farm, our campsite, Surf Lodge accommodation and visitor hub. The perfect rustic escape for adventurous souls and nature lovers; go wildlife-watching, follow walking trails, make the most of the coast and pitch up on our campsite.



Accessible toilet



Uneven terrain/paths



Seats/seating available



Stepped access

**Find out more:** 01646 623110 or  
[freshwater@nationaltrust.org.uk](mailto:freshwater@nationaltrust.org.uk)  
[nationaltrust.org.uk/freshwater-west](https://nationaltrust.org.uk/freshwater-west)

---

## The Kymin

Monmouth, Monmouthshire NP25 3SF

Enjoy panoramic views of the Brecon Beacons and Wye Valley; views that once delighted Lord Nelson and Lady Hamilton when they visited the Georgian banqueting house and Naval Temple in 1802. Although the Round House is not open, enjoy lovely walks in the woods and pleasure grounds, perfect for picnics.

**Note:** sorry no toilet. Access to car park via steep winding single lane with passing places.



Designated parking



Uneven terrain/paths



Drop-off point



Step free route/map available



Seats/seating available













**Find out more:** 01874 625515 or  
[kymin@nationaltrust.org.uk](mailto:kymin@nationaltrust.org.uk)  
[nationaltrust.org.uk/kymin](https://nationaltrust.org.uk/kymin)

---

## Llanerchaeron

Ciliau Aeron, near Aberaeron, Ceredigion SA48 8DG

A remarkably unaltered 18th-century Welsh country estate, comprising the villa, walled gardens, farmyard and pleasure grounds surrounded by parkland and woodlands. The villa (house) is an early example of architect John Nash's work, built in the 1790s, complete with its own service courtyard, including dairy, laundry and salting house – the estate was designed to be self sufficient. The walled kitchen gardens are bursting with colour in summer and the espalier trees abundant with apples in autumn. Explore the pleasure grounds and ornamental lake, before discovering the impressive complex of traditional outbuildings and peaceful woodland or parkland walks.

- |   |   |
|---|---|
|  Designated parking         |  Braille (guide or menu)         |
|  Drop-off point             |  Ramped access                   |
|  Accessible toilet         |  Wheelchairs available          |
|  Level access to catering |  Level terrain/paths           |
|  Induction loop           |  Step free route/map available |
|  Virtual tour             |   |
|  Seats/seating available  |   |

**Find out more:** 01545 570200 or  
llanerchaeron@nationaltrust.org.uk  
[nationaltrust.org.uk/llanerchaeron](https://nationaltrust.org.uk/llanerchaeron)

---

## Marloes Sands and Mere

Marloes, Pembrokeshire

A hidden gem on the western edge of Pembrokeshire, Marloes Sands Beach is a long sandy stretch that is perfect for making a splash. Join us for a beach clean, spot marine life and go for a clifftop walk along the coast path. The wetland of Marloes Mere, just inland, is bustling with birdlife. Bring binoculars and get closer to nature at our on-site bird hides. **Note:** nearest toilets 164 yards along the track, just past Runwayskiln café.

- |  |   |
|--|---|
|  Accessible toilet        |  Uneven terrain/paths          |
|  Level access to catering |  Step free route/map available |
|  Stepped access           |   |

**Find out more:** 01646 623110 or  
marloessands@nationaltrust.org.uk  
[nationaltrust.org.uk/marloes-sands](https://nationaltrust.org.uk/marloes-sands)


---

## Martin's Haven

near Marloes, Pembrokeshire

This fabulously wild headland with fine panoramic views of St Bride's Bay is also the gateway to Skomer Island. For a really varied and exciting day, why not combine spotting marine wildlife with discovering traces of ancient settlements? **Note:** nearest toilets by the slipway.

 Designated parking

 Uneven terrain/paths

 Stepped access

**Find out more:** 01646 623110 or  
martinshaven@nationaltrust.org.uk

---

## Mwnt

near Cardigan, Ceredigion

Beautiful secluded bay with a sandy beach – perfect for spotting dolphins, seals and other amazing wildlife.

**Note:** steep steps to beach with no handrail – not suitable for anyone with limited mobility.

 Level access to catering

 Uneven terrain/paths

**Find out more:** 01545 570200 or  
mwnt@nationaltrust.org.uk  
[nationaltrust.org.uk/mwnt](https://www.nationaltrust.org.uk/mwnt)


---

## Ogwen Cottage

Nant Ffrancon, Bethesda, Gwynedd LL57 3LZ

Iconic building long associated with mountaineering and adventure. There's a range of rock-climbing, cycling and mountain-walking routes nearby.

 Ramped access

 Uneven terrain/paths


**Find out more:** 01248 605739 or  
ogwen@nationaltrust.org.uk  
[nationaltrust.org.uk/ogwen-cottage](https://nationaltrust.org.uk/ogwen-cottage)

---

## Penbryn

near Sarnau, Cardigan, Ceredigion

One of Ceredigion's best-kept secrets, this beautifully secluded sandy cove lies down leafy lanes, edged with flower-covered banks.

 Drop-off point

 Seats/seating available

 Accessible toilet

 Uneven terrain/paths

 Level access to catering

**Find out more:** 01545 570200 or  
penbryn@nationaltrust.org.uk  
[nationaltrust.org.uk/penbryn](https://nationaltrust.org.uk/penbryn)

---

## Pennard, Pwll Du and Bishopston Valley

near Southgate, Swansea

Spectacular cliffs, caves where mammoth remains have been found, rare birds, an underground river, bat roosts, silver-lead mining, ancient woodland, smuggling and limestone quarrying are just a few of the wonders of this area. There are also numerous archaeological features and two important caves – Bacon Hole and Minchin Hole.

**Note:** due to dangerous rip tides, swimming in Three Cliffs Bay is not advised.

 Designated parking

 Uneven terrain/paths

**Find out more:** 01792 390636 or  
pennard@nationaltrust.org.uk  
[nationaltrust.org.uk/pennard-pwll-du-and-bishopston-valley](https://nationaltrust.org.uk/pennard-pwll-du-and-bishopston-valley)

---

## Penrhyn Castle and Garden

Bangor, Gwynedd LL57 4HT

Penrhyn Castle is a vast neo-Norman castle and garden with many different tales to tell. Set in 24 hectares (60 acres) of gardens and woodlands, it commands outstanding views across Snowdonia and the North Wales coast, perfect for families, walkers, and nature lovers. Built to impress, the castle's dominating stone façade hides more than just its internal red-brick construction. Inside, experience the luxury of the exquisite carving and furnishings and explore the castle's links to slavery, the slate industry and a bitter industrial dispute that changed Penrhyn's relationship with the local community for ever.

 Designated parking

 Drop-off point

 Transfer available


 Accessible toilet

 Level access to catering

 Level access to shop

 Photograph album

 Seats/seating available

 Large print (guide or menu)

 Ramped access

 Wheelchairs available

 Sloped terrain/paths
















**Find out more:** 01248 353084 or  
penrhyncastle@nationaltrust.org.uk  
[nationaltrust.org.uk/penrhyn-castle](https://nationaltrust.org.uk/penrhyn-castle)

---

## Plas Newydd House and Garden

Llanfairpwll, Anglesey LL61 6DQ

With views across to Snowdonia, this is the perfect place for a house. Transformed into a family home by the 6th Marquess of Anglesey during the 1930s, Plas Newydd's other historic residents include the 1st Marquess, who lost his leg during the Battle of Waterloo, and the flamboyant 5th Marquess. The dining room houses Rex Whistler's 58-foot mural and the Grade I-listed gardens include the Italianate Terrace, Rhododendron Garden and Australasian Arboretum. **Note:** opening times may vary and some rooms may close occasionally due to essential works.

- |   |   |
|---|---|
|  Designated parking         |  Braille (guide or menu)         |
|  Drop-off point             |  Large print (guide or menu)     |
|  Transfer available         |  Podcast                         |
|  Accessible toilet          |  Ramped access                  |
|  Level access to catering |  Wheelchairs available         |
|  Level access to shop     |  Uneven terrain/paths          |
|  Photograph album         |  Step free route/map available |
|  Virtual tour             |   |







**Find out more:** 01248 714795 or [plasnewydd@nationaltrust.org.uk](mailto:plasnewydd@nationaltrust.org.uk)  
[nationaltrust.org.uk/plas-newydd](https://nationaltrust.org.uk/plas-newydd)

---

## Plas yn Rhiw

Rhiw, Pwllheli, Gwynedd LL53 8AB

Standing on a hillside overlooking Cardigan Bay, Plas yn Rhiw is a beautiful 17th-century manor house with Georgian additions. The house was rescued from neglect and lovingly restored by the three Keating sisters, who bought the property in 1939. The views from the grounds and gardens across the bay are among the most spectacular in Britain. The garden contains many beautiful flowering trees and shrubs, with beds framed by box hedges and grass paths - stunning whatever the season. There are also woodlands, an orchard and meadow to explore.

- |  |  |
|--|--|
|  Designated parking       |  Level access         |
|  Drop-off point           |  Uneven terrain/paths |
|  Accessible toilet        |  |
|  Seats/seating available |  |

**Find out more:** 01758 780219 or [plasynrhiw@nationaltrust.org.uk](mailto:plasynrhiw@nationaltrust.org.uk)  
[nationaltrust.org.uk/plas-yn-rhiw](https://nationaltrust.org.uk/plas-yn-rhiw)

---

## Porthy Swnt

Henfaes, Aberdaron, Pwllheli, Gwynedd LL53 8BE

Llŷn's unique culture, heritage and environment are waiting to be discovered at this exciting interpretation centre. You can follow in the footsteps of pilgrims across the Sound in the video pod, form your reflective thoughts in the Sea of Word and see the Ynys Enlli (Bardsey Island) lighthouse's retired optic.

- |  |  |
|--|--|
|  Designated parking      |  Audio guide          |
|  Accessible toilet       |  Ramped access        |
|  Level access to shop    |  Sloped terrain/paths |
|  Seats/seating available |  |

**Find out more:** 01758 703810 or  
porthyswnt@nationaltrust.org.uk  
[nationaltrust.org.uk/porth-y-swnt](http://nationaltrust.org.uk/porth-y-swnt)



---

## Porthdinllaen

Morfa Nefyn, Gwynedd

This old fishing village really is a jewel. Perched on the end of a thin ribbon of land which stretches out into the Irish Sea, its clear sheltered waters lap against the stout stone houses. You can watch fishermen bring in the daily catch, while relaxing with a drink at the Tŷ Coch Inn. In the summer you can view the ecologically rich seagrasses from a paddleboard – and have fun trying to stand up.

**Note:** Porthdinllaen village is approximately 1 mile from nearest car park; no vehicle access.

- |   |
|---|
|  Seats/seating available |
|  Uneven terrain/paths    |

**Find out more:** 01758 703810 or  
porthdinllaen@nationaltrust.org.uk  
[nationaltrust.org.uk/porthdinllaen](http://nationaltrust.org.uk/porthdinllaen)


---

## Porthor

Aberdaron, Gwynedd

This wonderful beach is famous for its ‘whistling sands’ and glistening waters. The whistling happens because of the especially fine sand grains on the beach – perfect for building sandcastles. If the joys of sandcastles and sunbathing are not enough for you, then why not have a go at surfing? The sea here is perfect. In addition, the Wales Coast Path runs in both directions from the car park. **Note:** nearest toilet in car park.

 Accessible toilet

 Uneven terrain/paths

**Find out more:** 01758 703810 or  
porthor@nationaltrust.org.uk  
[nationaltrust.org.uk/porthor](https://www.nationaltrust.org.uk/porthor)


---

## Powis Castle and Garden

Welshpool, Powys

Once the medieval fortress of Welsh princes, Powis Castle was transformed over centuries into a grand home for the Herbert family, reflecting their wealth and status. Furnished with sumptuous fabrics, world-class artworks, furniture, tapestries and the unique Clive Collection of Indian and East Asian artefacts, the interior reflects the Elizabethan to the Edwardian periods. With views across the Severn Valley, the garden is one of Britain’s finest. Dating back more than 300 years, it includes 17th-century Italianate terraces lined with vibrant herbaceous borders and gigantic clipped yews, an Edwardian formal garden with century-old apple trees and rose beds, and a woodland area which boasts several champion trees.

 Designated parking

 Drop-off point


 Accessible toilet

 Level access to catering

 Level access to shop

 Virtual tour


 Seats/seating available

 Large print (guide or menu)

 Stepped access

 Wheelchairs available

 Sloped terrain/paths

 Step free route/map available

**Find out more:** 01938 551920 or  
powiscastle@nationaltrust.org.uk  
Welshpool, Powys SY21 8RF  
[nationaltrust.org.uk/powis](https://www.nationaltrust.org.uk/powis)












---

## Rhosili and South Gower Coast

on the Gower Peninsula, Swansea

Lying at the far end of the beautiful Gower Peninsula, Rhosili is blessed with 3 miles of golden, award-winning sands and spectacular coastal views. It is the perfect base from which to explore the stunning South Gower coastline – most of which is in the care of the National Trust. From the historically and environmentally important medieval strip-farm system known as The Vile, the instantly recognisable Worm's Head tidal island, Iron Age earthworks, notable wildlife and geology, through to legends, shipwrecks and stories, there is so much to see. Once visited, Rhosili will stay with you for ever.

**Note:** steep steps and a slope to the beach.

- |  |   |
|--|---|
|  Designated parking        |  Large print (guide or menu)     |
|  Accessible toilet         |  Uneven terrain/paths            |
|  Level access to catering |  Step free route/map available |
|  Level access to shop    |   |
|  Seats/seating available |   |
|  Braille (guide or menu) |   |








**Find out more:** 01792 390707 or  
rhosili@nationaltrust.org.uk  
[nationaltrust.org.uk/rhosili-and-south-gower-coast](https://nationaltrust.org.uk/rhosili-and-south-gower-coast)

---

## Stackpole

near Pembroke, Pembrokeshire

A former grand estate stretching down to a beautiful coastline, Stackpole Estate is a National Nature Reserve, recognised for its flora and fauna. It provides easy access to Bosherton Lakes, Stackpole Quay and the award-winning beaches of Broad Haven South, Barafundle Bay and Stackpole Quay. The Lakes, famous for their superb display of lilies and resident otters, and the dramatic cliffs of Stackpole Head are great for wildlife watching. The environmentally friendly Stackpole Centre houses up to 144 guests and includes a theatre, meeting and classroom space. It is the ideal place for groups, corporate clients, celebrations and family holidays.

- |   |   |
|---|---|
|  Designated parking        |  Uneven terrain/paths          |
|  Accessible toilet         |  Step free route/map available |
|  Level access to catering |  Powered mobility vehicle    |
|  Stepped access          |   |













**Find out more:** 01646 623110 or  
stackpole@nationaltrust.org.uk  
[nationaltrust.org.uk/stackpole](https://nationaltrust.org.uk/stackpole)

---

## Tredegar House

Tredegar House, Pencarn Way, Newport NP10 8YW

Tredegar House and the Morgan family have been an important part of Newport and the surrounding area for more than 500 years. Captivating tales of war heroism, inheritance disputes, Russian princesses and wide-ranging influence bring alive a home designed to impress and entertain. The contrasting formal gardens reflect the life of the family who once lived here, while the parkland is a haven for visitors and wildlife alike. Those who care for the mansion, gardens and parkland today work in partnership with the local community, combining colourful histories and modern programmes to bring genuine benefit to all who visit.

- |  |   |
|--|---|
|  Designated parking            |  Stepped access                  |
|  Accessible toilet             |  Stair lift                      |
|  Level access to catering     |  Narrow corridors               |
|  Photograph album            |  Wheelchairs available         |
|  Seats/seating available     |  Level terrain/paths           |
|  Large print (guide or menu) |  Step free route/map available |

### Find out more:

[tredegar@nationaltrust.org.uk](mailto:tredegar@nationaltrust.org.uk)  
[nationaltrust.org.uk/tredegar-house](http://nationaltrust.org.uk/tredegar-house)

---

## Tudor Merchant's House

Quay Hill, Tenby, Pembrokeshire SA70 7BX

Over 500 years ago when Tenby was a busy trading port, a merchant built this three-storey house to live in and trade from. The building has been furnished with exquisitely carved replica furniture and brightly coloured wall-hangings which recreate the atmosphere of life in Tudor Tenby. **Note:** sorry no toilet.

- |   |  |
|---|--|
|  Induction loop          |  Stepped access       |
|  Photograph album        |  Uneven terrain/paths |
|  Seats/seating available |  |

**Find out more:** 01646 623110 or  
[tudormerchantshouse@nationaltrust.org.uk](mailto:tudormerchantshouse@nationaltrust.org.uk)  
[nationaltrust.org.uk/tudor-merchants-house](http://nationaltrust.org.uk/tudor-merchants-house)

---

## Tŷ Mawr Wybrnant

Penmachno, Betws-y-Coed, Conwy LL25 0HJ


Modest 16th-century farmhouse with huge cultural significance. Birthplace to Bishop William Morgan, whose 10-year endeavour to translate the Bible into Welsh helped ensure the survival of the language. The house is situated on the old drovers' road and there are several walking trails in the valley.

**Note:** access via narrow road from Penmachno.

 Designated parking

 Narrow corridors

 Accessible toilet

 Uneven terrain/paths

 Virtual tour

 Seats/seating available

**Find out more:** 01766 510120 or  
tymawrwybrnant@nationaltrust.org.uk  
Penmachno, Betws-y-Coed, Conwy LL25 0HJ  
[nationaltrust.org.uk/ty-mawr-wybrnant](https://nationaltrust.org.uk/ty-mawr-wybrnant)

## Northern Ireland

---

### Address House

64 Address Road, Annaghmore, Portadown,  
County Armagh BT62 1SQ

Set within 40 hectares (100 acres) of rolling countryside, this 17th-century farmhouse surprises with detailed plasterwork and fine Georgian interiors. Outside, the garden and woodland provide the perfect setting for hours of fun and relaxation for everyone.

 Accessible toilet

 Wheelchairs available

 Stepped access

**Find out more:** 028 8778 4753 or  
address@nationaltrust.org.uk  
[nationaltrust.org.uk/address-house](https://nationaltrust.org.uk/address-house)

---

## The Argory

144 Derrycaw Road, Moy, Dungannon,  
County Armagh BT71 6NA

This Irish gentry house can trace more than 200 years of history. Built in the 1820s for the MacGeough Bond family, the house and surrounding riverside estate came into existence due to a quirky stipulation in a will. The interior of this understated and intimate house still evokes the eclectic tastes and interests of the family. The small rose garden with its sundial, pleasure gardens and wooded walks along the River Blackwater are ideal for exploring.

 Designated parking       Powered mobility vehicle

 Drop-off point

 Accessible toilet

**Find out more:** 028 8778 4753 or  
[argory@nationaltrust.org.uk](mailto:argory@nationaltrust.org.uk)  
[nationaltrust.org.uk/argory](http://nationaltrust.org.uk/argory)

---

## Carrick-a-Rede

Ballintoy, County Antrim BT54 6LS


Connected to the cliffs by a rope bridge across the Atlantic Ocean, this rocky island is the ultimate clifftop experience. Jutting out from the Causeway Coastal Route, the 30-metre-deep and 20-metre-wide chasm separating Carrick-a-Rede from the mainland is traversed by an amazing rope bridge that was traditionally erected by salmon fishermen. Wildlife-rich and with views across the seas to Rathlin Island, this is also home to Larrybane old quarry, featured in the television series *Game of Thrones*.  
**Note:** bridge access weather-dependent.

 Designated parking

 Accessible toilet

 Level access to catering

 Level access to shop

 Large print (guide or menu)

 Step free route/map available












**Find out more:** 028 2073 3335 or  
[carrickarede@nationaltrust.org.uk](mailto:carrickarede@nationaltrust.org.uk)  
[nationaltrust.org.uk/carrick-a-rede](http://nationaltrust.org.uk/carrick-a-rede)

---

## Castle Coole

Enniskillen, County Fermanagh BT74 6HN

Surrounded by a stunning landscape park, the majestic 18th-century home of the Earls of Belmore was created to impress. One of the finest examples of Neo-classical architecture in Ireland, the rooms at Castle Coole are brimming with opulence, luxury and colour. There are interesting pieces of history to explore, such as the servants' tunnel and ice house. The parkland, interspersed with mature oaks, woodlands and paths, is perfect for refreshing walks, while the outdoor play area is great for families.

- |  |   |
|--|---|
|  Designated parking        |  Large print (guide or menu) |
|  Drop-off point            |  Stepped access              |
|  Accessible toilet         |  Wheelchairs available       |
|  Photograph album          |  Sloped terrain/paths       |
|  Virtual tour            |  Powered mobility vehicle  |
|  Seats/seating available |   |

**Find out more:** 028 6632 2690 or [castlecoole@nationaltrust.org.uk](mailto:castlecoole@nationaltrust.org.uk)  
[nationaltrust.org.uk/castle-coole](http://nationaltrust.org.uk/castle-coole)















---

## Castle Ward

Strangford, Downpatrick, County Down BT30 7LS

High on a hillside with views across the tranquil waters of Strangford Lough, the Gothic and classical collide at Castle Ward. This eccentric 18th-century mansion within an extensive walled demesne is one of the most peculiar architectural compromises between two people. In the farmyard, visit the water-powered cornmill or stroll among flowers and subtropical plants in the restored Sunken Garden. The laundry, tack room and stables give an insight into life 'below stairs'. Discover the 21 miles of multi-use trails, the Woodland and Adventure playgrounds, as well as the Secret Shore Nature Trail.

**Note:** access to livestock grazing areas may be restricted.

- |  |   |
|--|---|
|  Designated parking         |  Braille (guide or menu)         |
|  Drop-off point             |  Ramped access                   |
|  Accessible toilet         |  Wheelchairs available          |
|  Level access to catering |  Uneven terrain/paths          |
|  Level access to shop     |  Step free route/map available |
|  Induction loop           |  Powered mobility vehicle      |
|  Photograph album         |   |
|  Seats/seating available  |   |

**Find out more:** 028 4488 1204 or [castleward@nationaltrust.org.uk](mailto:castleward@nationaltrust.org.uk)  
[nationaltrust.org.uk/castle-ward](http://nationaltrust.org.uk/castle-ward)

---


## Crom

Upper Lough Erne, Newtownbutler,  
County Fermanagh BT92 8AJ

Home to islands, ancient woodland and historical ruins, this 800-hectare (2,000-acre) demesne sits in a tranquil landscape on the peaceful southern shores of Upper Lough Erne. One of Ireland's most important conservation areas, it has many rare species and is rich in wildlife, including fallow deer, red squirrels and pine martens. An ideal spot for relaxing walks, cycling and boat trips. Visit the outbuildings, such as the summerhouse and boathouse. Jetty area available to use nearby. Turn your visit into a holiday with a stay in one of our holiday cottages (dog-friendly), award-winning glamping pods or campsites. **Note:** 19th-century castle not open to public.

 Designated parking

 Accessible toilet


 Level access to catering

 Level access

 Wheelchairs available

 Sloped terrain/paths

 Step free route/map available

 Powered mobility vehicle: one battery car

**Find out more:** 028 6773 8118 or  
crom@nationaltrust.org.uk  
[nationaltrust.org.uk/crom](https://nationaltrust.org.uk/crom)

---

## Derrymore House

Bessbrook, Newry, County Armagh BT35 7EF

Resting peacefully in a landscaped demesne, this 18th-century thatched cottage is rich in history. Explore the park and woodlands and discover the children's play area.

 Designated parking

 Accessible toilet








**Find out more:** 028 8778 4753 or  
derrymore@nationaltrust.org.uk  
[nationaltrust.org.uk/derrymore-house](https://nationaltrust.org.uk/derrymore-house)

---

## Divis and the Black Mountain

Hannahstown, near Belfast, County Antrim

Sitting in the heart of the Belfast Hills, this 809-hectare (2,000-acre) mosaic of upland heath and blanket bog is a great place for a wild countryside experience. There are three walking trails to explore, affording panoramic views across Belfast and a wealth of flora, fauna and archaeological remains to discover. **Note:** cattle roam freely during summer months. Mountain environment and weather conditions can change rapidly.

- |  |  |
|--|--|
|  Designated parking      |  One Changing Place   |
|  Accessible toilet       |  Level access         |
|  Level access to shop    |  Uneven terrain/paths |
|  Seats/seating available |  |













**Find out more:** 028 9082 5434 or  
divis@nationaltrust.org.uk  
[nationaltrust.org.uk/divis](https://nationaltrust.org.uk/divis)

---

## Florence Court

Enniskillen, County Fermanagh BT92 1DB

Florence Court enjoys a majestic countryside setting in West Fermanagh, surrounded by lush parkland with Benaughlin Mountain rising in the background. There is something for everyone to enjoy at this extensive and welcoming place. Inside the Georgian mansion you can hear stories about the Earls of Enniskillen and their staff, who lived here for more than 250 years. Outdoors take a gentle walk or long cycle along 10 miles of trails in the adjoining forest park and see fascinating industrial heritage features, including the water-powered sawmill and blacksmith's forge. The gardens are home to the mother of all Irish yew trees, as well as the kitchen garden, which is being restored to its 1930s character.

- |   |  |
|---|--|
|  Designated parking            |  Stepped access   |
|  Drop-off point                |  Wheelchairs available  |
|  Accessible toilet            |  Sloped terrain/paths  |
|  Level access to catering    |  Step free route/map available                                  |
|  Virtual tour                |  Powered mobility vehicle: one Mercury Regatta mobility scooter |
|  Seats/seating available     |  |
|  Large print (guide or menu) |  |

**Find out more:** 028 6634 8249 or  
florencecourt@nationaltrust.org.uk  
[nationaltrust.org.uk/florence-court](https://nationaltrust.org.uk/florence-court)
















---

## Giant's Causeway

44 Causeway Road, Bushmills, County Antrim BT57 8SU

Follow in the legendary footsteps of giants at Northern Ireland's iconic UNESCO World Heritage Site. The famous basalt columns of the Causeway landscape, left by volcanic eruptions 60 million years ago, are home to more than Finn McCool. Its nooks and crannies are dotted with dainty sea campion, and defensive fulmars protect their cliff nests. Windswept walking trails wind through this Area of Outstanding Natural Beauty, with an all-accessible walk at Runkerry Head. The interactive exhibition and innovative audio-guides unlock secrets of the landscape.

**Note:** booking is recommended for all visitors.

- |  |   |
|--|---|
|  Designated parking        |  Large print (guide or menu)     |
|  Drop-off point            |  One Changing Place              |
|  Accessible toilet         |  Stair lift                     |
|  Level access to catering |  Wheelchairs available         |
|  Level access to shop    |  Step free route/map available |
|  Induction loop          |  Powered mobility vehicle      |
|  Seats/seating available |   |
|  Audio guide             |   |
|  Braille (guide or menu) |   |

**Find out more:** 028 2073 1855 or  
giantscauseway@nationaltrust.org.uk  
[nationaltrust.org.uk/giants-causeway](https://nationaltrust.org.uk/giants-causeway)

---

## Gray's Printing Press

49 Main Street, Strabane, County Tyrone BT82 8AU

The indelible story of printing is told behind this Strabane Georgian shop front, once reputed to be Ireland's printing capital.

 Accessible toilet

**Find out more:** 028 8674 8210 or  
grays@nationaltrust.org.uk  
[nationaltrust.org.uk/grays-printing-press](https://nationaltrust.org.uk/grays-printing-press)

















---

## Mount Stewart

Portaferry Road, Newtownards, County Down BT22 2AD

Voted one of the world's top 10 gardens, Mount Stewart reflects a rich tapestry of design and planting artistry bearing the hallmark of its creator. Edith, Lady Londonderry's passion for bold planting schemes coupled with the mild climate of Strangford Lough mean rare and tender plants from across the globe thrive in this celebrated garden, with the formal gardens exuding a distinct character and appeal. Explore the exquisite house, recently restored to glory, hear fascinating stories about the Londonderry family, and enjoy a world-class collection of paintings and other internationally significant items.

-  Designated parking
-  Drop-off point
-  Accessible toilet
-  Level access to catering
-  Level access to shop
-  Seats/seating available
-  Podcast
-  Level access
-  Lifts: access to first floor
-  Narrow corridors
-  Wheelchairs available
-  Level terrain/paths
-  Step free route/map available
-  Powered mobility vehicle: one Shop Rider and two Trampers

**Find out more:** 028 4278 8387 or  
mountstewart@nationaltrust.org.uk  
[nationaltrust.org.uk/mount-stewart](https://nationaltrust.org.uk/mount-stewart)

---

## Murlough National Nature Reserve

near Dundrum, County Down

Home to seals, Neolithic sites and Ireland's first nature reserve, Murlough is one of the most extensive examples of dune landscape in the country and an important wildlife conservation site. Paths and boardwalk wind through ancient dunes, woodland and heath, making the reserve ideal for relaxed walks and wildlife spotting. **Note:** limited toilet facilities with seasonal opening.

-  Accessible toilet
-  Seats/seating available
-  Sloped terrain/paths
-  Step free route/map available







**Find out more:** 028 4375 1467 or  
murlough@nationaltrust.org.uk  
[nationaltrust.org.uk/murlough](https://nationaltrust.org.uk/murlough)

---

## Mussenden Temple and Downhill Demesne

Mussenden Road, Castlerock,  
County Londonderry BT51 4RP

The sheltered, vibrant gardens, cliff-edge landmark and striking ruins of a grand headland mansion bear testament to the eccentricity of the Earl Bishop who once made this 18th-century demesne his home. Mussenden Temple, perched atop sheer cliffs, offers panoramic views of the famous north coast and is a great place for walking and kite-flying. **Note:** Mussenden Temple is not open.

-  Designated parking
-  Drop-off point
-  Accessible toilet
-  Level access to catering
-  Seats/seating available
-  Uneven terrain/paths

**Find out more:** 028 7084 8728 or  
mussendentemple@nationaltrust.org.uk  
[nationaltrust.org.uk/mussenden-temple](https://nationaltrust.org.uk/mussenden-temple)

---

## Patterson's Spade Mill

751 Antrim Road, Templepatrick, County Antrim BT39 0AP

Travel back in time and witness history literally forged in steel at the last working water-driven spade mill in daily use in the British Isles. Dig up the history and culture of the humble spade and discover the origin of the phrase 'a face as long as a Lurgan spade'.

-  Designated parking
-  Drop-off point
-  Accessible toilet
-  Seats/seating available
-  Level access
-  Wheelchairs available
-  Uneven terrain/paths

**Find out more:** 028 9443 3619 or  
pattersons@nationaltrust.org.uk  
[nationaltrust.org.uk/pattersons-spade-mill](https://nationaltrust.org.uk/pattersons-spade-mill)

---

## Portstewart Strand

Portstewart, County Londonderry

Sweeping along the edge of the north coast, this 2-mile stretch of golden sand is one of Northern Ireland's finest beaches and affords uninterrupted views of the coastline. It's an ideal place for lazy picnics, surfing and long walks into the wildlife-rich sand dunes.

-  Designated parking
-  Drop-off point
-  Accessible toilet
-  Level access to catering
-  Step free route/map available








**Find out more:** 028 7083 6396 or  
portstewart@nationaltrust.org.uk  
[nationaltrust.org.uk/portstewart-strand](https://nationaltrust.org.uk/portstewart-strand)

---

## Rowallane Garden

Saintfield, County Down BT24 7LH

Carved into the County Down drumlin landscape since the mid-1860s, this inspirational 21-hectare (52-acre) garden is waiting to be discovered. The passion and shared vision of the Reverend John Moore, and later his nephew Hugh Armytage Moore, created a garden where you can leave the outside world behind and immerse yourself in nature's beauty. The formal and informal garden spaces are home to magical features mingled with native and exotic plants, such as drifts of rare rhododendrons. Follow in the footsteps of plant-hunters and explore the sights and scents of their discoveries in the garden today.

-  Designated parking
-  Accessible toilet
-  Level access to catering
-  Seats/seating available
-  Level access
-  Wheelchairs available
-  Uneven terrain/paths

**Find out more:** 028 9751 0131 or  
rowallane@nationaltrust.org.uk  
[nationaltrust.org.uk/rowallane](https://nationaltrust.org.uk/rowallane)

---


## Springhill

20 Springhill Road, Moneymore, Magherafelt,  
County Londonderry BT45 7NQ

Home to the Lenox-Conyngham family for 10 generations, this 17th-century plantation house is regarded as 'one of the prettiest houses in Ulster'.

 Designated parking

 Seats/seating available

 Drop-off point

 Accessible toilet


**Find out more:** 028 8674 8210 or  
springhill@nationaltrust.org.uk  
[nationaltrust.org.uk/springhill](https://nationaltrust.org.uk/springhill)

---

## Wellbrook Beetling Mill

20 Wellbrook Road, Corkhill, Cookstown,  
County Tyrone BT80 9RY

Discover how yarn was spun at Northern Ireland's last working water-powered linen beetling mill and enjoy a woodland river walk.

 Drop-off point

 Seats/seating available

 Accessible toilet

**Find out more:** 028 8674 8210 or  
wellbrook@nationaltrust.org.uk  
[nationaltrust.org.uk/wellbrook-beetling-mill](https://nationaltrust.org.uk/wellbrook-beetling-mill)

---

## White Park Bay

near Ballintoy, County Antrim

Once home to Neolithic settlements, this arc of white sand and ancient dunes is home to a myriad of wildlife.

 Designated parking

**Find out more:** 028 7084 8728 or  
whiteparkbay@nationaltrust.org.uk  
[nationaltrust.org.uk/white-park-bay](https://nationaltrust.org.uk/white-park-bay)

## Index

### A

|                                  |     |
|----------------------------------|-----|
| A la Ronde                       | 42  |
| Aberconwy House                  | 362 |
| Aberdulais                       | 363 |
| Abinger Roughs                   | 147 |
| Acorn Bank                       | 310 |
| Aira Force and Ullswater         | 311 |
| Alderley Edge                    | 296 |
| Alfriston Clergy House           | 148 |
| Allan Bank<br>and Grasmere       | 312 |
| Allen Banks and<br>Staward Gorge | 349 |
| Anglesey Abbey                   | 203 |
| Antony                           | 7   |
| Ardress House                    | 397 |
| The Argory                       | 398 |
| Arlington Court                  | 43  |
| Ascott                           | 106 |
| Ashdown                          | 107 |
| Ashridge Estate                  | 204 |
| Attingham Park                   | 259 |
| Avebury                          | 82  |

### B

|                     |     |
|---------------------|-----|
| Baddesley Clinton   | 262 |
| Baggy Point         | 44  |
| Barrington Court    | 83  |
| Basildon Park       | 135 |
| Bateman's           | 149 |
| Bath Assembly Rooms | 84  |
| Bath Skyline        | 85  |

|   |     |
|---|-----|
| Beatles' Childhood<br>Homes             | 297 |
| Beatrix Potter Gallery<br>and Hawkshead | 313 |
| Belton House                            | 237 |
| Bembridge Fort                          | 136 |
| Bembridge Windmill                      | 137 |
| Beningbrough Hall                       | 330 |
| Benthall Hall                           | 263 |
| Berrington Hall                         | 264 |
| Biddulph Grange<br>Garden               | 265 |
| Birling Gap and<br>the Seven Sisters    | 150 |
| Birmingham<br>Back to Backs             | 266 |
| Blakeney                                | 205 |
| Blickling Estate                        | 206 |
| Boarstall Tower                         | 108 |
| Bodiam Castle                           | 151 |
| Bodnant Garden                          | 364 |
| Bodysgallen Hall                        | 365 |
| Bolberry Down                           | 45  |
| Bookham Commons                         | 152 |
| Borrowdale and<br>Derwent Water         | 314 |
| Boscastle                               | 8   |
| Bossington                              | 86  |
| Botallack                               | 9   |
| Bourne Mill                             | 207 |
| Box Hill                                | 153 |
| Bradley                                 | 46  |
| Brancaster Estate                       | 208 |
| Branscombe                              | 47  |

|   |     |  |     |
|---|-----|--|-----|
| Brean Down                                    | 87  | The Children's Country<br>House at Sudbury | 240 |
| Bridestones, Crosscliff<br>and Blakey Topping | 331 | Chirk Castle                               | 366 |
| Brimham Rocks                                 | 332 | Cilgerran Castle                           | 367 |
| Brockhampton                                  | 267 | Claife Viewing Station<br>and Windermere   | 316 |
| Brownsea Island                               | 48  | Clandon Park                               | 155 |
| Buckingham<br>Chantry Chapel                  | 109 | Claremont                                  | 156 |
| Buckland Abbey                                | 49  | Claydon                                    | 114 |
| Budlake Old Post Office                       | 63  | Clent Hills                                | 270 |
| Burton Bradstock                              | 50  | Clevedon Court                             | 88  |
| Buscot Old Parsonage                          | 110 | Cliveden                                   | 115 |
| Buscot Park                                   | 111 | Clouds Hill                                | 52  |
| Buttermere Valley                             | 315 | Clumber Park                               | 241 |
|   |     | Colby Woodland<br>Garden                   | 368 |
| <b>C</b>                                      |     | Coleridge Cottage                          | 89  |
| Calke Abbey                                   | 238 | Coleton Camp                               | 53  |
| Canons Ashby                                  | 239 | Coleton Fishacre                           | 54  |
| Cape Cornwall                                 | 10  | Compton Bay<br>and Downs                   | 138 |
| Carding Mill Valley                           | 268 | Compton Castle                             | 55  |
| Carlyle's House                               | 191 | Conwy Suspension<br>Bridge                 | 369 |
| Carne and Pendower                            | 11  | Coombe Hill                                | 116 |
| Carnewas at Bedruthan                         | 12  | Corfe Castle                               | 56  |
| Carrick-a-Rede                                | 399 | Cotehele                                   | 14  |
| Castle Coole                                  | 400 | Cotehele Mill                              | 15  |
| Castle Drogo                                  | 51  | Coughton Court                             | 271 |
| Castle Ward                                   | 401 | The Courts Garden                          | 90  |
| Chapel Porth                                  | 13  | Craflwyn and<br>Beddgelert                 | 370 |
| Charlecote Park                               | 269 | Cragside                                   | 351 |
| Chartwell                                     | 154 |  |     |
| Chastleton House                              | 112 |  |     |
| Chedworth Roman Villa                         | 113 |  |     |
| Cherryburn                                    | 350 |  |     |

|                      |     |                      |     |                       |     |                     |     |
|----------------------|-----|----------------------|-----|-----------------------|-----|---------------------|-----|
| Crantock Beach       | 16  | Elizabethan House    |     | Godolphin             | 19  | Horsey Windpump     | 216 |
| Crickley Hill        | 117 | Museum               | 211 | Godrevy               | 20  | Houghton Mill       | 217 |
| Croft Castle         | 272 | Emmetts Garden       | 160 | Grange Barn           | 214 | Hughenden           | 124 |
| Crom                 | 402 | Ennerdale            | 318 | Gray's Printing Press | 407 |                     |     |
| Cronkhill            | 260 | Erddig               | 375 | Great Chalfield Manor | 94  | <b>I</b>            |     |
| Croome               | 273 |                      |     | Great Coxwell Barn    | 120 | Ickworth            | 218 |
| Cwmdu                | 371 | <b>F</b>             |     | Greenway              | 59  | Ightham Mote        | 166 |
| Cwmmau Farmhouse     | 274 | Farnborough Hall     | 276 | Greyfriars House      | 279 | Ilam Park, Dovedale |     |
|                      |     | Farne Islands        | 352 | Greys Court           | 121 | and the White Peak  | 246 |
| <b>D</b>             |     | Felbrigg Hall        | 212 | Gunby Estate          | 242 |                     |     |
| Dalton Castle        | 317 | Fell Foot            | 319 | Gunwalloe             | 21  | <b>K</b>            |     |
| Denbies Hillside     | 157 | Fenton House         | 193 |                       |     | Kedleston Hall      | 247 |
| Derrymore House      | 403 | Finch Foundry        | 58  | <b>H</b>              |     | Killerton           | 62  |
| Devil's Dyke         | 158 | The Firs             | 277 | Hadrian's Wall and    |     | Kinder, Edale and   |     |
| Dinefwr              | 372 | Flatford             | 213 | Housesteads Fort      | 355 | the High Peak       | 248 |
| Ditchling Beacon     | 159 | The Fleece Inn       | 278 | Ham House             | 195 | King John's         |     |
| Divis and the        |     | Florence Court       | 405 | Hanbury Hall          | 280 | Hunting Lodge       | 95  |
| Black Mountain       | 404 | Formby               | 299 | Hardcastle Craggs     | 336 | King's Head         | 125 |
| Dolaucothi           | 373 | Fountains Abbey      | 334 | The Hardmans' House   | 301 | Kingston Lacy       | 65  |
| Dorneywood Garden    | 118 | Frensham Little Pond | 161 | Hardwick              | 244 | Kinver Edge         | 282 |
| Dudmaston            | 275 | Freshwater West and  |     | Hardy's Cottage       | 60  | Knightshayes        | 66  |
| Dunham Massey        | 298 | Gupton Farm          | 376 | Hare Hill             | 302 | Knole               | 167 |
| Dunstable Downs      | 209 | Fyne Court           | 92  | Hartwell House        | 122 | Knowles Mill        | 283 |
| Dunster Castle       | 91  |                      |     | Hatchlands Park       | 162 | The Kymin           | 377 |
| Dunwich Heath        | 210 | <b>G</b>             |     | Hatfield Forest       | 215 | Kynance Cove        | 23  |
| Dyffryn Gardens      | 374 | Gawthorpe Hall       | 300 | Hawford Dovecote      | 281 |                     |     |
| Dyrham Park          | 119 | George Inn           | 194 | Headley Heath         | 163 | <b>L</b>            |     |
|                      |     | George Stephenson's  |     | Heddon Valley         | 61  | Lacock              | 96  |
| <b>E</b>             |     | Birthplace           | 353 | Hidcote               | 123 | Lamb House          | 168 |
| East Pool Mine       | 17  | Giant's Causeway     | 406 | Hill Top              | 320 | Lanhydrock          | 24  |
| East Riddlesden Hall | 333 | Gibside              | 354 | Hindhead Commons      | 164 | Lavenham Guildhall  | 219 |
| East Soar            | 57  | Glastonbury Tor      | 93  | Hinton Ampner         | 139 | Lawrence House      | 25  |
| Eastbury Manor House | 192 | Glendurgan Garden    | 18  | Holywell              | 22  | Leith Hill          | 169 |
|                      |     | Goddards             | 335 | The Homewood          | 165 | Levant Mine         | 26  |

|  |     |  |     |
|--|-----|--|-----|
| Lindisfarne Castle                         | 356 | Mottisfont                               | 140 |
| Little Moreton Hall                        | 303 | Mottistone Gardens                       | 141 |
| Lizard Point                               | 27  | Mount Grace Priory                       | 338 |
| Lizard Wireless Station                    | 28  | Mount Stewart                            | 408 |
| Llanerchaeron                              | 378 | Mr Straw's House                         | 251 |
| Longshaw, Burbage and<br>the Eastern Moors | 249 | Mullion Cove                             | 29  |
| Lorna Doone Valley                         | 67  | Murlough National<br>Nature Reserve      | 409 |
| Loughwood<br>Meeting House                 | 68  | Mussenden Temple and<br>Downhill Demesne | 410 |
| Lundy                                      | 69  | Mwnt                                     | 381 |
| Lydford Gorge                              | 70  | <b>N</b>                                 |     |
| Lyme                                       | 304 | The Needles                              | 142 |
| Lytes Cary Manor                           | 97  | Nether Alderley Mill                     | 305 |
| Lyveden                                    | 250 | Newark Park                              | 126 |
| <b>M</b>                                   |     | Newtown National<br>Nature Reserve       | 143 |
| Marker's                                   | 64  | Nostell                                  | 339 |
| Marloes Sands<br>and Mere                  | 379 | Nuffield Place                           | 127 |
| Martin's Haven                             | 380 | Nunnington Hall                          | 340 |
| Max Gate                                   | 71  | Nymans                                   | 171 |
| Melford Hall                               | 220 | <b>O</b>                                 |     |
| Middle Littleton<br>Tithe Barn             | 284 | Oakhurst Cottage                         | 172 |
| Middlethorpe Hall                          | 337 | Ogwen Cottage                            | 382 |
| Mompesson House                            | 98  | The Old Manor                            | 252 |
| Monk's House                               | 170 | Orford Ness                              | 222 |
| Monksthorpe Chapel                         | 243 | Ormesby Hall                             | 341 |
| Montacute House                            | 99  | Osterley Park                            | 197 |
| Morden Hall Park                           | 196 | Overbeck's Garden                        | 72  |
| Morston Quay                               | 221 | Oxburgh Hall                             | 223 |
| Morville Hall                              | 285 |  |     |
| Moseley Old Hall                           | 286 |  |     |

|   |     |                                 |     |
|---|-----|---------------------------------|-----|
| <b>P</b>                                  |     | <b>R</b>                        |     |
| Packwood House                            | 287 | Rainham Hall                    | 198 |
| Parke                                     | 73  | Red House                       | 199 |
| Patterson's Spade Mill                    | 411 | Reigate Hill and<br>Gatton Park | 176 |
| Paycocke's House                          | 224 | Rhosili                         | 392 |
| Peckover House                            | 225 | Rievaulx Terrace                | 342 |
| Penbryn                                   | 383 | River Wey and<br>Dapdune Wharf  | 177 |
| Pennard, Pwll Du and<br>Bishopston Valley | 384 | Roseberry Topping               | 343 |
| Penrhyn Castle                            | 385 | Rosedene                        | 288 |
| Penrose                                   | 30  | Roundhouse                      | 289 |
| Penshaw Monument                          | 357 | Rowallane Garden                | 413 |
| Pentire                                   | 31  | Rufford Old Hall                | 307 |
| Petworth                                  | 173 | Runnymede and<br>Ankerwycke     | 178 |
| Plas Newydd                               | 386 | <b>S</b>                        |     |
| Plas yn Rhiw                              | 387 | St Anthony Head                 | 35  |
| Plymbridge Woods                          | 74  | St Michael's Mount              | 36  |
| Poldhu Cove                               | 32  | Saltram                         | 75  |
| Polesden Lacey                            | 174 | Sandham Memorial<br>Chapel      | 144 |
| Porth                                     | 33  | Sandscale Haws                  | 321 |
| Porth y Swnt                              | 388 | Sandymouth                      | 37  |
| Porthcurno                                | 34  | Scotney Castle                  | 179 |
| Porthdinllaen                             | 389 | Seaton Delaval Hall             | 358 |
| Porthor                                   | 390 | Sharpenhoe                      | 226 |
| Portstewart Strand                        | 412 | Shaw's Corner                   | 227 |
| Powis Castle                              | 391 | Sheffield Park                  | 180 |
| Priest's House, Easton<br>on the Hill     | 253 | Sheringham Park                 | 228 |
| Prior Park                                | 100 | Shugborough Estate              | 290 |
| <b>Q</b>                                  |     | Sissinghurst<br>Castle Garden   | 181 |
| Quarry Bank                               | 306 |                                 |     |
| Quebec House                              | 175 |                                 |     |



|                      |     |                          |     |                         |     |                 |     |
|----------------------|-----|--------------------------|-----|-------------------------|-----|-----------------|-----|
| Sizergh              | 322 | <b>T</b>                 |     | The Weir Garden         | 293 | <b>Y</b>        |     |
| Smallhythe Place     | 182 | Tarn Hows                |     | Wellbrook Beetling Mill | 415 | Yorkshire Coast | 347 |
| Snowhill Manor       | 128 | and Coniston             | 325 | Wembury                 | 79  | Yorkshire Dales | 348 |
| Souter Lighthouse    |     | Tattershall Castle       | 256 | Wentworth Castle        |     |                 |     |
| and The Leas         | 359 | Tatton Park              | 309 | Gardens                 | 345 |                 |     |
| South Foreland       |     | Theatre Royal            | 231 | Wentworth Woodhouse     | 346 |                 |     |
| Lighthouse           | 183 | Tintagel Old Post Office | 38  | West Runton and         |     |                 |     |
| South Milton Sands   | 76  | Tintinhull Garden        | 103 | Beeston Regis Heath     | 232 |                 |     |
| Speke Hall           | 308 | Town Walls Tower         | 261 | West Wycombe Park       | 132 |                 |     |
| Springhill           | 414 | Townend                  | 326 | Westbury Court Garden   | 133 |                 |     |
| Stackpole            | 393 | Treasurer's House, York  | 344 | Westwood Manor          | 105 |                 |     |
| Stainsby Mill        | 245 | Tredegar House           | 394 | Whipsnade Tree          |     |                 |     |
| Standen              | 184 | Trelissick               | 39  | Cathedral               | 233 |                 |     |
| Staunton Harold      |     | Trengwainton Garden      | 40  | The White Cliffs        |     |                 |     |
| Church               | 254 | Trerice                  | 41  | of Dover                | 188 |                 |     |
| Steam Yacht Gondola  | 323 | Tudor Merchant's         |     | White Horse Hill        | 134 |                 |     |
| Sticklebarn and      |     | House                    | 395 | White Mill              | 80  |                 |     |
| The Langdales        | 324 | Tŷ Mawr Wybrnant         | 396 | White Park Bay          | 416 |                 |     |
| Stoneacre            | 185 | Tyntesfield              | 104 | Whitehaven Coast        | 327 |                 |     |
| Stonehenge Landscape | 101 |                          |     | Wichenford Dovecote     | 294 |                 |     |
| Stoneywell           | 255 | <b>U</b>                 |     | Wicken Fen              | 234 |                 |     |
| Stourhead            | 102 | Uppark House             | 186 | Wightwick Manor         | 295 |                 |     |
| Stowe                | 129 | Upton House              | 292 | Willington Dovecote     |     |                 |     |
| Stowe House          | 130 |                          |     | and Stables             | 235 |                 |     |
| Studland Bay         | 77  | <b>V</b>                 |     | 2 Willow Road           | 202 |                 |     |
| Sundon Hills         |     | The Vyne                 | 145 | Wimpole Estate          | 236 |                 |     |
| Country Park         | 229 |                          |     | Winchester City Mill    | 146 |                 |     |
| Sunnycroft           | 291 | <b>W</b>                 |     | Winkworth Arboretum     | 189 |                 |     |
| Sutton Hoo           | 230 | Waddesdon                | 131 | Woolacombe              | 81  |                 |     |
| Sutton House         | 200 | Wakehurst                | 187 | Woolbeding Gardens      | 190 |                 |     |
|                      |     | Wallington               | 360 | Woolsthorpe Manor       | 257 |                 |     |
|                      |     | 575 Wandsworth Road      | 201 | Wordsworth House        | 328 |                 |     |
|                      |     | Washington Old Hall      | 361 | The Workhouse           | 258 |                 |     |
|                      |     | Watersmeet               | 78  | Wray Castle             | 329 |                 |     |