

# COASTAL ZONE ASSESSMENT SURVEY — NORTH UIST —



Report No. 1051

Commissioned by  
The SCAPE Trust  
on behalf of Historic Scotland





**CFA ARCHAEOLOGY LTD**

March 2005

*Commissioned by The SCAPE Trust on behalf of Historic Scotland*

This document has been prepared in accordance with CFA standard operating procedures.

Author:	Date
Approved by:	Date
Draft/Final Report Stage:	DRAFT

**Authors:** **Melanie Johnson MA PhD FSA Scot AIFA**  
**Michael Cressey HND BA MSc PhD FSA Scot MIFA**  
**Samantha Badger MA FSA Scot PIFA**  
**Philip Richardson BA MA PIFA**

**Illustration/GIS:** Karen Clarke BA MA Msc  
Kevin Hicks BA FSA Scot

**Editor:** Sue Anderson BA MPhil MIFA

CFA ARCHAEOLOGY LTD  
The Old Engine House  
Eskmills Business Park  
Musselburgh EH21 7PQ

Tel: 0131-273 4380  
Fax: 0131-273 4381

email: [cfa@cfa-archaeology.co.uk](mailto:cfa@cfa-archaeology.co.uk)

**Coastal Zone Assessment Survey.**  
**North Uist.**

**Report No. 1051**

## CONTENTS

1.	Introduction	4
2.	Methodology	5
3.	The physical environment of the study areas	10
4.	Archaeological background of the study areas	14
5.	Survey maps of North Uist	17
6.	Survey results	156
7.	Summary and recommendations	161
8.	Bibliography	167

### Appendices

Appendix 1 – North Uist Built Heritage and Archaeology	174
--	-----

### List of Tables

Table 1 Summary statistics of the erosion class lengths of North Uist	156
Table 2 Suggested sites for immediate examination and longer term monitoring	163

### List of Figures (not including gazetteer maps)

Figure 1 Location plan outlining the North Uist study area	9
Figure 2 Distance versus erosion/stability classification	158
Figure 3 Percentage frequency of distance versus erosion/stability class	158
Figure 4 Period categories of all sites and monuments	159
Figure 5 Percentage frequency period categories of sites and monuments	159
Figure 6 Frequency and condition of all archaeological sites	160
Figure 7 Percentage frequency and condition of archaeological sites	160

### List of Plates

Plate 1 Erosion causing undercutting of the coast edge, south coast of Berneray (Coastal Geomorphology Cell 10)	257
Plate 2 Erosion causing loss of farmland, Tràigh Ear (Coastal Geomorphology Cell 26)	257
Plate 3 Attempts to prevent or slow erosion using pallets, Tràigh Ear (Coastal Geomorphology Cell 27)	258
Plate 4 Track causing severe erosion of dune surface, pallets in place to prevent further deflation (Coastal Geomorphology Cell 27)	258
Plate 5 Dune blowout, Port Scolpaig (Coastal Geomorphology Cell 54)	259
Plate 6 Erosion exposing glacial till and undercutting of coast edge (Coastal Geomorphology Cell 46)	259

Plate 7	Sites 47 and 48, Hebridean-style thatched cottages, Berneray	260
Plate 8	Site 111, souterrain, Vallaquie	260
Plate 9	Site 113, abandoned settlement, Vallaquie	261
Plate 10	Site 120, possible burnt mound, Trumaisgearraidh	261
Plate 11	Site 130, ruined blackhouse, Trumaisgearraidh	262
Plate 12	Site 216, wooden boat, Tràigh Udal	262
Plate 13	Site 360, eroding structures and midden, Foshigary	263
Plate 14	Site 415, eroding structures and midden, Aird an Rùnair	263
Plate 15	Site 416, eroding midden, Aird an Rùnair	264
Plate 16	Site 438, eroding roundhouse, Loch Phaibeil	264
Plate 17	Site 637, eroding structures and midden, Baleshare	265
Plate 18	Site 667, slipway, Baleshare	265
Plate 19	Site 668, possible fish-trap, Baleshare	266
Plate 20	Site 790, possible well, Bay Craavat	266



# **1. INTRODUCTION**

## **1.1 Background**

1.1.1 This report is one of several similar studies that have been produced to investigate and characterise the state of coastal erosion and the threat this poses to the cultural heritage sites along the coastline of Scotland. The results presented here are based on the results of a coastal assessment survey carried out in February and March 2005 on North Uist by CFA Archaeology Ltd (Survey 1). The study area (Fig. 1) includes the islands of Berneray and Baleshare and includes the north and west coasts of North Uist from Berneray causeway to Benbecula causeway. A similar study was undertaken at the same time by EASE Archaeology on Benbecula and South Uist (Survey 2).

1.1.2 In mid January 2005, fierce storms hit the west coast of Scotland. Particularly hard hit were the Western Isles, and the storms caused severe damage and tragically led to loss of life. Reports had been received that the west coasts of North and South Uist and Benbecula had been affected by the extreme westerly and south-westerly winds. These coasts are largely composed of areas of sand dune and are therefore highly susceptible to storm damage. It was claimed that some known archaeological sites were damaged in the storms, whilst other, previously unrecorded, sites had been exposed. This coastal zone assessment survey represented a rapid response to the problem. The aim of the survey was to audit the condition and number of coastal sites in order to help the Comhairle nan Eilean Siar archaeologist devise a strategy for monument management.

## **1.2 Project aims**

1.2.1 The objectives of this project were:

- to increase knowledge concerning the coastal archaeological sites of North Uist
- to identify those sites that are at risk, either presently or potentially in the future, from erosion.

## **1.3 Acknowledgements**

1.3.1 Tom Dawson (SCAPE) is thanked for providing advice during the early stages of the survey. Mr George MacDonald, Factor for the North Uist Estate, is thanked for allowing land access and land use information. The authors are grateful to Mary Harman of Scottish Natural Heritage, South Uist Office, for providing information on the distribution of Sites of Special Scientific Interest. The survey data for Vallay was provided by Tom Dawson of The SCAPE Trust: the Vallay survey was carried out by Tom Dawson and Katinka Stentoft, Kelvingrove Museum. Kind thanks to Earl Granville for his assistance in taking Tom Dawson and Katinka Stentoft to the island and showing them several sites.. Additional Loch Phaibeil survey data was provided by Ronan Toolis of AOC Archaeology.

## **2. METHODOLOGY**

### **2.1 Introduction**

2.1.1 The methodology used during the study was based on that set out in Historic Scotland's Procedure Paper 4 *Coastal Zone Assessment* (1996), and discussions in *Archaeology and the Coastal Erosion Zone: Towards a Historic Scotland Policy* (Ashmore 1994). With the permission of Historic Scotland, alterations have been made in the layout of the data sets to make these more user friendly for Geographical Information System (GIS) integration.

2.1.2 CFA follows the Institute of Field Archaeologists Code of Conduct, Standards and Guidelines.

2.1.3 The assessment zone comprised the coast edge, the intertidal zone and a 100m wide landward strip (where practicable).

2.1.4 Our methodology utilised a four-phase strategy to fulfil the objects of the coastal zone assessment.

- *Phase 1* - Preliminary desk-based survey.
- *Phase 2* - Comprehensive desk based assessment.
- *Phase 3* – Reconnaissance survey.
- *Phase 4* - Report Compilation and creation of a Geographical Information System .

### **2.2 Preliminary desk-based survey**

2.2.1 A rapid-scan desk-based assessment was carried out to identify archaeological, geological and geomorphological zones for the full lengths of the coastal units to be surveyed. During the course of the desk-based survey, digitised base maps were compiled and information sources accessed according to the methodology described in HS APP4 and the Project Outline. During the course of the rapid scan we made contact with the relevant bodies cited in the Historic Scotland Procedures document and Project Outline including:

- The SCAPE trust
- Scottish Natural Heritage
- The Comhairle nan Eilean Siar Archaeologist
- British Geological survey
- HM Coastguard and landowners

### **2.3 Desk-based assessment**

2.3.1 Following Phase 1, a full desk-based survey, according to the methods described in HS APP 4 was carried out.

2.3.2 Sites and Monuments information was provided digitally in the form of shapefile data by the Royal Commission on Ancient and Historical Monuments of Scotland (RCAHMS). This provided a point-data template for

incorporation into a GIS database to include all archaeological sites and monuments within the survey transect.

2.3.3 Historic Scotland provided shapefile digital data on Scheduled Ancient Monuments and Listed Buildings within the coastal survey transects. This information was added to the database of known archaeological sites and monuments. Historic Scotland also provided 1:25000 base maps as raster files.

2.3.4 The desk-based assessment involved an examination of material from various sources and included the following information:

- Examination of documentary sources held in various libraries, including the National Library of Scotland (NLS) and the University of Edinburgh Library.
- Examination of the National Monuments Record of Scotland (NMRS) held at the Royal Commission on the Ancient and Historical Monuments of Scotland (RCAHMS) which contains a record of all known sites and monuments in Scotland.
- An examination of available cartographic sources held at the NLS map library including First Edition Ordnance Survey maps, historical maps dating from the 18<sup>th</sup> -19<sup>th</sup> centuries, Admiralty Charts and other historical maps.
- The First and New Statistical Accounts of Scotland were examined for any historical information pertinent to past storm and erosion events.
- Aerial photographic coverage held at RCAHMS was examined.

2.3.5 In addition, monument survey information held by CFA relating to the coastline around Vallay Strand and Loch Olabhat, collected as part of the Loch Olabhat Project (1989-90) and the Vallay Strand Project (1995-1997), was consulted. The 2005 survey information will be compared to this recent baseline data, and will allow recent changes to the condition of sites to be documented along one section of the coastal survey area.

## **2.4 Coastal assessment survey parameters**

2.4.1 The coastal survey area included three specific zones. The first zone is the intertidal zone including the area between the Mean High Water Spring Tide (MHWST) and the Mean Low Water Spring Tide (MLWST). The second zone was the shoreline. This zone included the immediate area behind the MHWST line. The third zone included the hinterland, varying between 50m and 100m from the edge of the coastal edge.

2.4.2 The following areas were surveyed:



- ***Berneray/Beàrnaraigh***  
Island centre (NF 910 820)  
Distance *c. 20km*
- ***Baleshare/Baile Sear***  
Island centre (NF 790 610)  
Distance *c. 27km*
- ***North Uist, west coast***  
North causeway (NF 907 795) - South causeway (NF 844 592)  
Distance *c. 148km*
- ***Vallay/Bhalaigh***  
Island centre (NF 778 765)  
Distance *c. 16km*

2.4.3 The archaeological surveys were undertaken following procedures outlined in Historic Scotland's Procedure document. Two teams of archaeologists working in pairs surveyed the study areas described above. North Uist and the islands presented no problems in terms of access.

2.4.4 Information on the general condition of existing and newly recorded archaeological sites was recorded onto coastal zone assessment sheets in accordance with HS APP4, and included details on dune blow-out points and regions of deflation. Known archaeological sites and monuments within the survey transect were visited wherever possible. Each site was allocated an identifying location number. The location of each site was established using a GS50 Global Positioning System (GPS) instrument that provided a ten-figure grid reference with >1m accuracy. A full photographic record will be maintained. The survey did not include any invasive archaeological investigation, nor any detailed emergency recording, sampling or retrieval of artefactual material.

2.4.5 During the field survey information on the character and erosion of the coastline was collected. This information was provided to the Project Geomorphologist in order that he could undertake targeted site visits, check the findings of any eroding archaeological sites and assess what mechanisms were leading to erosion of those sites.

## **2.5 Coastal geology and geomorphology**

2.5.1 A comprehensive review of the available documentary and cartographic sources covering the coastal geology/geomorphology and erosion criteria within the study area was undertaken by Dr Michael Cressey, CFA's Environmental Scientist. Targeted site visits were carried out for field inspection following the walkover survey. Field notes, digital photographs and other topographical information were added to the coastal geomorphology maps.

- 2.5.2 The GIS database incorporates the coastal geology and geomorphology information and was placed onto colour-coded digital base-maps.

## 2.6 Report Format

- 2.6.1 In this report we use the term *shoreline* to refer to the distinct boundary between land and sea that changes with the tides. A *coastal unit* defines the areas between numbered cut-off points that demarcate individual sections of coastline which has been classified according to its eroding, stable or accreting status.
- 2.6.2 The results are presented sequentially for each coastal unit and follow the standard format (Ashmore 1994). Elements include an introductory section followed by sections detailing the coastal geology/morphology, coastal erosion and archaeological gazetteer and maps. These are followed by a section incorporating results and observations. This is followed by a list of references and appendices.
- 2.6.3 Each survey area is accompanied by three individual maps. These maps contain data on the Hinterland Geology and Coastal Geomorphology, Erosion Class, and Built Heritage and Archaeology. The gazetteer entries include the following categories:

### *Hinterland Geology and Coastal Geomorphology*

Identification number and name of coastal section  
National grid reference  
Distance of coastal section  
Typical deposit type on the foreshore  
Height of cliff  
Hinterland geomorphology  
Description

### *Erosion*

Identification number and name of coastal section  
National grid reference  
Distance of coastal section  
Type of erosion present  
Description

### *Built Heritage and Archaeology*

Identification number and coastal section  
National grid reference  
National Sites and Monument Record Number  
Site name or type  
Condition  
Period/date  
Recommendation

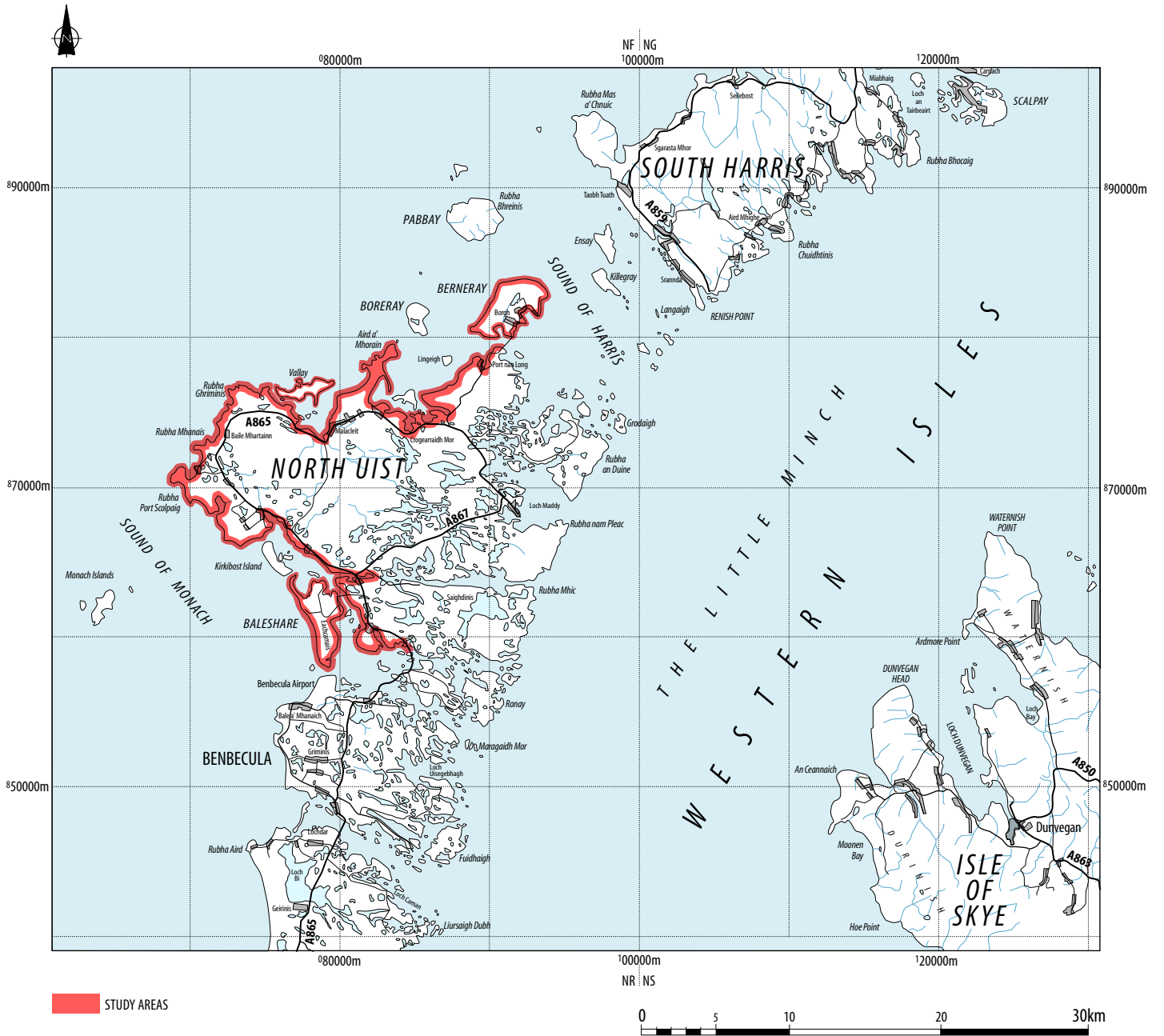


Fig.1 - Location plan outlining the study area.



### 3. THE PHYSICAL ENVIRONMENT OF THE STUDY AREA

#### 3.1 Late Quaternary landforms and environments on North Uist

- 3.1.1 Most of the island of North Uist is made up of undifferentiated Lewisian Gneiss which is a hard rock that is not easily weathered. Stretching from Loch nam Madadh on the east coast to the island of Baleshare on the west, is a band of metasediment including metavolcanic rock including pink granites. In the Balranald area, a suite of metabasic rocks forming linear dykes are present and represent a later intrusion. Glacial activity has resulted in the distribution of till which gives rise to shallow acidic poorly drained podsols and extensive peat development away from the calcareous machair plains on the east coast. Large deposits of off-shore sand and boulders were deposited by the ice-sheets onto a shallow, gently sloping continental shelf which extends westwards from the Uists and Barra. The sands and boulders of the ice-sheet moraines were re-worked landwards by onshore coastal processes and a rising sea level in post glacial times (Ritchie 1966). This produced the vast quantities of sand and shingle used in the construction of the beaches and machair of the Atlantic coastal plains. Low altitude sandy plains are a common feature, situated immediately behind high sand dunes along the coastal edge of north Uists.
- 3.1.2 The Atlantic coast has a variety of landforms which have been affected by continued coastal erosion and, importantly, submergence as the coastal landscape drowned following increases in sea levels during the Holocene. Analyses of inter- and sub-tidal organic deposits are widely distributed along the Atlantic coast of Uist (Ritchie 1985). Radiocarbon dating of the organic deposits indicated that sea level was 3-5m lower between 8800 BP and 5164 BP than at present. Optically stimulated luminescence dating of Aeolian sands by Gilbertson *et al* (1999) indicates that carbonate sand of the Benbecula and North Uist machairs began to arrive off-shore at about 8700 BP which is in broad agreement with a rise in sea level and dune development. In a study at Cladach Mor, North Uist, Ritchie and Whittington (1994) obtained radiocarbon dates from an infilled peat basin. This work showed that the site was first affected by a major sand blow around 7810 BP. It was concluded that machair formation was not a synchronous event and that local topography and, importantly, the nature and altitude of coastline and its relative position to off-shore sediment supplies, were seen as crucial factors in the episodic formation of dunes.
- 3.1.3 Research carried out by Whittington and Edwards (1997) on a series of intertidal peat sites located on a beach platform at Borve, island of Benbecula, provided both spatial and chronological evidence for sand movement as well as furnishing data on the vegetational and environmental history of the area. Pollen diagrams show that *Calluna vulgaris* (heather) and Poaceae (grass) are frequent dominants, while trees such as *Betula* (birch) and *Corylus avellana*-type (hazel) are notable. The existence of birch-hazel woodland for the period c. 8885-6190 BP may have had a retarding effect on sand movement. Anthropogenic clearance by fire is seen as a major mechanism for exacerbating the movement of sand with further increases in sand movement by c. 5990 BP. Sea-level changes, substantial coastal erosion, and numerous

episodes of Aeolian erosional and redepositional cycles have pushed machair landforms eastwards at the expense of adjacent lochs, marshes and peat covered 'black land' (Ritchie 1986).

#### *Raised marine shorelines*

- 3.1.3 Well-formed marine platforms typical of those formed within the west coast of mainland Scotland are not readily identifiable along the eastern coastline of North Uist owing to past glacial modification, land submergence and the prevalence of dune formation. Where rocky platforms exist these are either covered by a mantle of glacial till or cover sands, which are likely to contain re-deposited elements of the earlier raised beach deposits.

#### *Sand dunes*

- 3.1.4 The climate of north-west Scotland has been instrumental in both the formation of, and as an agent of change for, the machair. Prevailing and dominant winds are from the south and north-west and it is no coincidence that most of the dune and machair areas are located on coasts exposed to these directions (Angus & Elliot 1992). Sand dune formations are extensive throughout the study area. The island of Bernerary at the northern end of the study area (Fig \*) is dominated by machair and sand dune formation along the length of its Atlantic coastline. Ritchie (1970) estimates that machair covers 55% of the island of Bernerary. Sandhills and dunes are prominent within the Vallay and Orasaigh areas and further south at Balranald and southwards to Baleshare. These areas are characterised by impressively high dune cliffs. Smaller pockets of dune formation are typical within the small sheltered crescent-shaped bays. Scolpaig beach is a typical example where intertidal rock platforms flank the outer-bay area with a well-formed dune situated at the bay head.

#### *Coastal wetlands and mudflats*

- 3.1.5 The development of coastal saltmarsh is confined to more sheltered areas away from the direct impact of wave attack and commonly present within the tidal creek environments. Prominent areas of saltmarsh include that at Traigh Bhàlaig (NF 8700 7500) flanking a sheltered tidal inlet. Similar formations were seen at Dun na Maribhe (NF 8630 7470) alongside a freshwater drainage outlet. North of Cuithe Lachlainn (NF 7980 7556) wide intertidal sandflats are backed by saltmarsh between rocky intertidal platforms. On the west side of the island of Baleshare saltmarsh extends for about 3.5 km and owes its presence to the shelter afforded by the extensive dunes fronting the western side of the coastline. This type of formation acts as a buffer zone at the MHW and is susceptible to undercutting and slope failure. Coastal saltmarsh provides good grazing land and as such it is prone to erosion by cattle. However, saltmarsh present in Erosion Cell 12 appeared stable, acting as a buffer between the shoreline and the hard coast edge.

### *Sea defences*

- 3.1.6 Concrete or wooden sea defence works are not represented along the Atlantic coastline due to the lack of built-up areas. At Baile (NF9340 8150) on the island of Bernerary, a short stretch of beach (c.25m) has been partially consolidated by a dump of building rubble. Elsewhere within the study area, attempts to consolidate sand dune deflation hollows using pallets appear largely to be failing. This is mainly due to the massive loss of dune sand caused by the storm event of 2005.

### *Sites of Special Scientific Interest (SSSI) and Geological Conservation Review (GCR) Sites*

- 3.1.7 There are five designated SSSI sites and two GCR sites within the study area. The sites have been designated according to their biological and natural historical importance. The northernmost SSSI includes the machair and dune lands of Bernerary. Also included within this group is the machair land at Robach and Newton, the island of Vallay, Balranald Bog and Loch nam Feithean, the tidal and freshwater lochs at Clachan and the islands of Baleshare and Eilean Chircebost. The north-west coast of Uist, has been designated a GCR site and encompasses a strip of coast c. 10km long of more or less unbroken and often three dimensional geological exposures. These sites are important in demonstrating both the structural sequences affecting the Lewisian rocks of North Uist and also as a classic locality in the history of research into ductile shear zones of folded lithologies (SNH Site data) including the coastline overlapping Balranald Bog.

## **3.2 Patterns and predictive rates of sea level rise in the Uists**

- 3.2.1 The predictive rates of sea level rise and its effect on the intertidal areas within the study area have recently been well-documented (Dawson *et al* 2001). A critical factor in evaluating future sea level changes is the importance of natural vertical land movements. These are the rates at which the coastline is rising or falling as a result of isostatic adjustments. By combining the proposed rates of uplift with the patterns associated with the Main Postglacial Shoreline, maps illustrating the maximum and minimum rates of crustal movement can be produced. Dawson *et al* (2001) considered the following factors in their examination on the likely impact resulting from a future rise in sea level:

- Areas experiencing relative sea level rise are becoming progressively more susceptible to the effects of storm surge activity. However it is noted that this will vary according to exposure.
- The impact of sea surface rise will be less noticeable in areas with a strong sediment supply and where coastal progradation is taking place, for example the Moray Firth coastline, parts of the north-east and east of Scotland, parts of northern Scotland and parts of south-west Scotland. In areas where sediment supply is scarce, the effect of a sea surface rise will be more noticeable.



- In areas where the coastal features are easily eroded, the impact of sea level rise will have greater effect than in other, more resistant areas.
- 3.3.3 The results of Dawson *et al* (2001) were based on the uplift data of Shennan (1989) together with the UK Climate Impacts Programme (UKCIP) emissions scenario that envisages that most of the projected sea level rise in the next century will be as a result of thermal expansion. Their data shows that the Uists lie within Zone A, where intermediate rates of uplift are predicted at c. 1mm per annum. Their “best estimate” for the next 50 years is a predicted rise of around >17cm, and by the year 2100 a rise of 21cm is predicted. However they provide a cautionary statement that their sea level return period analyses are not linked to patterns of storminess change derived from the analyses of the North Atlantic Oscillation Index and other empirical storm data. These authors rightly note that storm frequency will be a major causative factor in relative sea level change in the short term.
- 3.3.4 Increases in recent storm frequency have been a central point in assessing the vulnerability of the Scottish coastline, particularly where ‘softer’ sediment forms a main component of a given coastal cell. Its location in relation to direct wave impact during the tidal cycle will have a bearing on the relative rates of recession and in some cases, if conditions are right, on accretion. The recent hurricane event that affected the whole of the western seaboard has had a very dramatic effect on the ‘softer’ coastal formations. Local estimates for the recession of the coastal edge on the Atlantic side of the island of Baleshare is estimated at over 20m.

#### **4. ARCHAEOLOGICAL BACKGROUND OF THE STUDY AREA**

- 4.1 Archaeological survey and excavation on North Uist began in earnest with Erskine Beveridge (1911), who conducted a considerable number of excavations around the home he built on Vallay. He was followed by a number of other researchers throughout the rest of that century, which saw the excavation of chambered tombs, middens and settlements of all periods, and intensive surveys around Vallay and Loch Olabhat.
- 4.2 Due to the physical environment of North Uist, known sites tend to fall within two zones: islet settings within lochs in the peatland landscapes, and within the machair landscapes. The distribution of peat has a tendency to mask earlier prehistoric sites, while dune building has been seen to be a crucial factor in preserving archaeological landscapes. Foci of settlement can be found in each of these environments: for example on the islet site of Eilean Olabhat (Armit 1996) where Neolithic, Iron Age and Medieval remains have been found, and at the Udal (Crawford 1996) where mounds of occupation within the machair have revealed continuous occupation from the Neolithic to the post-Medieval periods (Crawford 1996 and various interim reports).
- 4.3 The erosion of the machair dune systems can be crucial in revealing sites of all periods. A large number of sites exist that were excavated as a direct response to coastal erosion (eg. Bharlais NF77SW 28 and NF77SW 7; Barber 2003). Here, exposed sections rich in midden material were examined stratigraphically.

##### *Earlier Prehistoric*

- 4.4 There appears to be a lack of Mesolithic settlement in the Outer Hebrides, in contrast to the Inner Hebrides, which is more likely to be a result of loss of coastline, sand inundation and peat growth rather than a genuine lack of human settlement. The Neolithic is well represented on North Uist in terms of both funerary and ritual monuments, such as tombs and standing stones, and in settlement sites. A number of key excavations have been carried out in the 20<sup>th</sup> century: for example, at the chambered tombs of Clettraval (Scott 1948) and Geiriscllett (Dunwell et al 2003); and at the settlement sites at Eilean an Tighe (Scott 1951) and Eilean Olabhat (Armit 1996), both Neolithic islet settlements.
- 4.5 The Bronze Age is less well represented but evidence for sub-peat structures have been found at Loch Portain (Mills et al 1994), while Bronze Age features were found at Bharpa Carinish, along with Neolithic and Iron Age features (Crone 1993). An Early Iron Age burnt mound and structure was excavated at Ceann nan Clachan (Armit & Braby 2002), one of only a handful of such sites known in the Hebrides. Domestic sites of this period may follow the pattern of roundhouse settlement seen on South Uist but as yet has not been found.

### *Later Prehistoric/Norse*

- 4.6 The Early and Middle Iron Age of the Hebrides is characterised by the massive stone-built Atlantic Roundhouses, a category which includes brochs and wheelhouses. A number of these structures have been investigated in the past by figures such as Beveridge (eg Foshigary, Beveridge & Callander 1931) and Scott (eg Cletraval, Scott 1948), and more recently by Armit (eg Eilean Maleit, Armit 1998).
- 4.7 The Later Iron Age is characterised by figure-of-eight style houses, identified on other islands too but only seen on North Uist at the excavations at the Udal (Crawford 1996). Norse settlement, although deemed to have been common due to the influence of Norse on place-names throughout the Hebrides, is elusive. The most significant site for understanding the development of this later period is again the Udal (Crawford 1996), as it contains the only excavated site of the Norse period found on North Uist.
- 4.8 Other cultural remains are less well defined, such as the numerous kitchen midden sites that have been found in association with other structural remains (eg. Rubha Huilis; NF87NW 12). Similar sites recorded as mounds and a possible souterrain (Calarnais NF77NW 4) appear to be good examples of where cultural remains, including finds of hammer-stones, flints and burial remains, were recorded by Beveridge (1911). Changes in local conditions invariably showed no evidence of many of his sites during later reconnaissance visits in 1965 and 1973 (RCAHMS).

### *Medieval*

- 4.9 Medieval settlement has proven difficult to identify on the island, although two excavations have been carried out. At Eilean Olabhat (Armit 1996) Medieval buildings were discovered re-occupying the prehistoric site, while at the Udal a Medieval longhouse has been excavated (Crawford 1996). Slightly later sites, of the 16<sup>th</sup>-17<sup>th</sup> centuries, have been recognised, for example at the excavation at Druim nan Dearcag (Armit 1997). It is possible that a more dispersed Medieval pattern of settlement was present, providing a continuation of the prehistoric pattern, which was replaced by the post-Medieval *bailtean* of nucleated settlements and townships (Armit 1996).

### *Post-Medieval*

- 4.10 This period is characterised by *baile* settlements, which appear in the written record in the 17<sup>th</sup> and 18<sup>th</sup> centuries. These townships and nucleated settlements were composed of tenant farmers, and included areas of open field and 'lazy bed' cultivation furrows. The Clearances of the 18<sup>th</sup> and early 19<sup>th</sup> centuries had an impact upon the Hebrides, resulting in a switch to sheep-farming and the re-organisation or removal of the population by landowners. Settlements are characterised by blackhouses, a form of building which continued in use until the 20<sup>th</sup> century. A large quantity of these sites are known and are still highly visible in the landscape today.



*Industrial Period*

- 4.11 There are very few monuments of the industrial period. Those that are recorded relate primarily to maritime activities, such as the ferry ports and boat builders, or to quarrying activities.

## 5. SURVEY MAPS OF NORTH UIST

### **MAP 1: BERNERAY CAUSEWAY TO ROGH**

#### **Hinterland Geology and Coastal Geomorphology:**

The island of Berneray measures 5km long and 3km wide. The southern portion of the island is dominated by Lewisian Gneiss. A major fault crosses the middle of the island and demarcates a zone of abundant metasediment which has been vulcanised. A small band of Archaean Age granite forms an isolated block on the south side of the fault. Tertiary activity is represented by three dykes that trend more or less north-south well into the interior of the island. The north-eastern point of the island overlooks the Sound of Harris and is underlain by Lewisian Gneiss.

The familiar grey Lewisian rocks outcrop irregularly as low reefs and rock slopes on the east coast and rise to three rounded hills, the highest of which, Beinn Shleibhe, is just under 100m high in the north-east corner of the island. Two major bays indent the irregular south, east and north coast. In the south Loch Bhuirgh is a tidal strand and represents the drowning of low wet machair land at some time in the island's history (Ritchie 1970). Loch a Bhàigh, further north, is a natural harbour and is afforded protection on all sides by rock reefs and islands. The hinterland cover soils within this section of the island are dominated by drifts derived from the parent Lewisian Gneiss, and poor drainage and high rainfall produce mainly shallow peaty-gleys among the outcropping rock that is exposed at the surface. At the north-eastern tip, raised beach deposits of blown calcareous shell sand are present with machair formation. Taraloch Beach has a wide sandy foreshore backed by high sand cliff.

#### **Erosion Class:**

The south-east trending inter-tidal rocky platforms are affected by gradual erosion. In areas where thin humus iron podsol soils mantle the glacial till, such areas are easily affected especially when overtopped at the MHW. At Baile (NF 9340 8150) a short stretch of beach (c.25m) has been consolidated by a dump of building rubble. To the north of this area the dunes have been cut back by wave action and a steep cliff has been formed. The northern section (Cell 6) is affected by active erosion and scouring at the MHW.

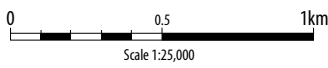
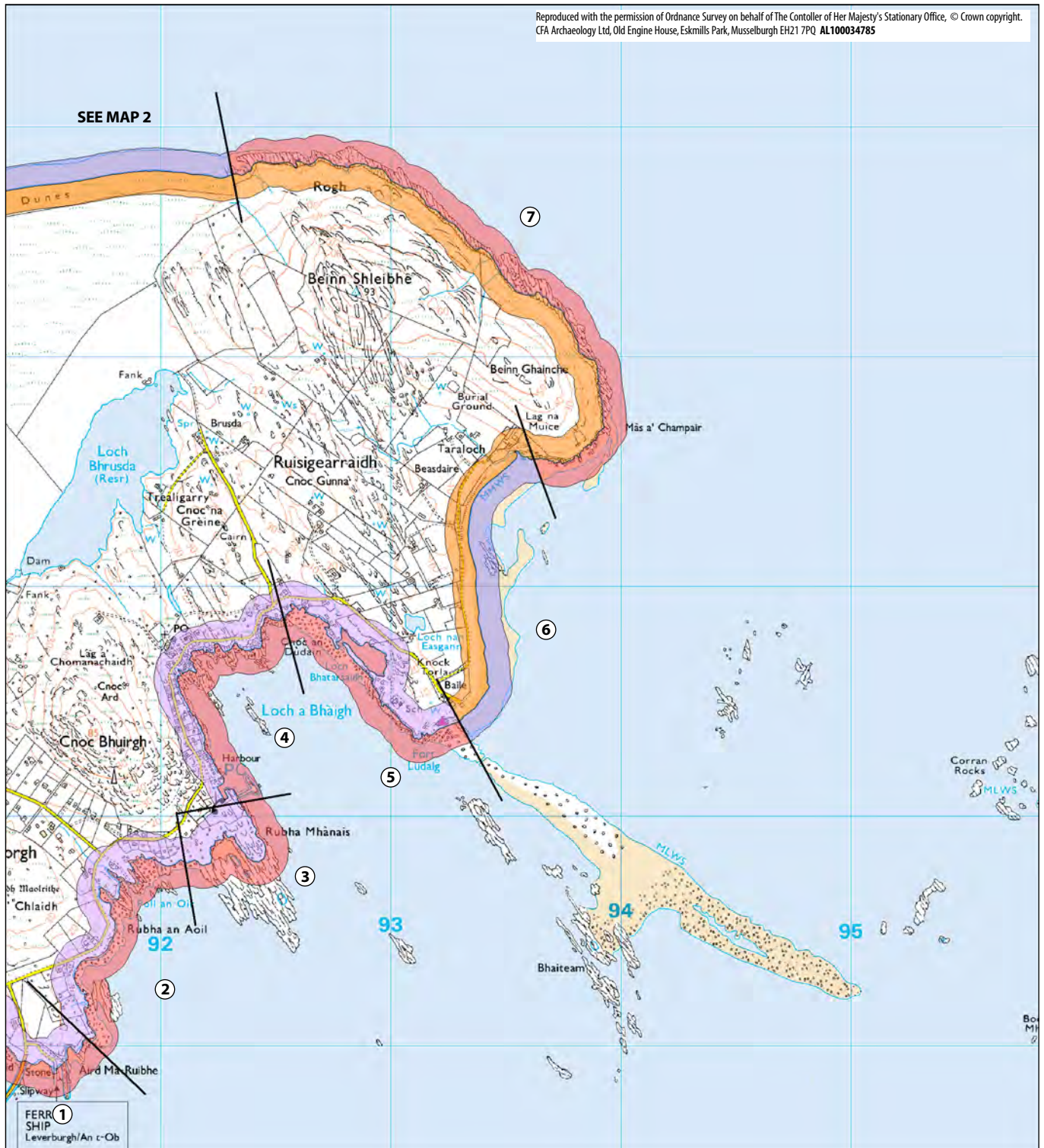
#### **Built Heritage & Archaeology:**

The majority of the sites and monuments in this section are of 18<sup>th</sup>-20<sup>th</sup> Century date and relate to the crofting landscape, consisting of buildings, enclosures, lazy beds and field boundaries. Nine listed thatched cottages and Berneray Parish Church, which is B Listed, are present. A possible chambered cairn is the only identified prehistoric site. A buried soil and a stone spread of unknown date, but which could be prehistoric, were recorded eroding out of the machair.

## MAP 1: HINTERLAND GEOLOGY AND COASTAL GEOMORPHOLOGY

ID	Name of section	NGR	Length	Typical deposit type on the foreshore	Height of cliff	Hinterland geomorphology	Description
1	BERNERARY CAUSEWAY	NF 9095 8020 to NF 9165 8000	1.1 km	Irregular rock platform	Low edge (<5m)	Bedrock at or near surface	Indented and irregular low cliff exposed at LWST. Boulders and shingle locally exposed. Pockets of sand at the edges of exposed rock.
2	RUBHA AN AOIL	NF 9165 8000 to NF 9210 8076	1.3 km	Mainly rock platform	Low edge (<5m)	Bedrock at or near surface	Thin cover soils with exposed rock at or near the surface. Locally exposed rock on the beach with irregular platforms down to the LWMST. Shingle and sand locally exposed.
3	RUBHA MHANAIS	NF 9210 8076 to NF 9235 8106	0.9 km	Indented rock platform	Low edge (<5m)	Exposed rock platform	Exposed rock headland eroded into a series of inter-tidal gullies. Thin peat provides a mantle over shallow drift deposits.
4	LOCH A BHAIGH	NF 9235 8106 to NF 9255 8182	1.3 km	Mainly rock	Low edge (<5m)	Irregular rocky outcrops with boulders and shingle	Fairly sheltered bay with exposed inter-tidal rock platforms. Boulders, shingle and sand are present along an irregular beach. Low cliff backs the cliff.
5	PORT LUDAIG	NF 9255 8182 to NF 9330 8130	1.1 km	Mainly rock	Low edge (<5m)	Irregular rocky outcrops with boulders and shingle	Irregular beach backed by a low cliff. A small freshwater loch is present in the immediate hinterland. Boulder and shingle predominant beach material.
6	TARALOCH BEACH	NF 9330 8130 to NF 9360 8255	1.4 km	Marine deposits	Low edge (<10)	Sand	Fairly wide sandy beach stretching for the length of this unit. Backed by high dune cliff in excess of 10m high. The hinterland is machair/dune with marram cover.
7	MAS A CHAMPAIR to ROGH	NF 9360 8255 to NF 9230 8380	2.6 km	Mainly rock	Low edge (<10m)	Rock platform	Exposed coastal cell with inter-tidal abrasion platforms present down to the LWST. The cliff edge is irregular with both shallow drift deposits derived from the underlying Lewisian Gneiss bedrock and including shelly sands.

Reproduced with the permission of Ordnance Survey on behalf of The Controller of Her Majesty's Stationary Office, © Crown copyright. CFA Archaeology Ltd, Old Engine House, Eskmills Park, Musselburgh EH21 7PQ AL100034785

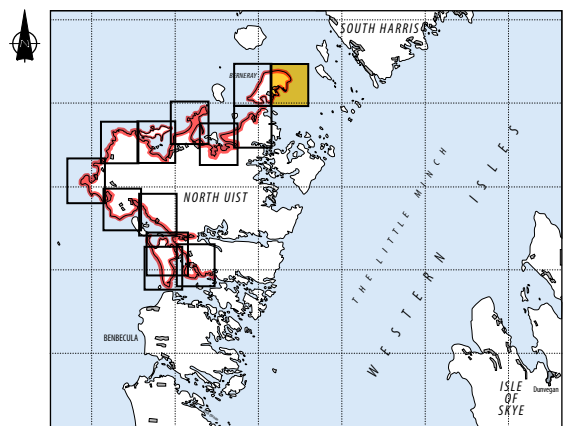


LEGEND

- Drift, boulder clay over visible rock
- Raised beach and marine deposits
- Blown sand
- Mainly rock platform
- Mainly sand
- Saltmarsh

Coast Edge

- Man made barrier
- Shingle/storm bank



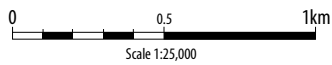
© Crown Copyright. All rights reserved [Historic Scotland] [100017509][2005]

## **MAP 1: EROSION**

<b>ID</b>	<b>Name of coastal section</b>	<b>NGR</b>	<b>Length of coastal section</b>	<b>Type of erosion present</b>	<b>Description</b>
<b>1</b>	South-west of Rubha an Aoil	NF 9162 8032 to NF 9180 8043	0.2km	Eroding	Short section of coastline with scouring of coast edge deposits.
<b>2</b>	Rubha an Aoil	NF 9180 8043 to NF 9210 8079	0.4km	Accreting and eroding	Erosion of coast edge and accumulation of sand and shingle deposits on beach, perhaps as a result of recent storm event.
<b>3</b>	Rubha Mhànais to Loch Bhatarsaidh	NF 9210 8079 to NF 9280 8164	2km	Eroding or stable	The rocky shoreline around Loch a Bhàigh is primarily stable with localised scouring of deposits at coast edge.
<b>4</b>	Loch Bhatarsaidh to Lag na Muice	NF 9280 8164 to NF 9360 8256	1.9km	Eroding	Baile – manmade deposits of building rubble at erosion point. Taraloch beach - the beach has sheer cliff faces on the dune front.
<b>5</b>	Lag na Muice to Beinn Ghainche	NF 9360 8256 to NF 9380 8315	0.9km	Stable	A stable area of coastline along the rocky south-east edge of Beinn Ghainche.
<b>6</b>	Beinn Ghainche to Rogh	NF 9380 8315 to NF 9228 8380	1.8km	Eroding or stable	Coastline is principally stable due to low reefs and rock slopes along this stretch, but sporadic episodes of erosion noted, particularly at NF 9374 8312 where grass cover has been lost, exposing machair sand to deflation.

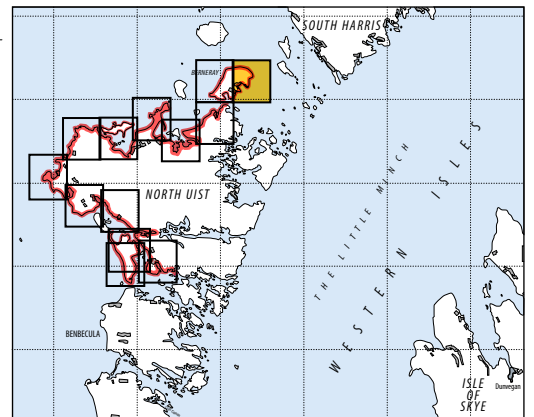


Reproduced with the permission of Ordnance Survey on behalf of The Controller of Her Majesty's Stationary Office, © Crown copyright. CFA Archaeology Ltd, Old Engine House, Eskmills Park, Musselburgh EH21 7PQ AL100034785



LEGEND

- Stable
- Eroding or stable
- Definitely eroding
- Accreting and eroding
- Land below 10m



© Crown Copyright. All rights reserved [Historic Scotland] [100017509][2005]



## MAP 1: BUILT HERITAGE AND ARCHAEOLOGY

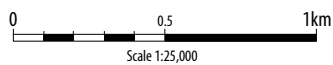
ID	Name	NMRS No.	Source	NGR	Status	Type	Date	Condition	Recommendation	Location
1	AIRD MA-RUIBHE		OS 1st ed., Fieldwalking	NF 91552 80076	Non-designated	ENCLOSURE	Unknown	Poor	Nil	Hinterland
2	AIRD MA-RUIBHE		APs, Fieldwalking	NF 91602 80031	Non-designated	LAZY BEDS	18th-20th C	Eroding	Monitor	Coast edge & Foreshore
3	AIRD MA-RUIBHE		OS 1st ed., Fieldwalking	NF 91636 80070	Non-designated	ENCLOSURE	Unknown	Poor	Nil	Coast edge & Foreshore
4	RUBHA AN AOIL		OS 1st ed.	NF 91619 80332	Non-designated	BUILDING; ENCLOSURE	18th-20th C	Poor	Survey	Coast edge & Foreshore
5	RUBHA AN AOIL		OS 1st ed.	NF 91732 80457	Non-designated	BUILDING; ENCLOSURE	18th-20th C	Fair	Nil	Coast edge & Foreshore
6	RUBHA AN AOIL		OS 1st ed.	NF 91744 80449	Non-designated	BUILDING	18th-20th C	Poor	Monitor	Coast edge & Foreshore
7	POLL AN OIR		Fieldwalking	NF 91754 80694	Non-designated	BUILDING	18th-20th C	Good	Monitor	Coast edge & Foreshore
8	POLL AN OIR		Fieldwalking	NF 91682 80745	Non-designated	FARMSTEAD	18th-20th C	Poor	Nil	Coast edge & Foreshore
9	HARRIS, BERNERAY, POL AN OIR, DAVAAR COTTAGE	NF98SW 38	NMRS	NF 9179 8079	Listed C(s) HBNum 46097	RESIDENTIAL	18th-20th C	Poor	Monitor	Coast edge & Foreshore
10	RUBHA AN AOIL		OS 1st ed.	NF 9180 8080	Non-designated	ENCLOSURE	Unknown	Unknown	Unknown	Unknown
11	POLL AN OIR		Fieldwalking	NF 91978 80836	Non-designated	BUILDING	18th-20th C	Good	Nil	Coast edge & Foreshore
12	POLL AN OIR		Fieldwalking	NF 91982 80826	Non-designated	PIER/JETTY	Unknown	Fair	Monitor	Coast edge & Foreshore
13	POLL AN OIR		Fieldwalking	NF 92015 80818	Non-designated	BUILDING	18th-20th C	Poor	Monitor	Coast edge & Foreshore
14	RUBHA MHANAIS		OS 1st ed.	NF 9215 8090	Non-designated	ENCLOSURE	Unknown	Unknown	Unknown	Unknown
15	RUBHA MHANAIS		Fieldwalking	NF 92161 80886	Non-designated	BUILDINGS	18th-20th C	Fair	Nil	Coast edge & Foreshore
16	LOCH A BHAIGH		Fieldwalking	NF 92240 81159	Non-designated	BUILDING	18th-20th C	Good	Nil	Coast edge & Foreshore
17	LOCH A BHAIGH		Fieldwalking	NF 9210 8144	Non-designated	BUILDING	18th-20th C	Good	Monitor	Coast edge & Foreshore
18	LOCH A BHAIGH		Fieldwalking	NF 92107 81454	Non-designated	BUILDING	18th-20th C	Poor	Nil	Coast edge & Foreshore
19	LOCH A BHAIGH		Fieldwalking	NF 92063 81572	Non-designated	BUILDING	18th-20th C	Poor	Monitor	Coast edge & Foreshore
20	LOCH A BHAIGH		Fieldwalking	NF 92058 81602	Non-designated	BUILDING	18th-20th C	Fair	Nil	Coast edge & Foreshore
21	LOCH A BHAIGH		Fieldwalking	NF 92058 81656	Non-designated	BUILDING	18th-20th C	Good	Nil	Coast edge & Foreshore
22	LOCH A BHAIGH		Fieldwalking	NF 92100 81653	Non-designated	BUILDING	18th-20th C	Fair	Nil	Coast edge & Foreshore
23	LOCH A BHAIGH		Fieldwalking	NF 92124 81660	Non-designated	BUILDING	18th-20th C	Poor	Monitor	Coast edge & Foreshore
24	BERNERAY		OS 1st ed.	NF 9206 8170	Non-designated	WELL	Unknown	Unknown	Unknown	Unknown

ID	Name	NMRS No.	Source	NGR	Status	Type	Date	Condition	Recommendation	Location
25	BERNERAY	NF98SW 36	NMRS	NF 9210 8170	Non-designated	BLACKHOUSES, THATCHED COTTAGES	Unknown	Unknown	Unknown	Unknown
26	BERNERAY, CHURCH ROAD, BERNERAY PARISH CHURCH, MANSE	NF98SW 21	NMRS	NF 9201 8179	Non-designated	MANSE	Unknown	Unknown	Unknown	Unknown
27	BERNERAY PARISH CHURCH	NF98SW 20	NMRS	NF 9202 8179	Listed B HBNum 46106	CHURCH	Unknown	Unknown	Unknown	Unknown
28	BERNERAY, FREE CHURCH	NF98SW 35	NMRS	NF 9212 8178	Non-designated	CHURCH	18th-20th C	Good	Nil	Coast edge & Foreshore
29	LOCH A BHAIGH		Fieldwalking	NF 92168 81748	Non-designated	BUILDING	18th-20th C	Good	Nil	Coast edge & Foreshore
30	BERNERAY		OS 1st ed.	NF 9218 8184	Non-designated	WELL	Unknown	Unknown	Unknown	Unknown
31	BERNERAY, RUISGARRY	NF98SW 32.2	NMRS	NF 9230 8180	Non-designated	TOWNSHIP, SCHOOL	18th-20th C	Unknown	Nil	Hinterland
32	BERNERAY		OS 1st ed.	NF 9237 8180	Non-designated	WELL	Unknown	Unknown	Unknown	Unknown
33	BERNERAY, CNOC NA GREINE. Alternative(s): CNOC NA GREANA	NF98SW 2	NMRS	NF 9230 8187	Non-designated	CHAMBERED CAIRN (POSSIBLE)	4th-3rd mil BC	Poor	Monitor	Hinterland
34	CNOC AN DUDAIN		Fieldwalking	NF 92498 81861	Non-designated	BUILDING	18th-20th C	Poor	Monitor	Coast edge & Foreshore
35	CNOC AN DUDAIN		Fieldwalking	NF 92538 81898	Non-designated	BUILDING; ENCLOSURE	18th-20th C	Eroding	Survey	Coast edge & Foreshore
36	CNOC AN DUDAIN		Fieldwalking	NF 92596 81906	Non-designated	SLIPWAY (POSSIBLE)	Unknown	Fair	Monitor	Coast edge & Foreshore
37	HARRIS, BERNERAY, ADJOINING COTTAGES	NF98SW 45 NF98SW 46	NMRS	NF 9272 8188	Listed B HBNum 46098	BUILDINGS	18th-20th C	Poor	Monitor	Coast edge & Foreshore
38	CNOC AN DUDAIN		Fieldwalking	NF 9275 8184	Non-designated	BUILDING; SLIPWAY	18th-20th C	Fair	Nil	Coast edge & Foreshore
39	HARRIS, BERNERAY, THATCHED COTTAGE	NF98SW 43	NMRS	NF 9276 8183	Listed C(s) HBNum 46099	BUILDING	18th-20th C	Fair	Monitor	Coast edge & Foreshore
40	BERNERAY, LAIMRIG RUADH, THATCHED COTTAGE	NF98SW 41	NMRS	NF 9294 8159	Listed B HBNum 46102 (Group A)	BUILDING	18th-20th C	Good	Monitor	Coast edge & Foreshore
41	HARRIS, BERNERAY, COTTAGE	NF98SW 44	NMRS	NF 9296 8158	Listed B HBNum 46101 (Group A)	BUILDING	18th-20th C	Good	Monitor	Coast edge & Foreshore

ID	Name	NMRS No.	Source	NGR	Status	Type	Date	Condition	Recommendation	Location
42	BERNERAY, RUISGARRY. Alternative(s): LAMRIG RUADH	NF98SW 32.3	NMRS	NF 9296 8155	Non-designated	FARMSTEAD	18th-20th C	Fair	Nil	Coast edge & Foreshore
43	HARRIS, BERNARAY, THATCHED COTTAGE AT LAIMRIG RUADH	NF98SW 48	NMRS	NF 9296 8155	Listed B HBNum 46100 (Group A)	RESIDENTIAL	18th-20th C	Good	Monitor	Coast edge & Foreshore
44	BERNERAY, SCHOOL	NF98SW 34	NMRS	NF 9302 8150	Non-designated	SCHOOL	18th-20th C	Good	Nil	Coast edge & Foreshore
45	BERNERAY, BAILE, THATCHED COTTAGE.	NF98SW 39 NF98SW 40	NMRS	NF 9314 8139	Listed B HBNum 46105 (Group A)	BUILDING	18th-20th C	Fair	Monitor	Coast edge & Foreshore
46	BAILE		Fieldwalking	NF 9314 8138	Non-designated	BUILDING	18th-20th C	Poor	Monitor	Coast edge & Foreshore
47	BERNERAY		OS 1st ed.	NF 9320 8137	Non-designated	BUILDING	18th-20th C	Fair	Nil	Coast edge & Foreshore
48	HARRIS, BERNARAY, THATCHED COTTAGE	NF98SW 47	NMRS	NF 9322 8141	Listed B HBNum 46103 (Group A)	RESIDENTIAL	18th-20th C	Good	Monitor	Coast edge & Foreshore
49	BAILE		Fieldwalking	NF 93252 81360	Non-designated	FISH TRAP (POSSIBLE)	18th-20th C	Poor	Monitor	Coast edge & Foreshore
50	BERNERAY, RUISGARRY. Alternative(s): BAILE	NF98SW 32.4	NMRS	NF 9325 8150	Non-designated	FARMSTEAD	18th-20th C	Fair	Nil	Hinterland
51	BAILE		APs	NF 9331 8148	Non-designated	ENCLOSURE	Unknown	Poor	Monitor	Coast edge & Foreshore
52	BERNERAY		OS 1st ed.	NF 9330 8154	Non-designated	BUILDING	Unknown	Unknown	Unknown	Unknown
53	BERNERAY, RUISGARRY	NF98SW 37	NMRS	NF 9330 8240	Non-designated	FINDSPOT	Unknown	Unknown	Unknown	Unknown
54	LAG NA MUICE		OS 1st ed.	NF 93541 82534	Non-designated	FARMSTEAD	18th-20th C	Fair	Nil	Coast edge & Foreshore
55	LAG NA MUICE		Fieldwalking	NF 93679 82570	Non-designated	STRUCTURE	18th-20th C	Fair	Monitor	Coast edge & Foreshore
56	MAS A CHAMPAIR		Fieldwalking	NF 93817 82643	Non-designated	BUILDING	18th-20th C	Good	Nil	Coast edge & Foreshore
57	LAG NA MUICE		OS 1st ed.	NF 9385 8270	Non-designated	ENCLOSURES	18th-20th C	Fair	Nil	Coast edge & Foreshore
58	BEINN GHAINCHE		Fieldwalking	NF 93743 83131	Non-designated	STONE SPREAD	Unknown	Eroding	Survey	Coast edge & Foreshore
59	BERNERAY, RUISGARRY	NF98SW 32.7	NMRS	NF 9360 8325	Non-designated	BUILDING	18th-20th C	Fair	Nil	Hinterland
60	ROGH		Fieldwalking	NF 93521 83296	Non-designated	STONES	18th-20th C	Fair	Nil	Coast edge & Foreshore
61	ROGH		Fieldwalking	NF 93482 83315	Non-designated	LAZY BEDS	18th-20th C	Good	Nil	Coast edge & Foreshore
62	ROGH		Fieldwalking	NF 93459 83370	Non-designated	WALL	18th-20th C	Fair	Nil	Coast edge & Foreshore
63	LAG NA MUICE		Fieldwalking	NF 93353 83443	Non-designated	BANK	18th-20th C	Fair	Nil	Coast edge & Foreshore
64	LAG NA MUICE		Fieldwalking	NF 93260 83501	Non-designated	LAZY BEDS	18th-20th C	Good	Nil	Coast edge & Foreshore
65	BERNERAY		Fieldwalking	NF 92722 83818	Non-designated	WALL	16th-17th C	Fair	Nil	Coast edge & Foreshore

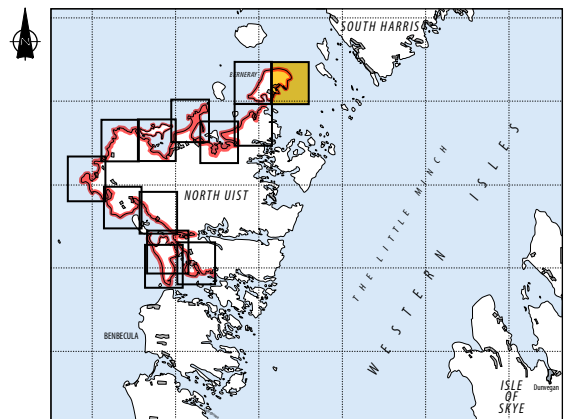
<b>ID</b>	<b>Name</b>	<b>NMRS No.</b>	<b>Source</b>	<b>NGR</b>	<b>Status</b>	<b>Type</b>	<b>Date</b>	<b>Condition</b>	<b>Recommendation</b>	<b>Location</b>
66	BERNERAY		Fieldwalking	NF 92707 83830	Non-designated	STONE SPREAD	16th-17th C	Fair	Monitor	Coast edge & Foreshore
67	BERNERAY		Fieldwalking	NF 92447 83842	Non-designated	BURIED SOIL	Unknown	Eroding	Monitor	Coast edge & Foreshore

Reproduced with the permission of Ordnance Survey on behalf of The Controller of Her Majesty's Stationary Office, © Crown copyright. CFA Archaeology Ltd, Old Engine House, Eskmills Park, Musselburgh EH21 7PQ. AL100034785



LEGEND

- Protected Ancient Monument, or area of designated wreck
- + Listed Historic Building
- Other known Ancient Monuments, or Undesignated wreck



© Crown Copyright. All rights reserved [Historic Scotland] [100017509][2005]

## **MAP 2: RUBH' A' CHORRAIN TO BERNERAY CAUSEWAY**

### **Hinterland Geology and Coastal Geomorphology:**

The basal geology is the same as that described on the east side of the island, with Lewisian Gneiss underlying a large area of machair. Ritchie (1970) estimates that some 55% of the island is covered with machair soils, the other 45% derived from marsh, loch and rock. The machair land starts from west of Rogh (NF 9230 8380) at the north end and continues southwards along the west coast of the island to Rubha Bhoisnis point at NF 8870 8060. The machair extends eastwards to Loch Bhrusda and skirts alongside the base of an escarpment on the western side of Cnoc Bhuirgh. The great sweep of flat machair with its narrow fringe of coastal dunes never rises more than a few metres above sea level. The uniformity of the sand plain is broken by an open pattern of low hillocks that appear to represent the remnants of small sandhills. These features are considered to have formed as a result of stabilising ground cover. The immediate shoreline on the west coast is a sandy beach with a very narrow tidal range. On the south side of the island, the coastal edge is low rock abrasion platforms which has moderately indented low cliff. The aforementioned Loch Bhuirgh interior is dominated by a wide intertidal area exposed when the loch has emptied.

### **Erosion Class:**

Dune blowout clefts and larger deflation hollows are present within Cell 7. All along this section of coastline, slope failure and undercutting of the cliff face is evident. The largest break in the dune was noted at NF 8919 8080 to the west of a picnic area. The void is estimated at 30m wide with very steep slopes. Attempts to stabilise the dune crest using pallets appear to have had little success, as these were seen to be undermined as a result of the wave impact caused by the 2005 storm event. The south side of the island is eroding at a slow rate although fresh erosion scars are present between Rubha Bhoisnis and Sheabie, undercutting the soils on top of glacial till, probably as a direct result of the 2005 storm event.

### **Built Heritage & Archaeology:**

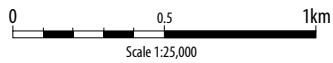
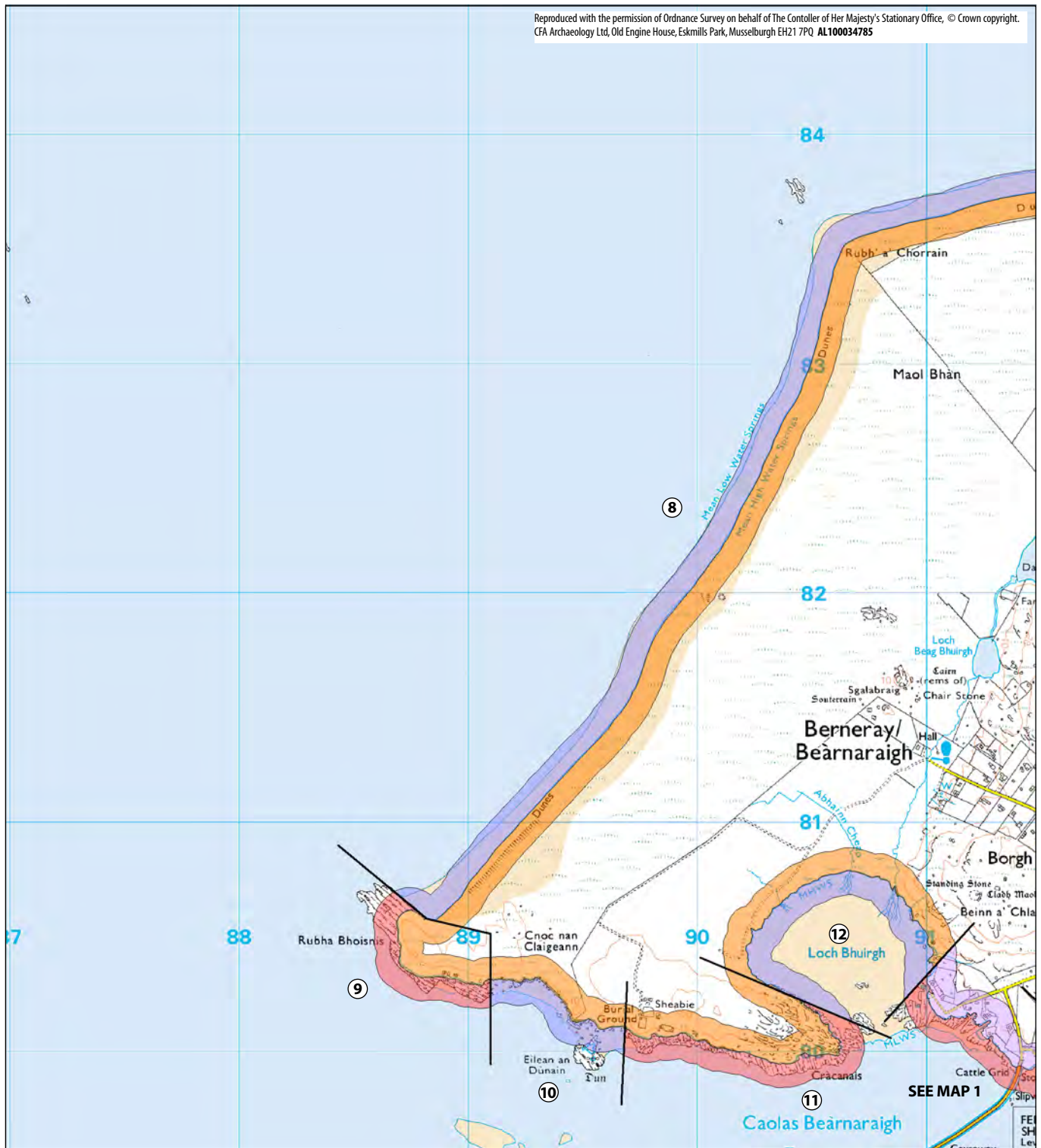
Relatively few sites were recorded along this stretch of coastline due to the presence of extensive machair beaches on the west coast of Bernerary which did not reveal any new sites. The majority of the recorded sites are buildings, field boundaries, enclosures and lazy beds relating to the crofting landscape of the 18<sup>th</sup>-20<sup>th</sup> centuries. A dun, or Atlantic Roundhouse, of later prehistoric date was recorded as eroding on Eilean an Dunain. A previously recorded eroding midden could not be located during this survey.



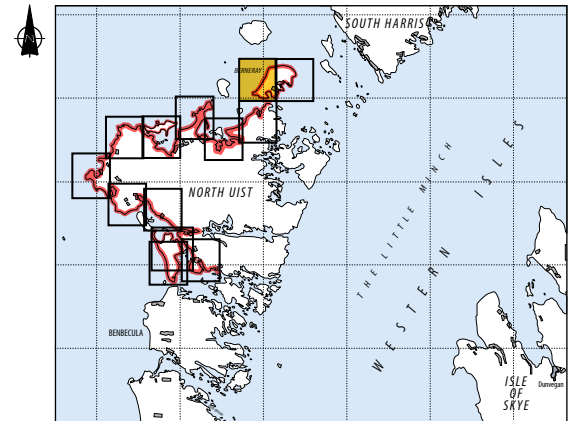
## MAP 2: HINTERLAND GEOLOGY AND COASTAL GEOMORPHOLOGY

ID	Name of section	NGR	Length	Typical deposit type on the foreshore	Height of cliff	Hinterland geomorphology	Description
8	MAOL BHAN	NF 9230 8380 to NF 8870 8065	5.1 km	Machair and low dunes	Low edge (<5m)	Sand	Extensive area of machair representing c. 55% of the islands lithology. The long featureless beach is narrow between the MHWS and the MLWS mark. A low sandy cliff backs the beach. The hinterland is a wide area of vegetated dunes.
9	RUBHA BHOISNIS POINT	NF 8870 8065 to NF 8910 8025	0.7 km	Marine deposits	Low edge (10m)	Rock platform	Rocky headland exposed at low tides, abrasion platform with overlying shell sand forming a small knoll at the back of the cliff. No beach only exposed inter-tidal rock platform.
10	EILEAN AN DUNAIN	NF 8910 8025 to NF 8970 8006	0.7 km	Machair and low dunes	Low edge (<5m)	Sand	Irregular beach backed by dune cover sands. Sandy beach with locally exposed rock and narrow sandy beach. Small island formed by cliff recession. Hinterland shell sand and dune formation. Effected by last winter storms.
11	CRACANAIS	NF 8970 8006 to NF 9065 8010	1.3 km	Low dune and exposed rock	Low edge (<10m)	Rock platform	Rocky inter-tidal platforms with fissures and gullies collecting shingle. The hinterland is hummocky with shallow peaty soils over rock exposed at or near the surface.
12	LOCH BHUIRGH	NF 9065 8010 to NF 9095 8020	1.6 km	Marine shell, peat and exposed rock	Low edge (<5m)	Sand	Circular shaped sheltered bay with sand flats down to the MLWST. Rock platforms present at the entrance. Marsh vegetation at the head of the loch. Hinterland mainly marshy ground with thin peat cover in places.

Reproduced with the permission of Ordnance Survey on behalf of The Controller of Her Majesty's Stationary Office, © Crown copyright. CFA Archaeology Ltd, Old Engine House, Eskmills Park, Musselburgh EH21 7PQ AL100034785



- LEGEND**
- Drift, boulder clay over visible rock
  - Raised beach and marine deposits
  - Blown sand
  - Mainly rock platform
  - Mainly sand
  - Saltmarsh
- Coast Edge**
- Man made barrier
  - Shingle/storm bank

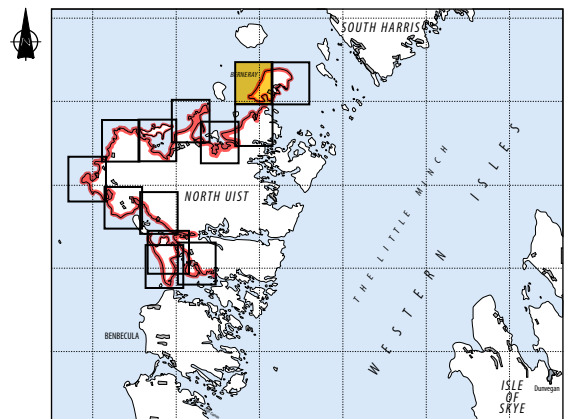
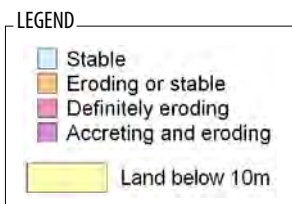
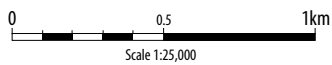
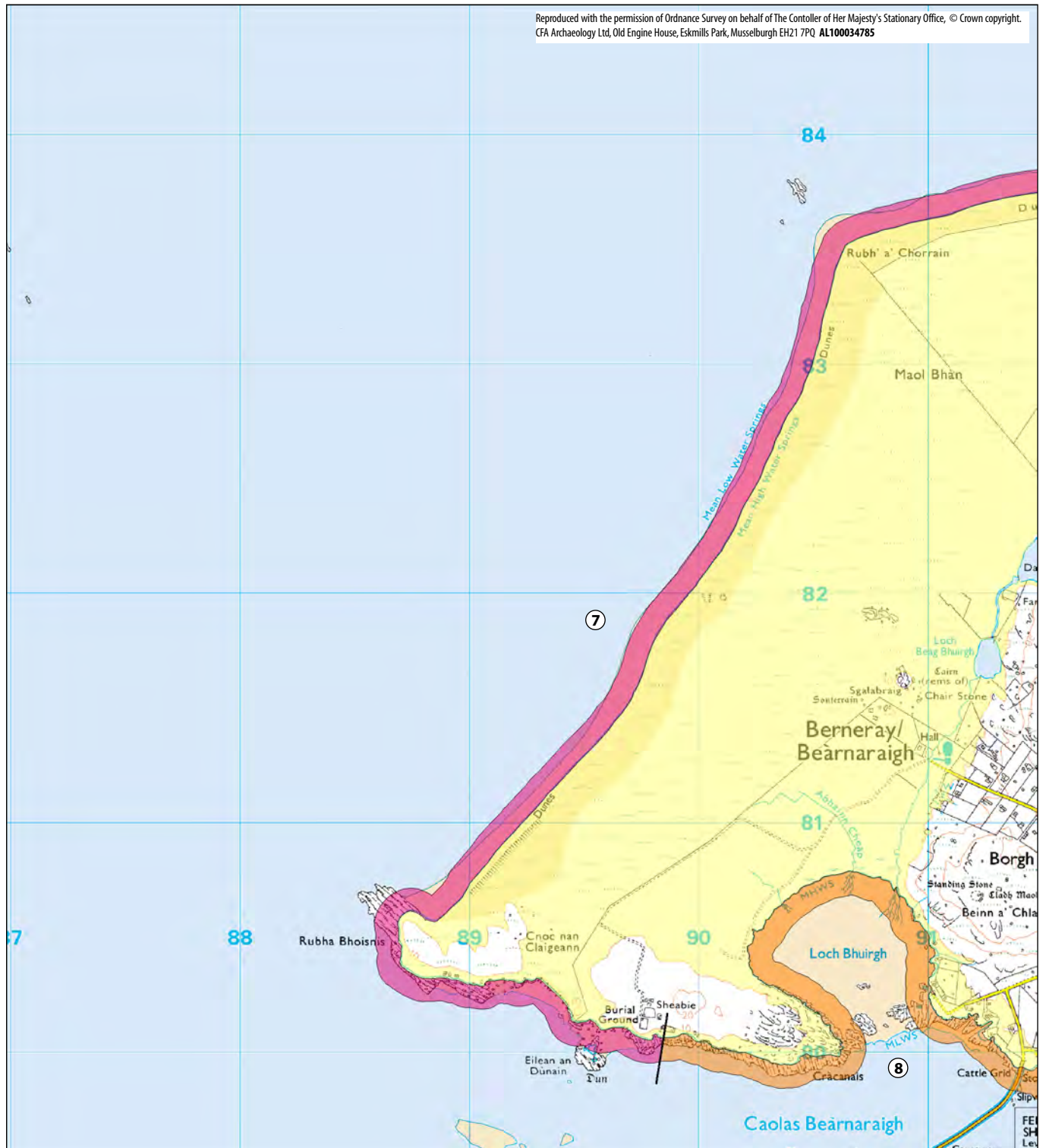


© Crown Copyright. All rights reserved [Historic Scotland] [100017509][2005]

## MAP 2: EROSION

<b>ID</b>	<b>Name of coastal section</b>	<b>NGR</b>	<b>Length of coastal section</b>	<b>Type of erosion present</b>	<b>Description</b>
7	Rogh to Sheabie	NF 9228 8380 to NF 8980 8008	6.8km	Eroding	Extensive beach with active dune system. Sheer sand cliff faces along much of its length, though more stable along northern stretch. Dunes increase in height moving south, with regular blowouts. Rubha Bhoisnis to Sheabie – rocky coastline with small sandy embayments. Numerous recent erosion scars as a result of storms.
8	Sheabie to Aird Ma-Ruibhe	NF 8980 8008 to NF 9162 8032	4.2km	Eroding or stable	Sheabie to Cràcanais – rocky coastline eroding at a slow rate Loch Bhuirgh – extensive sand flats at low tide with saltmarsh and rock at coastal edge, largely stable but eroding at a slow rate Loch Bhuirgh to Aird Ma-Ruibhe – rocky coastline with small embayments, eroding slowly.

Reproduced with the permission of Ordnance Survey on behalf of The Controller of Her Majesty's Stationary Office, © Crown copyright. CFA Archaeology Ltd, Old Engine House, Eskmills Park, Musselburgh EH21 7PQ AL100034785



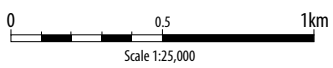
© Crown Copyright. All rights reserved [Historic Scotland] [100017509][2005]

## MAP 2: BUILT HERITAGE AND ARCHAEOLOGY

ID	Name	NMRS No.	Source	NGR	Status	Type	Date	Condition	Recommendation	Location
68	RUBHA BHOISNIS		Fieldwalking	NF 88711 80564	Non-designated	STONE ALIGNMENTS	18th-20th C	Fair	Monitor	Coast edge & Foreshore
69	RUBHA BHOISNIS		Fieldwalking	NF 88755 80349	Non-designated	LAZY BEDS	18th-20th C	Fair	Nil	Coast edge & Foreshore
70	RUBHA BHOISNIS		Fieldwalking	NF 88820 80330	Non-designated	WALL	18th-20th C	Fair	Nil	Coast edge & Foreshore
71	CNOC NAN CLAIGEANN		Fieldwalking	NF 88939 80333	Non-designated	BLACKHOUSES	18th-20th C	Eroding	Survey	Coast edge & Foreshore
72	BERNERAY, CNOC NAN CLAIGEANN	NF88SE 10	NMRS	NF 8941 8037	Non-designated	MIDDEN; POTTERY	Unknown	Good	Monitor	Coast edge & Foreshore
73	EILEAN AN DUNAIN		Fieldwalking	NF 89492 80162	Non-designated	STONE SETTING	Unknown	Good	Nil	Coast edge & Foreshore
74	BERNERAY, SHEABIE		OS 1st ed.	NF 8952 8010	Non-designated	WELL	Unknown	Unknown	Unknown	Unknown
75	BERNERAY, SHEABIE	NF88SE 11	NMRS	NF 8950 8000	Non-designated	CISTS	Unknown	Unknown	Unknown	Unknown
76	BERNERAY, EILEAN AN DUNAIN	NF87NE 20	NMRS	NF 8956 7997	Non-designated	DUN	1st mil BC-5th C AD	Eroding	Survey	Coast edge & Foreshore
77	BERNERAY, SHEABIE	NF88SE 9	NMRS	NF 8970 8020	Non-designated	TOWNSHIP; CORN-DRYING KILN	18th-20th C	Good	Monitor	Coast edge & Foreshore
78	BERNERAY		Fieldwalking	NF 90177 80008	Non-designated	BANK	18th-20th C	Fair	Nil	Coast edge & Foreshore
79	LOCH BHUIRGH		Fieldwalking	NF 90456 79991	Non-designated	BREAKWATER	Unknown	Good	Monitor	Coast edge & Foreshore
80	LOCH BHUIRGH		Fieldwalking	NF 90379 80674	Non-designated	STONE ALIGNMENT	Unknown	Fair	Monitor	Coast edge & Foreshore
81	LOCH BHUIRGH		Fieldwalking	NF 90940 80594	Non-designated	BLACKHOUSE	18th-20th C	Fair	Nil	Coast edge & Foreshore
82	LOCH BHUIRGH		OS 1st ed.	NF 91025 80473	Non-designated	BUILDING; ENCLOSURE	18th-20th C	Eroding	Survey	Coast edge & Foreshore
83	LOCH BHUIRGH		OS 1st ed.	NF 91035 80408	Non-designated	ENCLOSURE	18th-20th C	Good	Nil	Coast edge & Foreshore
84	LOCH BHUIRGH		OS 1st ed.	NF 9104 8029	Non-designated	BUILDING	18th-20th C	Poor	Monitor	Coast edge & Foreshore
85	BERNERAY, LOCH BORVE, DUNAN	NF98SW 9	NMRS	NF 9097 8026	Non-designated	DUN (POSSIBLE); STRUCTURE	Unknown	Unknown	Unknown	Coast edge & Foreshore
86	LOCH BHUIRGH		OS 1st ed.	NF 91060 80234	Non-designated	BUILDING	18th-20th C	Good	Nil	Hinterland
87	LOCH BHUIRGH		Fieldwalking	NF 91143 80199	Non-designated	ENCLOSURE	18th-20th C	Poor	Nil	Hinterland
88	LOCH BHUIRGH		Fieldwalking	NF 91179 80171	Non-designated	SLIPWAY (POSSIBLE)	Unknown	Fair	Monitor	Coast edge & Foreshore
89	LOCH BHUIRGH		OS 1st ed.	NF 91187 80191	Non-designated	BUILDING; ENCLOSURE	18th-20th C	Fair	Nil	Coast edge & Foreshore
90	LOCH BHUIRGH		OS 1st ed.	NF 91256 80152	Non-designated	BUILDING	18th-20th C	Good	Nil	Coast edge & Foreshore

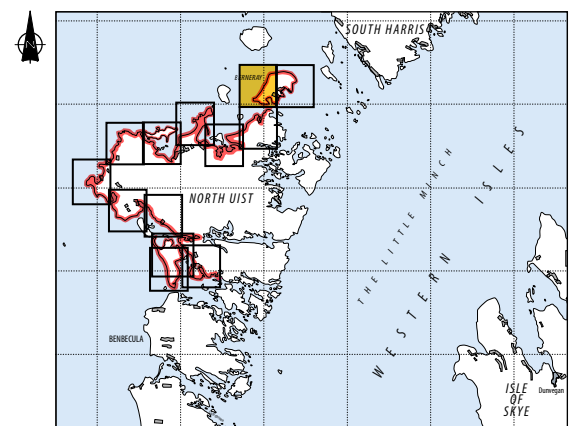


Reproduced with the permission of Ordnance Survey on behalf of The Controller of Her Majesty's Stationary Office, © Crown copyright. CFA Archaeology Ltd, Old Engine House, Eskmills Park, Musselburgh EH21 7PQ AL100034785



LEGEND

- Protected Ancient Monument, or area of designated wreck
- Listed Historic Building
- Other known Ancient Monuments, or Undesignated wreck



© Crown Copyright. All rights reserved [Historic Scotland] [100017509][2005]

### **MAP 3: BERNERAY CAUSEWAY TO HORNAIS**

#### **Hinterland Geology and Coastal Geomorphology:**

This area of coastal units is dominated by Lewisian Gneiss. The ground immediately south of the causeway to Bernerary is hilly and covered with shallow drift derived from the parent rock. Here, peat is the dominant soil cover. From Newton (NF 8880 7840) the landscape changes dramatically, where a wide flat machair plain is present for well over a kilometre to landward. This ground has been subdivided into a series of regular field systems.

Rock platforms outcrop at Port nan Long and round the small headland as far as Leac Sudhanais. From here a low sandy beach extends as far as Hornais point where low rock platforms extend north-westwards. The hinterland is dominated by a low dune system.

#### **Erosion Class:**

The first part of this section (Cell 9) has high exposed erosion faces between Bernerary Causeway and Screvan at the back of the shingle beach, while south-west of Screvan has fresh, severe erosion scars. The area around Port nan Long is more stable but has some slow, wave impact erosion occurring. Traigh Lingeigh has seen wave action produce sheer dune faces with deflations present, but also erosion caused by human and animal tracks and animal burrowing.

#### **Built Heritage & Archaeology:**

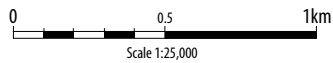
There are relatively few recorded sites on this stretch of coastline, due to the presence of machair and the low density of settlement. The majority of the recorded sites are buildings, field boundaries, enclosures and lazy beds relating to the crofting landscape of the 18<sup>th</sup>-20<sup>th</sup> centuries. Two cairns of early prehistoric date were recorded. A dun of later prehistoric date lies in the hinterland, on an islet within Loch an Sticir, and is a Scheduled Ancient Monument.

### MAP 3: HINTERLAND GEOLOGY AND COASTAL GEOMORPHOLOGY

ID	Name of section	NGR	Length	Typical deposit type on the foreshore	Height of cliff	Hinterland geomorphology	Description
13	LEAC BHAN	NF 9078 7944 to NF 8990 7890	1.2 km	Mainly rock below drift	Low edge (<5m)	Boulders and shingle	Irregular coastal edge with mainly boulders and shingle forming a wide beach in parts. The hinterland is cultivated, improved grazing on peaty podsols and drift derived from Lewisian Gneiss.
14	SCREVAN	NF 8990 7890 to NF 8994 7838	0.5 km	Mainly rock below drift	Low edge (<5m)	Rock platform	Irregular cliff with crenulated inter-tidal rock platforms. Pockets of shingle at the base of the rock platforms. Hinterland improved pasture. Drift derived from Lewisian Gneiss continues southwards. No beach present at LWM.
15	PORT NAN LONG	NF 8994 7838 to NF 8965 7832	1.3 km	Drift deposits of rock	Low edge (<5m)	Sand and rocks	Irregular tidal inlet with exposed rock at Cnoc Raineach with tidal flats and freshwater drainage outlet from Loch an Sticir present in the middle. The west shore is backed by saltmarsh overlying shallow drift deposits.
16	SUDHANAIS	NF 8965 7832 to NF 8886 7832	1.4 km	Marine shell sands/machair	Low edge (<5m)	Rock platform	Northwest facing inter-tidal rock platform in an exposed position. The hinterland is calcareous shell sands and compartmentalised into a series of field units. The ground rises gently forming a knoll at Newton NF 8910 7945.
17	CORRAN GHOULABAIDH	NF 8886 7832 to NF 8746 7675	2.4 km	Marine shell sands/machair	Low edge (<5m)	Sand	A linear formation of machair beach backed by a low cliff. The dunes have been affected by winter storms. The hinterland is flat grazing land compartmentalised by stone dykes.
18	HORNAIS POINT	NF 8746 7675 to NF 8710 7685	0.4 km	Marine shell sands/machair	Low edge (<5m)	Rock platform and sand	Outcropping rock platform exposed during low tide. Lewisian Gneiss headland backed by dune formations. Low water mark is more or less at the end of the point. Point flanked on east side by wide intertidal strand.



Reproduced with the permission of Ordnance Survey on behalf of The Controller of Her Majesty's Stationary Office, © Crown copyright. CFA Archaeology Ltd, Old Engine House, Eskmills Park, Musselburgh EH21 7PQ AL100034785

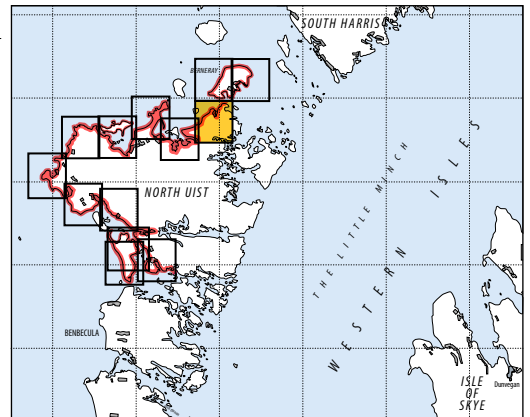


LEGEND

- Drift, boulder clay over visible rock
- Raised beach and marine deposits
- Blown sand
- Mainly rock platform
- Mainly sand
- Saltmarsh

Coast Edge

- Man made barrier
- Shingle/storm bank



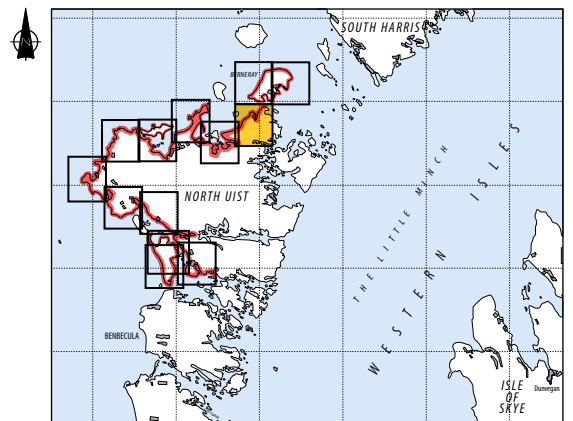
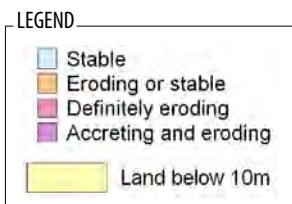
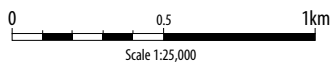
© Crown Copyright. All rights reserved [Historic Scotland] [100017509][2005]

### **MAP 3: EROSION**

<b>ID</b>	<b>Name of coastal section</b>	<b>NGR</b>	<b>Length of coastal section</b>	<b>Type of erosion present</b>	<b>Description</b>
9	Bernerary Causeway to Rubha na Tràghad	NF 9080 7945 to NF 8984 7860	1.5km	Eroding	Leac Bhàn- high exposed erosion faces with encroaching coastline on shingle beach with some accretion of boulders. Southwest of Screvan- rock platforms with pockets of shingle beach, mainly stable but with pockets of recent severe erosion.
10	Rubha na Tràghad to Rubha na h-lulain	NF 8984 7860 to NF 8938 7856	2.1km	Eroding or stable	Port nan Long- Mainly stable but with some slow wave impact erosion
11	Rubha na h-lulain to Vallaquie	NF 8938 7856 to NF 8644 7538	7km	Eroding	Sudhanais- eroding especially around Rubha na h-lulain and Leac Sudhanais where erosion is markedly more significant amongst the shell sands beyond the rock platforms. Traigh Lingeigh- machair beaches with severe erosion faces. Both natural, deflations, and animal/human tracks and burrows, erosion present amongst the dunes. Machair Robach- wide flat machair beach with active erosion of inland dune system. Dune cliffs 5-10m high.



Reproduced with the permission of Ordnance Survey on behalf of The Controller of Her Majesty's Stationary Office, © Crown copyright. CFA Archaeology Ltd, Old Engine House, Eskmills Park, Musselburgh EH21 7PQ AL100034785



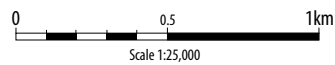
© Crown Copyright. All rights reserved [Historic Scotland] [100017509][2005]

### **MAP 3: BUILT HERITAGE AND ARCHAEOLOGY**

<b>ID</b>	<b>Name</b>	<b>NMRS No.</b>	<b>Source</b>	<b>NGR</b>	<b>Status</b>	<b>Type</b>	<b>Date</b>	<b>Condition</b>	<b>Recommendation</b>	<b>Location</b>
91	RUBH' A' CHARNAIN MHOR		Fieldwalking	NF 9043 7935	Non-designated	LAZY BEDS	18th-20th C	Good	Nil	Coast edge & Foreshore
92	NORTH UIST, OTTERNISH, RUBH' A' CHARNAIN MHOR	NF97NW 1	NMRS	NF 9043 7935	Non-designated	CAIRN; IRON RIVETS; VIKING BURIAL	1st mil BC-5th C AD	Fair	Monitor	Coast edge & Foreshore
93	NORTH UIST, OTTERNISH, RUBH' A' CHARNAIN MHOR, CARNAN BEAG	NF97NW 2	NMRS	NF 9044 7930	Non-designated	CAIRN; IRON RIVET; VIKING BURIAL (POSSIBLE)	1st mil BC-5th C AD	Fair	Nil	Coast edge & Foreshore
94	SCREVAN		OS 1st ed.	NF 9025 7914	Non-designated	FIELD BOUNDARY	Unknown	Unknown	Unknown	Unknown
95	SCREVAN		OS 1st ed.	NF 9009 7895	Non-designated	FIELD BOUNDARY	18th-20th C	Poor	Monitor	Coast edge & Foreshore
96	SCREVAN		Fieldwalking	NF 90033 78946	Non-designated	FIELD BOUNDARY	18th-20th C	Poor	Monitor	Coast edge & Foreshore
97	SCREVAN		OS 1st ed.	NF 8995 7859	Non-designated	FIELD BOUNDARY	18th-20th C	Poor	Monitor	Coast edge & Foreshore
98	KYLIS		OS 1st ed.	NF 900 785	Non-designated	SETTLEMENT	Unknown	Unknown	Unknown	Unknown
99	NORTH UIST, PORT NAN LONG	NF87NE 6	NMRS	NF 899 782	Non-designated	SETTLEMENT; MIDDEN; CISTS; URN	Unknown	Unknown	Unknown	Unknown
100	PORT NAN LONG		OS 1 <sup>st</sup> ed.	NF 89669 78006	Non-designated	ENCLOSURE	18th-20th C	Poor	Monitor	Coast edge & Foreshore
101	DUN AN STICER, DUN, LOCH AN STICIR	NF87NE 1	NMRS	NF 8972 7768	Scheduled 2352	DUN	1st mil BC-5th C AD	Poor	Nil	Hinterland
102	NORTH UIST, LOCH A'CHAOLAIS	NF87NE 19	NMRS	NF 8958 7806	Non-designated	'CIST'; NATURAL FEATURE	Unknown	Unknown	Unknown	Unknown
103	NORTH UIST, PORT NAN LONG, LOCH AN STICER, DUN AN STICER	NF87NE 16	NMRS	NF 8938 7803	Non-designated	CIST	Unknown	Unknown	Unknown	Unknown
104	NEWTON		Fieldwalking	NF 89479 78234	Non-designated	STRUCTURE	18th-20th C	Poor	Nil	Coast edge & Foreshore
105	NORTH UIST, PORT NAN LONG, GENERAL	NF87NE 38	NMRS	NF 8952 7833	Non-designated	VILLAGE	18th-20th C	Fair	Nil	Coast edge & Foreshore
106	PORT NAN LONG		OS 1st ed.	NF 8957 7841	Non-designated	PIER	Unknown	Unknown	Unknown	Unknown
107	PORT NAN LONG		Fieldwalking	NF 89445 78432	Non-designated	STRUCTURE	18th-20th C	Fair	Nil	Coast edge & Foreshore
108	NORTH UIST, CLACHAN SANDA, DRUIM NA CROISE	NF87NE 4	NMRS	NF 8736 7659	Non-designated	CROSS (POSSIBLE)	Unknown	Unknown	Unknown	Unknown

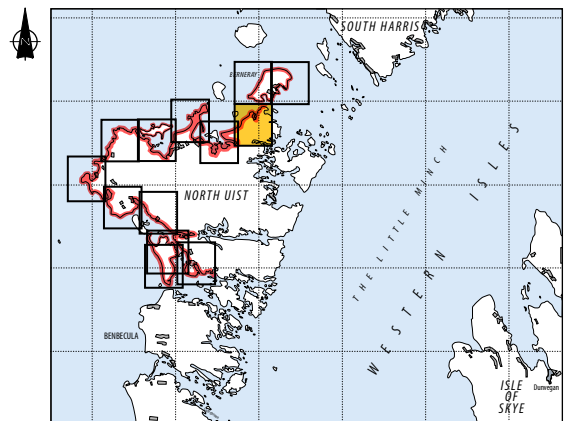


Reproduced with the permission of Ordnance Survey on behalf of The Controller of Her Majesty's Stationary Office, © Crown copyright. CFA Archaeology Ltd, Old Engine House, Eskmills Park, Musselburgh EH21 7PQ AL100034785



**LEGEND**

	Protected Ancient Monument, or area of designated wreck
	Listed Historic Building
	Other known Ancient Monuments, or Undesignated wreck



© Crown Copyright. All rights reserved [Historic Scotland] [100017509][2005]

## **MAP 4: HORNAIS TO SGIOBANAIS**

### **Hinterland Geology and Coastal Geomorphology:**

Lewisian Gneiss is the basement geology which outcrops at or near the surface. This area is highly irregular with machair soils dominating the area to the north of Vallaquie. From here the ground rises around the irregular shoreline of Trumaisgearraidh. Inland from this area the ground rises steeply to Crògearraidh Mòr at 180m. The hinterland surround the shoreline to the south of the island of Orasaigh includes the highly irregular tidal Loch nan Geireann where an outflow is present for the freshwater loch with the same name. Further west the coastline is a mixture of shingle and sand with low lying machair behind, most of which has been enclosed by a series of crofting field systems.

### **Erosion Class:**

The machair beaches of Tràigh Hòrnais and Traigh Bhàlaig have sheer dune cliff faces, undercut by wave action. The area between Vallaquie and Cleit is stable, with expanses of saltmarsh at the coast edge seemingly protecting the hard coast edge from erosion, with only small pockets of erosion around Ahmore recorded. The remaining coastline within this section is eroding or stable, with generally slow erosion occurring, particularly noted in pockets around the rocky coast of Rubha na Caillich, the freshwater channel of Loch nan Geireann, and along the sand and shingle beach at Sgiobanais.

### **Built Heritage & Archaeology:**

The majority of the recorded sites are townships, buildings, field boundaries, enclosures and lazy beds relating to the crofting landscape of the 18<sup>th</sup>-20<sup>th</sup> centuries. Other sites likely to be of this date include a trackway, milestones, clearance cairns and a gravel pit. There are also a C(s) Listed manse and B Listed church recorded at Vallaquie. A number of prehistoric sites were recorded in this section. These included two souterrains, one of which still survives as a stone chamber but which is being actively eroded. A burnt mound of likely earlier prehistoric date was previously recorded, while a second one was newly located during this survey. Several sites classified as duns have been recorded in this section.

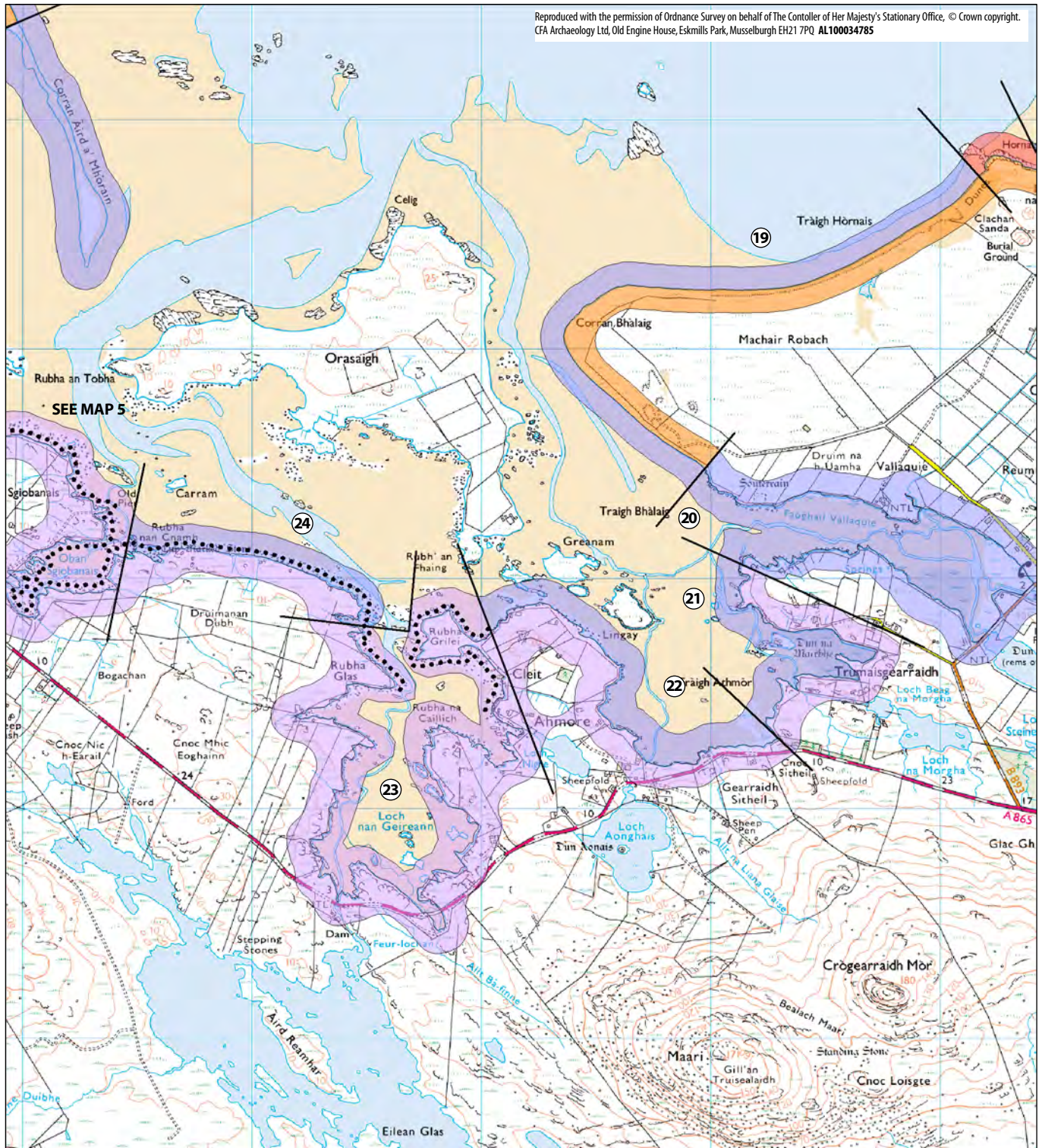
### MAP 4: HINTERLAND GEOLOGY AND COASTAL GEOMORPHOLOGY

ID	Name of section	NGR	Length	Typical deposit type on the foreshore	Height of cliff	Hinterland geomorphology	Description
19	MACHAIR ROBACH	NF 8710 7685 to NF 8598 7545	2.9 km	Marine shell sands/cultivated/grazed machair	Low edge (<10m)	Sand	Extensive machair plain forming gentle curving headland. Wide inter-tidal strand exposed at low water with fresh water drainage ebb-tide channels present. Fronted by dune cliffs 5-10m high. Hinterland hummocky with crofting field systems with relict cultivation strips present. Dune formation at the start of the unit.
20	TRAIGH BHÀLAIG	NF 8598 7545 to NF 8616 7500	3.4km	Marine shell sands/cultivated/grazed machair	Low edge (<5m)	Sand	Sheltered tidal inlet of Traigh Bhàlaig with sinuous freshwater ebb-tide channels formed by drainage of two lochs further inland. Extensive tidal flats backed by saltmarsh formation close to the road bridges. This demonstrates the sheltered conditions at the backshore area.
21	TRUMAISGEARRAIDH	NF 8616 7500 to NF 8622 7430	1.6km	Marine shell sands/machair	Low edge (<5m)	Rocky outcrops/sand	Irregular coastal edge backed by machair that has been improved as crofting land.. Occasional rocky outcrops on shingle and sandy beach that overlooks extensive inter-tidal sand flats. Freshwater drainage outlet channels are present at during the ebb-tide. An extensive area of saltmarsh is present at backshore area.
22	AHMORE	NF 8622 7430 to NF 8502 7474	2 km	Marine shell sands/machair	Low edge (<5m)	Sand	Irregular coastal edge backed by machair that has been compartmentalised. The shingle and sandy beach overlooks extensive inter-tidal sand flats.

<b>ID</b>	<b>Name of section</b>	<b>NGR</b>	<b>Length</b>	<b>Typical deposit type on the foreshore</b>	<b>Height of cliff</b>	<b>Hinterland geomorphology</b>	<b>Description</b>
23	LOCH NAN GEIREANN	NF 8502 7474 to NF 8450 7475	6.1km	Marine shell sands	Low edge (<5m)	Mainly sand and shingle	Very sinuous coastal cell forming a series of small embayments within an area of strand. Low ebb-channels meander northwards towards the island of Orasaigh. The hinterland is predominantly marine shell sand over rock exposed at or near the surface. Crofting land improvement is attested by the presence of field systems.
24	RUBHA GLAS TO RUBHA NAN CNAMH	NF 8450 7475 to NF 8354 7512	1.4 km	Marine shell sands/machair	Low edge (<5m)	Rocks and sand	Some local outcropping rock but generally the beach is sandy. A fresh water channel flows through the centre, draining Loch nan Geireann. The hinterland is a mixture of exposed rock at or near the surface with machair shell cover sands.



Reproduced with the permission of Ordnance Survey on behalf of The Controller of Her Majesty's Stationary Office, © Crown copyright. CFA Archaeology Ltd, Old Engine House, Eskmills Park, Musselburgh EH21 7PQ AL100034785

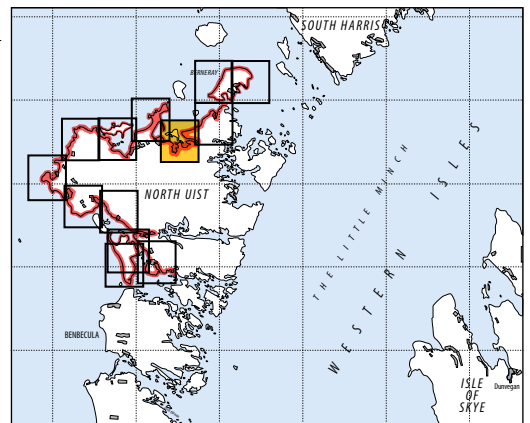


**LEGEND**

- Drift, boulder clay over visible rock
- Raised beach and marine deposits
- Blown sand
- Mainly rock platform
- Mainly sand
- Saltmarsh

**Coast Edge**

- Man made barrier
- Shingle/storm bank



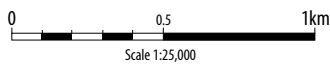
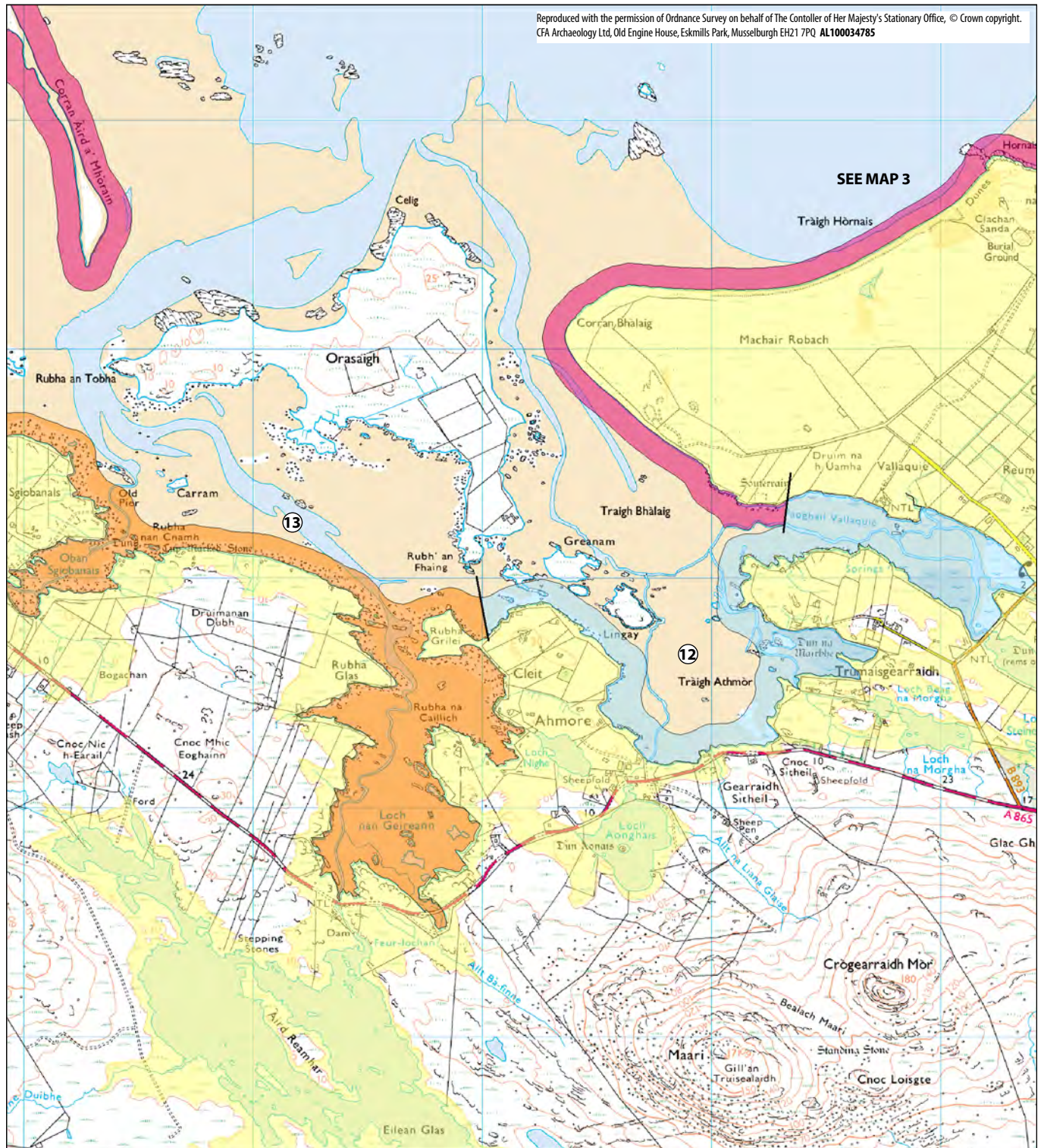
© Crown Copyright. All rights reserved [Historic Scotland] [100017509][2005]

## **MAP 4: EROSION**

<b>ID</b>	<b>Name of coastal section</b>	<b>NGR</b>	<b>Length of coastal section</b>	<b>Type of erosion present</b>	<b>Description</b>
<b>12</b>	Druim na h-Uamha to Rubha Grilei	NF 8644 7538 to NF 8511 7479	9km	Stable	Stable area of coast with only small areas of erosion around Ahmore.
<b>13</b>	Rubha Grilei to Claggan Sollas	NF 8511 7479 to NF 8190 7571	13km	Eroding or stable	Rubha na Caillich- general slow erosion of coastline amongst exposed rock outcrops. Loch na Caillich- small pockets of slow erosion of shoreline particularly around the fresh water channel of Loch nan Geireann. Sgiobanais- slow erosion of sand and shingle coastline.

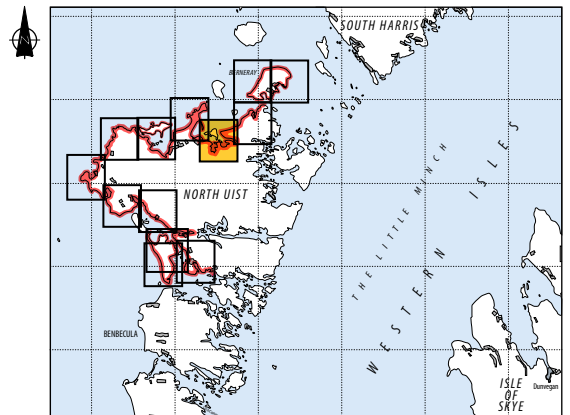


Reproduced with the permission of Ordnance Survey on behalf of The Controller of Her Majesty's Stationary Office, © Crown copyright. CFA Archaeology Ltd, Old Engine House, Eskmills Park, Musselburgh EH21 7PQ AL100034785



LEGEND

- Stable
- Eroding or stable
- Definitely eroding
- Accreting and eroding
- Land below 10m



© Crown Copyright. All rights reserved [Historic Scotland] [100017509][2005]

#### MAP 4: BUILT HERITAGE AND ARCHAEOLOGY

ID	Name	NMRS No.	Source	NGR	Status	Type	Date	Condition	Recommendation	Location
109	NORTH UIST, VALLAQUIE, AN CAISTEAL	NF87NE 11	NMRS	NF 8617 7542	Non-designated	'CASTLE'; INDETERMINATE REMAINS	Unknown	Unknown	Unknown	Unknown
110	VALLAQUIE		OS 1st ed.	NF 8620 7534	Non-designated	ENCLOSURE	18th-20th C	Fair	Nil	Coast edge & Foreshore
111	NORTH UIST, VALLAQUIE, CNOC A' CHAISTEAL	NF87NE 15	NMRS	NF 8627 7532	Non-designated	SOUTERRAIN; MIDDEN; POTTERY	1st mil BC-5th C AD	Eroding	Survey	Coast edge & Foreshore
112	NORTH UIST, VALLAQUIE, DRUIM NA H-UAMHA	NF87NE 2	NMRS	NF 8645 7545	Non-designated	SOUTERRAIN; MIDDEN; BRONZE PIN; POTTERY	Unknown	Unknown	Unknown	Unknown
113	NORTH UIST, VALLAQUIE	NF87NE 30	NMRS	NF 8675 7535	Non-designated	TOWNSHIP; SCHOOL	18th-20th C	Fair	Nil	Coast edge & Foreshore
114	VALLAQUIE		Fieldwalking	NF 87005 75269	Non-designated	STONES	18th-20th C	Good	Nil	Coast edge & Foreshore
115	VALLAQUIE		OS 1st ed.	NF 87014 75280	Non-designated	FIELD BOUNDARY	18th-20th C	Poor	Monitor	Coast edge & Foreshore
116	REUMISGARRY		Fieldwalking	NF 87201 75187	Non-designated	BANK	18th-20th C	Fair	Nil	Coast edge & Foreshore
117	TRUMAISGEARRAIDH		OS 1st ed.	NF 87252 74922	Non-designated	BUILDING; ENCLOSURE	18th-20th C	Poor	Nil	Coast edge & Foreshore
118	NORTH UIST, OBAN TRUMISGARRY	NF87SE 2	NMRS	NF 8726 7470	Non-designated	DUN	1st mil BC - 5th C AD	Good	Monitor	Coast edge & Foreshore
119	NORTH UIST, OBAN TRUMISGARRY	NF87SE 33	NMRS	NF 87264 74739	Non-designated	BURNT MOUND	3rd-1st mil BC	Good	Survey	Coast edge & Foreshore
120	TRUMAISGEARRAIDH		Fieldwalking	NF 87152 74798	Non-designated	BURNT MOUND (POSSIBLE)	3rd-1st Millennium BC	Fair	Survey	Coast edge & Foreshore
121	TRUMAISGEARRAIDH		Fieldwalking	NF 87003 74891	Non-designated	TRACKWAY	18th-20th C	Fair	Nil	Coast edge & Foreshore
122	TRUMAISGEARRAIDH		OS 1st ed.	NF 8675 7503	Non-designated	WELL	Unknown	Unknown	Unknown	Unknown
123	TRUMAISGEARRAIDH		Fieldwalking	NF 86738 75100	Non-designated	LAZY BEDS	18th-20th C	Good	Nil	Coast edge & Foreshore
124	TRUMAISGEARRAIDH		OS 1st ed.	NF 8646 7507	Non-designated	FIELD BOUNDARY; ENCLOSURE	18th-20th C	Fair	Nil	Coast edge & Foreshore
125	TRUMAISGEARRAIDH		Fieldwalking	NF 86320 75054	Non-designated	BANK	18th-20th C	Fair	Nil	Coast edge & Foreshore
126	TRUMAISGEARRAIDH		Fieldwalking	NF 86154 75036	Non-designated	BANK	18th-20th C	Fair	Nil	Coast edge & Foreshore
127	TRUMAISGEARRAIDH		Fieldwalking	NF 86153 74994	Non-designated	BREAKWATER	Unknown	Fair	Monitor	Coast edge & Foreshore
128	TRUMAISGEARRAIDH		APs	NF 86205 74882	Non-designated	LAZY BEDS	18th-20th C	Good	Nil	Coast edge & Foreshore

ID	Name	NMRS No.	Source	NGR	Status	Type	Date	Condition	Recommendation	Location
129	NORTH UIST, DUN NA MAIRBHE	NF87SE 1	NMRS	NF 8628 7472	Non-designated	DUN	Unknown	Unknown	Unknown	Unknown
130	TRUMAISGEARRAIDH		Fieldwalking	NF 86377 74778	Non-designated	BLACKHOUSE	18th-20th C	Good	Nil	Coast edge & Foreshore
131	TRUMAISGEARRAIDH		Fieldwalking	NF 86482 74786	Non-designated	BUILDING	18th-20th C	Fair	Nil	Coast edge & Foreshore
132	TRUMAISGEARRAIDH		Fieldwalking	NF 86545 74778	Non-designated	STONE DYKE	18th-20th C	Fair	Nil	Coast edge & Foreshore
133	NORTH UIST, THE GLEBE	NF87SE 32	NMRS	NF 8671 7478	Listed C(s) HBNum 17583	RELIGION; RESIDENTIAL	18th-20th C	Good	Nil	Hinterland
134	NORTH UIST, TRUMISGARRY CHURCH	NF87SE 30	NMRS	NF 8672 7480	Listed B HBNum 19805	RELIGION: CHURCH	18th-20th C	Good	Monitor	Hinterland
135	TRUMAISGEARRAIDH		Fieldwalking	NF 86667 74712	Non-designated	FIELD BOUNDARY	18th-20th C	Fair	Nil	Coast edge & Foreshore
136	TRUMAISGEARRAIDH		Fieldwalking	NF 86731 74692	Non-designated	FIELD BOUNDARY	18th-20th C	Fair	Nil	Coast edge & Foreshore
137	TRUMAISGEARRAIDH		OS 1st ed.	NF 86623 74603	Non-designated	FIELD BOUNDARY	Unknown	Fair	Monitor	Coast edge & Foreshore
138	TRUMAISGEARRAIDH		OS 1st ed.	NF 8655 7455	Non-designated	FIELD BOUNDARY	18th-20th C	Fair	Nil	Coast edge & Foreshore
139	TRUMAISGEARRAIDH		OS 1st ed.	NF 86307 74440	Non-designated	BUILDING	18th-20th C	Fair	Nil	Coast edge & Foreshore
140	TRUMAISGEARRAIDH		OS 1st ed.	NF 8626 7437	Non-designated	BUILDING	18th-20th C	Fair	Nil	Coast edge & Foreshore
141	GEARRAIDH SITHEIL		OS 1st ed.	NF 8626 7425	Non-designated	FIELD BOUNDARY	Unknown	Unknown	Unknown	Unknown
142	TRUMAISGEARRAIDH		OS 1st ed.	NF 8633 7421	Non-designated	GRAVEL PIT	Unknown	Fair	Nil	Hinterland
143	GEARRAIDH SITHEIL		OS 1st ed.	NF 8600 7424	Non-designated	FIELD BOUNDARY	Unknown	Unknown	Unknown	Unknown
144	GEARRAIDH SITHEIL		OS 1st ed.	NF 8596 7423	Non-designated	BUILDING	Unknown	Unknown	Unknown	Unknown
145	GEARRAIDH SITHEIL		OS 1st ed.	NF 8597 7418	Non-designated	MILESTONE	Unknown	Unknown	Unknown	Unknown
146	NORTH UIST, TRUMISGARRY	NF87SE 41	NMRS	NF 86 74	Non-designated	FINDSPOT	Unknown	Unknown	Unknown	Unknown
147	GEARRAIDH SITHEIL		OS 1st ed.	NF 8591 7419	Non-designated	FIELD BOUNDARY	Unknown	Unknown	Unknown	Unknown
148	GEARRAIDH SITHEIL		OS 1st ed.	NF 8582 7415	Non-designated	FIELD BOUNDARY	Unknown	Unknown	Unknown	Unknown
149	GEARRAIDH SITHEIL		OS 1st ed.	NF 8575 7417	Non-designated	FIELD BOUNDARY	18th-20th C	Poor	Monitor	Coast edge & Foreshore
150	GEARRAIDH SITHEIL		OS 1st ed.	NF 8554 7435	Non-designated	FIELD BOUNDARY	18th-20th C	Poor	Nil	Coast edge & Foreshore
151	AHMORE		OS 1st ed.	NF 8550 7437	Non-designated	BUILDINGS	18th-20th C	Poor	Nil	Coast edge & Foreshore
152	AHMORE		Fieldwalking	NF 85490 74453	Non-designated	CLEARANCE CAIRN	18th-20th C	Poor	Nil	Coast edge & Foreshore
153	AHMORE		OS 1st ed.	NF 8553 7451	Non-designated	FIELD BOUNDARY	18th-20th C	Poor	Monitor	Coast edge & Foreshore
154	AHMORE		OS 1st ed.	NF 8555 7465	Non-designated	FIELD BOUNDARY	18th-20th C	Poor	Monitor	Coast edge & Foreshore
155	CLEIT		OS 1st ed.	NF 8532 7480	Non-designated	BUILDING	18th-20th C	Poor	Nil	Coast edge & Foreshore
156	CLEIT		OS 1st ed.	NF 8512 7484	Non-designated	BUILDING	18th-20th C	Poor	Monitor	Coast edge & Foreshore
157	CLEIT		Fieldwalking	NF 8510 7470	Non-designated	FIELD BOUNDARIES	18th-20th C	Poor	Monitor	Coast edge & Foreshore

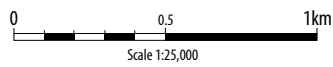
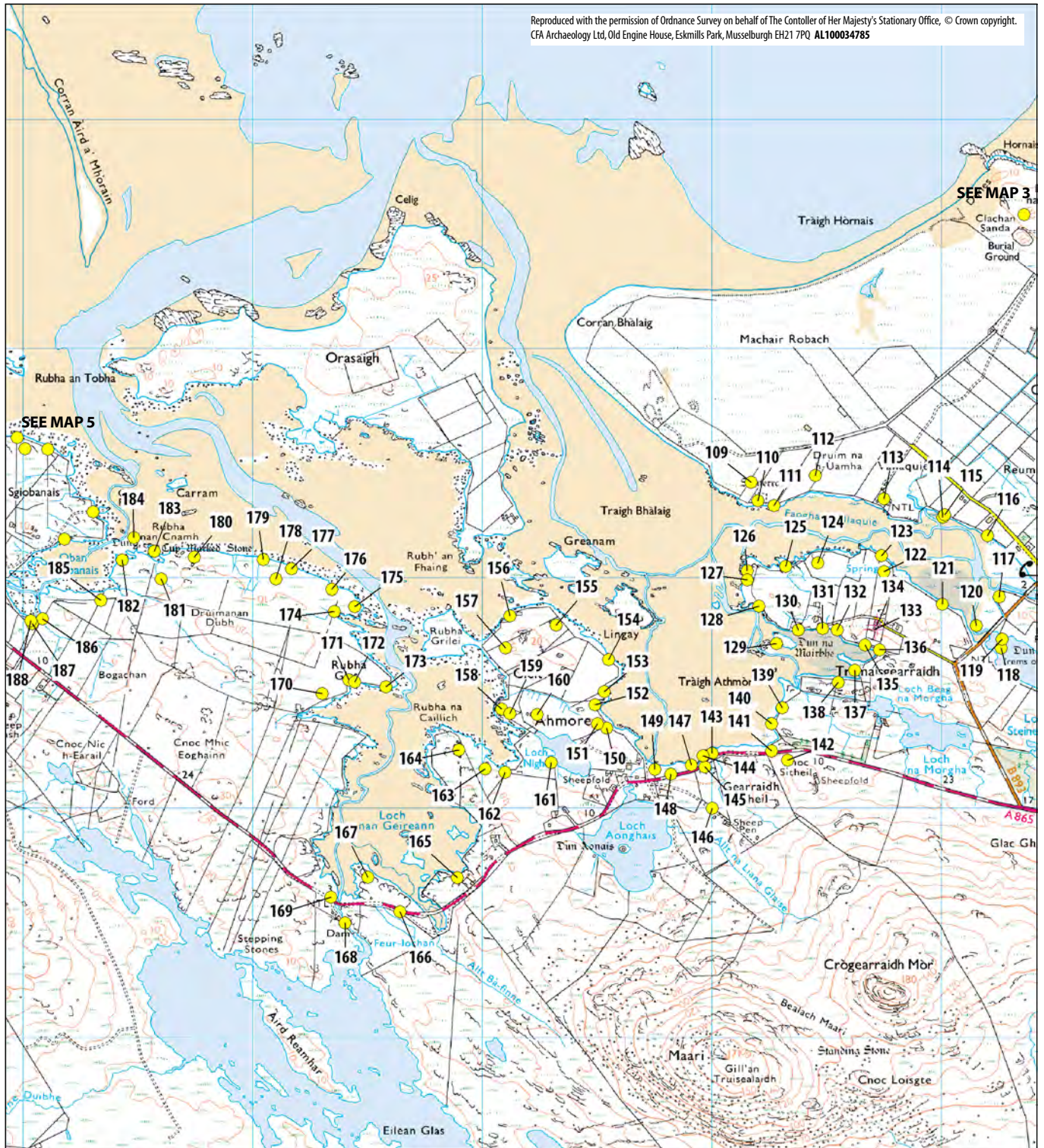
ID	Name	NMRS No.	Source	NGR	Status	Type	Date	Condition	Recommendation	Location
158	AHMORE		OS 1st ed.	NF 85083 74433	Non-designated	BUILDING	18th-20th C	Poor	Monitor	Coast edge & Foreshore
159	AHMORE		Fieldwalking	NF 85118 74414	Non-designated	BUILDING	18th-20th C	Poor	Nil	Coast edge & Foreshore
160	AHMORE		OS 1st ed.	NF 85237 74409	Non-designated	BUILDING	18th-20th C	Poor	Nil	Coast edge & Foreshore
161	NORTH UIST, CLETT	NF87SE 20	NMRS	NF 853 742	Non-designated	TOWNSHIP	Unknown	Unknown	Unknown	Unknown
162	RUBHA NA CAILLICH		Fieldwalking	NF 85098 74157	Non-designated	BUILDING	18th-20th C	Poor	Nil	Coast edge & Foreshore
163	RUBHA NA CAILLICH		Fieldwalking	NF 85011 74173	Non-designated	BUILDINGS	18th-20th C	Poor	Nil	Coast edge & Foreshore
164	RUBHA NA CAILLICH		OS 1st ed.	NF 84896 74255	Non-designated	BUILDINGS; ENCLOSURE	18th-20th C	Poor	Nil	Coast edge & Foreshore
165	RUBHA NA CAILLICH		Fieldwalking	NF 84891 73697	Non-designated	BUILDING; FIELD BOUNDARY	18th-20th C	Poor	Nil	Coast edge & Foreshore
166	LOCH NAN GEIREANN		OS 1st ed.	NF 8464 7355	Non-designated	MILESTONE	Unknown	Unknown	Unknown	Unknown
167	NORTH UIST, RUBHA NA CRUACHAIG	NF87SW 13	NMRS	NF 845 737	Non-designated	BUILDINGS	Unknown	Unknown	Unknown	Unknown
168	LOCH NAN GEIREANN		NAS Maps	NF 844 735	Non-designated	MILL	Unknown	Unknown	Unknown	Unknown
169	RUBHA NA CAILLICH		Fieldwalking	NF 84338 73612	Non-designated	FIELD BOUNDARY	18th-20th C	Poor	Nil	Coast edge & Foreshore
170	NORTH UIST, LOCH NAN GEIREANN, RUBHA GLAS	NF87SW 6	NMRS	NF 843 745	Non-designated	TOWNSHIP	18th-20th C	Poor	Nil	Coast edge & Foreshore
171	RUBHA GLAS		Fieldwalking	NF 84417 74560	Non-designated	BUILDING	18th-20th C	Poor	Nil	Coast edge & Foreshore
172	RUBHA GLAS		Fieldwalking	NF 84443 74552	Non-designated	BUILDING	18th-20th C	Poor	Monitor	Coast edge & Foreshore
173	RUBHA GLAS		Fieldwalking	NF 84578 74530	Non-designated	BUILDING	18th-20th C	Poor	Monitor	Coast edge & Foreshore
174	RUBHA GLAS		Fieldwalking	NF 84354 74860	Non-designated	FIELD BOUNDARY	18th-20th C	Poor	Nil	Coast edge & Foreshore
175	RUBHA GLAS		Fieldwalking	NF 84443 74881	Non-designated	CLEARANCE CAIRN	18th-20th C	Fair	Nil	Coast edge & Foreshore
176	DRUIMANAN DUBH		Fieldwalking	NF 84343 74954	Non-designated	BUILDING	18th-20th C	Poor	Monitor	Coast edge & Foreshore
177	DRUIMANAN DUBH		Fieldwalking	NF 84167 75044	Non-designated	BUILDINGS	18th-20th C	Poor	Monitor	Coast edge & Foreshore
178	NORTH UIST, RUBHA CNAMH	NF87NW 36	NMRS	NF 841 750	Non-designated	TOWNSHIP (POSSIBLE)	Unknown	Unknown	Unknown	Unknown
179	RUBHA NAN CNAMH		Fieldwalking	NF 84044 75085	Non-designated	BUILDINGS; ENCLOSURE	18th-20th C	Poor	Monitor	Coast edge & Foreshore
180	RUBHA NAN CNAMH		Fieldwalking	NF 83743 75094	Non-designated	SETTLEMENT	18th-20th C	Poor	Monitor	Coast edge & Foreshore
181	NORTH UIST, RUBHA NAN CNAMH	NF87NW 33	NMRS	NF 836 750	Non-designated	TOWNSHIP	Unknown	Unknown	Unknown	Unknown
182	RUBHA NAN CNAMH		Fieldwalking	NF 83429 75081	Non-designated	SETTLEMENT	18th-20th C	Poor	Monitor	Coast edge & Foreshore
183	NORTH UIST, EILEAN HOLSTA ISLET, OBAN SKIBINISH	NF87NW 11	NMRS	NF 8357 7512	Non-designated	DUN (POSSIBLE); CUP-MARKINGS	Unknown	Poor	Monitor	Coast edge & Foreshore



<b>ID</b>	<b>Name</b>	<b>NMRS No.</b>	<b>Source</b>	<b>NGR</b>	<b>Status</b>	<b>Type</b>	<b>Date</b>	<b>Condition</b>	<b>Recommendation</b>	<b>Location</b>
<b>184</b>	NORTH UIST, EILEAN HOLSTA, OBAN SKIBINISH	NF87NW 10	NMRS	NF 8348 7518	Non-designated	DUN	Unknown	Poor	Monitor	Coast edge & Foreshore
<b>185</b>	OBAN SGIOBANAIS		Fieldwalking	NF 83337 74908	Non-designated	FIELD BOUNDARY	18th-20th C	Poor	Monitor	Coast edge & Foreshore
<b>186</b>	OBAN SGIOBANAIS		Fieldwalking	NF 83082 74828	Non-designated	BUILDINGS	18th-20th C	Poor	Nil	Coast edge & Foreshore
<b>187</b>	OBAN SGIOBANAIS		Fieldwalking	NF 83037 74806	Non-designated	ENCLOSURE	18th-20th C	Poor	Monitor	Coast edge & Foreshore
<b>188</b>	NORTH UIST, GARRY SKIBINISH	NF87SW 14	NMRS	NF 8303 7482	Non-designated	BUILDING	Unknown	Unknown	Unknown	Unknown

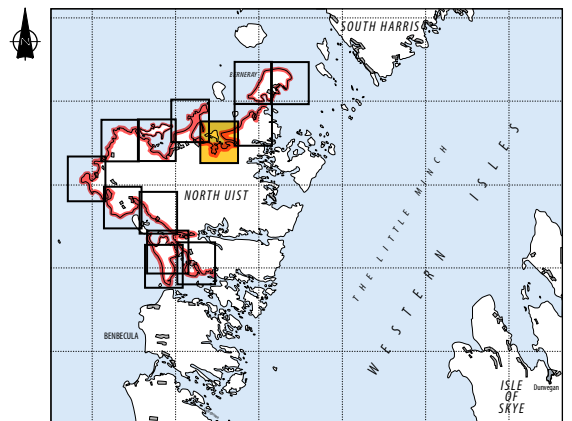


Reproduced with the permission of Ordnance Survey on behalf of The Controller of Her Majesty's Stationary Office, © Crown copyright. CFA Archaeology Ltd, Old Engine House, Eskmills Park, Musselburgh EH21 7PQ. AL100034785



**LEGEND**

- Protected Ancient Monument, or area of designated wreck
- Listed Historic Building
- Other known Ancient Monuments, or Undesignated wreck



© Crown Copyright. All rights reserved [Historic Scotland] [100017509][2005]

## **MAP 5: SGIOBANAIS TO TRÀIGH IAR**

### **Hinterland Geology and Coastal Geomorphology:**

The region was extensively mapped by Ritchie (1970). This work showed that rig cultivation remains are extensive throughout the peninsula. The machair has been divided into a series of liner field systems. The landform character of this set of coastal cells is dominated by vigorous dune formation and machair farmland. At the north-east end, north-west trending rock outcrops of Lewisian Gneiss flank two small sandy beaches. The highest point of land is at Aird a' Mhòrain which rises to 40m OD. The machair plain is at or below 5m OD. Dune formation is extensive along the seaward facing side of the Machair Leathann strand. Here an extensive sandy beach is characterised by a long sweeping curve backed by a large dune field. Towards the landward side of the peninsula, refocusing of marine sand and sediment has created a cusped spit that extends south-westwards into extensive inter-tidal sand flats.

### **Erosion Class:**

Along Cell 14 a low cliff is present with clear evidence of coastal retreat due to storm activity at the MHW. The wall of a stone-built enclosure is eroding out onto the beach (Site **206**, NF 8178 7602). The enclosure's corner is exposed for about 3-5m thus showing that the head of the Tràigh Ear bay has been affected since the production of the most recent OS map. Further north within this cell, the dune cliff has been severely affected by storm damage. Attempts to arrest coastal erosion using pallets is failing. The sand dune behind has been removed. The headland at Àird a' Mhòrain is exposed to the full force of the Atlantic Ocean and was found to be eroding. Tràigh Udal, Udal beach, and Tràigh Iar are backed by dunes which have near vertical cliff faces resulting from the 2005 storm event. New deflation banks in the form of low tallus slopes have been formed recently but although these features lessen the acuteness of the cliff they are unconsolidated and prone to remobilisation during high winds. Deflation hollows and dune blowout features are a common feature along these cells. Tràigh Iar in particular was observed as having several large blowout features at its northern end. Although this area has always been affected by coastal erosion, it is most apparent that the 'soft' areas of coastline have been severely effected by the 2005 storm event. This event has set in motion a series of active erosive points which are likely to be enlarged, and given the archaeological importance of this area (especially in Cell 16) this could have serious implications for the known prehistoric archaeology.

### **Built Heritage & Archaeology:**

A large number of sites and monuments were recorded in this section. The majority of the recorded sites are buildings, field boundaries, and enclosures relating to the crofting landscape of the 18<sup>th</sup>-20<sup>th</sup> centuries. A pier, a sheepfold, and a boat noost are also of this date. A cemetery of the Macleans was recorded, although the nearby incised cross and well marked on the OS map could not be located. The important multi-period site of the Udal lies in this section, though only part of it falls within the 100m assessment zone. Middens of likely prehistoric date have been recorded around the Udal, one of which, around Rubha Huilis, is particularly extensive and actively eroding.

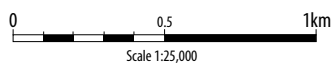
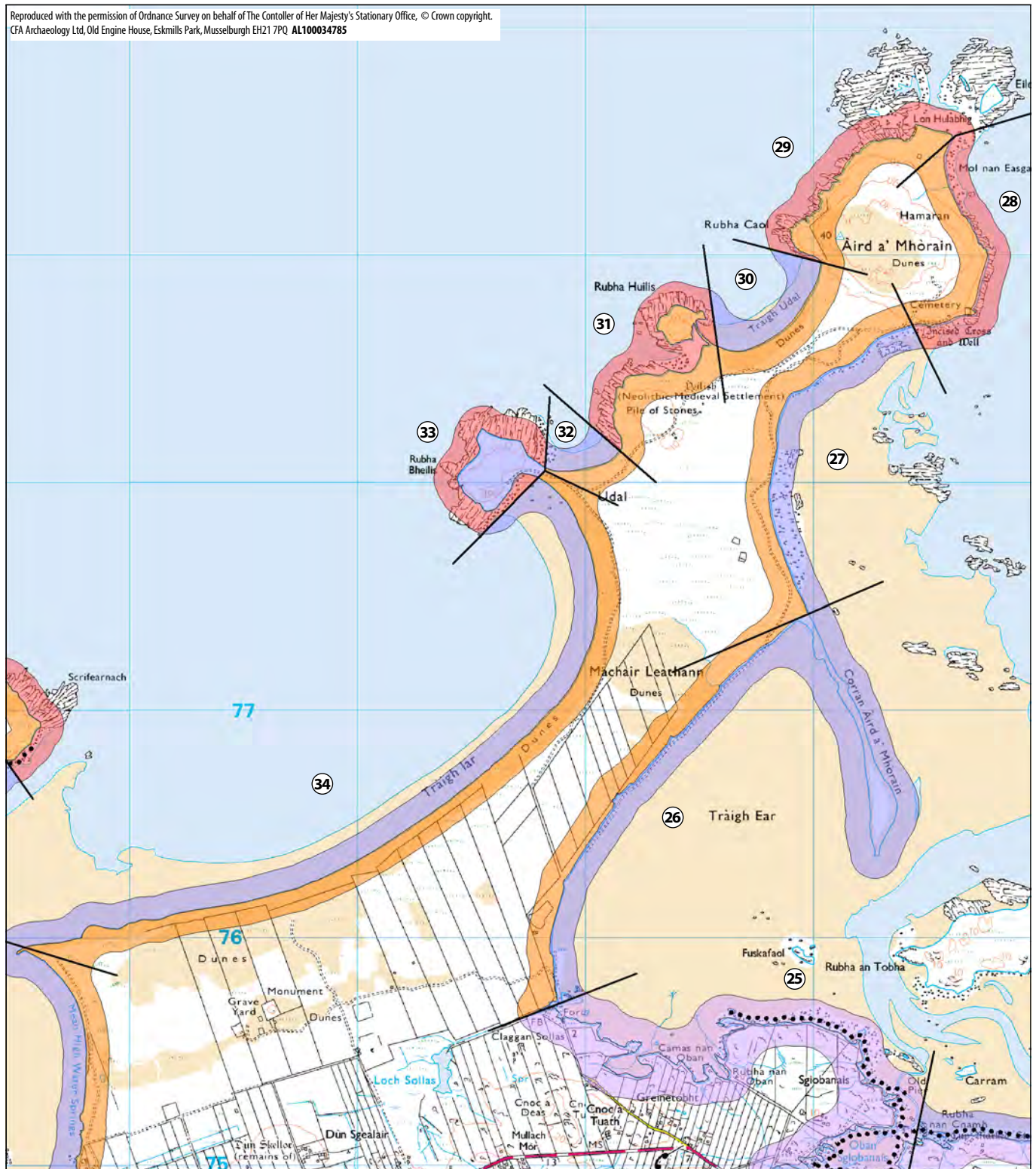
## MAP 5: HINTERLAND GEOLOGY AND COASTAL GEOMORPHOLOGY

ID	Name of section	NGR	Length	Typical deposit type on the foreshore	Height of cliff	Hinterland geomorphology	Description
25	SGIOBANAIS	NF 8354 7512 to NF 8190 7570	4 km	Marine shell sands/drift	Low edge (<5m)	Sand	Wide inter-tidal flats overlooked by an irregular low cliff. The MHW area is mainly sand and shingle. The hinterland is dominated by machair crofting land.
26	TRAIGH EAR	NF 8190 7570 to NF 8300 7735	4.6 km	Marine shell sands/machair	Low edge (<5m)	Sand	Extensive area of low lying machair plain crofting land. This overlooks a wide area of intertidal sand flats. A cusped foreland has been formed due to the displacement of offshore and inshore-derived sediment focusing, accessible only on extreme low tide conditions.
27	South of AIRD A' MHORAIN	NF 8300 7735 to NF 8348 7862	1.6 km	Marine shell sands/machair	Low cliff (<5m)	Sand	Exposed inter-tidal flats backed by low cliff of machair. A wide machair plain is present in the hinterland. Some shingle present and occasional rock outcrops at LWMST
28	East side of AIRD A' MHORAIN	NF 8348 7862 to NF 8364 7948	1.1 km	Marine shell sands/machair over rock	Low cliff (<10m)	Rock and sand	Irregular low cliff overlooking exposed rock platforms and tidal flats. Shingle and sand towards the northern end of this cell. Hinterland rises to 40m OD gradually with dune formation on lower slope.
29	West side of AIRD A' MHORAIN	NF 8364 7948 to NF 8294 7900	1.2km	Marine shell sands/machair	Low cliff (<10m)	Sand	Outcropping rock abrasion platform well exposed during low tide. Lewisian Gneiss headland backed by dune formations. Cobble and shingle forming extensive banks about 2m high.
30	TRÀIGH UDAL	NF 8294 7900 to NF 8255 7870	0.7 km	Marine shell sands/machair dunes	Low edge (<5m)	Sand and shingle	A small embayment flanked either side by rocky outcrops. Sandy beach backed by a dune cliff which is at least 10m high.
31	RUBHA HUILIS	NF 8255 7870 to NF 8208 7820	1.4 km	Marine shell sands/machair	Low edge (<5m)	Sand	Highly exposed north-west facing irregular shoreline with low outcropping inter-tidal rock platforms. The hinterland is dominated by high dune cliffs and a machair plain behind.

ID	Name of section	NGR	Length	Typical deposit type on the foreshore	Height of cliff	Hinterland geomorphology	Description
32	UDAL BEACH	NF 8208 7820 to NF 8190 7810	0.3 km	Marine shell sands/machair	Low cliff (>10m)	Sand	A small sandy bay flanked by outcropping inter-tidal rock platforms. Shingle at the base of western platforms. A wide sand beach is backed by massive dune cliffs. The hinterland comprises hummocks and deflated dunes graduating to a machair plain and the coastal edge associated with Cell 27.
33	RUBHA BHEILIS	NF 8190 7810 to NF 8162 7784	1.2 km	Marine shell sands/machair	Low edge (<5m)	Rock platform	Exposed rocky headland with small sandy causeway joining it to the mainland. The crest of the causeway appears to have been reduced in height following the winter storm of 2004. The hinterland is manly hummock dune field forming croft land grazing.
34	TRÀIGH IAR	NF 8162 7784 to NF 7950 7590	3.9 km	Marine shell sands/machair	Low edge (<5m)	Sand	Wide sandy bay to the west of Vallay with a sweeping curve to the east end. Crofting field systems are flanked at either end by dune fields. The field systems have cultivated in the past (Ritchie 1970). The low cliff is indented with many deflation hollows.



Reproduced with the permission of Ordnance Survey on behalf of The Controller of Her Majesty's Stationary Office. © Crown copyright. CFA Archaeology Ltd, Old Engine House, Eskmills Park, Musselburgh EH21 7PQ AL100034785

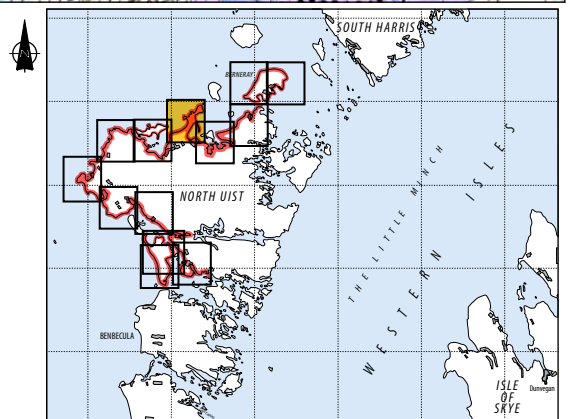


LEGEND

- Drift, boulder clay over visible rock
- Raised beach and marine deposits
- Blown sand
- Mainly rock platform
- Mainly sand
- Saltmarsh

Coast Edge

- Man made barrier
- Shingle/storm bank



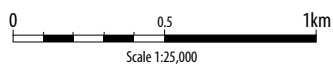
© Crown Copyright. All rights reserved [Historic Scotland] [100017509][2005]

## MAP 5: EROSION

<b>ID</b>	<b>Name of coastal section</b>	<b>NGR</b>	<b>Length of coastal section</b>	<b>Type of erosion present</b>	<b>Description</b>
<b>14</b>	Claggan Sollas to South east of Aird a' Mhòrain	NF 8190 7571 to NF 8362 7869	6.4km	Eroding	Quite severe erosion on active dune fronts, behind wide machair plains, which also contain pockets of accretion and erosion. Tràigh Iar- severe erosion has been caused by old and new tracks which provide access to the beach.
<b>15</b>	South east of Aird a' Mhòrain to Rubha Caol	NF 8362 7869 to NF 8290 7931	1.8km	Eroding and stable	Irregular exposed rock platforms and tidal flats with small pockets of slow erosion. Eilean a' Mhòrain - shingle bank c.2m high as built up at HWM.
<b>16</b>	Rubha Caol to Botarubha	NF 8290 7931 to NF 7838 7342	13.4km	Eroding	Massive machair dunes eroding along dune cliff faces. Rubha Bheilis- exposed rocky headland with small sandy causeway, which has seen a good deal of erosion along its length. Much of this may have been caused by an old track which was probably used to cross to the mainland. Tràigh Iar Strand- sporadic blowouts, with one severe patch, amongst the dune system, although much of this dune system remains stable. Malacleit- saltmarsh at the margins of a low rocky shore with evidence of slow erosion.

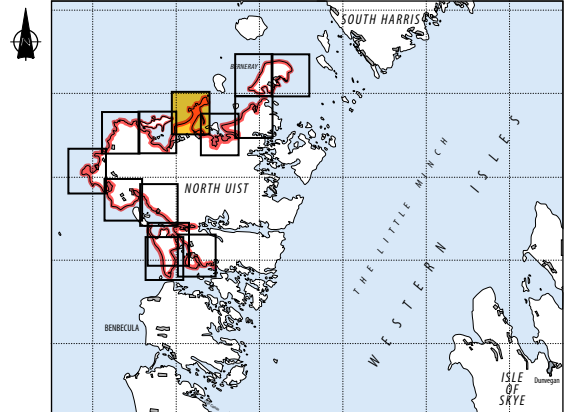


Reproduced with the permission of Ordnance Survey on behalf of The Controller of Her Majesty's Stationary Office, © Crown copyright. CFA Archaeology Ltd, Old Engine House, Eskmills Park, Musselburgh EH21 7PQ AL100034785



LEGEND

<span style="color: blue;">■</span>	Stable
<span style="color: orange;">■</span>	Eroding or stable
<span style="color: pink;">■</span>	Definitely eroding
<span style="color: purple;">■</span>	Accreting and eroding
<span style="background-color: yellow;">■</span>	Land below 10m



© Crown Copyright. All rights reserved [Historic Scotland] [100017509][2005]



## MAP 5: BUILT HERITAGE AND ARCHAEOLOGY

ID	Name	NMRS No.	Source	NGR	Status	Type	Date	Condition	Recommendation	Location
189	OBAN SGIOBANAIS		OS 1st ed.	NF 82897 75061	Non-designated	BUILDINGS; ENCLOSURE	18th-20th C	Poor	Nil	Hinterland
190	OBAN SGIOBANAIS		Fieldwalking	NF 83177 75173	Non-designated	BUILDING	18th-20th C	Poor	Monitor	Coast edge & Foreshore
191	SGIOBANAIS		Fieldwalking	NF 83303 75292	Non-designated	PIER	18th-20th C	Fair	Monitor	Coast edge & Foreshore
192	SKIBINISH		OS 1st ed.	NF 83106 75565	Non-designated	FIELD BOUNDARY	18th-20th C	Fair	Nil	Coast edge & Foreshore
193	SGIOBANAIS		Fieldwalking	NF 83006 75567	Non-designated	FIELD BOUNDARY	18th-20th C	Poor	Nil	Hinterland
194	SKIBINISH		OS 1st ed.	NF 82971 75617	Non-designated	FIELD BOUNDARY	18th-20th C	Poor	Monitor	Coast edge & Foreshore
195	SKIBINISH		OS 1st ed.	NF 8282 7561	Non-designated	FIELD BOUNDARY	18th-20th C	Poor	Monitor	Coast edge & Foreshore
196	SGIOBANAIS		Fieldwalking	NF 82822 75613	Non-designated	BOAT NOOST	18th-20th C	Eroding	Monitor	Coast edge & Foreshore
197	SGIOBANAIS		Fieldwalking	NF 82711 75608	Non-designated	FIELD BOUNDARY	18th-20th C	Poor	Monitor	Coast edge & Foreshore
198	RUDHA NAN OBAN		Fieldwalking	NF 82609 75449	Non-designated	FIELD BOUNDARY	18th-20th C	Poor	Monitor	Coast edge & Foreshore
199	RUDHA NAN OBAN		OS 1st ed.	NF 82684 75389	Non-designated	BUILDING; ENCLOSURE	18th-20th C	Poor	Nil	Coast edge & Foreshore
200	RUDHA NAN OBAN		Fieldwalking	NF 82645 75372	Non-designated	FIELD BOUNDARY	18th-20th C	Poor	Monitor	Coast edge & Foreshore
201	CAMAS NAN OBAN		Fieldwalking	NF 82434 75443	Non-designated	FIELD BOUNDARY	18th-20th C	Poor	Monitor	Coast edge & Foreshore
202	GRENILOL		NAS Maps	NF 824 752	Non-designated	SETTLEMENT	Unknown	Unknown	Unknown	Unknown
203	NORTH UIST, CAMAS NAN OBAN	NF87NW 30	NMRS	NF 824 754	Non-designated	BUILDINGS	Unknown	Unknown	Unknown	Unknown
204	GREINETOBHT		OS 1st ed.	NF 8228 7542	Non-designated	SHEEPFOLD	18th-20th C	Poor	Monitor	Coast edge & Foreshore
205	SOLLOS		NAS Maps	NF 820 755	Non-designated	SETTLEMENT	Unknown	Unknown	Unknown	Unknown
206	NORTH UIST, CLAGGAN SOLLAS	NF87NW 28	NMRS	NF 8178 7602	Non-designated	FARMSTEAD (POSSIBLE)	18th-20th C	Eroding	Survey	Coast edge & Foreshore
207	NORTH UIST, TRAIGH UDAL	NF87NW 15	NMRS	NF 833 787	Non-designated	MIDDEN; POTTERY; FLINT	Unknown	Unknown	Unknown	Unknown
208	NORTH UIST, AIRD A' MHORAIN	NF87NW 3	NMRS	NF 835 786	Non-designated	CUP-MARKINGS; ROCK: CROSS- INCISED; WELL	Unknown	Unknown	Unknown	Unknown
209	AIRD A' MHORAIN		Fieldwalking	NF 83606 78710	Non-designated	MIDDEN	Unknown	Eroding	Survey	Coast edge & Foreshore
210	NORTH UIST, AIRD A' MHORAN	NF87NW 16	NMRS	NF 8372 7874	Non-designated	FUNERARY CHAPEL (POSSIBLE); BURIAL GROUND	18th-20th C	Good	Monitor	Coast edge & Foreshore
211	AIRD A' MHORAIN		Fieldwalking	NF 83756 78946	Non-designated	WALL	18th-20th C	Fair	Nil	Coast edge & Foreshore

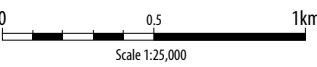
ID	Name	NMRS No.	Source	NGR	Status	Type	Date	Condition	Recommendation	Location
212	AIRD A' MHORAIN		Fieldwalking	NF 83685 79088	Non-designated	ENCLOSURE (POSSIBLE)	18th-20th C	Poor	Monitor	Coast edge & Foreshore
213	NORTH UIST, AIRD A' MHORAIN	NF87NW 32	NMRS	NF 8347 7943	Non-designated	BUILDING; ENCLOSURE	18th-20th C	Fair	Nil	Coast edge & Foreshore
214	AIRD A' MHORAIN		Fieldwalking	NF 82990 79109	Non-designated	FIELD BOUNDARY	18th-20th C	Fair	Nil	Coast edge & Foreshore
215	AIRD A' MHORAIN		Fieldwalking	NF 82982 79003	Non-designated	MIDDEN (POSSIBLE)	Unknown	Eroding	Survey	Coast edge & Foreshore
216	TRAIGH UDAL		Fieldwalking	NF 82560 78637	Non-designated	SHIPWRECK	Unknown	Eroding	Survey	Coast edge & Foreshore
217	NORTH UIST, HUILISH POINT	NF87NW 25	NMRS	NF 824 787	Non-designated	MIDDEN	Unknown	Eroding	Survey	Coast edge & Foreshore
218	NORTH UIST, HUILISH POINT	NF87NW 12	NMRS	NF 8246 7860	Non-designated	WALL; MIDDEN	Unknown	Unknown	Unknown	Unknown
219	NORTH UIST, COILEAGAN AN UDAIL	NF87NW 1	NMRS	NF 8242 7843	Non-designated	SETTLEMENT; MIDDENS; CAIRNS (POSSIBLE); CISTS; POTTERY	Unknown	Eroding	Monitor	Coast edge & Foreshore
220	NORTH UIST, UDAL	NF87NW 31	NMRS	NF 821 780	Non-designated	BUILDING	Unknown	Unknown	Unknown	Unknown
221	TRAIGH IAR		Fieldwalking	NF 81654 78182	Non-designated	MIDDEN	Unknown	Eroding	Monitor	Coast edge & Foreshore
222	TRAIGH IAR		Fieldwalking	NF 81621 77926	Non-designated	BUILDINGS; ENCLOSURE	16th-17th C	Fair	Nil	Coast edge & Foreshore

Reproduced with the permission of Ordnance Survey on behalf of The Controller of Her Majesty's Stationary Office, © Crown copyright.  
 CFA Archaeology Ltd, Old Engine House, Eskmills Park, Musselburgh EH21 7PQ. AL100034785



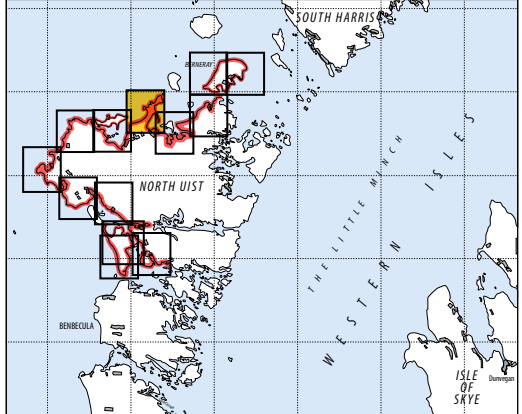
SEE MAP 6

SEE MAP 6



**LEGEND**

- Protected Ancient Monument, or area of designated wreck
- Listed Historic Building
- Other known Ancient Monuments, or Undesignated wreck



© Crown Copyright. All rights reserved [Historic Scotland] [100017509][2005]

## **MAP 6: TRÀIGH IAR TO CAOLAS BHALAIGH**

### **Hinterland Geology and Coastal Geomorphology:**

The Vallay strand and island are a conspicuous landscape element within this area. The island is largely sand-covered and consists of a lower western and higher eastern end (30m OD). Sand ridges and coastal dunes dominate this area of land. To landward the wide inter-tidal sandflats are bordered by an irregular coastal edge forming a V-shaped bay. Outcrops of rock form small islets; these are present at Eilean Dubh Mòr and further off-shore at Torogaigh, where banks of shingle form a margin around this outcrop. The hinterland is a mixture of marine sand and thin drift deposits over Lewisian Gneiss. At Geirisleit (NF 7660 7540) this irregular landform extends out from the main coastal edge.

### **Erosion Class:**

Erosion has been recorded along the coast at Malacleit, where saltmarsh edges a low rocky shore. The remainder of this section, Cell 17, is both eroding and stable, with evidence of slow erosion of soils overlying drift deposits and rock.

### **Built Heritage & Archaeology:**

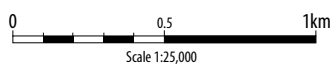
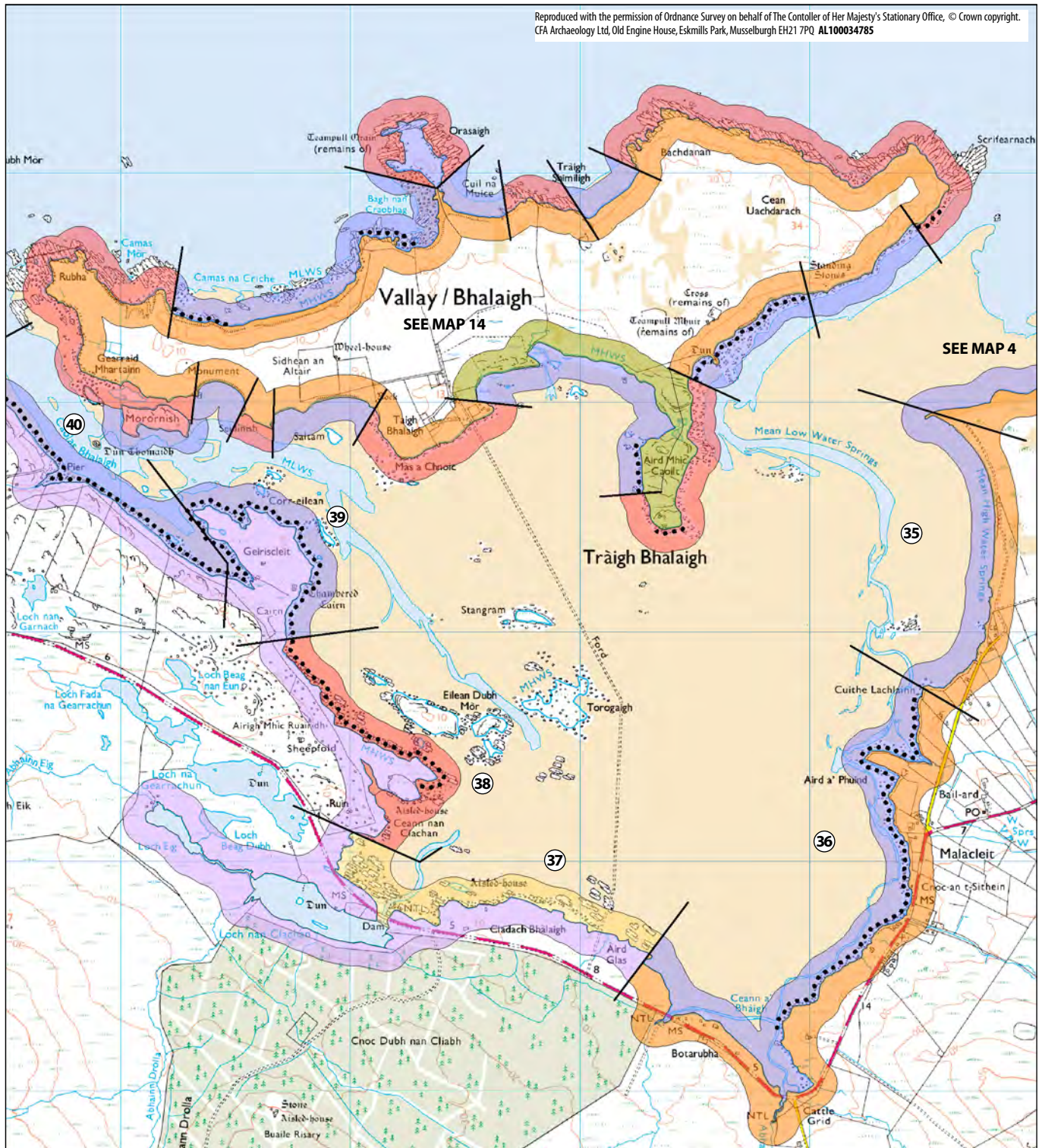
A considerable quantity of sites have been recorded in this section, in part due to the Vallay Strand survey of 1990-1996 and partly due to the crofting township at Malacleit. The majority of the recorded sites are buildings, field boundaries, clearance cairns, enclosures and lazy beds relating to the crofting landscape of the 18<sup>th</sup>-20<sup>th</sup> centuries. An A Listed cottage and a B Listed cottage have been recorded. Other sites include boat noosts, a pier, a mill, culverts and gravel pits. A number of prehistoric sites have been recorded which have also been excavated, including a wheelhouse at Eilean Maleit, which was excavated in the 1900's and 1990's, and a burnt mound and a chambered tomb which were excavated in the 1990's. The wheelhouse at Garry Iochdrach, excavated in 1912-13, is currently at risk of erosion.

## MAP 6: HINTERLAND GEOLOGY AND COASTAL GEOMORPHOLOGY

ID	Name of section	NGR	Length	Typical deposit type on the foreshore	Height of cliff	Hinterland geomorphology	Description
35	North of CUITHE LACHLAINN	NF 7950 7590 to NF 7950 7475	1.4km	Marine shell sands/machair	Low edge (<5m)	Sand	Wide intertidal sand flats backed by machair land. Low dunes are present and front an area of saltmarsh on a rocky shore. A fresh water low-ebb channel is present off-shore.
36	MALACLEIT	NF 7950 7475 to NF 7828 7355	3.5 km	Marine shell sands/machair	Low edge (<5m)	Sand	Irregular low cliff overlooking wide intertidal sand flats with saltmarsh formed along this low rocky shore. A freshwater low-ebb channel runs along the foreshore. The hinterland rises gently and is mainly thin drift over exposed rock.
37	CLADACH BHALAIGH	NF 7828 7355 to NF 7710 7410	1.9 km	Drifts derived from Lewisian Gneiss	Low edge (<5m)	Rock platform sand and shingle	Highly indented coastline with locally exposed rock at the MHWST area. Boulders and shingle and areas of sand. A coastal road runs to the back of the hinterland which is mainly drift cover soils on rock.
38	EILEAN DUBH MOR	NF 7710 7410 to NF 7674 7494	2 km	Drift derived from Lewisian Gneiss	Low edge (<5m)	Rock and sand	Very sinuous coastal edge with rock and boulder beds along the high water mark. Wide intertidal sand flats continue. The hinterland is undulating exposed rock at or near the surface.
39	GEIRISCLEIT	NF 7674 7494 to NF 7648 7524	1.9 km	Drift over exposed rock	Low edge (<5m)	Rock and sand	Irregular coastline forming a small headland flanked by intertidal sand flats with exposed rocky outcrops present down to the MLWS mark. Shingle and sandy beach surrounds this unit.
40	GRIMINIS	NF 7648 7524 to NF 7528 7615	1.9 km	Drift over exposed rock	Low edge (<5m)	Sand and shingle	Shingle and sandy beach overlooking wide inter-tidal sand flats. The hinterland is undulating drift over rock exposed at or very near the surface. Land use is crofting grazing land with field systems.



Reproduced with the permission of Ordnance Survey on behalf of The Controller of Her Majesty's Stationary Office, © Crown copyright. CFA Archaeology Ltd, Old Engine House, Eskmills Park, Musselburgh EH21 7PQ AL100034785

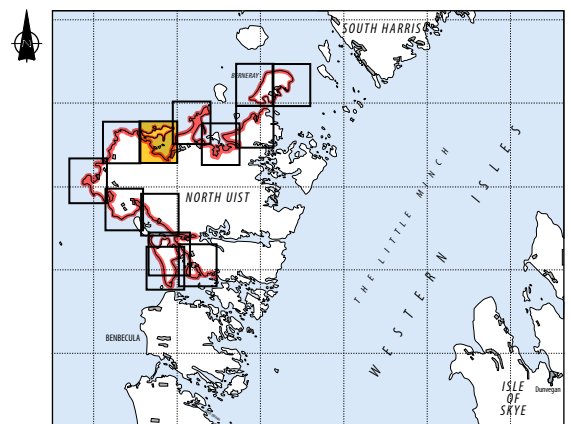


**LEGEND**

- Drift, boulder clay over visible rock
- Raised beach and marine deposits
- Blown sand
- Mainly rock platform
- Mainly sand
- Saltmarsh

**Coast Edge**

- Man made barrier
- Shingle/storm bank



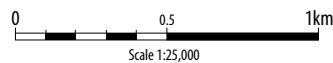
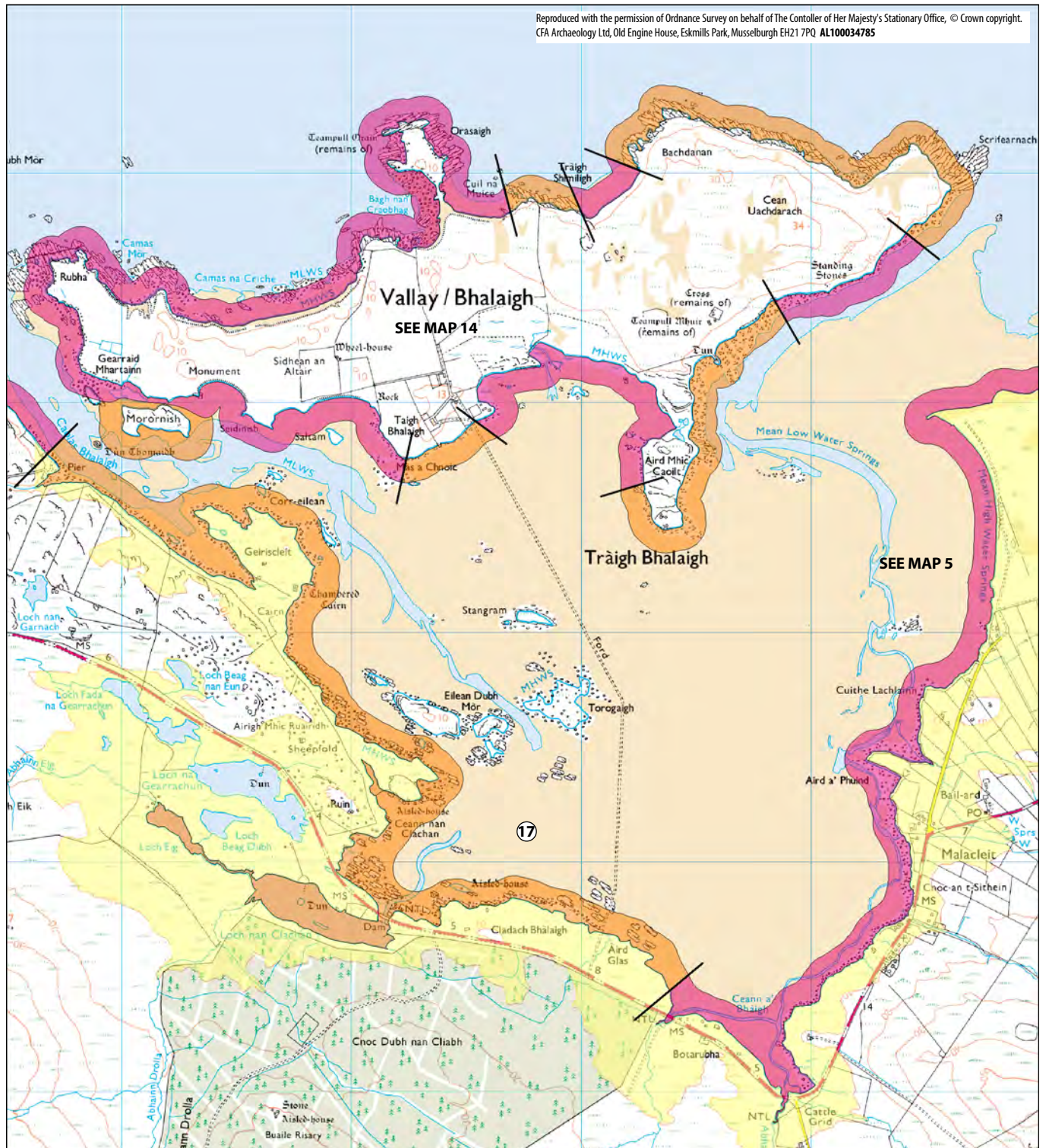
© Crown Copyright. All rights reserved [Historic Scotland] [100017509][2005]

## **MAP 6: EROSION**

<b>ID</b>	<b>Name of coastal section</b>	<b>NGR</b>	<b>Length of coastal section</b>	<b>Type of erosion present</b>	<b>Description</b>
<b>17</b>	Botarubha to Caolas Bhalaigh	NF 7838 7342 to NF 7573 7561	10.1km	Eroding or stable	Exposed rock outcrops with evidence of slow erosion of soils overlying those rocks that are not yet fully exposed on coast edge.

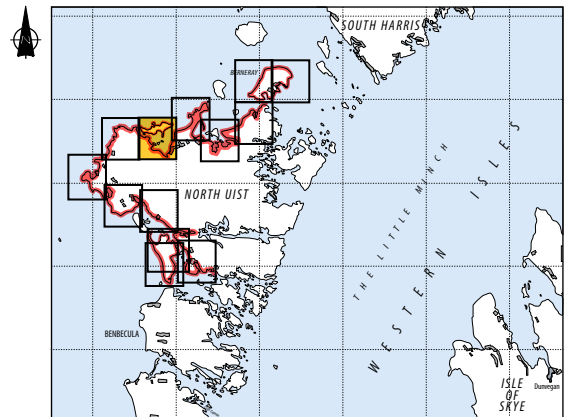


Reproduced with the permission of Ordnance Survey on behalf of The Controller of Her Majesty's Stationary Office, © Crown copyright. CFA Archaeology Ltd, Old Engine House, Eskmills Park, Musselburgh EH21 7PQ AL100034785



**LEGEND**

<span style="color: blue;">■</span>	Stable
<span style="color: orange;">■</span>	Eroding or stable
<span style="color: pink;">■</span>	Definitely eroding
<span style="color: purple;">■</span>	Accreting and eroding
<span style="color: yellow;">■</span>	Land below 10m



© Crown Copyright. All rights reserved [Historic Scotland] [100017509][2005]

## MAP 6: BUILT HERITAGE AND ARCHAEOLOGY

ID	Name	NMRS No.	Source	NGR	Status	Type	Date	Condition	Recommendation	Location
223	MALACLEIT		OS 1st ed.	NF 7980 7508	Non-designated	FIELD BOUNDARY	Unknown	Unknown	Unknown	Unknown
224	MALACLEIT		Fieldwalking	NF 79794 75014	Non-designated	ENCLOSURE	18th-20th C	Fair	Nil	Coast edge & Foreshore
225	MALACLEIT		OS 1st ed.	NF 79782 74938	Non-designated	FIELD BOUNDARY	18th-20th C	Poor	Monitor	Coast edge & Foreshore
226	NORTH UIST, MALACLETE, CLADH MHARTUINN	NF77SE 9	NMRS	NF 7980 7493	Non-designated	CISTS	Unknown	Unknown	Unknown	Unknown
227	MALACLEIT		OS 1st ed.	NF 7977 7491	Non-designated	WELL	Unknown	Unknown	Unknown	Unknown
228	MALACLEIT		Fieldwalking	NF 79657 74810	Non-designated	FIELD BOUNDARY	18th-20th C	Eroding	Monitor	Coast edge & Foreshore
229	MALACLEIT		OS 1st ed.	NF 79622 74774	Non-designated	FIELD BOUNDARY	18th-20th C	Poor	Monitor	Coast edge & Foreshore
230	MALACLEIT		OS 1st ed.	NF 79490 74709	Non-designated	FIELD BOUNDARY	18th-20th C	Good	Nil	Coast edge & Foreshore
231	MALACLEIT		Fieldwalking	NF 79482 74680	Non-designated	FIELD BOUNDARY	18th-20th C	Fair	Nil	Coast edge & Foreshore
232	MALACLEIT		OS 1st ed.	NF 79478 74568	Non-designated	FIELD BOUNDARY	18th-20th C	Good	Nil	Coast edge & Foreshore
233	MALACLEIT		Fieldwalking	NF 79473 74537	Non-designated	FIELD BOUNDARY	18th-20th C	Fair	Nil	Coast edge & Foreshore
234	MALACLEIT		Fieldwalking	NF 79500 74459	Non-designated	FIELD BOUNDARY (POSSIBLE)	18th-20th C	Fair	Monitor	Coast edge & Foreshore
235	MALACLEIT		Fieldwalking	NF 79581 74448	Non-designated	BUILDING	18th-20th C	Fair	Nil	Hinterland
236	MALACLEIT		Fieldwalking	NF 79518 74401	Non-designated	ENCLOSURE (POSSIBLE)	18th-20th C	Fair	Nil	Coast edge & Foreshore
237	NORTH UIST, MALACLETE, AIRD A' PHUIND	NF77SE 8	NMRS	NF 794 744	Non-designated	STRUCTURES; INDETERMINATE REMAINS	18th-20th C	Good	Monitor	Coast edge & Foreshore
238	MALACLEIT		OS 1st ed.	NF 7941 7435	Non-designated	FIELD BOUNDARY	18th-20th C	Good	Nil	Coast edge & Foreshore
239	NORTH UIST, MALACLETE, THRESHING MACHINE	NF77SE 35	NMRS	NF 794 741	Non-designated	THRESHING MACHINE	Unknown	Unknown	Unknown	Unknown
240	MALACLEIT		Fieldwalking	NF 79415 74086	Non-designated	STRUCTURES; WALLS	18th-20th C	Fair	Nil	Coast edge & Foreshore
241	MALACLEIT		OS 1st ed.	NF 7944 7404	Non-designated	FIELD BOUNDARY	18th-20th C	Fair	Nil	Coast edge & Foreshore
242	MALACLEIT		OS 1st ed.	NF 7950 7390	Non-designated	GRAVEL PIT	Unknown	Unknown	Unknown	Unknown
243	MALACLEIT		Fieldwalking	NF 79429 73751	Non-designated	CULVERT	18th-20th C	Good	Nil	Coast edge & Foreshore

ID	Name	NMRS No.	Source	NGR	Status	Type	Date	Condition	Recommendation	Location
244	NORTH UIST, MALACLETE	NF77SE 19.0 NF77SE 19.1	NMRS	NF 796 737	Non-designated	CROFTING TOWNSHIP; COTTAGES	18th-20th C	Good	Nil	Coast edge & Foreshore
245	NORTH UIST, MALACLETE, STRUAN RUADH COTTAGES, STRUAN COTTAGE	NF77SE 19.3	NMRS	NF 7938 7372	Listed A HBNum 17582	RESIDENTIAL	18th-20th C	Good	Monitor	Coast edge & Foreshore
246	NORTH UIST, MALACLETE, STRUAN RUADH COTTAGES, COTTAGE WEST OF STRUAN COTTAGE	NF77SE 19.2	NMRS	NF 7937 7371	Listed B HBNum 17581	RESIDENTIAL	18th-20th C	Good	Monitor	Coast edge & Foreshore
247	MALACLEIT		OS 1st ed.	NF 7924 7358	Non-designated	WELL	Unknown	Good	Nil	Coast edge & Foreshore
248	MALACLEIT		OS 1st ed.	NF 7923 7357	Non-designated	FIELD BOUNDARY	18th-20th C	Fair	Nil	Coast edge & Foreshore
249	MALACLEIT		Fieldwalking	NF 79211 73536	Non-designated	FIELD BOUNDARY (POSSIBLE)	Unknown	Fair	Nil	Coast edge & Foreshore
250	MALACLEIT		Fieldwalking	NF 78884 73203	Non-designated	STRUCTURE	18th-20th C	Good	Nil	Coast edge & Foreshore
251	MALACLEIT		NAS Maps	NF 790 732	Non-designated	BUILDING	18th-20th C	Good	Nil	Coast edge & Foreshore
252	MALACLEIT		OS 1st ed.	NF 7895 7310	Non-designated	FIELD BOUNDARY	Unknown	Unknown	Unknown	Unknown
253	NORTH UIST, COMMITTEE ROAD	NF77SE 34	NMRS	NF 7894 7297	Non-designated	TRANSPORT AND COMMUNICATIONS ; ROADS AND PATHS	Unknown	Good	Nil	Coast edge & Foreshore
254	NORTH UIST, CEANN A' BAIGH	NF77SE 26	NMRS	NF 7891 7301	Non-designated	ENVIRONMENTAL SAMPLE	Unknown	Unknown	Unknown	Unknown
255	NORTH UIST, BOTARUA	NF77SE 32	NMRS	NF 785 732	Non-designated	FARMSTEAD	18th-20th C	Fair	Monitor	Coast edge & Foreshore
256	CLADACH BHALAIGH		Fieldwalking	NF 77592 73789	Non-designated	BUILDING	18th-20th C	Poor	Nil	Coast edge & Foreshore
257	NORTH UIST, CLADDACH-VALLAY	NF77SE 31	NMRS	NF 7750 7370	Non-designated	ENCLOSURES	18th-20th C	Poor	Nil	Coast edge & Foreshore
258	NORTH UIST, VALLAY STRAND, EILEANN MALEIT	NF77SE 5	NMRS	NF 7748 7388	Non-designated	AISLED HOUSE: ROUND; DUN; WHEELHOUSE	1st mil BC-1st mil AD	Poor	Monitor	Coast edge & Foreshore
259	NORTH UIST, VALLAY STRAND, EILEAN MALEIT	NF77SE 18	NMRS	NF 7739 7390	Non-designated	OCCUPATION SITE (POSSIBLE)	Unknown	Poor	Monitor	Coast edge & Foreshore



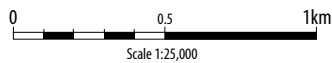
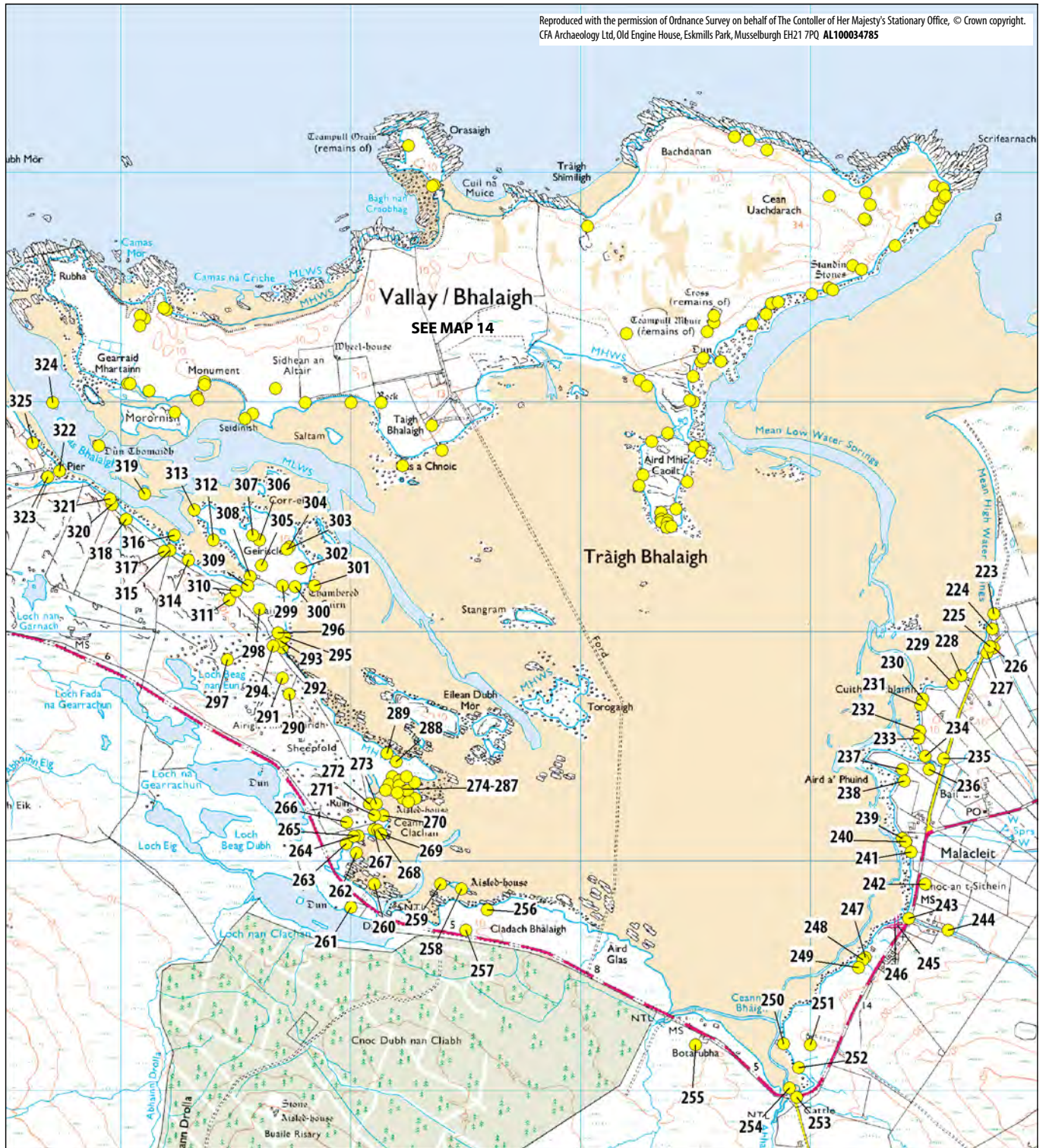
ID	Name	NMRS No.	Source	NGR	Status	Type	Date	Condition	Recommendation	Location
260	NORTH UIST, CEANN NAN CLACHAN	NF77SE 25	NMRS	NF 771 739	Non-designated	BURNT MOUND; STRUCTURES	1st mil BC- 1st mil AD	Unknown	Unknown	Unknown
261	NORTH UIST, LOCH NAN CLACHAN	NF77SE 30	NMRS	NF 770 738	Non-designated	ENCLOSURE	Unknown	Unknown	Unknown	Unknown
262	CEANN NAN CLACHAN		1990-6 Survey	NF 77023 74036	Non-designated	BURNT MOUND; STRUCTURES	1st mil BC- 1st mil AD	Fair	Monitor	Coast edge & Foreshore
263	CEANN NAN CLACHAN		1990-6 Survey	NF 76977 74077	Non-designated	STRUCTURES	18th-20th C	Poor	Nil	Coast edge & Foreshore
264	CEANN NAN CLACHAN		1990-6 Survey	NF 77011 74108	Non-designated	MILL (POSSIBLE)	18th-20th C	Poor	Monitor	Coast edge & Foreshore
265	CEANN NAN CLACHAN		1990-6 Survey	NF 7703 7411	Non-designated	WALL	18th-20th C	Poor	Monitor	Coast edge & Foreshore
266	CEANN NAN CLACHAN		1990-6 Survey	NF 7698 7417	Non-designated	WALL	18th-20th C	Poor	Monitor	Coast edge & Foreshore
267	NORTH UIST, VALLAY STRAND, CNOC A'COMHDALACH; CEANN NAN CLACHAN	NF77SE 3	NMRS	NF 77099 74139	Non-designated	AISLED HOUSE: ROUND	1st mil BC- 1st mil AD	Poor	Monitor	Coast edge & Foreshore
268	NORTH UIST, CEANN NAN CLACHAN	NF77SE 24	NMRS	NF 77116 74137	Non-designated	BUILDING; POTTERY	18th-20th C	Poor	Nil	Coast edge & Foreshore
269	CEANN NAN CLACHAN		1990-6 Survey	NF 7713 7412	Non-designated	BOAT NOOST	Unknown	Unknown	Unknown	Unknown
270	CEANN NA CLACHAN		1990-6 Survey	NF 7714 7420	Non-designated	BOULDER ALIGNMENT	Unknown	Poor	Monitor	Coast edge & Foreshore
271	CEANN NA CLACHAN		NAS Maps	NF 771 742	Non-designated	BUILDING	Unknown	Unknown	Unknown	Unknown
272	CEANN NA CLACHAN		1990-6 Survey	NF 7708 7425	Non-designated	CIST (POSSIBLE)	Unknown	Fair	Nil	Coast edge & Foreshore
273	CEANN NA CLACHAN		1990-6 Survey	NF 7711 7425	Non-designated	WALL	18th-20th C	Poor	Monitor	Coast edge & Foreshore
274	CEANN NA CLACHAN		1990-6 Survey	NF 7715 7431	Non-designated	BOULDER ALIGNMENT	Unknown	Poor	Monitor	Coast edge & Foreshore
275	CEANN NAN CLACHAN		1990-6 Survey	NF 77164 74336	Non-designated	KILN-BARN	18th-20th C	Poor	Nil	Coast edge & Foreshore
276	NORTH UIST, CEANN NA CLACHAN	NF77SE 28	NMRS	NF 7718 7437	Non-designated	FARMSTEAD	18th-20th C	Poor	Nil	Hinterland

ID	Name	NMRS No.	Source	NGR	Status	Type	Date	Condition	Recommendation	Location
277	GARRY IOCHDRACH		1990-6 Survey	NF 772 743	Non-designated	ENCLOSURE	Unknown	Poor	Monitor	Coast edge & Foreshore
278	GARRY IOCHDRACH		1990-6 Survey	NF 772 743	Non-designated	CULTIVATION RIGS	Unknown	Poor	Nil	Hinterland
279	GARRY IOCHDRACH		1990-6 Survey	NF 7721 7433	Non-designated	CORN DRYING KILN	18th-20th C	Poor	Nil	Hinterland
280	GARRY IOCHDRACH		1990-6 Survey	NF 77209 74352	Non-designated	ARTIFICIAL MOUND	Unknown	Fair	Nil	Hinterland
281	GARRY IOCHDRACH		1990-6 Survey	NF 77225 74274	Non-designated	STRUCTURE	18th-20th C	Poor	Monitor	Coast edge & Foreshore
282	GARRY IOCHDRACH		1990-6 Survey	NF 77239 74307	Non-designated	STRUCTURE	Unknown	Poor	Nil	Hinterland
283	NORTH UIST, GARRY IOCHDRACH	NF77SE 22	NMRS	NF 77246 74307	Non-designated	CUP-MARKINGS (POSSIBLE)	Unknown	Fair	Nil	Hinterland
284	GARRY IOCHDRACH		1990-6 Survey	NF 7725 7426	Non-designated	BOAT NOOST	18th-20th C	Fair	Monitor	Coast edge & Foreshore
285	NORTH UIST, GARRY IOCHDRACH	NF77SE 6	NMRS	NF 77278 74273	Non-designated	AISLED HOUSE: ROUND; ROMAN COIN	1st mil BC-1st mil AD	Poor	Survey	Coast edge & Foreshore
286	GARRY IOCHDRACH		1990-6 Survey	NF 77277 74343	Non-designated	STRUCTURE	18th-20th C	Poor	Nil	Hinterland
287	GARRY IOCHDRACH		1990-6 Survey	NF 7724 7437	Non-designated	WALL	18th-20th C	Poor	Nil	Hinterland
288	GARRY IOCHDRACH		Fieldwalking	NF 77197 74434	Non-designated	CAIRN	18th-20th C	Fair	Nil	Coast edge & Foreshore
289	GARRY IOCHDRACH		Fieldwalking	NF 77155 74471	Non-designated	CAIRN	Unknown	Fair	Nil	Coast edge & Foreshore
290	AIRIGH MHIC RUAIRIDH		1990-6 Survey	NF 7673 7473 - NF 7675 7479	Non-designated	WALL	Unknown	Unknown	Unknown	Unknown
291	AIRIGH MHIC RUARIDH		1990-6 Survey	NF 767 748	Non-designated	CAIRN	Unknown	Unknown	Unknown	Unknown
292	AIRIGH MHIC RUAIRIDH		1990-6 Survey	NF 7670 7493	Non-designated	STRUCTURE	Unknown	Poor	Monitor	Coast edge & Foreshore
293	AIRIGH MHIC RUAIRIDH		Fieldwalking	NF 76693 74961	Non-designated	CAIRN	Unknown	Fair	Nil	Coast edge & Foreshore
294	AIRIGH MHIC RUAIRIDH		1990-6 Survey	NF 7666 7494	Non-designated	PLATFORM (POSSIBLE); CAIRN (POSSIBLE)	Unknown	Unknown	Unknown	Unknown

ID	Name	NMRS No.	Source	NGR	Status	Type	Date	Condition	Recommendation	Location
295	GEIRISCLEIT		1990-6 Survey	NF 7671 7498	Non-designated	STRUCTURES	Unknown	Poor	Monitor	Coast edge & Foreshore
296	GEIRISCLEIT		1990-6 Survey	NF 76681 74996	Non-designated	ENCLOSURE	Unknown	Poor	Monitor	Coast edge & Foreshore
297	GEIRISCLEIT		1990-6 Survey	NF 7646 7488- NF 7667 7500	Non-designated	FIELD BANK	18th-20th C	Poor	Nil	Coast edge & Foreshore
298	GEIRISCLEIT		1990-6 Survey	NF 766 751	Non-designated	FIELD BANK	Unknown	Poor	Nil	Coast edge & Foreshore
299	NORTH UIST, GEIRISCLETT	NF77NE 35	NMRS	NF 767 752	Non-designated	TOWNSHIP (POSSIBLE); HEAD- DYKE	Unknown	Unknown	Unknown	Unknown
300	GEIRISCLEIT		OS 1st ed.	NF 76755 75196	Non-designated	BUILDING; ENCLOSURE	18th-20th C	Poor	Monitor	Coast edge & Foreshore
301	NORTH UIST, GEIRISCLETT	NF77NE 15	NMRS	NF 7684 7520	Non-designated	CHAMBERED CAIRN; BEAKER	4th-3rd mil BC	Fair	Monitor	Coast edge & Foreshore
302	GEIRISCLETT		1990-6 Survey	NF 76780 75276	Non-designated	FIELD BANKS; STRUCTURE	Unknown	Poor	Nil	Coast edge & Foreshore
303	GEIRISCLEIT		OS 1st ed.	NF 7672 7536	Non-designated	BUILDINGS	18th-20th C	Poor	Nil	Coast edge & Foreshore
304	NORTH UIST, GEIRISCLETT	NF77NE 2	NMRS	NF 7673 7537	Non-designated	WHEELHOUSE (POSSIBLE); MIDDEN; POTTERY	1st mil BC- 16th C AD	Poor	Monitor	Coast edge & Foreshore
305	GEIRISCLEIT		1990-6 Survey	NF 7661 7529	Non-designated	STRUCTURE	18th-20th C	Fair	Nil	Hinterland
306	GEIRISCLEIT		1990-6 Survey	NF 766 754	Non-designated	FIELD BANK; CLEARANCE HEAPS; STRUCTURES (POSSIBLE)	Unknown	Poor	Monitor	Coast edge & Foreshore
307	GEIRISCLEIT		1990-6 Survey	NF 7657 7542	Non-designated	FIELD WALL	Unknown	Unknown	Unknown	Unknown
308	GEIRISCLEIT		1990-6 Survey	NF 7656 7524	Non-designated	FIELD WALL	Unknown	Fair	Nil	Coast edge & Foreshore
309	GEIRISCLEIT		1990-6 Survey	NF 7655 7520	Non-designated	WALL	Unknown	Unknown	Unknown	Unknown
310	GEIRISCLEIT		1990-6 Survey	NF 76498 75180	Non-designated	CLEARANCE CAIRNS	18th-20th C	Fair	Nil	Coast edge & Foreshore

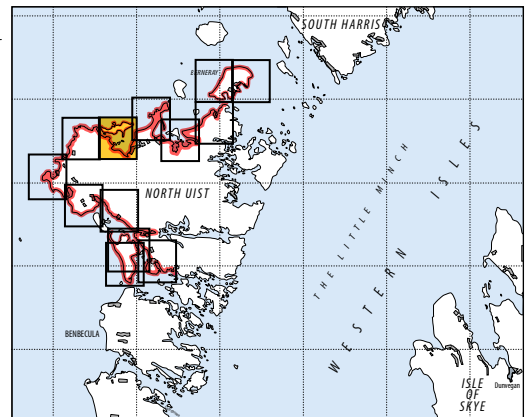
ID	Name	NMRS No.	Source	NGR	Status	Type	Date	Condition	Recommendation	Location
311	GEIRISCLEIT		1990-6 Survey	NF 7647 7514	Non-designated	STRUCTURE	Unknown	Unknown	Unknown	Unknown
312	RUBHA NAN CORR		1990-6 Survey	NF 764 754	Non-designated	LAZY BEDS (POSSIBLE)	Unknown	Unknown	Unknown	Unknown
313	NORTH UIST, RUBHA NAN CORR	NF77NE 31	NMRS	NF 76316 75531	Non-designated	INDETERMINATE REMAINS; FISH-TRAP (POSSIBLE)	18th-20th C	Poor	Monitor	Coast edge & Foreshore
314	GEIRISCLEIT		1990-6 Survey	NF 76290 75313	Non-designated	BOAT NOOSTS	18th-20th C	Fair	Nil	Coast edge & Foreshore
315	GEIRISCLEIT		1990-6 Survey	NF 76211 75355	Non-designated	FIELD BANK	18th-20th C	Poor	Monitor	Coast edge & Foreshore
316	NORTH UIST, BAGH AN ACKARA, EILEAN AN ACAIRE	NF77NE 22	NMRS	NF 7623 7542	Non-designated	STRUCTURE	Unknown	Poor	Monitor	Coast edge & Foreshore
317	BAGH AN ACKARA		1990-6 Survey	NF 76185 75350	Non-designated	SETTLEMENT	16th-17th C	Poor	Monitor	Coast edge & Foreshore
318	CAOLAS BHALAIGH		1990-6 Survey	NF 7602 7549	Non-designated	STRUCTURE	Unknown	Unknown	Unknown	Unknown
319	NORTH UIST, VALLAY SOUND, LOMBAIDH	NF77NE 21	NMRS	NF 7610 7560	Non-designated	SHIELING-HUTS	Unknown	Unknown	Unknown	Unknown
320	CAOLAS BHALAIGH		1990-6 Survey	NF 75958 75555	Non-designated	FIELD SYSTEM	18th-20th C	Poor	Nil	Coast edge & Foreshore
321	CAOLAS BHALAIGH		1990-6 Survey	NF 7595 7558	Non-designated	BOAT NOOST (PROBABLE)	18th-20th C	Eroding	Monitor	Coast edge & Foreshore
322	CAOLAS BHALAIGH		OS 1st ed.	NF 7573 7570	Non-designated	PIER	18th-20th C	Good	Nil	Coast edge & Foreshore
323	CAOLAS BHALAIGH		Fieldwalking	NF 75678 75675	Non-designated	BOAT NOOSTS	18th-20th C	Fair	Monitor	Coast edge & Foreshore
324	NORTH UIST, VALLAY SOUND, GENERAL; VALLAY STRAND; CAOLAS BHALAIGH	NF77NE 33	NMRS	NF 7570 7600	Non-designated	PALAEOENVIRONMENTAL SAMPLES	Unknown	Unknown	Unknown	Unknown
325	CALARNAIS		Fieldwalking	NF 75612 75824	Non-designated	FIELD BOUDARY	Unknown	Poor	Nil	Coast edge & Foreshore

Reproduced with the permission of Ordnance Survey on behalf of The Controller of Her Majesty's Stationary Office, © Crown copyright. CFA Archaeology Ltd, Old Engine House, Eskmills Park, Musselburgh EH21 7PQ. AL100034785



LEGEND

- Protected Ancient Monument, or area of designated wreck
- Listed Historic Building
- Other known Ancient Monuments, or Undesignated wreck



© Crown Copyright. All rights reserved [Historic Scotland] [100017509][2005]



## **MAP 7: CALARNAIS TO TRÀIGH STIR**

### **Hinterland Geology and Coastal Geomorphology:**

This area is in stark contrast to the mainly sand dominated landscape of much of the west coast of North Uist, and is dominated by extensive outcrops of hard Lewisian Gneiss with shallow acidic drift derived from this lithology. The ground rises to a height of 88m OD at Beinn Scolpaig, which is the dominant feature within the landscape. The coastline is very fractured, forming small embayments that have trapped sediment from off-shore. Flanking the small sandy beaches are rocky shoals and low tabular abrasion platforms that dip according to their local formation. On the south side of Beinn Scolpaig, six freshwater lochs are present. Exposed rock outcrops are a feature of this area of land and, where these are less extensive, crofting land is present which is now given over to rough pasture.

### **Erosion Class:**

This stretch of coastline sees alternating sections of eroding and stable coast. The stable sections (Cells 19, 21, 23, and 25) are composed of stable areas of drift over exposed rocky platforms and cliffs. The eroding sections (Cells 18, 20, 22, 24 and 26) encompass sandy embayments at Calarnais, Griminish, Bàgh Scolpaig and Tràigh Stir, where tidal action on the beaches is causing erosion of both the sand and till. It also includes a stretch of coastline between Cladach Mor and Tràigh Bheireal where slow erosion along the low rock platforms is occurring. A picnic area and areas of the beach at Tràigh Stir are being eroded by a stream draining Loch Hosta.

### **Built Heritage & Archaeology:**

Part of this section was examined by the Loch Olabhat Landscape Survey in the 1980's. The majority of the recorded sites are buildings, field boundaries, clearance cairns, enclosures and lazy beds relating to the crofting landscape of the 18<sup>th</sup>-20<sup>th</sup> centuries, principally around Griminish. A number of sites of prehistoric date have been recorded which are under threat from coastal erosion. Middens of likely prehistoric date have been recorded at Calarnais and at Foshigary. Midden and a possible souterrain were recorded as actively eroding near Cille Pheadair. Two Scheduled Ancient Monuments are present in this section: the settlement at Foshigary, which includes excavated later prehistoric structures, is actively eroding; and a promontory fort at Caisteal Odair.

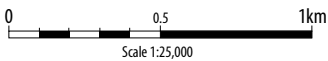
## MAP 7: HINTERLAND GEOLOGY AND COASTAL GEOMORPHOLOGY

ID	Name of section	NGR	Length	Typical deposit type on the foreshore	Height of cliff	Hinterland geomorphology	Description
41	CALARNAIS to GEO DUBH BEAG	NF 7528 7615 to NF 7285 7558	7.5 km	Drift over exposed rock	Low cliff (<10m)	Rock platform	Coastal edge along the lower slope of Beinn Scolpaig. This area is highly indented with exposed low abrasion platforms forming extensive skerries and shoals. Deeper gullies are trapping boulders and shingle. The hinterland rises steeply to 88m OD. This particular area is exposed to the full force of north-westerly gales.
42	BÀGH SCOLPAIG	NF 7285 7558 to NF 7265 7554	0.2 km	Drift over exposed rock	Low edge (<10m)	Rock platform	Small sheltered bay flanked by rock platforms. Sandy beach backed by low cliff.
43	BHARLAIS	NF 7265 7554 to NF 7170 7310	3.7 km	Marine shell and sand	Low cliff (<5m)	Rock platform	This coastal cell is exposed with low rock platforms and shoals throughout its length. The cliff edge is highly irregular and covered with mainly calcareous shell sands.
44	TRÀIGH STIR	NF 7170 7310 to NF 7132 7302	0.7 km	Marine shell and sand	Low edge (<5m)	Sand	Small sheltered beach flanked at each end by exposed rock platforms. Glacial till is exposed in the cliff sections at each end of the bay. The beach has a high dune with occasional pockets of shingle. Low cliff backed by machair in the hinterland.

Reproduced with the permission of Ordnance Survey on behalf of The Controller of Her Majesty's Stationary Office, © Crown copyright. CFA Archaeology Ltd, Old Engine House, Eskmills Park, Musselburgh EH21 7PQ AL100034785



SEE MAP 6

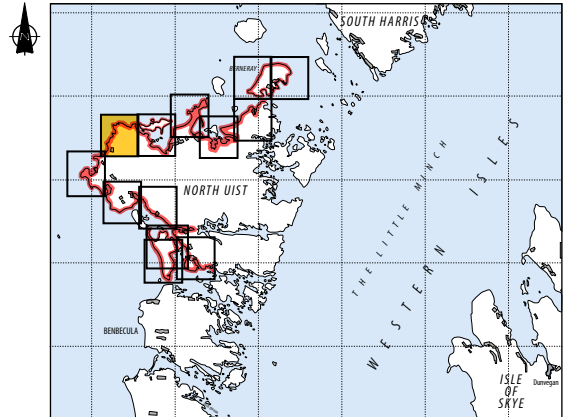


**LEGEND**

- Drift, boulder clay over visible rock
- Raised beach and marine deposits
- Blown sand
- Mainly rock platform
- Mainly sand
- Saltmarsh

**Coast Edge**

- Man made barrier
- Shingle/storm bank



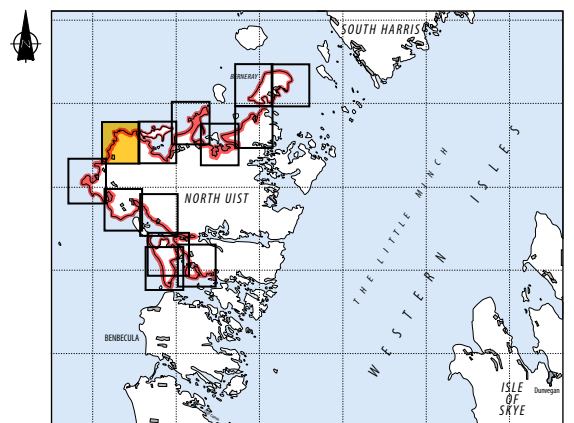
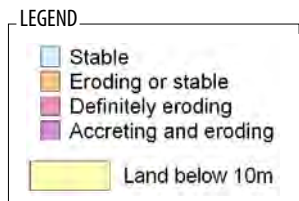
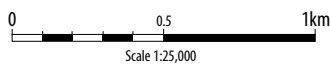
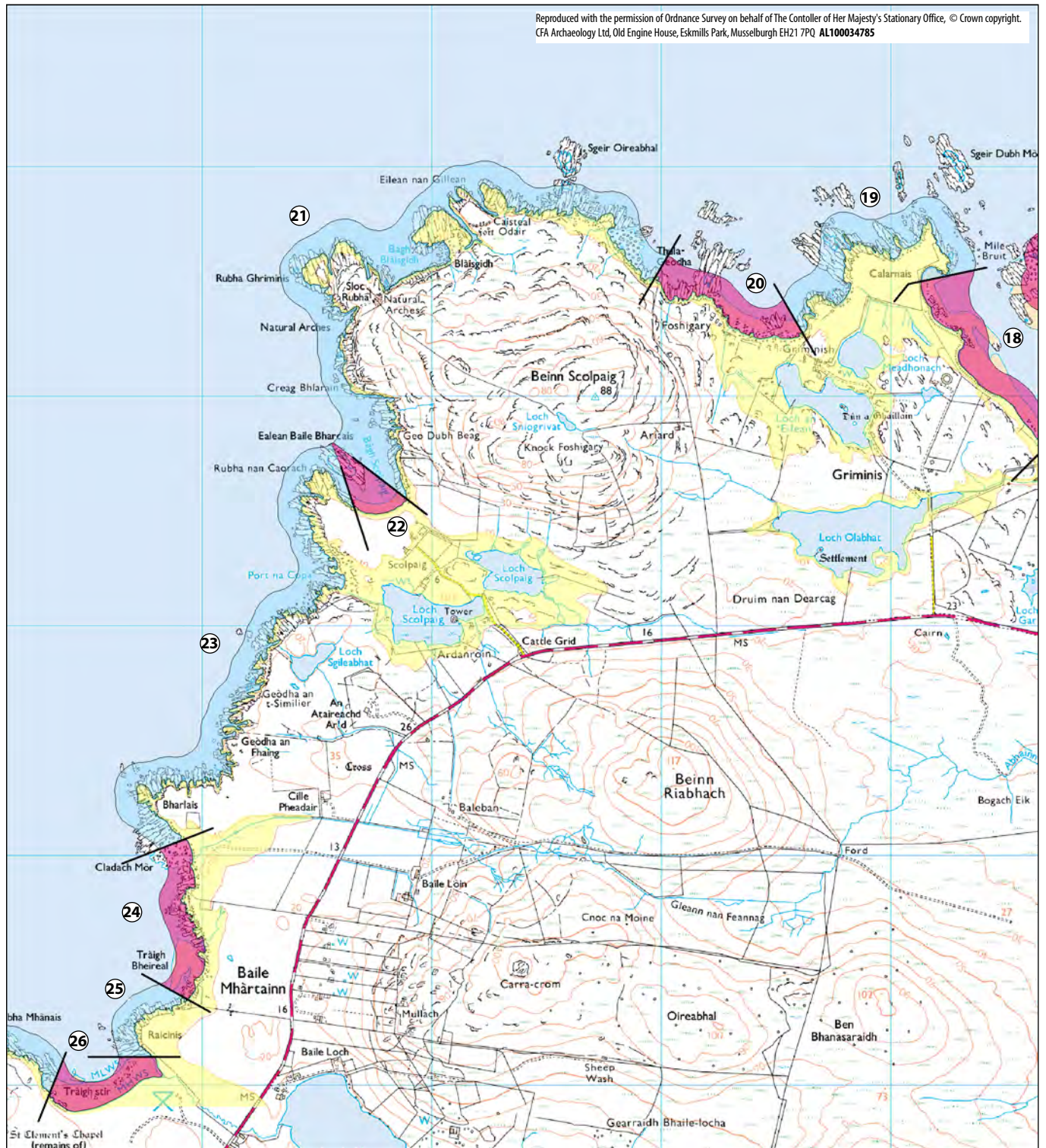
© Crown Copyright. All rights reserved [Historic Scotland] [100017509][2005]

## MAP 7: EROSION

ID	Name of coastal section	NGR	Length of coastal section	Type of erosion present	Description
18	Caolas Bhalaigh to Calarnais	NF 7573 7561 to NF 7512 7651	1km	Eroding	Pockets of severe erosion amongst undulating drift over rock backed by sand and shingle beach.
19	Calarnais to Griminish	NF 7512 7651 to NF 7452 7623	2km	Stable	Stable area of drift over exposed rock coastline.
20	Griminish to Thula-Geòdha	NF 7452 7623 to NF 7400 7650	0.8km	Eroding	Rocky area of exposed low abrasion platforms, which appear to be eroding as the deeper gullies trap boulders and shingle. Despite the area being exposed to the full force of north-westerly gales this length of coastline appears to have not been affected in any great way by the 2005 storm.
21	Thula-Geòdha to Geo Dubh Beag	NF 7400 7650 to NF 7233 7560	6km	Stable	Stable area of drift over exposed rock coastline.
22	Geo Dubh Beag to Rubha nan Caorach	NF 7233 7560 to NF 7551 7248	0.3km	Eroding	Evidence of intermittent erosion within the small sandy bay of Bàgh Scolpaig where more of the rocky platforms are becoming exposed by tidal action.
23	Rubha nan Caorach to Cladach Mor	NF 7551 7248 to NF 7183 7419	4.5km	Stable	Highly irregular stable area of coastline made up of exposed rock platforms.
24	Cladach Mor to Tràigh Bheireal	NF 7183 7419 to NF 7200 7332	8.6km	Eroding	Slow erosion of low rock platforms along highly irregular cliff fronts.
25	Tràigh Bheireal to Raicinis	NF 7200 7332 to NF 7171 7311	0.5km	Stable	Highly irregular stable area of coastline made up of exposed rock platforms.
26	Raicinis to Rubha Mhànais	NF 7171 7311 to NF 7131 7301	0.7km	Eroding	Tràigh Stir- small sheltered beach flanked by exposed rock platforms of which the glacial till has become exposed in section at each end. The visitor picnic area does not appear to have resulted in any increase in erosion of this area. Although a natural stream does appear to be causing erosion, as it now appears to be much wider than it was when a small wooden bridge, which no longer spans the streams width, was built.



Reproduced with the permission of Ordnance Survey on behalf of The Contoller of Her Majesty's Stationary Office, © Crown copyright. CFA Archaeology Ltd, Old Engine House, Eskmills Park, Musselburgh EH21 7PQ AL100034785



© Crown Copyright. All rights reserved [Historic Scotland] [100017509][2005]



## MAP 7: BUILT HERITAGE AND ARCHAEOLOGY

ID	Name	NMRS No.	Source	NGR	Status	Type	Date	Condition	Recommendation	Location
326	NORTH UIST, CALLERNISH, CALARNAIS	NF77NE 38	NMRS	NF 7524 7607	Non-designated	RESIDENTIAL; COUNTRY HOUSE	18th-20th C	Good	Nil	Hinterland
327	CALLERNISH		Loch Olabhat Landscape Survey	NF 75128 76357	Non-designated	FIELD BANK	18th-20th C	Poor	Monitor	Hinterland
328	CALLERNISH		Loch Olabhat Landscape Survey	NF 75233 76558	Non-designated	HUT-CIRCLE	16th-17th C	Poor	Monitor	Coast edge & Foreshore
329	CALLERNISH		Fieldwalking	NF 75141 76579	Non-designated	MIDDEN DEPOSITS	18th-20th C	Eroding	Monitor	Coast edge & Foreshore
330	CALLERNISH		Loch Olabhat Landscape Survey	NF 7513 7662	Non-designated	STRUCTURE	Unknown	Unknown	Unknown	Unknown
331	CALLERNISH		Loch Olabhat Landscape Survey	NF 75164 76673	Non-designated	CAIRN	Unknown	Poor	Survey	Coast edge & Foreshore
332	CALLERNISH		Loch Olabhat Landscape Survey	NF 7497 7655	Non-designated	CLEARANCE CAIRN	Unknown	Poor	Nil	Coast edge & Foreshore
333	CALLERNISH		Loch Olabhat Landscape Survey	NF 7496 7654	Non-designated	CLEARANCE CAIRN	Unknown	Unknown	Unknown	Unknown
334	NORTH UIST, CALLERNISH, SITHEAN MOR; CALARNAIS	NF77NW 4	NMRS	NF 7491 7659	Non-designated	MOUND; MIDDENS; SOUTERRAIN (POSSIBLE); POTTERY; CAIRN (POSSIBLE)	1st mil BC-5th C AD	Eroding	Monitor	Coast edge & Foreshore
335	CALLERNISH		Loch Olabhat Landscape Survey	NF 749 765	Non-designated	CLEARANCE CAIRN	Unknown	Unknown	Unknown	Unknown
336	CALLERNISH		Loch Olabhat Landscape Survey	NF 749 765	Non-designated	CLEARANCE FEATURE	Unknown	Unknown	Unknown	Unknown

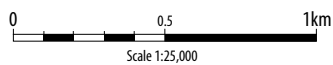
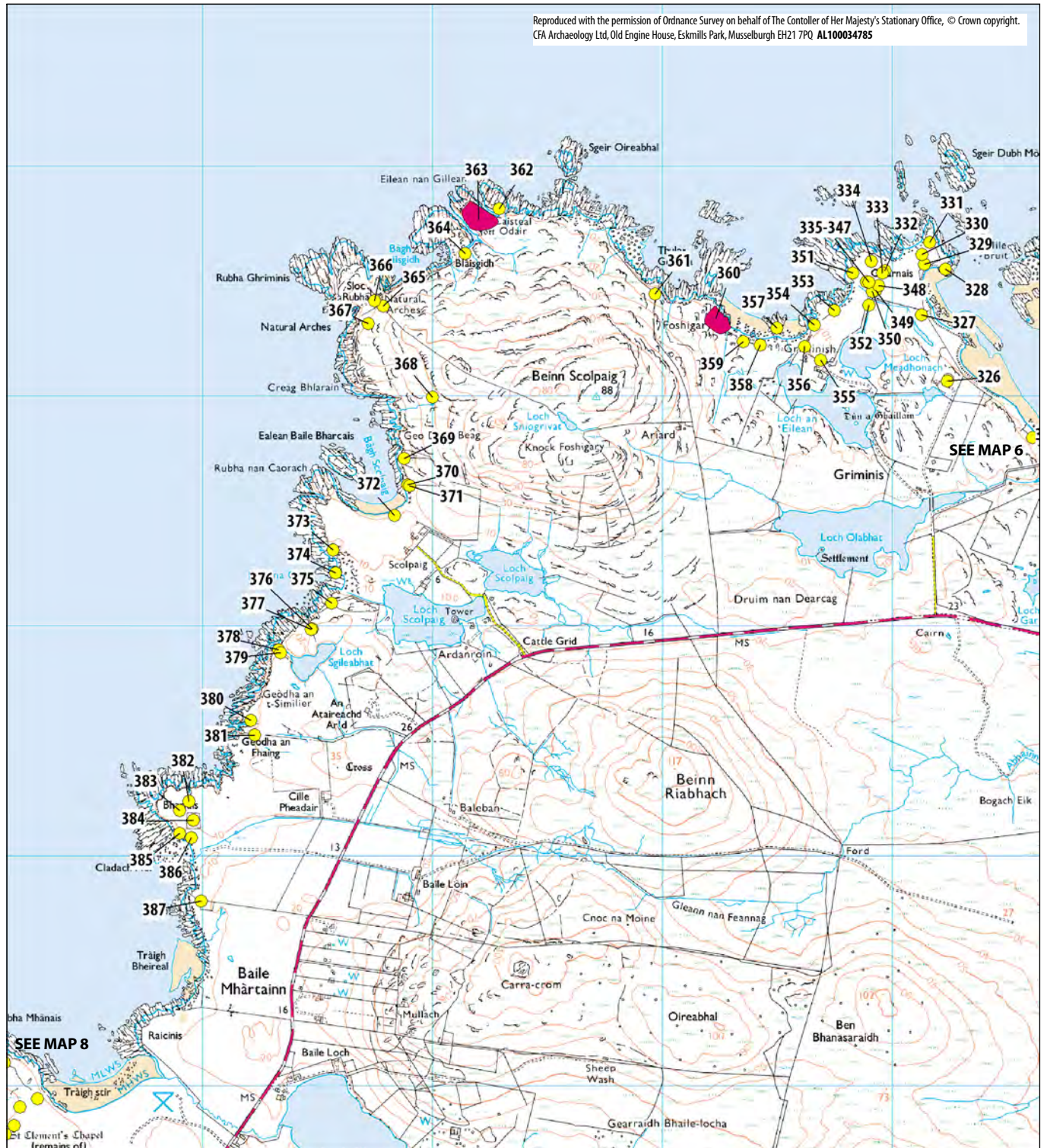
ID	Name	NMRS No.	Source	NGR	Status	Type	Date	Condition	Recommendation	Location
337	CALLERNISH		Loch Olabhat Landscape Survey	NF 749 765	Non-designated	BOULDER ALIGNMENT	Unknown	Unknown	Unknown	Unknown
338	CALLERNISH		Loch Olabhat Landscape Survey	NF 749 765	Non-designated	CLEARANCE FEATURE	Unknown	Unknown	Unknown	Unknown
339	CALLERNISH		Loch Olabhat Landscape Survey	NF 749 765	Non-designated	CLEARANCE FEATURE	Unknown	Unknown	Unknown	Unknown
340	CALLERNISH		Loch Olabhat Landscape Survey	NF 749 765	Non-designated	CLEARANCE CAIRN	Unknown	Unknown	Unknown	Unknown
341	CALLERNISH		Loch Olabhat Landscape Survey	NF 749 765	Non-designated	FIELD WALL	Unknown	Unknown	Unknown	Unknown
342	CALLERNISH		Loch Olabhat Landscape Survey	NF 749 765	Non-designated	BUILDING	Unknown	Unknown	Unknown	Unknown
343	CALLERNISH		Loch Olabhat Landscape Survey	NF 749 765	Non-designated	BOULDER SPREAD	Unknown	Unknown	Unknown	Unknown
344	CALLERNISH		Loch Olabhat Landscape Survey	NF 749 765	Non-designated	BOULDER ALIGNMENT	Unknown	Unknown	Unknown	Unknown
345	CALLERNISH		Loch Olabhat Landscape Survey	NF 749 765	Non-designated	CLEARANCE CAIRN	Unknown	Unknown	Unknown	Unknown
346	CALLERNISH		Loch Olabhat Landscape Survey	NF 749 765	Non-designated	MOUND	Unknown	Unknown	Unknown	Unknown
347	CALLERNISH		Loch Olabhat Landscape Survey	NF 74888 76501	Non-designated	STRUCTURE	Unknown	Poor	Nil	Coast edge & Foreshore
348	CALLERNISH		Loch Olabhat Landscape Survey	NF 74943 76484	Non-designated	BUILDING	18th-20th C	Poor	Nil	Coast edge & Foreshore

ID	Name	NMRS No.	Source	NGR	Status	Type	Date	Condition	Recommendation	Location
349	CALLERNISH		Loch Olabhat Landscape Survey	NF 74930 76463	Non-designated	CLEARANCE FEATURE	Unknown	Poor	Nil	Coast edge & Foreshore
350	CALLERNISH		Loch Olabhat Landscape Survey	NF 74914 76460	Non-designated	CLEARANCE FEATURE	Unknown	Poor	Nil	Coast edge & Foreshore
351	CALLERNISH		Loch Olabhat Landscape Survey	NF 7483 7654	Non-designated	FIELD BANK	Unknown	Eroding	Monitor	Coast edge & Foreshore
352	NORTH UIST, CALLERNISH, SIDHEAN MOR; SITHEAN MOR	NF77NW 17	NMRS	NF 749 764	Non-designated	SOUTERRAIN	Unknown	Unknown	Unknown	Unknown
353	CALLERNISH		Loch Olabhat Landscape Survey	NF 74750 76377	Non-designated	STRUCTURE	Unknown	Eroding	Monitor	Coast edge & Foreshore
354	CALLERNISH		Loch Olabhat Landscape Survey	NF 74662 76313	Non-designated	FIELD BANK	Unknown	Eroding	Monitor	Coast edge & Foreshore
355	NORTH UIST, GRIMINISH	NF77NW 18	NMRS	NF 7469 7616	Non-designated	FARMSTEAD	18th-20th C	Fair	Nil	Coast edge & Foreshore
356	CALLERNISH		Loch Olabhat Landscape Survey	NF 7462 7622	Non-designated	FIELD BANK	18th-20th C	Eroding	Monitor	Coast edge & Foreshore
357	GREMNISH		NAS maps	NF 745 763	Non-designated	SETTLEMENT	Unknown	Unknown	Unknown	Unknown
358	FOSHIGARY		Fieldwalking	NF 74426 76226	Non-designated	MIDDEN (POSSIBLE)	Unknown	Eroding	Monitor	Coast edge & Foreshore
359	FOSHIGARY		Fieldwalking	NF 74353 76241	Non-designated	MIDDEN (POSSIBLE)	Unknown	Eroding	Monitor	Coast edge & Foreshore
360	FOSHIGARRY, SETTLEMENT	NF77NW 5 NF77NW 11	NMRS	NF 7426 7630	Scheduled 5241	TOWNSHIP; AISLED HOUSES: ROUND; WHEELHOUSE; SOUTERRAIN; POTTERY	1st mil BC-19th C	Eroding	Survey	Coast edge & Foreshore
361	FOSHIGARRY		Loch Olabhat Landscape Survey	NF 7397 7645	Non-designated	FIELD WALL	18th-20th C	Eroding	Monitor	Coast edge & Foreshore

ID	Name	NMRS No.	Source	NGR	Status	Type	Date	Condition	Recommendation	Location
362	NORTH UIST, EILEAN NAN GILLEAN	NF77NW 9	NMRS	NF 7329 7682	Non-designated	ENCLOSURE (POSSIBLE); NIL ANTIQUITY	Unknown	Unknown	Unknown	Unknown
363	CAISTEAL ODAIR, PROMONTORY FORT	NF77NW 8	NMRS	NF 7317 7680	Scheduled 5248	FORT; PROMONTORY; HUT-CIRCLES (POSSIBLE)	Unknown	Poor	Monitor	Coast edge & Foreshore
364	BLAISGIDH		Fieldwalking	NF 73143 76626	Non-designated	FIELD BOUNDARY	18th-20th C	Poor	Monitor	Coast edge & Foreshore
365	BLAISGIDH		Fieldwalking	NF 72786 76396	Non-designated	FIELD BOUNDARY	18th-20th C	Poor	Nil	Coast edge & Foreshore
366	GRIMINISH POINT		OS 1st ed.	NF 72747 76419	Non-designated	FIELD BOUNDARY	18th-20th C	Poor	Monitor	Coast edge & Foreshore
367	SLOC RUBHA		OS 1st ed.	NF 7272 7632	Non-designated	WELL	Unknown	Unknown	Unknown	Unknown
368	NORTH UIST, VALLAY, TRAIGH HIMILIGH	NF77NE 14	NMRS	NF 73 76	Non-designated	PERFORATED, SLATE DISC	Unknown	Unknown	Unknown	Unknown
369	SCOLPEG BAY		OS 1st ed.	NF 72878 75732	Non-designated	FIELD BOUNDARY	18th-20th C	Poor	Monitor	Coast edge & Foreshore
370	SCOLPEG BAY		Fieldwalking	NF 72891 75619	Non-designated	MEMORIAL	18th-20th C	Good	Nil	Coast edge & Foreshore
371	SCOLPAIG BAY		Fieldwalking	NF 72901 75613	Non-designated	FIELD BOUNDARY	18th-20th C	Fair	Nil	Coast edge & Foreshore
372	NORTH UIST, SCOLPAIG	NF77NW 12	NMRS	NF 72835 75485	Non-designated	MIDDEN; BEAKER	Unknown	Eroding	Monitor	Coast edge & Foreshore
373	RUBHA NAN CAORACH		Fieldwalking	NF 72567 75333	Non-designated	CLEARANCE CAIRN	18th-20th C	Fair	Nil	Coast edge & Foreshore
374	PORT NA COPA		Fieldwalking	NF 72578 75234	Non-designated	FIELD BOUNDARY	18th-20th C	Poor	Monitor	Coast edge & Foreshore
375	PORT NA COPA		OS 1st ed.	NF 72561 75102	Non-designated	FIELD BOUNDARY	18th-20th C	Eroding	Monitor	Coast edge & Foreshore
376	PORT NA COPA		OS 1st ed.	NF 72476 74991	Non-designated	FIELD BOUNDARY	18th-20th C	Fair	Monitor	Coast edge & Foreshore
377	PORT NA COPA		Fieldwalking	NF 72473 74988	Non-designated	FIELD BOUNDARY	18th-20th C	Fair	Nil	Coast edge & Foreshore
378	PORT NA COPA		OS 1st ed.	NF 7233 7490	Non-designated	FIELD BOUNDARY	Unknown	Unknown	Unknown	Unknown
379	PORT NA COPA		OS 1st ed.	NF 72339 74886	Non-designated	FIELD BOUNDARY	18th-20th C	Fair	Monitor	Coast edge & Foreshore
380	PORT NA COPA		Fieldwalking	NF 72210 74592	Non-designated	FIELD BOUNDARY	18th-20th C	Poor	Monitor	Coast edge & Foreshore
381	GEODHA AN FHAING		OS 1st ed.	NF 72226 74529	Non-designated	FIELD BOUNDARY	18th-20th C	Fair	Nil	Coast edge & Foreshore
382	VARLISH POINT		OS 1st ed.	NF 7194 7424	Non-designated	FIELD BOUNDARY	Unknown	Unknown	Unknown	Unknown
383	NORTH UIST, VARLISH POINT;	NF77SW 23	NMRS	NF 719 742	Non-designated	SOUTERRAIN (POSSIBLE)	Unknown	Unknown	Unknown	Unknown
384	BHARLAIS		OS 1st ed.	NF 71959 74158	Non-designated	CATTLE FOLD	18th-20th C	Poor	Monitor	Coast edge & Foreshore
385	NORTH UIST, BALELONE	NF77SW 28	NMRS	NF 7190 7410	Non-designated	MIDDEN; POTTERY	Unknown	Unknown	Unknown	Unknown
386	NORTH UIST, BALELONE	NF77SW 7	NMRS	NF 7195 7408	Non-designated	SOUTERRAIN	1st mil BC-5th C AD	Eroding	Survey	Coast edge & Foreshore
387	TRAIGH BHEIREAL		OS 1st ed.	NF 71994 73806	Non-designated	FIELD BOUNDARY; CATTLEFOLD	18th-20th C	Fair	Nil	Coast edge & Foreshore

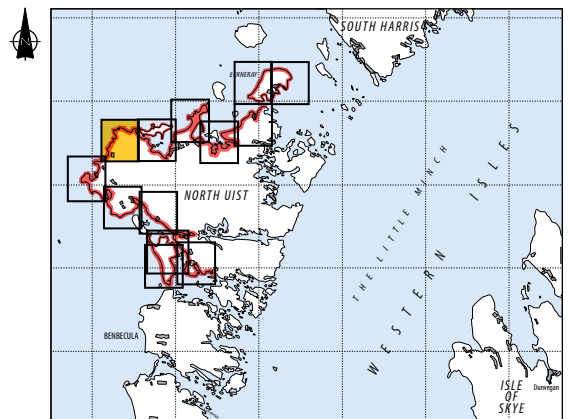


Reproduced with the permission of Ordnance Survey on behalf of The Controller of Her Majesty's Stationary Office, © Crown copyright. CFA Archaeology Ltd, Old Engine House, Eskmills Park, Musselburgh EH21 7PQ. AL100034785



LEGEND

- Protected Ancient Monument, or area of designated wreck
- Listed Historic Building
- Other known Ancient Monuments, or Undesignated wreck



© Crown Copyright. All rights reserved [Historic Scotland] [100017509][2005]

## **MAP 8: RUBHA MHÀNAIS TO HANGLAM**

### **Hinterland Geology and Coastal Geomorphology:**

Rocky headlands and shoal formations continue southwards towards the Aird an Rùnair peninsula. A small neck of land connects it to the main shore and it is flanked by two crescent-shaped beaches. The headland itself is highly indented with low-lying rock outcrops and rocky shoals. Towards the interior, the land is predominantly machair land that has been compartmentalised into a series of field systems. Freshwater lochs are also present in the area, surrounded by tracts of marshland. The underlying geology is Lewisian Gneiss.

### **Erosion Class:**

This stretch of coastline sees alternating sections of eroding and stable coast. The stable sections (Cells 27, 29 and 31) are composed of stable areas of exposed rocky platforms and cliffs. The eroding sections (Cells 28, 30 and 32) encompass sandy embayments at Bàgh Hogha Glan and Tràigh Bhàn, and the larger crescent-shaped beaches of Tràigh nam Faoghailean and Tràigh Iar, where tidal action on the beaches is causing erosion of both the sand and till. The worst affected beaches are Tràigh Iar and Port Scolpaig, where the dune face has been eroded to sheer cliff with intermittent deflations along its length.

### **Built Heritage & Archaeology:**

The majority of the recorded sites are buildings, field boundaries, enclosures and lazy beds relating to the crofting landscape of the 18<sup>th</sup>-20<sup>th</sup> centuries. A number of new sites relating to this landscape were recorded on the two peninsulas, Gearraidh Gall and Aird An Rùnair, including possible shielings, one of which had a piece of whalebone incorporated into the structure (Site 399). St Clement's Chapel, of likely 16<sup>th</sup>-17<sup>th</sup> century date, was recorded. Eroding middens of likely prehistoric date were recorded in the dune systems of Tràigh nam Faoghailean and Tràigh Iar. Two particularly large middens with associated structures of likely later prehistoric date were recorded on the west side of Tràigh nam Faoghailean, eroding out onto the beach. A further band of eroding shell midden was recorded on Rubha Port Scolpaig.

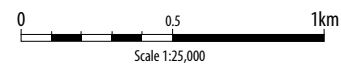
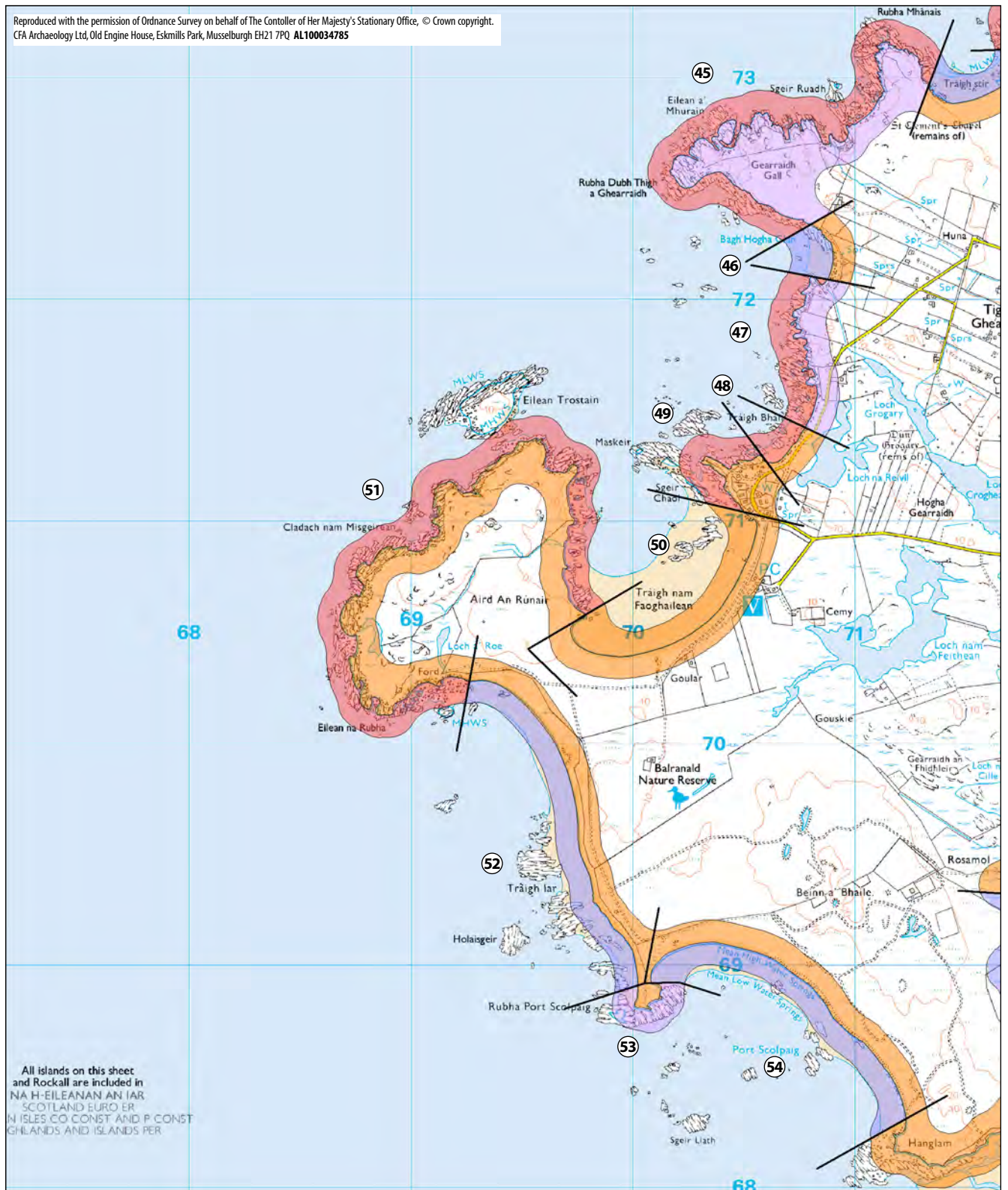
## MAP 8: HINTERLAND GEOLOGY AND COASTAL GEOMORPHOLOGY

ID	Name of section	NGR	Length	Typical deposit type on the foreshore	Height of cliff	Hinterland geomorphology	Description
45	GEARRAIDH GALL	NF 7132 7302 to NF 7078 7228	2.7 km	Marine shell sand	Low cliff (<10m)	Sand	Rocky headland with exposed rock platforms and shoals. The coastal edge is very irregular, up to 10m high with exposed outcrops at or near the surface. In parts, shingle is present at the base of the cliffs. The hinterland has been cultivated in the past but now given to crofting grazing.
46	BÀGH HOGHA GLAN	NF 7078 7228 to NF 7078 7212	0.3 km	Marine shell and sand	Low edge (<5m)	Sand	Small shingle beach flanked by rocky spurs situated at each end. Sand flats are exposed at low tide. The hinterland is formerly cultivated machair land arranged into a series of field units.
47	LOCH GROGARY	NF 7078 7212 to NF 7068 7146	0.7 km	Marine shell and sand	Low edge (<5m)	Rock platform	Rocky platforms and exposed inter-tidal shoals dominate the foreshore area. The hinterland is the same as that described in the previous cell.
48	TRÀIGH BHÀN	NF 7068 7146 to NF 7058 7130	0.2 km	Marine shell and sand	Low edge (<5m)	Sand	Small sandy beach with outcropping rocks on the foreshore. A narrow strip of land separates the shore from Loch na Reivil.
49	South of TRÀIGH BHÀN	NF 7058 7130 to NF 7055 7100	0.5 km	Marine shell and sand	Low edge (<5m)	Rock platform	Rocky outcrops and extensive shoals characterise the foreshore. The hinterland is low lying with machair sands over rock.
50	TRÀIGH NAM FAOGHAILEAN	NF 7055 7100 to NF 6978 7056	1.3 km	Marine shell and sand	Low edge (<5m)	Sand	Crescent shaped beach with wide inter-tidal flats down to the LWMST area. Occasional rocky shoals present. Beach sand backed by a low cliff of machair land.

<b>ID</b>	<b>Name of section</b>	<b>NGR</b>	<b>Length</b>	<b>Typical deposit type on the foreshore</b>	<b>Height of cliff</b>	<b>Hinterland geomorphology</b>	<b>Description</b>
51	AIRD AN RUNAIR	NF 6978 7056 to NF 6922 7022	3.6 km	Drifts derived from Lewisian Gneiss	Low edge (<5m)	Rock platform	Rocky headland forming highly irregular coastal edge. Rock abrasion platforms and rock shoals present. Rock exposed through shallow peaty soils on the hinterland.
52	TRAIGH IAR	NF 6922 7022 to NF 6994 6886	1.8 km	Maine shell sand	Low edge (<5m)	Sand	Wide sandy beach with outcropping rocky shoals at low tide. Dunes present at the HWM effected by recent storm activity. The hinterland has low marine cliff backed by hummocky ground derived from machair development. The hinterland is agricultural land.
53	RUBHA PORT SCOLPAIG	NF 6994 6886 to NF 7016 6890	0.4 km	Marine deposits	Low edge (<5m)	Rock platform	Exposed rock platforms forming a small rocky headland. A sandy causeway links the point with the mainland. The hinterland is machair behind a low cliff.
54	PORT SCOLPAIG	NF 7016 6890 to NF 7110 6820	1.7 km	Marine deposits	Low edge (<5m)	Sand	Crescent shaped bay backed by dunes. The dune fronts a machair plain. Inter-tidal rocky shoals are present.



Reproduced with the permission of Ordnance Survey on behalf of The Controller of Her Majesty's Stationary Office, © Crown copyright.  
 CFA Archaeology Ltd, Old Engine House, Eskmills Park, Musselburgh EH21 7PQ AL100034785

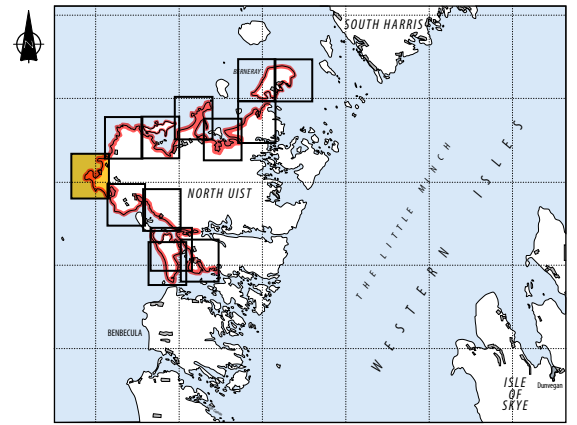


**LEGEND**

- Drift, boulder clay over visible rock
- Raised beach and marine deposits
- Blown sand
- Mainly rock platform
- Mainly sand
- Saltmarsh

**Coast Edge**

- Man made barrier
- Shingle/storm bank

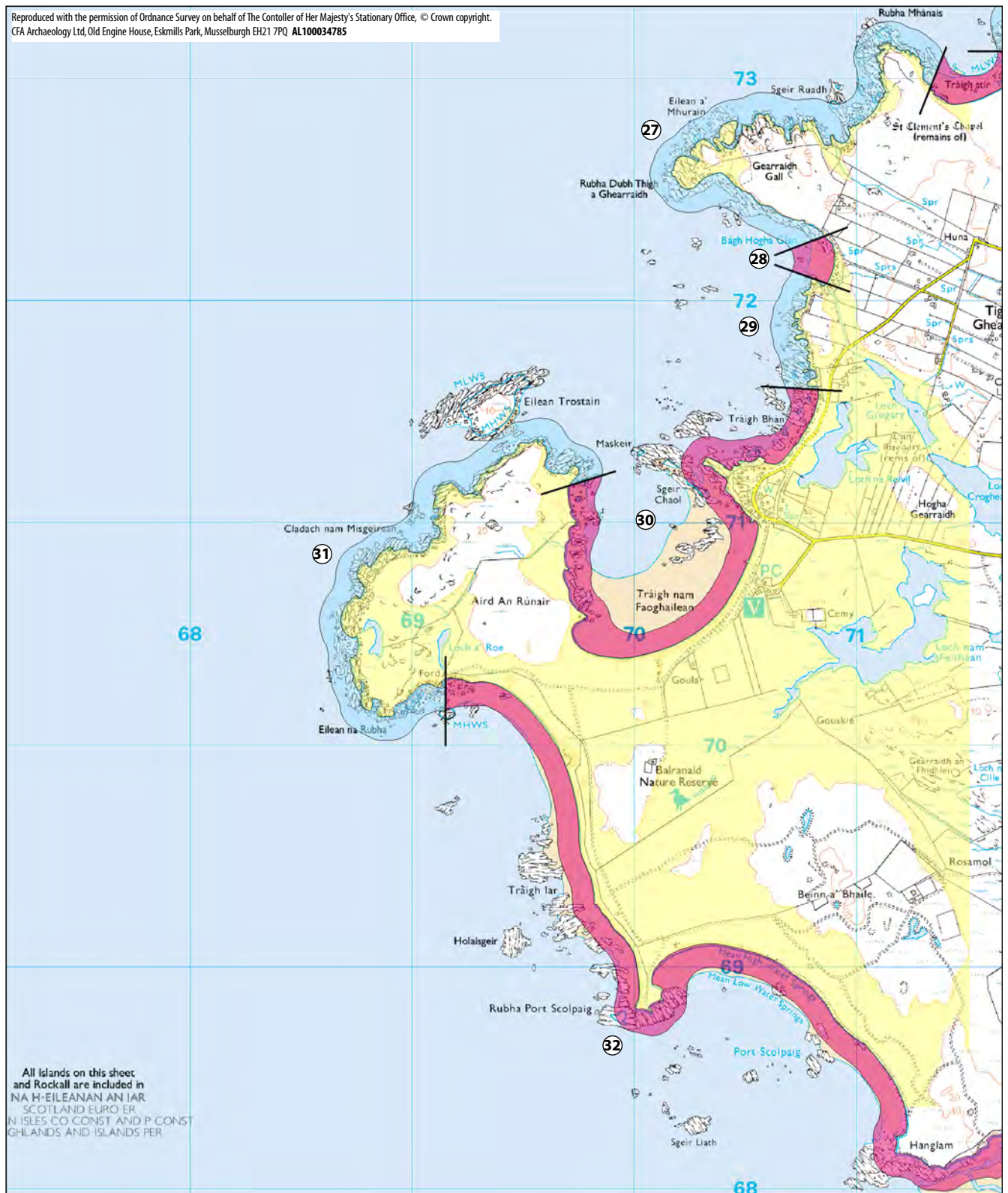




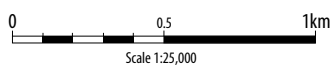
## MAP 8: EROSION

ID	Name of coastal section	NGR	Length of coastal section	Type of erosion present	Description
27	Rubha Mhànais to Bàgh Hogha Glan	NF 7131 7301 to NF 7081 7229	3.3km	Stable	Stable rocky headland with small pockets of slowly eroding clay.
28	Bàgh Hogha Glan	NF 7081 7229 to NF 7082 7214	0.2km	Eroding	Small sandy beach with intermittent erosion of coastal cliffs.
29	Bàgh Hogha Glan to Tràigh Bhàn	NF 7082 7214 to NF 7084 7161	1km	Stable	Stable area of exposed inter-tidal rocky platforms.
30	Tràigh Bhàn to Tràgh nam Faoghailean	NF 7084 7161 to NF 6973 7131	3.2km	Eroding	South of Tràigh Bhan Beach- rocky outcrops amongst extensive shoals with some erosion scars amongst the machair sand covered rocks. Tràigh nam Faoghailean- pockets of erosion amongst the low machair cliff faces.
31	Tràgh nam Faoghailean to Eilean na Rubha	NF 6973 7131 to NF 6899 7028	3.4km	Stable	Highly irregular coastal edge, which is stable amongst the rock shoals and rock abrasion platforms.
32	Eilean na Rubha to Dig-mhòr	NF 6899 7028 to NF 7200 6834	5km	Eroding	Tràigh Iar - severe erosion amongst the dunes, with many deflations and coastal face erosion which has left fences falling from the cliff edge. Rubha Port Scolpaig- exposed rocky platform which has evidence of small slow erosion scars. Port Scolpaig- severe erosion amongst the coastal faces of dune cliffs, and many deflations amongst the dune systems themselves. East of Hanglam - appears to be a large amount of erosion of tidal flats close to Loch Phaibeil.

Reproduced with the permission of Ordnance Survey on behalf of The Controller of Her Majesty's Stationary Office, © Crown copyright.  
 CFA Archaeology Ltd, Old Engine House, Eskmills Park, Musselburgh EH21 7PQ AL100034785

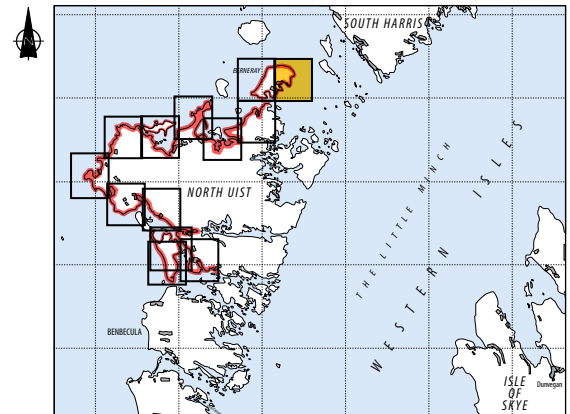


All islands on this sheet and Rockall are included in NA H-EILEANAN AN IAR SCOTLAND EURO ER NI ISLES CO CONST AND P CONST GHLANDS AND ISLANDS PER



**LEGEND**

<span style="color: lightblue;">■</span>	Stable
<span style="color: orange;">■</span>	Eroding or stable
<span style="color: pink;">■</span>	Definitely eroding
<span style="color: purple;">■</span>	Accreting and eroding
<span style="color: yellow;">■</span>	Land below 10m



© Crown Copyright. All rights reserved [Historic Scotland] [100017509][2005]

## MAP 8: BUILT HERITAGE AND ARCHAEOLOGY

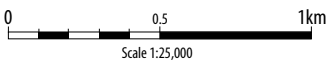
ID	Name	NMRS No.	Source	NGR	Status	Type	Date	Condition	Recommendation	Location
388	RUBHA MHANAIS		Fieldwalking	NF 71281 72944	Non-designated	MOUND	18th-20th C	Fair	Nil	Coast edge & Foreshore
389	RUBHA MHANAIS		Fieldwalking	NF 71136 73102	Non-designated	FIELD BOUNDARY	18th-20th C	Eroding	Monitor	Coast edge & Foreshore
390	GEARRAIDH GALL		Fieldwalking	NF 71205 72908	Non-designated	CLEARANCE CAIRN	18th-20th C	Good	Nil	Coast edge & Foreshore
391	GEARRAIDH GALL		Fieldwalking	NF 71179 72829	Non-designated	WALL	18th-20th C	Fair	Nil	Hinterland
392	NORTH UIST, TIGHARRY, ST CLEMENT'S CHAPEL	NF77SW 11	NMRS	NF 7114 7279	Non-designated	CHAPEL; BURIAL GROUND	16th-17th C	Good	Monitor	Coast edge & Foreshore
393	GEARRAIDH GALL		Fieldwalking	NF 71017 72774	Non-designated	WALL	18th-20th C	Fair	Nil	Coast edge & Foreshore
394	GEARRAIDH GALL		Fieldwalking	NF 71002 72694	Non-designated	FIELD BOUNDARY	18th-20th C	Good	Nil	Coast edge & Foreshore
395	GEARRAIDH GALL		OS 1st ed.	NF 70981 72606	Non-designated	ENCLOSURES; FIELD BOUNDARIES	18th-20th C	Fair	Nil	Coast edge & Foreshore
396	GEARRAIDH GALL		OS 1st ed.	NF 7087 7262	Non-designated	WELL	Unknown	Unknown	Unknown	Unknown
397	GEARRAIDH GALL		Fieldwalking	NF 70744 72764	Non-designated	FIELD BANK	18th-20th C	Fair	Nil	Coast edge & Foreshore
398	GEARRAIDH GALL		Fieldwalking	NF 70340 72605	Non-designated	FIELD BOUNDARY; STRUCTURE	18th-20th C	Fair	Nil	Coast edge & Foreshore
399	GEARRAIDH GALL		Fieldwalking	NF 70437 72581	Non-designated	ENCLOSURE (POSSIBLE); STRUCTURE; LAZY BEDS	18th-20th C	Fair	Monitor	Coast edge & Foreshore
400	GEARRAIDH GALL		Fieldwalking	NF 70607 72432	Non-designated	STRUCTURES; LAZY BEDS	18th-20th C	Fair	Monitor	Coast edge & Foreshore
401	BAGH HOGHA GLAN		OS 1st ed.	NF 7085 7203	Non-designated	BUILDING	18th-20th C	Fair	Nil	Coast edge & Foreshore
402	NORTH UIST, TIGHARRY	NF77SW 4	NMRS	NF 7084 7202	Non-designated	CIST	Unknown	Unknown	Unknown	Unknown
403	TRAIGH BHAN		Fieldwalking	NF 70816 71751	Non-designated	MIDDEN	Unknown	Eroding	Survey	Coast edge & Foreshore
404	TIGHARRY		OS 1st ed.	NF 70833 71693	Non-designated	FIELD BOUNDARY	18th-20th C	Fair	Nil	Coast edge & Foreshore
405	TRAIGH BHAN		OS 1st ed.	NF 7077 7136	Non-designated	FIELD BOUNDARY	Unknown	Unknown	Unknown	Unknown
406	TRAIGH BHAN		OS 1st ed.	NF 7064 7120	Non-designated	ENCLOSURE	18th-20th C	Fair	Nil	Coast edge & Foreshore
407	TRAIGH BHAN		OS 1st ed.	NF 7052 7113	Non-designated	WELL	Unknown	Unknown	Unknown	Unknown
408	NORTH UIST, HOUGHARRY, THRESHING MACHINE	NF77SW 50	NMRS	NF 706 711	Non-designated	THRESHING MACHINE	Unknown	Unknown	Unknown	Unknown
409	NORTH UIST, HOUGHARRY	NF77SW 29	NMRS	NF 705 711	Non-designated	TOWNSHIP	18th-20th C	Good	Nil	Coast edge & Foreshore

ID	Name	NMRS No.	Source	NGR	Status	Type	Date	Condition	Recommendation	Location
410	TRAIGH NAM FAOGHAILEAN		Fieldwalking	NF 70533 71026	Non-designated	MIDDEN	Unknown	Eroding	Survey	Coast edge & Foreshore
411	TRAIGH NAM FAOGHAILEAN		Fieldwalking	NF 70041 70366	Non-designated	BURIED SOIL	Unknown	Eroding	Monitor	Coast edge & Foreshore
412	NORTH UIST, TRAIGH NAM FAOGHAILEAN, HOUGHARRY	NF67SE 6	NMRS	NF 6973 7057	Non-designated	MIDDEN	Unknown	Eroding	Survey	Coast edge & Foreshore
413	NORTH UIST, CLADH CHOTAIN, AIRD AN RUNAIR	NF67SE 2	NMRS	NF 6965 7069	Non-designated	CHAPEL (POSSIBLE); BURIAL GROUND	Unknown	Unknown	Unknown	Unknown
414	NORTH UIST, AIRD AN RUNAIR; HOUGHARRY; TRAIGH NAM FAOGHAILEAN	NF67SE 8	NMRS	NF 6970 7090	Non-designated	MIDDEN	Unknown	Eroding	Survey	Coast edge & Foreshore
415	NORTH UIST, AIRD AN RUNAIR, AN CAISTEIL	NF67SE 3	NMRS	NF 6970 7119	Non-designated	EROSION SITE; DUN; MIDDEN; CISTS: CORBELLED (POSSIBLE)	1st millennium BC-5th C AD	Eroding	Survey	Coast edge & Foreshore
416	AIRD AN RUNAIR		Fieldwalking	NF 69601 71296	Non-designated	MIDDEN	1st millennium BC-5th C AD	Eroding	Survey	Coast edge & Foreshore
417	NORTH UIST, CAMAS A' CHAISTEIL	NF67SE 9	NMRS	NF 6956 7130	Non-designated	CAIRN	Unknown	Unknown	Unknown	Unknown
418	NORTH UIST, AIRD AN RUNAIR, HOUGARY	NF67SE 5	NMRS	NF 6953 7129	Non-designated	FIELD CLEARANCE CAIRNS	3rd-1st millennium BC	Good	Monitor	Coast edge & Foreshore
419	AIRD AN RUNAIR		Fieldwalking	NF 69482 71299	Non-designated	WALL	Unknown	Eroding	Survey	Coast edge & Foreshore
420	NORTH UIST, EILEAN TROSTAIN	NF67SE 7	NMRS	NF 694 714	Non-designated	EROSION SITE	Unknown	Unknown	Unknown	Unknown
421	NORTH UIST, CAMAS A' CHAISTEIL	NF67SE 10	NMRS	NF 6948 7125	Non-designated	HUT-CIRCLE	Unknown	Good	Monitor	Coast edge & Foreshore
422	AIRD AN RUNAIR		Fieldwalking	NF 69156 71097	Non-designated	FIELD BOUNDARY	18th-20th C	Fair	Nil	Coast edge & Foreshore
423	AIRD AN RUNAIR		Fieldwalking	NF 68969 70828	Non-designated	FIELD BOUNDARIES; LAZY BEDS	18th-20th C	Fair	Nil	Coast edge & Foreshore
424	AIRD AN RUNAIR		Fieldwalking	NF 68844 70645	Non-designated	FIELD BOUNDARY	18th-20th C	Fair	Nil	Coast edge & Foreshore



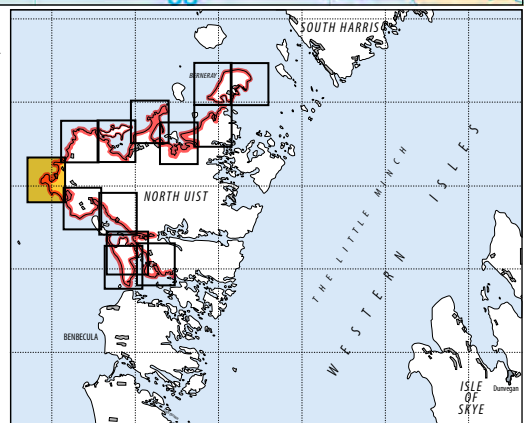
ID	Name	NMRS No.	Source	NGR	Status	Type	Date	Condition	Recommendation	Location
425	AIRD AN RUNAIR		Fieldwalking	NF 68873 70446	Non-designated	FIELD BOUNDARY	18th-20th C	Poor	Nil	Coast edge & Foreshore
426	AIRD AN RUNAIR		Fieldwalking	NF 68795 70387	Non-designated	STRUCTURE	18th-20th C	Good	Nil	Coast edge & Foreshore
427	AIRD AN RUNAIR		Fieldwalking	NF 68873 70246	Non-designated	FIELD BOUNDARY	18th-20th C	Fair	Nil	Coast edge & Foreshore
428	AIRD AN RUNAIR		Fieldwalking	NF 68925 70212	Non-designated	FIELD BANK	18th-20th C	Fair	Nil	Coast edge & Foreshore
429	MIC MAC: AIRD AN RUNAIR, NORTH UIST; MICMAC; AIRD RUNIR; 'AIRD, RUNIR'; 'SOUND ON MONACH ISLAND'; LOCHMADDY	NF67SE 8001	NMRS	NF 69 70	Non-designated	SHIPWRECK; TRANSPORT CRAFT; CARGO VESSEL	Unknown	Unknown	Unknown	Unknown
430	LOCH A' ROE		OS 1st ed.	NF 69150 70367	Non-designated	FIELD BOUNDARY; BUILDING; ENCLOSURE	18th-20th C	Good	Nil	Coast edge & Foreshore
431	TRAIGH IAR		OS 1st ed.	NF 6980 6980	Non-designated	FIELD BOUNDARY	Unknown	Unknown	Unknown	Unknown
432	RUBHA PORT SCOLPAIG		Fieldwalking	NF 70121 68879	Non-designated	MIDDEN	Unknown	Eroding	Survey	Coast edge & Foreshore
433	NORTH UIST, LOCH PAIBLE, FURRAN HANGLAM; TOBAR STEINAGARRY	NF76NW 3	NMRS	NF 7143 6813	Non-designated	WELL	Unknown	Unknown	Unknown	Unknown

Reproduced with the permission of Ordnance Survey on behalf of The Controller of Her Majesty's Stationary Office, © Crown copyright.  
 CFA Archaeology Ltd, Old Engine House, Eskmills Park, Musselburgh EH21 7PQ AL100034785



LEGEND

- █ Protected Ancient Monument, or area of designated wreck
- + Listed Historic Building
- Other known Ancient Monuments, or Undesignated wreck



© Crown Copyright. All rights reserved [Historic Scotland] [100017509][2005]

## **MAP 9: HANGLAM TO HORISARY POINT**

### **Hinterland Geology and Coastal Geomorphology:**

This area of North Uist is characterised by low lying land bounded by a series of coastal dunes. The sandy beaches have formed a series of spits which are flanked by a series of rocky shoals and platforms. The immediate backshore area is low lying at or below 5m OD but rises gently towards the township of Paibeil. Tidal lochs are represented at each end of the region and are represented by Loch Phaibeil and Loch Ceann a Bhàigh. Further inland acidic podsols are poorly drained giving rise to peat bogs and marshy ground.

### **Erosion Class:**

This stretch of coastline is classified as either eroding or eroding or stable. The tidal flats east of Hanglam appear to be eroding as a result of the intertidal channel Dig-mhòr. The drained Loch Phaibeil has saltmarsh fringing its intertidal sand flats which is seeing pockets of erosion. The beaches at Lagan Màsgeir, Lagan Arnal and Ruadh Bhruthach have suffered sever erosion of the dune face. Slow erosion of the sand and shingle coastline was recorded to the east of Sgeir a' Chotain.

### **Built Heritage & Archaeology:**

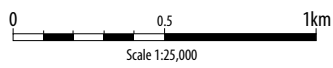
The majority of the recorded sites are buildings, field boundaries, enclosures and lazy beds relating to the crofting landscape of the 18<sup>th</sup>-20<sup>th</sup> centuries as this section passes around the township of Paibeil. A B Listed building was recorded at Cnoc a' Lìn. Several sites of prehistoric date were found at Loch Phaibeil, either in the intertidal zone or eroding from the dunes. These include cists and at least one roundhouse. A possible dun was also recorded at Loch Phaibeil.

## MAP 9: HINTERLAND GEOLOGY AND COASTAL GEOMORPHOLOGY

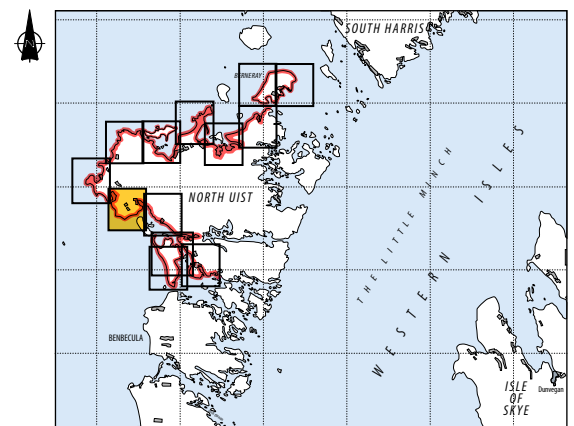
ID	Name of section	NGR	Length	Typical deposit type on the foreshore	Height of cliff	Hinterland geomorphology	Description
55	East of HANGLAM	NF 7110 6820 to NF 7200 6835	1.1 km	Marine shell sand	Low edge (<5m)	Sand	Inner tidal bay area in front of Loch Phaibeil comprising irregular low dunes fronting exposed tidal flats with granite bedrock outcrops. A sinuous low-ebb freshwater channel meanders through an extensive area of inter-tidal peat. The peat has been eroded into a series of tabular platforms intermixed with sand layers.
56	LOCH PHAIBEL west side	NF 7200 6835 to NF 7190 6932	1.2 km	Drift over rock	Low edge (<5m)	Sand	Sheltered former fresh-water loch with an irregular shoreline. The loch basin empties almost completely during the tidal cycle. Saltmarsh is extensive throughout the area and the ground is very boggy.
57	LOCH PHAIBEL east side	NF 7190 6932 to NF 7214 6824	2.4 km	Humus iron podsols/peat over rock	Low edge (<5m)	Sand	Inner tidal basin area of Loch Phaibeil comprising irregular low cliff with exposed tidal flats and irregular saltmarsh behind.
58	LAGAN MASGEIR	NF 7214 6824 to NF 7228 6640	1.2 km	Machair	Low edge (<5m)	Sand	A wide sandy beach backed by dunes and machair crofting land. Rock shoals occur at NF 7160 6740, the Mäsgeir rocks, which are visible at low tide.
59	LAGAN ARNAL	NF 7228 6640 to NF 7340 6595	1.2 km	Marine shell sand	Low edge (<5m)		A wide sandy beach backed by dunes and machair crofting land. Rock shoals occur at NF 7330 6580 the so called Rubh' Arnal rocks which are visible at low tide.
60	RUADH BHRUTHACH	NF 7340 6595 to NF 7468 6638	1.4 km	Marine shell sand	Low edge (<5m)	Sand	Wide inter-tidal flats with exposed rocky outcrops are backed by low dune cliff of marine shell sand. The hinterland is very flat and crofting land.



<b>ID</b>	<b>Name of section</b>	<b>NGR</b>	<b>Length</b>	<b>Typical deposit type on the foreshore</b>	<b>Height of cliff</b>	<b>Hinterland geomorphology</b>	<b>Description</b>
<b>61</b>	CAOLAS PHAIBEIL	NF 7468 6638 to NF 7560 6752	1.6 km	Marine shell sand	Low edge (<5m)	Sand	Narrow sandy beach overlooking wide inter-tidal sand flats with fresh water brackish water ebb-tide drainage channels. The hinterland is machair crofting land that has been divided into regular linear field units.
<b>62</b>	CEANN A BHAIGH	NF 7560 6752 to NF 7572 6772	2km	Humic peaty podsols	Low edge (<5m)	Sand and boulders	Irregular sheltered embayment flanked by township and main coastal road. A sand and boulder beach with sinuous low-ebb channels are present.



- LEGEND**
- Drift, boulder clay over visible rock
  - Raised beach and marine deposits
  - Blown sand
  - Mainly rock platform
  - Mainly sand
  - Saltmarsh
- Coast Edge**
- Man made barrier
  - Shingle/storm bank

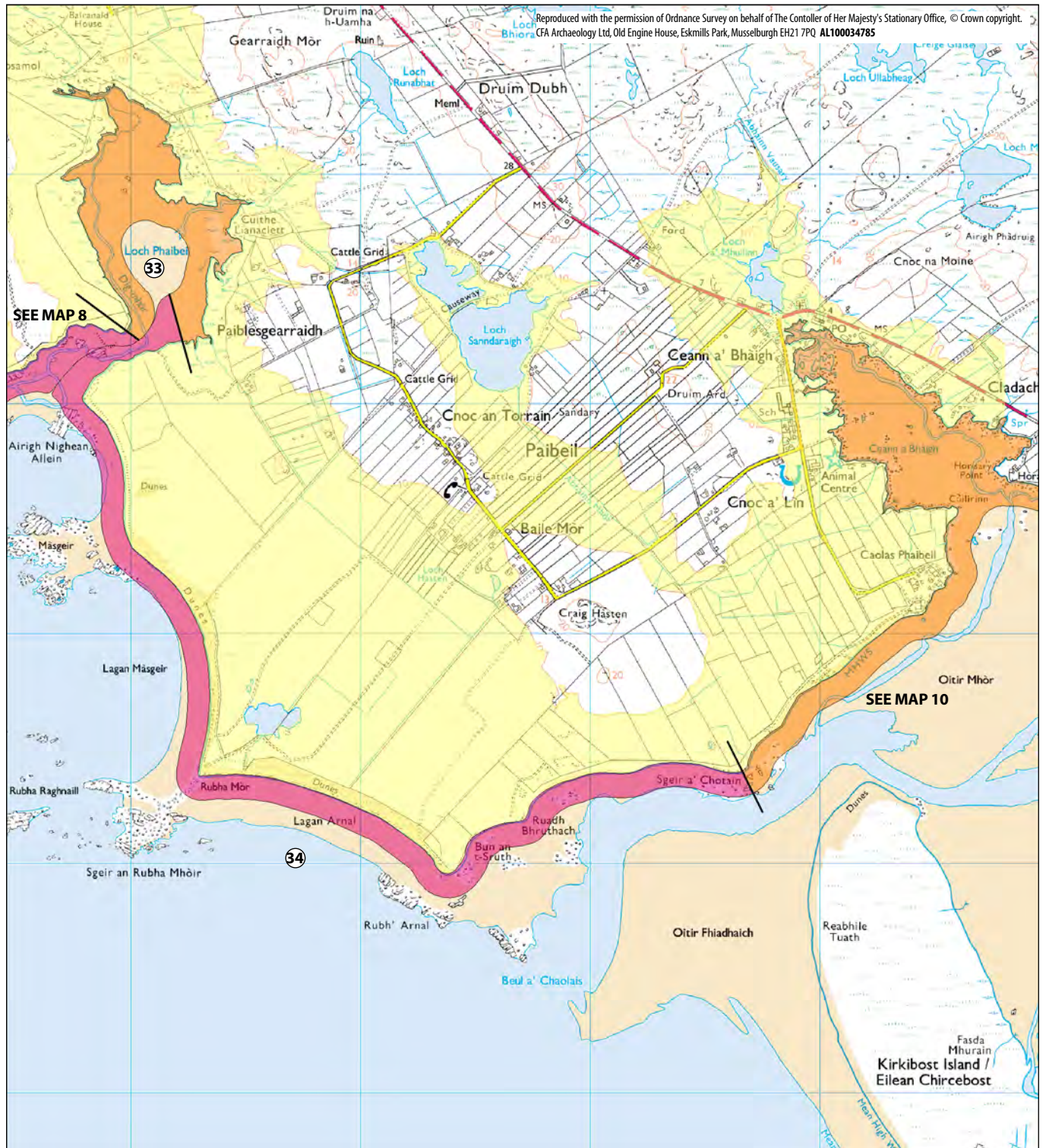


© Crown Copyright. All rights reserved [Historic Scotland] [100017509][2005]

## **MAP 9: EROSION**

<b>ID</b>	<b>Name of coastal section</b>	<b>NGR</b>	<b>Length of coastal section</b>	<b>Type of erosion present</b>	<b>Description</b>
<b>33</b>	Dig-mhòr to Paiblesgearraidh	NF 7200 6834 to NF 7232 6822	5km	Stable or Eroding	West shore of Loch Phaibeil- stable area of saltmarsh shore line. East shore of Loch Phaibeil- low tidal flats and saltmarsh with only small pockets of erosion. However recent storm of 2005 caused tide to reach beyond the old, pre-drained, Loch shore.
<b>34</b>	Paiblesgearraidh to Sgeir a' Chotain	NF 7232 6822 to NF 7464 6640	5.1km	Eroding	Lagan Màsgeir – severe erosion of machair cliff faces which appears to have been caused by the recent storm of 2005. Lagan Arnal and Ruadh Bhruthach- severe erosion of low dune cliffs, however dune systems themselves do not appear to be very active.

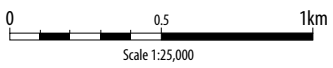




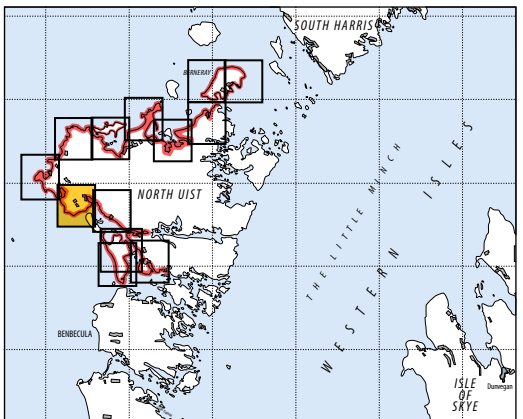
Reproduced with the permission of Ordnance Survey on behalf of The Controller of Her Majesty's Stationary Office, © Crown copyright. CFA Archaeology Ltd, Old Engine House, Eskmills Park, Musselburgh EH21 7PQ AL100034785

SEE MAP 8

SEE MAP 10



- LEGEND
- Stable
  - Eroding or stable
  - Definitely eroding
  - Accreting and eroding
  - Land below 10m



© Crown Copyright. All rights reserved [Historic Scotland] [100017509][2005]

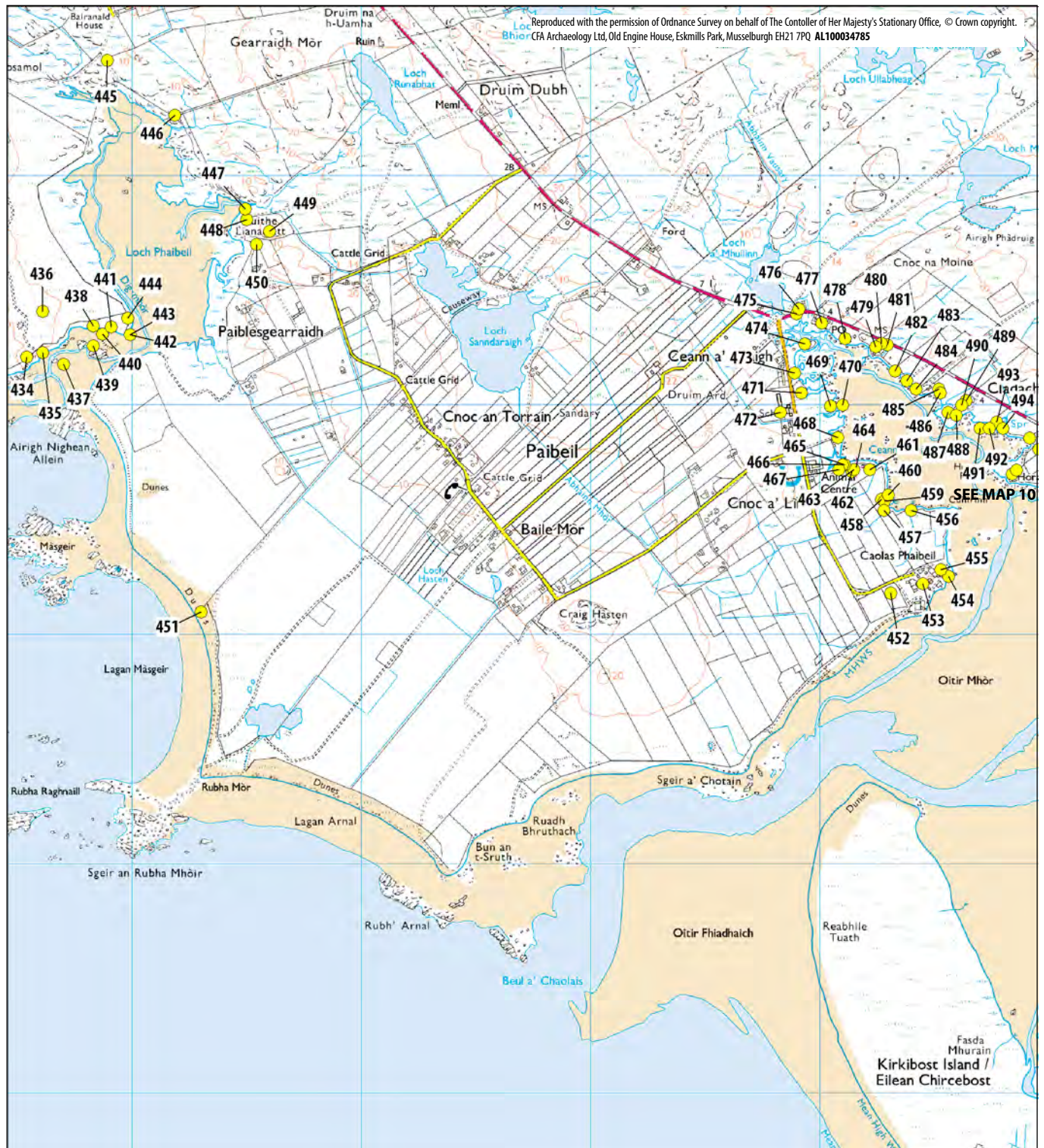
## MAP 9: BUILT HERITAGE AND ARCHAEOLOGY

ID	Name	NMRS No.	Source	NGR	Status	Type	Date	Condition	Recommendation	Location
434	HANGLAM		AOC	NF 7154 6821	Non-designated	CISTS; CREMATION	3rd-1st mil BC	Eroding	Monitor	Coast edge & Foreshore
435	NORTH UIST, BALRANALD	NF76NW 9	NMRS	NF 7161 6823	Non-designated	MIDDEN; POTTERY	Unknown	Unknown	Unknown	Unknown
436	HANGLAM		AOC	NF 7161 6841	Non-designated	STRUCTURE	Unknown	Eroding	Monitor	Coast edge & Foreshore
437	HANGLAM		AOC	NF 7170 6818	Non-designated	CIST	Unknown	Unknown	Unknown	Unknown
438	HANGLAM		Fieldwalking	NF 71830 68346	Non-designated	ROUNDHOUSE	3rd-1st mil BC	Eroding	Survey	Coast edge & Foreshore
439	HANGLAM		AOC	NF 7183 6826	Non-designated	STRUCTURE	3rd-1st mil BC	Eroding	Survey	Coast edge & Foreshore
440	HANGLAM		AOC	NF 7187 6831	Non-designated	SLIPWAY	18th-20th C	Fair	Monitor	Coast edge & Foreshore
441	HANGLAM		Fieldwalking	NF 71909 68343	Non-designated	FINDSPOT	Unknown	Eroding	Monitor	Coast edge & Foreshore
442	HANGLAM		Fieldwalking	NF 71991 68309	Non-designated	CIRCULAR STRUCTURE (POSSIBLE)	3rd-1st mil BC	Eroding	Survey	Coast edge & Foreshore
443	HANGLAM		Fieldwalking	NF 71991 68309	Non-designated	FINDSPOT	Unknown	Eroding	Monitor	Coast edge & Foreshore
444	NORTH UIST, LOCH PAIBLE, DUN STEINGARRY; CUITHE STEILLIGARRY	NF76NW 2	NMRS	NF 7198 6838	Non-designated	DUN (POSSIBLE)	Unknown	Eroding	Monitor	Coast edge & Foreshore
445	ROSAMOL		OS 1st ed.	NF 71891 69507	Non-designated	BUILDING	18th-20 <sup>th</sup> C	Poor	Nil	Coast edge & Foreshore
446	PAIBLESGARRY		OS 1st ed.	NF 72185 69266	Non-designated	FIELD BOUNDARY	18th-20 <sup>th</sup> C	Poor	Nil	Coast edge & Foreshore
447	PAIBLESGARRY		OS 1st ed.	NF 72494 68857	Non-designated	FIELD BOUNDARY	18th-20 <sup>th</sup> C	Fair	Nil	Coast edge & Foreshore
448	PAIBLESGARRY		OS 1st ed.	NF 7250 6881	Non-designated	FIELD BOUNDARY	Unknown	Unknown	Unknown	Unknown
449	NORTH UIST, LOCH PAIBLE, CUITH LIANACLETT; PAIBLESGARRY	NF76NW 6	NMRS	NF 7260 6876	Non-designated	STRUCTURE; ENCLOSURE; DUN (POSSIBLE)	Unknown	Poor	Nil	Coast edge & Foreshore
450	PAIBLESGEARRAIDH		Fieldwalking	NF 72543 68702	Non-designated	FIELD BOUNDARY	18th-20 <sup>th</sup> C	Poor	Nil	Coast edge & Foreshore
451	PAIBLESGARRY		OS 1st ed.	NF 7230 6710	Non-designated	FIELD BOUNDARY	Unknown	Unknown	Unknown	Unknown
452	CAOLAS PHAIBEIL		OS 1st ed.	NF 7531 6718	Non-designated	CATTLE FOLD	Unknown	Unknown	Unknown	Unknown
453	CAOLAS PHAIBEIL		OS 1st ed.	NF 7545 6722	Non-designated	TOWNSHIP	18th-20 <sup>th</sup> C	Good	Nil	Coast edge & Foreshore
454	CAOLAS PHAIBEIL		Fieldwalking	NF 75563 67253	Non-designated	MIDDEN	Unknown	Eroding	Monitor	Coast edge & Foreshore



ID	Name	NMRS No.	Source	NGR	Status	Type	Date	Condition	Recommendation	Location
455	CAOLAS PHAIBEIL		Fieldwalking	NF 75528 67283	Non-designated	BUILDINGS	18th-20 <sup>th</sup> C	Good	Nil	Coast edge & Foreshore
456	CAOLAS PHAIBEIL		OS 1st ed.	NF 7540 6754	Non-designated	FIELD BOUNDARY	Unknown	Unknown	Unknown	Unknown
457	CNOC A' LIN		OS 1st ed.	NF 7528 6754	Non-designated	FIELD BOUNDARY	Unknown	Unknown	Unknown	Unknown
458	CNOC A' LIN		OS 1st ed.	NF 7527 6759	Non-designated	GRAVEL PIT	Unknown	Fair	Nil	Coast edge & Foreshore
459	CNOC A' LIN		Fieldwalking	NF 75284 67581	Non-designated	STRUCTURE; ENCLOSURE	18th-20 <sup>th</sup> C	Poor	Monitor	Coast edge & Foreshore
460	CNOC A' LIN		Fieldwalking	NF 75300 67608	Non-designated	FIELD BOUNDARY	18th-20 <sup>th</sup> C	Poor	Monitor	Coast edge & Foreshore
461	CNOC A' LIN		OS 1st ed.	NF 7522 6772	Non-designated	FIELD BOUNDARY	18th-20 <sup>th</sup> C	Poor	Monitor	Coast edge & Foreshore
462	NORTH UIST, 16 KNOCKLINE	NF76NE 8	NMRS	NF 7514 6771	Non-designated	CORN-DRYING KILN	18th-20 <sup>th</sup> C	Poor	Nil	Coast edge & Foreshore
463	CNOC A' LIN		Fieldwalking	NF 7515 6772	Non-designated	SETTLEMENT	18th-20 <sup>th</sup> C	Poor	Nil	Coast edge & Foreshore
464	NORTH UIST, 16 KNOCKLINE	NF76NE 39	NMRS	NF 7516 6773	Listed B HBNum 17569	RESIDENTIAL	18th-20 <sup>th</sup> C	Poor	Monitor	Coast edge & Foreshore
465	CAOLAS PHAIBEIL		OS 1st ed.	NF 7511 6774	Non-designated	WELL	Unknown	Unknown	Unknown	Unknown
466	CNOC A' LIN		OS 1st ed.	NF 7510 6774	Non-designated	FIELD BOUNDARY	18th-20 <sup>th</sup> C	Poor	Nil	Coast edge & Foreshore
467	CNOC A' LIN		Fieldwalking	NF 75083 67720	Non-designated	STRUCTURE	18th-20 <sup>th</sup> C	Poor	Nil	Hinterland
468	CNOC A' LIN		OS 1st ed.	NF 7508 6786	Non-designated	FIELD BOUNDARY	18th-20 <sup>th</sup> C	Fair	Nil	Coast edge & Foreshore
469	CNOC A' LIN		Fieldwalking	NF 75048 67996	Non-designated	SETTLEMENT	18th-20 <sup>th</sup> C	Poor	Nil	Coast edge & Foreshore
470	CNOC A' LIN		OS 1st ed.	NF 7510 6800	Non-designated	FIELD BOUNDARY	Unknown	Unknown	Unknown	Unknown
471	CNOC A' LIN		Fieldwalking	NF 74921 68053	Non-designated	BUILDING	Unknown	Poor	Nil	Hinterland
472	NORTH UIST, PAIBLE JUNIOR SECONDARY SCHOOL	NF76NW 22	NMRS	NF 7483 6797	Non-designated	EDUCATION; SCHOOL	18th-20 <sup>th</sup> C	Good	Nil	Hinterland
473	CEANN A' BHAIGH		OS 1st ed.	NF 7489 6814	Non-designated	FIELD BOUNDARY	Unknown	Unknown	Unknown	Unknown
474	CEANN A' BHAIGH		Fieldwalking	NF 74936 68269	Non-designated	STRUCTURES; ENCLOSURE	18th-20 <sup>th</sup> C	Poor	Nil	Coast edge & Foreshore
475	NORTH UIST, BAYHEAD	NF76NW 13	NMRS	NF 749 684	Non-designated	CROFTING TOWNSHIP; SCHOOL	18th-20 <sup>th</sup> C	Good	Nil	Coast edge & Foreshore
476	NORTH UIST, PAIBLE FREE PRESBYTERIAN CHURCH	NF76NW 25	NMRS	NF 7491 6842	Non-designated	RELIGION; CHURCH	18th-20 <sup>th</sup> C	Good	Nil	Hinterland

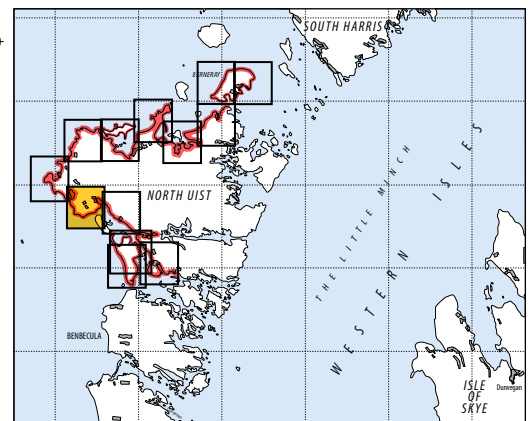
ID	Name	NMRS No.	Source	NGR	Status	Type	Date	Condition	Recommendation	Location
477	NORTH UIST, PAIBLE FORMER SCHOOL AND SCHOOLHOUSE	NF76NE 38	NMRS	NF 7501 6836	Non-designated	EDUCATION; RESIDENTIAL; SCHOOL; SCHOOLHOUSE	18th-20 <sup>th</sup> C	Good	Nil	Coast edge & Foreshore
478	CEANN A' BHAIGH		Fieldwalking	NF 75111 68291	Non-designated	BUILDING; ENCLOSURE	18th-20 <sup>th</sup> C	Poor	Nil	Coast edge & Foreshore
479	CEANN A' BHAIGH		Fieldwalking	NF 75244 68255	Non-designated	SETTLEMENT	18th-20 <sup>th</sup> C	Poor	Nil	Coast edge & Foreshore
480	CLADDACH-KNOCKLINE		OS 1st ed.	NF 7527 6827	Non-designated	FIELD BOUNDARY	18th-20 <sup>th</sup> C	Poor	Nil	Coast edge & Foreshore
481	CLADACH CHNOC A LIN		OS 1st ed.	NF 75296 68263	Non-designated	MILESTONE	18th-20 <sup>th</sup> C	Fair	Nil	Coast edge & Foreshore
482	CLADDACH-KNOCKLINE		OS 1st ed.	NF 7533 6815	Non-designated	FIELD BOUNDARY	18th-20 <sup>th</sup> C	Poor	Nil	Coast edge & Foreshore
483	CLADDACH-KNOCKLINE		OS 1st ed.	NF 75380 68107	Non-designated	SETTLEMENT	18th-20 <sup>th</sup> C	Poor	Monitor	Coast edge & Foreshore
484	CLADDACH-KNOCKLINE		OS 1st ed.	NF 7542 6807	Non-designated	FIELD BOUNDARY	Unknown	Unknown	Unknown	Unknown
485	CLADACH CHNOC A LIN		OS 1st ed.	NF 7552 6807	Non-designated	WELL	Unknown	Unknown	Unknown	Unknown
486	CLADACH CHNOC A LIN		Fieldwalking	NF 75527 68053	Non-designated	STRUCTURE; ENCLOSURE	18th-20 <sup>th</sup> C	Poor	Monitor	Coast edge & Foreshore
487	CLADACH CHNOC A LIN		OS 1st ed.	NF 7556 6797	Non-designated	FIELD BOUNDARY	18th-20 <sup>th</sup> C	Poor	Monitor	Coast edge & Foreshore
488	CLADACH CHNOC A LIN		Fieldwalking	NF 75596 67957	Non-designated	SETTLEMENT	18th-20 <sup>th</sup> C	Poor	Nil	Coast edge & Foreshore
489	NORTH UIST, 14 CLADDACH-KNOCKLINE	NF76NE 6	NMRS	NF 7564 6802	Non-designated	CORN-DRYING KILN	Unknown	Unknown	Unknown	Unknown
490	CLADACH CHNOC A LIN		OS 1st ed.	NF 7562 6800	Non-designated	WELL	Unknown	Unknown	Unknown	Unknown
491	NORTH UIST, 1 CLADDACH-KNOCKLINE	NF76NE 40	NMRS	NF 757 679	Non-designated	FARMING AND FISHING	Unknown	Unknown	Unknown	Unknown
492	CLADACH CHNOC A LIN		OS 1st ed.	NF 7574 6790	Non-designated	FIELD BOUNDARY	Unknown	Unknown	Unknown	Unknown
493	CLADACH CHNOC A LIN		Fieldwalking	NF 75772 67926	Non-designated	BUILDINGS; ENCLOSURES	18th-20 <sup>th</sup> C	Poor	Nil	Coast edge & Foreshore
494	CLADACH CHNOC A LIN		OS 1st ed.	NF 7580 6790	Non-designated	SMITHY	Unknown	Unknown	Unknown	Unknown



Reproduced with the permission of Ordnance Survey on behalf of The Controller of Her Majesty's Stationary Office, © Crown copyright. CFA Archaeology Ltd, Old Engine House, Eskmills Park, Musselburgh EH21 7PQ AL100034785

LEGEND

- Protected Ancient Monument, or area of designated wreck
- Listed Historic Building
- Other known Ancient Monuments, or Undesignated wreck



© Crown Copyright. All rights reserved [Historic Scotland] [100017509][2005]

## **MAP 10: HORAISEARAIDH TO CLADACH IOÍLARAIGH**

### **Hinterland Geology and Coastal Geomorphology:**

This area contains the coastal road to Benbecula which runs through the middle of crofting land. The shoreline is very irregular forming a series of small embayments which tend to trap shingle that has eroded out of the drift deposits that provide a thin mantle over the harder basement Lewisian Gneiss. Extensive inter-tidal flats extend southwards and these are bisected by a series of freshwater to brackish drainage channels visible during low tides. The hinterland rises gently towards Uineabhal hill which reaches a height of 140m OD. Between this feature and the coastline a series of isolated and interconnected freshwater lochs of all shapes and sizes dominate the landscape. These are in the watershed of the range of hills of which Beinn Maireabhal is the tallest at 230m OD.

### **Erosion Class:**

This stretch of coastline is reasonably stable with small areas of slow erosion. However, this area of the island was badly affected by the recent storm event and many of the fence lines have been lost while flotsam and seaweed high inland demonstrates the considerable height of the tide during the storm event.

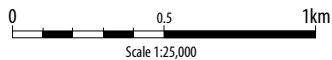
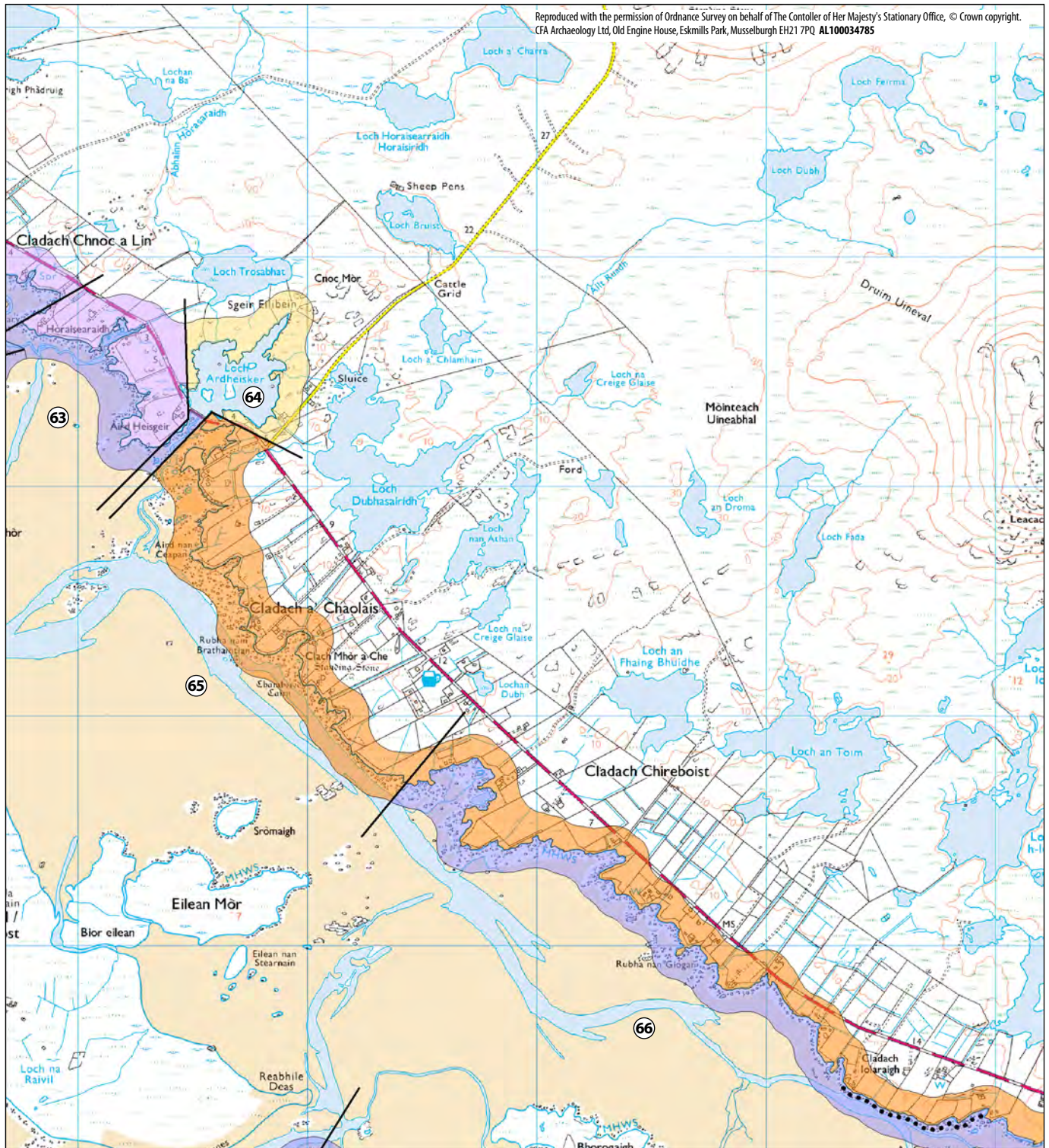
### **Built Heritage & Archaeology:**

This section passes along the edge of several townships and consequently has a large number of buildings, field boundaries, clearance cairns and enclosures relating to the crofting landscape of the 18<sup>th</sup>-20<sup>th</sup> centuries. Other structures include a church, culverts, and a possible fish trap. An A Listed building was recorded at Aird Heisger. Two sites of prehistoric date were recorded, a standing stone and a chambered cairn.



### MAP 10: HINTERLAND GEOLOGY AND COASTAL GEOMORPHOLOGY

ID	Name of section	NGR	Length	Typical deposit type on the foreshore	Height of cliff	Hinterland geomorphology	Description
63	HORAISEARAI DH	NF 7572 6772 to NF 7630 6718	1.6 km	Peaty podsols over rock	Low edge (<5m)	Sand and boulders	Highly irregular coastal edge with tidal creeks backing into saltmarsh. The foreshore is mainly sand and boulders. The hinterland is low lying rough pasture.
64	LOCH ARDHEISKER	NF 7630 6718 to NF 7656 6732	2 km	Peat over rock	Low edge (<5m)	Sand and shingle	Tidal loch with irregular shoreline, linked by a burn to Loch Trosabhat. The hinterland of the loch is peat on acidic humus-iron podsols. The tidal inlet passes below the coastal road and is flanked by a sand and shingle shoreline.
65	CLADACH A' CHAOLAIS	NF 7656 6732 to NF 7750 6570	2.9 km	Improved grazing land	Low edge (<5m)	Sand and shingle	Sinuuous coastal edge forming a series of small embayments with a sand and shingle foreshore fronting inter-tidal sand flats. The hinterland is compartmentalised into a series of crofting field units.
66	CLADACH CHIREBOIST	NF 7750 6570 to NF 8080 6418	2.9 km	Humic-iron podsols over rock	Low edge (<5m)	Sand and shingle	An irregular coastal edge with small embayments are present in this cell. The foreshore is dominated by sand and shingle fronting expansive inter-tidal flats.

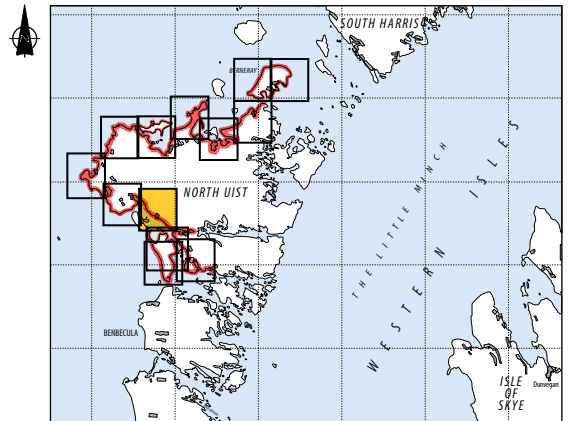


**LEGEND**

- Drift, boulder clay over visible rock
- Raised beach and marine deposits
- Blown sand
- Mainly rock platform
- Mainly sand
- Saltmarsh

**Coast Edge**

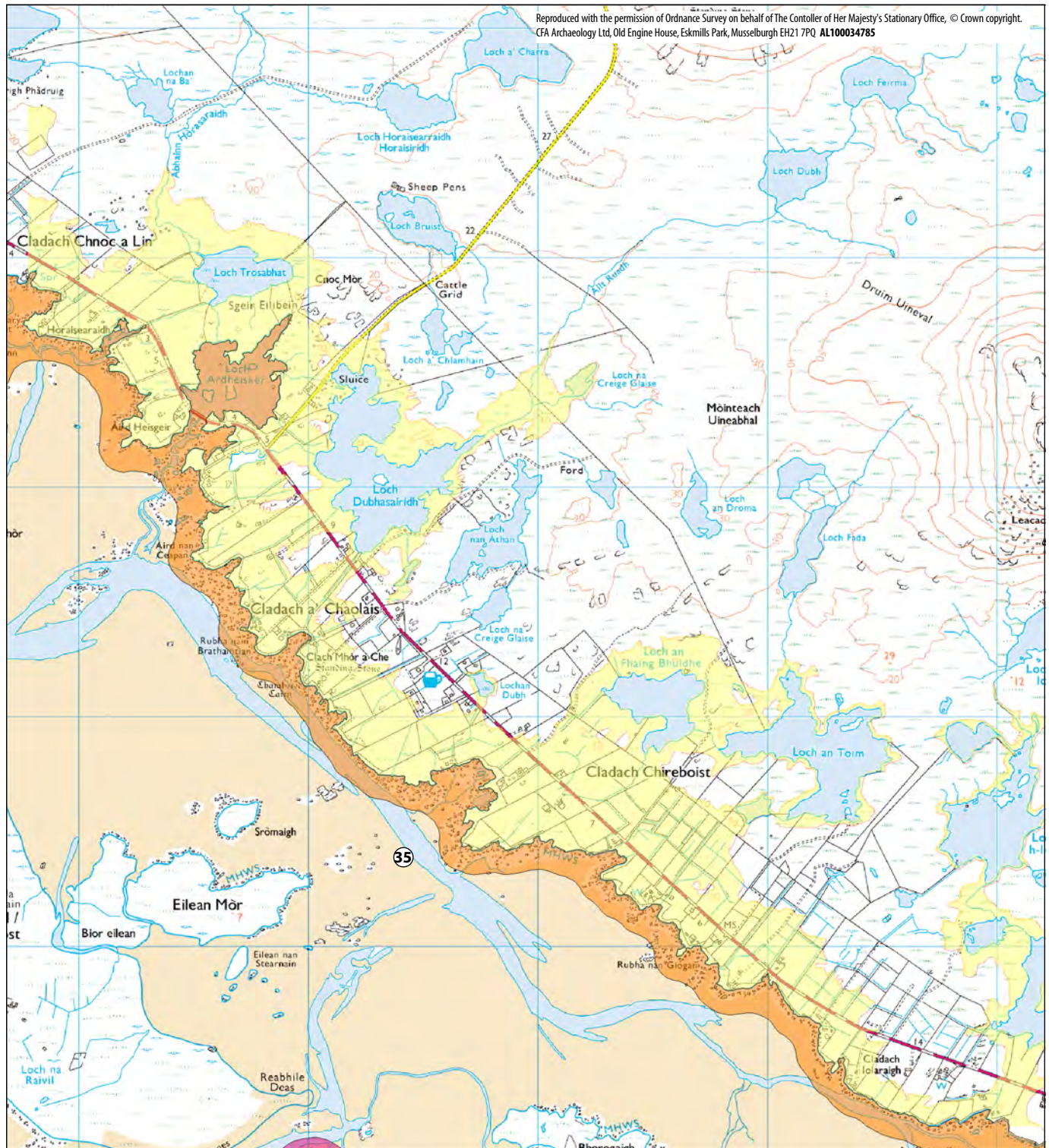
- Man made barrier
- Shingle/storm bank



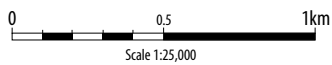
## **MAP 10: EROSION**

<b>ID</b>	<b>Name of coastal section</b>	<b>NGR</b>	<b>Length of coastal section</b>	<b>Type of erosion present</b>	<b>Description</b>
<b>35</b>	Sgeir a' Chotain to Baleshare causeway	NF 7464 6640 to NF 8031 6281	32.3km	Stable or Eroding	Reasonably stable irregular area of sand and shingle coastline with only small areas of slow erosion. At Cladach a' Chaolais the coastline did not appear to be eroding in any significant way.



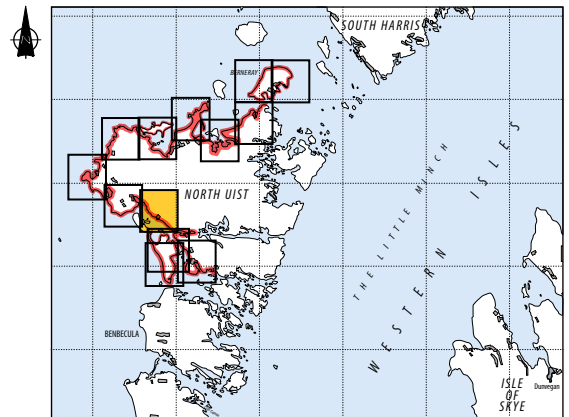


Reproduced with the permission of Ordnance Survey on behalf of The Controller of Her Majesty's Stationary Office, © Crown copyright. CFA Archaeology Ltd, Old Engine House, Eskmills Park, Musselburgh EH21 7PQ AL100034785



LEGEND

<span style="color: blue;">■</span>	Stable
<span style="color: orange;">■</span>	Eroding or stable
<span style="color: pink;">■</span>	Definitely eroding
<span style="color: purple;">■</span>	Accreting and eroding
<span style="background-color: yellow;">■</span>	Land below 10m



© Crown Copyright. All rights reserved [Historic Scotland] [100017509][2005]



## MAP 10: BUILT HERITAGE AND ARCHAEOLOGY

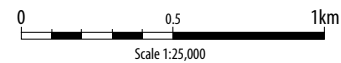
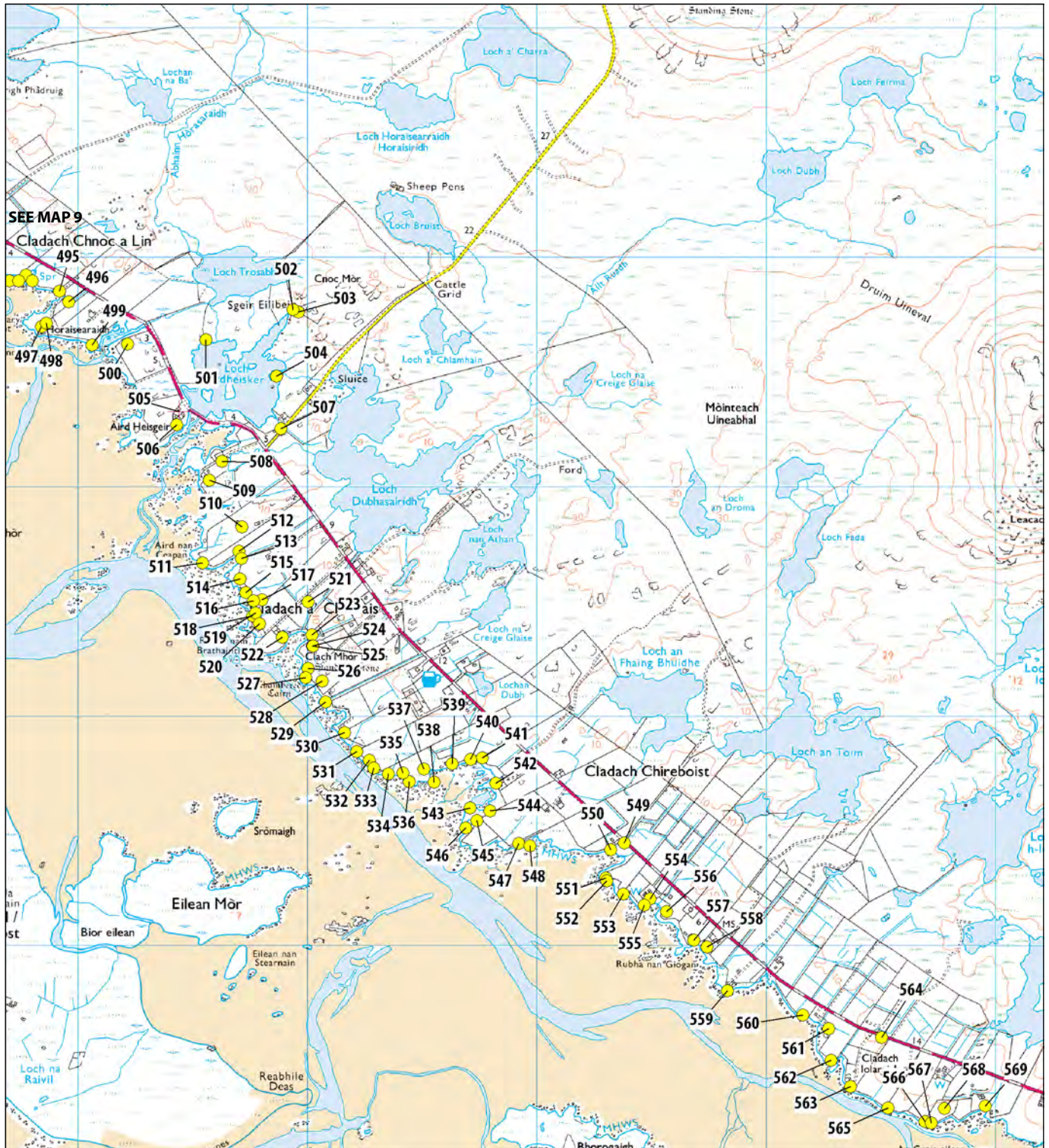
ID	Name	NMRS No.	Source	NGR	Status	Type	Date	Condition	Recommendation	Location
495	CLADACH CHNOC A LIN		Fieldwalking	NF 75917 67856	Non-designated	ENCLOSURE	18th-20th C	Poor	Monitor	Coast edge & Foreshore
496	CLADACH CHNOC A LIN		Fieldwalking	NF 75957 67808	Non-designated	FIELD BOUNDARY	18th-20th C	Poor	Monitor	Coast edge & Foreshore
497	NORTH UIST, 15 CLADDACH-KNOCKLINE	NF76NE 7	NMRS	NF 7584 6770	Non-designated	CORN-DRYING KILN	18th-20th C	Poor	Monitor	Coast edge & Foreshore
498	CLADACH CHNOC A LIN		Fieldwalking	NF 75860 67716	Non-designated	BLACKHOUSES; ENCLOSURE; STRUCTURES	18th-20th C	Poor	Nil	Coast edge & Foreshore
499	CLADACH CHNOC A LIN		OS 1st ed.	NF 7606 6762	Non-designated	FIELD BOUNDARY	18th-20th C	Good	Nil	Coast edge & Foreshore
500	CLADACH CHNOC A LIN		Fieldwalking	NF 76214 67625	Non-designated	BUILDINGS	18th-20th C	Poor	Monitor	Coast edge & Foreshore
501	LOCH ARDHEISKER		Fieldwalking	NF 76555 67644	Non-designated	FIELD BOUNDARY	18th-20th C	Fair	Nil	Coast edge & Foreshore
502	CLADACH CHNOC A LIN		OS 1st ed.	NF 76936 67774	Non-designated	FIELD BOUNDARY	18th-20th C	Poor	Monitor	Coast edge & Foreshore
503	LOCH ARDHEISKER		Fieldwalking	NF 76959 67764	Non-designated	ENCLOSURE	18th-20th C	Poor	Nil	Coast edge & Foreshore
504	LOCH ARDHEISKER		OS 1st ed.	NF 76864 67484	Non-designated	SHEEPFOLD	18th-20th C	Fair	Monitor	Coast edge & Foreshore
505	NORTH UIST, ARDHEISKER	NF76NE 37	NMRS	NF 7644 6733	Listed A HBNum 17585	RESIDENTIAL	18th-20th C	Good	Monitor	Coast edge & Foreshore
506	ARDHEISKER		Fieldwalking	NF 76428 67272	Non-designated	STRUCTURE: ENCLOSURE	18th-20th C	Poor	Monitor	Coast edge & Foreshore
507	LOCH ARDHEISKER		Fieldwalking	NF 76882 67255	Non-designated	FIELD BOUNDARY	18th-20th C	Poor	Nil	Coast edge & Foreshore
508	AIRD NAN CEAPAN		Fieldwalking	NF 76626 67114	Non-designated	ENCLOSURE	18th-20th C	Poor	Monitor	Coast edge & Foreshore
509	NORTH UIST, DUSARY MILL	NF76NE 33	NMRS	NF 7657 6703	Non-designated	FARMSTEAD; MILL	18th-20th C	Poor	Nil	Coast edge & Foreshore
510	AIRD NAN CEAPAN		Fieldwalking	NF 76712 66827	Non-designated	SETTLEMENT	18th-20th C	Poor	Nil	Coast edge & Foreshore
511	CLADACH A' CHAOLAIS		OS 1st ed.	NF 7654 6667	Non-designated	FIELD BOUNDARY	18th-20th C	Poor	Monitor	Coast edge & Foreshore
512	CLADACH A' CHAOLAIS		OS 1st ed.	NF 7670 6672	Non-designated	WELL	Unknown	Unknown	Unknown	Unknown
513	CLADACH A' CHAOLAIS		OS 1st ed.	NF 7671 6669	Non-designated	FIELD BOUNDARY	18th-20th C	Fair	Nil	Coast edge & Foreshore
514	CLADACH A' CHAOLAIS		Fieldwalking	NF 76705 66601	Non-designated	STRUCTURE	18th-20th C	Poor	Nil	Coast edge & Foreshore
515	CLADACH A' CHAOLAIS		OS 1st ed.	NF 7673 6654	Non-designated	FIELD BOUNDARY	Unknown	Unknown	Unknown	Unknown
516	CLADACH A' CHAOLAIS		Fieldwalking	NF 76764 66505	Non-designated	STRUCTURES	18th-20th C	Fair	Nil	Coast edge & Foreshore
517	CLADACH A' CHAOLAIS		OS 1st ed.	NF 7680 6651	Non-designated	WELL	Unknown	Unknown	Unknown	Unknown
518	CLADACH A' CHAOLAIS		OS 1st ed.	NF 7676 6644	Non-designated	FIELD BOUNDARY	18th-20th C	Good	Nil	Coast edge & Foreshore
519	CLADACH A' CHAOLAIS		Fieldwalking	NF 76772 66452	Non-designated	FIELD BOUNDARY	18th-20th C	Fair	Nil	Coast edge & Foreshore
520	CLADACH A' CHAOLAIS		Fieldwalking	NF 76789 66406	Non-designated	BUILDING	18th-20th C	Good	Nil	Coast edge & Foreshore

ID	Name	NMRS No.	Source	NGR	Status	Type	Date	Condition	Recommendation	Location
521	NORTH UIST, CLADDACH-KYLES	NF76NE 35	NMRS	NF 770 665	Non-designated	CROFTING TOWNSHIP	18th-20th C	Fair	Nil	Coast edge & Foreshore
522	CLADACH A' CHAOLAIS		Fieldwalking	NF 76888 66346	Non-designated	BUILDINGS; ENCLOSURE	18th-20th C	Poor	Nil	Coast edge & Foreshore
523	CLADACH A' CHAOLAIS		Fieldwalking	NF 77018 66357	Non-designated	FIELD BOUNDARY	18th-20th C	Poor	Monitor	Coast edge & Foreshore
524	CLADACH A' CHAOLAIS		Fieldwalking	NF 77021 66307	Non-designated	BUILDINGS; ENCLOSURE	18th-20th C	Poor	Monitor	Coast edge & Foreshore
525	CLADACH A' CHAOLAIS		OS 1st ed.	NF 77023 66307	Non-designated	WELL	18th-20th C	Poor	Monitor	Coast edge & Foreshore
526	NORTH UIST, WESTFORD, CLACH MHOR A'CHE	NF76NE 3	NMRS	NF 7700 6621	Non-designated	STANDING STONE	3rd-1st mil BC	Fair	Monitor	Coast edge & Foreshore
527	NORTH UIST, WESTFORD, DUN NA CARNAICH	NF76NE 4	NMRS	NF 7699 6617	Non-designated	CHAMBERED CAIRN	4th-3rd mil BC	Fair	Monitor	Coast edge & Foreshore
528	CLADACH CHIREBOIST		Fieldwalking	NF 77062 66154	Non-designated	BUILDINGS; ENCLOSURES	18th-20th C	Poor	Nil	Coast edge & Foreshore
529	CLADACH CHIREBOIST		Fieldwalking	NF 77078 66063	Non-designated	FIELD BOUNDARY	18th-20th C	Poor	Monitor	Coast edge & Foreshore
530	CLADACH CHIREBOIST		Fieldwalking	NF 77160 65931	Non-designated	FIELD BOUNDARY	18th-20th C	Fair	Nil	Coast edge & Foreshore
531	CLADACH CHIREBOIST		Fieldwalking	NF 77212 65848	Non-designated	FIELD BOUNDARY	18th-20th C	Fair	Nil	Coast edge & Foreshore
532	CLADACH CHIREBOIST		Fieldwalking	NF 77268 65810	Non-designated	STRUCTURE	18th-20th C	Good	Nil	Coast edge & Foreshore
533	CLADACH CHIREBOIST		Fieldwalking	NF 77287 65775	Non-designated	STRUCTURE	18th-20th C	Fair	Nil	Coast edge & Foreshore
534	CLADDACH KIRKIBOST		OS 1st ed.	NF 770 655	Non-designated	FIELD BOUNDARIES	18th-20th C	Poor	Monitor	Coast edge & Foreshore
535	CLADACH CHIREBOIST		Fieldwalking	NF 77414 65754	Non-designated	CLEARANCE CAIRN	18th-20th C	Good	Nil	Coast edge & Foreshore
536	CLADACH CHIREBOIST		Fieldwalking	NF 77441 65717	Non-designated	CLEARANCE CAIRNS (POSSIBLE)	18th-20th C	Good	Nil	Coast edge & Foreshore
537	CLADACH CHIREBOIST		Fieldwalking	NF 77506 65772	Non-designated	CLEARANCE CAIRNS	18th-20th C	Good	Nil	Coast edge & Foreshore
538	CLADACH CHIREBOIST		Fieldwalking	NF 77550 65715	Non-designated	BOULDER ALIGNMENT	18th-20th C	Good	Monitor	Coast edge & Foreshore
539	CLADACH CHIREBOIST		Fieldwalking	NF 77628 65794	Non-designated	FARMSTEAD	18th-20th C	Good	Nil	Coast edge & Foreshore
540	CLADACH CHIREBOIST		Fieldwalking	NF 77709 65813	Non-designated	FIELD BOUNDARY	18th-20th C	Fair	Nil	Coast edge & Foreshore
541	CLADACH CHIREBOIST		Fieldwalking	NF 77761 65819	Non-designated	FIELD WALL	18th-20th C	Fair	Nil	Coast edge & Foreshore
542	CLADACH CHIREBOIST		Fieldwalking	NF 77819 65710	Non-designated	FARMSTEAD	18th-20th C	Good	Nil	Coast edge & Foreshore
543	CLADACH CHIREBOIST		Fieldwalking	NF 77707 65601	Non-designated	BOULDER ALIGNMENT	18th-20th C	Good	Monitor	Coast edge & Foreshore
544	CLADACH CHIREBOIST		Fieldwalking	NF 77793 65588	Non-designated	CULVERT	18th-20th C	Good	Nil	Coast edge & Foreshore

ID	Name	NMRS No.	Source	NGR	Status	Type	Date	Condition	Recommendation	Location
545	CLADACH CHIREBOIST		Fieldwalking	NF 77737 65546	Non-designated	FIELD BOUNDARY	18th-20th C	Fair	Nil	Coast edge & Foreshore
546	CLADACH CHIREBOIST		Fieldwalking	NF 77687 65515	Non-designated	FISHTRAP (POSSIBLE)	18th-20th C	Fair	Monitor	Coast edge & Foreshore
547	CLADACH CHIREBOIST		Fieldwalking	NF 77920 65446	Non-designated	FIELD BOUNDARY	18th-20th C	Fair	Nil	Coast edge & Foreshore
548	CLADACH CHIREBOIST		Fieldwalking	NF 77968 65436	Non-designated	BOULDER ALIGNMENT	18th-20th C	Fair	Monitor	Coast edge & Foreshore
549	CLADACH CHIREBOIST		Fieldwalking	NF 78380 65448	Non-designated	CULVERT	18th-20th C	Good	Nil	Coast edge & Foreshore
550	CLADACH CHIREBOIST		Fieldwalking	NF 78319 65420	Non-designated	FARMSTEAD	18th-20th C	Poor	Nil	Coast edge & Foreshore
551	CLADACH CHIREBOIST		Fieldwalking	NF 78298 65296	Non-designated	STRUCTURE (POSSIBLE)	18th-20th C	Fair	Monitor	Coast edge & Foreshore
552	CLADACH CHIREBOIST		Fieldwalking	NF 78302 65284	Non-designated	BOULDER ALIGNMENT	18th-20th C	Fair	Monitor	Coast edge & Foreshore
553	CLADACH CHIREBOIST		Fieldwalking	NF 78374 65227	Non-designated	FIELD BOUNDARY	18th-20th C	Fair	Nil	Coast edge & Foreshore
554	CLADACH CHIREBOIST		Fieldwalking	NF 78491 65206	Non-designated	STRUCTURE (POSSIBLE); ENCLOSURE	18th-20th C	Good	Nil	Coast edge & Foreshore
555	CLADACH CHIREBOIST		Fieldwalking	NF 78465 65177	Non-designated	WELL	18th-20th C	Fair	Nil	Coast edge & Foreshore
556	RUBHA NAN GIOGAN		Fieldwalking	NF 78563 65150	Non-designated	CAIRN	18th-20th C	Fair	Nil	Coast edge & Foreshore
557	RUBHA NAN GIOGAN		Fieldwalking	NF 78683 65025	Non-designated	FARMSTEAD	18th-20th C	Fair	Nil	Coast edge & Foreshore
558	CLADACH IOLARAIGH		Fieldwalking	NF 78740 64996	Non-designated	STRUCTURE	18th-20th C	Good	Nil	Coast edge & Foreshore
559	CLADACH IOLARAIGH		Fieldwalking	NF 78829 64805	Non-designated	STRUCTURE; SLIPWAY	18th-20th C	Good	Nil	Coast edge & Foreshore
560	CLADACH IOLARAIGH		Fieldwalking	NF 79158 64699	Non-designated	STRUCTURE	18th-20th C	Fair	Nil	Coast edge & Foreshore
561	CLADACH IOLARAIGH		Fieldwalking	NF 79269 64639	Non-designated	STRUCTURES; ENCLOSURE	18th-20th C	Good	Nil	Coast edge & Foreshore
562	CLADACH IOLARAIGH		Fieldwalking	NF 79280 64501	Non-designated	FIELD BOUNDARY	18th-20th C	Fair	Nil	Coast edge & Foreshore
563	CLADACH IOLARAIGH		Fieldwalking	NF 79364 64387	Non-designated	BUILDINGS	18th-20th C	Poor	Monitor	Coast edge & Foreshore
564	NORTH UIST, CLADDACH-ILLERAY	NF76SE 36	NMRS	NF 7950 6460	Non-designated	CROFTING TOWNSHIP; CHURCH	18th-20th C	Good	Nil	Coast edge & Foreshore
565	CLADACH IOLARAIGH		Fieldwalking	NF 79527 64294	Non-designated	FIELD BOUNDARY	18th-20th C	Fair	Nil	Coast edge & Foreshore
566	CLADACH IOLARAIGH		Fieldwalking	NF 79689 64235	Non-designated	FIELD BOUNDARY	18th-20th C	Fair	Nil	Coast edge & Foreshore
567	CLADACH IOLARAIGH		Fieldwalking	NF 79717 64228	Non-designated	FIELD BOUNDARY	18th-20th C	Fair	Nil	Coast edge & Foreshore
568	CLADACH IOLARAIGH		Fieldwalking	NF 79774 64292	Non-designated	CLEARANCE CAIRNS	18th-20th C	Good	Nil	Coast edge & Foreshore

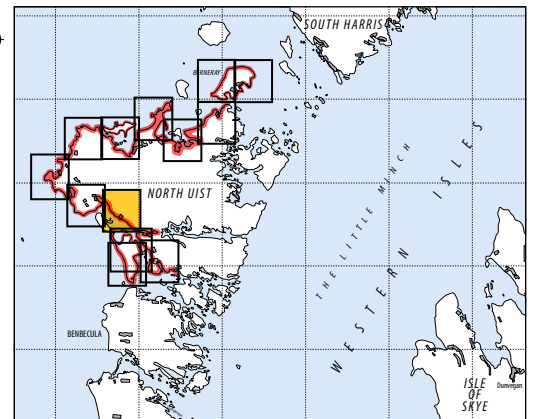
<b>ID</b>	<b>Name</b>	<b>NMRS No.</b>	<b>Source</b>	<b>NGR</b>	<b>Status</b>	<b>Type</b>	<b>Date</b>	<b>Condition</b>	<b>Recommendation</b>	<b>Location</b>
569	CLADACH IOLARAIGH		Fieldwalking	NF 79953 64303	Non-designated	FARMSTEAD	18th-20th C	Good	Nil	Coast edge & Foreshore





LEGEND

- Protected Ancient Monument, or area of designated wreck
- Listed Historic Building
- Other known Ancient Monuments, or Undesignated wreck



© Crown Copyright. All rights reserved [Historic Scotland] [100017509][2005]

## **MAP 11: CLADACH IOĹARAIGH TO BALESHARE CAUSEWAY**

### **Hinterland Geology and Coastal Geomorphology:**

This map unit includes the northern half of the island of Baleshare which is linked to the mainland of North Uist by a causeway. The islands of Eilean Chircebost and Baleshare are separated from the mainland and from each other by the drowned strands of Tràigh Eachcamais and Oitir Mhòr and by relatively deep ebb-tide channels. Numerous rock exposures and patches of lag stones and boulders indicate how the sea has removed a low area of glacial deposits and separated the machair islands from the low peat and till covered ridges of the mainland. On the mainland, the coastal edge is very sinuous and fractured into a series of small tidal bays that are well exposed during low tides. Further inland, the landscape is mainly peat formed on poorly drained glacial till. There is a myriad of irregular freshwater lochs that stretch south toward the southern end of the study area.

### **Erosion Class:**

The coastline to the causeway and the northern side of Baleshare island is eroding or stable with small areas of slow erosion present, particularly at embayments or around tidal creeks. The coastline from the thin sand and shingle peninsula incorporating Lag Gorm and Mol Greannach, to Tràigh Eachcamais on the east side of the island is severely eroding (Cell 37). It has been badly affected by the recent storm event, with local informants stating that 20m of coastline has been lost. A road to a picnic area at Ceardach Ruadh has been lost to the sea. The dunes have sheer faces and extensive evidence of deflations, both old and fresh.

### **Built Heritage & Archaeology:**

This section includes the township of Carnach and Iolaraigh on Baleshare. The majority of the recorded sites are buildings, field boundaries, enclosures, clearance cairns and boat noosts relating to the crofting landscape of the 18<sup>th</sup>-20<sup>th</sup> centuries. There are also churches, bridges and possible fish traps recorded. It also includes the extensive machair beaches forming the west coast of Baleshare. Here, middens and likely later prehistoric structures have been recorded eroding out of the dunes, in particular at Ceardach Ruadh and Sloc Sabhaidh. An earlier prehistoric midden, containing Beaker pottery, has been recorded at Carnan nan Long.

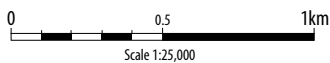
## MAP 11: HINTERLAND GEOLOGY AND COASTAL GEOMORPHOLOGY

ID	Name of section	NGR	Length	Typical deposit type on the foreshore	Height of cliff	Hinterland geomorphology	Description
67	CARNACH	NF 8080 6418 to NF 7972 6346	2.9 km	Humic podsols over drift	Low edge (<5m)	Sand and shingle	A very irregular coastal edge backed by crofting land which has been improved. The predominant cover soils are thin peaty-humus iron podsols over drift deposits. A series of intertidal creeks are present, one of which drains Oban a' Chlachain. The foreshore is a mixture of sand and shingle.
68	BALESHARE CAUSEWAY (north of)	NF 7972 6346 to NF 8030 6280	1 km	Humic podsols over drift	Low edge (<5m)	Sand	A very irregular coastal edge backed by crofting land which has been improved. The predominant cover soils are thin peaty-humus iron podsols over drift deposits. The foreshore is a mixture of sand and shingle.
69	RUBHA RUAIRIDH	NF 8030 6280 to NF 7914 6280	2.1 km	Humic podsols over drift	Low edge (<5m)	Sand	Sheltered and sinuous coastal edged eroded into a series of small embayments and tidal creeks. The hinterland is crofting land. The foreshore is inter-tidal flats that extend to the island of Baleshare.
70	BAGH LEACHDACH	NF 7914 6280 to NF 7920 6324	1.3 km	Humic podsols over drift	Low edge (<5m)	Sand	Small bay with a sandy beach and saltmarsh vegetation at its head. The hinterland is undulating rocky outcrops and rough grazing. Underlying and surface rock is Lewisian Gneiss.
71	IOLARAIGH	NF 7920 6324 to NF 7836 6320	1.8 km	Humic podsols over drift	Low edge (<5m)	Sand	Sinuous coastal headland with a series of small embayments. The hinterland is crofting land. The foreshore is inter-tidal flats that extend to the North Uist mainland.
72	ROSAMUL	NF 7836 6320 to NF 7750 6245	1.8 km	Humic podsols over drift	Low edge (<5m)	Rock and sand	North end of Baleshare island where outcropping rock meets softer marine sediment. The coastal edge meets expansive areas of inter-tidal sand flats and is fairly sinuous and punctured by

ID	Name of section	NGR	Length	Typical deposit type on the foreshore	Height of cliff	Hinterland geomorphology	Description
							tidal creeks. The hinterland is mainly outcropping gneiss and rough grazing land.
73	LAG GORM SPIT	NF 7750 624 to NF 7704 6406	2.1 km	Marine sand	Low edge (<5m)	Sand	An extensive curving sandy spit enclosing extensive inter-tidal sand flats. A dune ridge forms a front Atlantic face whilst the ground behind is undulating machair plain. The current OS map shows that the spits inward curve has altered considerably since 1970 due to loss of sediment.
74	SLUGAN	NF 7704 6406 to NF 7750 6170	2.9 km	Marine sand	Low edge (<5m)	Sand	Atlantic facing sandy spit with frontal dune system and wide open beach down to MLWST. The spit has formed as a result of off-shore sand supply and longshore drift. Farmed machair land is present at the south end of the spit.
75	CEARDACH RUADH	NF 7750 6170 to NF 7800 6115	0.8 km	Marine sand	Low edge (<5m)	Sand and boulders	Linear coastal edge backed by dune and machair land. The foreshore has a shingle and boulder beach.



Reproduced with the permission of Ordnance Survey on behalf of The Controller of Her Majesty's Stationary Office, © Crown copyright.  
CFA Archaeology Ltd, Old Engine House, Eskmills Park, Musselburgh EH21 7PQ AL100034785

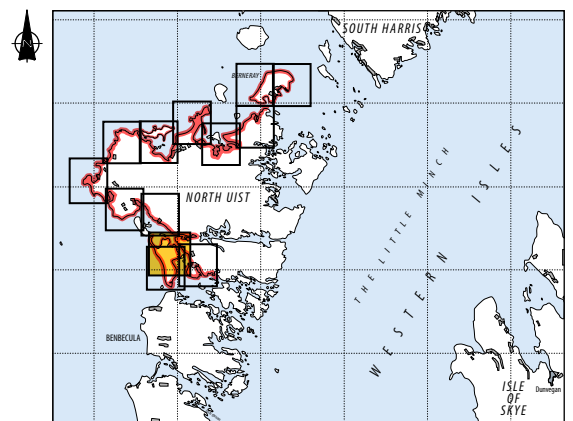


LEGEND

- Drift, boulder clay over visible rock
- Raised beach and marine deposits
- Blown sand
- Mainly rock platform
- Mainly sand
- Saltmarsh

Coast Edge

- Man made barrier
- Shingle/storm bank



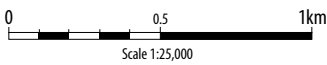
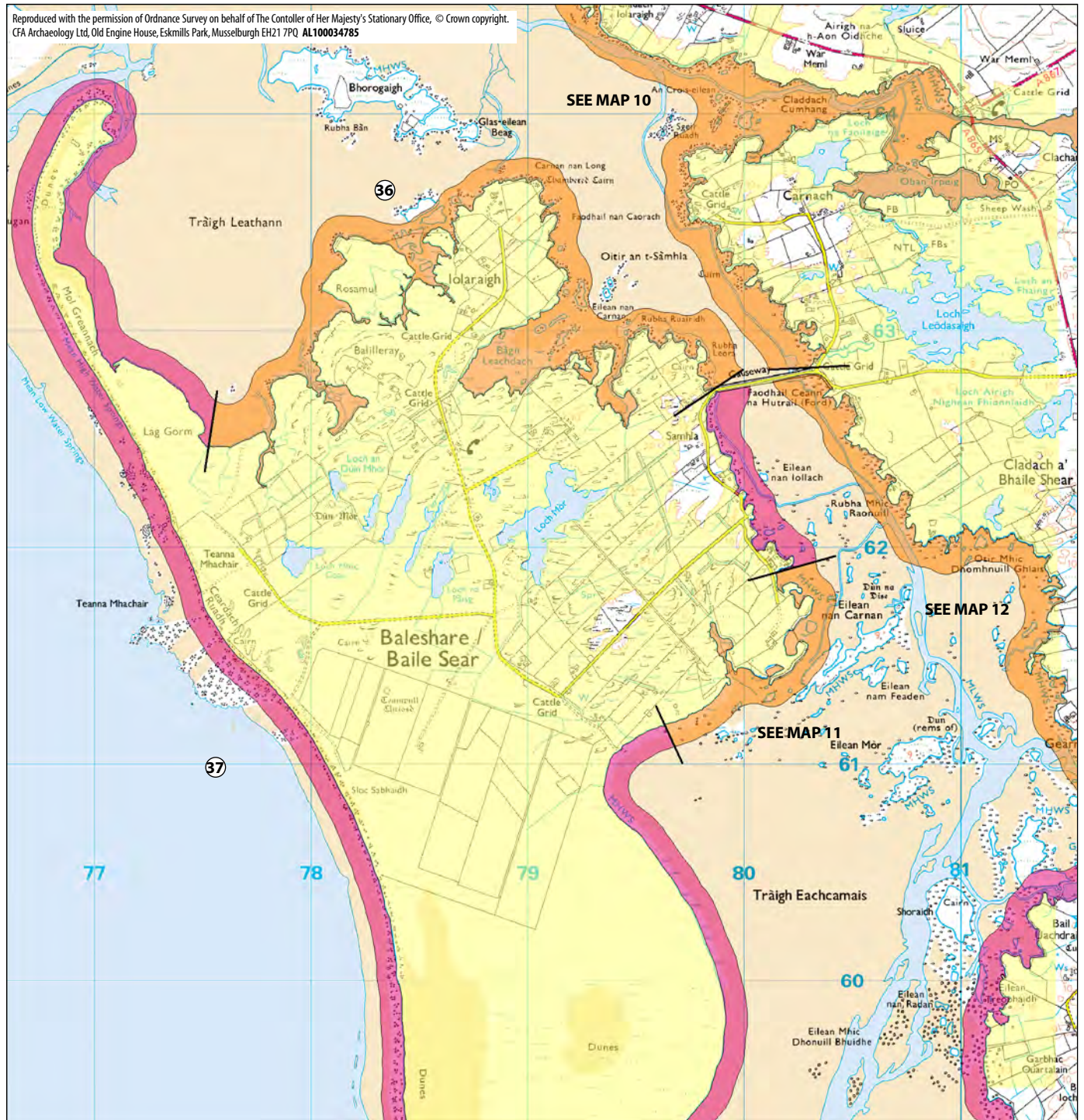
© Crown Copyright. All rights reserved [Historic Scotland] [100017509][2005]

## MAP 11: EROSION

ID	Name of coastal section	NGR	Length of coastal section	Type of erosion present	Description
36	Baleshare causeway to Lag Gorm	NF 7990 6270 to NF 7753 6248	12km	Eroding or Stable	Irregular stable coastline with small areas of slow erosion of saltmarsh, which is being slowly undercut by tidal action. Iolaraigh- stable area of coast, with some evidence of erosion amongst the small embayments. Rosamul- patches of slow erosion in and around areas where tidal creeks occur.
37	Lag Gorm to Tràigh Eachcamais	NF 7753 6248 to NF 7979 6112	15.7km	Eroding	Lag Gorm Spit and Slugan- severe evidence of erosion of coastal dune cliffs, there also appears to have been a great deal of erosion in amongst the dune systems themselves, although none of this appears to be a result of the 2005 storm Cleardach Ruadh- severe erosion of high dune cliffs with a high level of boulder and shingle accretion. The boulders dominate the foreshore leading to wave hammer action at the dune faces. Baleshare- high dune cliffs with severe erosion damage to cliff faces. Dune system also has evidence of erosion activity in the form of deflations both old and relatively fresh. South Tip of Baleshare - sand and shingle beach with saltmarsh hinterland, erosion is present amongst the areas of tidal creeks where the topsoil is being slowly undermined by tidal action in several places.

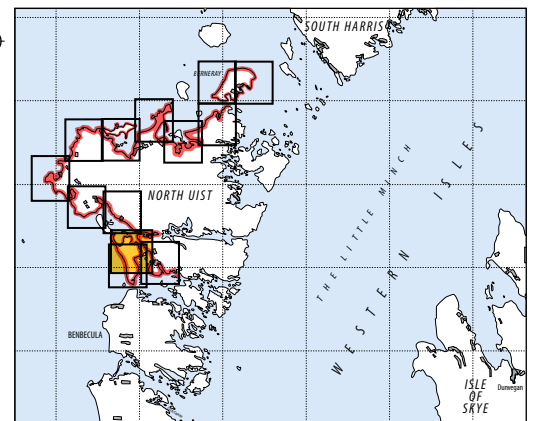


Reproduced with the permission of Ordnance Survey on behalf of The Contoller of Her Majesty's Stationary Office, © Crown copyright. CFA Archaeology Ltd, Old Engine House, Eskmills Park, Musselburgh EH21 7PQ AL100034785



LEGEND

- Stable
- Eroding or stable
- Definitely eroding
- Accreting and eroding
- Land below 10m



© Crown Copyright. All rights reserved [Historic Scotland] [100017509][2005]

## MAP 11: BUILT HERITAGE AND ARCHAEOLOGY

ID	Name	NMRS No.	Source	NGR	Status	Type	Date	Condition	Recommendation	Location
570	CLACHAN NA LUIB		Fieldwalking	NF 80599 64119	Non-designated	FIELD BOUNDARY	18th-20th C	Good	Nil	Coast edge & Foreshore
571	CLACHAN NA LUIB		Fieldwalking	NF 80640 64161	Non-designated	BUILDINGS; ENCLOSURES; BRIDGES	18th-20th C	Good	Monitor	Coast edge & Foreshore
572	CARNACH		Fieldwalking	NF 80772 64204	Non-designated	BOAT NOOST	18th-20th C	Good	Monitor	Coast edge & Foreshore
573	CLACHAN NA LUIB		Fieldwalking	NF 80974 64031	Non-designated	BUILDINGS	18th-20th C	Fair	Nil	Coast edge & Foreshore
574	CLACHAN NA LUIB		OS 1st ed.	NF 8100 6400	Non-designated	CHURCH	18th-20th C	Good	Nil	Coast edge & Foreshore
575	NORTH UIST, CLACHAN-A-LUIB	NF86SW 49	NMRS	NF 812 638	Non-designated	CROFTING TOWNSHIP; HEAD-DYKE (POSSIBLE)	18th-20th C	Good	Nil	Coast edge & Foreshore
576	CARNACH		Fieldwalking	NF 80892 63917	Non-designated	FIELD BOUNDARY	18th-20th C	Fair	Nil	Coast edge & Foreshore
577	CARNACH		Fieldwalking	NF 80870 63877	Non-designated	BLACKHOUSE; ENCLOSURE	18th-20th C	Eroding	Monitor	Coast edge & Foreshore
578	CARNACH		Fieldwalking	NF 80864 63809	Non-designated	WALL	18th-20th C	Good	Nil	Coast edge & Foreshore
579	CARNACH		Fieldwalking	NF 80756 63766	Non-designated	WALL	18th-20th C	Fair	Monitor	Coast edge & Foreshore
580	CARNACH		Fieldwalking	NF 80673 63763	Non-designated	WALL	18th-20th C	Fair	Monitor	Coast edge & Foreshore
581	CARNACH		Fieldwalking	NF 80648 63792	Non-designated	STRUCTURES; CLEARANCES CAIRNS; FIELD BOUNDARIES	18th-20th C	Fair	Nil	Coast edge & Foreshore
582	CARNACH		Fieldwalking	NF 80675 63945	Non-designated	SLIPWAY	18th-20th C	Fair	Nil	Coast edge & Foreshore
583	CARNACH		Fieldwalking	NF 80565 63981	Non-designated	WALLS	18th-20th C	Good	Nil	Coast edge & Foreshore
584	NORTH UIST, CARNACH, CROIS MOIREAG	NF86SW 2	NMRS	NF 8021 6370	Non-designated	CROSS (POSSIBLE)	Unknown	Unknown	Unknown	Unknown
585	NORTH UIST, AN CROIS-EILEAN	NF76SE 6	NMRS	NF 7989 6407	Non-designated	MOUND	Unknown	Unknown	Unknown	Unknown
586	CARNACH		Fieldwalking	NF 79794 63808	Non-designated	MOUND	18th-20th C	Fair	Nil	Coast edge & Foreshore
587	CARNACH		Fieldwalking	NF 79748 63749	Non-designated	BANK	18th-20th C	Fair	Nil	Coast edge & Foreshore
588	CARNACH		Fieldwalking	NF 79812 63718	Non-designated	BOULDER ALIGNMENT	18th-20th C	Good	Monitor	Coast edge & Foreshore
589	CARNACH		Fieldwalking	NF 79749 63709	Non-designated	FISHTRAP (POSSIBLE)	18th-20th C	Fair	Monitor	Coast edge & Foreshore
590	CARNACH		Fieldwalking	NF 79754 63556	Non-designated	FARMSTEAD	18th-20th C	Fair	Nil	Coast edge & Foreshore

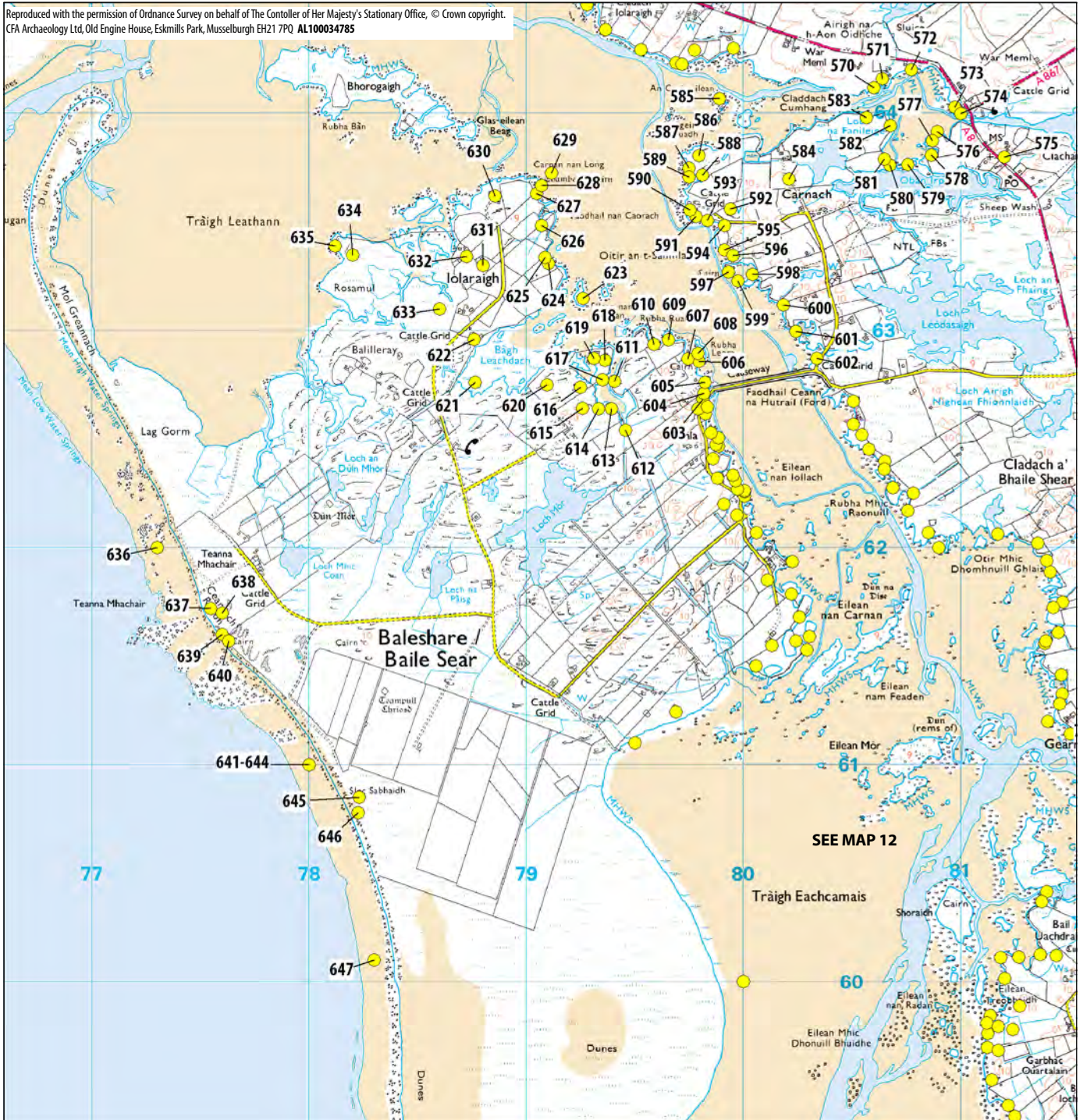


ID	Name	NMRS No.	Source	NGR	Status	Type	Date	Condition	Recommendation	Location
591	CARNACH		Fieldwalking	NF 79781 63526	Non-designated	HARBOUR (POSSIBLE)	18th-20th C	Good	Monitor	Coast edge & Foreshore
592	CARNACH		OS 1st ed.	NF 7994 6356	Non-designated	WELL	Unknown	Unknown	Unknown	Unknown
593	CARNACH		Fieldwalking	NF 79834 63509	Non-designated	FIELD BOUNDARY	18th-20th C	Fair	Monitor	Coast edge & Foreshore
594	CARNACH		Fieldwalking	NF 79912 63486	Non-designated	BUILDING	18th-20th C	Good	Nil	Coast edge & Foreshore
595	CARNACH		Fieldwalking	NF 79912 63373	Non-designated	WALL	18th-20th C	Good	Nil	Coast edge & Foreshore
596	CARNACH		Fieldwalking	NF 79952 63346	Non-designated	FIELD BOUNDARY	18th-20th C	Good	Nil	Coast edge & Foreshore
597	NORTH UIST, CARNACH, CARNAN BUIDHE	NF76SE 17	NMRS	NF 7993 6327	Non-designated	CAIRN (POSSIBLE)	Unknown	Eroding	Nil	Coast edge & Foreshore
598	CARNACH		Fieldwalking	NF 80041 63259	Non-designated	WALLS	18th-20th C	Good	Nil	Coast edge & Foreshore
599	CARNACH		Fieldwalking	NF 79974 63230	Non-designated	WALL	18th-20th C	Good	Monitor	Coast edge & Foreshore
600	CARNACH		Fieldwalking	NF 80183 63120	Non-designated	WALLS	18th-20th C	Good	Monitor	Coast edge & Foreshore
601	CARNACH		Fieldwalking	NF 80240 62996	Non-designated	FISHTRAP (POSSIBLE)	18th-20th C	Good	Monitor	Coast edge & Foreshore
602	CARNACH		Fieldwalking	NF 80337 62873	Non-designated	WALL	18th-20th C	Good	Monitor	Coast edge & Foreshore
603	SAMHLA		Fieldwalking	NF 79814 62685	Non-designated	BUILDING; ENCLOSURES	18th-20th C	Poor	Nil	Coast edge & Foreshore
604	SAMHLA		Fieldwalking	NF 79818 62711	Non-designated	FIELD BOUNDARY	18th-20th C	Fair	Nil	Coast edge & Foreshore
605	SAMHLA		Fieldwalking	NF 79822 62763	Non-designated	BLACKHOUSE	18th-20th C	Poor	Nil	Coast edge & Foreshore
606	RUBHA LEORA		Fieldwalking	NF 79795 62859	Non-designated	BUILDING; ENCLOSURE	18th-20th C	Poor	Nil	Coast edge & Foreshore
607	RUBHA LEORA		Fieldwalking	NF 79745 62871	Non-designated	FIELD BOUNDARY	18th-20th C	Poor	Nil	Coast edge & Foreshore
608	RUBHA LEORA		Fieldwalking	NF 79790 69895	Non-designated	FIELD BOUNDARY	18th-20th C	Fair	Nil	Coast edge & Foreshore
609	RUBHA RUAIRIDH		Fieldwalking	NF 79655 62957	Non-designated	ENCLOSURE	18th-20th C	Fair	Nil	Coast edge & Foreshore
610	RUBHA RUAIRIDH		Fieldwalking	NF 79587 62938	Non-designated	FIELD BOUNDARY	18th-20th C	Poor	Nil	Coast edge & Foreshore
611	RUBHA RUAIRIDH		Fieldwalking	NF 79406 62768	Non-designated	BOULDER ALIGNMENT	18th-20th C	Fair	Monitor	Coast edge & Foreshore
612	SAMHLA		Fieldwalking	NF 79457 62542	Non-designated	BRIDGE	18th-20th C	Good	Nil	Coast edge & Foreshore
613	SAMHLA		Fieldwalking	NF 49392 62641	Non-designated	TRACKWAY	18th-20th C	Fair	Nil	Coast edge & Foreshore
614	SAMHLA		Fieldwalking	NF 79332 62641	Non-designated	FIELD BOUNDARY	18th-20th C	Poor	Nil	Coast edge & Foreshore
615	BAGH LEACHDACH		Fieldwalking	NF 79259 62642	Non-designated	WALLS	18th-20th C	Fair	Nil	Coast edge & Foreshore
616	BALESHARE		OS 1st ed.	NF 7925 6274	Non-designated	WELL	Unknown	Unknown	Unknown	Unknown
617	BAGH LEACHDACH		Fieldwalking	NF 79351 62773	Non-designated	FIELD BOUNDARY	18th-20th C	Poor	Monitor	Coast edge & Foreshore

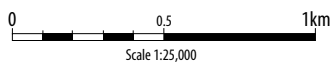
ID	Name	NMRS No.	Source	NGR	Status	Type	Date	Condition	Recommendation	Location
618	BAGH LEACHDACH		Fieldwalking	NF 79361 62863	Non-designated	BUILDINGS; ENCLOSURE; BOAT NOOST	18th-20th C	Poor	Nil	Coast edge & Foreshore
619	BAGH LEACHDACH		Fieldwalking	NF 79311 62873	Non-designated	BOULDER ALIGNMENT	18th-20th C	Good	Monitor	Coast edge & Foreshore
620	BAGH LEACHDACH		Fieldwalking	NF 79096 62750	Non-designated	ENCLOSURE	18th-20th C	Fair	Nil	Coast edge & Foreshore
621	BAGH LEACHDACH		Fieldwalking	NF 78764 62762	Non-designated	FARMSTEAD	18th-20th C	Poor	Nil	Coast edge & Foreshore
622	BALESHARE		OS 1st ed.	NF 7876 6296	Non-designated	WELL	Unknown	Unknown	Unknown	Unknown
623	NORTH UIST, BALESHARE, EILEAN NAN CARNAN	NF76SE 18	NMRS	NF 7926 6315	Non-designated	CAIRNS (POSSIBLE)	Unknown	Unknown	Unknown	Unknown
624	IOLARAIGH		Fieldwalking	NF 79101 63311	Non-designated	CLEARANCE CAIRN	18th-20th C	Fair	Nil	Coast edge & Foreshore
625	IOLARAIGH		Fieldwalking	NF 79086 63338	Non-designated	FIELD BOUNDARY	18th-20th C	Good	Nil	Coast edge & Foreshore
626	IOLARAIGH		Fieldwalking	NF 79071 63484	Non-designated	FIELD BOUNDARY	18th-20th C	Poor	Nil	Coast edge & Foreshore
627	IOLARAIGH		Fieldwalking	NF 79047 63632	Non-designated	FIELD BOUNDARIES	18th-20th C	Fair	Nil	Coast edge & Foreshore
628	NORTH UIST, BALESHARE, CARNAN NAN LONG	NF76SE 15	NMRS	NF 7907 6367	Non-designated	MIDDEN	4th-3rd mil BC	Poor	Survey	Coast edge & Foreshore
629	IOLARAIGH		Fieldwalking	NF 79115 63726	Non-designated	CLEARANCE CAIRN	18th-20th C	Fair	Nil	Coast edge & Foreshore
630	IOLARAIGH		Fieldwalking	NF 78857 63620	Non-designated	SETTLEMENT	18th-20th C	Poor	Nil	Coast edge & Foreshore
631	NORTH UIST, BALESHARE, ILLERAY	NF76SE 34	NMRS	NF 788 633	Non-designated	CROFTING TOWNSHIP; HEAD- DYKE	18th-20th C	Fair	Nil	Coast edge & Foreshore
632	IOLARAIGH		Fieldwalking	NF 78724 63342	Non-designated	FARMSTEAD	18th-20th C	Poor	Nil	Coast edge & Foreshore
633	NORTH UIST, BALESHARE, HAND MILL	NF76SE 40	NMRS	NF 786 631	Non-designated	MILL; THRESHING MACHINE	Unknown	Unknown	Unknown	Unknown
634	IOLARAIGH		OS 1st ed.	NF 7820 6335	Non-designated	ENCLOSURE	Unknown	Poor	Monitor	Coast edge & Foreshore
635	NORTH UIST, BALESHARE, ILLERAY, DUNAN MOR	NF76SE 5	NMRS	NF 7812 6339	Non-designated	MOUND; CAIRN (POSSIBLE); DUN (POSSIBLE)	Unknown	Unknown	Unknown	Unknown
636	NORTH UIST, ILLERAY, TEANAMACHAR	NF76SE 33	NMRS	NF 773 620	Non-designated	MIDDEN; POTTERY; LONG CISTS	Unknown	Unknown	Unknown	Unknown
637	TEANNA MHACHAIR		Fieldwalking	NF 77546 61720	Non-designated	MIDDEN; WHEELHOUSE (POSSIBLE)	1st mil BC- 5th C AD	Eroding	Survey	Coast edge & Foreshore

ID	Name	NMRS No.	Source	NGR	Status	Type	Date	Condition	Recommendation	Location
638	NORTH UIST, ILLERAY	NF76SE 31	NMRS	NF 776 617	Non-designated	BOUNDARY DYKE	Unknown	Unknown	Unknown	Unknown
639	NORTH UIST, ILLERAY, 'LAG NAM BOCAN'	NF76NE 32	NMRS	NF 776 616	Non-designated	BURIAL-GROUND	Unknown	Unknown	Unknown	Unknown
640	NORTH UIST, BALESARE, CEARDACH RUADH	NF76SE 9	NMRS	NF 7763 6157	Non-designated	WHEELHOUSE; MIDDEN; CIST	1st mil BC-5th C AD	Eroding	Survey	Coast edge & Foreshore
641	NORTH UIST, BALESARE	NF76SE 21	NMRS	NF 78 61	Non-designated	BRASS BROOCH	Unknown	Unknown	Unknown	Unknown
642	NORTH UIST, BALESARE	NF76SE 20	NMRS	NF 78 61	Non-designated	MIDDEN; BURIALS; CISTS (POSSIBLE)	Unknown	Unknown	Unknown	Unknown
643	JAMES A WRIGHT: BALESARE, NORTH UIST, ATLANTIC	NF76SE 8001	NMRS	NF 78 61	Non-designated	MARITIME; SHIP	Unknown	Unknown	Unknown	Unknown
644	NORTH UIST, BALESARE	NF76SE 22	NMRS	NF 78 61	Non-designated	STONE SPINDLE WHORL	Unknown	Unknown	Unknown	Unknown
645	NORTH UIST, BALESARE, SLOC SABHAIDH	NF76SE 19	NMRS	NF 7823 6085	Non-designated	MIDDEN; BURIALS; POTTERY; FLINT FLAKES; VIKING, BRONZE RING	1st mil BC-5th C AD	Eroding	Survey	Coast edge & Foreshore
646	SLOC SABHAIDH		Fieldwalking	NF 78225 60778	Non-designated	STRUCTURE (POSSIBLE)	Unknown	Eroding	Survey	Coast edge & Foreshore
647	BALESARE		APs	NF 783 601	Non-designated	POSSIBLE SHIPWRECK	Unknown	Unknown	Unknown	Unknown

Reproduced with the permission of Ordnance Survey on behalf of The Controller of Her Majesty's Stationary Office, © Crown copyright. CFA Archaeology Ltd, Old Engine House, Eskmills Park, Musselburgh EH21 7PQ AL100034785

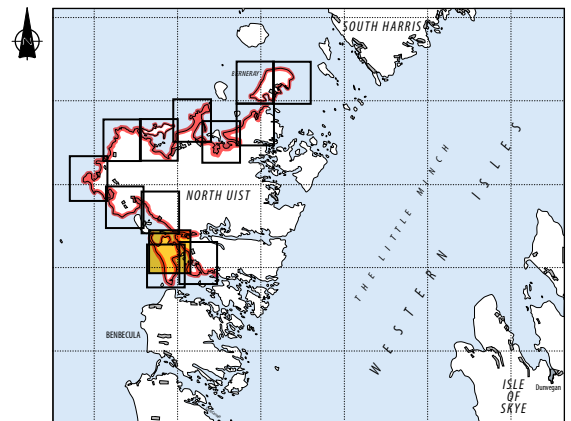


SEE MAP 12



LEGEND

- Protected Ancient Monument, or area of designated wreck
- Listed Historic Building
- Other known Ancient Monuments, or Undesignated wreck



© Crown Copyright. All rights reserved [Historic Scotland] [100017509][2005]



## **MAP 12: LAG GORM TO SAMHLA**

### **Hinterland Geology and Coastal Geomorphology:**

The southern half of Baile Shear contains an assemblage of different landforms including flat, marshy deflation areas, fields of redepositional hillocks, old broken coastal dunes, young active coastal dunes which encroach over older machair plains. Each of these forms occur side by side. The east side of the peninsula is low and is dominated by saltmarsh and dunes within the interior. The Atlantic side is dominated by dune ridges and sand and shingle beach. A well developed shingle ridge curves round the south tip of the island. It extends seawards at low water, having been constructed at the equilibrium point between wave-generated longshore drift and tidal outflow through the channel separating Baleshare from Benbecula to the south.

### **Erosion Class:**

The coastline from the thin sand and shingle peninsula incorporating Lag Gorm and Mol Greannach, to Tràigh Eachcamais on the east side of the island is severely eroding (Cell 37). It has been badly affected by the recent storm event, with local informants stating that 20m of coastline has been lost. The dunes have sheer faces and extensive evidence of deflations, both old and fresh. Saltmarsh behind the sand and shingle beach on the north-east side of Eachcamais has erosion occurring amongst the areas of tidal creeks. The coastline to the north of Tràigh Eachcamais is eroding at a slower rate due to the rocky nature of the coast, although erosion scars are present along Cell 39.

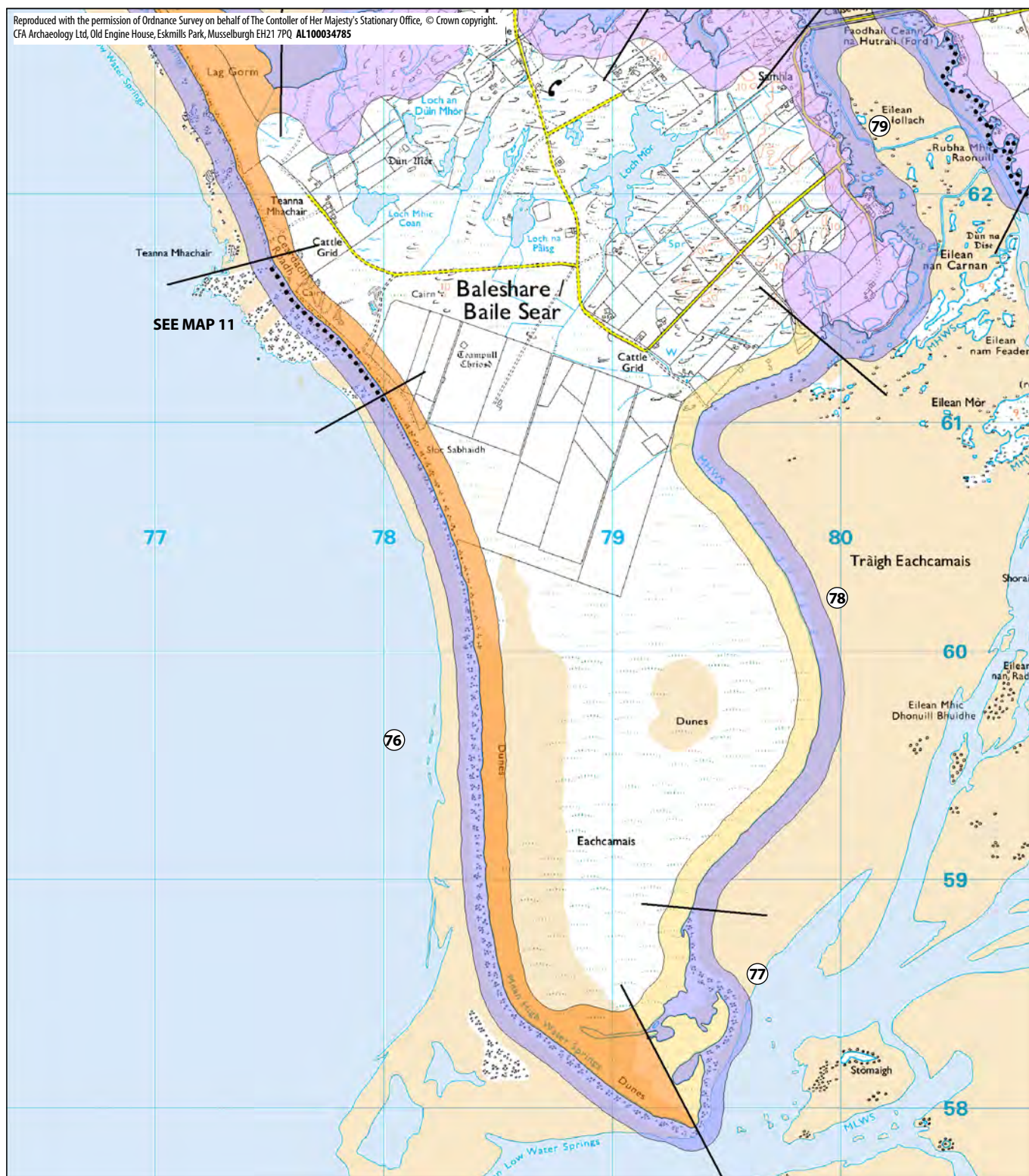
### **Built Heritage & Archaeology:**

This section includes the southern tip of Baleshare's machair dune system. A number of boat noosts, jetties and possible fish traps were recorded along the east coast of Baleshare, along with buildings, enclosures and field boundaries relating to the crofting landscape of the 18<sup>th</sup>-20<sup>th</sup> centuries. A B Listed building was recorded. No sites of certainly prehistoric date were recorded.

## MAP 12: HINTERLAND GEOLOGY AND COASTAL GEOMORPHOLOGY

ID	Name of section	NGR	Length	Typical deposit type on the foreshore	Height of cliff	Hinterland geomorphology	Description
76	BALESHARE South end	NF 7800 6115 to NF 7936 5790	3.7 km	Marine sand	Low edge (<5m)	Sand	A long sandy Atlantic beach run south to the tip of Baleshare island. The beach is backed by an extensive dune field.
77	BALESHARE South tip	NF 7936 5790 to NF 7935 5890	2.1km	Marine sand	Low edge (<5m)	Sand	Sinuou coastal edge broken in parts by tidal creeks. The beach is mainly sand and shingle. Extensive low-ebb channels run close to the shoreline. The hinterland is salt-marshland.
78	EACHCAMAIS	NF 7935 5890 to NF 7992 6136	3.1 km	Marine sand	Low edge (<5m)	Saltmarsh	Curving expanse of saltmarsh with virtually no beach on the map. Saltmarsh extends well inland. At the north end of this cell, the land merges into improved grazing land with crofting field systems.
79	SAMHLA	NF 7992 6136 to NF 7988 6270	1.5 km	Humic podsols over drift	Low edge (<5m)	Sand and shingle	Sheltered and sinuous coastal edged eroded into a series of small embayments with occasional saltmarsh. The hinterland is crofting land. The foreshore is intertidal flats that extends over to the North Uist mainland.

Reproduced with the permission of Ordnance Survey on behalf of The Controller of Her Majesty's Stationary Office, © Crown copyright.  
 CFA Archaeology Ltd, Old Engine House, Eskmills Park, Musselburgh EH21 7PQ AL100034785



SEE MAP 11

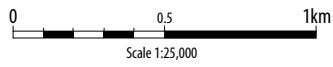
Baile Sear

Tràigh Eachcamais

Dunes

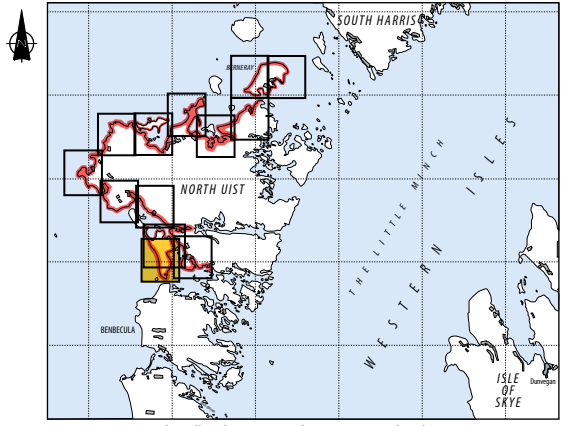
Eachcamais

Dunes



LEGEND

- Drift, boulder clay over visible rock
  - Raised beach and marine deposits
  - Blown sand
  - Mainly rock platform
  - Mainly sand
  - Saltmarsh
- Coast Edge
- Man made barrier
  - Shingle/storm bank



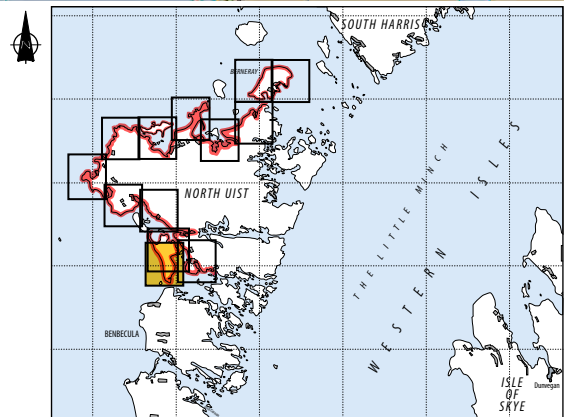
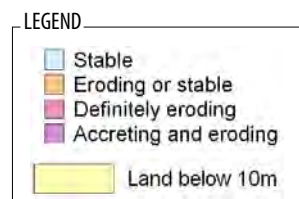

© Crown Copyright. All rights reserved [Historic Scotland] [100017509][2005]

## **MAP 12: EROSION**

<b>ID</b>	<b>Name of coastal section</b>	<b>NGR</b>	<b>Length of coastal section</b>	<b>Type of erosion present</b>	<b>Description</b>
<b>38</b>	Tràigh Eachcamais to Eilean nan Carnan	NF 7979 6112 to NF 8012 6184	2.8km	Eroding or Stable	Small areas of slow erosion of saltmarsh along this otherwise reasonably stable coastline.
<b>39</b>	Eilean nan Carnan to Baleshare causeway	NF 8012 6184 to NF 7990 6270	1.4km	Eroding	Series of coastal embayments with evidence of erosion scars amongst pockets of saltmarsh.



Reproduced with the permission of Ordnance Survey on behalf of The Controller of Her Majesty's Stationary Office, © Crown copyright.  
 CFA Archaeology Ltd, Old Engine House, Eskmills Park, Musselburgh EH21 7PQ AL100034785



© Crown Copyright. All rights reserved [Historic Scotland] [100017509][2005]

## MAP 12: BUILT HERITAGE AND ARCHAEOLOGY

ID	Name	NMRS No.	Source	NGR	Status	Type	Date	Condition	Recommendation	Location
648	NORTH UIST, TOTA H'EARAIL, EACHKAMISH	NF75NE 2	NMRS	NF 793 584	Non-designated	STRUCTURES; MIDDEN	Unknown	Unknown	Unknown	Unknown
649	NORTH UIST	NF86NW 25	NMRS	NF 8 6	Non-designated	SWORD-POMMEL	Unknown	Unknown	Unknown	Unknown
650	NORTH UIST	NF86NW 24	NMRS	NF 8 6	Non-designated	POTTERY; STONE MACEHEAD; AXE-HAMMER; WEIGHTS	Unknown	Unknown	Unknown	Unknown
651	NORTH UIST	NF86NW 23	NMRS	NF 8 6	Non-designated	BRONZE PINS	Unknown	Unknown	Unknown	Unknown
652	NORTH UIST	NF86NW 16	NMRS	NF 8 6	Non-designated	ROMAN COIN	Unknown	Unknown	Unknown	Unknown
653	NORTH UIST	NF86NW 15	NMRS	NF 8 6	Non-designated	BURIAL; METAL OBJECT	Unknown	Unknown	Unknown	Unknown
654	NORTH UIST	NF86NW 14	NMRS	NF 8 6	Non-designated	MIDDEN; CORAL BEAD	Unknown	Unknown	Unknown	Unknown
655	NORTH UIST	NF86NW 12	NMRS	NF 8 6	Non-designated	ROMAN COIN	Unknown	Unknown	Unknown	Unknown
656	NORTH UIST	NF86NW 13	NMRS	NF 8 6	Non-designated	ROMAN COIN	Unknown	Unknown	Unknown	Unknown
657	HIBERNIA: NORTH UIST, ATLANTIC	NF86NW 8001	NMRS	NF 8 6	Non-designated	MARITIME; CRAFT	Unknown	Unknown	Unknown	Unknown
658	NORTH UIST, LOCH EPORT	NF86SE 10	NMRS	NF 8 6	Non-designated	WOODEN TROUGH	Unknown	Unknown	Unknown	Unknown
659	KELVIN: NORTH UIST, ATLANTIC	NF86NW 8002	NMRS	NF 8 6	Non-designated	MARITIME; SLOOP; TRANSPORT CRAFT; CARGO VESSEL	Unknown	Unknown	Unknown	Unknown
660	ACASTA: 'UIST ISLAND', ATLANTIC	NF86NW 8004	NMRS	NF 8 6	Non-designated	MARITIME; CRAFT	Unknown	Unknown	Unknown	Unknown
661	NORTH UIST	NF86NW 26	NMRS	NF 8 6	Non-designated	STONE AXES; STONE MORTAR	Unknown	Unknown	Unknown	Unknown
662	BALESHARE		NAS Maps	NF 795 611	Non-designated	SETTLEMENT	18th-20th C	Fair	Nil	Coast edge & Foreshore
663	BALESHARE		Fieldwalking	NF 79690 61243	Non-designated	FARMSTEAD	18th-20th C	Fair	Nil	Coast edge & Foreshore
664	BALESHARE		Fieldwalking	NF 80058 61455	Non-designated	CLEARANCE CAIRN	18th-20th C	Good	Nil	Coast edge & Foreshore
665	NORTH UIST, 14 BALESHARE	NF86SW 44	NMRS	NF 8013 6155	Non-designated	CORN-DRYING KILN	18th-20th C	Fair	Nil	Hinterland
666	BALESHARE		Fieldwalking	NF 80240 61571	Non-designated	FISHTRAP (POSSIBLE)	18th-20th C	Fair	Monitor	Coast edge & Foreshore

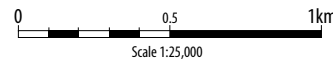
ID	Name	NMRS No.	Source	NGR	Status	Type	Date	Condition	Recommendation	Location
667	BALESHARE		Fieldwalking	NF 80292 61530	Non-designated	BOAT NOOST	18th-20th C	Good	Monitor	Coast edge & Foreshore
668	BALESHARE		Fieldwalking	NF 80303 61591	Non-designated	FISHTRAP (POSSIBLE)	18th-20th C	Fair	Monitor	Coast edge & Foreshore
669	BALESHARE		Fieldwalking	NF 80257 61681	Non-designated	WALL	18th-20th C	Good	Nil	Coast edge & Foreshore
670	BALESHARE		Fieldwalking	NF 80220 61787	Non-designated	FIELD WALL	18th-20th C	Good	Nil	Coast edge & Foreshore
671	BALESHARE		OS 1st ed.	NF 8011 6185	Non-designated	WELL	Unknown	Unknown	Unknown	Unknown
672	BALESHARE		Fieldwalking	NF 80226 61936	Non-designated	FARMSTEAD	18th-20th C	Fair	Monitor	Coast edge & Foreshore
673	BALESHARE		Fieldwalking	NF 80059 62070	Non-designated	WALL	18th-20th C	Fair	Nil	Coast edge & Foreshore
674	BALESHARE		OS 1st ed.	NF 7997 6215	Non-designated	WELL	Unknown	Unknown	Unknown	Unknown
675	BALESHARE		OS 1st ed.	NF 7991 6220	Non-designated	WELL	Unknown	Unknown	Unknown	Unknown
676	BALESHARE		Fieldwalking	NF 80004 62238	Non-designated	JETTY	18th-20th C	Fair	Monitor	Coast edge & Foreshore
677	BALESHARE		Fieldwalking	NF 80003 62259	Non-designated	BLACKHOUSE	18th-20th C	Good	Nil	Coast edge & Foreshore
678	BALESHARE		Fieldwalking	NF 80003 62263	Non-designated	JETTY	18th-20th C	Poor	Monitor	Coast edge & Foreshore
679	BALESHARE		Fieldwalking	NF 79972 62270	Non-designated	BUILDINGS; ENCLOSURE; BOAT NOOST	18th-20th C	Good	Nil	Coast edge & Foreshore
680	BALESHARE		Fieldwalking	NF 79963 62310	Non-designated	JETTY	18th-20th C	Good	Monitor	Coast edge & Foreshore
681	NORTH UIST, BALESHARE, SAMALA	NF76SE 27.2	NMRS	NF 7988 6232	Non-designated	CORN-DRYING KILN	Unknown	Unknown	Unknown	Unknown
682	BALESHARE		Fieldwalking	NF 79952 62335	Non-designated	WALL; ENCLOSURE	18th-20th C	Fair	Nil	Coast edge & Foreshore
683	BALESHARE		OS 1st ed.	NF 7986 6241	Non-designated	WELL	Unknown	Unknown	Unknown	Unknown
684	BALESHARE		Fieldwalking	NF 79884 62468	Non-designated	JETTY	18th-20th C	Fair	Monitor	Coast edge & Foreshore
685	BALESHARE		Fieldwalking	NF 79874 62475	Non-designated	WALL	18th-20th C	Good	Nil	Coast edge & Foreshore
686	BALESHARE		Fieldwalking	NF 79884 62506	Non-designated	BOULDER ALIGNMENT	18th-20th C	Fair	Monitor	Coast edge & Foreshore
687	BALESHARE		OS 1st ed.	NF 7985 6253	Non-designated	WELL	Unknown	Unknown	Unknown	Unknown
688	BALESHARE		Fieldwalking	NF 79825 62618	Non-designated	WALL	18th-20th C	Fair	Nil	Coast edge & Foreshore
689	BALESHARE		OS 1st ed.	NF 7979 6264	Non-designated	WELL	Unknown	Unknown	Unknown	Unknown
690	BALESHARE		Fieldwalking	NF 79833 62650	Non-designated	BOULDER ALIGNMENT	18th-20th C	Fair	Monitor	Coast edge & Foreshore
691	CLADACH A' BHAILE SHEAR		Fieldwalking	NF 80505 62675	Non-designated	BUILDINGS; ENCLOSURES; HARBOUR	18th-20th C	Poor	Monitor	Coast edge & Foreshore
692	NORTH UIST, CLADDACH BALESHARE	NF86SW 68	NMRS	NF 8052 6259	Listed B HBNum 17562	RESIDENTIAL	18th-20th C	Good	Monitor	Coast edge & Foreshore

ID	Name	NMRS No.	Source	NGR	Status	Type	Date	Condition	Recommendation	Location
693	CLADACH A' BHAILE SHEAR		Fieldwalking	NF 80505 62569	Non-designated	SLIPWAY	18th-20th C	Good	Monitor	Coast edge & Foreshore
694	CLADACH A' BHAILE SHEAR		Fieldwalking	NF 80545 62520	Non-designated	BUILDING; ENCLOSURE	18th-20th C	Poor	Nil	Coast edge & Foreshore
695	CLADACH A' BHAILE SHEAR		Fieldwalking	NF 80576 62455	Non-designated	SLIPWAY	18th-20th C	Good	Monitor	Coast edge & Foreshore
696	CLADACH A' BHAILE SHEAR		Fieldwalking	NF 80650 62399	Non-designated	BOULDER ALIGNMENT	18th-20th C	Fair	Monitor	Coast edge & Foreshore
697	CLADACH A' BHAILE SHEAR		Fieldwalking	NF 80649 62361	Non-designated	FIELD BOUNDARY	18th-20th C	Fair	Nil	Coast edge & Foreshore
698	CLADACH A' BHAILE SHEAR		OS 1st ed.	NF 80687 62278	Non-designated	BUILDINGS; ENCLOSURE	18th-20th C	Poor	Monitor	Coast edge & Foreshore
699	CLADACH A' BHAILE SHEAR		Fieldwalking	NF 80783 62252	Non-designated	CULVERT	18th-20th C	Good	Nil	Coast edge & Foreshore
700	CLADACH A' BHAILE SHEAR		Fieldwalking	NF 80757 62171	Non-designated	FIELD BOUNDARY	18th-20th C	Poor	Nil	Coast edge & Foreshore



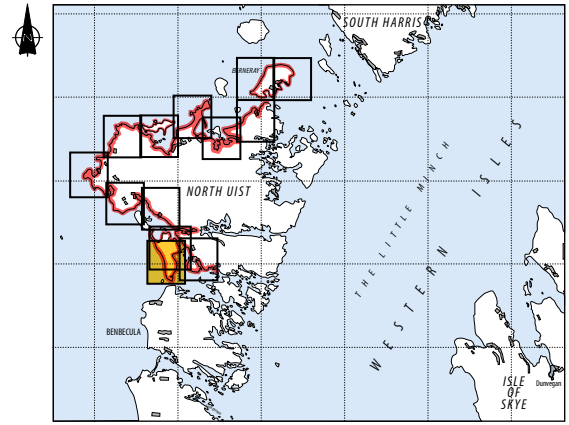


SEE MAP 11



**LEGEND**

- Protected Ancient Monument, or area of designated wreck
- + Listed Historic Building
- Other known Ancient Monuments, or Undesignated wreck



© Crown Copyright. All rights reserved [Historic Scotland] [100017509][2005]  
 CFA

## **MAP 13: BALESHARE CAUSEWAY TO BENBECULA CAUSEWAY**

### **Hinterland Geology and Coastal Geomorphology:**

This region is characterised by a very sinuous coastal edge that overlooks wide expanses of inter-tidal flats and ebb-tide channels. The coastline flanking the landform of the area of Cairinis is incised with a large tidal creek where saltmarsh formation is present at its distal end. The shoreline along its length of the mainland coast is convoluted, especially to the south where small embayments have been formed. These are fronted by rocky outcrops and shingle spits which represent a former landscape that has been drowned by the encroachment of the sea. The hinterland has a string of interconnecting freshwater lochs that extend well into the hinterland and southwards towards the island of Benbecula. The ground rises gradually towards Beinn na Coille (68m OD).

### **Erosion Class:**

This stretch of coastline is generally eroding or stable, with the most severe erosion in Cell 41 more likely to be a result of the recent storm event rather than a product of long-term slow erosion. Many fence lines have been uprooted along the Cairinis peninsula and two sites (Sites 734 and 745) show evidence of severe fresh erosion.

### **Built Heritage & Archaeology:**

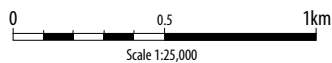
This section includes the peninsula of Cairinis. A number of boat noosts, jetties, causeways and possible fish traps were recorded along the coastline, indicating the importance of seafaring, along with buildings, enclosures and field boundaries relating to the crofting landscape of the 18<sup>th</sup>-20<sup>th</sup> centuries. A B Listed building, Cairinis Parish Church, was recorded. No sites of certain prehistoric date were identified.

### MAP 13: HINTERLAND GEOLOGY AND COASTAL GEOMORPHOLOGY

ID	Name of section	NGR	Length	Typical deposit type on the foreshore	Height of cliff	Hinterland geomorphology	Description
80	BALESHARE CAUSEWAY (South of)	NF 7988 6270 to NF 8280 6200	1.1 km	Humic podsols over drift	Low edge (<5m)	Sand and shingle	Sheltered and sinuous coastal edged eroded into a series of small embayments. The hinterland is crofting land. The foreshore is inter-tidal flats that extend to the island of Baleshare.
81	OTIR MHIC DHOMHNUILL GHLAIS	NF 8280 6200 to NF 8130 6148	1.1 km	Humic podsols over drift	Low edge (<5m)	Sand and shingle	A crescent shaped cell forming a small bay with very irregular coastal edge. Small rocky shoals and platforms are visible among the inter-tidal sand flats that dominate this area. The hinterland is crofting pasture.
82	GEARRAIDH CLADACH	NF 8130 6148 to NF 8176 6040	1.4 km	Humic iron podsols on drift	Low edge (<5m)	Sand and shingle	An irregular coastal edge overlooking a series of small rocky shoals and islets interspersed with inter-tidal flats. Pockets of saltmarsh are present. The hinterland is mainly peat over glacial till.
83	CAIRINIS	NF 8176 6040 to NF 8266 5942	4.4 km	Humic iron podsols over drift	Low edge (<5m)	Sand and shingle	An irregular coastal edge persists along the length of this cell. Small embayments have been formed with a sand and shingle foreshore. The hinterland is improved crofting pasture.
84	BAGH MOR	NF 8266 5942 to NF 8310 5930	3.5 km	Humic iron podsols on drift	Low edge (<5m)	Sand and shingle	Bàgh Mhòr, a very sinuous tidal channel on the east side of Cairinis. The channel is sub-tidal almost to its terminus with the coastal road. An extensive tract of saltmarsh is present at the landward end. The hinterland is predominantly saltmarsh on the west side whilst on the eastern side it is crofting grazing land.

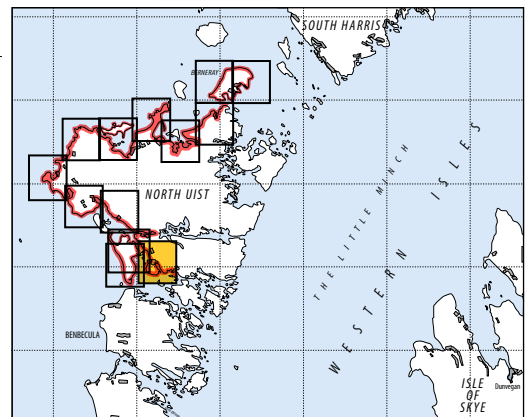
<b>ID</b>	<b>Name of section</b>	<b>NGR</b>	<b>Length</b>	<b>Typical deposit type on the foreshore</b>	<b>Height of cliff</b>	<b>Hinterland geomorphology</b>	<b>Description</b>
85	CARNISH	NF 8310 5930 to NF 8446 5930	2 km	Humic iron podsols on drift	Low edge (<5m)	Sand and shingle	Indented coastal edge forming a series of inter-tidal bays flanked on all sides by small outcrops and islets. The bays open out into expansive inter-tidal sand flats. Sand and shingle is present along much of the foreshore. The hinterland is crofting pasture.





LEGEND

- Drift, boulder clay over visible rock
  - Raised beach and marine deposits
  - Blown sand
  - Mainly rock platform
  - Mainly sand
  - Saltmarsh
- Coast Edge**
- Man made barrier
  - Shingle/storm bank

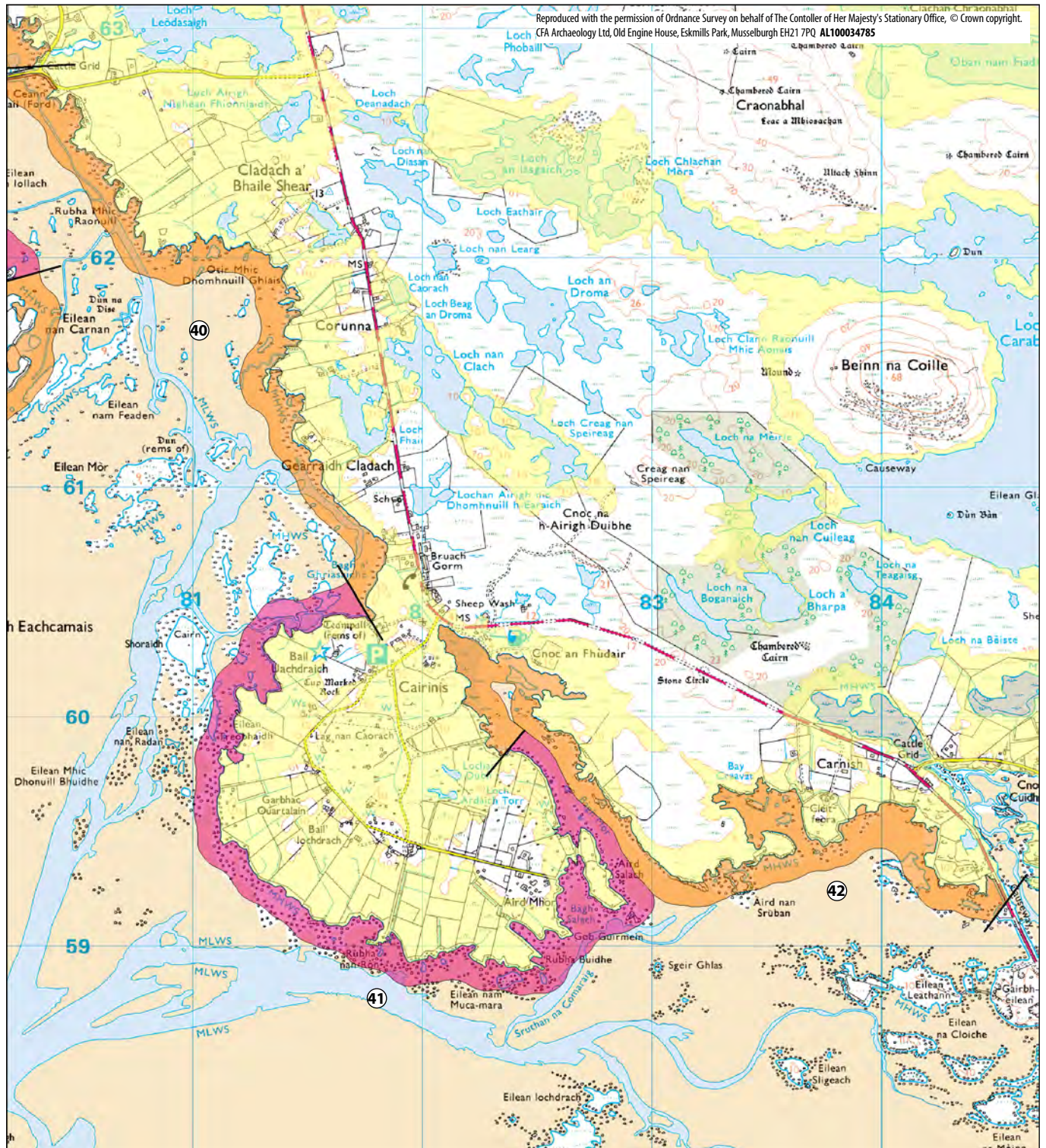


© Crown Copyright. All rights reserved [Historic Scotland] [100017509][2005]

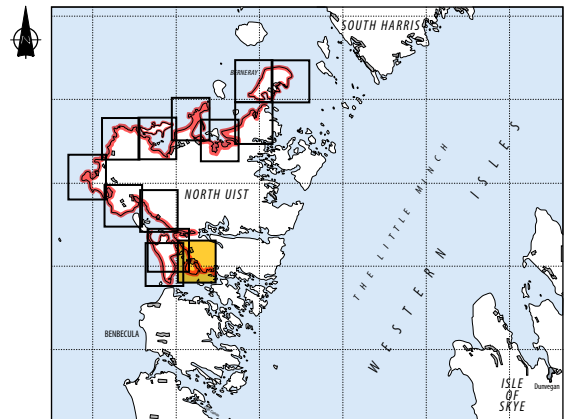
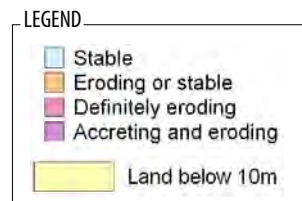
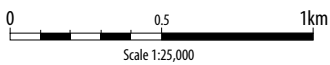
### MAP 13: EROSION

<b>ID</b>	<b>Name of coastal section</b>	<b>NGR</b>	<b>Length of coastal section</b>	<b>Type of erosion present</b>	<b>Description</b>
<b>40</b>	Baleshare causeway to Bail Uachdraich	NF 8031 6281 to NF 8172 6041	5.2km	Stable or Eroding	Irregular coastline with small patches of erosion scars. Cairinis- pockets of severe erosion along coastline which has caused fences to fall as the tidal area has increased.
<b>41</b>	Bail Uachdraich to Lochan Dubh	NF 8172 6041 to NF 8241 5982	7.2km	Eroding	Bàgh Mòr Channel- tidal channel which appears to have suffered erosion during the 2005 storm, as seen through the presence of erosion scars, especially in the saltmarsh areas of the west side. This stretch of coast, however, appears on the whole to be reasonably stable and may not have suffered much erosion at all, if it had not been for the 2005 storm.
<b>42</b>	Lochan Dubh to Benbecula causeway	NF 8241 5982 to NF 8450 5931	7.6km	Stable or Eroding	Indented coastline with small pockets of slow erosion amongst the inter-tidal bays.





Reproduced with the permission of Ordnance Survey on behalf of The Contoller of Her Majesty's Stationary Office, © Crown copyright.  
CFA Archaeology Ltd, Old Engine House, Eskmills Park, Musselburgh EH21 7PQ AL100034785



© Crown Copyright. All rights reserved [Historic Scotland] [100017509][2005]

### MAP 13: BUILT HERITAGE AND ARCHAEOLOGY

ID	Name	NMRS No.	Source	NGR	Status	Type	Date	Condition	Recommendation	Location
701	CLADACH A' BHAILE SHEAR		OS 1st ed.	NF 8085 6207	Non-designated	BUILDINGS; ENCLOSURE; WELL	18th-20th C	Poor	Monitor	Coast edge & Foreshore
702	NORTH UIST, CARN NA DISE	NF86SW 48	NMRS	NF 809 620	Non-designated	CAIRN (POSSIBLE)	Unknown	Unknown	Unknown	Unknown
703	CLADACH A' BHAILE SHEAR		Fieldwalking	NF 81170 62063	Non-designated	FIELD BOUNDARY; SLIPWAY	18th-20th C	Fair	Nil	Coast edge & Foreshore
704	CLADACH A' BHAILE SHEAR		Fieldwalking	NF 81355 62021	Non-designated	SLIPWAY	18th-20th C	Fair	Monitor	Coast edge & Foreshore
705	CLADACH A' BHAILE SHEAR		Fieldwalking	NF 81396 61940	Non-designated	BOAT NOOST	18th-20th C	Fair	Monitor	Coast edge & Foreshore
706	CLADACH A' BHAILE SHEAR		Fieldwalking	NF 81413 61889	Non-designated	FIELD BOUNDARY	Unknown	Poor	Nil	Coast edge & Foreshore
707	CLADACH A' BHAILE SHEAR		Fieldwalking	NF 81470 61751	Non-designated	ENCLOSURE; LAZY BEDS	18th-20th C	Poor	Nil	Coast edge & Foreshore
708	CORUNNA		Fieldwalking	NF 81426 61725	Non-designated	TRACKWAY	18th-20th C	Fair	Monitor	Coast edge & Foreshore
709	NORTH UIST, ABHAINN NA MUILE	NF86SW 53	NMRS	NF 8145 6161	Non-designated	FARMSTEAD	18th-20th C	Poor	Monitor	Coast edge & Foreshore
710	CORUNNA		Fieldwalking	NF 81388 61559	Non-designated	BOAT NOOST	18th-20th C	Fair	Nil	Coast edge & Foreshore
711	CORUNNA		Fieldwalking	NF 81392 61571	Non-designated	FIELD BOUNDARY	18th-20th C	Fair	Nil	Coast edge & Foreshore
712	GEARRAIDH CLADACH		Fieldwalking	NF 81464 61413	Non-designated	FIELD BOUNDARY	18th-20th C	Fair	Nil	Coast edge & Foreshore
713	GEARRAIDH CLADACH		Fieldwalking	NF 81468 61327	Non-designated	FIELD BOUNDARY	18th-20th C	Poor	Monitor	Coast edge & Foreshore
714	GEARRAIDH CLADACH		Fieldwalking	NF 81457 61281	Non-designated	STRUCTURE (POSSIBLE)	18th-20th C	Fair	Nil	Coast edge & Foreshore
715	NORTH UIST, BLACKHOUSE	NF86SW 62	NMRS	NF 814 612	Non-designated	RESIDENTIAL	18th-20th C	Good	Nil	Coast edge & Foreshore
716	GEARRAIDH CLADACH		Fieldwalking	NF 81505 61142	Non-designated	JETTY	18th-20th C	Good	Monitor	Coast edge & Foreshore
717	GEARRAIDH CLADACH		Fieldwalking	NF 81574 61115	Non-designated	FIELD BOUNDARY	18th-20th C	Fair	Nil	Coast edge & Foreshore
718	GEARRAIDH CLADACH		Fieldwalking	NF 81640 60938	Non-designated	BUILDING	18th-20th C	Fair	Nil	Coast edge & Foreshore
719	GEARRAIDH CLADACH		Fieldwalking	NF 81705 60877	Non-designated	CULVERT; STONE ALIGNMENT	18th-20th C	Fair	Nil	Coast edge & Foreshore
720	NORTH UIST, GARRY-CLADDACH	NF86SW 55	NMRS	NF 8184 6079	Non-designated	FARMSTEAD	18th-20th C	Good	Monitor	Coast edge & Foreshore



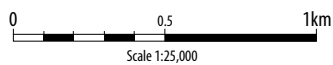
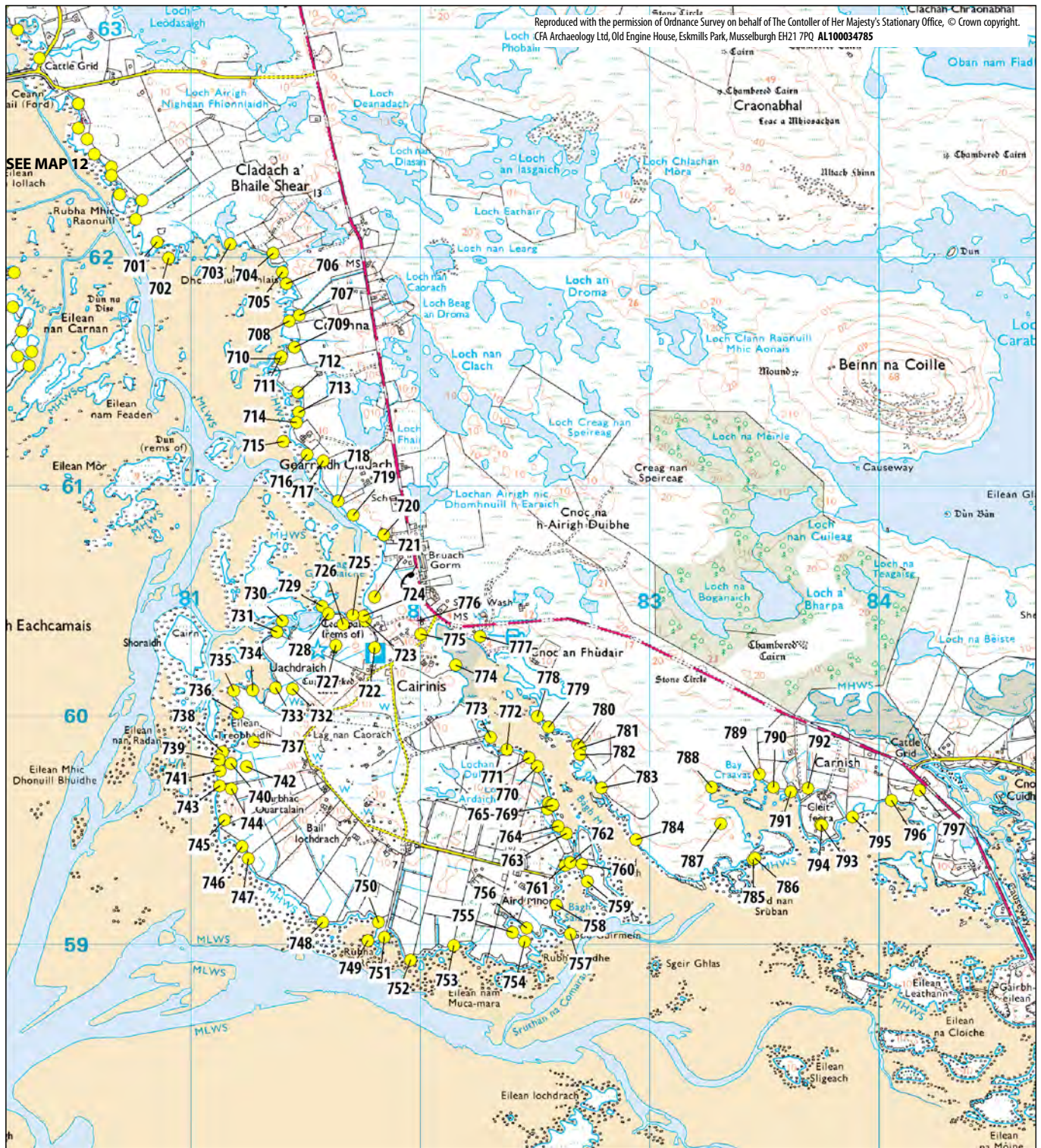
ID	Name	NMRS No.	Source	NGR	Status	Type	Date	Condition	Recommendation	Location
721	NORTH UIST, CARINISH, CNOC NAN AINGEAL	NF86SW 22	NMRS	NF 8180 6052	Non-designated	CAIRN	Unknown	Fair	Monitor	Coast edge & Foreshore
722	NORTH UIST, CARINISH	NF86SW 57	NMRS	NF 818 603	Non-designated	RELIGION; TOWNSHIP; CHURCH	18th-20th C	Fair	Nil	Hinterland
723	CAIRNIS		Fieldwalking	NF 81759 60417	Non-designated	BUILDINGS; FIELD BOUNDARIES	18th-20th C	Fair	Nil	Coast edge & Foreshore
724	CAIRNIS		Fieldwalking	NF 81750 60439	Non-designated	HARBOUR	18th-20th C	Fair	Monitor	Coast edge & Foreshore
725	CAIRNIS		Fieldwalking	NF 81704 60443	Non-designated	WALL	18th-20th C	Fair	Nil	Coast edge & Foreshore
726	CAIRNIS		Fieldwalking	NF 81662 60403	Non-designated	CLEARANCE CAIRN	18th-20th C	Good	Nil	Coast edge & Foreshore
727	NORTH UIST, CARINISH, TEAMPULL CLANN A' PHIOCAIR	NF86SW 23	NMRS	NF 8163 6031	Non-designated	CUP-MARKINGS	Unknown	Unknown	Unknown	Unknown
728	CAIRNIS		Fieldwalking	NF 81597 60449	Non-designated	CAUSEWAY	18th-20th C	Good	Monitor	Coast edge & Foreshore
729	NORTH UIST, CARINISH, GARBH EILEAN BEAG	NF86SW 26	NMRS	NF 8157 6048	Non-designated	MOUNDS; CAIRN (POSSIBLE); FIELD CLEARANCE CAIRNS (POSSIBLE)	Unknown	Unknown	Unknown	Unknown
730	CAIRNIS		Fieldwalking	NF 81397 60416	Non-designated	CAUSEWAY	18th-20th C	Good	Monitor	Coast edge & Foreshore
731	CAIRNIS		Fieldwalking	NF 81373 60369	Non-designated	WALL	18th-20th C	Fair	Nil	Coast edge & Foreshore
732	NORTH UIST, CARINISH, TOBAR NA TRIONAID	NF86SW 25	NMRS	NF 8144 6012	Non-designated	WELL	Unknown	Unknown	Unknown	Unknown
733	CAIRNIS		Fieldwalking	NF 81367 60125	Non-designated	JETTY	18th-20th C	Poor	Monitor	Coast edge & Foreshore
734	CAIRNIS		Fieldwalking	NF 81267 60114	Non-designated	BOAT NOOST	18th-20th C	Fair	Nil	Coast edge & Foreshore
735	CAIRNIS		Fieldwalking	NF 81184 60112	Non-designated	BOULDER ALIGNMENT	Unknown	Fair	Monitor	Coast edge & Foreshore
736	CAIRNIS		Fieldwalking	NF 81202 60014	Non-designated	JETTY	18th-20th C	Good	Monitor	Coast edge & Foreshore
737	CAIRNIS		Fieldwalking	NF 81272 59889	Non-designated	WALL; CLEARANCE CAIRNS; LAZY BEDS	18th-20th C	Good	Nil	Hinterland
738	CAIRNIS		Fieldwalking	NF 81136 59844	Non-designated	CAIRN	Unknown	Good	Nil	Coast edge & Foreshore
739	NORTH UIST, GARBHAC CUARTALAIN	NF85NW 12	NMRS	NF 8112 5981	Non-designated	BUILDING	18th-20th C	Eroding	Survey	Coast edge & Foreshore
740	CAIRNIS		Fieldwalking	NF 81172 59794	Non-designated	WALL	18th-20th C	Fair	Nil	Coast edge & Foreshore

ID	Name	NMRS No.	Source	NGR	Status	Type	Date	Condition	Recommendation	Location
741	CAIRNIS		Fieldwalking	NF 81123 59761	Non-designated	BOAT NOOST	18th-20th C	Good	Monitor	Coast edge & Foreshore
742	NORTH UIST, GARBHAC CUARTALAIN	NF85NW 13	NMRS	NF 8124 5978	Non-designated	BUILDING	Unknown	Unknown	Unknown	Unknown
743	CAIRNIS		Fieldwalking	NF 81123 59697	Non-designated	FIELD BOUNDARY	18th-20th C	Poor	Monitor	Coast edge & Foreshore
744	CAIRNIS		Fieldwalking	NF 81173 59683	Non-designated	FARMSTEAD	18th-20th C	Fair	Nil	Coast edge & Foreshore
745	CAIRNIS		Fieldwalking	NF 81143 59548	Non-designated	CLEARANCE CAIRNS; LAZY BEDS; FIELD BOUNDARY	18th-20th C	Good	Nil	Coast edge & Foreshore
746	GARBHAC OUARTALAIN		OS 1st ed.	NF 8122 5943	Non-designated	ENCLOSURE	Unknown	Unknown	Unknown	Unknown
747	CAIRINIS		Fieldwalking	NF 81248 59379	Non-designated	FIELD BOUNDARIES; CLEARANCE CAIRN	18th-20th C	Fair	Nil	Coast edge & Foreshore
748	CAIRINIS		Fieldwalking	NF 81573 59101	Non-designated	BOAT NOOST	18th-20th C	Fair	Monitor	Coast edge & Foreshore
749	CAIRINIS		Fieldwalking	NF 81770 59019	Non-designated	ENCLOSURE	18th-20th C	Eroding	Survey	Coast edge & Foreshore
750	CAIRINIS		Fieldwalking	NF 81816 59100	Non-designated	BOAT NOOST	18th-20th C	Poor	Monitor	Coast edge & Foreshore
751	CAIRINIS		Fieldwalking	NF 81841 59035	Non-designated	BOAT NOOST; JETTY; BOAT BAYS	18th-20th C	Good	Monitor	Coast edge & Foreshore
752	CAIRINIS		Fieldwalking	NF 81956 58936	Non-designated	HARBOUR; STRUCTURE; SLIPWAY; BOAT NOOSTS	18th-20th C	Good	Monitor	Coast edge & Foreshore
753	CAIRINIS		Fieldwalking	NF 82145 58999	Non-designated	FIELD BOUNDARY; SLIPWAYS	18th-20th C	Good	Monitor	Coast edge & Foreshore
754	CAIRINIS		Fieldwalking	NF 82454 59015	Non-designated	BOAT NOOST/SLIPWAY	18th-20th C	Good	Monitor	Coast edge & Foreshore
755	CAIRINIS		Fieldwalking	NF 82402 59056	Non-designated	BOAT NOOST/SLIPWAY	18th-20th C	Good	Monitor	Coast edge & Foreshore
756	CAIRINIS		Fieldwalking	NF 82463 59075	Non-designated	LAZY BEDS	18th-20th C	Good	Monitor	Coast edge & Foreshore
757	CAIRINIS		Fieldwalking	NF 82653 59049	Non-designated	WALL	18th-20th C	Fair	Nil	Coast edge & Foreshore
758	CAIRINIS		Fieldwalking	NF 82591 59176	Non-designated	PIER	18th-20th C	Fair	Monitor	Coast edge & Foreshore
759	CAIRINIS		Fieldwalking	NF 82727 59279	Non-designated	WALL	18th-20th C	Fair	Nil	Coast edge & Foreshore
760	CAIRINIS		Fieldwalking	NF 82704 59354	Non-designated	WALL	18th-20th C	Fair	Nil	Coast edge & Foreshore
761	CAIRINIS		Fieldwalking	NF 82631 59348	Non-designated	WALL	18th-20th C	Fair	Nil	Coast edge & Foreshore
762	CAIRINIS		Fieldwalking	NF 82653 59362	Non-designated	SLIPWAY	18th-20th C	Fair	Monitor	Coast edge & Foreshore

ID	Name	NMRS No.	Source	NGR	Status	Type	Date	Condition	Recommendation	Location
763	CAIRINIS		Fieldwalking	NF 82636 59488	Non-designated	WALL	18th-20th C	Fair	Nil	Coast edge & Foreshore
764	CAIRINIS		Fieldwalking	NF 82600 59521	Non-designated	WALL	18th-20th C	Fair	Nil	Coast edge & Foreshore
765	CAIRINIS		Fieldwalking	NF 82576 59611	Non-designated	SLIPWAY	18th-20th C	Fair	Monitor	Coast edge & Foreshore
766	CAIRINIS		Fieldwalking	NF 82554 59594	Non-designated	STRUCTURE	18th-20th C	Fair	Nil	Coast edge & Foreshore
767	CAIRINIS		Fieldwalking	NF 82559 59621	Non-designated	STRUCTURE	18th-20th C	Poor	Nil	Coast edge & Foreshore
768	CAIRINIS		Fieldwalking	NF 82570 59613	Non-designated	STRUCTURE (POSSIBLE)	18th-20th C	Poor	Nil	Coast edge & Foreshore
769	CAIRINIS		Fieldwalking	NF 82576 59613	Non-designated	SLIPWAY	18th-20th C	Fair	Monitor	Coast edge & Foreshore
770	CAIRINIS		Fieldwalking	NF 82509 59780	Non-designated	FIELD BANK	18th-20th C	Fair	Nil	Coast edge & Foreshore
771	CAIRINIS		Fieldwalking	NF 82474 59818	Non-designated	SLIPWAY	18th-20th C	Fair	Monitor	Coast edge & Foreshore
772	CAIRINIS		Fieldwalking	NF 82376 59855	Non-designated	SLIPWAY	18th-20th C	Fair	Monitor	Coast edge & Foreshore
773	CAIRINIS		Fieldwalking	NF 82306 59909	Non-designated	SLIPWAY	18th-20th C	Fair	Monitor	Coast edge & Foreshore
774	CAIRINIS		Fieldwalking	NF 82154 60223	Non-designated	SLIPWAY	18th-20th C	Fair	Monitor	Coast edge & Foreshore
775	CAIRINIS		OS 1st ed.	NF 8200 6036	Non-designated	GRAVEL PIT	Unknown	Unknown	Unknown	Unknown
776	NORTH UIST, CARINISH PARISH CHURCH	NF86SW 64	NMRS	NF 8199 6042	Listed B HBNum 17588	RELIGION; CHURCH	18th-20th C	Good	Nil	Hinterland
777	NORTH UIST, CARINISH INN	NF86SW 63	NMRS	NF 8226 6035	Non-designated	COMMERCIAL; RESIDENTIAL; INN	18th-20th C	Good	Nil	Coast edge & Foreshore
778	BAGH MOR		Fieldwalking	NF 82510 60000	Non-designated	FIELD BOUNDARY	18th-20th C	Poor	Monitor	Coast edge & Foreshore
779	BAGH MOR		Fieldwalking	NF 82558 59952	Non-designated	LAZY BEDS	18th-20th C	Fair	Nil	Coast edge & Foreshore
780	BAGH MOR		Fieldwalking	NF 82685 59876	Non-designated	FIELD BOUNDARY	18th-20th C	Poor	Nil	Coast edge & Foreshore
781	BAGH MOR		Fieldwalking	NF 82695 59861	Non-designated	FIELD BOUNDARY	18th-20th C	Poor	Nil	Coast edge & Foreshore
782	BAGH MOR		Fieldwalking	NF 82696 59832	Non-designated	SLIPWAY	18th-20th C	Fair	Monitor	Coast edge & Foreshore
783	BAGH MOR		Fieldwalking	NF 82789 59688	Non-designated	FIELD BOUNDARIES; ENCLOSURE	18th-20th C	Poor	Nil	Coast edge & Foreshore
784	BAGH MOR		Fieldwalking	NF 82940 59461	Non-designated	SLIPWAY	18th-20th C	Fair	Monitor	Coast edge & Foreshore
785	AIRD NAN SRUBAN		Fieldwalking	NF 83450 59373	Non-designated	BUILDING	18th-20th C	Poor	Nil	Coast edge & Foreshore
786	AIRD NAN SRUBAN		OS 1st ed.	NF 8346 5938	Non-designated	BUILDING	18th-20th C	Poor	Nil	Coast edge & Foreshore
787	NORTH UIST, AIRD NAN SRUBAN	NF85NW 25	NMRS	NF 8331 5953	Non-designated	TOWNSHIP; HEAD- DYKE	18th-20th C	Poor	Nil	Hinterland
788	NORTH UIST, CARNISH, BAY CRAAVAT		NMRS	NF 8327 5969	Non-designated	HOARD; BRONZE SPEARHEADS	Unknown	Unknown	Unknown	Unknown
789	BAY CRAAVAT		Fieldwalking	NF 83478 59747	Non-designated	FIELD BOUNDARY	18th-20th C	Poor	Nil	Coast edge & Foreshore

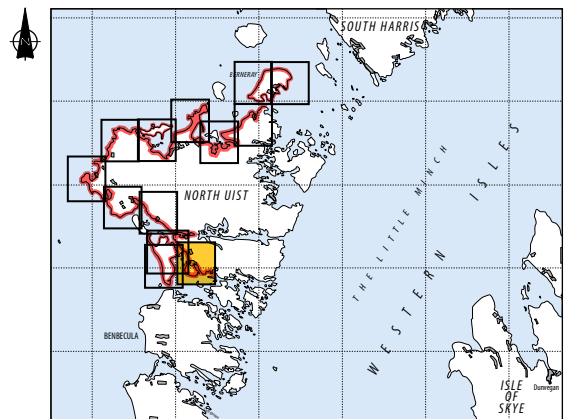
ID	Name	NMRS No.	Source	NGR	Status	Type	Date	Condition	Recommendation	Location
790	BAY CRAAVAT		Fieldwalking	NF 83539 59689	Non-designated	STRUCTURE	Unknown	Fair	Monitor	Coast edge & Foreshore
791	BAY CRAAVAT		Fieldwalking	NF 83615 59670	Non-designated	WALL	18th-20th C	Fair	Monitor	Coast edge & Foreshore
792	CLEIT FEORA		Fieldwalking	NF 83691 59686	Non-designated	BUILDING	18th-20th C	Fair	Nil	Coast edge & Foreshore
793	CLEIT FEORA		Fieldwalking	NF 83746 59526	Non-designated	ENCLOSURE	18th-20th C	Fair	Nil	Coast edge & Foreshore
794	CLEIT FEORA		Fieldwalking	NF 83752 59525	Non-designated	STRUCTURE	Unknown	Fair	Nil	Coast edge & Foreshore
795	CARNISH		Fieldwalking	NF 83884 59561	Non-designated	WALL	18th-20th C	Fair	Monitor	Coast edge & Foreshore
796	CARNISH		Fieldwalking	NF 84054 59632	Non-designated	FIELD BOUNDARY	18th-20th C	Poor	Monitor	Coast edge & Foreshore
797	CARNISH		Fieldwalking	NF 84178 59677	Non-designated	BLACKHOUSE	18th-20th C	Poor	Nil	Hinterland





LEGEND

- Protected Ancient Monument, or area of designated wreck
- Listed Historic Building
- Other known Ancient Monuments, or Undesignated wreck



© Crown Copyright. All rights reserved [Historic Scotland] [100017509][2005]

## **MAP 14: VALLAY ISLAND**

### **Hinterland Geology and Coastal Geomorphology:**

The Vallay strand and island are a conspicuous landscape element within this area. The island is largely sand-covered and consists of a lower western and higher eastern end (30m OD). Sand ridges and coastal dunes dominate this area of land. Its indented coastline contains a number of crescent-shaped beaches and sandy embayments on the west side of the island.

### **Erosion Class:**

The island's coastline has been recorded as eroding, or eroding or stable. The eroding cells correspond principally to the areas of sandy beach and dune. Eroding or stable cells include rocky stretches of coastline along the north-east of the island, the intertidal island of Morornish, and the east side of Aird Mhic Caoilt, where erosion will be occurring at a much slower rate.

### **Built Heritage & Archaeology:**

A number of sites of prehistoric date have been recorded on Vallay. These include two duns, middens and structures, and standing stones. Two chapels of possible Medieval date, Teampull Mhuir and Teampull Orain, along with two stone crosses were recorded. A possible Norse midden was recorded at Seidinish. The remaining sites consist of boat noosts, a jetty, buildings, enclosures and field boundaries relating to the crofting landscape of the 18<sup>th</sup>-20<sup>th</sup> centuries.

## MAP 14: HINTERLAND GEOLOGY AND COASTAL GEOMORPHOLOGY

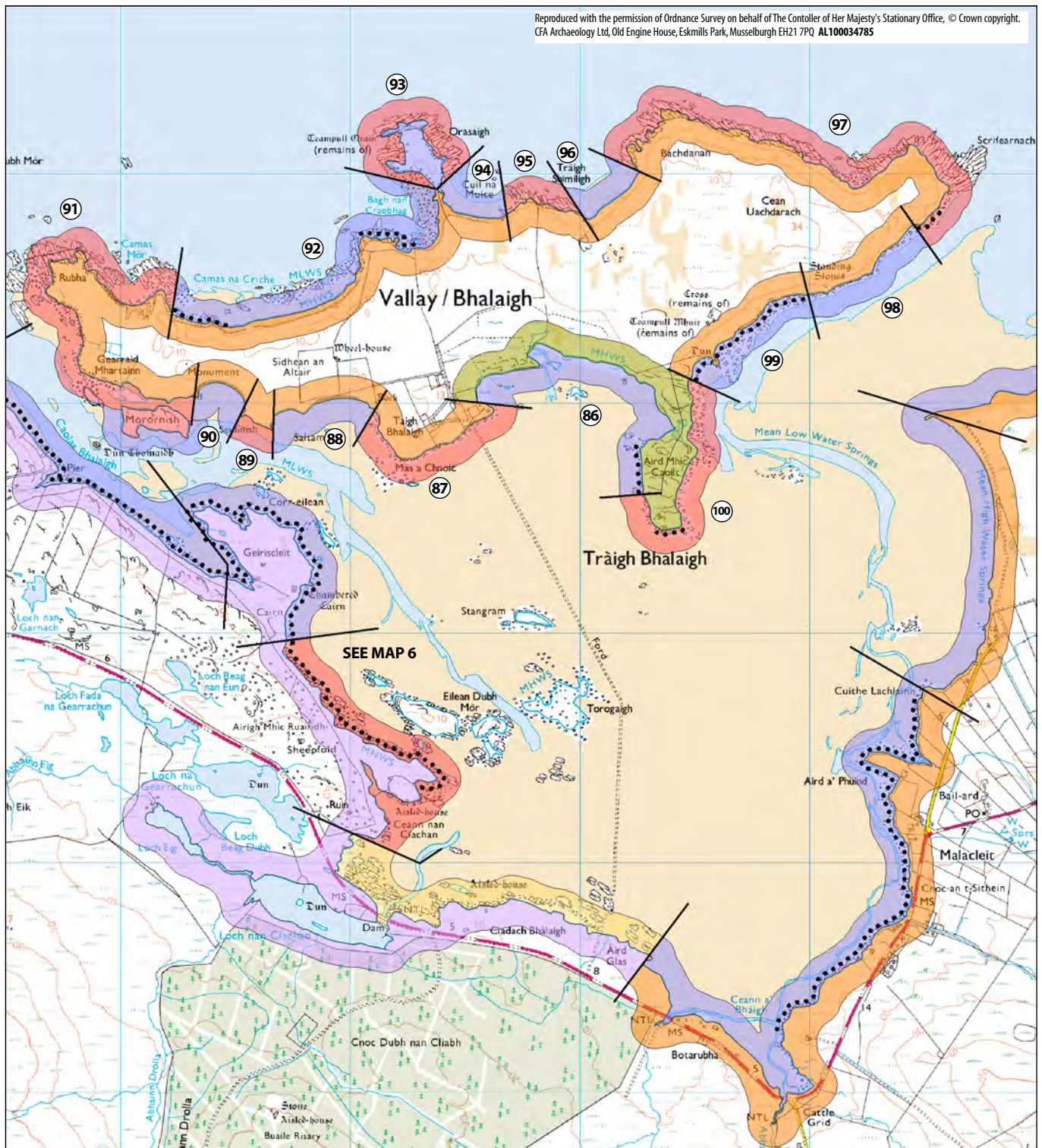
ID	Name of section	NGR	Length	Typical deposit type on the foreshore	Height of cliff	Hinterland geomorphology	Description
86	East of TAIGH BHOLAIGH	NF 7828 7560 to NF 7762 7695	1.3km	Marine sand	Low edge (<5m)	Mainly sand	A crescent-shaped bay backed by an area of wind blown sand. The foreshore is intertidal sandflats.
87	MAS A CHNOIC	NF 7762 7695 to NF 7712 7586	0.6 km	Saltmarsh	Low edge (<5m)	Mainly sand	A small headland of low lying land backed by marine wind-blown sand. Sandflats extend out from the shoreline. The ford to the mainland runs through this cell.
88	SALTAM	NF 7712 7586 to NF 7666 7588	0.5 km	Marine sand	Low edge (<5m)	Mainly Sand	Two small sandy embayments which back onto former crofting land which is dominated by machair sand. The shoreline is intertidal sandflats with a low-ebb channel present towards the mean LWM. A small rocky outcrop is present immediately off-shore.
89	SEIDINISH	NF 7666 7588 to NF 7652 7594	0.1 km	Mainly rock platform	Low edge (<5m)	Mainly Sand	A small rocky headland overlooking a low-ebb channel. The foreshore is sandy.
90	East of MORORNISH	NF 7652 7594 to NF 7630 7602	0.2 km	Marine sand	Low edge (<5m)	Mainly Sand	A small crescent-shaped bay backed by a low dune cliff. The foreshore is a wide expanse of intertidal sand-flats.
91	MORORNISH to CAMAS MOR	NF 7630 7602 to NF 7624 7638	1.7km	Mainly rock platform	Low edge (<5m)	Mainly Sand	This cell includes the small island of Morornish which is a small island that has formed as a result of submergence between it and the main island of Vallay. The foreshore surrounding Morornish is intertidal sand-flats. Extensive intertidal platforms are exposed at Rubha. A small sandy bay has formed behind off-shore shoals at Camas Mòr. The hinterland is dominated by wind-blown sands nourished from the Atlantic sea bed.
92	CAMAS NA CRICHE	NF 7624 7638 to NF 7736 7690	1.2 km	Marine sand	Low edge (<5m)	Sand and shingle	This cell faces the Atlantic Ocean and has a wide sandy beach with exposed rocky shoals during low tide. The coastal edge is regular backed by an area of dune that rises inland.

ID	Name of section	NGR	Length	Typical deposit type on the foreshore	Height of cliff	Hinterland geomorphology	Description
93	ORASAIGH	NF 7736 7690 to NF 7738 7692	0.6 km	Blown sand	Low edge (<5m)	Mainly rock platform	A very exposed headland adjoining the main island of Vallay. A small sandy spit connects Orasaigh with the main island. Cliff recession has resulted in the headland being cut-off from the main land mass of Vallay.
94	CUIL NA MUICE	NF 7738 7692 to NF 7768 7690	0.3km	Marine sand	Low edge (<5m)	Mainly Sand	A small crescent-shaped beach situated between rocky outcrops. The beach is dominated by sand and is overlooked by a dune cliff and sand hummocks.
95	East of CUIL NA MUICE	NF 7768 7690 to NF 7800 7680	0.3 km	Mainly rock platform	Low edge (<5m)	Marine Sand	A small section of inter-tidal rock platform with an irregular back-shore area. The hinterland is a continuation of the dune cliff observed in the previous cell.
96	TRAIGH SHIMILIGH	NF 7800 7680 to NF 7818 7704	0.3 km	Marine sand	Low edge (<5m)	Mainly Sand	A small stretch of sandy beach backed by a low dune cliff. The hinterland is dune and hummocks which rise upwards towards the middle of Vallay island.
97	BACHDANAN	NF 7818 7704 to NF 7945 7678	2 km	Rock Platform	Low edge (<5m)	Mainly Sand	Inter-tidal abrasion platforms dominate this coastal cell. Cliff recession has resulted in an irregular edge. Deep gullies form entrapment areas for boulders and shingle. At Scrifearnach Point (NF 7970 7710) the platform is exposed at low water condition for about 0.2km. Shingle is banked on the lee-side of the point. The hinterland is dominated by dune and hummocky ground that rises up towards the eastern end of Vallay.
98	South of CEAN UACHDARACH	NF 7945 7678 to NF 7900 7648	0.5km	Marine sand	Low edge (<5m)	Sand and shingle	A narrow shoreline dominated by sand and shingle fronting a main low-ebb channel that drains the Vallay Strand.
99	West of Cell 98	NF 7900 7648 to NF 7848 7610	0.6 km	Marine sand	Low edge (<5m)	Boulders and shingle	A small storm beach is present with a fairly wide area reaching down to the main low-ebb channel. The beach is backed by a low cliff of marine sand.

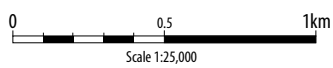


<b>ID</b>	<b>Name of section</b>	<b>NGR</b>	<b>Length</b>	<b>Typical deposit type on the foreshore</b>	<b>Height of cliff</b>	<b>Hinterland geomorphology</b>	<b>Description</b>
<b>100</b>	AIRD MHIC CAOILT	NF 7848 7610 to NF 7828 7560	0.7 km	Mainly rock platform	Low edge (<5m)	Sand and shingle	Aird Mhic Caoilt is a south-trending peninsula with an irregular coastal edge fronting the wide inter-tidal sand flats of Vallay Strand. The peninsula contains outcropping rock and is covered by marine sand.

Reproduced with the permission of Ordnance Survey on behalf of The Controller of Her Majesty's Stationary Office, © Crown copyright. CFA Archaeology Ltd, Old Engine House, Eskmills Park, Musselburgh EH21 7PQ AL100034785



SEE MAP 6

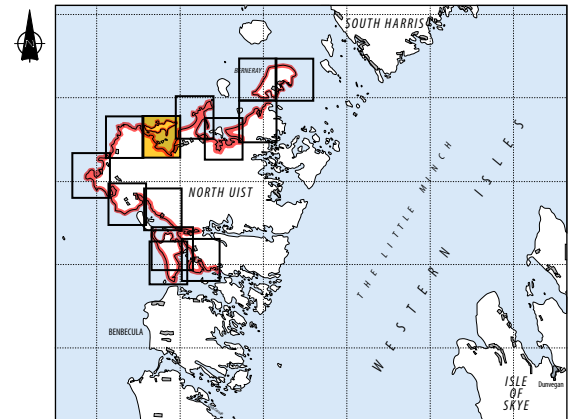


**LEGEND**

- Drift, boulder clay over visible rock
- Raised beach and marine deposits
- Blown sand
- Mainly rock platform
- Mainly sand
- Saltmarsh

**Coast Edge**

- Man made barrier
- Shingle/storm bank



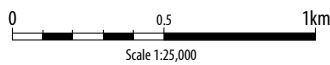
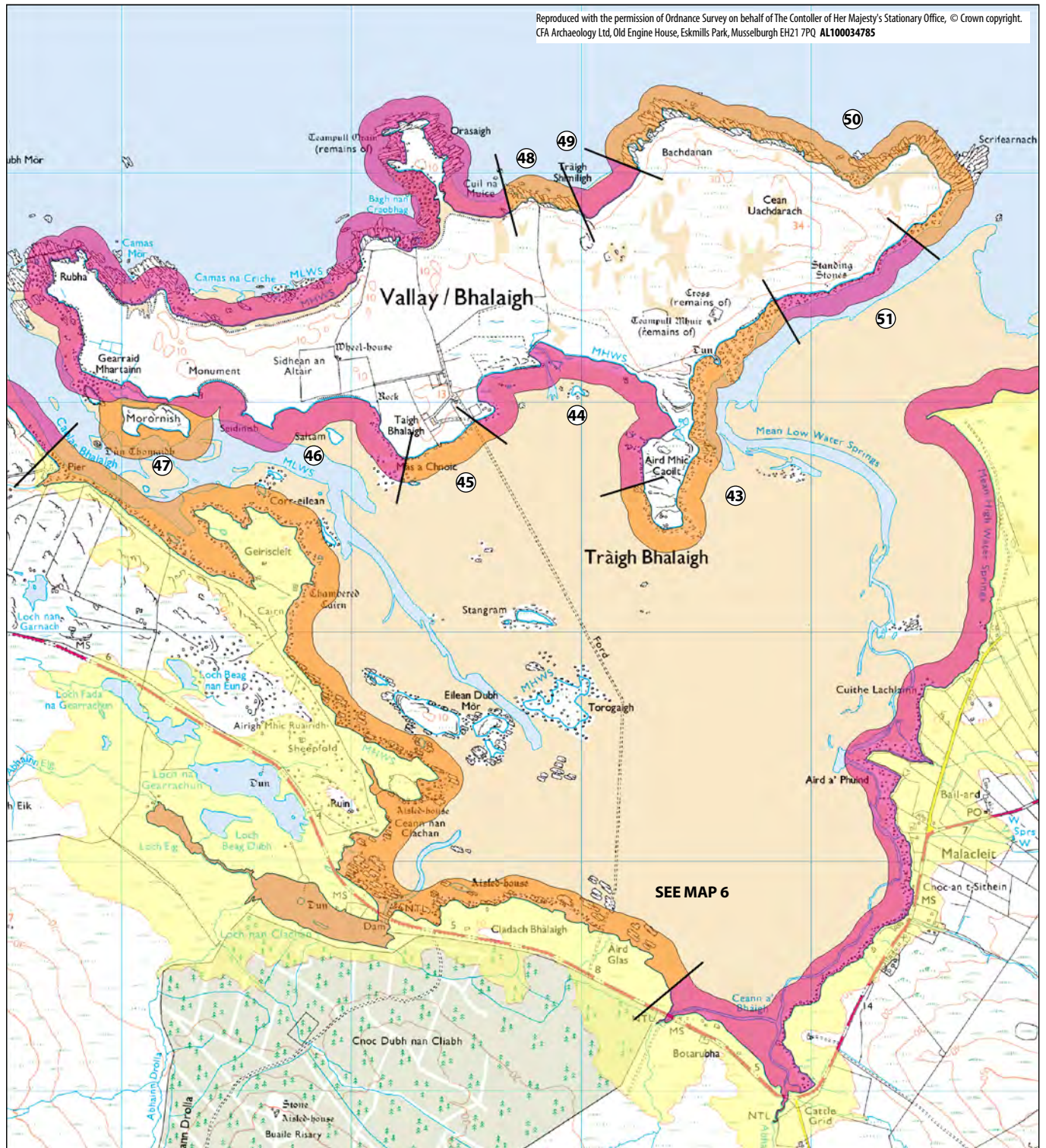
© Crown Copyright. All rights reserved [Historic Scotland] [100017509][2005]

## **MAP 14: EROSION**

<b>ID</b>	<b>Name of coastal section</b>	<b>NGR</b>	<b>Length of coastal section</b>	<b>Type of erosion present</b>	<b>Description</b>
43	Aird Mhic Caoilt, North-East of	NF 7884 7644 to NF 7826 7570	1.7km	Eroding or stable	Reasonably stable irregular area of rock and shingle coastline with areas of slow erosion.
44	Aird Mhic Caoilt to Taigh Bhalaigh	NF 7826 7570 to NF 7758 7592	1.8km	Eroding	Sandy bay being actively eroded by wave action.
45	Taigh Bhalaigh	NF 7758 7592 to NF 7720 7574	0.4km	Eroding or stable	This sandy headland is seeing slow attrition from wind and wave action.
46	Taigh Bhalaigh to Cuil na Muice	NF 7720 7574 to NF 7768 7690	6.8km	Eroding	Principally sand-covered, with erosion occurring along dunes
47	Morornish	NF 7715 7594 centre	0.9km	Eroding or stable	The foreshore intertidal sand flats are largely stable.
48	Cuil na Muice to Tràigh Shimiligh	NF 7768 7690 to NF 7794 7788	0.4km	Eroding or stable	This short stretch of rocky coast between beaches is relatively stable.
49	Tràigh Shimiligh	NF 7794 7788 to NF 7818 7705	0.4km	Eroding	Small sandy beach with erosion of dunes.
50	Bachdanan to Scrifearnach	NF 7818 7705 to NF 7944 7678	2.5km	Eroding or stable	Relatively stable area of exposed inter-tidal rocky platforms, slow erosion occurring.
51	Scrifearnach, South-West of	NF 7944 7678 to NF 7884 7644	0.7km	Eroding	The sand and shingle shore is eroding.

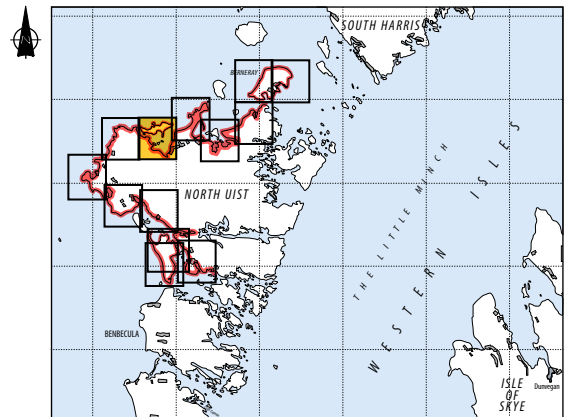


Reproduced with the permission of Ordnance Survey on behalf of The Controller of Her Majesty's Stationary Office, © Crown copyright. CFA Archaeology Ltd, Old Engine House, Eskmills Park, Musselburgh EH21 7PQ AL100034785



**LEGEND**

<span style="color: blue;">■</span>	Stable
<span style="color: orange;">■</span>	Eroding or stable
<span style="color: pink;">■</span>	Definitely eroding
<span style="color: purple;">■</span>	Accreting and eroding
<span style="color: yellow;">■</span>	Land below 10m



© Crown Copyright. All rights reserved [Historic Scotland] [100017509][2005]



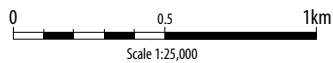
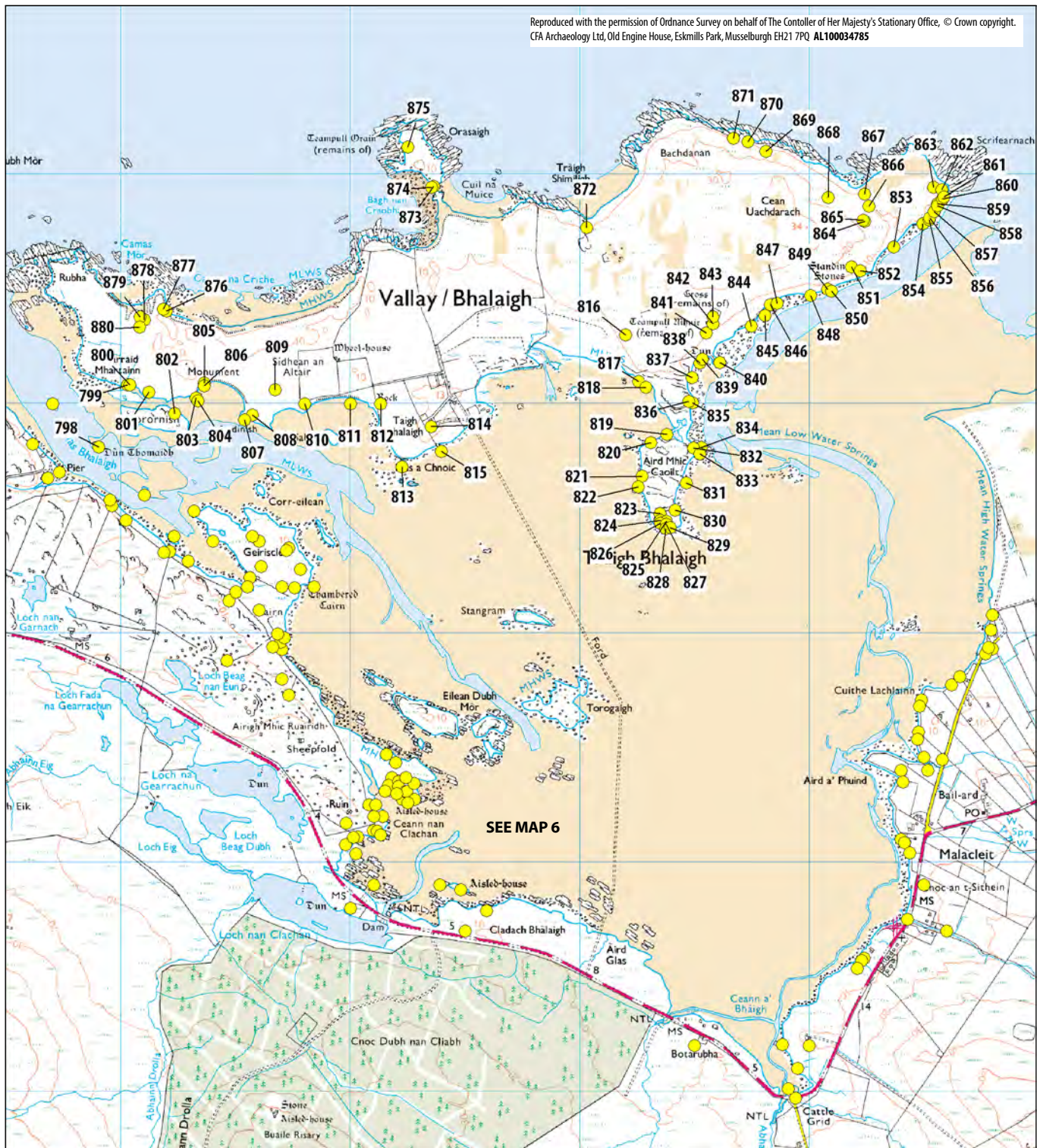
## MAP 14: BUILT HERITAGE AND ARCHAEOLOGY

ID	Name	NMRS No.	Source	NGR	Status	Type	Date	Condition	Recommendation	Location
798	DUN THOMAIDH	NF77NE 3	NMRS	NF 75900 75810	Non-designated	DUN	1st mil BC-1st mil AD	Unknown	Survey	Coast edge & Foreshore
799	GEARRAID MHARTAINN		Tom Dawson	NF 76025 76083	Non-designated	WALL	18th-20th C	Fair	Nil	Coast edge & Foreshore
800	GEARRAID MHARTAINN		Tom Dawson	NF 76037 76083	Non-designated	WALL	18th-20th C	Fair	Nil	Coast edge & Foreshore
801	GEARRAID MHARTAINN		Tom Dawson	NF 76120 76050	Non-designated	WALL	18th-20th C	Fair	Nil	Coast edge & Foreshore
802	MORORNISH		Tom Dawson	NF 76232 75958	Non-designated	WALL	18th-20th C	Fair	Monitor	Coast edge & Foreshore
803	SEIDINISH		Tom Dawson	NF 76324 76026	Non-designated	STRUCTURE; MIDDEN	Unknown	Fair	Survey	Coast edge & Foreshore
804	SEIDINISH		Tom Dawson	NF 76334 76013	Non-designated	WALL	18th-20th C	Fair	Monitor	Coast edge & Foreshore
805	SEIDINISH		Tom Dawson	NF 76361 76091	Non-designated	MIDDEN	10th-12th C	Poor	Monitor	Coast edge & Foreshore
806	SEIDINISH		Tom Dawson	NF 76362 76079	Non-designated	WALL	Unknown	Fair	Monitor	Coast edge & Foreshore
807	SEIDINISH		Tom Dawson	NF 76537 75930	Non-designated	STRUCTURE	Unknown	Fair	Survey	Coast edge & Foreshore
808	SEIDINISH	NF77NE 36	NMRS	NF 76570 75950	Non-designated	STRUCTURE; MIDDEN	1st mil BC-5th C AD	Fair	Survey	Coast edge & Foreshore
809	SEIDINISH	NF77NE 12	NMRS	NF 76670 76060	Non-designated	MIDDEN	Unknown	Unknown	Unknown	Unknown
810	RUBHA NAN GILLEAN	NF77NE 37	NMRS	NF 76800 76000	Non-designated	MIDDEN	Unknown	Unknown	Monitor	Unknown
811	CATTLEFOLD, VALLAY	NF77NE 7	NMRS	NF 77000 76000	Non-designated	STRUCTURES; MIDDEN	Unknown	Unknown	Unknown	Unknown
812	VALLAY HOUSE	NF77NE 23	NMRS	NF 77130 76000	Non-designated	CUP-MARKED ROCK	Unknown	Fair	Nil	Hinterland
813	TAIGH BHALAIGH		Tom Dawson	NF 77223 75723	Non-designated	WALL	18th-20th C	Fair	Monitor	Coast edge & Foreshore
814	VALLAY HOUSE	NF77NE 28	NMRS	NF 77350 75900	Non-designated	BUILDING	18th-20th C	Fair	Nil	Hinterland
815	TAIGH BHALAIGH		Tom Dawson	NF 77396 75791	Non-designated	JETTY	18th-20th C	Good	Nil	Coast edge & Foreshore
816	VALLAY	NF77NE 29	NMRS	NF 78200 76300	Non-designated	FINDSPOT	Unknown	Unknown	Unknown	Unknown
817	AIRD MHIC CAOILT		Tom Dawson	NF 78256 76098	Non-designated	ORTHOSTAT	Unknown	Good	Nil	Coast edge & Foreshore
818	AIRD MHIC CAOILT		Tom Dawson	NF 78289 76071	Non-designated	WALL	18th-20th C	Fair	Monitor	Coast edge & Foreshore
819	AIRD MHIC CAOILT		Tom Dawson	NF 78380 75865	Non-designated	BURIED SOIL	Unknown	Fair	Monitor	Coast edge & Foreshore
820	AIRD MHIC CAOILT		Tom Dawson	NF 78310 75829	Non-designated	WALL	18th-20th C	Fair	Monitor	Coast edge & Foreshore
821	AIRD MHIC CAOILT		Tom Dawson	NF 78271 75683	Non-designated	WALL	18th-20th C	Fair	Survey	Coast edge & Foreshore
822	AIRD MHIC CAOILT		Tom Dawson	NF 78254 75636	Non-designated	WALL	18th-20th C	Fair	Nil	Coast edge & Foreshore
823	AIRD MHIC CAOILT		Tom Dawson	NF 78350 75520	Non-designated	WALL	18th-20th C	Good	Survey	Coast edge & Foreshore
824	AIRD MHIC CAOILT		Tom Dawson	NF 78351 75491	Non-designated	STRUCTURE	18th-20th C	Fair	Survey	Coast edge & Foreshore

ID	Name	NMRS No.	Source	NGR	Status	Type	Date	Condition	Recommendation	Location
825	AIRD MHIC CAOILT		Tom Dawson	NF 78377 75486	Non-designated	STRUCTURE	18th-20th C	Fair	Survey	Coast edge & Foreshore
826	AIRD MHIC CAOILT		Tom Dawson	NF 78352 75479	Non-designated	STRUCTURE	18th-20th C	Fair	Survey	Coast edge & Foreshore
827	AIRD MHIC CAOILT		Tom Dawson	NF 78378 75473	Non-designated	CAIRN	18th-20th C	Good	Survey	Coast edge & Foreshore
828	AIRD MHIC CAOILT		Tom Dawson	NF 78375 75454	Non-designated	STRUCTURE	18th-20th C	Poor	Survey	Coast edge & Foreshore
829	AIRD MHIC CAOILT		Tom Dawson	NF 78394 75458	Non-designated	STRUCTURE (POSSIBLE)	18th-20th C	Poor	Survey	Coast edge & Foreshore
830	AIRD MHIC CAOILT		Tom Dawson	NF 78415 75536	Non-designated	CAIRN (POSSIBLE)	18th-20th C	Fair	Nil	Coast edge & Foreshore
831	AIRD MHIC CAOILT		Tom Dawson	NF 78465 75654	Non-designated	WALL	18th-20th C	Fair	Survey	Coast edge & Foreshore
832	AIRD MHIC CAOILT		Tom Dawson	NF 78495 75807	Non-designated	ORTHOSTAT	Unknown	Good	Nil	Coast edge & Foreshore
833	AIRD MHIC CAOILT		Tom Dawson	NF 78524 75781	Non-designated	BURIED SOIL	Unknown	Fair	Monitor	Coast edge & Foreshore
834	AIRD MHIC CAOILT		Tom Dawson	NF 78529 75808	Non-designated	WALL	18th-20th C	Fair	Monitor	Coast edge & Foreshore
835	AIRD MHIC CAOILT		Tom Dawson	NF 78492 76003	Non-designated	WALL	18th-20th C	Fair	Survey	Coast edge & Foreshore
836	AIRD MHIC CAOILT		Tom Dawson	NF 78475 76010	Non-designated	STRUCTURE	18th-20th C	Poor	Monitor	Coast edge & Foreshore
837	AIRD MHIC CAOILT		Tom Dawson	NF 78490 76114	Non-designated	COLLAPSED STONE	Unknown	Fair	Nil	Coast edge & Foreshore
838	AIRD MHIC CAOILT		Tom Dawson	NF 78523 76178	Non-designated	WALL	18th-20th C	Fair	Nil	Coast edge & Foreshore
839	AIRD MHIC CAOILT		Tom Dawson	NF 78533 76194	Non-designated	ORTHOSTAT	18th-20th C	Good	Nil	Coast edge & Foreshore
840	RUDH'AN DUIN	NF77NE 4	NMRS	NF 78610 76180	Non-designated	DUN	1st mil BC- 1st mil AD	Fair	Survey	Coast edge & Foreshore
841	"BROWNIES STONE" AND EARTH-HOUSE	NF77NE 17	NMRS	NF 78550 76310	Non-designated	EARTH-HOUSE	Unknown	Unknown	Unknown	Unknown
842	TEAMPULL MHUIR or ST. ULTAN'S CHAPEL	NF77NE 6	NMRS	NF 78580 76350	Non-designated	CHAPEL	10th-18th C	Fair	Monitor	Hinterland
843	TEAMPULL MHUIR	NF77NE 18	NMRS	NF 78580 76380	Non-designated	STONE CROSS	10th-18th C	Fair	Nil	Hinterland
844	CEAN UACHDARACH		Tom Dawson	NF 78749 76339	Non-designated	BOAT NOOST	18th-20th C	Fair	Monitor	Coast edge & Foreshore
845	CEAN UACHDARACH		Tom Dawson	NF 78807 76385	Non-designated	WALL	18th-20th C	Fair	Monitor	Coast edge & Foreshore
846	CEAN UACHDARACH		Tom Dawson	NF 78831 76431	Non-designated	BURIED SOIL	Unknown	Good	Monitor	Coast edge & Foreshore
847	CEAN UACHDARACH		Tom Dawson	NF 78861 76438	Non-designated	STRUCTURE (POSSIBLE)	Unknown	Fair	Monitor	Coast edge & Foreshore
848	CEAN UACHDARACH		Tom Dawson	NF 79007 76472	Non-designated	BURIED SOIL	Unknown	Good	Monitor	Coast edge & Foreshore
849	LEAC NAN CAILLEACHAN DUBHA	NF77NE 19	NMRS	NF 79080 76500	Non-designated	STANDING STONES	4th-3rd mil BC	Fair	Monitor	Coast edge & Foreshore
850	CEAN UACHDARACH		Tom Dawson	NF 79097 76492	Non-designated	BOAT NOOST	18th-20th C	Fair	Survey	Coast edge & Foreshore
851	CEAN UACHDARACH		Tom Dawson	NF 79185 76597	Non-designated	WALL	18th-20th C	Fair	Nil	Coast edge & Foreshore
852	CEAN UACHDARACH		Tom Dawson	NF 79222 76580	Non-designated	CAIRN	Unknown	Poor	Nil	Coast edge & Foreshore

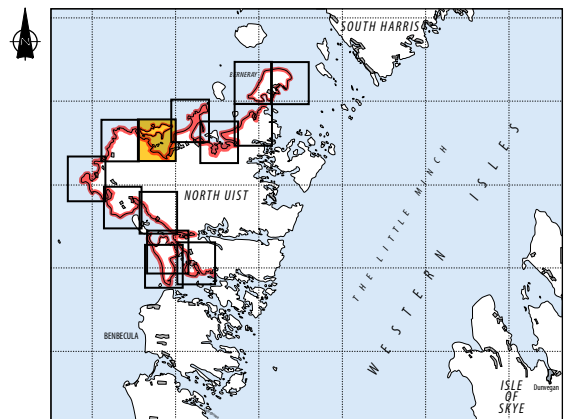
ID	Name	NMRS No.	Source	NGR	Status	Type	Date	Condition	Recommendation	Location
853	CEAN UACHDARACH		Tom Dawson	NF 79369 76684	Non-designated	WALL	18th-20th C	Fair	Nil	Coast edge & Foreshore
854	CEAN UACHDARACH		Tom Dawson	NF 79497 76785	Non-designated	WALL	18th-20th C	Fair	Nil	Coast edge & Foreshore
855	SCRIFEARNACH		Tom Dawson	NF 79523 76804	Non-designated	WALL	18th-20th C	Fair	Nil	Coast edge & Foreshore
856	SCRIFEARNACH		Tom Dawson	NF 79526 76812	Non-designated	ENCLOSURE	18th-20th C	Fair	Nil	Coast edge & Foreshore
857	SCRIFEARNACH		Tom Dawson	NF 79545 76838	Non-designated	WALL	18th-20th C	Fair	Nil	Coast edge & Foreshore
858	SCRIFEARNACH		Tom Dawson	NF 79559 76865	Non-designated	WALL	18th-20th C	Fair	Nil	Coast edge & Foreshore
859	SCRIFEARNACH		Tom Dawson	NF 79560 76872	Non-designated	WALL	18th-20th C	Fair	Nil	Coast edge & Foreshore
860	SCRIFEARNACH		Tom Dawson	NF 79582 76895	Non-designated	WALL	18th-20th C	Fair	Nil	Coast edge & Foreshore
861	SCRIFEARNACH		Tom Dawson	NF 79588 76903	Non-designated	WALL	18th-20th C	Fair	Nil	Coast edge & Foreshore
862	SCRIFEARNACH		Tom Dawson	NF 79579 76935	Non-designated	BURIED SOIL	Unknown	Poor	Monitor	Coast edge & Foreshore
863	SCRIFEARNACH		Tom Dawson	NF 79542 76946	Non-designated	WALL	Unknown	Fair	Monitor	Coast edge & Foreshore
864	CEAN UACHDARACH		Tom Dawson	NF 79242 76796	Non-designated	STRUCTURE (POSSIBLE)	Unknown	Fair	Monitor	Hinterland
865	CEAN UACHDARACH		Tom Dawson	NF 79236 76800	Non-designated	WALL	Unknown	Fair	Monitor	Coast edge & Foreshore
866	CEAN UACHDARACH		Tom Dawson	NF 79260 76863	Non-designated	WALL	Unknown	Fair	Nil	Hinterland
867	SCRIFEARNACH		Tom Dawson	NF 79243 76915	Non-designated	STONE SPREAD	Unknown	Fair	Monitor	Coast edge & Foreshore
868	CEAN UACHDARACH		Tom Dawson	NF 79082 76901	Non-designated	HOUSE PLATFORM (POSSIBLE)	Unknown	Fair	Monitor	Hinterland
869	CEAN UACHDARACH		Tom Dawson	NF 78811 77102	Non-designated	WALL	18th-20th C	Fair	Nil	Coast edge & Foreshore
870	CEAN UACHDARACH		Tom Dawson	NF 78733 77144	Non-designated	WALL	18th-20th C	Fair	Nil	Coast edge & Foreshore
871	BACHDANAN, or BURTHAG LIR	NF77NE 24	NMRS	NF 78670 77160	Non-designated	CIST; BURIAL	Unknown	Unknown	Unknown	Unknown
872	TRAIGH SHIMILIGH	NF77NE 20	NMRS	NF 78030 76770	Non-designated	BOULDERS	Unknown	Unknown	Unknown	Unknown
873	CUIL NA MUICE		Tom Dawson	NF 77361 76949	Non-designated	WALL	Unknown	Fair	Survey	Coast edge & Foreshore
874	CUIL NA MUICE		Tom Dawson	NF 77353 76945	Non-designated	WALL	Unknown	Fair	Survey	Coast edge & Foreshore
875	TEAMPULL ORAIN, ORONSAY	NF77NE 11	NMRS	NF 77250 77120	Non-designated	CHAPEL	10th-18th C	Fair	Monitor	Coast edge & Foreshore
876	GEARRAID MHARTAINN		Tom Dawson	NF 76196 76404	Non-designated	WALL	18th-20th C	Fair	Nil	Coast edge & Foreshore
877	GEARRAID MHARTAINN		Tom Dawson	NF 76183 76412	Non-designated	STRUCTURE (POSSIBLE)	Unknown	Fair	Monitor	Coast edge & Foreshore
878	GEARRAID MHARTAINN		Tom Dawson	NF 76100 76367	Non-designated	WALL	Unknown	Fair	Monitor	Coast edge & Foreshore
879	GEARRAID MHARTAINN		Tom Dawson	NF 76081 76379	Non-designated	MIDDEN	1st mil BC- 5th C AD	Poor	Monitor	Coast edge & Foreshore
880	GEARRAID MHARTAINN		Tom Dawson	NF 76078 76335	Non-designated	WALL	18th-20th C	Good	Nil	Coast edge & Foreshore

Reproduced with the permission of Ordnance Survey on behalf of The Controller of Her Majesty's Stationary Office, © Crown copyright. CFA Archaeology Ltd, Old Engine House, Eskmills Park, Musselburgh EH21 7PQ. AL100034785



LEGEND

- Protected Ancient Monument, or area of designated wreck
- Listed Historic Building
- Other known Ancient Monuments, or Undesignated wreck



© Crown Copyright. All rights reserved [Historic Scotland] [100017509][2005]



## 6. SURVEY RESULTS

- 6.1 Based on the results of the field survey this section examines the findings relating to the erosion record of the west coast of North Uist.
- 6.2 Eight hundred and eighty sites were recorded during the survey. Three Scheduled Ancient Monuments and 17 Listed Buildings fall within the survey area.
- 6.3 The total length of the coastline is based on the digital measurement of each coastal unit mapped on each of the coloured 1:25000 map sheets. The combined length of all units is 232.9km. This figure was used to establish the percentage frequency of each erosion class.

### *Erosion Classifications*

- 6.4 Erosion classes used are as defined in the Historic Scotland procedure document. Analysis of the results are shown in a series of histograms (Figs. 2 & 3) and summarised in Table 1 below.

Erosion Class	Number of units	Total length (km)	Total length (%)
Stable	9	30.6	13
Eroding or Stable	18	105.8	45
Definitely Eroding	22	96.1	41
Eroding and Accreting	1	0.4	<1

*Table 1: Summary statistics of the erosion class lengths of North Uist*

- 6.5 The *Stable* class attained a combined length of 30.6km, representing 13% of the survey area. The *Eroding or Stable* class attained a combined length of 105.8km, representing 45% of the survey area. The *Definitely Eroding* classification attained a combined length of 96.1km representing 41% of the survey area. The *Eroding and Accreting* classification has the shortest combined distance at 0.4km, representing <1% of the survey area. It is clear that the majority of the coastline surveyed is in either the *Eroding* or *Eroding or Stable* category.

### *Period categories of archaeological sites and monuments*

- 6.6 The results for the period categories for all the 880 sites and monuments examined (Figs 4 & 5) show that the majority of sites identified date to between the 18<sup>th</sup> and 20<sup>th</sup> centuries with 554 sites assigned to this period (63%). Typical sites which were assigned to this category include buildings, field boundaries and enclosures, both listed and undesignated, relating to the crofting landscape. Two hundred and seventy-nine sites (32%) were assigned to the unknown category which covers a wide range of sites over the whole of the survey area. Late Medieval or Post-Medieval settlement remains (16<sup>th</sup>-17<sup>th</sup> Centuries AD) were found at 5 sites, and a chapel of this date was also recorded. Three sites of Medieval or Post-Medieval date (10<sup>th</sup>-18<sup>th</sup> Centuries AD) comprise chapels and stone crosses.

- 6.7 A potentially Norse period (10<sup>th</sup>-12<sup>th</sup> Centuries AD) midden (Site **805**) was recorded on Vallay. Twenty-two sites (2%) are assigned to the extended Hebridean Iron Age, the 1<sup>st</sup> millennium BC to the 9<sup>th</sup> Century AD. These sites include structures characteristic of the Iron Age, such as wheelhouses and cellular buildings, and middens containing pottery, bone and shell. Earlier prehistoric sites of the 4<sup>th</sup>-3<sup>rd</sup> millennium BC (5 sites) includes cairns while potentially Bronze Age sites, 3<sup>rd</sup>-1st millennium BC, (8 sites) includes burnt mounds and a roundhouse.
- 6.8 Two potentially multi-period sites were recorded. Two hundred and seventy-nine sites (32%) were assigned to the unknown category which covers a wide range of sites over the whole of the survey area.

*Condition classifications of all sites and monuments (Figs 6 & 7)*

- 6.9 The classifications *Good*, *Fair*, *Poor* and *Eroding* have been assigned to the general condition of all sites and monuments seen within the study area. The data shows that 142 sites and monuments were observed as good (16%), and 284 sites and monuments were observed as fair (32%). The poor category encompasses 221 sites (25%), while 58 sites (7%) were definitely eroding. The remainder (20%) were unknown as their condition could not be ascertained.

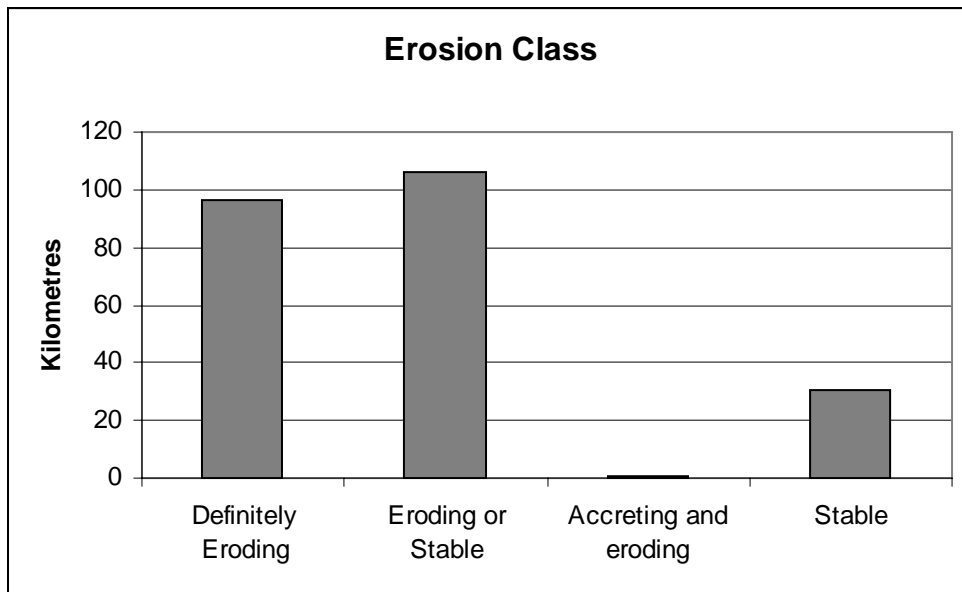


Figure 2: Distance versus erosion/stability classification

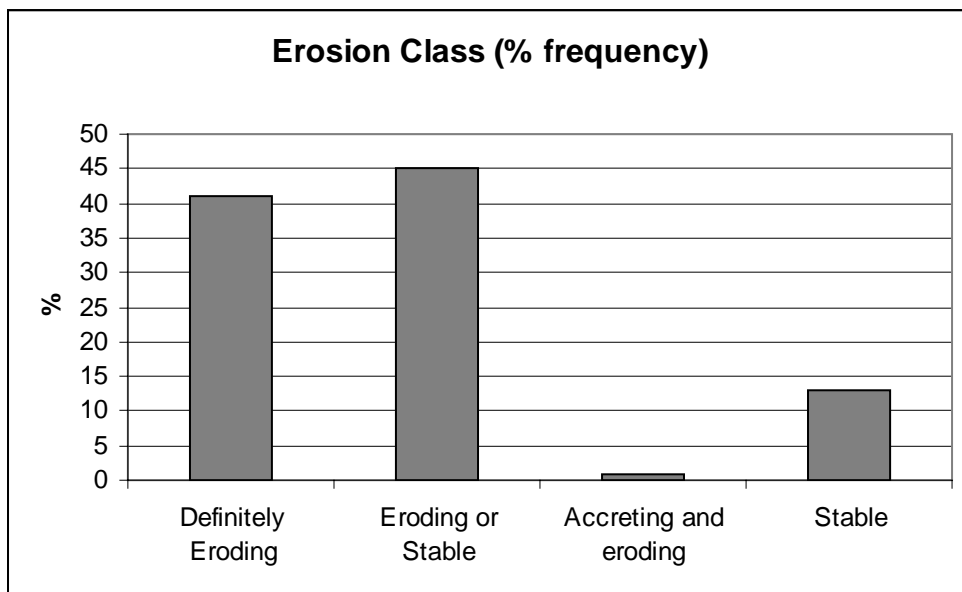


Figure 3: Percentage frequency of distance versus erosion/stability classification

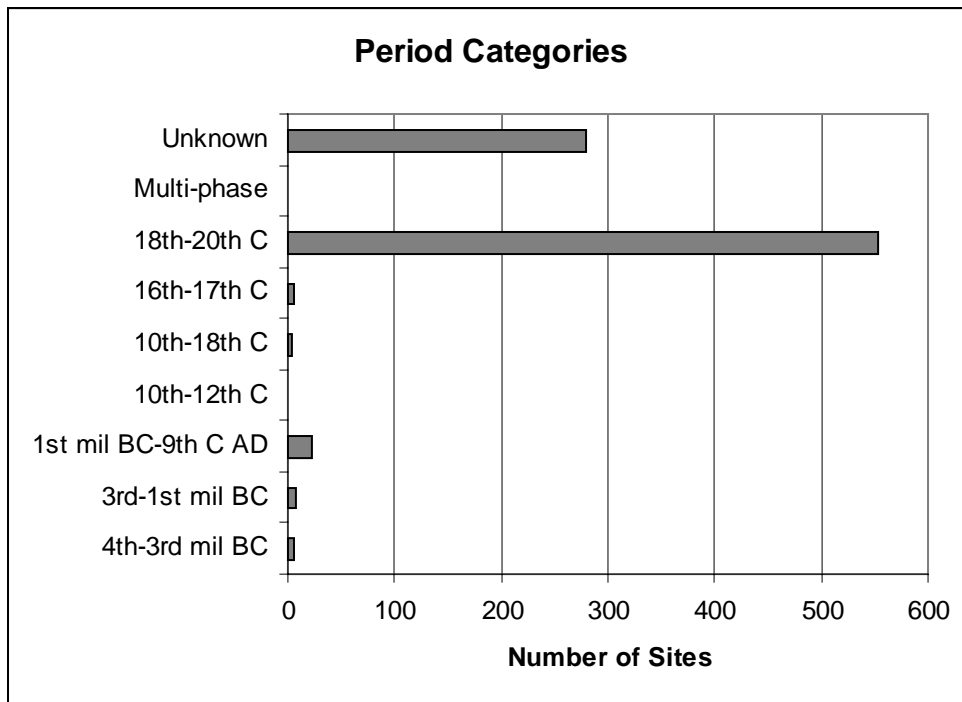


Figure 4: Period categories of all sites and monuments

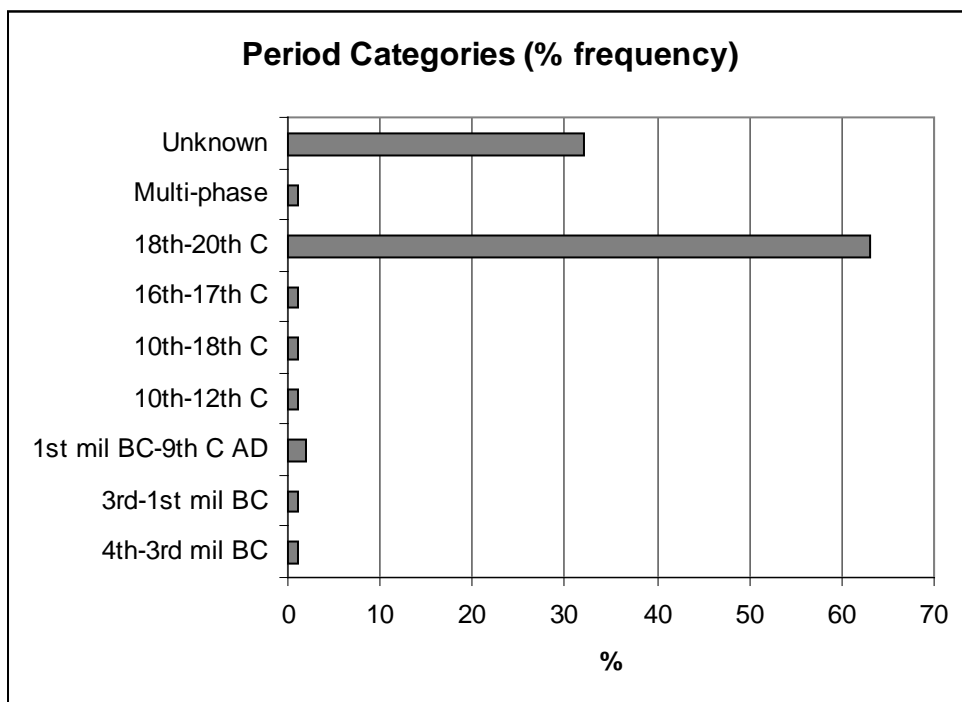


Figure 5: Percentage frequency period categories of all sites and monuments





Figure 6: Frequency and condition of all archaeological sites

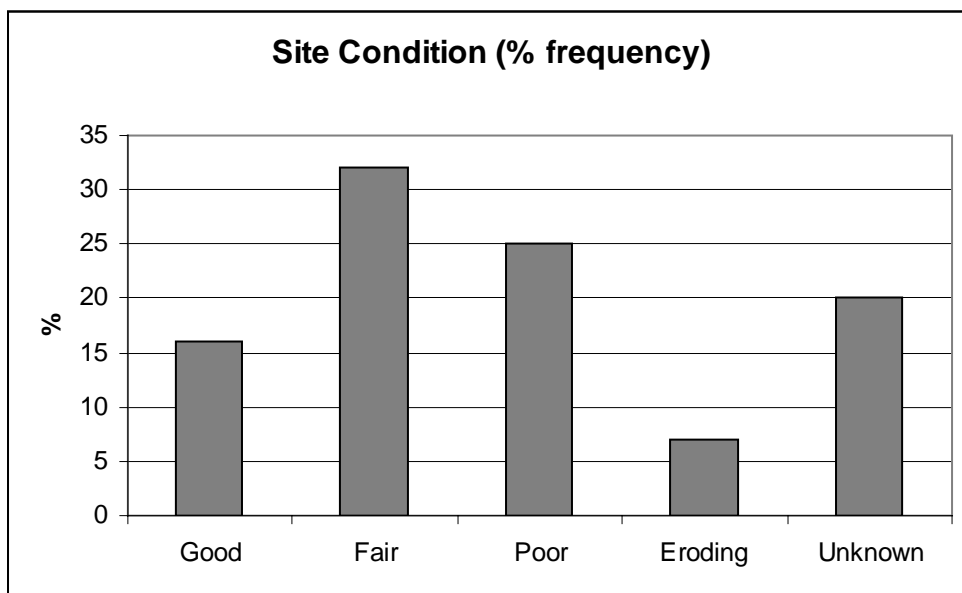


Figure 7: Percentage frequency and condition of all archaeological sites

## **7. SUMMARY AND RECOMMENDATIONS**

### **7.1 Summary**

- 7.1.1 Eight hundred and eighty sites and monuments have been subjected to analysis during the rapid coastal assessment on the west coast of North Uist. Of these, more than half, 451, were newly discovered sites which were not previously recorded in any of the desk-based sources. It has been demonstrated that a range of archaeological sites within the intertidal areas and on the coast edge are being affected by various coastal erosion processes. The majority of the sites belong to categories associated with the crofting landscape of the 18<sup>th</sup>-20<sup>th</sup> centuries.
- 7.1.2 There are distinct coastal zones present on North Uist, within which different types of site can be expected to be found and also where different types of erosion are occurring. The two principal zones are: the machair beaches and dune systems, where sites are generally located eroding out of the dune face or in deflation hollows; and the rocky coast edge where crofting continues and townships are located. Fewer prehistoric sites are recorded in this latter zone, with the exception of duns in islet locations. Although the archaeology of the crofting landscape is an important element of the history of North Uist, these remains tend to be at lower risk of erosion than the prehistoric sites, although sites have been recorded which are eroding or may be in danger of erosion in the future, particularly those in the intertidal zone such as boat noosts, jetties and slipways. There is also a fossilised record of lost coastline, found in the many field boundaries which continue onto the intertidal zone, enclosing land which no longer exists. The number of sites such as boat noosts, jetties and slipways indicate the importance of seafaring to the islanders' way of life, both in the past and in the present, and the extensive sandflats present around Baleshare are still used today as a means of access to offshore islands.
- 7.1.3 This survey represents a snapshot of the condition of the archaeological remains that were visible in early 2005. It is clear that the coastal environment of North Uist is very dynamic as demonstrated by the fact that a number of the sites which were recorded in the 1990's by the Vallay Strand and Loch Olabhat projects can no longer be found, while new midden deposits have been found eroding out of the sand. Animal burrowing is also a problem in some areas, as is cattle trampling. However, wave and wind erosion are the most active elements. The 2005 storm event has likely had a severe impact on the archaeological resource of this coastal zone.

### **7.2 The 2005 Storm Event**

- 7.2.1 A severe gale occurred on the night of 11th/12th January over NW Scotland, with gusts of 106 m.p.h. recorded at Barra and 101 m.p.h. recorded at Stornoway, Western Isles (information from the Met Office). This coincided with a high tide. Anecdotal evidence provided by local people throughout the survey suggests that the tide was exceptionally high, and this was corroborated by the presence of seaweed and flotsam much further inland than would be expected at normal high tide. Anecdotal evidence also suggests that in places up to 20m of coastline was lost on Baleshare. It was clear that the west coast of

North Uist to the south of Paibeil was the worst affected by the storm, with most fence lines ripped out along this stretch of coastline and obvious damage to houses and farm buildings. The presence of sheer cliff faces on most of the dune systems surveyed also indicate severe weather conditions and erosional forces. Recent erosion scars were recorded in many different geomorphological cells, affecting the coastline in different ways; ie there could be undercutting of softer sediments to leave overhanging turf sections, or the stripping of softer sediments from its underlying rock or till.

7.2.2 The impact that this storm event has had on the archaeological record is most clear on Baleshare and the adjacent coastline. Although slow erosion is likely to have been continuing, a case study which illustrates the aggressive nature of the coastal erosion and the impact of the 2005 storm event is a series of middens and structures on the west side of Baleshare.

7.2.3 Excavations were undertaken at Ceardach Ruadh on the west coast of Baleshare in 1963 by Fairhurst and Ritchie (1963) and in the 1980's by Barber (2003). Two skeletons/cists were excavated, in 1964 and 1993. This area of archaeological interest corresponds to Site 637. The site revealed extensive structural remains and deposits, plus a human burial. It is not possible from the published data to pinpoint the location of this site accurately in relation to the deposits recorded at Site 637. However, it is telling that Barber notes (2003, 43) that a cairn, still marked on the current OS map, had disappeared due to erosion by 1997. The adjacent site of Sloc Sabhaidh likely corresponds to Sites 645 and 646. The mass of stone found on the beach at Site 637 is likely to represent the eroded remains of this settlement and is the combined result of erosion ongoing since the 1910's when this site was first recorded by Beveridge, and the recent massive erosion event.

7.2.4 Middens were examined at Bharlais by Barber in 1983 (2003). The site revealed extensive structural remains and deposits. This lies in the vicinity of Sites 385 and 386, at which were recorded middens and eroding structures. Again, material continues to erode out of the section, a process which may have been going on since before the 1980's, and it is impossible at present to quantify the amount of material which may have been lost over the years.

### 7.3 Recommendations

7.3.1 The following recommendations are proposed and all could involve a new Shorewatch team. Table 2 lists the sites and monuments that should be investigated as a matter of urgency owing to the nature of the erosion processes that have been identified at the respective sites. These sites have been classified according to the severity scale of *High*, *Medium* and *Low*:

- *High* - Important archaeological and/or palaeoenvironmental material is being lost. Severely affected during spring tide cycle and recent winter storms.

- *Medium* - Archaeological loss is caused by other factors such as land-use practices, visitor and cattle erosion and/or natural weathering processes other than wave action.
- *Low* - Archaeological information is exposed but not at serious risk of loss in the short term.

FINAL ID	Name	NGR	Type	Severity of erosion
2	AIRD MA-RUIBHE	NF 91602 80031	LAZY BEDS	Low
4	RUBHA AN AOIL	NF 91619 80332	BUILDING; ENCLOSURE	High
35	CNOC AN DUDAIN	NF 92538 81898	BUILDING; ENCLOSURE	High
58	BEINN GHAINCHE	NF 93743 83131	STONE SPREAD	High
67	BERNERAY	NF 92447 83842	BURIED SOIL	High
71	CNOC NAN CLAIGEANN	NF 88939 80333	BLACKHOUSES	High
76	BERNERAY, EILEAN AN DUNAIN	NF 8956 7997	DUN	High
82	LOCH BHUIRGH	NF 91025 80473	BUILDING; ENCLOSURE	High
111	NORTH UIST, VALLAQUIE, CNOC A' CHAISTEAL	NF 8627 7532	SOUTERRAIN; MIDDEN; POTTERY	High
119	NORTH UIST, OBAN TRUMISGARRY	NF 87264 74739	BURNT MOUND	Medium
120	TRUMAISGEARRAIDH	NF 87152 74798	BURNT MOUND (POSSIBLE)	High
196	SGIOBANAIS	NF 82822 75613	BOAT NOOST	Low
206	NORTH UIST, CLAGGAN SOLLAS	NF 8178 7602	FARMSTEAD (POSSIBLE)	High
209	AIRD A' MHORAIN	NF 83606 78710	MIDDEN	High
215	AIRD A' MHORAIN	NF 82982 79003	MIDDEN (POSSIBLE)	High
216	TRAIGH UDAL	NF 82560 78637	SHIPWRECK	High
217	NORTH UIST, HUILISH POINT	NF 824 787	MIDDEN	High
219	NORTH UIST, COILEAGAN AN UDAIL	NF 8242 7843	SETTLEMENT; MIDDENS; CAIRNS (POSSIBLE); CISTS; POTTERY	High
221	TRAIGH IAR	NF 81654 78182	MIDDEN	High
228	MALACLEIT	NF 79657 74810	FIELD BOUNDARY	Low
285	NORTH UIST, GARRY IOCHDRACH	NF 77278 74273	AISLED HOUSE: ROUND; ROMAN COIN	High
321	CAOLAS BHALAIGH	NF 7595 7558	BOAT NOOST (PROBABLE)	Low
329	CALLERNISH	NF 75141 76579	MIDDEN DEPOSITS	Low
331	CALLERNISH	NF 75164 76673	CAIRN	Low
334	NORTH UIST, CALLERNISH, SITHEAN MOR; CALARNAIS	NF 7491 7659	MOUND; MIDDENS; SOUTERRAIN (POSSIBLE); POTTERY; CAIRN (POSSIBLE)	High
351	CALLERNISH	NF 7483 7654	FIELD BANK	Low
353	CALLERNISH	NF 74750 76377	STRUCTURE	Low
354	CALLERNISH	NF 74662 76313	FIELD BANK	Low
356	CALLERNISH	NF 7462 7622	FIELD BANK	Low
358	FOSHIGARY	NF 74426 76226	MIDDEN (POSSIBLE)	Medium
359	FOSHIGARY	NF 74353 76241	MIDDEN (POSSIBLE)	Low
360	FOSHIGARRY, SETTLEMENT	NF 7426 7630	TOWNSHIP; AISLED HOUSES: ROUND; WHEELHOUSE; SOUTERRAIN; POTTERY	High
361	FOSHIGARRY	NF 7397 7645	FIELD WALL	Low
372	NORTH UIST, SCOLPAIG	NF 72835 75485	MIDDEN; BEAKER	Low



375	PORT NA COPA	NF 72561 75102	FIELD BOUNDARY	Low
386	NORTH UIST, BALELONE	NF 7195 7408	SOUTERRAIN	High
389	RUBHA MHANAIS	NF 71136 73102	FIELD BOUNDARY	Low
403	TRAIGH BHAN	NF 70816 71751	MIDDEN	High
410	TRAIGH NAM FAOGHAILEAN	NF 70533 71026	MIDDEN	High
411	TRAIGH NAM FAOGHAILEAN	NF 70041 70366	BURIED SOIL	High
412	NORTH UIST, TRAIGH NAM FAOGHAILEAN, HOUGHARRY	NF 6973 7057	MIDDEN	High
414	NORTH UIST, AIRD AN RUNAIR; HOUGHARRY; TRAIGH NAM FAOGHAILEAN	NF 6970 7090	MIDDEN	High
415	NORTH UIST, AIRD AN RUNAIR, AN CAISTEIL	NF 6970 7119	EROSION SITE; DUN; MIDDEN; CISTS; CORBELLED (POSSIBLE)	High
416	AIRD AN RUNAIR	NF 69601 71296	MIDDEN	High
419	AIRD AN RUNAIR	NF 69482 71299	WALL	High
432	RUBHA PORT SCOLPAIG	NF 70121 68879	MIDDEN	High
434	HANGLAM	NF 7154 6821	CISTS; CREMATION	High
436	HANGLAM	NF 7161 6841	STRUCTURE	Medium
438	HANGLAM	NF 71830 68346	ROUNDHOUSE	High
439	HANGLAM	NF 7183 6826	STRUCTURE	High
442	HANGLAM	NF 71991 68309	CIRCULAR STRUCTURE (POSSIBLE)	High
454	CAOLAS PHAIBEIL	NF 75563 67253	MIDDEN	High
577	CARNACH	NF 80870 63877	BLACKHOUSE; ENCLOSURE	Low
628	NORTH UIST, BALESARE, CARNAN NAN LONG	NF 7907 6367	MIDDEN	High
637	TEANNA MHACHAIR	NF 77546 61720	MIDDEN; WHEELHOUSE (POSSIBLE)	High
640	NORTH UIST, BALESARE, CEARDACH RUADH	NF 7763 6157	WHEELHOUSE; MIDDEN; CIST	High
645	NORTH UIST, BALESARE, SLOC SABHAIDH	NF 7823 6085	MIDDEN; BURIALS; POTTERY; FLINT FLAKES; VIKING, BRONZE RING	High
646	SLOC SABHAIDH	NF 78225 60778	STRUCTURE (POSSIBLE)	High
739	NORTH UIST, GARBHAC CUARTALAIN	NF 8112 5981	BUILDING	High
749	CAIRINIS	NF 81770 59019	ENCLOSURE	High
798	DUN THOMAIDH	NF 75900 75810	DUN	High
803	SEIDINISH	NF 76324 76026	STRUCTURE; MIDDEN	High
807	SEIDINISH	NF 76537 75930	STRUCTURE	Low
808	SEIDINISH	NF 76570 75950	STRUCTURE; MIDDEN	Low
840	RUDH'AN DUIN	NF 78610 76180	DUN	High
850	CEAN UACHDARACH	NF 79097 76492	BOAT NOOST	Low
873	CUIL NA MUICE	NF 77361 76949	WALL	Low
874	CUIL NA MUICE	NF 77353 76945	WALL	Low

*Table 2: Suggested sites for immediate examination and longer term monitoring*

7.3.2 The most significant threat found is in relation to a number of later prehistoric sites eroding out of the machair, many of which have structures as well as midden material visible, and on the basis of the pottery recovered are likely to be Iron Age in date. The baseline condition of these sites, where previously known, has changed markedly, partly as a result of the considerable time between the

previous visits by the Ordnance Survey in the mid-1960's, and exacerbated by the recent storm event.

- 7.3.3 In consultation with the SCAPE Trust and Historic Scotland a programme of archaeological survey is recommended for the above sites. This could involve measuring and photographing the monuments and undertaking tapestry excavation with the help of a newly formed Shorewatch team.
- 7.3.4 It is suggested that tapestry excavation be carried out at selected sites, to provide a detailed record of the eroding section. Tapestry excavation was carried out successfully by Barber (2003) at a number of eroding midden sites on North and South Uist. It was also used by CFA to record exposed deposits and structures at Galson Lewis (Neighbour et al, in preparation). This rapid method of cleaning and recording erosion faces results in the excavation of a strip of deposits along the exposed face, and is useful in these situations as it does not expose any more of the site to erosion than has already been exposed (Barber 2003, 6). This method can provide a full history of the site along the exposed section line.
- 7.3.5 There are three particular concentrations of eroding prehistoric archaeology comprising middens and structures which are recommended as primary targets for any excavation and recording work. The first of these, and probably the most damaged by recent erosion, is on Baleshare, Sites 637, 640, 645 and 646. The second is at Traigh nam Faoghailean, Site 415, where extensive midden is visible in a large deflation area while structures are actively eroding out of the sand section. The Scheduled Ancient Monument at Foshigary (Site 360) continues to erode and reveal further structures and deposits.
- 7.3.6 A further 276 sites are recommended for routine monitoring due to their location on the coast edge or intertidal zone and/or due to their condition being classed as poor. These sites are not at immediate threat from coastal erosion but have been selected for monitoring as they may be at threat in the future. Their baseline condition should be monitored on a regular basis to ensure no archaeological information is lost and to maintain an accurate record of their condition. These sites are identified in the gazetteer.
- 7.3.7 In addition, two further recommendations are made, to carry out palaeoenvironmental work at Loch Phaiheil and to record the rate of erosion occurring along the west coast of Baleshare.

#### *Loch Phaiheil*

- 7.3.8 The peat and archaeological remains observed at the entrance to Loch Phaiheil (NGR 718 683) should be subjected to a programme of palaeoenvironmental analyses. This area of eroding peat provides a unique opportunity to establish the chronology and changes to a former lacustrine basin and dune formation which has effectively inundated what appears to be a Bronze Age structure. Further survey work should be undertaken to establish whether a complete biostratigraphic profile exists below the dune sand.

## *Baleshare*

- 7.3.9 A GPS Survey should be carried out to plot the current position of the eroding dune edge in relation to fixed reference points inland. This will enable a precise picture to be gained on exactly how much of the dune system has been eroded. A system of fixed reference points (marker pegs) should be established in order to measure the rate of cliff recession.

## **7.4 Products**

- 7.4.1 A database containing all data compiled in the report, will be deposited with The SCAPE Trust with a copy distributed to Comhairle nan Eilean Siar. The data gathered will be added to the Geographical Information Systems (GIS) held by Comhairle nan Eilean Siar and The SCAPE Trust. This will include GIS shape files of the three sets of data outlined above (archaeological sites; erosion class; geology and geomorphology).
- 7.4.2 Copies of this report (both digital and paper) will be circulated as specified in the Project Outline.
- 7.4.3 A summary report will be submitted for publication to *Discovery and Excavation in Scotland 2005*.
- 7.4.4 An archive prepared to the guidelines of the National Monuments Record of Scotland for deposition there, with a copy of reproducible elements for deposition with Comhairle nan Eilean Siar.
- 7.4.5 A draft press release, for the local papers, announcing the publication of the main report. The press release will be approved by Historic Scotland and The SCAPE Trust before its release.
- 7.4.6 Sets of slides will be deposited with The SCAPE Trust and Comhairle nan Eilean Siar), illustrating the methodology of the survey and the archaeological and erosional highlights of the area investigated.

## 8. BIBLIOGRAPHY

### 8.1 References

- Armit, I 1996 *The Archaeology of Skye and the Western Isles* Edinburgh University Press.
- Armit, I 1997 'Excavation of a post-medieval settlement at Druim nan Dearcag, and related sites around Loch Olabhat, North Uist' *Proc Soc Antiq Scot* 127: 899-919.
- Armit, I 1998 "Re-excavation of an Iron Age wheelhouse and earlier structure at Eilean Maleit, North Uist" *Proc Soc Antiq Scot* 128.
- Armit, I & Braby, A 2002 "Excavation of a burnt mound and associated structures at Ceann nan Clachan, North Uist" *Proceedings of the Society of Antiquaries of Scotland* 132, 242-246.
- Ashmore, PJ 1994 *Archaeology and the Coastal Erosion Zone: Towards a Historic Scotland Policy*, Historic Scotland.
- Angus, S & Elliot, MM 1992 in Carter, R. W. G., Curtis, T.G.F. and Sheehy-Skiffington, M.J. (eds) 'Erosion in Scottish machair with particular reference to the Outer Hebrides' in *Coastal Dunes, Geomorphology, ecology and Management for Conservation*. Proceedings of the Third European Dune Congress, Galway Ireland 1992.
- Batey, C 1996 'Two Viking artefacts', *Glasgow Archaeological Journal*, vol.19, 1994-1995, 109-13.
- Barber, J 1984 'Cnoc Raineach, Newton Ferry (N Uist) midden', DES, Scotland, 1984, 44.
- Barber, J 2003 *Bronze Age Farms and Iron Age Mounds of the Outer Hebrides*. Scottish Archaeological Internet Reports 3.
- Beveridge, E 1911 *North Uist: its archaeology and topography ; with notes upon the early history of the Outer Hebrides*. Edinburgh.
- Beveridge, E & Callander, JG 1931 "Excavation of an earth house at Foshigarry and a fort, Dun Thomaidh, in North Uist" *Proc Soc Antiq Scot* 65: 299-357.
- Crawford, IA 1996 "The Udal" *Current Archaeology* 147: 84-94.
- Crone, A 1993 'Excavation and survey of sub-peat features of Neolithic, Bronze and Iron Age date at Bharpa Carinish, North Uist, Scotland' *Proc Prehist Soc* 59: 370-375.
- Dawson, AG, Matthews JA & Shakesby RA 1987 'Rock Platform erosion on periglacial shores: a modern analogue for Pleistocene rock platforms in Britain.' In



- Boardman, J (ed.) *Periglacial processes and landforms in Britain and Ireland*, 173-182.
- Dawson, AG, Smith DE & Dawson S 2001 *Potential impacts of climate change on sea levels around Scotland*. Scottish Natural Heritage: Research, Survey and Monitoring Report No. 178.
- Dunwell, A, Johnson, M & Armit, I 2003 'Excavations at Geirisclett chambered cairn, North Uist, Western Isles' *Proc Soc Antiq Scot* 133, 1-34.
- Fraser, M., Gilmour, S. & Dawson, T 2003 'Shorewatch: Monitoring Scotland's Coastal Archaeology', 21, 197-202 in Dawson (ed) *Coastal Archaeology and Erosion in Scotland*. Historic Scotland Conference Proceedings Publication.
- Gilbertson, D, Schwenniger, JL, Kemp, RA, & Rhodes, EJ 1999 'Sand-drift and soil formation along an exposed North Atlantic coastline: 14,000 years of diverse geomorphological climatic and human impacts'. *Journal of Archaeological Science* 26, 439-69.
- Historic Scotland 1996 *Coastal Zone Assessment*. Historic Scotland Archaeological Procedure Paper 4.
- Macivor, J 1845 'Parish of Harris' *The New Statistical Account*, Vol.14, 155-159.
- Macleod, J 1791-99 'Parish of Harris' *The Statistical Account of Scotland*, Vol.10, 342-392.
- MacQueen, A 1791-99 'Parish of North Uist' *The Statistical Account of Scotland*, Vol.13, 300-325.
- McRae, F 1845 'Parish of North Uist' *The New Statistical Account*, Vol.14, 159-181.
- Mills, C, Crone, A, Edwards, K & Whittington, G 1994 'The excavation and environmental investigation of a sub-peat stone bank near Loch Portain, North Uist, Outer Hebrides' *Proc Soc Antiq Scot* 124, 155-171.
- Original Name Books of the Ordnance Survey 1877.
- RCAHMS, 1928 *The Royal Commission on the Ancient and Historical Monuments and Constructions of Scotland: Ninth report with inventory of monuments and constructions in the Outer Hebrides, Skye and the Small Isles*. HMSO.
- Ritchie, W 1970 *A Survey of beach, dune and machair areas of Barra, Benbecula, North Uist and Berneray*. Commissioned by The Countryside Commission for Scotland.
- Ritchie, W 1985 'Inter-tidal and sub-tidal organic deposits and sea level changes in the Uists, Outer Hebrides' *Scot J Geol* 21, 161-176.

- Ritchie, W 1986 in Barber, J 2003 *Bronze Age farms and Iron Age farm mounds of the Outer Hebrides*. SAIR 3. [www.sair.org.uk](http://www.sair.org.uk).
- Ritchie, W & Whittington, G 1994 'Non-synchronous aeolian sand movements in the Uists: the evidence of the intertidal organic and sand deposits at Cladach Mor, North Uist' *Scottish Geographical Magazine* vol 110, 40-46.
- Scott, WL 1948 'Gallo-British Colonies. The Aisled Roundhouse Culture in the North' *Proc Prehist Soc* 14: 46-125.
- Scott, WL 1951 'Eilean an Tighe: a pottery workshop of the second millennium BC' *Proc Soc Antiq Scot* 85: 1-37.
- Steers, JA 1973 *The Coastline of Scotland, The Outer Hebrides*. CUP.
- Whittington, G & Ritchie, W 1988 *Flandrian Environmental Evolution on North-East Benbecula and Southern Grimsay, Outer Hebrides, Scotland*. O'Dell Memorial Monograph No 21.
- Whittington, G & Edwards, KJ 1996 'Evolution of a machair landscape: pollen and related studies from Benbecula, Outer Hebrides, Scotland' *Trans Roy Soc Edin Earth Sci* 87, 515-531.

## 8.2 Cartographic sources

Ordnance Survey 1880 *Hebrides, Harris, North Uist & c. Inverness-shire* 1 mile to 6 inch sheet XXVI

Ordnance Survey 1880 *Hebrides, Harris, North Uist & c. Inverness-shire* 1 mile to 6 inch sheet XXIX

Ordnance Survey 1880 *Hebrides, Harris, North Uist & c. Inverness-shire* 1 mile to 6 inch sheet XXX

Ordnance Survey 1880 *Hebrides, Harris, North Uist & c. Inverness-shire* 1 mile to 6 inch sheet XXXI

Ordnance Survey 1880 *Hebrides, Harris, North Uist & c. Inverness-shire* 1 mile to 6 inch sheet XXXIII

Ordnance Survey 1880 *Hebrides, Harris, North Uist & c. Inverness-shire* 1 mile to 6 inch sheet XXXIV

Ordnance Survey 1880 *Hebrides, Harris, North Uist & c. Inverness-shire* 1 mile to 6 inch sheet XXXIX

Ordnance Survey 1880 *Hebrides, Harris, North Uist & c. Inverness-shire* 1 mile to 6 inch sheet XL

Ordnance Survey 1880 *Hebrides, Harris, North Uist & c. Inverness-shire* 1 mile to 6 inch sheet XLIV

Ordnance Survey 1880 *Hebrides, Harris, North Uist & c. Inverness-shire* 1 mile to 6 inch sheet XLV

Ordnance Survey 1904 *Hebrides, Harris, North Uist & c. [Inverness-shire]* 1 mile to 6 inch sheet XXVI

Ordnance Survey 1904 *Hebrides, Harris, North Uist & c. [Inverness-shire]* 1 mile to 6 inch sheet XXIX

Ordnance Survey 1904 *Hebrides, Harris, North Uist & c. [Inverness-shire]* 1 mile to 6 inch sheet XXX

Ordnance Survey 1904 *Hebrides, Harris, North Uist & c. [Inverness-shire]* 1 mile to 6 inch sheet XXXI

Ordnance Survey 1904 *Hebrides, Harris, North Uist & c. [Inverness-shire]* 1 mile to 6 inch sheet XXXIII

Ordnance Survey 1904 *Hebrides, Harris, North Uist & c. [Inverness-shire]* 1 mile to 6 inch sheet XXXIV

Ordnance Survey 1904 *Hebrides, Harris, North Uist & c. [Inverness-shire]* 1 mile to 6 inch sheet XXXIX

Ordnance Survey 1904 *Hebrides, Harris, North Uist & c. [Inverness-shire]* 1 mile to 6 inch sheet XL

Ordnance Survey 1904 *Hebrides, Harris, North Uist & c. [Inverness-shire]* 1 mile to 6 inch sheet XLIV

Ordnance Survey 1904 *Hebrides, Harris, North Uist & c. [Inverness-shire]* 1 mile to 6 inch sheet XLV



### 8.3 Historical maps

Blaeu J. 1654 *VISTVS INSVLA (The Uists and Barra)*.

Depot Generale De La Marine, Paris 1804 *Carte particuliere de la cote occidentale d'Escoffe, depuis le Cape Wrath jusqu'a la Pointe d'Ardnamurchan*.

Heather W. 1804 *A new and improved chart of the Hebrides. or Lewis Islands and adjacent coast of Scotland*

Huddart J. 1794 *A new chart of the West coast of Scotland from the point of Ardnamurchan to Cape Wrath*.

Knapton J. 1728 *A chart of the coast of Scotland with all its islands*.

Moll H. 1745 *A Map of the North West Part of the Western Islands*.

Mount R.W. and Page T. 1715 *A new chart of the sea coast of Scotland...*

Thomson J. 1822 *Western Isles*.

Woolfe Brenan, G. 1893 *Plan of proposed boat slip at Port-Nan-Long: attached to Admiralty Chart of the Sound of Harris (1857), marked to show the boat slip RHP5233*

Richmond, J. 1766 *Plan of the subjects between Otternish and Hoe Beg, in controversy between Sir James McDonald of McDonald and Norman McLeod of McLeod, with the adjacent rocks, islands and coasts RHP26*

Reid, R. 1799 *Plan of the island of North Uist property of Alexander Lord Macdonald. RHP1306*

## 8.4 Aerial Photographic Record

Sortie	Frames	Date	Scale
CPE/Scot/UK 189	1276-1279, 1288-1296, 1306-1309, 1353-1359, 1329-1334, 2296-2308, 2310-2313, 2321-2327, 2333-2341, 2353-2360, 3369-3375, 4288-4292	1946-48	1:10,000
CPE/Scot/UK 191	1001-1013, 4314-4321	1946-48	1:10,000
LEU/UK 6	7203-7233	1946-48	1:10,000
540/RAF/509	3019, 3024-3030, 3042-3053, 3064-3065, 3069-3078, 3110, 3114-3116, 3137-3138, 3141-3146, 3167-3172, 3199-3206, 3228-3233, 4020-4023, 4025-4027, 4040-4043, 4063-4065, 4068-4077, 4108-4117, 4137-4145, 4194-4213, 4224-4233	1946-48	1:10,000
OS/65/163	009-056, 068-061, 086-103, 160-175, 106-148, 177-224	1965	1:10,000
OS/65/164	001-029, 030-035, 038-059, 069-099, 108-116, 120-164, 176-211	1965	1:10,000
OS/65/165	037-080, 092-107, 108-111	1965	1:10,000
60487	127-134, 139-142, 144-156, 206-212, 215-219, 248-250, 259-263, 289-293	1987	1:24,000

## APPENDIX 1 - BUILT HERITAGE AND ARCHAEOLOGY

ID	Name	NMRS No.	Source	NGR	Status	Type	Date	Condition	Recommendation	Description
1	AIRD MA-RUIBHE		OS 1st ed., Fieldwalking	NF 91552 80076	Non-designated	ENCLOSURE	Unknown	Poor	Nil	An enclosure was depicted at this location on the OS 1st edition map. An enclosure of turf covered stones was recorded at this location during the current survey.
2	AIRD MA-RUIBHE		APs, Fieldwalking	NF 91602 80031	Non-designated	LAZY BEDS	18th-20th C	Eroding	Monitor	An area of lazy beds, about eight in all, was recorded running northwest to southeast into the sea during the current survey.
3	AIRD MA-RUIBHE		OS 1st ed., Fieldwalking	NF 91636 80070	Non-designated	ENCLOSURE	Unknown	Poor	Nil	An enclosure was depicted at this location on the OS 1st edition map. An enclosure of turf covered stones was recorded at this location during the current survey.
4	RUBHA AN AOIL		OS 1st ed.	NF 91619 80332	Non-designated	BUILDING; ENCLOSURE	18th-20th C	Poor	Survey	A roofed building and enclosure were depicted on the 1st edition OS map. A modern building was recorded at this location during the current survey. A small stone building was recorded to the south of the site, eroding into the sea, which may have been the building visible on the 1st edition OS. A stone wall enclosed the area and may have been the remains of the enclosure depicted on the earlier map.
5	RUBHA AN AOIL		OS 1st ed.	NF 91732 80457	Non-designated	BUILDING; ENCLOSURE	18th-20th C	Fair	Nil	An unroofed building with an adjoining enclosure was depicted on the 1st edition OS map. A blackhouse with attached outhouse and enclosure was recorded at this location during the current survey. The blackhouse was stone built and had a corrugated iron roof and appeared to be in use as a store for the adjacent modern house. The enclosure comprised a denuded stone and turf bank with a modern wire fence cutting through it.
6	RUBHA AN AOIL		OS 1st ed.	NF 91744 80449	Non-designated	BUILDING	18th-20th C	Poor	Monitor	An unroofed building was depicted on the 1st edition OS map. A stone building was recorded at this location, to the south of the main road. It was possibly a warehouse or boat shed as it had a wide entrance. It was roofless with walls 0.75m thick and surviving to a height of 2.5m maximum.
7	POLL AN OIR		Fieldwalking	NF 91754 80694	Non-designated	BUILDING	18th-20th C	Good	Monitor	An old stone building was recorded at this location during the current field survey. It had a corrugated iron roof and appeared to be in use as a store. An older ruinous building comprising of only the foundations was recorded immediately to the N of this building. It appeared to have been stone built and was part of a chicken enclosure.
8	POLL AN OIR		Fieldwalking	NF 91682 80745	Non-designated	FARMSTEAD	18th-20th C	Poor	Nil	A collection of stone buildings with associated enclosure were recorded at this location during the current survey. Two adjoining buildings separated into compartments, two of the compartments having modern corrugated iron roofs and in use as stores. The N building appeared to be built within the foundations of an older building as the original foundations were visible around the base of the more recent building. To the N was a trapezoidal-shaped enclosure c.20m long, c.14m wide at the S and 9m wide at the N.

ID	Name	NMRS No.	Source	NGR	Status	Type	Date	Condition	Recommendation	Description
9	HARRIS, BERNERAY, POL AN OIR, DAVAAR COTTAGE	NF98SW 38	NMRS	NF 9179 8079	Listed C(s) HBNUM 46097	RESIDENTIAL	18th-20th C	Poor	Monitor	Probably 19th century in date, a single storey, three bay, Hebridean-type thatched cottage was recorded at this location. It consisted of thick rubble built walls with rounded corners, with a small rubble-walled garden to rear. It was in a ruinous state with a collapsed roof and had a modern addition to the south comprising a corrugated iron shed or possible entrance. The garden was still visible though overgrown. There was a second stone building to the south which was roofless and ruinous. This does not appear to be part of the listing but may be related to Davaar Cottage.
10	RUBHA AN AOIL		OS 1st ed.	NF 9180 8080	Non-designated	ENCLOSURE	Unknown	Unknown	Unknown	Four enclosures were depicted on the 1st edition OS map. No trace of these enclosures could be found within an area of tall grass next to the coast, during the current survey.
11	POLL AN OIR		Fieldwalking	NF 91978 80836	Non-designated	BUILDING	18th-20th C	Good	Nil	A small stone building was recorded at this location and was in use as a garden store or shed for the adjacent modern building in whose garden it stood.
12	POLL AN OIR		Fieldwalking	NF 91982 80826	Non-designated	PIER/JETTY	Unknown	Fair	Monitor	A stone structure, possibly an old pier or jetty, was recorded within the intertidal zone. It was constructed using large boulders but did not appear to be in use at the time of the survey.
13	POLL AN OIR		Fieldwalking	NF 92015 80818	Non-designated	BUILDING	18th-20th C	Poor	Monitor	A stone built blackhouse was recorded within a private garden in a state of disrepair, with no roof and evidence of collapse.
14	RUBHA MHANAIS		OS 1st ed.	NF 9215 8090	Non-designated	ENCLOSURE	Unknown	Unknown	Unknown	Four enclosures, two adjoining, were depicted on the 1st edition OS map. No trace of these enclosures could be found during the current survey.
15	RUBHA MHANAIS		Fieldwalking	NF 92161 80886	Non-designated	BUILDINGS	18th-20th C	Fair	Nil	Two stone buildings, possibly a blackhouse with an outhouse, were recorded at this location during the current survey. They both had corrugated iron roofs and appeared to be in use as stores for the adjacent modern house.
16	LOCH A BHAIGH		Fieldwalking	NF 92240 81159	Non-designated	BUILDING	18th-20th C	Good	Nil	An old stone-built boathouse at the harbour was recorded during the current survey. It appeared to be in use as a storehouse and had a corrugated iron roof.
17	LOCH A BHAIGH		Fieldwalking	NF 9210 8144	Non-designated	BUILDING	18th-20th C	Good	Monitor	A roofless stone building with two doorways along the E-facing wall was recorded during the current survey.
18	LOCH A BHAIGH		Fieldwalking	NF 92107 81454	Non-designated	BUILDING	18th-20th C	Poor	Nil	A ruined blackhouse was recorded at this location during the current survey. It was stone built and roofless and collapsing in areas. It was overgrown with vegetation. It measured c.9m by c.6m by c.2m high.
19	LOCH A BHAIGH		Fieldwalking	NF 92063 81572	Non-designated	BUILDING	18th-20th C	Poor	Monitor	A ruinous blackhouse with c.1m thick walls was recorded during the current survey. It measured c.6m by c.14m, was roofless and had two doorways but no windows.
20	LOCH A BHAIGH		Fieldwalking	NF 92058 81602	Non-designated	BUILDING	18th-20th C	Fair	Nil	An old stone building with a modern corrugated iron roof was recorded at this location during the current survey. It had a modern extension to the south with double glazing and was possibly still in use. It measured c.6m by c.12m.
21	LOCH A BHAIGH		Fieldwalking	NF 92058 81656	Non-designated	BUILDING	18th-20th C	Good	Nil	A stone building, possibly an old blackhouse, with a modern extension was recorded at this location during the current survey. It appeared to be in use as an outhouse for the adjacent modern house.

ID	Name	NMRS No.	Source	NGR	Status	Type	Date	Condition	Recommendation	Description
22	LOCH A BHAIGH		Fieldwalking	NF 92100 81653	Non-designated	BUILDING	18th-20th C	Fair	Nil	A stone building, in use as an outhouse with a modern corrugated roof was recorded at this location during the current survey.
23	LOCH A BHAIGH		Fieldwalking	NF 92124 81660	Non-designated	BUILDING	18th-20th C	Poor	Monitor	A stone building, possibly an old blackhouse, was recorded during the current survey. It was roofless and appeared to be divided into two compartments. It measured c.8m by c.14m and c.2m high in places with walls c.0.75m thick. The south and west walls appear to have collapsed.
24	BERNERAY		OS 1st ed.	NF 9206 8170	Non-designated	WELL	Unknown	Unknown	Unknown	A well was depicted on the 1st edition OS map. No well was found at this location during the current survey.
25	BERNERAY	NF98SW 36	NMRS	NF 9210 8170	Non-designated	BLACKHOUSES, THATCHED COTTAGES	Unknown	Unknown	Unknown	A series of unlocated black houses and thatched cottages on the island of Berneray.
26	BERNERAY, CHURCH ROAD, BERNERAY PARISH CHURCH, MANSE	NF98SW 21	NMRS	NF 9201 8179	Non-designated	MANSE	Unknown	Unknown	Unknown	No church manse was visible at this location.
27	BERNERAY PARISH CHURCH	NF98SW 20	NMRS	NF 9202 8179	Listed B HBNum 46106	CHURCH	Unknown	Unknown	Unknown	A Thomas Telford former parliamentary church, now roofless but virtually entire was recorded by the RCAHMS at this location. It was built in 1829. No church was found at this location during the current survey.
28	BERNERAY, FREE CHURCH	NF98SW 35	NMRS	NF 9212 8178	Non-designated	CHURCH	18th-20th C	Good	Nil	A modern, faced, stone building was recorded at this location. It is no longer in ecclesiastical use and according to local knowledge it has been out of use for about ten years. Appeared to be used for storage.
29	LOCH A BHAIGH		Fieldwalking	NF 92168 81748	Non-designated	BUILDING	18th-20th C	Good	Nil	A stone building facing out to Loch a Bhaigh was recorded during the current survey. It had a modern corrugated iron roof and was in use as a store.
30	BERNERAY		OS 1st ed.	NF 9218 8184	Non-designated	WELL	Unknown	Unknown	Unknown	A well was depicted on the 1st edition OS map. No well was found at this location during the current survey.
31	BERNERAY, RUISGARRY	NF98SW 32.2	NMRS	NF 9230 8180	Non-designated	TOWNSHIP, SCHOOL	18th-20th C	Unknown	Nil	A township comprising twenty-eight roofed (one annotated School), one partially roofed, nine unroofed buildings and seven enclosures were depicted on the 1st edition OS map. Forty-seven roofed, three partially roofed, six unroofed buildings and several enclosures are shown on the current OS map.
32	BERNERAY		OS 1st ed.	NF 9237 8180	Non-designated	WELL	Unknown	Unknown	Unknown	A well was depicted on the 1st edition OS map. No well was found at this location during the current survey.
33	BERNERAY, CNOC NA GREINE. Alternative(s): CNOC NA GREANA	NF98SW 2	NMRS	NF 9230 8187	Non-designated	CHAMBERED CAIRN (POSSIBLE)	4th-3rd Millennium BC	Poor	Monitor	A possible burial chamber was recorded standing on a knowe, Cnoc na Greana, about 200m NE of the United Free Church by the RCAHMS in 1928. Three upright stones and a prostrate stone remain, the largest of which measured c.1.6m high. This was surrounded by a circle of stones no more than 3.5m in diameter, though there was no trace of this circle when the site was visited by the OS in 1965. Human bone was recorded as being found at the site. This site was as described above when visited during the current survey.



ID	Name	NMRS No.	Source	NGR	Status	Type	Date	Condition	Recommendation	Description
34	CNOC AN DUDAIN		Fieldwalking	NF 92498 81861	Non-designated	BUILDING	18th-20th C	Poor	Monitor	A ruined stone building with a redbrick extension and adjacent stone outbuilding were recorded during the current survey. Both buildings were roofless and in poor condition. There was a lot of material dumped around the buildings. The main building had a brick chimney and measured c.14 by c.8m by c.2m high with walls c.0.5m thick. The outbuilding measured c.12m by c.4m by c.1m high with walls 0.5m thick.
35	CNOC AN DUDAIN		Fieldwalking	NF 92538 81898	Non-designated	BUILDING; ENCLOSURE	18th-20th C	Eroding	Survey	A stone building with associated outbuilding and enclosure was recorded during the current survey. The main building was roofless with a chimney and small extension to the south. The walls were c.0.5m thick and there was standing water and sheep within the building. It measured c.16m by c.8m by a maximum c.2.5m high. The outbuilding was also roofless and measured c.6m by c.8m by c.2m high.
36	CNOC AN DUDAIN		Fieldwalking	NF 92596 81906	Non-designated	SLIPWAY (POSSIBLE)	Unknown	Fair	Monitor	A possible stone-lined slipway was recorded at this location during the current survey. It appeared to run southeast from the main road and utilised bedrock for part of the walls. On the west side a wall had been built using large boulders.
37	HARRIS, BERNERAY, ADJOINING COTTAGES	NF98SW 45 NF98SW 46	NMRS	NF 9272 8188	Listed B HBNum 46098	BUILDINGS	18th-20th C	Poor	Monitor	Probably 19th century in date, two adjoining Hebridean-type thatched cottages were recorded at this location. Both were single storey with modern porches added. They were shown on the 1st edition OS map. The thatch roofs had collapsed though the chimneys were still standing. They were out of use though a lot of debris was evident within the buildings, including an old oven.
38	CNOC AN DUDAIN		Fieldwalking	NF 9275 8184	Non-designated	BUILDING; SLIPWAY	18th-20th C	Fair	Nil	A stone building with an attached enclosure was recorded at this location during the current survey. This may have had a turf roof as there were timber beams visible and patches of collapsed turf roof. It measured c.14m by c.8m by c. 2m high with walls c.0.75m thick. There was also a possible boulder slipway running immediately to the west of the building. There was a larger marooned boat at the top of this slipway possibly suggesting relatively recent use.
39	HARRIS, BERNERAY, THATCHED COTTAGE	NF98SW 43	NMRS	NF 9276 8183	Listed C(s) HBNum 46099	BUILDING	18th-20th C	Fair	Monitor	Probably 19th century in date, a Hebridean-type thatched cottage, single-storey with three bays and with modern additions, was recorded at this location. Much of the turf roof was missing or collapsed, otherwise as described previously.
40	BERNERAY, LAIRIG RUADH, THATCHED COTTAGE	NF98SW 41	NMRS	NF 9294 8159	Listed B HBNum 46102 (Group A)	BUILDING	18th-20th C	Good	Monitor	Probably 19th century in date, a Hebridean-type thatched cottage, single-storey with three bays and modern additions, was recorded at this location. It was shown on the 1st edition OS map. It was in use as a residential property when visited during the current survey.
41	HARRIS, BERNERAY, COTTAGE	NF98SW 44	NMRS	NF 9296 8158	Listed B HBNum 46101 (Group A)	BUILDING	18th-20th C	Good	Monitor	Probably 19th century in date, a Hebridean-type thatched cottage, single-storey with three bays and modern additions, was recorded at this location.
42	BERNERAY, RUISGARRY. Alternative(s): LAMRIG RUADH	NF98SW 32.3	NMRS	NF 9296 8155	Non-designated	FARMSTEAD	18th-20th C	Fair	Nil	A farmstead comprising three roofed buildings was depicted on the 1st edition OS map. One partially roofed building and two roofed buildings are depicted on the current OS map.

ID	Name	NMRS No.	Source	NGR	Status	Type	Date	Condition	Recommendation	Description
43	HARRIS, BERNARAY, THATCHED COTTAGE AT LAIMRIG RUADH	NF98SW 48	NMRS	NF 9296 8155	Listed B HBNum 46100 (Group A)	RESIDENTIAL	18th-20th C	Good	Monitor	Probably 19th century in date, a Hebridean-type thatched cottage, single-storey with four bays was recorded at this location. It was recorded previously as being lime-washed with a derelict byre on its NE wall. It was shown on the 1st edition OS map. During the current survey this building was being renovated and did not appear to be lime-washed but did have a ruinous outhouse attached.
44	BERNERAY, SCHOOL	NF98SW 34	NMRS	NF 9302 8150	Non-designated	SCHOOL	18th-20th C	Good	Nil	This building was still in use as a school at the time of the current survey.
45	BERNERAY, BAILE, THATCHED COTTAGE.	NF98SW 39 NF98SW 40	NMRS	NF 9314 8139	Listed B HBNum 46105 (Group A)	BUILDING	18th-20th C	Fair	Monitor	Probably 19th century in date, a Hebridean-type thatched cottage (at SW end of row of 3 adjoining), single-storey with four bays and modern additions, was recorded at this location. It was shown on the 1st edition OS map and the cottage adjoining was deemed too ruinous to merit listing. As previously described above, but this site was abandoned and collapsing at the time of the survey.
46	BAILE		Fieldwalking	NF 9314 8138	Non-designated	BUILDING	18th-20th C	Poor	Monitor	A small stone building to the S of site 52 was recorded during the current survey. It measured c.4m by c.10m and c.2m high, and was positioned on the very edge of the coast. It was roofless and was probably originally an outhouse to site 52.
47	BERNERAY		OS 1st ed.	NF 9320 8137	Non-designated	BUILDING	18th-20th C	Fair	Nil	Two roofed buildings were depicted on the 1st edition OS map. There were two buildings recorded at this location. One was a ruinous building, rectangular in plan, the other had been reconstructed and was a whitewashed blackhouse with a thatched roof. It appeared that the renovated building was in use as a guest house as there was a Scottish Tourist Board sign in the window.
48	HARRIS, BERNARAY, THATCHED COTTAGE	NF98SW 47	NMRS	NF 9322 8141	Listed B HBNum 46103 (Group A)	RESIDENTIAL	18th-20th C	Good	Monitor	Probably 19th century in date, a single-storey, Hebridean-type thatched cottage at the northeast end of the settlement was recorded at this location. It was shown on the 1st edition OS map. As described above, this building was white-washed and appeared to be a private residence at the time of the current survey.
49	BAILE		Fieldwalking	NF 93252 81360	Non-designated	FISH TRAP (POSSIBLE)	18th-20th C	Poor	Monitor	An alignment of stones was visible running into the water and curving round to the east. This may have been a fish trap, otherwise it may have been an artificial harbour which utilised the natural bedrock as well as the stone alignment.
50	BERNERAY, RUISGARRY. Alternative(s): BAILE	NF98SW 32.4	NMRS	NF 9325 8150	Non-designated	FARMSTEAD	18th-20th C	Fair	Nil	A farmstead comprising eight roofed buildings and three enclosures was depicted on the 1st edition OS map. Five roofed, two unroofed buildings and four enclosures are shown on the current OS map. A large modern building with a small stone built farmstead to the north occupied this location though it appeared that only the large building is within 100m of the HWM.
51	BAILE		APs	NF 9331 8148	Non-designated	ENCLOSURE	Unknown	Poor	Monitor	An enclosure was visible on an AP dating from 1946. This enclosure was visible on the ground as a very low, ephemeral, stone and turf bank.
52	BERNERAY		OS 1st ed.	NF 9330 8154	Non-designated	BUILDING	Unknown	Unknown	Unknown	A roofed building was depicted on the 1st edition OS map. No trace of this building could be found during the current survey.

ID	Name	NMRS No.	Source	NGR	Status	Type	Date	Condition	Recommendation	Description
53	BERNERAY, RUISGARRY	NF98SW 37	NMRS	NF 9330 8240	Non-designated	FINDSPOT	Unknown	Unknown	Unknown	A fragment of carved whalebone was discovered in an area of dunes at Ruisgarry in 1992 (Batey 1996). Following further examination, the fragment was identified as being part of a Viking-age whalebone plaque. The fragment was carved in the profile of a curving beast, and probably formed the upper decorated part of a plaque or smoothing board used in the pressing of pleats in cloth.
54	LAG NA MUICE		OS 1st ed.	NF 93541 82534	Non-designated	FARMSTEAD	18th-20th C	Fair	Nil	Three roofed buildings, two with adjoining enclosures, were depicted on the 1st edition OS map. Two unroofed buildings and an enclosure were recorded during the current survey. A small rectangular structure was also recorded to the east of the buildings. There was also a third unroofed building containing a caravan to the N of the site and the remains of an enclosure.
55	LAG NA MUICE		Fieldwalking	NF 93679 82570	Non-designated	STRUCTURE	18th-20th C	Fair	Monitor	The stone footings of a small rectangular structure, measuring c.2.5m by c.3m, were recorded during the current survey. The footings were grass covered and very close to the coastal edge. Stones appeared to have been laid at the edge, perhaps to prevent erosion.
56	MAS A CHAMPAIR		Fieldwalking	NF 93817 82643	Non-designated	BUILDING	18th-20th C	Good	Nil	A blackhouse, in good condition, was recorded during the current survey. It stood to a height of c.1.5m and was terraced into the slope.
57	LAG NA MUICE		OS 1st ed.	NF 9385 8270	Non-designated	ENCLOSURES	18th-20th C	Fair	Nil	Two large adjoining enclosures were depicted on the 1st edition OS map. Two large adjoining enclosures sitting on a relatively flat area were recorded during the current survey. The southerly of the two survived as low lines of boulders with some wall faces visible in places, while the northerly one survived as a low bank. They appear to have used some natural outcrops of bedrock.
58	BEINN GHAINCHE		Fieldwalking	NF 93743 83131	Non-designated	STONE SPREAD	Unknown	Eroding	Survey	A circular stone spread within an area of active erosion, possibly representing a structure, was recorded during the current survey. Quad bike tracks and animal tracks were visible adjacent to the stone spread within the erosion area.
59	BERNERAY, RUISGARRY	NF98SW 32.7	NMRS	NF 9360 8325	Non-designated	BUILDING	18th-20th C	Fair	Nil	An unroofed building was depicted on the 1st edition of the OS 6-inch map, but it is not shown on the current edition of the OS map. A rectangular structure was recorded at this location within an enclosure, surviving as a very low bank with a few visible stones.
60	ROGH		Fieldwalking	NF 93521n83296	Non-designated	STONES	18th-20th C	Fair	Nil	Individual heaps of stones placed at intervals along the coast edge were recorded during the current survey. They are possibly the remnants of a field boundary. There was a linear heap adjacent to some lobster pots, c.5m by c.15m at NF 93554 83271. Another linear heap was recorded at NF 93523 83282, measuring c.3m by c.1m. A T-shaped line, including possible edge-set stones, measuring c.2m by c.2m, was recorded at NF 93521 83298. Another line of stones was visible at NF 93509 83306, measuring c.3m by c.0.5m.
61	ROGH		Fieldwalking	NF 93482 83315	Non-designated	LAZY BEDS	18th-20th C	Good	Nil	A small area of lazy beds running down to the coast edge was recorded at this location. At least six were visible during the current survey.
62	ROGH		Fieldwalking	NF 93459 83370	Non-designated	WALL	18th-20th C	Fair	Nil	A wall running along the coast edge was recorded during the current survey. It had been reduced to only its footings but the faces were still visible. It may have been an enclosure as it forms an L-shape with possible lazy beds inside, running down to the shore.

ID	Name	NMRS No.	Source	NGR	Status	Type	Date	Condition	Recommendation	Description
63	LAG NA MUICE		Fieldwalking	NF 93353 83443	Non-designated	BANK	18th-20th C	Fair	Nil	A length of low, grass-covered bank with a few stones visible along it was recorded during the recent survey. It was c.0.5m high and c.1m wide and slightly sinuous in nature.
64	LAG NA MUICE		Fieldwalking	NF 93260 83501	Non-designated	LAZY BEDS	18th-20th C	Good	Nil	An area of lazy beds, running down to the coast edge on quite steep ground, were recorded during the current survey. There was also a small area of lazy beds, only three or four, at NF 93030 83717, that were quite well preserved.
65	BERNERAY		Fieldwalking	NF 92722 83818	Non-designated	WALL	16th-17th C	Fair	Nil	A very low bank, with stones present, was recorded running down to the coast edge during the current survey. Animal tracks were visible. It ran under a short eroding edge within the dunes suggesting an earlier date. It measured 0.5-1m wide and c.15m long.
66	BERNERAY		Fieldwalking	NF 92707 83830	Non-designated	STONE SPREAD	16th-17th C	Fair	Monitor	A spread of stones was recorded eroding out of the dune surface where grass cover had disappeared. There was no clear structure evident or finds/midden.
67	BERNERAY		Fieldwalking	NF 92447 83842	Non-designated	BURIED SOIL	Unknown	Eroding	Monitor	A short section of a possible buried soil was visible eroding out of the base of the dune cliff at the back of the beach. It was a dark brown organic sand with some banding. 3m in length was visible and it protruded out to 2m beyond the cliff base, c.0.5m thick. There were no visible finds or midden.
68	RUBHA BHOISNIS		Fieldwalking	NF 88711 80564	Non-designated	STONE ALIGNMENTS	18th-20th C	Fair	Monitor	Several short lengths of stone alignment were recorded at this location, possibly representing walls as two faces could be seen in places. The features were well buried in the overlying grass. An intermittent bank continued round to the southeast along the coast edge. It was a very low grass covered bank with few stones visible. This site is possibly related to the lazy beds to the south, Site 76.
69	RUBHA BHOISNIS		Fieldwalking	NF 88755 80349	Non-designated	LAZY BEDS	18th-20th C	Fair	Nil	An area of lazy beds which covered quite a large portion of an area of low flat ground was recorded at this location. Widely spaced with small, narrow furrows in between and on the whole not very prominent.
70	RUBHA BHOISNIS		Fieldwalking	NF 88820 80330	Non-designated	WALL	18th-20th C	Fair	Nil	A short length of buried wall running parallel to the coast, c.3m long and 1m wide, was recorded during the current survey. It was very close to an active erosion area.
71	CNOC NAN CLAIGEANN		Fieldwalking	NF 88939 80333	Non-designated	BLACKHOUSES	18th-20th C	Eroding	Survey	Three blackhouses, one with a barn, one standing alone and the partial remains of another were recorded at this location. They were 5m from an active erosion area although the remains appeared stable but under grass. There was also a short length of wall at NF 88991 80317. There was a further blackhouse, presumably from the same settlement, at NF 89045 80312, which was partially buried beneath the grass.
72	BERNERAY, CNOC NAN CLAIGEANN	NF88SE 10	NMRS	NF 8941 8037	Non-designated	MIDDEN; POTTERY	Unknown	Good	Monitor	Kitchen-midden refuse eroding out of rabbit scrapings on the slopes of Cnoc nan Claignean or 'Knowe of the Skulls', which is a large, sandy knowe, were recorded by RCAHMS in 1928 and by OS in 1965. A small oval deflation hollow was visible at this location, measuring c.15m by 8m. There were no visible rabbit scrapings or midden deposits at the time of the current survey.
73	EILEAN AN DUNAIN		Fieldwalking	NF 89492 80162	Non-designated	STONE SETTING	Unknown	Good	Nil	A small square stone setting, 1.2m each side with unknown purpose was recorded at this location during the current survey.

ID	Name	NMRS No.	Source	NGR	Status	Type	Date	Condition	Recommendation	Description
74	BERNERAY, SHEABIE		OS 1st ed.	NF 8952 8010	Non-designated	WELL	Unknown	Unknown	Unknown	A well was depicted on the 1st edition OS map. This well was not located during the current survey.
75	BERNERAY, SHEABIE	NF88SE 11	NMRS	NF 8950 8000	Non-designated	CISTS	Unknown	Unknown	Unknown	In a line between this dun and a point on the beach known as 'Ru Carran', there has been found from time to time a number of stone coffins, each containing human remains. The site on which these discoveries were made can only be pointed out in one or two cases'. (Name Book, 1877). Site of these cists could not be located when visited in 1965 by the OS. Site not located during current survey.
76	BERNERAY, EILEAN AN DUNAIN	NF87NE 20	NMRS	NF 8956 7997	Non-designated	DUN	1st Millennium BC - 5th C AD	Eroding	Survey	The remains of a dun situated on a rocky point at Eilean an Dunain, Berneray, was recorded in 1914 by the RCAHMS. It was surrounded at high water and consisted of a mass of large stones spread over a roughly circular space c.20m in diameter. A line of walling was traceable in the interior c.6m from the southwest edge, forming a slight curve for c.6m from west-north-west and east-south-east. On the southwest edge of the tumbled stones there was a short section of the wall of a circular building. This site was still visible in 1965 when the OS visited, and it was described as a probable Atlantic roundhouse. The site was as previously described when it was visited during the current survey.
77	BERNERAY, SHEABIE	NF88SE 9	NMRS	NF 8970 8020	Non-designated	TOWNSHIP; CORN-DRYING KILN	18th-20th C	Good	Monitor	Sheabie was a depopulated settlement comprising 14 buildings of average size 11.5 x 4m internally, with walls up to 1.7m thick and 1m high. It also comprised some drystone enclosures. The name was still known locally in 1965, although the site was depopulated over 100 years previous, c.1850. Documentary evidence states that this baile was evacuated in 1697. It was then probably reoccupied during the 18th century and evacuated again during the Berneray clearances of 1853. The earlier settlement possibly still exists beneath the later settlement. The vicinity of the burial ground to this site has suggested that it was a clachan or church town. Fifteen buildings were recorded in 1968. A corn-drying kiln and a building with a barn and possible kiln attached were identified. One L-shaped and fourteen unroofed buildings, and four enclosures were depicted on the 1st edition OS map. One roofed and thirteen unroofed buildings, three enclosures and one burial ground are shown on the current edition OS map. Ex
78	BERNERAY		Fieldwalking	NF 90177 80008	Non-designated	BANK	18th-20th C	Fair	Nil	A short length of bank parallel to the shore, with a line of stones or wall face visible on one side. Possibly part of site <b>84</b> .
79	LOCH BHUIRGH		Fieldwalking	NF 90456 79991	Non-designated	BREAKWATER	Unknown	Good	Monitor	A breakwater constructed off shore to provide a natural harbour. It was built of large stone blocks.
80	LOCH BHUIRGH		Fieldwalking	NF 90379 80674	Non-designated	STONE ALIGNMENT	Unknown	Fair	Monitor	A line of stones extending roughly N-S across the loch was recorded at this location during the current survey.
81	LOCH BHUIRGH		Fieldwalking	NF 90940 80594	Non-designated	BLACKHOUSE	18th-20th C	Fair	Nil	A blackhouse with a circular stone pen, c.0.8m in height, was recorded at this location during the current survey.
82	LOCH BHUIRGH		OS 1st ed.	NF 91025 80473	Non-designated	BUILDING; ENCLOSURE	18th-20th C	Eroding	Survey	A roofed building and enclosure were depicted on the 1st edition OS map. A blackhouse with a rectangular barn adjacent was recorded during the current survey. It was covered in turf and there were also several short lengths of wall visible in the immediate vicinity.



ID	Name	NMRS No.	Source	NGR	Status	Type	Date	Condition	Recommendation	Description
83	LOCH BHUIRGH		OS 1st ed.	NF 91035 80408	Non-designated	ENCLOSURE	18th-20th C	Good	Nil	An enclosure was depicted at this location on the OS 1st edition map. An enclosure adjacent to a blackhouse was visible at this location. It was rectangular and measured c.1m high and 15m by 12m. There was also a blackhouse on the coastal side of the enclosure c.0.8m high. It was covered in a thick layer of turf.
84	LOCH BHUIRGH		OS 1st ed.	NF 9104 8029	Non-designated	BUILDING	18th-20th C	Poor	Monitor	Two roofed buildings are depicted on the 1st edition OS map. A very denuded blackhouse consisting of a grassy mound was recorded at this location.
85	BERNERAY, LOCH BORVE, DUNAN	NF98SW 9	NMRS	NF 9097 8026	Non-designated	DUN (POSSIBLE); STRUCTURE	Unknown	Unknown	Unknown	A rocky promontory on the E side of Loch Borve, near its mouth, was recorded as the site of a dun which had been entirely obliterated by 1928 when visited by RCAHMS (RCAHMS 1928). No trace of this Dun could be found during the current survey.
86	LOCH BHUIRGH		OS 1st ed.	NF 91060 80234	Non-designated	BUILDING	18th-20th C	Good	Nil	A roofed building was depicted at this location on the 1st edition OS map. A very well preserved, two compartment blackhouse with a chimney breast and roof still in place, and an annex on one end, was recorded at this location during the current survey.
87	LOCH BHUIRGH		Fieldwalking	NF 91143 80199	Non-designated	ENCLOSURE	18th-20th C	Poor	Nil	An alignment of stones enclosing an area of land, now superseded by a wire fence, was recorded during the current survey. This enclosure is depicted on the current OS map.
88	LOCH BHUIRGH		Fieldwalking	NF 91179 80171	Non-designated	SLIPWAY (POSSIBLE)	Unknown	Fair	Monitor	A possible slipway was recorded during the current survey. A large boulder wall had been constructed and appeared to form a small slipway, at the top of which a small boat was sitting.
89	LOCH BHUIRGH		OS 1st ed.	NF 91187 80191	Non-designated	BUILDING; ENCLOSURE	18th-20th C	Fair	Nil	A roofed building and enclosure were depicted at this location on the 1st edition OS map. A ruinous blackhouse with an outhouse and building foundation nearby was recorded during the current survey. The blackhouse measured c.14m by 8m, with mortared walls standing to c.2m high and c.1m wide, and the chimney was still surviving to a height of c.3m. It was roofless and divided into two rooms. A small outbuilding to the N of the blackhouse measured c.6m by 6m with walls c.1m thick. A stone platform to the E of the house, c.5m by 3m, was probably the remains of a further building though the presence of concrete suggested that this was a recent addition.
90	LOCH BHUIRGH		OS 1st ed.	NF 91256 80152	Non-designated	BUILDING	18th-20th C	Good	Nil	A roofed building was depicted on the 1st edition OS map. A stone building, in use as an outhouse, was recorded at this location during the current survey. It was a low building, walls c.1.5m high, with a corrugated iron roof, c.25m long and 6m wide.
91	RUBH' A' CHARNAIN MHOR		Fieldwalking	NF 9043 7935	Non-designated	LAZY BEDS	18th-20th C	Good	Nil	An area of lazy beds, running down to the coast edge and from the Berneray Causeway to Screvan, was recorded during the current survey.

ID	Name	NMRS No.	Source	NGR	Status	Type	Date	Condition	Recommendation	Description
92	NORTH UIST, OTTERNISH, RUBH' A' CHARNAIN MHOR	NF97NW 1	NMRS	NF 9043 7935	Non-designated	CAIRN; IRON RIVETS; VIKING BURIAL	1st Millennium BC - 5th C AD	Fair	Monitor	Partial examination of a cairn at Rubh' a' Charnain Mhoir upon the extreme point of Otternish, opposite Berneray Island, revealed the remains of a skeleton and typical iron rivets indicating the unburnt burial of a Norseman with his boat. According to Beveridge it could be dated with certainty to before the 11th century (Beveridge, 1911). Nine iron boat-rivets of the common Viking form with heads and plates were found at Carnan Mor. The remains of this greatly mutilated cairn, now a low, oval, grass-covered mound, c.0.3m high, with stones protruding were visited by the OS in 1965. As described, c.15m by 10m, within an area of lazy beds.
93	NORTH UIST, OTTERNISH, RUBH' A' CHARNAIN MHOR, CARNAN BEAG	NF97NW 2	NMRS	NF 9044 7930	Non-designated	CAIRN; IRON RIVET; VIKING BURIAL (POSSIBLE)	1st Millennium BC - 5th C AD	Fair	Nil	A small cairn called 'Carnan Beag' was situated where a find of human remains in 1870 is published on the 1st edition OS map. At least one rivet was found, suggesting that this could represent a Viking burial of pre-11th century date (Beveridge, 1911). Fragmentary remains of a small cairn, c.5.0m in diameter at 9043 7935, were recorded by the OS when visited in 1965. A cairn was recorded at this location during the current survey.
94	SCREVAN		OS 1st ed.	NF 9025 7914	Non-designated	FIELD BOUNDARY	Unknown	Unknown	Unknown	A field boundary running E-W was depicted on the 1st edition OS map. No trace of this boundary could be found during the current survey.
95	SCREVAN		OS 1st ed.	NF 9009 7895	Non-designated	FIELD BOUNDARY	18th-20th C	Poor	Monitor	A field boundary running NNW-SSE was depicted on the 1st edition OS map. A very denuded turf bank was recorded at this location during the current survey, with an extension running E-W from NF 90081 78970.
96	SCREVAN		Fieldwalking	NF 90033 78946	Non-designated	FIELD BOUNDARY	18th-20th C	Poor	Monitor	A field boundary running NNE-SSW, parallel to site 95, was recorded at this location. It was cut by the road at the SSW end and at threat from the sea at NNE end.
97	SCREVAN		OS 1st ed.	NF 8995 7859	Non-designated	FIELD BOUNDARY	18th-20th C	Poor	Monitor	A field boundary running E-W was depicted on the 1st edition OS map. A denuded turf bank was visible at this location. It was cut by the road at one end and at threat from the sea at the other.
98	KYLIS		OS 1st ed.	NF 900 785	Non-designated	SETTLEMENT	Unknown	Unknown	Unknown	A settlement comprising seven buildings was depicted on Richmond's map of 1766, annotated 'Kylis'. No trace of this settlement could be found during the current survey.
99	NORTH UIST, PORT NAN LONG	NF87NE 6	NMRS	NF 899 782	Non-designated	SETTLEMENT; MIDDEN; CISTS; URN	Unknown	Unknown	Unknown	Beveridge recorded that several ruined cists had been found on the sandy slope at Rubha na Traghaid, a little to the east of Port nan Long. One contained an inverted urn with evidence of a cremated burial. The quantity of potsherds over the area suggested a kiln, and in addition iron slag and red ashes were found, as if from a furnace. Other finds included bone pins, bronze brooches, two pieces of flint, boat rivets of Viking type etc., and part of a small clay crucible. Nothing was seen of the cists when visited by the OS in 1965, but there was an extensive spread of midden material and fragmentary building remains in the area of open dune centred at NF 8992 7820. A midden was traced up to 40m from the beach and for a length of over 100m in 1984 (Barber, 1984). A section cut across the exposed midden face revealed dark stained sand and midden deposits to a depth of about 1.5 m. Possible stone wall foundations seen within the eroded debris were of post-medieval date. This site was not located during the cu

ID	Name	NMRS No.	Source	NGR	Status	Type	Date	Condition	Recommendation	Description
100	PORT NAN LONG		OS 1st ed, fieldwalking	NF 89669 78006	Non-designated	ENCLOSURE	18th-20th C	Poor	Monitor	A large enclosure was depicted on the 1st edition OS map. An enclosure comprising at least two denuded turf walls, and utilising the natural bedrock in places, was recorded during the current survey.
101	DUN AN STICER, DUN, LOCH AN STICIR	NF87NE 1	NMRS	NF 8972 7768	Scheduled 2352	DUN	1st Millennium BC - 5th C AD	Poor	Nil	This site was recorded as surviving to a height of 3.6m and a galleried dun, not a broch as previously claimed, by the OS in 1965. It was sub-circular, the wall thickness was uneven and not more than 3.5m. The location of this site was typical of that of a dun. A secondary drystone structure inside the dun, measuring 10m by 4.6m internally, must have been a fortified structure as it has a rather small entrance and the entrance walls are 2.5m thick. Traces of a small building can be seen between the southeast wall of the internal structure and the inner wall of the dun. Two stock enclosures are adjoined to the outside wall of the dun. A causeway 3m wide connects the dun to Eilean na Mi-chomhairle. Another causeway, from Eilean na Mi-chomhairle to the south shore of the loch, is much smaller and more typical of those associated with duns. As previously described when visited during current survey.
102	NORTH UIST, LOCH A'CHAOLAIS	NF87NE 19	NMRS	NF 8958 7806	Non-designated	'CIST'; NATURAL FEATURE	Unknown	Unknown	Unknown	In 1911 Beveridge recorded a probable cist on the tidal beach called Faodhail a'Chaolais, south of Port nan Long, consisting of four rectangular blocks of stone apparently placed by human agency so as to form a 'massive rectangular erection', the whole being considerably larger than average. The OS in 1965 believed that this was 'a fortuitous natural arrangement of four large unhewn boulders'. This site was not found during the current survey.
103	NORTH UIST, PORT NAN LONG, LOCH AN STICER, DUN AN STICER	NF87NE 16	NMRS	NF 8938 7803	Non-designated	CIST	Unknown	Unknown	Unknown	Stone cist containing human remains found when making a drain in 1840, as recorded on the OS 1st edition map. The cist was formed of flat slabs 0.6m to 1m in length. Nothing now remains of this site.
104	NEWTON		Fieldwalking	NF 89479 78234	Non-designated	STRUCTURE	18th-20th C	Poor	Nil	The possible foundations of a structure are visible within a private garden. They consist of three rectangular adjoining banks.
105	NORTH UIST, PORT NAN LONG, GENERAL	NF87NE 38	NMRS	NF 8952 7833	Non-designated	VILLAGE	18th-20th C	Fair	Nil	Four roofed buildings are depicted on the 1st edition OS map. Two adjacent buildings with a possible third added between and a fourth directly to the west, were recorded during the current survey. All appear to be built of stone, are roofless and surviving to a height of 2m. A modern store or garage has been added to the N. A further very ruinous building survives as foundations to the N of the previous buildings.
106	PORT NAN LONG		OS 1st ed.	NF 8957 7841	Non-designated	PIER	Unknown	Unknown	Unknown	A pier is depicted on the 1st edition OS map. No apparent trace of this structure was identified during the current survey.
107	PORT NAN LONG		Fieldwalking	NF 89445 78432	Non-designated	STRUCTURE	18th-20th C	Fair	Nil	A small mortared stone structure with a concrete base and standing to a height of c.0.75m was recorded during the current survey. Unclear as to the purpose of this structure.
108	NORTH UIST, CLACHAN SANDA, DRUIM NA CROISE	NF87NE 4	NMRS	NF 8736 7659	Non-designated	CROSS (POSSIBLE)	Unknown	Unknown	Unknown	Druim na Croise, a rocky grass-covered hillock 'upon which no doubt once stood a cross'. No evidence of a cross was found during the current survey.

ID	Name	NMRS No.	Source	NGR	Status	Type	Date	Condition	Recommendation	Description
109	NORTH UIST, VALLAQUIE, AN CAISTEAL	NF87NE 11	NMRS	NF 8617 7542	Non-designated	'CASTLE'; INDETERMINATE REMAINS	Unknown	Unknown	Unknown	The site marked by the OS, 200m to the west of An Caisteal, Vallaquie, 'is evidently in error as it shows no sign of former occupation, consisting merely of rock covered by a scanty growth of turf' (1911). There are no traces of any certain structures visible in this area of amorphous mounds and grass-covered banks. A few circular features can be traced: some of them appear as grass-covered, stony banks but they are either old field walls, stone clearance heaps, or the remains of small structures. The area around the site has been extensively cultivated. Visited 1965. No sign of a castle at this location.
110	VALLAQUIE		OS 1st ed.	NF 8620 7534	Non-designated	ENCLOSURE	18th-20th C	Fair	Nil	A large square enclosure is depicted on the 1st edition OS map, and on the current edition. A square enclosure comprising turf covered banks, was recorded at this location during the current survey.
111	NORTH UIST, VALLAQUIE, CNOC A' CHAISTEAL	NF87NE 15	NMRS	NF 8627 7532	Non-designated	SOUTERRAIN; MIDDEN; POTTERY	1st Millennium BC - 5th C AD	Eroding	Survey	At NF 8627 7532 there are the remains of an earth-house in an eroded sandy cliff on the north side of Vallaquie Strand. It is situated approx. 1.7m below the present ground level and consists of an entrance passage 0.6m wide, of which 1.6m of walling is still intact, with a lintel at its west end. The height of the passage is unobtainable due to debris. The chamber, thought locally to be oval and corbelled, seems to be about 2.5m in diameter, with the roof supported by a central drystone pillar. Around the earth-house is a dense scatter of shells, animal bones and potsherds both above and below the earth-house. About 5.0m of walling can be traced in the sand to the west of the entrance, and may be a continuation of the north wall of the passage. Visited 1965. Pottery sherds have been found here previously. This site is as described previously though the coastal edge has eroded substantially leaving a spread of stones down the dune, presumably from the above structure.
112	NORTH UIST, VALLAQUIE, DRUIM NA H-UAMHA	NF87NE 2	NMRS	NF 8645 7545	Non-designated	SOUTERRAIN; MIDDEN; BRONZE PIN; POTTERY	Unknown	Unknown	Unknown	This site was discovered during ploughing c.1861 by the displacement of a roof lintel-slab at a depth of 1m, recorded as an 'Erd House' on the 1st edition OS map. It is a curved linear feature c.6m long with walls 1.5m high and 1.7m apart. Many of the lintel slabs have been robbed. The site is now identifiable as a sandy hollow in the surface of a mound amid kitchen refuse. Nothing was visible at this location during the current survey.
113	NORTH UIST, VALLAQUIE	NF87NE 30	NMRS	NF 8675 7535	Non-designated	TOWNSHIP; SCHOOL	18th-20th C	Fair	Nil	A township comprising two roofed buildings, one of which is annotated as a School, four unroofed buildings and three enclosures is depicted on the 1st edition of the OS 6-inch map. Three roofed, two unroofed buildings and an enclosure are shown on the current edition of the OS map. Four buildings are depicted and annotated as 'Valeque' on Reid's map of 1799. Four buildings, one with an enclosure, were recorded during the current survey. Three of these buildings are grass covered stony banks, the other survives to roof height with a porch and gable ends. Two further denuded buildings were visible within the locality.
114	VALLAQUIE		Fieldwalking	NF 87005 75269	Non-designated	STONES	18th-20th C	Good	Nil	A mass of cleared stone was visible at this location.

ID	Name	NMRS No.	Source	NGR	Status	Type	Date	Condition	Recommendation	Description
115	VALLAQUIE		OS 1st ed.	NF 87014 75280	Non-designated	FIELD BOUNDARY	18th-20th C	Poor	Monitor	A field boundary running NNE-SSW is depicted on the 1st edition OS map. A modern fence is now visible at this location; slight traces of a bank can be seen along the fence line at the coast edge.
116	REUMISGARRY		Fieldwalking	NF 87201 75187	Non-designated	BANK	18th-20th C	Fair	Nil	A short length of turf covered bank, 0.6m high and 1m wide.
117	TRUMAISGEARRAIDH		OS 1st ed.	NF 87252 74922	Non-designated	BUILDING; ENCLOSURE	18th-20th C	Poor	Nil	A roofed building and enclosure, annotated 'Ruchgy' is depicted on the 1st edition OS map. One, possibly two, collapsed buildings are visible at this location.
118	NORTH UIST, OBAN TRUMISGARRY	NF87SE 2	NMRS	NF 8726 7470	Non-designated	DUN	1st Millennium BC - 5th C AD	Good	Monitor	The Commission describes this as '...the mere fragment of a dun ... a circular islet some 40ft in diameter, rising about 4ft above the water. All the stones of the outer wall face have been removed and nothing remains but an irregular stony mound. It is connected to the north shore of the loch by a causeway almost hidden by mud. Some 25ft west of the causeway's landward end is a curved setting of large blocks facing the loch, the western extremity of which is carried into the water'. Beveridge says a 'very few large stones remain of the structure on the east side of the island, and on the bank, at the shore end of the causeway, is a small circular mound that was evidently occupied by a building probably associated with the dun.' The much mutilated remains of an island dun, generally as described by both the Commission and Beveridge, except that the causeway can no longer be traced. Visited 1965. This island was not accessible though it appeared to have a structure on it and was covered in vegetation.
119	NORTH UIST, OBAN TRUMISGARRY	NF87SE 33	NMRS	NF 87264 74739	Non-designated	BURNT MOUND	3rd-1st Millennium BC	Good	Survey	A small, roughly crescentic mound some 10-12m in diameter and 1.5-1.8m high on the N shore of the small tidal loch of Oban Trumisgarry. Cattle and rabbit damage on the sides of the mound have revealed deposits of small heat-cracked stones and ashy soil. There is also wave erosion around the S and E sides of the mound, but as yet this has not caused appreciable damage. Occasional large stones and two irregular depressions within the arc of the mound may hint at the presence of a trough and possible structure associated with the burnt mound. The site was noted but not recognised as a burnt mound by Erskine Beveridge, in association with a small island dun which is located 27m to the S and is connected to the shore by a causeway. To date this is only the third burnt mound to be recorded in the Outer Hebrides. 1996. As described, a crescentic burnt mound, turf covered. There is some animal erosion but appears to be unaffected by the tide.
120	TRUMAISGEARRAIDH		Fieldwalking	NF 87152 74798	Non-designated	BURNT MOUND (POSSIBLE)	3rd-1st Millennium BC	Fair	Survey	A large mound of stones, partly eroding, forms a grass covered knoll at the edge of the salt marshes, c.8m by 12m and up to 1m high. There is a semi circular enclosure attached to the mound forming two 'horns' facing the sea. There is no clear evidence of burnt stone deposits but it may be a burnt mound.
121	TRUMAISGEARRAIDH		Fieldwalking	NF 87003 74891	Non-designated	TRACKWAY	18th-20th C	Fair	Nil	A probable trackway, with a slight cambered surface, lies between two parallel lines of stones. It runs down to the edge of the salt marshes where it disappears. It lies within an improved field.
122	TRUMAISGEARRAIDH		OS 1st ed.	NF 8675 7503	Non-designated	WELL	Unknown	Unknown	Unknown	A well depicted on the 1st edition OS map. This site was not located during the field survey.



ID	Name	NMRS No.	Source	NGR	Status	Type	Date	Condition	Recommendation	Description
123	TRUMAISGEARRAIDH		Fieldwalking	NF 86738 75100	Non-designated	LAZY BEDS	18th-20th C	Good	Nil	An are of lazy beds between improved fields and coastline, c.40m by 15m.
124	TRUMAISGEARRAIDH		OS 1st ed.	NF 8646 7507	Non-designated	FIELD BOUNDARY; ENCLOSURE	18th-20th C	Fair	Nil	A field boundary and enclosure are depicted on the 1st edition OS map and also partly on the current OS map. Sub-rectangular enclosure, mostly within improved land. Low grassed banks with stone alignment visible on S side. Wall facing visible on N side. Some animal burrowing present.
125	TRUMAISGEARRAIDH		Fieldwalking	NF 86320 75054	Non-designated	BANK	18th-20th C	Fair	Nil	A bank is visible running along the coast, 5-10m from the edge. It has been cut by modern drainage channels coming from the crofts on the peninsula. It continues for some distance right round the end of the promontory though it is sporadic and intermittent. It is c.0.5m high with some stone visible.
126	TRUMAISGEARRAIDH		Fieldwalking	NF 86154 75036	Non-designated	BANK	18th-20th C	Fair	Nil	Two short irregular lengths of turf bank, perhaps forming an enclosure on a piece of flat ground.
127	TRUMAISGEARRAIDH		Fieldwalking	NF 86153 74994	Non-designated	BREAKWATER	Unknown	Fair	Monitor	A line of stones across the mouth of a small sandy bay.
128	TRUMAISGEARRAIDH		APs	NF 86205 74882	Non-designated	LAZY BEDS	18th-20th C	Good	Nil	An area of lazy bed cultivation is visible on the 1946 APs. An area of lazy beds was recorded at this location during the current survey. It runs down to the coast edge and is well defined.
129	NORTH UIST, DUN NA MAIRBHE	NF87SE 1	NMRS	NF 8628 7472	Non-designated	DUN	Unknown	Unknown	Unknown	This dun stood on a small tidal islet close to the east side of Ahmore Strand at Trumisgarry. It measures c.19m in diameter. The inner wall face was obscured by tumble but the outer wall was clearly visible when the site was visited in 1965. No entrance was evident. There was a drystone enclosure to the west. It was suggested that this was actually a broch. During the current survey, local information gave the location of the dun as on top of a small, steep island. This site was not visited though local knowledge suggests that it is a circular mound of stones and its name means 'Fort of the Dead'.
130	TRUMAISGEARRAIDH		Fieldwalking	NF 86377 74778	Non-designated	BLACKHOUSE	18th-20th C	Good	Nil	A blackhouse, still upstanding.
131	TRUMAISGEARRAIDH		Fieldwalking	NF 86482 74786	Non-designated	BUILDING	18th-20th C	Fair	Nil	A small, rectangular, denuded building surviving as turf banks with some stone visible.
132	TRUMAISGEARRAIDH		Fieldwalking	NF 86545 74778	Non-designated	STONE DYKE	18th-20th C	Fair	Nil	A stone dyke running along the coast edge below the church, measuring up to 1.2m high. There is a modern fence line behind and it becomes denuded and more like a terrace edge to the E.
133	NORTH UIST, THE GLEBE	NF87SE 32	NMRS	NF 8671 7478	Listed C(s) HBNum 17583	RELIGION; RESIDENTIAL	18th-20th C	Good	Nil	Trumisgarry Manse. Thomas Telford former parliamentary manse, built c.1828. Pebble-dashed. Manse sold by Church of Scotland trustees 1943, B group listed with former church. As described.
134	NORTH UIST, TRUMISGARRY CHURCH	NF87SE 30	NMRS	NF 8672 7480	Listed B HBNum 19805	RELIGION: CHURCH	18th-20th C	Good	Monitor	Built 1764. Thomas Telford former parliamentary church now roofless though entire shell. Rubble built, no longer in ecclesiastical use, Group listing B with Manse. As described.
135	TRUMAISGEARRAIDH		Fieldwalking	NF 86667 74712	Non-designated	FIELD BOUNDARY	18th-20th C	Fair	Nil	A length of an old field boundary running down to the shore from the garden of the manse. A modern fence follows the line of this boundary.
136	TRUMAISGEARRAIDH		Fieldwalking	NF 86731 74692	Non-designated	FIELD BOUNDARY	18th-20th C	Fair	Nil	A length of field boundary running down to the coast, parallel with a modern fence. Probably associated with the manse.

ID	Name	NMRS No.	Source	NGR	Status	Type	Date	Condition	Recommendation	Description
137	TRUMAISGEARRAIDH		OS 1st ed.	NF 86623 74603	Non-designated	FIELD BOUNDARY	Unknown	Fair	Monitor	A field boundary is depicted on the 1st edition OS map running N-S then turning at the N end and running NW-SE across the marsh area. As described, this boundary survives as a grassy bank and stone is visible up slope.
138	TRUMAISGEARRAIDH		OS 1st ed.	NF 8655 7455	Non-designated	FIELD BOUNDARY	18th-20th C	Fair	Nil	A field boundary is depicted on the 1st edition OS map running N-S. It survives as a grass covered stone alignment with intermittent animal erosion evident.
139	TRUMAISGEARRAIDH		OS 1st ed.	NF 86307 74440	Non-designated	BUILDING	18th-20th C	Fair	Nil	An unroofed building is depicted on the 1st edition OS map. A denuded blackhouse with a small ancillary building adjacent and small attached annex. It survives as low grassed banks.
140	TRUMAISGEARRAIDH		OS 1st ed.	NF 8626 7437	Non-designated	BUILDING	18th-20th C	Fair	Nil	An unroofed building is depicted on the 1st edition OS map. A very denuded blackhouse with adjoining barn was recorded, surviving as low grassed banks. Remnants of an enclosure, roughly parallel to the modern fence line, survives as a low grassed bank.
141	GEARRAIDH SITHEIL		OS 1st ed.	NF 8626 7425	Non-designated	FIELD BOUNDARY	Unknown	Unknown	Unknown	A field boundary is depicted on the 1st edition OS map running c.N-S. This field boundary could not be found within an area of heather.
142	TRUMAISGEARRAIDH		OS 1st ed.	NF 8633 7421	Non-designated	GRAVEL PIT	Unknown	Fair	Nil	A gravel pit is depicted on the 1st edition OS map. This gravel pit is still visible and lies on the southern side of the road.
143	GEARRAIDH SITHEIL		OS 1st ed.	NF 8600 7424	Non-designated	FIELD BOUNDARY	Unknown	Unknown	Unknown	A field boundary is depicted on the 1st edition OS map running c.N-S. This field boundary could not be located during the current survey.
144	GEARRAIDH SITHEIL		OS 1st ed.	NF 8596 7423	Non-designated	BUILDING	Unknown	Unknown	Unknown	An unroofed building is depicted on the 1st edition OS map. No trace of this building could be found during the current survey.
145	GEARRAIDH SITHEIL		OS 1st ed.	NF 8597 7418	Non-designated	MILESTONE	Unknown	Unknown	Unknown	A milestone is depicted on the 1st edition OS map. This site was not located during the current survey.
146	NORTH UIST, TRUMISGARRY	NF87SE 41	NMRS	NF 86 74	Non-designated	FINDSPOT	Unknown	Unknown	Unknown	The Reliquary (NS 2, 1896, 243) notes the discovery of a dish 'full of tallow' (presumably bog butter) at Trumisgarry [name: NF 86 74] some years before 1896. It is apparently lost. There is now nothing to see at this location.
147	GEARRAIDH SITHEIL		OS 1st ed.	NF 8591 7419	Non-designated	FIELD BOUNDARY	Unknown	Unknown	Unknown	A field boundary is depicted on the 1st edition OS map running c.N-S. This field boundary could not be found during the current survey.
148	GEARRAIDH SITHEIL		OS 1st ed.	NF 8582 7415	Non-designated	FIELD BOUNDARY	Unknown	Unknown	Unknown	A field boundary is depicted on the 1st edition OS map running c.NW-SE. This field boundary could not be found during the current survey.
149	GEARRAIDH SITHEIL		OS 1st ed.	NF 8575 7417	Non-designated	FIELD BOUNDARY	18th-20th C	Poor	Monitor	A field boundary is depicted on the 1st edition OS map running c.NE-SW. A very denuded turf field boundary runs towards the coast edge. It is cut by the road at the SW end and has a slight curve, as shown on the current OS map.
150	GEARRAIDH SITHEIL		OS 1st ed.	NF 8554 7435	Non-designated	FIELD BOUNDARY	18th-20th C	Poor	Nil	A field boundary is depicted on the 1st edition OS map running NE-SW. A denuded turf field boundary with an attached enclosure was located here.
151	AHMORE		OS 1st ed.	NF 8550 7437	Non-designated	BUILDINGS	18th-20th C	Poor	Nil	Two unroofed buildings are depicted on the 1st edition OS map. Two ruined, turf-covered buildings surviving to a height of c.0.5m and are rectilinear, measuring c.14m by 8m. There is possibly a circular building to the west of the two structures, consisting of one course of boulders.
152	AHMORE		Fieldwalking	NF 85490 74453	Non-designated	CLEARANCE CAIRN	18th-20th C	Poor	Nil	A clearance cairn with recent additions, partially turfed over at the base, was recorded at this location.

ID	Name	NMRS No.	Source	NGR	Status	Type	Date	Condition	Recommendation	Description
153	AHMORE		OS 1st ed.	NF 8553 7451	Non-designated	FIELD BOUNDARY	18th-20th C	Poor	Monitor	A field boundary is depicted on the 1st edition OS map running NE-SW. A denuded turf field boundary was recorded at this location.
154	AHMORE		OS 1st ed.	NF 8555 7465	Non-designated	FIELD BOUNDARY	18th-20th C	Poor	Monitor	A field boundary is depicted on the 1st edition OS map running NE-SW. A denuded turf field boundary c.0.2m high running towards the coast edge where it then curves round to the N. There is a small extension to the SW running SE-NW at NF 85509 74682.
155	CLEIT		OS 1st ed.	NF 8532 7480	Non-designated	BUILDING	18th-20th C	Poor	Nil	An unroofed building is depicted on the 1st edition OS map. The turf covered stone foundations of a building standing to a height of c.0.4m were recorded. There is a possible turf bank field boundary to the N, very denuded, running NNW-SSE. A square stone-built building lies at NF 85297 74813, in a similar condition to the first. A field boundary is visible running SW-NE adjacent to the square building.
156	CLEIT		OS 1st ed.	NF 8512 7484	Non-designated	BUILDING	18th-20th C	Poor	Monitor	An unroofed building is depicted on the 1st edition OS map. A very ruinous rectilinear building, stone built but now turfed over, was recorded at this location. There is a rectilinear enclosure to the S which is badly damaged and only survived to two courses high.
157	CLEIT		Fieldwalking	NF 8510 7470	Non-designated	FIELD BOUNDARIES	18th-20th C	Poor	Monitor	A field system is visible in the form of turf banks covering a large area at the N end of Ahmore. Four boundaries are visible within the 100m area of the field survey, running both ENE-WSW and NNW-SSE.
158	AHMORE		OS 1st ed.	NF 85083 74433	Non-designated	BUILDING	18th-20th C	Poor	Monitor	An unroofed building is depicted on the 1st edition OS map. A very ruinous rectilinear building, stone-built but now turfed over and surviving to a height of 0.3m, was recorded at this location.
159	AHMORE		Fieldwalking	NF 85118 74414	Non-designated	BUILDING	18th-20th C	Poor	Nil	A very ruinous stone building, now turfed over and standing to a height of 0.2m, was recorded at this location. It lies close to site 105 and has an enclosure running around it and a field boundary to the S.
160	AHMORE		OS 1st ed.	NF 85237 74409	Non-designated	BUILDING	18th-20th C	Poor	Nil	An unroofed building and enclosure are depicted on the 1st edition OS map. A ruined building with adjoining enclosure was recorded at this location. It survives to a height of 0.5m. A further two smaller buildings were recorded to the S and E. The first, at NF 85204 74409, is rectilinear in plan and survives to a height of 0.75m. The second, located at NF 85246 74392, is square in plan and survives to a height of 0.75m.
161	NORTH UIST, CLETT	NF87SE 20	NMRS	NF 853 742	Non-designated	TOWNSHIP	Unknown	Unknown	Unknown	There are the remains of 28 buildings, 1.3m maximum height, 3 of which have small enclosures attached, four separate enclosures (maximum height 0.6m) and several field banks (maximum height 0.8m), comprising the township of Clett, believed to have been depopulated about 130 years ago. Visited 1965. A township comprising twenty-four unroofed buildings, four enclosures and some field walls is depicted on the 1st edition of the OS 6-inch map. Twenty-four unroofed buildings, seven enclosures, a sheepfold and some field walls are shown on the current edition of the OS map. Several buildings recorded in Ahmore and Cleit, may relate to this township.
162	RUBHA NA CAILLICH		Fieldwalking	NF 85098 74157	Non-designated	BUILDING	18th-20th C	Poor	Nil	A ruined rectilinear stone building standing to 0.75m, or 4-5 courses, in height was recorded at this location. It measures c.14m by 8m.

ID	Name	NMRS No.	Source	NGR	Status	Type	Date	Condition	Recommendation	Description
163	RUBHA NA CAILLICH		Fieldwalking	NF 85011 74173	Non-designated	BUILDINGS	18th-20th C	Poor	Nil	Two ruinous buildings standing to an average height of c.0.35m were recorded at this location. They are both stone-built but now turf-covered and in very poor condition.
164	RUBHA NA CAILLICH		OS 1st ed.	NF 84896 74255	Non-designated	BUILDINGS; ENCLOSURE	18th-20th C	Poor	Nil	A trapezoidal enclosure and two unroofed buildings are depicted on the 1st edition OS map. An enclosure and three small rectilinear buildings were recorded at this location. They are all ruinous though evidently were originally stone built. The buildings survive to a maximum height of 1m and the walls are c.0.5m thick. There is evidence of collapse in several areas.
165	RUBHA NA CAILLICH		Fieldwalking	NF 84891 73697	Non-designated	BUILDING; FIELD BOUNDARY	18th-20th C	Poor	Nil	A very ruinous, low, turf-covered stone building and associated field boundary were recorded at this location. The building is rectilinear in plan and survived to a height of 0.3m. The field boundary consists of a low, denuded turf bank running N-S, lying to the E of the building. It survives to a height of 0.3m.
166	LOCH NAN GEIREANN		OS 1st ed.	NF 8464 7355	Non-designated	MILESTONE	Unknown	Unknown	Unknown	A milestone is depicted on the 1st edition OS map. This site was not located during the current survey.
167	NORTH UIST, RUBHA NA CRUACHAIG	NF87SW 13	NMRS	NF 845 737	Non-designated	BUILDINGS	Unknown	Unknown	Unknown	Two unroofed buildings are depicted on the 1st edition of the OS 6-inch map, but they are not shown on the current edition of the OS map. This site was not located during the current survey.
168	LOCH NAN GEIREANN		NAS Maps	NF 844 735	Non-designated	MILL	Unknown	Unknown	Unknown	A building annotated 'Miln' is depicted on Reid's map of 1799. Modern buildings including a warehouse and residential house, now lie at this location.
169	RUBHA NA CAILLICH		Fieldwalking	NF 84338 73612	Non-designated	FIELD BOUNDARY	18th-20th C	Poor	Nil	A field boundary, running N-S, was recorded at this location. It consists of a denuded turf bank, now covered with heather.
170	NORTH UIST, LOCH NAN GEIREANN, RUBHA GLAS	NF87SW 6	NMRS	NF 843 745	Non-designated	TOWNSHIP	18th-20th C	Poor	Nil	Grass or heather covered remains of one small enclosure and six rectangular or oval buildings, varying in size from 13.5m x 4.0m to 5.0m x 3.0m and all about 0.7m high with walls up to 1.2m thick. The area is un-named and was depopulated in the mid-19th century. Visited 1965. A township comprising five unroofed buildings is depicted on the 1st edition of the OS 6-inch map and on the current edition of the OS map with the addition of an incomplete enclosure. Two buildings were recorded at this location during the current survey. The first was located at NF 84216 74423 and consisted of a stone built rectilinear building surviving to a height of 0.5m and measuring c.20m by 8m. The second, located to the W of the first, is currently completely covered with heather but survives to a height of 0.3m and measures c.9m by 7m.
171	RUBHA GLAS		Fieldwalking	NF 84417 74560	Non-designated	BUILDING	18th-20th C	Poor	Nil	A ruined stone building c.8m by 6m, was recorded at this location. It is completely overgrown with heather and survives to a height of c.0.4m.
172	RUBHA GLAS		Fieldwalking	NF 84443 74552	Non-designated	BUILDING	18th-20th C	Poor	Monitor	To the E of Site 171 lies another heavily robbed stone building. It survives to a height of 0.85m in places and measures c.16m by 6m. It is currently cut by the modern coastal fence.
173	RUBHA GLAS		Fieldwalking	NF 84578 74530	Non-designated	BUILDING	18th-20th C	Poor	Monitor	A stone building surviving to a height of c.0.5m, or 3-4 courses, was recorded at this location. It measures c.14m by 7m, with a dividing wall inside.

ID	Name	NMRS No.	Source	NGR	Status	Type	Date	Condition	Recommendation	Description
174	RUBHA GLAS		Fieldwalking	NF 84354 74860	Non-designated	FIELD BOUNDARY	18th-20th C	Poor	Nil	A heather covered field boundary surviving to a height of c.0.3m and running roughly N-S, was recorded at this location.
175	RUBHA GLAS		Fieldwalking	NF 84443 74881	Non-designated	CLEARANCE CAIRN	18th-20th C	Fair	Nil	A clearance cairn was recorded at this location, measuring c.0.35 in height and c.1.5m in diameter.
176	DRUIMANAN DUBH		Fieldwalking	NF 84343 74954	Non-designated	BUILDING	18th-20th C	Poor	Monitor	A ruinous stone building was recorded at this location, lying on the coast edge. It consists of two rooms and survives to a height of c.0.5m with evidence of collapse at the coastal edge. There is possibly also an adjoining enclosure though this is very denuded and consists of a single wall running E-W. There are other ephemeral traces of possible enclosure walls within the heather cover around the building.
177	DRUIMANAN DUBH		Fieldwalking	NF 84167 75044	Non-designated	BUILDINGS	18th-20th C	Poor	Monitor	Two grass covered buildings were recorded at this location. They survive to a maximum height of 1m in places. There is a possibly an enclosure attached to the westerly of the two buildings, though it is in very poor condition.
178	NORTH UIST, RUBHA CNAMH	NF87NW 36	NMRS	NF 841 750	Non-designated	TOWNSHIP (POSSIBLE)	Unknown	Unknown	Unknown	What may be a township comprising six unroofed buildings and an enclosure is depicted on the 1st edition of the OS 6-inch map. Four unroofed buildings are shown on the current edition of the OS map. Several buildings were recorded within this vicinity during the current survey and may form part of this possible township.
179	RUBHA NAN CNAMH		Fieldwalking	NF 84044 75085	Non-designated	BUILDINGS; ENCLOSURE	18th-20th C	Poor	Monitor	Two, possibly three, stone buildings and an enclosure, were recorded at this location. The buildings survive to a height of c.0.75m and the enclosure to a height of c.0.3m.
180	RUBHA NAN CNAMH		Fieldwalking	NF 83743 75094	Non-designated	SETTLEMENT	18th-20th C	Poor	Monitor	The remains of five ruinous, stone-built buildings, two enclosures and a possible jetty were recorded at this location. They may relate to Site 114 though this is not clear from the description of that site. One building, the largest of the five, consists of three compartments, and has an adjoining enclosure. Two smaller buildings were recorded to the S of this larger building. To the NW are three further buildings which appear to all be connected by one enclosure. All the buildings stand to a maximum height of c.0.4m. In-between these two groups of buildings there lies a stone wall running N-S into the sea which may be the remains of a jetty or similar structure.
181	NORTH UIST, RUBHA NAN CNAMH	NF87NW 33	NMRS	NF 836 750	Non-designated	TOWNSHIP	Unknown	Unknown	Unknown	A township comprising nine unroofed buildings, two T-shaped and one L-shaped, and one enclosure is depicted on the 1st edition OS map. The unroofed building at NF 8374 7506 has a circular structure built into its N end which may indicate that this is a kiln barn. Seven unroofed buildings are shown on the current edition of the OS map. Several buildings were recorded within the area of this site during the current survey.
182	RUBHA NAN CNAMH		Fieldwalking	NF 83429 75081	Non-designated	SETTLEMENT	18th-20th C	Poor	Monitor	A complex of four buildings and an enclosure were recorded at this location. All are in a ruinous state and survive to a maximum height of 0.5m, or five courses.



ID	Name	NMRS No.	Source	NGR	Status	Type	Date	Condition	Recommendation	Description
183	NORTH UIST, EILEAN HOLSTA ISLET, OBAN SKIBINISH	NF87NW 11	NMRS	NF 8357 7512	Non-designated	DUN (POSSIBLE); CUP-MARKINGS	Unknown	Poor	Monitor	A tidal islet which was once evidently walled round its edge is situated near the shore 100 yards SE of Eilean Holsta (NF87NW 10). Upon its summit, at the east end of a comparatively modern ruin, is a thick slab of stone embedded on end showing three cup-marks on its irregular upper surface. 1911. Apart from the modern ruin mentioned above, and a short stretch of wall along the SE side of the islet, 10m long by 1m wide by 0.6m high, which is probably contemporary, there are no definite remains of a wall on or around this islet. The cup-marked stone, at NF 8357 7512, measures 0.8m x 0.6m x 0.3m, and is as described above. Visited 1965. The site is as previously described.
184	NORTH UIST, EILEAN HOLSTA, OBAN SKIBINISH	NF87NW 10	NMRS	NF 8348 7518	Non-designated	DUN	Unknown	Poor	Monitor	Eilean Holsta is a rock which has been occupied as a place of defence close to Oban Skibinish with a much damaged causeway which curves southwards to the shore at Rubha nan Cnamh. The main structure was enclosed by a thick stone wall, 1.5m high and 0.7m wide, and the entrance, 0.6m wide, was at the south end. A crude building 2.5m by 2m is evident inside the structure near the entrance, composed of a single course of small rocks. The building previously recorded inside the structure could not be found during the current survey and only parts of the surrounding wall now survive.
185	OBAN SGIOBANAIS		Fieldwalking	NF 83337 74908	Non-designated	FIELD BOUNDARY	18th-20th C	Poor	Monitor	A field boundary running N-S was recorded at this location. It consisted of a turf bank c.0.4m high and runs into the sea at the northern end.
186	OBAN SGIOBANAIS		Fieldwalking	NF 83082 74828	Non-designated	BUILDINGS	18th-20th C	Poor	Nil	Possibly three stone buildings were recorded at this location. They survive to a maximum height of c.0.5m and it is possible that the third building is a small enclosure.
187	OBAN SGIOBANAIS		Fieldwalking	NF 83037 74806	Non-designated	ENCLOSURE	18th-20th C	Poor	Monitor	A sub-rectangular building surviving to a height of c.0.7m and overgrown with heather, was recorded at this location. At its northern extent the turf bank turns NW and becomes an irregular wall which runs along the coast. This stretch of bank is also overgrown with heather and is cut by a modern track.
188	NORTH UIST, GARRY SKIBINISH	NF87SW 14	NMRS	NF 8303 7482	Non-designated	BUILDING	Unknown	Unknown	Unknown	An unroofed building of two compartments is depicted on the 1st edition of the OS 6-inch map. This building was not located during the current survey.
189	OBAN SGIOBANAIS		OS 1st ed.	NF 82897 75061	Non-designated	BUILDINGS; ENCLOSURE	18th-20th C	Poor	Nil	Three unroofed buildings and a partial enclosure are depicted on the 1st edition OS map. Neither the buildings or enclosure are currently visible on the ground. The probable foundations of a stone structure were recorded at this location. Only one course of stone is visible and stone has been dumped over the site obscuring it to some extent. It has been dug into the E facing side of the slope. It appears to be associated with a series of field boundaries.
190	OBAN SGIOBANAIS		Fieldwalking	NF 83177 75173	Non-designated	BUILDING	18th-20th C	Poor	Monitor	A ruinous stone building with an added outhouse, was recorded at this location. They are both in very poor condition and overgrown with grass.
191	SGIOBANAIS		Fieldwalking	NF 83303 75292	Non-designated	PIER	18th-20th C	Fair	Monitor	An old disused pier was recorded at this location. It is currently grass covered though still substantial in size being at least 4m across.

ID	Name	NMRS No.	Source	NGR	Status	Type	Date	Condition	Recommendation	Description
192	SKIBINISH		OS 1st ed.	NF 83106 75565	Non-designated	FIELD BOUNDARY	18th-20th C	Fair	Nil	A field boundary running N-S is depicted on the 1st edition OS map. A turf covered boulder alignment was recorded at this location running N-S and continuing inland. It survives to a height of c.0.3m.
193	SGIOBANAIS		Fieldwalking	NF 83006 75567	Non-designated	FIELD BOUNDARY	18th-20th C	Poor	Nil	An irregular stone alignment was recorded at this location, running N-S.
194	SKIBINISH		OS 1st ed.	NF 82971 75617	Non-designated	FIELD BOUNDARY	18th-20th C	Poor	Monitor	A field boundary running N-S is depicted on the 1st edition OS map. This boundary survives to a height of c.0.3m and is currently grass covered.
195	SKIBINISH		OS 1st ed.	NF 8282 7561	Non-designated	FIELD BOUNDARY	18th-20th C	Poor	Monitor	A field boundary running N-S is depicted on the 1st edition OS map. A modern fence line is visible at this location running N-S with a few stones running along the same alignment, possibly indicating the original boundary.
196	SGIOBANAIS		Fieldwalking	NF 82822 75613	Non-designated	BOAT NOOST	18th-20th C	Eroding	Monitor	A possible boat noost was recorded at this location.
197	SGIOBANAIS		Fieldwalking	NF 82711 75608	Non-designated	FIELD BOUNDARY	18th-20th C	Poor	Monitor	A short stretch of a turf bank was recorded at this location. It contains many animal burrows.
198	RUDHA NAN OBAN		Fieldwalking	NF 82609 75449	Non-designated	FIELD BOUNDARY	18th-20th C	Poor	Monitor	A field boundary running N-S was recorded at this location. It comprised a turf-covered boulder alignment.
199	RUDHA NAN OBAN		OS 1st ed.	NF 82684 75389	Non-designated	BUILDING; ENCLOSURE	18th-20th C	Poor	Nil	Two adjoining buildings and an associated enclosure are depicted on the 1st edition OS map. Two ruinous stone buildings and an enclosure were recorded at this location. The larger of the two buildings has been robbed out but survives to a height of c.0.5m. The smaller building also survives to c.0.5m in height. The buildings appear to utilise the natural outcropping bedrock. There is a lot of evidence of animal burrowing at this site.
200	RUDHA NAN OBAN		Fieldwalking	NF 82645 75372	Non-designated	FIELD BOUNDARY	18th-20th C	Poor	Monitor	A field boundary running parallel to the modern fence line was recorded at this location. It runs E-W and consists of a low turf bank c.0.3m high.
201	CAMAS NAN OBAN		Fieldwalking	NF 82434 75443	Non-designated	FIELD BOUNDARY	18th-20th C	Poor	Monitor	A field boundary running NW-SE was recorded at this location. It consists of a turf bank surviving to a height of c.0.3m.
202	GRENILOL		NAS Maps	NF 824 752	Non-designated	SETTLEMENT	Unknown	Unknown	Unknown	The settlement of Grenilol comprising thirteen buildings is depicted on Reid's map of 1799. No evidence of any buildings was recorded during the survey.
203	NORTH UIST, CAMAS NAN OBAN	NF87NW 30	NMRS	NF 824 754	Non-designated	BUILDINGS	Unknown	Unknown	Unknown	Two unroofed buildings are depicted on the 1st edition of the OS map. No trace of these buildings could be found during the survey.
204	GREINETOBHT		OS 1st ed.	NF 8228 7542	Non-designated	SHEEPFOLD	18th-20th C	Poor	Monitor	A sheepfold is depicted on the 1st edition OS map. The possible remains of a sheepfold and shieling hut were identified at this location. Only a few denuded turf banks are currently visible. It would appear that the area of the sheepfold identified on the 1st edition map is now under water.
205	SOLLOS		NAS Maps	NF 820 755	Non-designated	SETTLEMENT	Unknown	Unknown	Unknown	The settlement of 'Sollos' comprising thirty-four buildings is depicted and annotated on Reid's map of 1799. This may equate to the area of modern Sollas. There are no buildings present within the immediate vicinity of this location.

ID	Name	NMRS No.	Source	NGR	Status	Type	Date	Condition	Recommendation	Description
206	NORTH UIST, CLAGGAN SOLLAS	NF87NW 28	NMRS	NF 8178 7602	Non-designated	FARMSTEAD (POSSIBLE)	18th-20th C	Eroding	Survey	What may be a farmstead comprising an unroofed building and two conjoined enclosures is depicted on the 1st edition OS map. An unroofed L-shaped building and an enclosure are shown on the current edition of the OS map. A large enclosure with a possible building or buildings to the S was recorded at this location. The enclosure has possibly been extended or divided. The building may be a blackhouse with a kale yard. The remains are very denuded and consist of turf-covered banks with some stone visible within them. The enclosure is substantial in places with the inner wall surviving to c.1m. Recent clearance heaps have been created within the enclosure. The enclosure is eroding on to the beach and there are vehicle tracks running across it. An old agricultural soil is possibly visible within an erosion section on the beach. Animal burrowing is also visible across the site.
207	NORTH UIST, TRAIGH UDAL	NF87NW 15	NMRS	NF 833 787	Non-designated	MIDDEN; POTTERY; FLINT	Unknown	Unknown	Unknown	Scanty kitchen-midden remains, including pottery, shells, bones and a single flint, have been found on both sides of the rough track leading to the old burying ground (NF87NW 16) on the east edge of Ard a' Bhorain. 1911. No trace of any kitchen middens could be found in this area. Visited 1965. Miss M Harman reports midden material, including sherds of pottery by the track to the cemetery at NF 836 787. 1978. This site was not located during the current survey as it lies within an extensive dune system.
208	NORTH UIST, AIRD A' MHORAIN	NF87NW 3	NMRS	NF 835 786	Non-designated	CUP-MARKINGS; ROCK: CROSS-INCISED; WELL	Unknown	Unknown	Unknown	A small well, known as 'of the Priest' or 'of the Cross' or 'of the cups', is situated on the beach 200m west of the graveyard of Ard a' Bhorain. It was noted as still being functional in 1911 but by 1965 it had been filled with stone. At the base of a massive rock just above the High Water Mark, a Latin cross, 0.37m long by 0.18m across, is inscribed. Nine metres to the SE are 24 cup-marks arranged along the twin narrow and parallel ridges of a boulder embedded in the beach. Other cup-marks were reputed to exist in 1911 both above the well and on various stones at the NE of the promontory. Another cup-marked stone bearing eleven marks was found in 1965 at NF 8353 7859. The irregularity of these marks has suggested that they may be natural. This site was not located during the current survey and it would appear that the cup-marks are all natural.
209	AIRD A' MHORAIN		Fieldwalking	NF 83606 78710	Non-designated	MIDDEN	Unknown	Eroding	Survey	A shell midden is visible at this location. It is c.4m long by 0.5m thick and consists of a dark grey-brown organic soil. This appears to be associated with a probable structure which is also eroding out of the section. Another shell midden and probable structure are visible at NF 83564 78695 over an area c.8m long. These sites may be prehistoric or they may be associated with the graveyard.

ID	Name	NMRS No.	Source	NGR	Status	Type	Date	Condition	Recommendation	Description
210	NORTH UIST, AIRD A' MHORAN	NF87NW 16	NMRS	NF 8372 7874	Non-designated	FUNERARY CHAPEL (POSSIBLE); BURIAL GROUND	18th-20th C	Good	Monitor	There appears to have been a church or chapel at Ardavoran, where a cemetery remains. (OPS 1854) The old graveyard is still used, but there are no remains of any chapel. It was at Ard a'Bhorain that the Macleans of Boreray had their family burial-ground with two walled tombs, and to the north of these are many other graves, unenclosed. At the published site there are the scant remains of a possible building, oriented E to W, immediately east of the fence enclosing the burial ground. Whether or not this is the site of a chapel cannot be ascertained. Visited 1965. A 'Burying Place' is annotated at this location on Reid's map of 1799. The site is as previously described. The earliest legible stone dates to 1812 and all readable stones refer to Macleans. The site consists of a mausoleum-style enclosure with an attached cement enclosure. The majority of graves are simply marked by a small stone. The site lies on a small natural knoll and there are building remains to the E as described.
211	AIRD A' MHORAIN		Fieldwalking	NF 83756 78946	Non-designated	WALL	18th-20th C	Fair	Nil	Short lengths of possible wall were recorded at this location. They consist of grass covered footings and continue along the coast, visible intermittently.
212	AIRD A' MHORAIN		Fieldwalking	NF 83685 79088	Non-designated	ENCLOSURE (POSSIBLE)	18th-20th C	Poor	Monitor	Stony banks running perpendicular to the coast were recorded at this location. The most northerly is very denuded and has little structure to it. This may be due to the animal damage that is evident here.
213	NORTH UIST, AIRD A' MHORAIN	NF87NW 32	NMRS	NF 8347 7943	Non-designated	BUILDING; ENCLOSURE	18th-20th C	Fair	Nil	An unroofed building is depicted on the 1st edition of the OS 6-inch map. An enclosure is shown on the current edition of the OS map. A rectangular enclosure is visible on an area of higher ground within an area of marsh. It consists of stone walls that are currently grassed over. There is also a mound visible outside the NW corner of the enclosure which may be the very denuded remains of a building.
214	AIRD A' MHORAIN		Fieldwalking	NF 82990 79109	Non-designated	FIELD BOUNDARY	18th-20th C	Fair	Nil	An old field boundary topped by a modern fence line runs down to the coast edge. It is a low stony bank.
215	AIRD A' MHORAIN		Fieldwalking	NF 82982 79003	Non-designated	MIDDEN (POSSIBLE)	Unknown	Eroding	Survey	A band of dark soil containing shells was recorded within an erosion section. It is c.6m long and 0.5m thick with clean sand above and below it in the section. It may be associated with two walls visible on the surface which lie at right angles to one another along the edge of an old deflation.
216	TRAIGH UDAL		Fieldwalking	NF 82560 78637	Non-designated	SHIPWRECK	Unknown	Eroding	Survey	The remains of a wooden boat are lying partly buried in the sand. Some iron work is visible and the beams appear to be held together with wooden pegs.
217	NORTH UIST, HUILISH POINT	NF87NW 25	NMRS	NF 824 787	Non-designated	MIDDEN	Unknown	Eroding	Survey	Shell midden and ash layers exposed on the N side of Huilish Point by very high tides in 1974 and still visible in 1975. An extensive midden layer eroding out of a sand section and visible intermittently from NF 82515 78735 to 82383 78611. Shell, bone and pottery are visible within the section. Stone is also visible though nothing apparently structural.

ID	Name	NMRS No.	Source	NGR	Status	Type	Date	Condition	Recommendation	Description
218	NORTH UIST, HUILISH POINT	NF87NW 12	NMRS	NF 8246 7860	Non-designated	WALL; MIDDEN	Unknown	Unknown	Unknown	Part of a crude wall of four courses with a deposit of kitchen-midden shells outside its base is to be found to the west of Udal, in the steep north edge of Oilish, a little above HWM. 1911. 'Oilish' is 'Huilish', a promontory to the north of Udal, not west of it as stated by Beveridge. The only crude walling which could be found on Huilish Point was three or four courses protruding from the sand in the south side of the promontory at NF 8246 7860. No trace of any midden material could be found. Visited 1965. No wall or midden was recorded at this location.
219	NORTH UIST, COILEAGAN AN UDAIL	NF87NW 1	NMRS	NF 8242 7843	Non-designated	SETTLEMENT; MIDDENS; CAIRNS (POSSIBLE); CISTS; POTTERY	Unknown	Eroding	Monitor	'... a ritual complex, of an orthostatic circle with associated cists amounting to a graveyard clearly extending well beyond the limits of this excavation,' was partially explored in 1964. It lies some 400ft due NW of the main mediaeval settlement at Udal (NF87NW 2). The complex appears to have been systematically robbed (so far as excavated at present) by the depositors of a large midden heap which abuts on to the ritual enclosure. Pottery fragments and the structures themselves indicate a Bronze-to-Iron Age dating. Excavation was abandoned as the discovery did not relate directly to the mediaeval settlement. 1964. Further evidence, but not yet conclusive, indicates a Neolithic-Iron Age burial complex. The site is not currently under excavation though several wheelhouses were visible at the time of the survey.
220	NORTH UIST, UDAL	NF87NW 31	NMRS	NF 821 780	Non-designated	BUILDING	Unknown	Unknown	Unknown	An unroofed building is depicted on the 1st edition of the OS 6-inch map, but it is not shown on the current edition of the OS map. No building was identified at this site during the current survey.
221	TRAIGH IAR		Fieldwalking	NF 81654 78182	Non-designated	MIDDEN	Unknown	Eroding	Monitor	Several thin bands of shell midden are visible eroding out of a sand section along the coast of the point.
222	TRAIGH IAR		Fieldwalking	NF 81621 77926	Non-designated	BUILDINGS; ENCLOSURE	16th-17th C	Fair	Nil	The denuded remains of a probable enclosure and three buildings were recorded at this location. The enclosure consists of grassed over stony banks running along the coast edge. The remains of the buildings comprise low stony banks, one of which appears to be L-shaped. There are several other lengths of stony bank that may be further enclosures or buildings but due to their condition it was not possible to ascertain their original use. There are also lengths of wall running perpendicular to the coastal wall.
223	MALACLEIT		OS 1st ed.	NF 7980 7508	Non-designated	FIELD BOUNDARY	Unknown	Unknown	Unknown	A field boundary is depicted on the 1st edition OS map. This site was not located during the current survey.
224	MALACLEIT		Fieldwalking	NF 79794 75014	Non-designated	ENCLOSURE	18th-20th C	Fair	Nil	A stone enclosure, surviving to a height of c.1.2m was recorded at this location, adjacent to some farm buildings. On the adjacent beach edge there are piles of cleared stone.
225	MALACLEIT		OS 1st ed.	NF 79782 74938	Non-designated	FIELD BOUNDARY	18th-20th C	Poor	Monitor	A field boundary is depicted on the 1st edition OS map running SE-NW. A very denuded field boundary was recorded at this location, running along the modern fence line. The concrete footings of an old building were also present.



ID	Name	NMRS No.	Source	NGR	Status	Type	Date	Condition	Recommendation	Description
226	NORTH UIST, MALACLETE, CLADH MHARTUINN	NF77SE 9	NMRS	NF 7980 7493	Non-designated	CISTS	Unknown	Unknown	Unknown	Cladh Mhартuinn is a low sandy bank at the extreme N end of Malaclett township and is the traditional burial-place of a priest called Martin. Several graves have been found here, although possibly of pre-Christian origin. One of these is said to have been discovered c. 1850 when the hearthstone of a cottage fell in, revealing a cavity which proved to be a cist containing human bones. 1911. There is no evidence of a burial-ground in the area indicated in 1911. Local enquiries, however, revealed that the cottage in which the cist was found stood at NF 7980 7493. A modern dwelling now occupies the site of the cottage. Visited 1965. As described, there is currently a modern building occupying this site.
227	MALACLEIT		OS 1st ed.	NF 7977 7491	Non-designated	WELL	Unknown	Unknown	Unknown	A well depicted on the 1st edition OS map. The site of this well was not located during the current survey.
228	MALACLEIT		Fieldwalking	NF 79657 74810	Non-designated	FIELD BOUNDARY	18th-20th C	Eroding	Monitor	On old field boundary following the modern fence line was recorded at this location. Parts of the boundary are eroding onto the shore. Appears to be in the process of being rebuilt as a garden wall.
229	MALACLEIT		OS 1st ed.	NF 79622 74774	Non-designated	FIELD BOUNDARY	18th-20th C	Poor	Monitor	A field boundary is depicted on the 1st edition OS map running c.E-W. This boundary survives as a line of stones outside the modern field boundary. There is active erosion in the vicinity of this site.
230	MALACLEIT		OS 1st ed.	NF 79490 74709	Non-designated	FIELD BOUNDARY	18th-20th C	Good	Nil	A field boundary is depicted on the 1st edition OS map running SE-NW. A stone field wall with a modern fence on top was recorded at this location.
231	MALACLEIT		Fieldwalking	NF 79482 74680	Non-designated	FIELD BOUNDARY	18th-20th C	Fair	Nil	A single line of stones outwith the current field was recorded at this location. It may be an old fence line which has moved back as the coast erodes.
232	MALACLEIT		OS 1st ed.	NF 79478 74568	Non-designated	FIELD BOUNDARY	18th-20th C	Good	Nil	A field boundary is depicted on the 1st edition OS map running SE-NW. A stone wall with a modern fence on top was recorded at this location.
233	MALACLEIT		Fieldwalking	NF 79473 74537	Non-designated	FIELD BOUNDARY	18th-20th C	Fair	Nil	A denuded field boundary following the line of the modern fence was recorded at this location.
234	MALACLEIT		Fieldwalking	NF 79500 74459	Non-designated	FIELD BOUNDARY (POSSIBLE)	18th-20th C	Fair	Monitor	A stone wall crossing over a stream inlet consists of large boulders that have been piled up. This possibly marks the line of an earlier fence.
235	MALACLEIT		Fieldwalking	NF 79581 74448	Non-designated	BUILDING	18th-20th C	Fair	Nil	The remains of a small blackhouse or barn were recorded at this location. Only three sides of the structure survive which consist of grassed stony banks with an inner wall face visible.
236	MALACLEIT		Fieldwalking	NF 79518 74401	Non-designated	ENCLOSURE (POSSIBLE)	18th-20th C	Fair	Nil	Three upstanding segments of wall, perhaps the remains of an enclosure or blackhouse with a yard, were recorded at this location. A low mound is also visible containing stone underneath the turf.

ID	Name	NMRS No.	Source	NGR	Status	Type	Date	Condition	Recommendation	Description
237	NORTH UIST, MALACLETE, AIRD A' PHUIND	NF77SE 8	NMRS	NF 794 744	Non-designated	STRUCTURES; INDETERMINATE REMAINS	18th-20th C	Good	Monitor	The promontory Ard a'Phuind, Malaclete, is the traditional site of some ancient building. Foundations of curved and straight walls still remain here, but are considered to be of no special importance. 1911. An almost square (7m x 7m) structure of no great age occupies a low hillock at the end of the promontory: There is no evidence of antiquity here or in the vicinity. Visited 1965. A farmstead complex was recorded at this location during the current survey. It comprised several buildings, enclosures and field boundaries. A large sheepfold or enclosure has been built onto an old blackhouse with barn. A second blackhouse, less well preserved, lies to the N of the first building. Field walls are evident running away to the N and S. A third, small building survives as a low bank at the edge of the N field. A low mound, possibly a building and enclosure were recorded at the very end of the promontory. A further two blackhouses are visible to the S which survive as low turf banks.
238	MALACLEIT		OS 1st ed.	NF 7941 7435	Non-designated	FIELD BOUNDARY	18th-20th C	Good	Nil	A field boundary is depicted on the 1st edition OS map running E-W. A field boundary was recorded at this location during the survey and is possibly associated with the adjacent farmstead, site 237.
239	NORTH UIST, MALACLETE, THRESHING MACHINE	NF77SE 35	NMRS	NF 794 741	Non-designated	THRESHING MACHINE	Unknown	Unknown	Unknown	The threshing machine was not visible during the current survey though it may be within an old farm building which was visible at this location.
240	MALACLEIT		Fieldwalking	NF 79415 74086	Non-designated	STRUCTURES; WALLS	18th-20th C	Fair	Nil	Several old walls and structures were recorded at this location, around the modern buildings. There is a probable blackhouse, a wall within the intertidal zone and a field wall with a modern fence on top of it.
241	MALACLEIT		OS 1st ed.	NF 7944 7404	Non-designated	FIELD BOUNDARY	18th-20th C	Fair	Nil	A field boundary is depicted on the 1st edition OS map running E-W. Two rectangular adjoining buildings and a field wall were recorded at this location. The buildings may be truncated blackhouses which currently consist of turfed banks. The field wall runs E-W along the modern fence line.
242	MALACLEIT		OS 1st ed.	NF 7950 7390	Non-designated	GRAVEL PIT	Unknown	Unknown	Unknown	A gravel pit is depicted on the 1st edition OS map. This site was not located during the current survey.
243	MALACLEIT		Fieldwalking	NF 79429 73751	Non-designated	CULVERT	18th-20th C	Good	Nil	A stone-built culvert running beneath the road at Malaclete was recorded at this location.
244	NORTH UIST, MALACLETE	NF77SE 19.0 NF77SE 19.1	NMRS	NF 796 737	Non-designated	CROFTING TOWNSHIP; COTTAGES	18th-20th C	Good	Nil	A crofting township comprising fourteen roofed buildings, one of which is a long building, one partially roofed building and two unroofed buildings, is depicted on the 1st edition of the OS 6-inch map. Eight roofed, two partially roofed and five unroofed buildings are shown on the current edition of the OS map. The settlement of 'Maliglet' comprising twenty-six buildings is depicted on Reid's map of 1799. Old blackhouses and remains are visible all around this area as well as currently occupied buildings. The coastal defences appear to be recent consisting of boulders piled up on the coastal edge.
245	NORTH UIST, MALACLETE, STRUAN RUADH COTTAGES, STRUAN COTTAGE	NF77SE 19.3	NMRS	NF 7938 7372	Listed A HBNumb 17582	RESIDENTIAL	18th-20th C	Good	Monitor	Probably late 19th century, Hebridean-type thatched cottage, single-storey, 3-bay, central door. A group with cottage to east. Shown on 1st edition OS map. Former outbuilding to east is now a garage. This building has been reconstructed and thatched and is currently inhabited.

ID	Name	NMRS No.	Source	NGR	Status	Type	Date	Condition	Recommendation	Description
246	NORTH UIST, MALACLETE, STRUAN RUADH COTTAGES, COTTAGE WEST OF STRUAN COTTAGE	NF77SE 19.2	NMRS	NF 7937 7371	Listed B HBNNum 17581	RESIDENTIAL	18th-20th C	Good	Monitor	Probably late 19th century, Hebridean-type thatched cottage, single-storey, 3-bay, central door. A group with Struan cottage, category B only because derelict condition. Shown on 1st edition OS map but not on 1878 edition. This building has been reconstructed and thatched and is currently inhabited.
247	MALACLEIT		OS 1st ed.	NF 7924 7358	Non-designated	WELL	Unknown	Good	Nil	A well depicted on the 1st edition OS map. Possible drain of unidentified purpose was recorded within the vicinity of this site as well as two manhole covers.
248	MALACLEIT		OS 1st ed.	NF 7923 7357	Non-designated	FIELD BOUNDARY	18th-20th C	Fair	Nil	A field boundary is depicted on the 1st edition OS map running SE-NW. An old field boundary consisting of a grassy bank was recorded at this location.
249	MALACLEIT		Fieldwalking	NF 79211 73536	Non-designated	FIELD BOUNDARY (POSSIBLE)	Unknown	Fair	Nil	Several grassy banks running in several directions were recorded at this location. The nature of the topography at this location makes it difficult to be sure of the nature of these banks, whether they are artificial or natural.
250	MALACLEIT		Fieldwalking	NF 78884 73203	Non-designated	STRUCTURE	18th-20th C	Good	Nil	A small possible structure was recorded at this location. It survives as a grassy mound with stone visible and only has three sides.
251	MALACLEIT		NAS Maps	NF 790 732	Non-designated	BUILDING	18th-20th C	Good	Nil	An 'L' shaped building is depicted on Reid's map of 1799. A whitewashed cottage currently stands at this location though it is not 'L' shaped. It may have replaced the building previously identified at this location.
252	MALACLEIT		OS 1st ed.	NF 7895 7310	Non-designated	FIELD BOUNDARY	Unknown	Unknown	Unknown	A field boundary is depicted on the 1st edition OS map running NE-SW. This site was not located during the current survey.
253	NORTH UIST, COMMITTEE ROAD	NF77SE 34	NMRS	NF 7894 7297	Non-designated	TRANSPORT AND COMMUNICATIONS ; ROADS AND PATHS	Unknown	Good	Nil	The modern road is visible at this location.
254	NORTH UIST, CEANN A' BAIGH	NF77SE 26	NMRS	NF 7891 7301	Non-designated	ENVIRONMENTAL SAMPLE	Unknown	Unknown	Unknown	Site recorded from draft text of Discovery and Excavation in Scotland 1996 (96/454), held by Council for Scottish Archaeology. Nothing to see at this location.
255	NORTH UIST, BOTARUA	NF77SE 32	NMRS	NF 785 732	Non-designated	FARMSTEAD	18th-20th C	Fair	Monitor	A farmstead comprising two roofed buildings, one of which is L-shaped and has an outshot, two unroofed buildings and two enclosures, one of which lies approximately 180m to the SSW, is depicted on the 1st edition of the OS 6-inch map. Two roofed, four unroofed buildings and two enclosures are shown on the current edition of the OS map. Two currently occupied buildings and several other structural remains were recorded at NF 78560 73295. Enclosures and at least four other structures were visible as well as damage caused by a modern drain cutting.
256	CLADACH BHALAIGH		Fieldwalking	NF 77592 73789	Non-designated	BUILDING	18th-20th C	Poor	Nil	A ruinous grass-covered stone building surviving to c.0.8m high, or four courses, was recorded at this location.

ID	Name	NMRS No.	Source	NGR	Status	Type	Date	Condition	Recommendation	Description
257	NORTH UIST, CLADDACH-VALLAY	NF77SE 31	NMRS	NF 7750 7370	Non-designated	ENCLOSURES	18th-20th C	Poor	Nil	Two enclosures, approximately 100m apart, are depicted on the 1st edition of the OS 6-inch map and on the current edition of the OS map. Only one enclosure was located within the current survey area. It consists of an overgrown stone and turf bank c.0.5m high which is very denuded towards the W. At the E end, upright stones are still in position. A double-faced wall with a rubble infill was seen, suggesting this was a substantial wall originally.
258	NORTH UIST, VALLAY STRAND, EILEANN MALEIT	NF77SE 5	NMRS	NF 7748 7388	Non-designated	AISLED HOUSE: ROUND; DUN; WHEELHOUSE	1st millennium BC - 1st millennium AD	Poor	Monitor	Aisled round house, Eilean Maleit, about 1/4 mile E of Cnoc a' Comhdhalach and 30m from the shore, on a tidal inlet connected with the mainland by a causeway which is submerged at high tide. The building has been quarried and reduced in height. Small scale excavations carried out in early 1900s which found at least two separate phases of occupation, the wheelhouse being the latest. As described previously, the wheelhouse is now mostly turf covered.
259	NORTH UIST, VALLAY STRAND, EILEAN MALEIT	NF77SE 18	NMRS	NF 7739 7390	Non-designated	OCCUPATION SITE (POSSIBLE)	Unknown	Poor	Monitor	Traces of former occupation are to be seen on the much smaller islet to the west of Eilean Maleit. 1911. No traces of occupation were seen on this small islet, at NF 7739 7390, which is joined to the west end of Eilean Maleit at low tide. Visited 1965. There is currently an indeterminate pile of stones at this location, no structures could be found.
260	NORTH UIST, CEANN NAN CLACHAN	NF77SE 25	NMRS	NF 771 739	Non-designated	BURNT MOUND; STRUCTURES	1st millennium BC - 1st millennium AD	Unknown	Unknown	During survey of the Geiriscllett area in 1995, a small burnt mound was identified close to the stream flowing from Loch nan Clachan into the inter-tidal Vallay Strand. The site was being actively eroded by the tide and areas of walling were clearly exposed. Small-scale trial excavations were carried out. This revealed a mound comprising burnt stone and a square or rectangular drystone structure containing a substantial hearth possibly contemporary with the mound. Further rescue excavations revealed a figure-of-eight building. Early Iron Age radiocarbon dates have been obtained for the mound and structure. Nothing was found at this location during the current survey. The same site as <b>262</b> .
261	NORTH UIST, LOCH NAN CLACHAN	NF77SE 30	NMRS	NF 770 738	Non-designated	ENCLOSURE	Unknown	Unknown	Unknown	An enclosure is depicted on the 1st edition of the OS 6-inch map and on the current edition of the OS map. This enclosure was not located within an area of dense heather.
262	CEANN NAN CLACHAN		1990-6 Survey	NF 77023 74036	Non-designated	BURNT MOUND; STRUCTURES	1st millennium BC - 1st millennium AD	Fair	Monitor	The same as Site <b>260</b> . The site of an excavated burnt mound was identified at this location. Although this site is situated on the coastal edge it does not seem to be affected by the tide as the trench positions are still clearly visible. As described previously.
263	CEANN NAN CLACHAN		1990-6 Survey	NF 76977 74077	Non-designated	STRUCTURES	18th-20th C	Poor	Nil	Two structures lie on a knoll in low, boggy ground at Ceann nan Clachan. That to the W is rectilinear and poorly preserved, measuring 9m by 5m over low turf walls 0.3m high. A sub-circular, turf-banked structure lies 2m E of this; measuring 4.5m across over banks 1m wide by 0.5m high, and is entered through a break on its S side. The current OS edition records this site as two conjoined rectilinear structures. This site is as previously described though the structures are now very denuded and overgrown making identification difficult.

ID	Name	NMRS No.	Source	NGR	Status	Type	Date	Condition	Recommendation	Description
264	CEANN NAN CLACHAN		1990-6 Survey	NF 77011 74108	Non-designated	MILL (POSSIBLE)	18th-20th C	Poor	Monitor	The remains of a sub-circular structure, c.8m by 6m externally, lie to either side of an artificial channel flowing into Ceann nan Clachan. Two arcs of grassed bank are present to either side of the channel, c.2m wide and up to 1m high, defining a hollow central area. The coincidence of structure and water channel could be incidental, resulting from the cutting of a drainage ditch through an earlier structure, although the channel appears to redirect water from a natural stream, and thus a milling function with a lade is an alternative explanation. The structure is depicted as a rectangular, unroofed feature on the current OS map, but is absent from earlier OS editions. As described in the previous survey.
265	CEANN NAN CLACHAN		1990-6 Survey	NF 7703 7411	Non-designated	WALL	18th-20th C	Poor	Monitor	A degraded stone wall 1m high and 1.5m wide runs along the NW shore of Ceann nan Clachan; in places it has been eroded by tidal action. As previously described, this wall is still being eroded by the sea and several small lengths of it have been eroded out.
266	CEANN NAN CLACHAN		1990-6 Survey	NF 7698 7417	Non-designated	WALL	18th-20th C	Poor	Monitor	A sinuous length of denuded stone wall, spread to 1m wide by 0.5m high, runs NW from the shore of Ceann nan Clachan along the west side of a knoll, and appears to be revetted into it. This site is as previously described.
267	NORTH UIST, VALLAY STRAND, CNOC A'COMHDALACH; CEANN NAN CLACHAN	NF77SE 3	NMRS	NF 77099 74139	Non-designated	AISLED HOUSE: ROUND	1st millennium BC - 1st millennium AD	Poor	Monitor	Cnoc a' Comhdhalach, an aisled round house situated 400m N of Loch nan Clachan and within 30m of the west shore of Vallay Strand. Excavated in 1905-7 when at least five periods of occupation were identified, all separated by long periods of disuse. In addition to kitchen-midden remains finds included objects of stone and flint (including a leaf-shaped arrow-head), pottery, bone and bronze. This feature (the name of which could not be confirmed) is as described and planned above and is poorly preserved. Some 30m to the NE there are the remains of a rectangular structure (probably a later building) with an enclosing wall on the SE side (site 268). Visited 1965.
268	NORTH UIST, CEANN NAN CLACHAN	NF77SE 24	NMRS	NF 77116 74137	Non-designated	BUILDING; POTTERY	18th-20th C	Poor	Nil	Sherds, probably post-medieval, recovered from the rectangular building NW of aisled-house site 267 (NF77SE 3). This building measures 9m by 4.5m internally and has various internal features.
269	CEANN NAN CLACHAN		1990-6 Survey	NF 7713 7412	Non-designated	BOAT NOOST	Unknown	Unknown	Unknown	A 3m wide break in field wall, associated with the clearance of loose stone from the rocky foreshore to reveal a sandy base, marks the position of a boat noost. This site could not be located during the current survey.
270	CEANN NA CLACHAN		1990-6 Survey	NF 7714 7420	Non-designated	BOULDER ALIGNMENT	Unknown	Poor	Monitor	A discontinuous boulder alignment runs E-W for 30m between fence and coast of Ceann na Clachan, c.60m N of Cnoc a'Comhdalach. The boulders measure up to 0.6m across. As previously described.
271	CEANN NA CLACHAN		NAS Maps	NF 771 742	Non-designated	BUILDING	Unknown	Unknown	Unknown	An L-shaped building is depicted on Reid's map of 1799. No trace of this building could be found during the current survey.
272	CEANN NA CLACHAN		1990-6 Survey	NF 7708 7425	Non-designated	CIST (POSSIBLE)	Unknown	Fair	Nil	Two upright stones placed adjacent to a bedrock face appear to loosely define a rectangular chamber measuring 2m by 2m, open to the east. This may be a very denuded cist. As described previously.



ID	Name	NMRS No.	Source	NGR	Status	Type	Date	Condition	Recommendation	Description
273	CEANN NA CLACHAN		1990-6 Survey	NF 7711 7425	Non-designated	WALL	18th-20th C	Poor	Monitor	A grassed bank up to 1.5m wide by 0.5m high forms the remnants of a stone wall running E towards the shore of Ceann nan Clachan. As described, this wall is very overgrown.
274	CEANN NA CLACHAN		1990-6 Survey	NF 7715 7431	Non-designated	BOULDER ALIGNMENT	Unknown	Poor	Monitor	A boulder alignment runs along the rocky foreshore on the S side of Garry Iochdrach, c.10m S of, and 2m below, the enclosure wall. Its position in relation to current sea level might suggest that it is a denuded early wall (possibly even associated with Garry Iochdrach Atlantic roundhouse settlement, whose foundations lie at a similar level). As previously described.
275	CEANN NAN CLACHAN		1990-6 Survey	NF 77164 74336	Non-designated	KILN-BARN	18th-20th C	Poor	Nil	This kiln-barn lies c.10m S of Site 274, and undoubtedly forms part of the same settlement. It is orientated N-S, measures 8m by 5m externally, with the kiln bowl present within the northernmost 2m of the interior. The southern chamber is open, c.2.5m across, and is entered from the S end of the E wall. The walls are of double-faced boulder construction with a cobble core, surviving up to 1.5m high, and use a large glacial erratic as a foundation at the SW corner. The S wall of the kiln-barn is abutted by the wall encircling Garry Iochdrach knoll. As previously described.
276	NORTH UIST, CEANN NA CLACHAN	NF77SE 28	NMRS	NF 7718 7437	Non-designated	FARMSTEAD	18th-20th C	Poor	Nil	A farmstead comprising two unroofed buildings attached to a field wall is depicted on the 1st edition OS map. Three unroofed buildings attached to a field wall are shown on the current edition of the OS map. Two rectilinear structures and a small enclosure were recorded during the previous survey. As described previously, these buildings appear to be attached to the larger enclosure
277	GARRY IOCHDRACH		1990-6 Survey	NF 772 743	Non-designated	ENCLOSURE	Unknown	Poor	Monitor	The knoll at Garry Iochdrach is enclosed by a drystone wall surviving in places to 1m wide by 1.5m high. Its external face has greater relief; the inner is either revetted by earth and turf or has been sealed behind cultivated soil (and thus acting as a lynchet). The wall incorporates the Atlantic roundhouses and several medieval or later structures in its circuit, all of which appear to be primary to the wall. The enclosing wall thus appears to form a relatively late element of the structural sequence at Garry Iochdrach. A bank runs uphill to the summit of the knoll from the E side of the enclosure. Parts of the wall are now missing, presumably eroded by tidal action.
278	GARRY IOCHDRACH		1990-6 Survey	NF 772 743	Non-designated	CULTIVATION RIGS	Unknown	Poor	Nil	Cultivation rigs cover most of the slopes of the knoll at Garry Iochdrach. Most run with the slope, or along the summit ridge of the knoll. A further patch of cultivation rigs is visible immediately W of the enclosure, at NF 771 743. The rigs are generally 2m wide with 0.4m surface relief and are separated by furrows 0.5m wide. As described, these cultivation rigs are now so denuded as to be almost invisible to the eye and can only be seen from a distance.
279	GARRY IOCHDRACH		1990-6 Survey	NF 7721 7433	Non-designated	CORN DRYING KILN	18th-20th C	Poor	Nil	A small structure, with a boulder inner face revetted into turf; sub-rectangular in form and open to the S. The interior area appears as a distinct keyhole-shape in plan view, and measures up to 1.5m across. This structure is generally as described previously though is very denuded.

ID	Name	NMRS No.	Source	NGR	Status	Type	Date	Condition	Recommendation	Description
280	GARRY IOCHDRACH		1990-6 Survey	NF 77209 74352	Non-designated	ARTIFICIAL MOUND	Unknown	Fair	Nil	A large grassy mound, measuring c.25m NW-SE by 20m, and standing up to 2m high, lies towards the W end of the summit ridge of the knoll at Garry Iochdrach. The surface of the mound is pitted; some of this is probably due to stone robbing, although in some cases narrow linear trenches have exposed possible wall faces - it appears that Beveridge had trenched this site but was unable to find any coherent structural traces within it. A rubble matrix could be seen in rabbit burrows excavated into the mound at various points. A deposit of shells, possibly a midden, had been disturbed by burrowing towards the base of its NW slope. A drystone rectilinear structure, measuring 5m across internally and with evidence of wall facing, has been cut into the S slope of the mound, and is probably of no great antiquity. The scale of the mound and its stony content suggest that it may contain the remains of a substantial prehistoric structure, such as an Atlantic roundhouse or chambered cairn. Generally as previously described.
281	GARRY IOCHDRACH		1990-6 Survey	NF 77225 74274	Non-designated	STRUCTURE	18th-20th C	Poor	Monitor	A sub-rectangular structure with rounded corners lies c.15m W of the Atlantic roundhouse site NF77SE 6. The structure measures c.6.5m E-W externally; its W end is 5m wide, tapering to 3m at its E end. The walls have boulder and cobble inner faces revetted into turf, and are c.0.6m wide, standing up to 1m high in places. A possible entrance lies towards the N end of the W wall. Two chambers are present, the western 3m x 2m internally, the eastern 2m x 1.5m. The rounded internal angles of the W chamber suggests that this represents a primary original structure 5m x 4m externally, orientated N-S, with the E chamber latterly tacked on to this - surface traces are not sufficiently clear as to be certain either way. Generally as previously described, this site lies right on the edge of the coast and is therefore at risk of tidal erosion in the future.
282	GARRY IOCHDRACH		1990-6 Survey	NF 77239 74307	Non-designated	STRUCTURE	Unknown	Poor	Nil	A small square structure, 1.5m across internally and defined by walls with a boulder inner face revetted into the turf, lies on the rocky eastern summit of the knoll at Garry Iochdrach. The walls measure 0.5m wide and 0.3m high. A boulder wall foundation runs between it and a drystone wall encircling the knoll. Generally as previously described.
283	NORTH UIST, GARRY IOCHDRACH	NF77SE 22	NMRS	NF 77246 74307	Non-designated	CUP-MARKINGS (POSSIBLE)	Unknown	Fair	Nil	On the summit of the walled knoll at Garry Iochdrach a flat slab measuring c.1m by 0.6m by 0.2m thick lies in the grass. The upper surface appears to bear two simple cup-marks, c.0.1m in diameter and c.0.4m apart. It is not clear whether the stone is a fallen orthostat (1990-6 survey). Generally as described though it appears to have many more cup-markings than the two previously identified.
284	GARRY IOCHDRACH		1990-6 Survey	NF 7725 7426	Non-designated	BOAT NOOST	18th-20th C	Fair	Monitor	The enclosed boat noost recorded by Beveridge (1932) at Garry Iochdrach is of modern origin, and not associated with the Atlantic roundhouse settlement. It is built of large boulders; its form is consistent with Beveridge's published plan.

ID	Name	NMRS No.	Source	NGR	Status	Type	Date	Condition	Recommendation	Description
285	NORTH UIST, GARRY IOCHDRACH	NF77SE 6	NMRS	NF 77278 74273	Non-designated	AISLED HOUSE: ROUND; ROMAN COIN	1st millennium BC - 1st millennium AD	Poor	Survey	Garry Iochdrach is an aisled round house situated close to the west edge of Vallay Strand, 300m NE of Cnoc a'Comhhdhalach (NF77SE 3) and 500m NW of Eilean Maleit (NF77SE 5). The site was excavated in 1912-3. The oval building shown on the plan to the north of the roundhouse is modern, and the external structure shown as a harbour cannot in fact be such, having regard to the level of the sea, then or now. Finds comprised objects of stone, iron and bronze (including a 4th century coin of Constantius II), deer antler and bone, etc. Pottery included two crucibles. The remains of this aisled round house are generally as described and planned above. The oval structure to the N of the roundhouse appears to be contemporary and may be the remains of a wheelhouse. The name 'Garry Iochdrach' could not be confirmed. Visited 1965. As described previously, the structure to the S is right on the coastal edge and therefore at risk from tidal erosion.
286	GARRY IOCHDRACH		1990-6 Survey	NF 77277 74343	Non-designated	STRUCTURE	18th-20th C	Poor	Nil	Rectangular building with rounded corners, orientated NE-SW, measuring 10m by 3.5m within double-faced boulder walls with a turf and rubble core, 0.7m wide and up to 0.7m high; an entrance towards the N end of the SE wall; featureless interior; building is respected by cultivation rigs, and is abutted on either side by the enclosure wall. A wall up to 1m high and of poor quality masonry crosses the interior 3m from its SW end, and appears to be blocking associated with the enclosure wall. The decaying structure probably created a breach in the wall encircling Garry Iochdrach. Generally as described, this structure is very denuded and appears to cut the enclosure wall, suggesting that it is of later date.
287	GARRY IOCHDRACH		1990-6 Survey	NF 7724 7437	Non-designated	WALL	18th-20th C	Poor	Nil	A field boundary springs NE for 35m from the N side of the Garry Iochdrach enclosure wall, before returning NW for an undefined distance. The boundary appears mainly as a turf bank c.1m wide by 0.5m high, but within 20m of the enclosure it contains boulders. Generally as previously described, this bank is now very denuded though stone is still visible close to the enclosure.
288	GARRY IOCHDRACH		Fieldwalking	NF 77197 74434	Non-designated	CAIRN	18th-20th C	Fair	Nil	A small overgrown cairn was recorded at this location. It is probably a clearance cairn.
289	GARRY IOCHDRACH		Fieldwalking	NF 77155 74471	Non-designated	CAIRN	Unknown	Fair	Nil	A possible cairn was recorded at this location. It is very low lying and small stones are visible within it.
290	AIRIGH MHIC RUAIRIDH		1990-6 Survey	NF 7673 7473 - NF 7675 7479	Non-designated	WALL	Unknown	Unknown	Unknown	Boulder alignment, 0.5m wide by 0.3m high; present as marked on current OS map except for within 20m of coastal fence, where it cannot be traced. It is unlikely that this was ever a substantial wall as there is no collapsed material adjacent to it. This site was not identified within the current survey area.

ID	Name	NMRS No.	Source	NGR	Status	Type	Date	Condition	Recommendation	Description
291	AIRIGH MHIC RUAIRIDH		1990-6 Survey	NF 767 748	Non-designated	CAIRN	Unknown	Unknown	Unknown	An eroding cairn 3m wide and 0.5m high, lies on the summit of a coastal knoll which is being undercut and eroded by rabbit burrowing. The exposed E-W section through this feature shows a careful construction using upright boulders; no internal deposits were identified. It is likely to be no more than a clearance cairn, as several intact examples are recorded in the area. This site could not be located during the current survey, it may have been eroded away by tidal action.
292	AIRIGH MHIC RUAIRIDH		1990-6 Survey	NF 7670 7493	Non-designated	STRUCTURE	Unknown	Poor	Monitor	Sub-rectangular structure eroding at HWM. Excavated in 1996. Little to see at this location as it has been excavated.
293	AIRIGH MHIC RUAIRIDH		Fieldwalking	NF 76693 74961	Non-designated	CAIRN	Unknown	Fair	Nil	A large cairn of small stones was recorded at this location. It is currently overgrown with heather and grass.
294	AIRIGH MHIC RUAIRIDH		1990-6 Survey	NF 7666 7494	Non-designated	PLATFORM (POSSIBLE); CAIRN (POSSIBLE)	Unknown	Unknown	Unknown	A low, almost teardrop-shaped, cairn (12m x 6m x 0.3m high) is bisected on low-lying ground by the coastal fence c.35m SE of its intersection with another field bank. The cairn has a heather cover, relatively level surface, and appears to be composed of small stones. Its carefully constructed nature suggests that it is some kind of platform. This site was not located during the current survey though may possibly be Site 293.
295	GEIRISCLEIT		1990-6 Survey	NF 7671 7498	Non-designated	STRUCTURES	Unknown	Poor	Monitor	Denuded sub-rectangular structure, orientated NE-SW, measuring 5m by 4m over turf banks up to 1m wide and 0.3m high; entrance and internal features not identifiable; possibly a structure of Druim nan Dearcag type; lies 10m from HWM. Cobble footing of an annular structure, 3.5m across externally, lies c.4m N of this; walls are c.0.7m wide and up to 0.3m high. West of these structures a c.30m length of sinuous boulder wall can be traced running SW from the HWM. Generally as described.
296	GEIRISCLEIT		1990-6 Survey	NF 76681 74996	Non-designated	ENCLOSURE	Unknown	Poor	Monitor	A distinct knoll at the SE corner of Geiriscleit is enclosed by a wall up to 1m wide and 1.5m high. Indefinite signs of buried walls can be traced on the summit of the knoll. Several stone arrangements are present on the slopes of the knoll - some are clearance cairns whereas others are linear and appear to be kelp tangle racks. The course of the wall is generally as marked on the 1881 OS map. Generally as previously described.
297	GEIRISCLEIT		1990-6 Survey	NF 7646 7488-NF 7667 7500	Non-designated	FIELD BANK	18th-20th C	Poor	Nil	Field bank, up to 2m wide and 1m high; extent as mapped on current OS map. At its NE end it joins with an enclosure although it is not clear from field evidence which of the two is the earlier feature. Generally as described, this field bank is currently overgrown with heather though still visible.
298	GEIRISCLEIT		1990-6 Survey	NF 766 751	Non-designated	FIELD BANK	Unknown	Poor	Nil	A heather-covered earth and stone bank, up to 0.8m high and 1.5m wide runs across low-lying ground, between wall to the N and enclosure to the S. Upright boulders are present towards the N end, with a greater earth component to the S. It probably forms part of a former field or enclosure boundary, the E side of which has been lost through coastal erosion. Generally as previously described.

ID	Name	NMRS No.	Source	NGR	Status	Type	Date	Condition	Recommendation	Description
299	NORTH UIST, GEIRISCLETT	NF77NE 35	NMRS	NF 767 752	Non-designated	TOWNSHIP (POSSIBLE); HEAD- DYKE	Unknown	Unknown	Unknown	Evidence of abandoned settlement, land boundaries and cultivation were identified over a wide area. Approximately 100 individual structures of varying antiquity have been recorded, many of which may relate to the planned early 19th century settlement associated with the clearance of the settlement of Foshigarry. Evidence of a range of early settlement forms were recorded. What may be a township comprising 5 unroofed buildings, three enclosures, two fields and a head dyke are depicted on the 1st edition OS map. Three unroofed buildings, two enclosures, a head dyke and part of a field are shown on the current OS map. NF 7656 7524 field wall over 1m high, composed of cobbles and boulders, crosses the neck of Geirisclett, and divides the settled and cultivated land to the N from the low-lying, boggy, uncultivated ground to the S. Several features have been recorded within this area that undoubtedly relate to this site.
300	GEIRISCLEIT		OS 1st ed.	NF 76755 75196	Non-designated	BUILDING; ENCLOSURE	18th-20th C	Poor	Monitor	Two unroofed buildings and two enclosures are depicted on the 1st edition OS map. Three rectilinear buildings and three enclosures were recorded at this location. All show signs of collapse and are overgrown in areas by grass. Midden deposits can be seen in the rabbit scrapings and burrows which are evident across the site.
301	NORTH UIST, GEIRISCLETT	NF77NE 15	NMRS	NF 7684 7520	Non-designated	CHAMBERED CAIRN; BEAKER	4th-3rd millennium BC	Fair	Monitor	Chambered cairn or long cist lying upon Geirisclett, almost exactly at HWM on the extremity of a small point. In 1911 three sides of the chamber were intact and the capstone was found nearby. In 1962 the cairn was found to have been considerably disturbed and robbed. Excavations revealed an inner and outer chamber separated by a substantial threshold slab. The inner chamber was neatly paved with a hearth in the NW corner. Paving in the outer chamber had already been scoured away revealing smaller paving beneath and a posthole, probably residual. The chambered cairn itself probably dates to the Neolithic while the paving and posthole probably date to the later Bronze Age. The chamber is still upstanding and visible at the HWM. There is water within the chamber.
302	GEIRISCLETT		1990-6 Survey	NF 76780 75276	Non-designated	FIELD BANKS; STRUCTURE	Unknown	Poor	Nil	A low field bank runs in an arc northwards for c.50m from the NW angle of an enclosure associated with NF77NE 35. Its N end abuts a small sub-circular structure located on a low bedrock knoll. The structure measures c.3m across within a grassed stone wall preserved to c.0.6m wide by up to 0.4m high. Its entrance appears to lie on the S wall. An area of disturbed ground immediately E of the building probably indicates the presence of further remains in this area, although nothing coherent could be traced. A grassed stone wall c.1m wide and up to 0.5m high can be traced running E from the structure for c.40m, its W end located c.10m east of the building, and its E end c.4m from the HWM. The structure is currently visible as a low mound with the appearance of low stone walls and is very overgrown.
303	GEIRISCLEIT		OS 1st ed.	NF 7672 7536	Non-designated	BUILDINGS	18th-20th C	Poor	Nil	Two buildings are depicted in this area on Reid's map of 1799. Two unroofed buildings are depicted on the 1st edition of the OS map. It appears that these buildings are those recorded previously at the site of the wheelhouse, site 305, and form the latest phase of this monument.



ID	Name	NMRS No.	Source	NGR	Status	Type	Date	Condition	Recommendation	Description
304	NORTH UIST, GEIRISCLETT	NF77NE 2	NMRS	NF 7673 7537	Non-designated	WHEELHOUSE (POSSIBLE); MIDDEN; POTTERY	1st millennium BC - 16th C AD	Poor	Monitor	In the centre of Geirisclett, a promontory, is a mound where excavation has revealed traces of at least two comparatively modern buildings superimposed upon a large chamber of irregular shape with central hearth and groups of small cells on its E and W borders (total width - 19m). On the E, immediately below the turf, is a layer of kitchen-midden shells 3.6m to 6m deep. The site was particularly rich in bone objects, which included a possibly Md knife handle and portions of antlers. Pottery was also found. 1911 The most prominent knoll on Geirisclett, at NF 7673 7537, has much loose stone on its summit, among which can be seen the outlines of at least two rectangular buildings: it was impossible to make out any other definite features. 1965. This site is generally as described.
305	GEIRISCLEIT		1990-6 Survey	NF 7661 7529	Non-designated	STRUCTURE	18th-20th C	Fair	Nil	Denuded rectilinear structure with round corners, orientated NE-SW, measuring 7m by 5m over grassed walls of small stones spreads to 1m wide by 0.3m high. Generally as previously described.
306	GEIRISCLEIT		1990-6 Survey	NF 766 754	Non-designated	FIELD BANK; CLEARANCE HEAPS; STRUCTURES (POSSIBLE)	Unknown	Poor	Monitor	A substantial field bank spread up to 3m wide by up to 0.8m high runs NW from the enclosure around site NF77NE 2 for 150m to the edge of the inlet on the NW shore of Geirisclett, and also possibly continuing as a boulder spread along the HWM along the N side of the inlet. The bank seems to have a boulder alignment at its core, and has much field clearance material dumped over it. 35m W of NF77NE 2 is a possible denuded structure, measuring 4m by 3m, abutting the N side of the bank and containing a large upright boulder. 15m further W is a substantial ovate stony mound measuring 8m by 6m by 1m high lies on the line of the bank. this could be either field clearance material, a collapsed structure, or possibly even an earlier burial cairn. Generally as previously described.
307	GEIRISCLEIT		1990-6 Survey	NF 7657 7542	Non-designated	FIELD WALL	Unknown	Unknown	Unknown	Curving ruinous boulder wall, spread to 1.5m wide by 0.5m high; 50m from the NW shore of Geirisclett, and runs SW for c.50m. It peters out a short distance N of a low knoll. To the S it appears as a W-facing lynchet. This site was not located during the current survey.
308	GEIRISCLEIT		1990-6 Survey	NF 7656 7524	Non-designated	FIELD WALL	Unknown	Fair	Nil	A field wall over 1m high, composed of cobbles and boulders, crosses the neck of Geiriscleit, and divides the settled and cultivated land to the N from the low-lying, boggy, uncultivated ground to the S. A gap c.6m wide at the W end has been partly blocked by a later structure and enclosure. Other gaps are present, some of which appear to be original and others which have been broken through the wall. Only the S face of the wall is visible; an accumulation of soil lies against the N, uphill side, presumably as a result of cultivation and soil creep in this area; the wall has thus acted as a lynchet. Its remains are generally as recorded on the current OS map, although an unmapped c.10m length of boulders extends S from its E end. OS 1881 indicates that the wall extended right to the E shore of Geiriscleit at this time, but this could not be confirmed by field survey. A sinuous spread of rubble indicates that the wall probably once continued westwards along the high water mark on the S shore of Geirisclett.

ID	Name	NMRS No.	Source	NGR	Status	Type	Date	Condition	Recommendation	Description
309	GEIRISCLEIT		1990-6 Survey	NF 7655 7520	Non-designated	WALL	Unknown	Unknown	Unknown	Heather covered boulder alignment, orientated NE-SW, c.60m long, 0.5m wide, 0.3m high; runs through an area of clearance cairns, and terminates to the S at the S edge of formerly cleared and cultivated land c.5m NE of the coastal fence. This feature was probably never more than a slight boulder alignment, possibly defining cultivation plots. This site was not found during the current survey.
310	GEIRISCLEIT		1990-6 Survey	NF 76498 75180	Non-designated	CLEARANCE CAIRNS	18th-20th C	Fair	Nil	Seven clearance cairns were recorded in this vicinity. Generally they are all small low lying cairns c.0.5m high and c.3m across. They are only partially overgrown with grass and heather suggesting a recent date.
311	GEIRISCLEIT		1990-6 Survey	NF 7647 7514	Non-designated	STRUCTURE	Unknown	Unknown	Unknown	Rectilinear structure with rounded corners, orientated NE-SW, measuring 8m by 5m over walls up to 1.5m wide by 1m high; walls of boulder inner face revetted into earth and stone bank; entrance at S end of E wall; featureless interior; lies isolated on low-lying ground adjacent to stream. Part of NF77NE 26. Not visited during current survey.
312	RUBHA NAN CORR		1990-6 Survey	NF 764 754	Non-designated	LAZY BEDS (POSSIBLE)	Unknown	Unknown	Unknown	A possible sub-rectangular area of lazy bedding, measuring 20m by 12m and orientated NW-SE, lies on boggy ground between a distinct knoll and the north coast of Geirisclett. No sign of any lazy beds could be seen at this location during the current survey.
313	NORTH UIST, RUBHA NAN CORR	NF77NE 31	NMRS	NF 76316 75531	Non-designated	INDETERMINATE REMAINS; FISH-TRAP (POSSIBLE)	18th-20th C	Poor	Monitor	Row of large stones from NF 7630 7552 to NF 7625 7557. 1911. A line of stones is visible at this location within the intertidal zone. This could be the remains of a fish trap, running roughly E-W.
314	GEIRISCLEIT		1990-6 Survey	NF 76290 75313	Non-designated	BOAT NOOSTS	18th-20th C	Fair	Nil	Three boat noosts can be traced over a length of c.50m on the foreshore at Bagh an Ackara. They are visible as turf-backed hollows open to the sea, and measure 10m long by 5m wide. The presence of matting and string at the westernmost indicates recent activity. Generally as described although no matting or string was found.
315	GEIRISCLEIT		1990-6 Survey	NF 76211 75355	Non-designated	FIELD BANK	18th-20th C	Poor	Monitor	Substantial bank running between the Bagh an Ackara and Loch Fada na Gearrachun; c.2.5m wide by 1m high; contains many breaks, some of which appear to be original. The substantial size of this field bank suggests that it formed an important landscape feature, such as a township or parish boundary.
316	NORTH UIST, BAGH AN ACKARA, EILEAN AN ACAIRE	NF77NE 22	NMRS	NF 7623 7542	Non-designated	STRUCTURE	Unknown	Poor	Monitor	The western half of Eilean an Acaire in Bagh Acaire, Vallay Sound, has, at an early period, been enclosed by a semi-circular wall still distinctly traceable much below high-water-mark. The remains of a drystone dyke of a later period traverse the island near its centre and continue southwards across the intervening beach. 1911. There are no traces of a wall to be seen round the western half of Eilean an Acaire and no traces were seen on the island of any artificial work other than the dyke described in 1911. Visited 1965. NF 7624 7541 - NF 7610 7477 - substantial bank running between Bagh an Ackara and Loch Fada na Gearrachun; c.2.5m wide by up to 1m high; contains many breaks, some of which appear to be original. Generally as described, only the substantial dyke is visible on this islet.

ID	Name	NMRS No.	Source	NGR	Status	Type	Date	Condition	Recommendation	Description
317	BAGH AN ACKARA		1990-6 Survey	NF 76185 75350	Non-designated	SETTLEMENT	16th-17th C	Poor	Monitor	From surface traces, this monument appeared to comprise principally an oval drystone structure with a 1m wide entrance on its east side, located on top of a low knoll. It measured 10m NE-SW by 6.5m within an irregular denuded stone-walled enclosure c.45-50m across. The walling of the structure was visible mostly as a grassy bank, although up to four courses of an internal face were visible to the south, and traces of an outer face are visible in fragments from south-east to south-west. A wall running between the entrance and the south wall appeared to represent a secondary sub-division of the original structure. Two rubble spreads situated on either side of the interior of the entrance might be interpreted as tertiary bothies. The knoll upon which the structure is set stands to 3m in height, with a very steep-sided northern face. Stones resting on the steep face were originally thought to have been deliberately placed, leading to suspicion that the whole knoll was artificial. This site was excavated in
318	CAOLAS BHALAIGH		1990-6 Survey	NF 7602 7549	Non-designated	STRUCTURE	Unknown	Unknown	Unknown	Small annular structure, 4m across over stony bank 0.6m wide by 0.2m high; no entrance evident; three clearance heaps lie to the E and NE of this structure. This site could not be located during the current survey.
319	NORTH UIST, VALLAY SOUND, LOMBAIDH	NF77NE 21	NMRS	NF 7610 7560	Non-designated	SHIELING-HUTS	Unknown	Unknown	Unknown	Excavations have revealed a group of buildings on lombaidh, an island in Vallay Sound. Five or six separate 'chambers' (interior measurements of two were 3.6m by 2.4m and 3.2m by 3m) survive with walls 0.45m high by 0.75m to 1.15m thick. Some coarse pottery was found. The island was probably enclosed by a wall near its edge but, in view of this uncertainty, Lombaidh cannot be definitely classified as a fort. 1911. There are the vague outlines of four or five shielings on this small island: their measurements agree with those given in 1911. There is no evidence of the island having been enclosed by a wall or of its ever having been a fort or dun, but thick matted grass covers the island, rendering thorough investigation impossible. The name 'Lombaidh' cannot be confirmed. Visited 1965. There was no access to this island during the current survey.
320	CAOLAS BHALAIGH		1990-6 Survey	NF 75958 75555	Non-designated	FIELD SYSTEM	18th-20th C	Poor	Nil	Three field boundaries running NNE-SSW, part of a larger field system were recorded along this section of coast line. This location marks the central boundary, the boundary to the E can be found at NF 76082 75448, and the boundary to the W can be found at NF 7582 7564. They all survive as turf and heather covered banks with some evidence of stone within them.
321	CAOLAS BHALAIGH		1990-6 Survey	NF 7595 7558	Non-designated	BOAT NOOST (PROBABLE)	18th-20th C	Eroding	Monitor	A semi-circular walled feature, 1m high and enclosing an area 3m by 2m, lies on the rear edge of the foreshore. A boulder alignment runs into the sea 5m to the W. The site is probably a boat noost of relatively recent origin. As previously described, the site is now overgrown with grass and there is evidence of erosion around the coastal edge of the feature.
322	CAOLAS BHALAIGH		OS 1st ed.	NF 7573 7570	Non-designated	PIER	18th-20th C	Good	Nil	A pier is depicted on the 1st edition OS map. A pier was recorded at this location. It is still in use and is quite substantial in size.

ID	Name	NMRS No.	Source	NGR	Status	Type	Date	Condition	Recommendation	Description
323	CAOLAS BHALAIGH		Fieldwalking	NF 75678 75675	Non-designated	BOAT NOOSTS	18th-20th C	Fair	Monitor	Three boat noosts are visible to the W of the pier at Griminis. There are possibly further boat noosts further to the W along the river bank although they are very ephemeral and survive merely as slight curves in the banking. The three recorded during the survey appear to be relatively recent in date and the northernmost, NF 75684 76681, appears to still be in use judging by the lengths of rope and such visible within it.
324	NORTH UIST, VALLAY SOUND, GENERAL; VALLAY STRAND; CAOLAS BHALAIGH	NF77NE 33	NMRS	NF 7570 7600	Non-designated	PALAEOENVIRONMENTAL SAMPLES	Unknown	Unknown	Unknown	The SW-facing coastline of the Vallay Strand was inspected in order to identify sampling sites suitable for assessing former sea-level and landscape change, in order to provide a context for the excavated sites along the Strand. Three sections were sampled for palaeoenvironmental analysis. 1996.
325	CALARNAIS		Fieldwalking	NF 75612 75824	Non-designated	FIELD BOUNDARY	Unknown	Poor	Nil	A field boundary, comprising a turf bank, was recorded running parallel to the coast before turning and running NW towards the house at site 326.
326	NORTH UIST, CALLERNISH, CALARNAIS	NF77NE 38	NMRS	NF 7524 7607	Non-designated	RESIDENTIAL;COUNTRY HOUSE	18th-20th C	Good	Nil	A large, circular, modern building stands at this location.
327	CALLERNISH		Loch Olabhat Landscape Survey	NF 75128 76357	Non-designated	FIELD BANK	18th-20th C	Poor	Monitor	The monument comprises a field bank running around the perimeter of the E Callernish Peninsula. It is 0.6-0.7m wide and a maximum height of 0.4m. It possibly continues round to the west. It is shown as partly eroded on the 1st edition OS map. As described, this boundary runs intermittently around the edge of the coast and may have been eroded by tidal action in some areas.
328	CALLERNISH		Loch Olabhat Landscape Survey	NF 75233 76558	Non-designated	HUT-CIRCLE	16th-17th C	Poor	Monitor	Post-medieval domestic architecture. The monument comprises a small turf and stone structure measuring 6m by 4m by 0.6m high, aligned SW-NE. It is situated immediately above the storm beach on the Callernish Peninsula (E side), with an entrance on the SW corner. As described, this site is extremely denuded now and is barely discernible from the surrounding area.
329	CALLERNISH		Fieldwalking	NF 75141 76579	Non-designated	MIDDEN DEPOSITS	18th-20th C	Eroding	Monitor	Three deflation hollows were recorded within this area at NF 75133 76599, NF 75141 76579 and NF 75162 76584. Within these hollows, shell, animal bone and post-medieval pottery were found.
330	CALLERNISH		Loch Olabhat Landscape Survey	NF 7513 7662	Non-designated	STRUCTURE	Unknown	Unknown	Unknown	A semi-circular arc of walling, 3 courses high, built to a height of 0.4m and length of 1.5m with water-worn beach boulders. There is no sign of any continuation of the arc, and it has been partially obscured by a modern cairn. It appears to be part of a field boundary running NE-SW, cutting off the tip of the peninsula, which is shown as incomplete on the 1st edition OS map. There is currently no sign of this site at this location.
331	CALLERNISH		Loch Olabhat Landscape Survey	NF 75164 76673	Non-designated	CAIRN	Unknown	Poor	Survey	This monument comprises a mound with an approximate length of 30m and width of 15m. It is made up of grassed-over boulders of medium size and does not appear to form any structural plan. Possible chambered cairn? Currently there appears to be no structure to this site, just a large spread of stones. It may be that there was once a cairn at this location and the stone has tumbled down the slope towards the coastal edge.

ID	Name	NMRS No.	Source	NGR	Status	Type	Date	Condition	Recommendation	Description
332	CALLERNISH		Loch Olabhat Landscape Survey	NF 7497 7655	Non-designated	CLEARANCE CAIRN	Unknown	Poor	Nil	A grass covered clearance cairn, 2m long, 1.5m high. As described.
333	CALLERNISH		Loch Olabhat Landscape Survey	NF 7496 7654	Non-designated	CLEARANCE CAIRN	Unknown	Unknown	Unknown	Poorly preserved clearance cairn, diameter 1.5m. This site was not located during the current survey.
334	NORTH UIST, CALLERNISH, SITHEAN MOR; CALARNAIS	NF77NW 4	NMRS	NF 7491 7659	Non-designated	MOUND; MIDDENS; SOUTERRAIN (POSSIBLE); POTTERY; CAIRN (POSSIBLE)	1st millennium BC - 5th C AD	Eroding	Monitor	Sithean Mor, a grass-covered heap of sand 30m by 20m and 3.6 to 14m high upon the outer extremity of Callernish and close to the shore at the west entrance of Vallay Sound. A cutting from N to S revealed a kitchen-midden reaching a maximum thickness of 0.6m, apparently confined to the east end of the mound. Underneath there was a solid mass of fine windblown sand. Beveridge suggests that its existence may be due to some original cairn having served as a nucleus. Finds included pottery, a few hammer-stones and a sharpening-stone. Further kitchen-midden remains lie on level and cultivated ground immediately to the south. A sherd of pottery, a flint and burials have been found at this south edge. 1911 Sithean Mor, a grass-covered sandy mound, 22.0m N-S by 36.0m transversely and c. 2.5m high, shows no sign of antiquity, and no middens were seen in the vicinity. Visited 1965. Square-faceted or bramble-headed pin, found in an earth-house, 1973. There are definite signs of midden material within this mound.
335	CALLERNISH		Loch Olabhat Landscape Survey	NF 749 765	Non-designated	CLEARANCE CAIRN	Unknown	Unknown	Unknown	Clearance cairn of 6-7 boulders, 1m long, 0.7m wide, 0.7m high. This site could not be identified during the current survey.
336	CALLERNISH		Loch Olabhat Landscape Survey	NF 749 765	Non-designated	CLEARANCE FEATURE	Unknown	Unknown	Unknown	Scatter of smallish boulders, 2m by 1m. This site could not be identified during the current survey.
337	CALLERNISH		Loch Olabhat Landscape Survey	NF 749 765	Non-designated	BOULDER ALIGNMENT	Unknown	Unknown	Unknown	Four boulders, 12m long, possibly a clearance feature. This site could not be identified during the current survey.
338	CALLERNISH		Loch Olabhat Landscape Survey	NF 749 765	Non-designated	CLEARANCE FEATURE	Unknown	Unknown	Unknown	Slightly curving clearance feature, 2m by 18m, consisting of very large boulders. This site could not be identified during the current survey.
339	CALLERNISH		Loch Olabhat Landscape Survey	NF 749 765	Non-designated	CLEARANCE FEATURE	Unknown	Unknown	Unknown	Several large-medium stones forming a clearance cairn around a large orthostat boulder, 2m by 1.5m. This site could not be identified during the current survey.
340	CALLERNISH		Loch Olabhat Landscape Survey	NF 749 765	Non-designated	CLEARANCE CAIRN	Unknown	Unknown	Unknown	A small clearance cairn, 1m diameter, on top of a bedrock outcrop. This site could not be identified during the current survey.
341	CALLERNISH		Loch Olabhat Landscape Survey	NF 749 765	Non-designated	FIELD WALL	Unknown	Unknown	Unknown	A field wall 50m long, 1m wide, up to 0.4m high. Built of fairly large boulders, running N-S for 40m then turning to run E from its S end. This site could not be identified during the current survey.
342	CALLERNISH		Loch Olabhat Landscape Survey	NF 749 765	Non-designated	BUILDING	Unknown	Unknown	Unknown	A small square structure built partially on bedrock. This site could not be identified during the current survey.



ID	Name	NMRS No.	Source	NGR	Status	Type	Date	Condition	Recommendation	Description
343	CALLERNISH		Loch Olabhat Landscape Survey	NF 749 765	Non-designated	BOULDER SPREAD	Unknown	Unknown	Unknown	5m by 6m spread of water-worn boulders. This site could not be identified during the current survey.
344	CALLERNISH		Loch Olabhat Landscape Survey	NF 749 765	Non-designated	BOULDER ALIGNMENT	Unknown	Unknown	Unknown	A line of orthostatic boulders, spaced at 0.75-1m intervals, aligned roughly E-W. This site could not be identified during the current survey.
345	CALLERNISH		Loch Olabhat Landscape Survey	NF 749 765	Non-designated	CLEARANCE CAIRN	Unknown	Unknown	Unknown	Grassed over clearance cairn with occasional stones visible, 3.5m by 2.2m. This site could not be identified during the current survey.
346	CALLERNISH		Loch Olabhat Landscape Survey	NF 749 765	Non-designated	MOUND	Unknown	Unknown	Unknown	A large oval mound. Some orthostatic boulders are visible on the top and pottery has been recovered from several eroding areas. There is a rectilinear depression on the SE side. This site could not be identified during the current survey.
347	CALLERNISH		Loch Olabhat Landscape Survey	NF 74888 76501	Non-designated	STRUCTURE	Unknown	Poor	Nil	A rectilinear turf structure, 9-10m by 5-6m aligned roughly E-W. Some stones are visible at the W end and a modern clearance cairn has been built near it. As described, this structure is very badly denuded and barely discernible from the surrounding landscape.
348	CALLERNISH		Loch Olabhat Landscape Survey	NF 74943 76484	Non-designated	BUILDING	18th-20th C	Poor	Nil	The badly preserved remains of a rectilinear structure, 11m by 6m by 0.75 high, N-S orientated. A small structure, 6 by 6m, was built against the SE corner, very badly denuded and robbed out. Some coursing visible in the interior of the main structure. As described, this structure is very badly denuded and barely discernible from the surrounding landscape.
349	CALLERNISH		Loch Olabhat Landscape Survey	NF 74930 76463	Non-designated	CLEARANCE FEATURE	Unknown	Poor	Nil	Small-medium stones and large orthostatic boulders, 5m in diameter. As previously described.
350	CALLERNISH		Loch Olabhat Landscape Survey	NF 74914 76460	Non-designated	CLEARANCE FEATURE	Unknown	Poor	Nil	Small-medium stones and large orthostatic boulders, c.4m by 3m. As previously described.
351	CALLERNISH		Loch Olabhat Landscape Survey	NF 7483 7654	Non-designated	FIELD BANK	Unknown	Eroding	Monitor	A field bank, 2m wide by 0.5m high. It runs around the coast N of Sithean Mor, and has occasional boulders and coursing on the inner side. It is possibly a continuation of the field bank recorded on the E side of the peninsula. It is shown on the 1st edition OS map as eroded. It appears that this field bank has almost totally disappeared. The coastline around this point has been heavily eroded and shingle banks have built up around it, possibly obscuring any trace of this field bank.
352	NORTH UIST, CALLERNISH, SIDHEAN MOR; SITHEAN MOR	NF77NW 17	NMRS	NF 749 764	Non-designated	SOUTERRAIN	Unknown	Unknown	Unknown	An earth-house is said to have been discovered when digging a drain about 200 yards S of the kitchen middens noted on NF77NW 4 (at NF 7491 7659). It was not explored. Visited 1914. There is no sign of a souterrain or anything similar at his location. Modern drains have been cut through this area.
353	CALLERNISH		Loch Olabhat Landscape Survey	NF 74750 76377	Non-designated	STRUCTURE	Unknown	Eroding	Monitor	A stone/turf rectilinear structure, 7m by 5.5m by 1.2m high, with a partition 2m from the N end. There is some stonework on the interior face and well-preserved coursed walling in the SW corner. It is aligned NE-SW and abuts the field bank below. Generally as described previously.

ID	Name	NMRS No.	Source	NGR	Status	Type	Date	Condition	Recommendation	Description
354	CALLERNISH		Loch Olabhat Landscape Survey	NF 74662 76313	Non-designated	FIELD BANK	Unknown	Eroding	Monitor	A field bank, 1.5m wide and 1m high, running NW-SE. The state of preservation varies with some stonework visible in the SW face and a well-preserved coursing of beach pebbles on the W side. The monument abuts the above structure and the field bank below. Generally as described previously.
355	NORTH UIST, GRIMINISH	NF77NW 18	NMRS	NF 7469 7616	Non-designated	FARMSTEAD	18th-20th C	Fair	Nil	A farmstead comprising four roofed buildings, one of which is L-shaped, two unroofed buildings and an enclosure is depicted on the 1st edition of the OS 6-inch map. Two roofed, one partially roofed, five unroofed buildings and two enclosures are shown on the current edition of the OS map. This site is an abandoned farmstead comprising two cottages and a series of barns and enclosures.
356	CALLERNISH		Loch Olabhat Landscape Survey	NF 7462 7622	Non-designated	FIELD BANK	18th-20th C	Eroding	Monitor	A field bank 2m wide and 1.2m high. Coursing is visible in places, but otherwise very little stonework can be seen. It abuts the above field bank and adjoins field banks associated with Griminish farm. There is a lot of damage caused by rabbit burrowing. This site is abutted by two very denuded structures and possibly forms an enclosure.
357	GREMNISH		NAS maps	NF 745 763	Non-designated	SETTLEMENT	Unknown	Unknown	Unknown	The settlement of 'Gremnish' comprising fifteen buildings on the coast is depicted on Reid's map of 1799. No evidence for a settlement was uncovered at this location.
358	FOSHIGARY		Fieldwalking	NF 74426 76226	Non-designated	MIDDEN (POSSIBLE)	Unknown	Eroding	Monitor	An area of sand containing stone, some possibly burnt, shell, post-medieval pottery and animal bone was recorded at this location. No coherent structures were recorded and there is a lot of rabbit burrowing within this area.
359	FOSHIGARY		Fieldwalking	NF 74353 76241	Non-designated	MIDDEN (POSSIBLE)	Unknown	Eroding	Monitor	Animal bone, shell and stone were recorded in the base of a deflation hollow at this location. Also within this area is the corner of a large enclosure of recent date, the corner of which has been eroded away and can be seen in section.
360	FOSHIGARRY, SETTLEMENT	NF77NW 5 NF77NW 11	NMRS	NF 7426 7630	Scheduled 5241	TOWNSHIP; AISLED HOUSES: ROUND; WHEELHOUSE; SOUTERRAIN; POTTERY	1st Millennium BC-19th C	Eroding	Survey	This settlement is mentioned as early as 1429, and was cleared in the late 1820s. There are the foundations for at least eighteen buildings in the area centred at NF 7426 7630. They range from 11x5m to 4.5x3m and are associated with an enclosure. The majority are bounded by turf covered walls, the best preserved standing to a height of 1m in 1965. Thirteen unroofed buildings and two enclosures are depicted on the 1st edition OS map. Seven unroofed buildings and an enclosure are shown on the current OS map. The group of roundhouses at Foshigarry has in part been washed away by the sea and is partly beneath the ruins of the recent village. Excavated between 1914 and 1919. Pottery dated to the 4th century was found on the nearby beach. A building at NF 74305 76271 is eroding out of the coastal section, possibly quite fresh erosion as the stone work does not appear to be too weathered. Other areas can be seen eroding out of section including a small section of possible wall quite low in the section suggesting an earlier phase of occupation. There is a freshly cut drainage channel running through this area and there is a lot of rabbit burrowing damage to the monument.
361	FOSHIGARRY		Loch Olabhat Landscape Survey	NF 7397 7645	Non-designated	FIELD WALL	18th-20th C	Eroding	Monitor	A largely stone field boundary running N-S. As described and there are a lot of animal burrows visible within the boundary bank.

ID	Name	NMRS No.	Source	NGR	Status	Type	Date	Condition	Recommendation	Description
362	NORTH UIST, EILEAN NAN GILLEAN	NF77NW 9	NMRS	NF 7329 7682	Non-designated	ENCLOSURE (POSSIBLE); NIL ANTIQUITY	Unknown	Unknown	Unknown	A rectangular enclosure, c.11.8m by 4.8m over ruinous walls, which consist of large blocks of stone, is situated upon Eilean nan Gillean, a rocky point close to the north of Caisteal Odair at Griminish. 1911. There is no antiquity visible on this point: several large stones, possibly those referred to in 1911, appear to be naturally placed. Visited 1965. There is no trace of an enclosure at this location.
363	CAISTEAL ODAIR, PROMONTORY FORT	NF77NW 8	NMRS	NF 7317 7680	Scheduled 5248	FORT: PROMONTORY; HUT-CIRCLES (POSSIBLE)	Unknown	Poor	Monitor	Caisteal Odair - promontory fort. Its defences consist of a stone rampart c.120m long and 2.1 to 2.7m thick which cuts off the outer and higher portion of the headland. This wall can still be traced along its 'exterior base' and is pierced towards the south by an entrance passage 4.2m long and 1.5m wide, partially blocked at its inner end by a group of large stones, some still standing. North of these and close to the outer rampart are the ruins of structures. 1911. The remains of several circular stone foundations lie outside the fortified area but nothing is known about their connection with the fort. 1963 Caisteal Odair is generally as described above. The only foundation visible outside the fort is an oval enclosure of no great age. Visited 1965. As described in 1965, only the rampart and a sheepfold at the base of the promontory are visible.
364	BLAISGIDH		Fieldwalking	NF 73143 76626	Non-designated	FIELD BOUNDARY	18th-20th C	Poor	Monitor	A field boundary following the coast edge was recorded at this location. It is broken by sea inlets and streams and comprises a low turf covered stone wall.
365	BLAISGIDH		Fieldwalking	NF 72786 76396	Non-designated	FIELD BOUNDARY	18th-20th C	Poor	Nil	A low turf-covered stone wall running N-S was recorded at this location.
366	GRIMINISH POINT		OS 1st ed.	NF 72747 76419	Non-designated	FIELD BOUNDARY	18th-20th C	Poor	Monitor	A field boundary is depicted on the 1st edition OS map running NW-SE. As described, this boundary consists of a low turf-covered stone wall.
367	SLOC RUBHA		OS 1st ed.	NF 7272 7632	Non-designated	WELL	Unknown	Unknown	Unknown	A well depicted on the 1st edition OS map. No trace of this site could be found during the current survey.
368	NORTH UIST, VALLAY, TRAIGH HIMILIGH	NF77NE 14	NMRS	NF 73 76	Non-designated	PERFORATED, SLATE DISC	Unknown	Unknown	Unknown	A perforated discoidal object of slate, 3 1/16ins in diameter, found south of Traigh Himiligh, Vallay, is in the National Museum of Antiquities of Scotland (NMAS). There was nothing to see at this location during the current survey.
369	SCOLPEG BAY		OS 1st ed.	NF 72878 75732	Non-designated	FIELD BOUNDARY	18th-20th C	Poor	Monitor	A field boundary is depicted on the 1st edition OS map running E-W. As described, this boundary survives to a height of c.0.5m, or four courses, and consists of a low stone wall partially covered by turf.
370	SCOLPEG BAY		Fieldwalking	NF 72891 75619	Non-designated	MEMORIAL	18th-20th C	Good	Nil	A modern memorial was recorded at this location during the survey. It consists of an engraved slab bearing an inscription which reads "Sleep softly my beloved, now you're in your homeland by the high waves to spend eternity. Donald Macleod Mackinnon 10th July 1930. 30th March 2002".
371	SCOLPAIG BAY		Fieldwalking	NF 72901 75613	Non-designated	FIELD BOUNDARY	18th-20th C	Fair	Nil	A field boundary surviving up to 1m in places with six courses of stone visible, was recorded at this location.

ID	Name	NMRS No.	Source	NGR	Status	Type	Date	Condition	Recommendation	Description
372	NORTH UIST, SCOLPAIG	NF77NW 12	NMRS	NF 72835 75485	Non-designated	MIDDEN; BEAKER	Unknown	Eroding	Monitor	A beaker sherd, found in a midden; now in the Royal Museum of Scotland (RMS). 1978. An area of deflation at this location contained some bone and shell, possibly related to the previously recorded midden. A bone pin was also found at this location during the current survey.
373	RUBHA NAN CAORACH		Fieldwalking	NF 72567 75333	Non-designated	CLEARANCE CAIRN	18th-20th C	Fair	Nil	A loose pile of stones, both large and small, c.0.8m high was recorded at this location. It lies amid what appears to be natural rock scatter.
374	PORT NA COPA		Fieldwalking	NF 72578 75234	Non-designated	FIELD BOUNDARY	18th-20th C	Poor	Monitor	An ephemeral field boundary running NNE-SSW was recorded at this location. It consists of a very low bank, c.0.2m high, and roughly 0.5m wide. It is overgrown but some stone can be seen. It lies within an area of natural stone scatter.
375	PORT NA COPA		OS 1st ed.	NF 72561 75102	Non-designated	FIELD BOUNDARY	18th-20th C	Eroding	Monitor	A field boundary is depicted on the 1st edition OS map running E-W. A very denuded field bank which is currently eroding into the sea, was recorded at this location. It consists of a low, grass covered stone wall.
376	PORT NA COPA		OS 1st ed.	NF 72476 74991	Non-designated	FIELD BOUNDARY	18th-20th C	Fair	Monitor	A field boundary is depicted on the 1st edition OS map running c.N-S. A stone field boundary surviving to 1m in places, or seven courses, was recorded at this location. It runs NW-SE and there is evidence of collapse in places.
377	PORT NA COPA		Fieldwalking	NF 72473 74988	Non-designated	FIELD BOUNDARY	18th-20th C	Fair	Nil	A field boundary, running parallel to site 376, and a short distance from it, was recorded at this location. It consists of a low grass-covered stone wall surviving to a height of c.0.3m.
378	PORT NA COPA		OS 1st ed.	NF 7233 7490	Non-designated	FIELD BOUNDARY	Unknown	Unknown	Unknown	A field boundary is depicted on the 1st edition OS map running NW-SE. No field boundary was found at this location.
379	PORT NA COPA		OS 1st ed.	NF 72339 74886	Non-designated	FIELD BOUNDARY	18th-20th C	Fair	Monitor	A field boundary is depicted on the 1st edition OS map running NW-SE. A stone-built field boundary running NW-SE was recorded at this location. It is eroding into the sea at the NW end and survives up to 1m in height and c.0.5m wide.
380	PORT NA COPA		Fieldwalking	NF 72210 74592	Non-designated	FIELD BOUNDARY	18th-20th C	Poor	Monitor	A field boundary running N-S and another running E-W were recorded at this location. Both of these consist of low turf-covered stone walls.
381	GEODHA AN FHAING		OS 1st ed.	NF 72226 74529	Non-designated	FIELD BOUNDARY	18th-20th C	Fair	Nil	A field boundary is depicted on the 1st edition OS map running E-W. A field boundary running E-W was recorded at this location. It consisted of an overgrown stone wall c.0.8m high and there is a gap visible in its length though it is unclear whether this was deliberate.
382	VARLISH POINT		OS 1st ed.	NF 7194 7424	Non-designated	FIELD BOUNDARY	Unknown	Unknown	Unknown	A field boundary is depicted on the 1st edition OS map running NE-SW, separating Varlish Point from the hinterland. No trace of this boundary could be found during the survey.
383	NORTH UIST, VARLISH POINT;	NF77SW 23	NMRS	NF 719 742	Non-designated	SOUTERRAIN (POSSIBLE)	Unknown	Unknown	Unknown	An earth-house is said to have existed on Varlish Point north of NF77SW 7. 1911. An 'Erd House' is recorded at this location on the 1st edition OS map. No trace of a souterrain or similar site could be found during the current survey.
384	BHARLAIS		OS 1st ed.	NF 71959 74158	Non-designated	CATTLE FOLD	18th-20th C	Poor	Monitor	A cattle fold is depicted on the 1st edition OS map. A very large stone-built enclosure was recorded at this location. It consisted of a boulder-built stone wall surviving to a height of c.0.7m in places and was partially overgrown by grass and covered by sand in places. Animal burrowing was evident across the site.

ID	Name	NMRS No.	Source	NGR	Status	Type	Date	Condition	Recommendation	Description
385	NORTH UIST, BALELONE	NF77SW 28	NMRS	NF 7190 7410	Non-designated	MIDDEN; POTTERY	Unknown	Unknown	Unknown	Varlish Point is listed among a number of sand-dune sites in North Uist from which sherds of pottery were found. Sampling of the midden at Balelone, North Uist was undertaken in response to threat by coastal erosion. The extent and stratigraphy of the midden were investigated and recorded. The site is composed of a mixture of humic occupation deposits and agricultural horizons. Pottery found from levels throughout the site seem to confirm the expected Iron Age date. In conjunction with this work the soils of the surrounding area were mapped to place the archaeological evidence in the perspective of the changing machair landscape. Pollen samples were taken from nearby peat deposits to give a vegetation history for the site and the surrounding area. 1983. No midden material was visible at this particular location.
386	NORTH UIST, BALELONE	NF77SW 7	NMRS	NF 7195 7408	Non-designated	SOUTERRAIN	1st millennium BC-5th C AD	Eroding	Survey	At Kilpheder, coastal erosion has revealed thin layers of kitchen-midden and traces of a slight single wall, which curves in a northerly direction for several yards and seems to represent part of the underground linings of one of the earth-houses indicated by the OS. Finds from the former site include potsherds, hammer-stones, iron slag and a single cut-marked bone. A potsherd and an oval pebble fragment were found. 1911. At NF 7195 7408 a dune has been eroded by the sea, exposing a sand face c. 30.0m long. Midden material, a burnt layer about 1 1/2 inches thick and building remains (probably of an earth-house) are exposed in the face. There are insufficient remains to justify survey action. The second earth-house was not located. Visited 1965. An 'Erd House' is recorded at this location on the 1st edition OS map. It is possible that this is the same site as 383. As previously described, a substantial midden layer was visible eroding out of the section at NF 71948 74082. Several pottery sherds were r
387	TRAIGH BHEIREAL		OS 1st ed.	NF 71994 73806	Non-designated	FIELD BOUNDARY; CATTLEFOLD	18th-20th C	Fair	Nil	A field boundary running c.E-W from the coast, and an abutting cattlefold are depicted on the 1st edition OS map. A field boundary and cattlefold were recorded at this location. They both consist of stone walls, partially grassed over, and surviving to a height of c.0.8m and c.0.5m wide.
388	RUBHA MHANAIS		Fieldwalking	NF 71281 72944	Non-designated	MOUND	18th-20th C	Fair	Nil	A small grassed mound sitting within an area of ploughed ground, the plough marks respecting the mound itself. There is a small heap of stones sitting on the top. This may be modern clearance or possibly may be masking a small structure. Rabbit burrowing was evident within the site.
389	RUBHA MHANAIS		Fieldwalking	NF 71136 73102	Non-designated	FIELD BOUNDARY	18th-20th C	Eroding	Monitor	An old stone boundary, currently grassed over, was recorded at this location. It follows an irregular line and runs across the top of the promontory. Other short lengths of bank are visible on the high point of the promontory and may be related structures though this is difficult to ascertain due to the denuded nature of these features.
390	GEARRAIDH GALL		Fieldwalking	NF 71205 72908	Non-designated	CLEARANCE CAIRN	18th-20th C	Good	Nil	A small clearance cairn measuring c.2m in diameter and c.0.6m high. The edges of the cairn are grassed over and it may relate to recent ploughing in the area.



ID	Name	NMRS No.	Source	NGR	Status	Type	Date	Condition	Recommendation	Description
391	GEARRAIDH GALL		Fieldwalking	NF 71179 72829	Non-designated	WALL	18th-20th C	Fair	Nil	A possible 'L' shaped section of wall which survives as a grassed bank with some stone visible on the surface.
392	NORTH UIST, TIGHARRY, ST CLEMENT'S CHAPEL	NF77SW 11	NMRS	NF 7114 7279	Non-designated	CHAPEL; BURIAL GROUND	16th-17th C	Good	Monitor	St Clement's Chapel is shown on Blaeu's map in 1654 as Kilchalma, and referred to in Origines as Kilchalman, names which would suggest a commemoration of St Colman. In the centre of the graveyard are fragmentary remains of the chapel, a building c.8m by 5.5m with walls c.0.6m high. 1911. The remains of St Clement's Chapel, a rectangular building 3.8m by 2.6m within walls 1.3m thick, are reduced to rubble banks 0.3m high. The burial ground, devoid of gravestones or mounds, is sub-rectangular, c. 26.0m by 21.0m, bounded by a turf-covered wall, 0.5m high and 1.7m thick, incorporating natural outcrop along its NE side. There is the vague outline of a rectangular structure, 3.0m by 5.0m, central against the NW wall of the burial ground and within the enclosure. The dedication of the chapel could not be confirmed but it is known locally as St Clement's. Visited 1965. As described previously, with evidence of animal erosion around the building. A possible second rectangular building lies on the SE side of the enclosure consisting of low banks.
393	GEARRAIDH GALL		Fieldwalking	NF 71017 72774	Non-designated	WALL	18th-20th C	Fair	Nil	A portion of a stone wall running along the coast edge. It consists of grass covered stone footings and a c.20m length is visible.
394	GEARRAIDH GALL		Fieldwalking	NF 71002 72694	Non-designated	FIELD BOUNDARY	18th-20th C	Good	Nil	A length of field boundary running E-W in an irregular line and consisting of a grassy bank with stones visible on the surface.
395	GEARRAIDH GALL		OS 1st ed.	NF 70981 72606	Non-designated	ENCLOSURES; FIELD BOUNDARIES	18th-20th C	Fair	Nil	A series of enclosures and field boundaries is depicted on the 1st edition OS map including two adjoining enclosures, one triangular in shape, with boundaries running NW-SE and NE-SW from them. An extensive network of old walls is still present at this location, many of which have modern fence lines running along the top. There is also a square enclosure, one triangular enclosure, a sheepfold and a possible blackhouse close to the current farm. A bridge was also noted crossing the burn which runs through the square enclosure.
396	GEARRAIDH GALL		OS 1st ed.	NF 7087 7262	Non-designated	WELL	Unknown	Unknown	Unknown	A well depicted on the 1st edition OS map. No trace of this site could be found during the current survey.
397	GEARRAIDH GALL		Fieldwalking	NF 70744 72764	Non-designated	FIELD BANK	18th-20th C	Fair	Nil	A field bank was recorded running along the cliff top. It consisted of a grassed bank with a few stones visible on the surface and surviving to a height of c.0.5m.
398	GEARRAIDH GALL		Fieldwalking	NF 70340 72605	Non-designated	FIELD BOUNDARY; STRUCTURE	18th-20th C	Fair	Nil	A denuded field boundary running across the promontory consisting of a low bank with stones visible on the surface. A possible small circular structure was also noted, consisting of a very denuded bank with a low terrace in front. This may be a natural feature.
399	GEARRAIDH GALL		Fieldwalking	NF 70437 72581	Non-designated	ENCLOSURE (POSSIBLE); STRUCTURE; LAZY BEDS	18th-20th C	Fair	Monitor	A possible enclosure was recorded at the neck of the promontory and survives as a low stony bank. It appears to enclose an area of lazy beds. A small structure abuts this enclosure and has a large piece of whalebone, possibly a vertebrae, incorporated into its wall. There is a further length of bank to the south of the structure which runs down to the coast. Further lazy beds were noted at NF 70533 72485 and further low banks were visible at NF 70601 72480.

ID	Name	NMRS No.	Source	NGR	Status	Type	Date	Condition	Recommendation	Description
400	GEARRAIDH GALL		Fieldwalking	NF 70607 72432	Non-designated	STRUCTURES; LAZY BEDS	18th-20th C	Fair	Monitor	A small circular structure, possibly a shieling, was noted at this location. It was stone-built and measured c.2.5m across, with two courses of stone visible. Numerous rabbit burrows were visible across the site and lazy beds were noted in the hinterland. A second structure was recorded c.2m from the first. This structure survives as a horseshoe shaped bank with a few stones visible. A possible third building was noted at NF 70665 72395, with little surviving except a curved bank with a few stones visible on the surface.
401	BAGH HOGHA GLAN		OS 1st ed.	NF 7085 7203	Non-designated	BUILDING	18th-20th C	Fair	Nil	A roofed building is depicted on the 1st edition OS map. A croft was recorded on this site and is currently occupied. Two older buildings were noted within the grounds of the croft but these were not closely investigated.
402	NORTH UIST, TIGHARRY	NF77SW 4	NMRS	NF 7084 7202	Non-designated	CIST	Unknown	Unknown	Unknown	An inhumation in a short cist was found by a crofter in his garden at Tighary. The grave was cleared of its contents, which included 'a skull so vast that when placed on his (the finder's) own head it covered his shoulders'. The bones were later re-interred. 1963. Mr Macdonald (L Macdonald, Tighary) stated that the skull and cist were uncovered by his grandfather, about 100 years ago, close to a spot where he himself dug up a skeleton, of no great age, in 1956. There is no evidence of a cist to be seen at the site. Visited 1965. There was nothing to see at this location during the current survey.
403	TRAIGH BHAN		Fieldwalking	NF 70816 71751	Non-designated	MIDDEN	Unknown	Eroding	Survey	A thick band of shell midden material was recorded eroding out of a small semi-circular erosion area. It was c.0.7m thick with sand visible beneath it and turf above. There was some stone evident also eroding out. New erosion at the site was visible. It continues along the coast where there is shell and a more substantial structure visible eroding out of the section at NF 70814 71733. An articulated animal skeleton was eroding out of the section at this point and several bones were collected, as well as some pottery.
404	TIGHARRY		OS 1st ed.	NF 70833 71693	Non-designated	FIELD BOUNDARY	18th-20th C	Fair	Nil	A field boundary running E-W is depicted on the 1st edition OS map. An old stone wall, topped by a modern fence, was recorded at this location.
405	TRAIGH BHAN		OS 1st ed.	NF 7077 7136	Non-designated	FIELD BOUNDARY	Unknown	Unknown	Unknown	A field boundary running E-W is depicted on the 1st edition OS map. No field boundary was visible at this location.
406	TRAIGH BHAN		OS 1st ed.	NF 7064 7120	Non-designated	ENCLOSURE	18th-20th C	Fair	Nil	An enclosure is depicted on the 1st edition of the OS map. An enclosure was recorded at this location.
407	TRAIGH BHAN		OS 1st ed.	NF 7052 7113	Non-designated	WELL	Unknown	Unknown	Unknown	A well depicted on the 1st edition OS map. No well was identified at this location.
408	NORTH UIST, HOUGHARRY, THRESHING MACHINE	NF77SW 50	NMRS	NF 706 711	Non-designated	THRESHING MACHINE	Unknown	Unknown	Unknown	No threshing machine was visible at this location.
409	NORTH UIST, HOUGHARRY	NF77SW 29	NMRS	NF 705 711	Non-designated	TOWNSHIP	18th-20th C	Good	Nil	Large township comprising many roofed buildings including a smithy. As described, this township now comprises modern dwellings and ruinous enclosures.

ID	Name	NMRS No.	Source	NGR	Status	Type	Date	Condition	Recommendation	Description
410	TRAIGH NAM FAOGHAILEAN		Fieldwalking	NF 70533 71026	Non-designated	MIDDEN	Unknown	Eroding	Survey	Two adjacent, small, semi-circular erosion areas containing a shell midden. Sand was visible beneath the midden layer and turf above. It was c.0.4m thick.
411	TRAIGH NAM FAOGHAILEAN		Fieldwalking	NF 70041 70366	Non-designated	BURIED SOIL	Unknown	Eroding	Monitor	A layer of peaty soil visible in an eroding sand section at the top of a dune. Some small stones within it. It measures c.4m in length and c.0.4m thick.
412	NORTH UIST, TRAIGH NAM FAOGHAILEAN, HOUGHARRY	NF67SE 6	NMRS	NF 6973 7057	Non-designated	MIDDEN	Unknown	Eroding	Survey	A kitchen-midden was discovered in 1911 about 600m S. of An Caisteal (NF67SE 3) in the bank above the west shore of Traigh nam Faoghaillean. It contained many fragments of pottery and a few bones and shells, but no apparent evidence of any structure. Slight traces of a probable shell or kitchen midden were located in 1965, in the vertical face of the sandy bank above the shore at NF 6973 7057. A considerable quantity of shells was noted, but no bones or pottery. A very thick shell midden is visible eroding out of the section, at least 3m thick. A hearth with peat ash visible as well as stone structures eroding out on to the beach. Shell, bone and pottery were visible. There may also be traces of structures and midden material higher up in the section though this was not accessible at the time. It appears to be at least 60m in length. Sporadic lengths of midden can be traced further along the beach.
413	NORTH UIST, CLADH CHOTAIN, AIRD AN RUNAIR	NF67SE 2	NMRS	NF 6965 7069	Non-designated	CHAPEL (POSSIBLE); BURIAL GROUND	Unknown	Unknown	Unknown	Site of Cladh Chotain (NR) (Burial Ground) E Beveridge (1911) was unable to identify this site, nor could he trace the former existence of a chapel other than a walled enclosure containing a group of small cairns (see NF67SE 4). Nothing on the ground, but a small hollow appears to be the site of a hut said to be the habitation of an old poet called 'Choan', thus "Choan's burying place". No trace of a burial ground or chapel remains when visited in 1965. The land is now under the plough. Nothing could be seen at this location during the current survey.
414	NORTH UIST, AIRD AN RUNAIR; HOUGHARRY; TRAIGH NAM FAOGHAILEAN	NF67SE 8	NMRS	NF 6970 7090	Non-designated	MIDDEN	Unknown	Eroding	Survey	Traced up to 80m from the beach line and for a length of about 100m. Pottery, slag, shell and fishbone found in 1978. A large shell midden was visible at this location as pockets along the dune front. It measures c.3m thick and extends for a length of c.50m. It appears to continue into the hinterland where it is visible on the surface as opposed to in section. A lot of stone is visible eroding on to the beach with some upstanding segments c.2m thick with peat ash lenses.

ID	Name	NMRS No.	Source	NGR	Status	Type	Date	Condition	Recommendation	Description
415	NORTH UIST, AIRD AN RUNAIR, AN CAISTEIL	NF67SE 3	NMRS	NF 6970 7119	Non-designated	EROSION SITE; DUN; MIDDEN; CISTS: CORBELLED (POSSIBLE)	1st millennium BC-5th C AD	Eroding	Survey	The site of An Caisteil at the NW corner of Traigh nam Faoghailean was just traceable as a small flattish knoll elevated about 4.5m above the HWM in 1911. No trace of the site could be found in 1965. This site has been recorded as a dun, which is long since lost to erosion if it ever existed, and more recently as an area of prehistoric midden. Tidal erosion appears to have accelerated in this area, exacerbated by surface deflation. Large erosion faces with structures eroding out of them, including probable wheelhouses and corbelled structures. Iron Age pottery has been found at this site. The whole area appears to extend for a length of 100m. This site appears to start not far from the end of site 414 where a linear heap of stones is visible eroding out of a deflation surface. A dense scatter of shells is also visible in the base of this deflation. Cellular structures are visible eroding out of the section at NF 69703 71189. These are up to six courses high in places and there is a lot of stone on t
416	AIRD AN RUNAIR		Fieldwalking	NF 69601 71296	Non-designated	MIDDEN	1st millennium BC-5th C AD	Eroding	Survey	A shell midden eroding out of the sand section, possibly a recent erosion scar as the adjacent shoreline is quite stable and vegetated. It measures up to 1m thick and c.12m long.
417	NORTH UIST, CAMAS A' CHAISTEIL	NF67SE 9	NMRS	NF 6956 7130	Non-designated	CAIRN	Unknown	Unknown	Unknown	A cairn, some 7m in maximum diameter by around 1.5m high, lies on the NE end of a prominent ridge overlooking the Traigh nam Faoghailean. Although there are numerous clearance cairns in the area, the size and location of this example mark it out from the others as probably the remains of a burial monument. (1996). Nothing was visible at this location, possibly this cairn is part of site 419.
418	NORTH UIST, AIRD AN RUNAIR, HOUGARY	NF67SE 5	NMRS	NF 6953 7129	Non-designated	FIELD CLEARANCE CAIRNS	3rd-1st millennium BC	Good	Monitor	Two grassy mounds at the end of Ard an Runair, opposite Hongary, appear to be unchambered cairns. The larger has a basal diameter of c5.5m. (1911). The larger of the grassy mounds was located at NF 6953 7129. It is a stony grass-covered mound, measuring 8.1m NE-SW by 7.3m transversely, with a maximum height of c. 1.3m. Some 12m to the NE is a much smaller mound of similar construction. They appear to be turf-covered stone-clearance heaps. (1965). A large grassed over mound in a prominent position with stone visible on the surface. It is not very regular in shape and measures c.1.5m high and c.6m across. A smaller mound was visible to the east.
419	AIRD AN RUNAIR		Fieldwalking	NF 69482 71299	Non-designated	WALL	Unknown	Eroding	Survey	A short length of probable wall eroding out of the sand section, surrounded by shell midden. It is not visible within the hinterland behind the sand section.
420	NORTH UIST, EILEAN TROSTAIN	NF67SE 7	NMRS	NF 694 714	Non-designated	EROSION SITE	Unknown	Unknown	Unknown	There was no access to this site though sand erosion was visible at this location from the adjacent land.

ID	Name	NMRS No.	Source	NGR	Status	Type	Date	Condition	Recommendation	Description
421	NORTH UIST, CAMAS A' CHAISTEIL	NF67SE 10	NMRS	NF 6948 7125	Non-designated	HUT-CIRCLE	Unknown	Good	Monitor	A hut circle lies on the summit of a low ridge some 80m SW of the cairn above. The structure is defined by a bank some 0.5m high and up to 1.5m wide, with an internal diameter of 6m, and is open to the E. There are indications of more substantial walling around the base, perhaps forming part of an earlier structure. A low semi-circular bank was recorded lying on a prominent knoll. It consisted of a grassed bank with some stone visible. There was no obvious structure to it and no coursing visible. A recent cairn or way marker has been placed on top of it.
422	AIRD AN RUNAIR		Fieldwalking	NF 69156 71097	Non-designated	FIELD BOUNDARY	18th-20th C	Fair	Nil	A rough stone boundary cutting of the neck of a small rocky promontory. It appears as a terrace edge rather than an upstanding wall and utilises the natural bedrock outcrops.
423	AIRD AN RUNAIR		Fieldwalking	NF 68969 70828	Non-designated	FIELD BOUNDARIES; LAZY BEDS	18th-20th C	Fair	Nil	Old field boundaries running down to the coastal edge from the hinterland. Another possible denuded field boundary running along the coastal edge for c.20m at NF 68898 70811. An area of lazy beds was also recorded within an area of marshy ground at NF 689123 70772. They are fairly well pronounced covering an area c.100m by c.30m.
424	AIRD AN RUNAIR		Fieldwalking	NF 68844 70645	Non-designated	FIELD BOUNDARY	18th-20th C	Fair	Nil	An old field boundary running inland alongside a small burn. Another boundary was recorded at NF 68845 70550, adjacent to the loch.
425	AIRD AN RUNAIR		Fieldwalking	NF 68873 70446	Non-designated	FIELD BOUNDARY	18th-20th C	Poor	Nil	A quite substantial stone boundary was still standing several courses high, up to 1m, running into a small loch. It consists of large boulders.
426	AIRD AN RUNAIR		Fieldwalking	NF 68795 70387	Non-designated	STRUCTURE	18th-20th C	Good	Nil	A small structure, possibly a shieling, on a rock knoll adjacent to a small loch. It was square in plan, measuring c.2m internally, with three sides surviving up to c.0.8m high. Driftwood was visible lying inside the structure.
427	AIRD AN RUNAIR		Fieldwalking	NF 68873 70246	Non-designated	FIELD BOUNDARY	18th-20th C	Fair	Nil	A length of old stone field boundary built with large boulders.
428	AIRD AN RUNAIR		Fieldwalking	NF 68925 70212	Non-designated	FIELD BANK	18th-20th C	Fair	Nil	A length of sinuous bank running parallel with the coast to NF 69037 70359. It measured c.1m wide by c.0.5m high, and runs across the top of the bedrock in places.
429	MIC MAC: AIRD AN RUNAIR, NORTH UIST; MICMAC; AIRD RUNIR; 'AIRD, RUNIR'; 'SOUND ON MONACH ISLAND'; LOCHMADDY	NF67SE 8001	NMRS	NF 69 70	Non-designated	SHIPWRECK; TRANSPORT CRAFT; CARGO VESSEL	Unknown	Unknown	Unknown	26 December 1865. The MICMAC from Montreal with a cargo of Indian corn and oats. Driven on to a reef of rocks during gales, some of the wreckage was washed ashore. This vessel was wrecked at Aird Runir, North Uist. There was nothing visible from the coast.
430	LOCH A' ROE		OS 1st ed.	NF 69150 70367	Non-designated	FIELD BOUNDARY; BUILDING; ENCLOSURE	18th-20th C	Good	Nil	A field boundary, a roofed building and enclosure are depicted on the 1st edition OS map. The boundary runs N-S, from the coast to Loch a' Roe. A small rectangular building, standing up to 1m in height was recorded adjacent to the loch. A possible enclosure and field boundaries were visible adjacent to this.
431	TRAIGH IAR		OS 1st ed.	NF 6980 6980	Non-designated	FIELD BOUNDARY	Unknown	Unknown	Unknown	A field boundary is depicted on the 1st edition OS running E-W from the coastline. No trace of this site could be seen during the current survey.
432	RUBHA PORT SCOLPAIG		Fieldwalking	NF 70121 68879	Non-designated	MIDDEN	Unknown	Eroding	Survey	A band of shell midden was recorded eroding out of the sand section. It is quite sporadic and up to c.0.5m thick.



ID	Name	NMRS No.	Source	NGR	Status	Type	Date	Condition	Recommendation	Description
433	NORTH UIST, LOCH PAIBLE, FURRAN HANGLAM; TOBAR STEINAGARRY	NF76NW 3	NMRS	NF 7143 6813	Non-designated	WELL	Unknown	Unknown	Unknown	Tobar Steinagarry or Steiligarry is a well situated near Hanglam, a little to the west of Dun Steingarry and immediately north of Dig Mhor. 1911. 'Tobar Steinagarry ' is a small spring, covered by a single stone slab There is no local tradition concerning the well (the only one in the area) which is known locally as Fuaran Hanglam. 1965. No sign of this site could be found at this location amid recent erosion.
434	HANGLAM		AOC	NF 7154 6821	Non-designated	CISTS; CREMATION	3rd-1st millennium BC	Eroding	Monitor	On the north side of the channel leading from Loch Paible to the sea a series of bands of different coloured sands were evident at the edge of the machair, where coastal erosion had taken place. Within these bands were two discrete cremation deposits, both of friable dark brown sandy silt, 0.55 m wide, 0.1 m deep and 1.4 m below ground surface. Both contained frequent inclusions of burnt human bone. The easternmost deposit was defined by vertically set mica schist slabs 0.7 m apart, overlaid by yellow sand, which was overlaid by a layer of white quartz pebbles. The westernmost cremation deposit revealed no vertically set stone slabs, but again was overlaid by yellow sand, which was overlaid by a small heap of white quartz pebbles. Both cremation deposits measured as a whole 0.25 m deep.
435	NORTH UIST, BALRANALD	NF76NW 9	NMRS	NF 7161 6823	Non-designated	MIDDEN; POTTERY	Unknown	Unknown	Unknown	No trace of this site could be found at this location during the current survey.
436	HANGLAM		AOC	NF 7161 6841	Non-designated	STRUCTURE	Unknown	Eroding	Monitor	A semi-circular line of vertically set small boulders were evident with an open depression of sand near the top of a rise in the field immediately north of the inlet between Loch Paible and the sea. This open depression appeared to be exacerbated by cattle and animal burrowing. The stones rose 0.3m high above the sand and defined the western half of a circle 4m in diameter. The east half of the curvilinear course had been broken and eroded away, probably by cattle. A thick spread of limpet shells was evident immediately to the east of the course of stones.
437	HANGLAM		AOC	NF 7170 6818	Non-designated	CIST	Unknown	Unknown	Unknown	A cist revealed by coastal erosion was reported to the Western Isles Council Archaeologist in October 2004. The landowner subsequently retrieved a wooden artefact from the cist. During a survey by AOC Archaeology in January 2005, no trace of the cist was any longer evident, coastal erosion having removed it.
438	HANGLAM		Fieldwalking	NF 71830 68346	Non-designated	ROUNDHOUSE	3rd-1st Millennium BC	Eroding	Survey	A roundhouse was recorded at this location. It lies within the channel outlet of Loch Phaibeil. It consists of a circular structure of upright stones with one, possibly two, entrances. The site is very denuded and has been scoured by the tidal action. Only one course of stone is visible on the surface. There is a small annex on the N edge of the structure and a curving partition inside.

ID	Name	NMRS No.	Source	NGR	Status	Type	Date	Condition	Recommendation	Description
439	HANGLAM		AOC	NF 7183 6826	Non-designated	STRUCTURE	3rd-1st millennium BC	Eroding	Survey	Within an eroding slightly elevated 'island' of peat within the intertidal zone a number of animal bones and a stone revetted structure were excavated. A peaty topsoil, with frequent inclusions of animal bones and white quartz pebbles overlaid a buried soil that itself overlaid the rubble collapse of a 1.1 m long linear stone revetted wall that joined a small 0.80 m diameter circular stone revetted feature. The fill of the circular revetted feature comprised soft, brown, fibrous peat with frequent inclusions of large horizontal stones (rubble collapse), some small white quartz pebbles and bone. Both the circular revetted feature and the linear revetted wall, 0.2-0.4 m high, filled the same foundation trench that cut through a deposit of soft, reddish brown silty sand with frequent inclusions of orangey ash, 0.07-15 m deep. This overlay natural subsoil comprising soft silver grey sand.
440	HANGLAM		AOC	NF 7187 6831	Non-designated	SLIPWAY	18th-20th C	Fair	Monitor	Two lines of small boulders were evident on the north side of the channel between Loch Paible and the sea. These measured between 4.5 and 7.5 m long and defined a V enclosing an area 6.6 m wide at its greatest point.
441	HANGLAM		Fieldwalking	NF 71909 68343	Non-designated	FINDSPOT	Unknown	Eroding	Monitor	A portion of a deer head with the antler base still attached was uncovered within a layer of peat on the shore of the channel leading out of Loch Phaibeil, close to the dune interface.
442	HANGLAM		Fieldwalking	NF 71991 68309	Non-designated	CIRCULAR STRUCTURE (POSSIBLE)	3rd-1st Millennium BC	Eroding	Survey	A possible circular structure was recorded to the E of site 438. It consists of a circular irregular spread of stone around a lump of peat.
443	HANGLAM		Fieldwalking	NF 71991 68309	Non-designated	FINDSPOT	Unknown	Eroding	Monitor	The lump of peat within structure 441 yielded two pieces of pottery and a fragment of worked bone. These finds were located above the level of the circular structure and are therefore not necessarily associated with that structure.
444	NORTH UIST, LOCH PAIBLE, DUN STEINGARRY; CUITHE STEILLIGARRY	NF76NW 2	NMRS	NF 7198 6838	Non-designated	DUN (POSSIBLE)	Unknown	Eroding	Monitor	Dun Steingarry (also known as Cuithe Steilligarry stood at the SW corner of Loch Paible, its site being traceable as a symmetrical flat knoll with practically no remains of walls. It evidently occupied an islet in shallow water before the loch was drained, before 1793. 1911. There is no trace of antiquity on the knoll at NF 7198 6838, the only knoll in the area. Although the name 'Steingarry' is known locally it is applied loosely to the rocks around Hanglam (NF 762 681). 1965. No trace of a dun could be found at this location though there were a number of larger boulders on the beach. It is possible that there could be remains beneath the surface.
445	ROSAMOL		OS 1st ed.	NF 71891 69507	Non-designated	BUILDING	18th-20th C	Poor	Nil	A roofed building is depicted on the 1st edition OS map. A ruinous blackhouse was recorded at this location. It survives to a height of c.0.7m or up to four courses. The walls are c.1m thick and there is some evidence of collapse with the building.
446	PAIBLESGARRY		OS 1st ed.	NF 72185 69266	Non-designated	FIELD BOUNDARY	18th-20th C	Poor	Nil	A field boundary is depicted on the 1st edition OS map running c.E-W. A low, overgrown stone wall was recorded at this location. It measured c.0.6m high and 0.8m wide.
447	PAIBLESGARRY		OS 1st ed.	NF 72494 68857	Non-designated	FIELD BOUNDARY	18th-20th C	Fair	Nil	A field boundary is depicted on the 1st edition OS map running c.E-W. A boundary comprising a line of large boulders running across the water was recorded at this location.

ID	Name	NMRS No.	Source	NGR	Status	Type	Date	Condition	Recommendation	Description
448	PAIBLESGARRY		OS 1st ed.	NF 7250 6881	Non-designated	FIELD BOUNDARY	Unknown	Unknown	Unknown	A field boundary is depicted on the 1st edition OS map running c.E-W. This site was not located during the current survey though may be part of 449.
449	NORTH UIST, LOCH PAIBLE, CUIH LIANACLETT; PAIBLESGARRY	NF76NW 6	NMRS	NF 7260 6876	Non-designated	STRUCTURE; ENCLOSURE; DUN (POSSIBLE)	Unknown	Poor	Nil	There appears to be a circular erection, 10.5m in diameter, within the upper portion of a large enclosure called Cuihe Lianaclett. The walls of the erection are ruinous. 1911. The site was considered in 1911 to be 'quite hypothetical' but at least one fragment of pottery was found here. There are vague traces of building material on top of a slight rise at NF 7260 6876 but insufficient to form any coherent outline. 1965. A large enclosure was recorded at this location with banks c.0.5m high and 0.5m wide. There is a small annexe in the SE corner consisting of a small structure c.10m by c.6m and c.0.4m high constructed of stone and overgrown, currently full of rubbish presumably from the recent storms. At NF 72620 68793 there is a small square structure of recent date with walls surviving to c.1m high, or seven courses, and c.0.6m thick.
450	PAIBLESGEARRAIDH		Fieldwalking	NF 72543 68702	Non-designated	FIELD BOUNDARY	18th-20th C	Poor	Nil	A field boundary running NE-SW was recorded at this location. It consists of a denuded stone wall c.0.4m thick and c.0.5m high. It continues round the edge of the loch and may be the remains of the original boundary which surrounded the loch.
451	PAIBLESGARRY		OS 1st ed.	NF 7230 6710	Non-designated	FIELD BOUNDARY	Unknown	Unknown	Unknown	A field boundary is depicted on the 1st edition OS map running NE-SW. No trace of this boundary could be found during the current survey.
452	CAOLAS PHAIBEIL		OS 1st ed.	NF 7531 6718	Non-designated	CATTLE FOLD	Unknown	Unknown	Unknown	A cattlefold is depicted on the 1st edition OS map. No trace of this cattlefold could be found within a modern field system.
453	CAOLAS PHAIBEIL		OS 1st ed.	NF 7545 6722	Non-designated	TOWNSHIP	18th-20th C	Good	Nil	The settlement of Kylis Pable comprising of twenty-seven buildings is depicted on Reid's map of 1799. A place named Kylispabbil is annotated on Heather's map of 1804. A place named Kyles Pable is annotated on Thomson's map of 1822. A township named 'Kyles Paible', comprising of twenty-two roofed buildings and 5 enclosures, is depicted on the 1st edition OS map. There are several modern buildings within this area currently, along with several older stone built buildings which may relate to an earlier phase of the township.
454	CAOLAS PHAIBEIL		Fieldwalking	NF 75563 67253	Non-designated	MIDDEN	Unknown	Eroding	Monitor	A midden deposit was recorded eroding out of a small section on the coast edge. Shell was also visible within the adjacent private garden, on the surface.
455	CAOLAS PHAIBEIL		Fieldwalking	NF 75528 67283	Non-designated	BUILDINGS	18th-20th C	Good	Nil	A stable block, blackhouse and associated enclosures were recorded at this location. All are stone built and are mixed in amongst the modern buildings. The stable block is still in use as a stable. Two further enclosures and three buildings were seen though access was restricted.
456	CAOLAS PHAIBEIL		OS 1st ed.	NF 7540 6754	Non-designated	FIELD BOUNDARY	Unknown	Unknown	Unknown	A field boundary is depicted on the 1st edition OS map running roughly N-S. No trace of this site could be found during the current survey.
457	CNOC A' LIN		OS 1st ed.	NF 7528 6754	Non-designated	FIELD BOUNDARY	Unknown	Unknown	Unknown	A field boundary is depicted on the 1st edition OS map running NE-SW. No trace of this site could be found during the current survey.
458	CNOC A' LIN		OS 1st ed.	NF 7527 6759	Non-designated	GRAVEL PIT	Unknown	Fair	Nil	A gravel pit is depicted on the 1st edition OS map. A grassed over gravel pit was recorded at this location.

ID	Name	NMRS No.	Source	NGR	Status	Type	Date	Condition	Recommendation	Description
459	CNOC A' LIN		Fieldwalking	NF 75284 67581	Non-designated	STRUCTURE; ENCLOSURE	18th-20th C	Poor	Monitor	A structure and associated enclosure were recorded at this location. They are both stone-built and survive to a height of c.1m with walls c.0.5m wide. They are both very denuded.
460	CNOC A' LIN		Fieldwalking	NF 75300 67608	Non-designated	FIELD BOUNDARY	18th-20th C	Poor	Monitor	A low stone wall, grass covered and surviving to a height of c.0.4m high, follows the coast at this location. It erodes into the sea at the SE extent.
461	CNOC A' LIN		OS 1st ed.	NF 7522 6772	Non-designated	FIELD BOUNDARY	18th-20th C	Poor	Monitor	A field boundary is depicted on the 1st edition OS map running NE-SW. A very denuded stone wall topped by a modern fence line, was recorded at this location.
462	NORTH UIST, 16 KNOCKLINE	NF76NE 8	NMRS	NF 7514 6771	Non-designated	CORN-DRYING KILN	18th-20th C	Poor	Nil	A kiln barn was visible as a stone-built building close to site 464. A raised platform at one end of the building contained a bowl feature, the kiln.
463	CNOC A' LIN		Fieldwalking	NF 7515 6772	Non-designated	SETTLEMENT	18th-20th C	Poor	Nil	Adjacent to the Listed building, site 464, several other stone-built structures were visible. These included an enclosure and three small buildings. All are ruinous and survive to a maximum height of 1m.
464	NORTH UIST, 16 KNOCKLINE	NF76NE 39	NMRS	NF 7516 6773	Listed B HBNUM 17569	RESIDENTIAL	18th-20th C	Poor	Monitor	Probably 19th century, Hebridean-type thatched cottage, single storey, 3-bay, central door. Shown on 1st edition OS map. This building is now ruinous and the thatched roof has collapsed into the house.
465	CAOLAS PHAIBEIL		OS 1st ed.	NF 7511 6774	Non-designated	WELL	Unknown	Unknown	Unknown	A well depicted on the 1st edition OS map. No trace of this site could be found at this location.
466	CNOC A' LIN		OS 1st ed.	NF 7510 6774	Non-designated	FIELD BOUNDARY	18th-20th C	Poor	Nil	A field boundary is depicted on the 1st edition OS map running NE-SW. A low stone wall surviving to a height of c.0.6m and c.0.5m wide, was recorded at this location.
467	CNOC A' LIN		Fieldwalking	NF 75083 67720	Non-designated	STRUCTURE	18th-20th C	Poor	Nil	A small structure, consisting of low, turf-covered stone walls c.0.6m high and c.0.4m wide, was recorded at this location.
468	CNOC A' LIN		OS 1st ed.	NF 7508 6786	Non-designated	FIELD BOUNDARY	18th-20th C	Fair	Nil	A field boundary is depicted on the 1st edition OS map running NE-SW. A stone wall is visible at this location and appears to be associated with the modern buildings which lie close to it.
469	CNOC A' LIN		Fieldwalking	NF 75048 67996	Non-designated	SETTLEMENT	18th-20th C	Poor	Nil	A blackhouse, outhouse and enclosure were recorded at this location. They consist of very denuded stone structures with walls that are very overgrown and c.0.3m high, barely visible in the tall grass.
470	CNOC A' LIN		OS 1st ed.	NF 7510 6800	Non-designated	FIELD BOUNDARY	Unknown	Unknown	Unknown	A field boundary is depicted on the 1st edition OS map running NW-SE. No trace of this site could be found during the current survey.
471	CNOC A' LIN		Fieldwalking	NF 74921 68053	Non-designated	BUILDING	Unknown	Poor	Nil	A roofless stone building c.1.3m high was recorded at this location. It presently lies within a private garden and is surrounded by a denuded and overgrown enclosure.
472	NORTH UIST, PAIBLE JUNIOR SECONDARY SCHOOL	NF76NW 22	NMRS	NF 7483 6797	Non-designated	EDUCATION; SCHOOL	18th-20th C	Good	Nil	This school appears to be very recent in date and still in use.
473	CEANN A' BHAIGH		OS 1st ed.	NF 7489 6814	Non-designated	FIELD BOUNDARY	Unknown	Unknown	Unknown	A field boundary is depicted on the 1st edition OS map running NE-SW. This site could not be located during the current survey.

ID	Name	NMRS No.	Source	NGR	Status	Type	Date	Condition	Recommendation	Description
474	CEANN A' BHAIGH		Fieldwalking	NF 74936 68269	Non-designated	STRUCTURES; ENCLOSURE	18th-20th C	Poor	Nil	A blackhouse, two outhouses and an enclosure were recorded at this location. The blackhouse is c.1m high and consists of overgrown stone walls and is currently full of rubbish. One of the outhouses is very denuded and overgrown and a lot of rubbish has been piled in and around it. The other outhouse lies outside the enclosure and is very overgrown. It survives to a height of c.0.2m. The enclosure is quite ephemeral and consists of a turf-covered wall. The whole area is strewn with rubbish and scrapped farm machinery.
475	NORTH UIST, BAYHEAD	NF76NW 13	NMRS	NF 749 684	Non-designated	CROFTING TOWNSHIP; SCHOOL	18th-20th C	Good	Nil	A crofting township comprising twenty-three roofed buildings, one of which is annotated as a School, one partially roofed building and five unroofed buildings is depicted on the 1st edition of the OS 6-inch map. At least twenty-eight roofed, four partially roofed and five unroofed buildings are shown on the current edition of the OS map. The modern town of Ceann Bhaigh is located here with many modern buildings and old disused buildings mixed in together.
476	NORTH UIST, PAIBLE FREE PRESBYTERIAN CHURCH	NF76NW 25	NMRS	NF 7491 6842	Non-designated	RELIGION; CHURCH	18th-20th C	Good	Nil	A whitewashed church and manse lying on the north side of the road and still in use.
477	NORTH UIST, PAIBLE FORMER SCHOOL AND SCHOOLHOUSE	NF76NE 38	NMRS	NF 7501 6836	Non-designated	EDUCATION; RESIDENTIAL; SCHOOL; SCHOOLHOUSE	18th-20th C	Good	Nil	This site is now occupied by the local grocery and post office. It may be the original school and school house building re-used.
478	CEANN A' BHAIGH		Fieldwalking	NF 75111 68291	Non-designated	BUILDING; ENCLOSURE	18th-20th C	Poor	Nil	A stone building c.1.4m high and roofless was recorded at this location along with a surrounding enclosure. The enclosure consists of a low stone wall, partly overgrown, surviving to a height of c.0.5m.
479	CEANN A' BHAIGH		Fieldwalking	NF 75244 68255	Non-designated	SETTLEMENT	18th-20th C	Poor	Nil	Four buildings and two enclosures were recorded at this location. Firstly, a small stone structure c.1m high and with walls c.0.5m wide. This had a small enclosure around it consisting of a low overgrown bank c.0.2m high. A blackhouse, surviving to 2m in places with at least two phases of use evident. It is now roofless and has a low boulder enclosure around it. Two further structures were recorded to the W of the blackhouse, c.0.5m high and built of stone. These structures are very small and may be the remains of outhouses.
480	CLADDACH-KNOCKLINE		OS 1st ed.	NF 7527 6827	Non-designated	FIELD BOUNDARY	18th-20th C	Poor	Nil	A field boundary is depicted on the 1st edition OS map running NE-SW. A field boundary was recorded at this location consisting of a bank c.0.6m high with some stone visible within it, running NE towards the road.
481	CLADACH CHNOC A LIN		OS 1st ed.	NF 75296 68263	Non-designated	MILESTONE	18th-20th C	Fair	Nil	A milestone is depicted on the 1st edition OS map. An upright stone c.0.8m tall with no inscription.
482	CLADDACH-KNOCKLINE		OS 1st ed.	NF 7533 6815	Non-designated	FIELD BOUNDARY	18th-20th C	Poor	Nil	A field boundary is depicted on the 1st edition OS map running NE-SW. This field boundary consists of a low, c.0.3m high, overgrown, stone wall.



ID	Name	NMRS No.	Source	NGR	Status	Type	Date	Condition	Recommendation	Description
483	CLADDACH-KNOCKLINE		OS 1st ed.	NF 75380 68107	Non-designated	SETTLEMENT	18th-20th C	Poor	Monitor	A settlement consisting of two blackhouses, two small buildings and an enclosure were recorded at this location. The structures are all roofless with evidence of collapse and the surviving heights range from c.0.3m to c.1.4m. They are all overgrown inside. There is also evidence of tidal erosion of the buildings actually on the coast edge.
484	CLADDACH-KNOCKLINE		OS 1st ed.	NF 7542 6807	Non-designated	FIELD BOUNDARY	Unknown	Unknown	Unknown	A field boundary is depicted on the 1st edition OS map running NE-SW. A modern fence line is visible at this location.
485	CLADACH CHNOC A LIN		OS 1st ed.	NF 7552 6807	Non-designated	WELL	Unknown	Unknown	Unknown	A well depicted on the 1st edition OS map. No trace of this site could be found at this location.
486	CLADACH CHNOC A LIN		Fieldwalking	NF 75527 68053	Non-designated	STRUCTURE; ENCLOSURE	18th-20th C	Poor	Monitor	A structure and enclosure were recorded at this location. The structure lies within a modern garden and is probably a ruinous blackhouse. It measures c.0.6m high in places, is built of stone and is largely overgrown. There is a smaller structure close by in a similar condition. The enclosure consists of a ruinous stone wall with evidence of collapse and surviving to a height of 0.5m in places.
487	CLADACH CHNOC A LIN		OS 1st ed.	NF 7556 6797	Non-designated	FIELD BOUNDARY	18th-20th C	Poor	Monitor	A field boundary is depicted on the 1st edition OS map running NE-SW. A stone wall was recorded at this location as part of the adjacent settlement.
488	CLADACH CHNOC A LIN		Fieldwalking	NF 75596 67957	Non-designated	SETTLEMENT	18th-20th C	Poor	Nil	Several stone buildings and enclosures were recorded at this location. Three adjoining blackhouses, roofless, but still surviving to full height in places with extensions built on to the back of two of them. Two collapsing structures to the SE survive to a height of c.1.5m. There is a series of denuded enclosures with one particularly large enclosure to the N with a very denuded structure in the NW corner. This is possibly the same as site 492.
489	NORTH UIST, 14 CLADDACH-KNOCKLINE	NF76NE 6	NMRS	NF 7564 6802	Non-designated	CORN-DRYING KILN	Unknown	Unknown	Unknown	No corn drying kiln could be identified at this location though it may be part of the settlement recorded here.
490	CLADACH CHNOC A LIN		OS 1st ed.	NF 7562 6800	Non-designated	WELL	Unknown	Unknown	Unknown	A well depicted on the 1st edition OS map. No trace of this site could be found at this location.
491	NORTH UIST, 1 CLADDACH-KNOCKLINE	NF76NE 40	NMRS	NF 757 679	Non-designated	FARMING AND FISHING	Unknown	Unknown	Unknown	No features were identified at this location.
492	CLADACH CHNOC A LIN		OS 1st ed.	NF 7574 6790	Non-designated	FIELD BOUNDARY	Unknown	Unknown	Unknown	A field boundary is depicted on the 1st edition OS map running NE-SW. A modern fence line is visible at this location.
493	CLADACH CHNOC A LIN		Fieldwalking	NF 75772 67926	Non-designated	BUILDINGS; ENCLOSURES	18th-20th C	Poor	Nil	Five unroofed buildings and associated enclosures were recorded at this location. They are all in a general state of collapse and overgrown. One of the buildings appears to be the remains of a blackhouse.
494	CLADACH CHNOC A LIN		OS 1st ed.	NF 7580 6790	Non-designated	SMITHY	Unknown	Unknown	Unknown	A smithy is annotated on the 1st edition OS map. No sign of a smithy could be seen at this location.
495	CLADACH CHNOC A LIN		Fieldwalking	NF 75917 67856	Non-designated	ENCLOSURE	18th-20th C	Poor	Monitor	A large enclosure consisting of very denuded stone walls and quite overgrown, was recorded at this location.
496	CLADACH CHNOC A LIN		Fieldwalking	NF 75957 67808	Non-designated	FIELD BOUNDARY	18th-20th C	Poor	Monitor	A stone field boundary c.0.4m high was recorded at this location.
497	NORTH UIST, 15 CLADDACH-KNOCKLINE	NF76NE 7	NMRS	NF 7584 6770	Non-designated	CORN-DRYING KILN	18th-20th C	Poor	Monitor	A possible kiln barn was recorded as part of site 498 and may be the same structure as this site.

ID	Name	NMRS No.	Source	NGR	Status	Type	Date	Condition	Recommendation	Description
498	CLADACH CHNOC A LIN		Fieldwalking	NF 75860 67716	Non-designated	BLACKHOUSES; ENCLOSURE; STRUCTURES	18th-20th C	Poor	Nil	Two roofless blackhouses, a kiln barn, probably site 497, a small structure and an enclosure were recorded at this location. The structures survive up to 2m in height, are overgrown inside with evidence of collapse.
499	CLADACH CHNOC A LIN		OS 1st ed.	NF 7606 6762	Non-designated	FIELD BOUNDARY	18th-20th C	Good	Nil	A field boundary is depicted on the 1st edition OS map running NE-SW. A modern field boundary is visible at this location.
500	CLADACH CHNOC A LIN		Fieldwalking	NF 76214 67625	Non-designated	BUILDINGS	18th-20th C	Poor	Monitor	Four unroofed buildings were recorded at this location. Two of these buildings appear to be blackhouses, the other two are smaller. They are all stone built and survive to a maximum height of 1.5m. There is evidence of collapse and they are overgrown in areas.
501	LOCH ARDHEISKER		Fieldwalking	NF 76555 67644	Non-designated	FIELD BOUNDARY	18th-20th C	Fair	Nil	A stone field boundary, c.0.7m high, or five courses, in quite good condition, was recorded at this location.
502	CLADACH CHNOC A LIN		OS 1st ed.	NF 76936 67774	Non-designated	FIELD BOUNDARY	18th-20th C	Poor	Monitor	A field boundary is depicted on the 1st edition OS map running NE-SW. A low turf covered stone wall, c.0.5m high, running N-S, was recorded at this location.
503	LOCH ARDHEISKER		Fieldwalking	NF 76959 67764	Non-designated	ENCLOSURE	18th-20th C	Poor	Nil	An enclosure, as depicted on the current map, was recorded at this location. It is very denuded and consists of low lying turf covered stone banks.
504	LOCH ARDHEISKER		OS 1st ed.	NF 76864 67484	Non-designated	SHEEPFOLD	18th-20th C	Fair	Monitor	A sheepfold is depicted on the 1st edition OS map. A stone wall was recorded at this location running partly round a small promontory in Loch Ardheisker. It consists of a stone wall c.0.75m high and runs into the loch at each side.
505	NORTH UIST, ARDHEISKER	NF76NE 37	NMRS	NF 7644 6733	Listed A HBNum 17585	RESIDENTIAL	18th-20th C	Good	Monitor	Probably 19th century, Hebridean-type thatched cottage, single storey, 4 irregular bays, central door. Shown on 1st edition OS map. Long outbuilding to SW parallel with house now derelict. The listed building is as described though it is no longer thatched, possibly due to the recent storms.
506	ARDHEISKER		Fieldwalking	NF 76428 67272	Non-designated	STRUCTURE: ENCLOSURE	18th-20th C	Poor	Monitor	A structure and enclosure were recorded at this location. They are both in a general state of decay but survive to c.1m in places.
507	LOCH ARDHEISKER		Fieldwalking	NF 76882 67255	Non-designated	FIELD BOUNDARY	18th-20th C	Poor	Nil	A field boundary is depicted on the 1st edition OS map. A very denuded field boundary consisting of a turf covered bank was recorded running E-W around the loch and meets with the road then continues on the other side.
508	AIRD NAN CEAPAN		Fieldwalking	NF 76626 67114	Non-designated	ENCLOSURE	18th-20th C	Poor	Monitor	An enclosure consisting of a low turf-covered stone wall was recorded at this location.
509	NORTH UIST, DUSARY MILL	NF76NE 33	NMRS	NF 7657 6703	Non-designated	FARMSTEAD; MILL	18th-20th C	Poor	Nil	A farmstead comprising one unroofed, three roofed buildings, an enclosure and some field walls is depicted on the 1st edition of the OS map. Another roofed building annotated as Dusary Mill is also shown. Three unroofed buildings and a low stone enclosure were recorded at this location. Two are almost totally collapsed while the third is just missing its roof.

ID	Name	NMRS No.	Source	NGR	Status	Type	Date	Condition	Recommendation	Description
510	AIRD NAN CEAPAN		Fieldwalking	NF 76712 66827	Non-designated	SETTLEMENT	18th-20th C	Poor	Nil	A blackhouse, an enclosure and an outbuilding were recorded at this location. They are all stone built and there is evidence of animal erosion across the site. The blackhouse is missing the roof and appears to be used for sheep currently. The outhouse also appears to be used to house sheep. The structure survives to a height of 1m and is in a poor state. The enclosure consists of a low stone wall c.0.5m high.
511	CLADACH A' CHAOLAIS		OS 1st ed.	NF 7654 6667	Non-designated	FIELD BOUNDARY	18th-20th C	Poor	Monitor	A field boundary is depicted on the 1st edition OS map running NE-SW. A low stone wall c.0.4m high which is currently collapsing into the sea.
512	CLADACH A' CHAOLAIS		OS 1st ed.	NF 7670 6672	Non-designated	WELL	Unknown	Unknown	Unknown	A well depicted on the 1st edition OS map. No trace of this site could be found at this location.
513	CLADACH A' CHAOLAIS		OS 1st ed.	NF 7671 6669	Non-designated	FIELD BOUNDARY	18th-20th C	Fair	Nil	A field boundary is depicted on the 1st edition OS map running NE-SW. A modern boundary is now visible at this location.
514	CLADACH A' CHAOLAIS		Fieldwalking	NF 76705 66601	Non-designated	STRUCTURE	18th-20th C	Poor	Nil	A very denuded stone structure with walls varying in height from c.1.2m to c.0.3m.
515	CLADACH A' CHAOLAIS		OS 1st ed.	NF 7673 6654	Non-designated	FIELD BOUNDARY	Unknown	Unknown	Unknown	A field boundary is depicted on the 1st edition OS map running NE-SW. There is no trace of this site at this location.
516	CLADACH A' CHAOLAIS		Fieldwalking	NF 76764 66505	Non-designated	STRUCTURES	18th-20th C	Fair	Nil	A blackhouse and two other denuded structures were recorded at this location. The blackhouse was mostly intact except for the roof which was missing. Inside it was overgrown with grass and survived to 2m in height in places. Two further structures surviving to c.0.3m in height and in a very denuded state. They are both overgrown and one was cut by a modern boundary.
517	CLADACH A' CHAOLAIS		OS 1st ed.	NF 7680 6651	Non-designated	WELL	Unknown	Unknown	Unknown	A well depicted on the 1st edition OS map. No trace of this site could be found at this location.
518	CLADACH A' CHAOLAIS		OS 1st ed.	NF 7676 6644	Non-designated	FIELD BOUNDARY	18th-20th C	Good	Nil	A field boundary is depicted on the 1st edition OS map running NE-SW. A modern boundary is now visible at this location.
519	CLADACH A' CHAOLAIS		Fieldwalking	NF 76772 66452	Non-designated	FIELD BOUNDARY	18th-20th C	Fair	Nil	A low stone wall topped by a modern fence was recorded at this location.
520	CLADACH A' CHAOLAIS		Fieldwalking	NF 76789 66406	Non-designated	BUILDING	18th-20th C	Good	Nil	A whitewashed, roofed, stone building was recorded at this location. It appears to be currently in use for storage or as an outhouse for the adjacent modern building. It has a corrugated iron roof.
521	NORTH UIST, CLADDACH-KYLES	NF76NE 35	NMRS	NF 770 665	Non-designated	CROFTING TOWNSHIP	18th-20th C	Fair	Nil	A crofting township comprising twenty-six roofed, three unroofed buildings, what may be another unroofed building, several enclosures and some field walls is depicted on the 1st edition of the OS 6-inch map. Twenty-two roofed, one partially roofed, eleven unroofed buildings, several enclosures and some field walls are shown on the current edition of the OS map. Several buildings, enclosures and field boundaries were recorded within this area during the current survey.
522	CLADACH A' CHAOLAIS		Fieldwalking	NF 76888 66346	Non-designated	BUILDINGS; ENCLOSURE	18th-20th C	Poor	Nil	Two roofless buildings and an enclosure were recorded at this location. The larger building, probably a blackhouse, has two walls surviving up to 2m in height, the other two are very denuded. The smaller structure is very denuded and overgrown. The enclosure is also very denuded and overgrown.
523	CLADACH A' CHAOLAIS		Fieldwalking	NF 77018 66357	Non-designated	FIELD BOUNDARY	18th-20th C	Poor	Monitor	A stone field boundary c.0.3m in height running parallel to a modern field boundary was recorded at this location.

ID	Name	NMRS No.	Source	NGR	Status	Type	Date	Condition	Recommendation	Description
524	CLADACH A' CHAOLAIS		Fieldwalking	NF 77021 66307	Non-designated	BUILDINGS; ENCLOSURE	18th-20th C	Poor	Monitor	Two stone buildings and an enclosure were recorded at this location. One of the buildings is still roofed and may be still in use though not constantly, perhaps for fishing. The second structure no longer has a roof and is in a denuded state. The walls vary in height between c.1m and c.0.2m. The enclosure consisting of a stone wall, still survives to a height of 1m in places. Parts of the wall are missing in places, perhaps robbed out for the stone.
525	CLADACH A' CHAOLAIS		OS 1st ed.	NF 77023 66307	Non-designated	WELL	18th-20th C	Poor	Monitor	A well depicted on the 1st edition OS map. A low circular feature within a small settlement may be the remains of this well.
526	NORTH UIST, WESTFORD, CLACH MHOR A'CHE	NF76NE 3	NMRS	NF 7700 6621	Non-designated	STANDING STONE	3rd-1st millennium BC	Fair	Monitor	Clach Mhor a'Che is a standing stone c.2.6m high, 1.15m wide and 15 to 30cm thick. It is the subject of several local legends. One is that it marks the site of a battle. (1911) Site visited in 1965 and as described. As described, there is evidence of animal burrowing around the base of the stone.
527	NORTH UIST, WESTFORD, DUN NA CARNAICH	NF76NE 4	NMRS	NF 7699 6617	Non-designated	CHAMBERED CAIRN	4th-3rd millennium BC	Fair	Monitor	This square chambered cairn is in a field, only 9m from and 3m above the HWM. It is considered robbed but still stands 2m high. Across the N side of the cairn there are four large slabs which have stood in a lost straight line to form a façade. The existing structure was 6m long in 1965. There is a modern stone wall built along the W side of the cairn. It is generally as described though it does appear to have been significantly robbed in the past. The cairn appears to have a hollow in the centre and what is presumably the chamber, indicated by upright stones, is visible near the base. It is suffering from animal erosion, both burrowing and animal tracks are visible.
528	CLADACH CHIREBOIST		Fieldwalking	NF 77062 66154	Non-designated	BUILDINGS; ENCLOSURES	18th-20th C	Poor	Nil	Five unroofed buildings and three enclosures, in varying states of decay, were recorded at this location. One of the buildings is still roofed. The rest show signs of collapse though generally still survive to between 1m and 2m in height. The enclosure consists of a low denuded stone wall which is currently partly overgrown.
529	CLADACH CHIREBOIST		Fieldwalking	NF 77078 66063	Non-designated	FIELD BOUNDARY	18th-20th C	Poor	Monitor	An old field boundary running to the coastal edge with modern metal fence posts along it. It runs E-W and follows the line of a burn or drainage channel.
530	CLADACH CHIREBOIST		Fieldwalking	NF 77160 65931	Non-designated	FIELD BOUNDARY	18th-20th C	Fair	Nil	An old field boundary running down to the shore, c.E-W, consisting of a grassed bank.
531	CLADACH CHIREBOIST		Fieldwalking	NF 77212 65848	Non-designated	FIELD BOUNDARY	18th-20th C	Fair	Nil	An old field boundary topped with a modern fence was recorded at this location.
532	CLADACH CHIREBOIST		Fieldwalking	NF 77268 65810	Non-designated	STRUCTURE	18th-20th C	Good	Nil	A small stone heap, possibly a structure. There is a hollow in the centre and it is open to the east, measuring c.4m by c.3m, on marshy ground.
533	CLADACH CHIREBOIST		Fieldwalking	NF 77287 65775	Non-designated	STRUCTURE	18th-20th C	Fair	Nil	A large heap of stones, loose and adjacent to a stone structure. This consists of two long thin compartments, three parallel wall footings. The compartments are c.1.5m to 2m wide by c.6m long internally. Unknown use.
534	CLADDACH KIRKIBOST		OS 1st ed.	NF 770 655	Non-designated	FIELD BOUNDARIES	18th-20th C	Poor	Monitor	Numerous field boundaries are depicted on the 1st edition OS map and appear to be property boundaries, between NF 768 663 and NF 801 643. Several field boundaries were recorded within this area during the current survey.

ID	Name	NMRS No.	Source	NGR	Status	Type	Date	Condition	Recommendation	Description
535	CLADACH CHIREBOIST		Fieldwalking	NF 77414 65754	Non-designated	CLEARANCE CAIRN	18th-20th C	Good	Nil	A small clearance cairn was recorded at this location.
536	CLADACH CHIREBOIST		Fieldwalking	NF 77441 65717	Non-designated	CLEARANCE CAIRNS (POSSIBLE)	18th-20th C	Good	Nil	Circular heaps of stones, possible clearance cairns or even a small structure, measuring c.3m across. A second, more irregular heap adjacent to the N.
537	CLADACH CHIREBOIST		Fieldwalking	NF 77506 65772	Non-designated	CLEARANCE CAIRNS	18th-20th C	Good	Nil	Two small clearance cairns were recorded at this location and NF 77477 65776.
538	CLADACH CHIREBOIST		Fieldwalking	NF 77550 65715	Non-designated	BOULDER ALIGNMENT	18th-20th C	Good	Monitor	Five large boulders in a line, running into the water.
539	CLADACH CHIREBOIST		Fieldwalking	NF 77628 65794	Non-designated	FARMSTEAD	18th-20th C	Good	Nil	The remains of a small blackhouse farmstead. A blackhouse with a barn and enclosure, still upstanding to between c.1m and 1.3m with internal partitions. A second enclosure was visible with two buildings, one on either side.
540	CLADACH CHIREBOIST		Fieldwalking	NF 77709 65813	Non-designated	FIELD BOUNDARY	18th-20th C	Fair	Nil	An old field boundary running E-W with a slight line of stones running parallel to it, was recorded at this location.
541	CLADACH CHIREBOIST		Fieldwalking	NF 77761 65819	Non-designated	FIELD WALL	18th-20th C	Fair	Nil	An old field wall running NE-SW, topped by a modern fence line.
542	CLADACH CHIREBOIST		Fieldwalking	NF 77819 65710	Non-designated	FARMSTEAD	18th-20th C	Good	Nil	A farmstead, still in use and occupied, was recorded at this location. Two old barns or blackhouses are still standing to wall height, one with a corrugated iron roof and still in use with modern concrete additions. There is an associated enclosure and a small, modern, concrete, roofed structure also.
543	CLADACH CHIREBOIST		Fieldwalking	NF 77707 65601	Non-designated	BOULDER ALIGNMENT	18th-20th C	Good	Monitor	A line of boulders extending across the sandy flats into the water, running N-S for c.20m.
544	CLADACH CHIREBOIST		Fieldwalking	NF 77793 65588	Non-designated	CULVERT	18th-20th C	Good	Nil	A stone culvert with a stone surface on top, running under and across a small burn, respectively.
545	CLADACH CHIREBOIST		Fieldwalking	NF 77737 65546	Non-designated	FIELD BOUNDARY	18th-20th C	Fair	Nil	An old field boundary consisting of a low bank with a modern fence running along the top in places, was recorded at this location. There is a drainage ditch running parallel to the boundary on its S side. Some animal burrowing was evident.
546	CLADACH CHIREBOIST		Fieldwalking	NF 77687 65515	Non-designated	FISHTRAP (POSSIBLE)	18th-20th C	Fair	Monitor	A possible fish trap consisting of a line of stones running across a small sandy inlet.
547	CLADACH CHIREBOIST		Fieldwalking	NF 77920 65446	Non-designated	FIELD BOUNDARY	18th-20th C	Fair	Nil	An old field boundary, running parallel to a modern fence, consisting of large boulders lines the side of a trackway.
548	CLADACH CHIREBOIST		Fieldwalking	NF 77968 65436	Non-designated	BOULDER ALIGNMENT	18th-20th C	Fair	Monitor	A line of large boulders running E-W between the rocky foreshore and the sand flats.
549	CLADACH CHIREBOIST		Fieldwalking	NF 78380 65448	Non-designated	CULVERT	18th-20th C	Good	Nil	A large stone culvert was recorded running beneath the modern road.
550	CLADACH CHIREBOIST		Fieldwalking	NF 78319 65420	Non-designated	FARMSTEAD	18th-20th C	Poor	Nil	A farmstead was recorded at this location with buildings on both sides of a small stream. On the north side of the stream lies a renovated blackhouse which is currently occupied, with a modern shed which has recently collapsed, presumably in the recent storms. A further blackhouse appears to have recently collapsed or been demolished, with parts of a corrugated iron roof visible. A second blackhouse with an adjoining enclosure and a separate small structure was recorded. This is in a ruinous state with walls surviving up to 2m in height. On the south side of the stream lies another building though this only survives as footings consisting of large boulders.

ID	Name	NMRS No.	Source	NGR	Status	Type	Date	Condition	Recommendation	Description
551	CLADACH CHIREBOIST		Fieldwalking	NF 78298 65296	Non-designated	STRUCTURE (POSSIBLE)	18th-20th C	Fair	Monitor	A possible structure was recorded at this location. Possibly two sides of a building and a heap of demolition were visible though the denuded nature of this site obscures the structure.
552	CLADACH CHIREBOIST		Fieldwalking	NF 78302 65284	Non-designated	BOULDER ALIGNMENT	18th-20th C	Fair	Monitor	A possible artificial line of boulders running across the back of a small sandy inlet was recorded at this location.
553	CLADACH CHIREBOIST		Fieldwalking	NF 78374 65227	Non-designated	FIELD BOUNDARY	18th-20th C	Fair	Nil	An old field boundary, topped by a modern fence, was recorded at this location.
554	CLADACH CHIREBOIST		Fieldwalking	NF 78491 65206	Non-designated	STRUCTURE (POSSIBLE); ENCLOSURE	18th-20th C	Good	Nil	The denuded remains of an enclosure and a possible structure were recorded at this location. An upstanding barn, roofed, is now incorporated into a modern farming complex. There are several old fence lines, many of which are now collapsed, some of which have utilised old stone boundaries.
555	CLADACH CHIREBOIST		Fieldwalking	NF 78465 65177	Non-designated	WELL	18th-20th C	Fair	Nil	A possible well was recorded at this location. It consists of a small, square, stone built structure, c.1m across, with a deep cavity inside. It has coursed stone work and part of a metal grille sticking out of it.
556	RUBHA NAN GIOGAN		Fieldwalking	NF 78563 65150	Non-designated	CAIRN	18th-20th C	Fair	Nil	A large heap of stones, some of which appear to be earthfast, in particular one large orthostat. There was perhaps a structure here at one time.
557	RUBHA NAN GIOGAN		Fieldwalking	NF 78683 65025	Non-designated	FARMSTEAD	18th-20th C	Fair	Nil	A well preserved farmstead was recorded at this location. Two separate buildings were visible along with an 'L' shaped complex of buildings attached to a square enclosure with internal division. The buildings are well preserved to wall height and have internal partitions. One of the buildings has a possible kiln.
558	CLADACH IOLARAIGH		Fieldwalking	NF 78740 64996	Non-designated	STRUCTURE	18th-20th C	Good	Nil	A small stone-built barn which is still in use and roofed, was recorded at this location. It lies within the grounds of a small croft.
559	CLADACH IOLARAIGH		Fieldwalking	NF 78829 64805	Non-designated	STRUCTURE; SLIPWAY	18th-20th C	Good	Nil	An old stone barn which has later additions is still in use at this location. It currently has a corrugated iron roof and breeze blocks are visible in parts. A possible boat slip down to the beach is visible as two parallel rows of stones with a cleared area between.
560	CLADACH IOLARAIGH		Fieldwalking	NF 79158 64699	Non-designated	STRUCTURE	18th-20th C	Fair	Nil	The denuded remains of a small rectangular structure consisting of grassy banks c.0.4m high and with three sides, was recorded at this location.
561	CLADACH IOLARAIGH		Fieldwalking	NF 79269 64639	Non-designated	STRUCTURES; ENCLOSURE	18th-20th C	Good	Nil	Two barns and a square enclosure were recorded at this location. One of the barns has a roof and a concrete porch, and is still in use. The other is square in shape and derelict. The enclosure is square in shape and appears to be older in date than the barns. A stone culvert was also recorded running under the access way to the barns.
562	CLADACH IOLARAIGH		Fieldwalking	NF 79280 64501	Non-designated	FIELD BOUNDARY	18th-20th C	Fair	Nil	An old stone field boundary lies outwith the modern fenced field, running E-W.
563	CLADACH IOLARAIGH		Fieldwalking	NF 79364 64387	Non-designated	BUILDINGS	18th-20th C	Poor	Monitor	Three ruined buildings, one of which is a blackhouse, the other two being barns. One lies within a current property boundary and has concrete additions and is still in use. The others are reduced to footings. There appears to be recent storm damage to the two ruinous buildings.



ID	Name	NMRS No.	Source	NGR	Status	Type	Date	Condition	Recommendation	Description
564	NORTH UIST, CLADDACH-ILLERAY	NF76SE 36	NMRS	NF 7950 6460	Non-designated	CROFTING TOWNSHIP; CHURCH	18th-20th C	Good	Nil	A crofting township comprising fifty roofed buildings, one of which is annotated as a Free Church, two partially roofed buildings, eight unroofed buildings, several enclosures and some field walls is depicted on the 1st edition of the OS 6-inch map. Thirty-nine roofed, four partially roofed, nineteen unroofed buildings, several enclosures and some field walls are shown on the current edition of the OS map. Several buildings, enclosures and field boundaries were recorded within this area during the current survey.
565	CLADACH IOLARAIGH		Fieldwalking	NF 79527 64294	Non-designated	FIELD BOUNDARY	18th-20th C	Fair	Nil	An old field boundary, or possibly upcast from a drainage ditch, runs alongside the modern fence line, consisting of a low stony bank.
566	CLADACH IOLARAIGH		Fieldwalking	NF 79689 64235	Non-designated	FIELD BOUNDARY	18th-20th C	Fair	Nil	An old field boundary running adjacent to the modern fence line, consisting of a stony bank.
567	CLADACH IOLARAIGH		Fieldwalking	NF 79717 64228	Non-designated	FIELD BOUNDARY	18th-20th C	Fair	Nil	An old field boundary consisting of a low, stony bank on an irregular alignment, running c.N-S.
568	CLADACH IOLARAIGH		Fieldwalking	NF 79774 64292	Non-designated	CLEARANCE CAIRNS	18th-20th C	Good	Nil	Two small clearance cairns, both c.2m in diameter, were recorded at this location and NF 79730 64276.
569	CLADACH IOLARAIGH		Fieldwalking	NF 79953 64303	Non-designated	FARMSTEAD	18th-20th C	Good	Nil	A small blackhouse farmstead was recorded at this location. At NF 79937 64346 there lies a small structure and adjoining enclosure. At NF 79953 64303 lies a small blackhouse standing to wall height with internal partitions. At NF 79974 64292 there is a small stone bridge or culvert over a small burn. At NF 79983 64264 there is another blackhouse standing to full wall height with partitions and a fireplace. There is a small square annex on the NW side. At NF 80000 64286 there is a small structure or barn in a ruinous state.
570	CLACHAN NA LUIB		Fieldwalking	NF 80599 64119	Non-designated	FIELD BOUNDARY	18th-20th C	Good	Nil	An old field boundary runs N-S onto the salt marshes at the edge of the loch then curves round to the west.
571	CLACHAN NA LUIB		Fieldwalking	NF 80640 64161	Non-designated	BUILDINGS; ENCLOSURES; BRIDGES	18th-20th C	Good	Monitor	A cluster of buildings and enclosures beside a stream. Two roofed and inhabited houses were recorded here. A square enclosure is in use as a vegetable garden and abuts a wall which crosses the stream at NF 80640 64161. Two stone bridges cross the stream at NF 80650 64163. A small ruined rectangular building was recorded at NF 80668 64156. A ruined rectangular building consisting of only three sides with a possible attached building on the end and an associated enclosure on the E side were recorded at NF 80656 64132. A length of wall jutting out into the stream across the mouth of the loch was recorded at NF 80646 64129. There appears to be a lot of construction work being carried out in the vicinity of these sites at present.
572	CARNACH		Fieldwalking	NF 80772 64204	Non-designated	BOAT NOOST	18th-20th C	Good	Monitor	A possible boat noost surviving as a 'V' shaped slipway on the shore edge and built of large boulders.
573	CLACHAN NA LUIB		Fieldwalking	NF 80974 64031	Non-designated	BUILDINGS	18th-20th C	Fair	Nil	Two blackhouse type structures, one upstanding to wallhead with bits of roof and its chimney intact. The other building survives as footings. A semi-circular enclosure survives as a low bank.
574	CLACHAN NA LUIB		OS 1st ed.	NF 8100 6400	Non-designated	CHURCH	18th-20th C	Good	Nil	A free church is depicted and annotated on the 1st edition OS map. A church is still in use at this location, with a modern addition built on to the side.

ID	Name	NMRS No.	Source	NGR	Status	Type	Date	Condition	Recommendation	Description
575	NORTH UIST, CLACHAN-A-LUIB	NF86SW 49	NMRS	NF 812 638	Non-designated	CROFTING TOWNSHIP; HEAD-DYKE (POSSIBLE)	18th-20th C	Good	Nil	A crofting township comprising nine roofed, one partially roofed, four unroofed buildings, four enclosures and what may be a head-dyke is depicted on the 1st edition of the OS 6-inch map. Twelve roofed, five unroofed buildings and an enclosure are shown on the current edition of the OS map. As described, there are several buildings and boundaries recorded within this area.
576	CARNACH		Fieldwalking	NF 80892 63917	Non-designated	FIELD BOUNDARY	18th-20th C	Fair	Nil	An old stone boundary, following the sinuous edge of the saltmarsh.
577	CARNACH		Fieldwalking	NF 80870 63877	Non-designated	BLACKHOUSE; ENCLOSURE	18th-20th C	Eroding	Monitor	A blackhouse was recorded at this location surviving to wallhead height with some structural timbers remaining. There is a lot of tumbled stone lying around. There is also an associated barn and annex attached to form a rough 'L' shape. The enclosure is eroding off the coastal edge, possibly a recent event.
578	CARNACH		Fieldwalking	NF 80864 63809	Non-designated	WALL	18th-20th C	Good	Nil	A rough wall built with large boulders.
579	CARNACH		Fieldwalking	NF 80756 63766	Non-designated	WALL	18th-20th C	Fair	Monitor	A short curved section of wall at the head of the loch Oban Irpeig.
580	CARNACH		Fieldwalking	NF 80673 63763	Non-designated	WALL	18th-20th C	Fair	Monitor	A stone wall was recorded within the intertidal zone which continues round the coast edge to the N to NF 80681 63946.
581	CARNACH		Fieldwalking	NF 80648 63792	Non-designated	STRUCTURES; CLEARANCES CAIRNS; FIELD BOUNDARIES	18th-20th C	Fair	Nil	Several structures, field boundaries and a clearance cairn were recorded at this location. A small L-shaped structure was recorded at this location. A large heap of stones, possibly a clearance cairn or even a demolished structure, was recorded at NF 80657 63766. A stone field boundary running E-W at the loch edge was recorded at NF 80635 63748. A small L-shaped segment of wall was recorded at NF 80627 63821. A sheep shelter, a Y-shaped segment of wall, was recorded at NF 80636 63933. Another clearance cairn was recorded at NF 80642 63955.
582	CARNACH		Fieldwalking	NF 80675 63945	Non-designated	SLIPWAY	18th-20th C	Fair	Nil	A possible boat slipway consisting of a stone edged track running down to the sand.
583	CARNACH		Fieldwalking	NF 80565 63981	Non-designated	WALLS	18th-20th C	Good	Nil	Stone walls, one running SW-NE inland, continues out of the current field onto a small peninsula, surviving to c.1m high. Another wall running E-W along the coast edge.
584	NORTH UIST, CARNACH, CROIS MOIREAG	NF86SW 2	NMRS	NF 8021 6370	Non-designated	CROSS (POSSIBLE)	Unknown	Unknown	Unknown	Crois Moireag stood at Carnach near Clachan-a-gluip. 'No trace seems to remain of the actual cross although its traditional site is still pointed out.' 1911. Site not located. Visited 1965. Nothing was visible at this location.
585	NORTH UIST, AN CROIS-EILEAN	NF76SE 6	NMRS	NF 7989 6407	Non-designated	MOUND	Unknown	Unknown	Unknown	A slight mound exists near the centre of An Crois Eilean. 1911. There is a slight sub-rectangular mound, c.4.0m by 2.0m by 0.3m high, on 'An Crois Eilean' but although it is unlikely to be natural it has no appearance of antiquity. 1965. No access to this site during the current survey.
586	CARNACH		Fieldwalking	NF 79794 63808	Non-designated	MOUND	18th-20th C	Fair	Nil	A sub-square low mound with a depression in the centre and stone visible along the edges. It is possibly the much denuded remains of a structure. It measures c.6m across and there is one upright, thin, orthostat visible within it.
587	CARNACH		Fieldwalking	NF 79748 63749	Non-designated	BANK	18th-20th C	Fair	Nil	A very slight, low bank with a line of stones visible in it, runs N-S for about 20m.

ID	Name	NMRS No.	Source	NGR	Status	Type	Date	Condition	Recommendation	Description
588	CARNACH		Fieldwalking	NF 79812 63718	Non-designated	BOULDER ALIGNMENT	18th-20th C	Good	Monitor	A possible coastal defence comprising a linear arrangement of stones in the salt marsh.
589	CARNACH		Fieldwalking	NF 79749 63709	Non-designated	FISHTRAP (POSSIBLE)	18th-20th C	Fair	Monitor	A possible fish trap consisting of a stone wall running across a small inlet in a rough S-shape.
590	CARNACH		Fieldwalking	NF 79754 63556	Non-designated	FARMSTEAD	18th-20th C	Fair	Nil	A small farmstead consisting of three buildings and two enclosures. Two of the buildings are still in use and there is a lot of tumbled stone around the site.
591	CARNACH		Fieldwalking	NF 79781 63526	Non-designated	HARBOUR (POSSIBLE)	18th-20th C	Good	Monitor	A Y-shaped harbour type construction consisting of thick boulder walling, was recorded at this location.
592	CARNACH		OS 1st ed.	NF 7994 6356	Non-designated	WELL	Unknown	Unknown	Unknown	A well depicted on the 1st edition OS map. No trace of this site could be found during the current survey.
593	CARNACH		Fieldwalking	NF 79834 63509	Non-designated	FIELD BOUNDARY	18th-20th C	Fair	Monitor	An old stone boundary with a modern fence lying adjacent, runs into the water.
594	CARNACH		Fieldwalking	NF 79912 63486	Non-designated	BUILDING	18th-20th C	Good	Nil	A ruined rectangular building with only three sides, surviving to a height of c.0.6m.
595	CARNACH		Fieldwalking	NF 79912 63373	Non-designated	WALL	18th-20th C	Good	Nil	A curved wall of large boulders around the edge of a small sandy inlet, possibly extending into the water.
596	CARNACH		Fieldwalking	NF 79952 63346	Non-designated	FIELD BOUNDARY	18th-20th C	Good	Nil	An old stone field boundary topped by a modern fence, curves down to the cairn site of 597.
597	NORTH UIST, CARNACH, CARNAN BUIDHE	NF76SE 17	NMRS	NF 7993 6327	Non-designated	CAIRN (POSSIBLE)	Unknown	Eroding	Nil	Carnan nan Long is a mound, above the shore, about 12m in diameter and 3.5m high with indications of a chamber c. 4.5m by 1.2m. On the west of its summit are two large stone slabs. 1911. In 1972 the dimensions are given as c.33.5m long, 19.5m wide at the N end and 3.7m at the S, the height agreeing with Beveridge. It is oriented NNE to SSW. Vague foundations of a building are apparent at the NW corner while the NE corner has been eroded by the sea. The remains of a much mutilated cairn are generally as described in 1972 except for the overall dimensions (c. 26.0m long by 20.0 m wide). There are only slight indications of a chamber although one orthostat remains in situ. There is a mound at this site which has been badly damaged by the storm with two deep erosion scars on opposite sides. It appears to be entirely natural in construction.
598	CARNACH		Fieldwalking	NF 80041 63259	Non-designated	WALLS	18th-20th C	Good	Nil	Various stone walls around a sandy inlet, some of which are topped by modern fencing.
599	CARNACH		Fieldwalking	NF 79974 63230	Non-designated	WALL	18th-20th C	Good	Monitor	A wall of boulders in a sinuous curved shape extending from a rocky point across the sand flats to the W, and around the point to the E to NF 80082 63226. A short length of two courses of boulders is visible on the sand at NF 80121 63134.
600	CARNACH		Fieldwalking	NF 80183 63120	Non-designated	WALLS	18th-20th C	Good	Monitor	A series of stone walls terminating in a small sandy bay.
601	CARNACH		Fieldwalking	NF 80240 62996	Non-designated	FISHTRAP (POSSIBLE)	18th-20th C	Good	Monitor	A possible fish trap consisting of irregular lines of stones crossing the mouth of a small sandy bay on the sand flats.
602	CARNACH		Fieldwalking	NF 80337 62873	Non-designated	WALL	18th-20th C	Good	Monitor	A boulder wall projecting into the sand flats, consisting of one L-shaped length and one straight length possibly forming a trackway or slipway.
603	SAMHLA		Fieldwalking	NF 79814 62685	Non-designated	BUILDING; ENCLOSURES	18th-20th C	Poor	Nil	A roofless building surviving to c.2m in places and two stone enclosures adjacent to the building were recorded at this location.

ID	Name	NMRS No.	Source	NGR	Status	Type	Date	Condition	Recommendation	Description
604	SAMHLA		Fieldwalking	NF 79818 62711	Non-designated	FIELD BOUNDARY	18th-20th C	Fair	Nil	An old stone field boundary with a modern fence on top running NE-SW towards the coast.
605	SAMHLA		Fieldwalking	NF 79822 62763	Non-designated	BLACKHOUSE	18th-20th C	Poor	Nil	A blackhouse surviving to c.1.5m high, roofless and with walls c.0.5m thick was recorded at this location. This site is littered with debris inside including many buoys.
606	RUBHA LEORA		Fieldwalking	NF 79795 62859	Non-designated	BUILDING; ENCLOSURE	18th-20th C	Poor	Nil	A ruined building and possible enclosure lie on a knoll. They both consist of turf-covered banks and survive to a height of c.0.4m.
607	RUBHA LEORA		Fieldwalking	NF 79745 62871	Non-designated	FIELD BOUNDARY	18th-20th C	Poor	Nil	An overgrown, turf-covered stone wall.
608	RUBHA LEORA		Fieldwalking	NF 79790 69895	Non-designated	FIELD BOUNDARY	18th-20th C	Fair	Nil	A low, stone field boundary surviving to a height of c.0.2m.
609	RUBHA RUAIRIDH		Fieldwalking	NF 79655 62957	Non-designated	ENCLOSURE	18th-20th C	Fair	Nil	A stone enclosure surviving to c.0.8m in places is located on the coast edge but does not appear to be eroding as yet.
610	RUBHA RUAIRIDH		Fieldwalking	NF 79587 62938	Non-designated	FIELD BOUNDARY	18th-20th C	Poor	Nil	A low stone wall with a modern fence on top of it.
611	RUBHA RUAIRIDH		Fieldwalking	NF 79406 62768	Non-designated	BOULDER ALIGNMENT	18th-20th C	Fair	Monitor	A line of stones across a small inlet, possibly an old field boundary.
612	SAMHLA		Fieldwalking	NF 79457 62542	Non-designated	BRIDGE	18th-20th C	Good	Nil	A small stone culvert or bridge with a stone surface across it.
613	SAMHLA		Fieldwalking	NF 49392 62641	Non-designated	TRACKWAY	18th-20th C	Fair	Nil	A farm track leading down to a gate on the edge of a small inlet.
614	SAMHLA		Fieldwalking	NF 79332 62641	Non-designated	FIELD BOUNDARY	18th-20th C	Poor	Nil	A very denuded, turf-covered field boundary.
615	BAGH LEACHDACH		Fieldwalking	NF 79259 62642	Non-designated	WALLS	18th-20th C	Fair	Nil	Two stone walls, possibly part of an older field boundary, both c.1.5m high and appear to be lying on top of bedrock.
616	BALESHARE		OS 1st ed.	NF 7925 6274	Non-designated	WELL	Unknown	Unknown	Unknown	A well depicted on the 1st edition OS map. No trace of this site could be found during the current survey.
617	BAGH LEACHDACH		Fieldwalking	NF 79351 62773	Non-designated	FIELD BOUNDARY	18th-20th C	Poor	Monitor	A low stone wall, partially overgrown, running NE-SW.
618	BAGH LEACHDACH		Fieldwalking	NF 79361 62863	Non-designated	BUILDINGS; ENCLOSURE; BOAT NOOST	18th-20th C	Poor	Nil	Five unroofed buildings, an enclosure and a boat noost were recorded at this location. There are at least two blackhouses, two other structures and one small structure set aside. They survive to c.1.5m in places, with evidence of collapse. There is a possible boat noost on the shore to the E of the structures.
619	BAGH LEACHDACH		Fieldwalking	NF 79311 62873	Non-designated	BOULDER ALIGNMENT	18th-20th C	Good	Monitor	A line of stones across a small inlet, c.0.4m high.
620	BAGH LEACHDACH		Fieldwalking	NF 79096 62750	Non-designated	ENCLOSURE	18th-20th C	Fair	Nil	An enclosure, consisting of stone walls between c.1m to c.0.2m high.
621	BAGH LEACHDACH		Fieldwalking	NF 78764 62762	Non-designated	FARMSTEAD	18th-20th C	Poor	Nil	A farmstead comprising a blackhouse, enclosures and several small structures was recorded at this location. All the buildings are unroofed and quite denuded and survive to a maximum height of c.0.6m. One of the structures is currently being used as a small sheep pen. There are two low denuded structures adjacent to the blackhouse. In one of the structures there is a raised area with a circular depression surrounded by stones which may be the remains of a kiln barn.
622	BALESHARE		OS 1st ed.	NF 7876 6296	Non-designated	WELL	Unknown	Unknown	Unknown	A well depicted on the 1st edition OS map. A large unworked slab of stone lying on the grass within site 616 may be a well though this is not certain.

ID	Name	NMRS No.	Source	NGR	Status	Type	Date	Condition	Recommendation	Description
623	NORTH UIST, BALESHARE, EILEAN NAN CARNAN	NF76SE 18	NMRS	NF 7926 6315	Non-designated	CAIRNS (POSSIBLE)	Unknown	Unknown	Unknown	Carnan Buidhe is a large conical mound of grass-covered stones situated at Carnach, at the end of a small peninsula. 1911. This probable cairn of earth and stones, now completely turf-covered, is c. 18.0m in diameter and 3.2m high. It has been eroded at the base on the north and south but is still circular on plan and conical in profile. 1965. No trace of this site could be seen on the sand flats.
624	IOLARAIGH		Fieldwalking	NF 79101 63311	Non-designated	CLEARANCE CAIRN	18th-20th C	Fair	Nil	A linear clearance cairn c.4m by 1m.
625	IOLARAIGH		Fieldwalking	NF 79086 63338	Non-designated	FIELD BOUNDARY	18th-20th C	Good	Nil	A field boundary running NNE-SSW with a modern fence running along the top of it.
626	IOLARAIGH		Fieldwalking	NF 79071 63484	Non-designated	FIELD BOUNDARY	18th-20th C	Poor	Nil	A field boundary running NNE-SSW with a modern fence running along the top of it, consisting of a low stone wall.
627	IOLARAIGH		Fieldwalking	NF 79047 63632	Non-designated	FIELD BOUNDARIES	18th-20th C	Fair	Nil	Field boundaries, consisting of low stone walls. One running NNE-SSW, has a modern fence along the top. The other runs c.E-W.
628	NORTH UIST, BALESHARE, CARNAN NAN LONG	NF76SE 15	NMRS	NF 7907 6367	Non-designated	MIDDEN	4th-3rd millennium BC	Poor	Survey	Beaker pottery found here in 1976. On north shore of inlet to Loch Paible, at the base of exposed machair edge, a length of midden is visible over a maximum distance of 100m; in one area it is 0.95m thick but generally is 0.6m thick. It is underlaid by a possible old ground surface which is visible in section for c 200m. Several sherds of cord-decorated beaker, quartz pieces and animal bone have been recovered from this exposure. 1978. A small Beaker midden is visible in the shore face of the tidal channel dividing Balranald from Paiblesgarry. Sherds were retrieved. Probably the same site as above. 1978. As described, it is turf covered and some of the larger stones appear to be broken. It seems to have been robbed for stone.
629	IOLARAIGH		Fieldwalking	NF 79115 63726	Non-designated	CLEARANCE CAIRN	18th-20th C	Fair	Nil	A clearance cairn in the shape of a cross, c.1.2m high and c.12m by c.14m.
630	IOLARAIGH		Fieldwalking	NF 78857 63620	Non-designated	SETTLEMENT	18th-20th C	Poor	Nil	A stone blackhouse, two smaller associated structures and an enclosure, all unroofed and denuded. Three modern buildings which also appear to be abandoned. A partially paved trackway is also visible running up to one of the modern buildings. The area is currently used to graze sheep.
631	NORTH UIST, BALESHARE, ILLERAY	NF76SE 34	NMRS	NF 788 633	Non-designated	CROFTING TOWNSHIP; HEAD-DYKE	18th-20th C	Fair	Nil	A settlement annotated 'Illeray' and comprising of twenty-five buildings is depicted on Reid's map of 1799. A crofting township comprising one unroofed, fourteen roofed buildings, some field walls and a head-dyke is depicted on the 1st edition of the OS 6-inch map. Six unroofed, two partially roofed, ten roofed buildings, some field walls and a head-dyke are shown on the current edition of the OS map. Several buildings, both old and modern, along with enclosures and field boundaries, are visible within this area.
632	IOLARAIGH		Fieldwalking	NF 78724 63342	Non-designated	FARMSTEAD	18th-20th C	Poor	Nil	Three collapsed, unroofed, stone buildings and two enclosures. This area is now used as a pen for cattle. Two of the buildings have roofs that have collapsed, perhaps quite recently as they are of corrugated iron.
633	NORTH UIST, BALESHARE, HAND MILL	NF76SE 40	NMRS	NF 786 631	Non-designated	MILL; THRESHING MACHINE	Unknown	Unknown	Unknown	No sign of this site could be found during the current survey.

ID	Name	NMRS No.	Source	NGR	Status	Type	Date	Condition	Recommendation	Description
634	IOLARAIGH		OS 1st ed.	NF 7820 6335	Non-designated	ENCLOSURE	Unknown	Poor	Monitor	An enclosure is depicted on the 1st edition OS map. A few denuded banks are all that appear to remain of this enclosure.
635	NORTH UIST, BALESHARE, ILLERAY, DUNAN MOR	NF76SE 5	NMRS	NF 7812 6339	Non-designated	MOUND; CAIRN (POSSIBLE); DUN (POSSIBLE)	Unknown	Unknown	Unknown	Dunan Mor stood upon the outer extremity of Rosamul in Illeray, at the N end of Baleshare Island. There are no structural or surface remains left other than the conspicuous mound. 1911. There is a conspicuous mound centred at NF 7812 6339, shown as a 'Cairn (TI)' on the OS 6". There is nothing on the ground to suggest that this was the site of a dun. Visited 1965. There is a long-disused cattle fold at Dunan mor. 1973. There is no evidence to suggest that this mound is not natural and there are traces of the cattlefold running over the top of the mound.
636	NORTH UIST, ILLERAY, TEANAMACHAR	NF76SE 33	NMRS	NF 773 620	Non-designated	MIDDEN; POTTERY; LONG CISTS	Unknown	Unknown	Unknown	Iron Age pottery (in midden); long cists in this area. No trace of these features could be seen at this location though midden deposits were found slightly to the S and may be related.
637	TEANNA MHACHAIR		Fieldwalking	NF 77546 61720	Non-designated	MIDDEN; WHEELHOUSE (POSSIBLE)	1st millennium BC-5th C AD	Eroding	Survey	A possible wheelhouse and a large midden were recorded at this location. An area of beach c.35m long is covered with a large pile of stone, possibly structural in origin. Within this pile of stone a posthole surrounded by upright stones was discovered as well as a possible hearth, again surrounded by upright stones. Walls could be seen in the sand section and several artefacts were collected. These included pieces of pottery, slag and a hammerstone. This all appears to lie within a rich organic layer containing pottery, shells and animal bone which continues S along the beach for quite a distance. This is possibly the same site as 640. It lies c.1.5m below the top of the dune and the midden itself is c.0.5-1m at this point.
638	NORTH UIST, ILLERAY	NF76SE 31	NMRS	NF 776 617	Non-designated	BOUNDARY DYKE	Unknown	Unknown	Unknown	The name Garadh a' Mhadaidh, "The Dog's Dyke" is locally applied to the line of an old turf march dyke a few hundred metres NW of the present boundary between Illeray and Baleshare. 1973. No sign of this feature could be seen within the survey area.
639	NORTH UIST, ILLERAY, 'LAG NAM BOCAN'	NF76NE 32	NMRS	NF 776 616	Non-designated	BURIAL-GROUND	Unknown	Unknown	Unknown	Lag nam Bocan, 'Hobgoblin or Apparition Hollow' is locally applied to an area ENE of Ceardach Ruadh. There are the remains of an old cemetery here, of unknown date. 1973. No sign of this burial ground could be found although a piece of human skull was collected from the beach at NF 77658 61552.
640	NORTH UIST, BALESHARE, CEARDACH RUADH	NF76SE 9	NMRS	NF 7763 6157	Non-designated	WHEELHOUSE; MIDDEN; CIST	1st millennium BC-5th C AD	Eroding	Survey	Remains of what appears to be a wheelhouse, exposed by coastal erosion, are situated at A' Ceardach Ruadh (the Red Smiddy) on the west side of Baleshare Island where the machair ends in a sandy cliff above the beach. Cists and skeletal material have been recovered from this site. Coastal erosion had removed 7-8m of the beach front in the 1990s. No wheelhouse was visible at this location though there was some stone lying on the beach. A piece of human skull and a sherd of pottery were collected from the beach at this point. The midden identified at site 637, continues along next to this site.
641	NORTH UIST, BALESHARE	NF76SE 21	NMRS	NF 78 61	Non-designated	BRASS BROOCH	Unknown	Unknown	Unknown	A circular brass brooch, 2 1/8ins in diameter, found in an old ruin at Baleshare, is now in the National Museum of Antiquities of Scotland (NMAS). Nothing to see at this site.



ID	Name	NMRS No.	Source	NGR	Status	Type	Date	Condition	Recommendation	Description
642	NORTH UIST, BALESHARE	NF76SE 20	NMRS	NF 78 61	Non-designated	MIDDEN; BURIALS; CISTS (POSSIBLE)	Unknown	Unknown	Unknown	A mound 200m in circumference and 7.6m high is situated on the machair on the west side of Baleshare Island, separated from the beach by a considerable stretch of sand. Irregular in outline, it is broken up into a number of semi-detached knolls, possibly by wind action. One of these contains, in addition to a number of quite modern grave-mounds, a network of stone-lined enclosures varying in size but with the general appearance of a group of cists with the covers removed. The stones, set on edge, project a few inches above the turf. The site generally revealed numerous human bones (presumably from the broken-down cists) in addition to articles of stone, deer antler, wrought bone and pottery, as well as kitchen-midden and animal remains. 1915. This mound was not located anywhere on the west side of Baleshare: the authority may be referring to Sloc Sabhaidh (NF76SE 19). 1965. There is currently no sign of a mound at this location or any other site of archaeological interest.
643	JAMES A WRIGHT: BALESHARE, NORTH UIST, ATLANTIC	NF76SE 8001	NMRS	NF 78 61	Non-designated	MARITIME; SHIP	Unknown	Unknown	Unknown	17 November 1877, JAMES A. WRIGHT, of USA, wooden ship, 1,273 tons, 18 crew, stranded, Baleshare Island, off N. Uist, Hebrides. Classified as wooden [full-rigged] ship, in ballast. This vessel stranded on Balshave (?Baleshare) Island. There was no sign of this shipwreck form the beach.
644	NORTH UIST, BALESHARE	NF76SE 22	NMRS	NF 78 61	Non-designated	STONE SPINDLE WHORL	Unknown	Unknown	Unknown	A spindle-whorl of greyish stone, found at Baleshare and now in the National Museum of Antiquities of Scotland (NMAS), is dome-shaped on the upper and flat on the lower side. There was nothing to see at this location.
645	NORTH UIST, BALESHARE, SLOC SABHAIDH	NF76SE 19	NMRS	NF 7823 6085	Non-designated	MIDDEN; BURIALS; POTTERY; FLINT FLAKES; VIKING, BRONZE RING	1st millennium BC-5th C AD	Eroding	Survey	A sandhill site locally known as Sloc Sabhaidh, has revealed a series of kitchen-middens containing ashes, shells etc. Other finds include hammer-stones, bone pins, potsherds and a thin bronze ring ornamented with twisted wire, probably Viking, not later than AD.900-1000. Within the base of the southern sandhill were found flint flakes, potsherds and charred bones, probably indicating a burnt burial, while, on a small knoll on the N of the site, cut-marked whale bones and a crude saddle quern were found. 1911. Sloc Sabhaidh is at c. NF 7823 6085. Shells, bones and ash can be seen in the many rabbit holes in the mound. Only a slight trace of a mound could be seen at this location. A possible hearth was identified at NF 78201 60824. A thick midden deposit was identified within the sand section at NF 78210 60820, containing possible stone structure and numerous sherds of Iron Age pottery as well as slag, shell and animal bone.
646	SLOC SABHAIDH		Fieldwalking	NF 78225 60778	Non-designated	STRUCTURE (POSSIBLE)	Unknown	Eroding	Survey	Some upright stones and large angular stones were identified on the shingle beach at this location. They are currently partly buried beneath the shingle. Some buried soil was visible at this location which yielded some midden material including shell and animal bone.
647	BALESHARE		APs	NF 783 601	Non-designated	POSSIBLE SHIPWRECK	Unknown	Unknown	Unknown	A boat shaped feature is clearly visible on APs dating from 1946 and progressively becomes submerged on later editions. No sign of this shipwreck could be seen from the beach.

ID	Name	NMRS No.	Source	NGR	Status	Type	Date	Condition	Recommendation	Description
648	NORTH UIST, TOTA H'EARAIL, EACHKAMISH	NF75NE 2	NMRS	NF 793 584	Non-designated	STRUCTURES; MIDDEN	Unknown	Unknown	Unknown	A sandy knoll bearing traces of walls upon its summit, together with kitchen midden remains, has been found at Tota h' Earail. This is 300m to the N of a small inlet (locally known as Linnhe h-Earail), which is situated at the E side of Eachkamish, near its unnamed S point. The site is traditionally the home of a (?) pirate called Harald. (1911). No trace of this habitation site could be found in 1965. No trace of this site could be found during the current survey.
649	NORTH UIST	NF86NW 25	NMRS	NF 8 6	Non-designated	SWORD-POMMEL	Unknown	Unknown	Unknown	NF86NW 25 unlocated. A bone sword-pommel, probably found on North Uist.
650	NORTH UIST	NF86NW 24	NMRS	NF 8 6	Non-designated	POTTERY; STONE MACEHEAD; AXE-HAMMER; WEIGHTS	Unknown	Unknown	Unknown	NF86NW 24 unlocated. Two sherds of Neolithic pottery, a quantity of decorated iron age ware, and various stone artefacts, including a macehead, an axehammer, and two steatite line weights.
651	NORTH UIST	NF86NW 23	NMRS	NF 8 6	Non-designated	BRONZE PINS	Unknown	Unknown	Unknown	NF86NW 23 unlocated.
652	NORTH UIST	NF86NW 16	NMRS	NF 8 6	Non-designated	ROMAN COIN	Unknown	Unknown	Unknown	A brass of Constantius II, in good condition, and a worn brass of Magnentius were dug up in North Uist. 1931. Since Macdonald in 1932 refers to 'the single coin of Constantius II from North Uist.' This coin may be that which was found in the excavation of Garry Iochdrach (NF77SE 6).
653	NORTH UIST	NF86NW 15	NMRS	NF 8 6	Non-designated	BURIAL; METAL OBJECT	Unknown	Unknown	Unknown	A 'curious clasp', found in association with a skeleton in North Uist parish. 1824.
654	NORTH UIST	NF86NW 14	NMRS	NF 8 6	Non-designated	MIDDEN; CORAL BEAD	Unknown	Unknown	Unknown	A coral bead found in a shell-mound in North Uist. Proc Soc Antiq Scot 1898.
655	NORTH UIST	NF86NW 12	NMRS	NF 8 6	Non-designated	ROMAN COIN	Unknown	Unknown	Unknown	A billon coin of Alexandria was found 'in a fort in North Uist'. It was struck in the second year of Carus (283-4 AD). 1918.
656	NORTH UIST	NF86NW 13	NMRS	NF 8 6	Non-designated	ROMAN COIN	Unknown	Unknown	Unknown	A second brass of Constantius II was found 1m below the surface during excavations of an earth-house. This coin appears to have come from Garry Iochdrach, at NF 7723 7427, the 'earth-house' being subsequently recognised as an aisled round-house.
657	HIBERNIA: NORTH UIST, ATLANTIC	NF86NW 8001	NMRS	NF 8 6	Non-designated	MARITIME; CRAFT	Unknown	Unknown	Unknown	The HIBERNIA, Bassere, from Liverpool to Sligo. lost Friday March 20 1818. The recorded intended route of the vessel suggests that the stranding occurred on western (Atlantic) rather than the eastern (Minch) shore of the island.
658	NORTH UIST, LOCH EPORT	NF86SE 10	NMRS	NF 8 6	Non-designated	WOODEN TROUGH	Unknown	Unknown	Unknown	Found in 1896 in a peat bog near Loch Eport. About 0.71m in length, 0.28m in breadth and 0.13m deep, therefore holding c.1.4 litres. Described as a 'dish or butter boat'.
659	KELVIN: NORTH UIST, ATLANTIC	NF86NW 8002	NMRS	NF 8 6	Non-designated	MARITIME; SLOOP; TRANSPORT CRAFT; CARGO VESSEL	Unknown	Unknown	Unknown	The map sheet assigned to this record is arbitrary. The recorded intended route of the vessel suggests that the stranding occurred on western (Atlantic) rather than the eastern (Minch) shore of the island.
660	ACASTA: 'UIST ISLAND', ATLANTIC	NF86NW 8004	NMRS	NF 8 6	Non-designated	MARITIME; CRAFT	Unknown	Unknown	Unknown	Lerwick, 7th Oct. 'The ACASTA, Tait, from Archangel to Plymouth, foundered 4th inst., off Uist Island. The map sheet assigned to this record is entirely arbitrary. It remains uncertain on which side of the Uists the loss occurred.

ID	Name	NMRS No.	Source	NGR	Status	Type	Date	Condition	Recommendation	Description
661	NORTH UIST	NF86NW 26	NMRS	NF 8 6	Non-designated	STONE AXES; STONE MORTAR	Unknown	Unknown	Unknown	NF86NW 26 unlocated. Two ground stone axes, one 237mm by 74mm, the other 215mm by 82mm, and a split stone, 170mm by 102mm, with a small cavity on both surfaces, possibly a mortar, all from North Uist (centred NF 8268).
662	BALESHARE		NAS Maps	NF 795 611	Non-designated	SETTLEMENT	18th-20th C	Fair	Nil	The settlement of Baleshare comprising of forty-one buildings is depicted on Reid's map of 1799. Several old and modern buildings, enclosures and field boundaries are visible within this area.
663	BALESHARE		Fieldwalking	NF 79690 61243	Non-designated	FARMSTEAD	18th-20th C	Fair	Nil	A small farmstead comprising a blackhouse with a barn, a separate enclosure, and several other walls which may be the remnants of other structures or enclosures. There is also a line of boulders at NF 79751 61238. The remains of a possible building are visible at NF 79754 61254.
664	BALESHARE		Fieldwalking	NF 80058 61455	Non-designated	CLEARANCE CAIRN	18th-20th C	Good	Nil	A pile of stones, heaped at the top edge of a small knoll.
665	NORTH UIST, 14 BALESHARE	NF86SW 44	NMRS	NF 8013 6155	Non-designated	CORN-DRYING KILN	18th-20th C	Fair	Nil	Two buildings and an enclosure were recorded at this location. They were all ruinous and there was also a modern barn on the site.
666	BALESHARE		Fieldwalking	NF 80240 61571	Non-designated	FISHTRAP (POSSIBLE)	18th-20th C	Fair	Monitor	A rough spread of stones across a sandy inlet may be the remains of a fish trap.
667	BALESHARE		Fieldwalking	NF 80292 61530	Non-designated	BOAT NOOST	18th-20th C	Good	Monitor	A boat noost or slipway was recorded at this location. It consists of a slight V-shape, bounded by two substantial boulder walls, leading down onto the sand flats.
668	BALESHARE		Fieldwalking	NF 80303 61591	Non-designated	FISHTRAP (POSSIBLE)	18th-20th C	Fair	Monitor	A line of stones across the mouth of a small, sandy inlet.
669	BALESHARE		Fieldwalking	NF 80257 61681	Non-designated	WALL	18th-20th C	Good	Nil	A stone wall running along the coast edge consisting of large boulders up to c.0.8m high. A modern fence runs alongside. Continues to NF 80286 61782 where it turns SW and runs inland.
670	BALESHARE		Fieldwalking	NF 80220 61787	Non-designated	FIELD WALL	18th-20th C	Good	Nil	An old stone field wall with a modern fence on top, running NE-SW.
671	BALESHARE		OS 1st ed.	NF 8011 6185	Non-designated	WELL	Unknown	Unknown	Unknown	A well depicted on the 1st edition OS map. No trace of this site could be found during the current survey.
672	BALESHARE		Fieldwalking	NF 80226 61936	Non-designated	FARMSTEAD	18th-20th C	Fair	Monitor	A farmstead comprising modern buildings with at least three older buildings and two enclosures is still in use at this location. Another three buildings, two enclosures and a stone wall were recorded at NF 80154 61984. A large coastal wall built of large boulders was recorded running from NF 80154 61983 to NF 80141 62028, where it turns into a jetty, c.2m by c.15m long. A fish trap or breakwater was visible running across the mouth of a sandy inlet at NF 80129 62039.
673	BALESHARE		Fieldwalking	NF 80059 62070	Non-designated	WALL	18th-20th C	Fair	Nil	An old stone field wall with a modern fence running parallel.
674	BALESHARE		OS 1st ed.	NF 7997 6215	Non-designated	WELL	Unknown	Unknown	Unknown	A well depicted on the 1st edition OS map. No trace of this site could be found during the current survey.
675	BALESHARE		OS 1st ed.	NF 7991 6220	Non-designated	WELL	Unknown	Unknown	Unknown	A well depicted on the 1st edition OS map. No trace of this site could be found during the current survey.
676	BALESHARE		Fieldwalking	NF 80004 62238	Non-designated	JETTY	18th-20th C	Fair	Monitor	An old jetty running across a small inlet, c.2m wide by c.15m.
677	BALESHARE		Fieldwalking	NF 80003 62259	Non-designated	BLACKHOUSE	18th-20th C	Good	Nil	A blackhouse, in use as a barn until recently. It has three internal compartments and stands to wallhead height.
678	BALESHARE		Fieldwalking	NF 80003 62263	Non-designated	JETTY	18th-20th C	Poor	Monitor	The remains of a stone jetty were recorded at this location.

ID	Name	NMRS No.	Source	NGR	Status	Type	Date	Condition	Recommendation	Description
679	BALESHARE		Fieldwalking	NF 79972 62270	Non-designated	BUILDINGS; ENCLOSURE; BOAT NOOST	18th-20th C	Good	Nil	A square enclosure with two buildings attached, one square with a fireplace, the other rectangular. The buildings stand to wallhead. Another structure, possibly a boat noost, with an L-shaped wall, c.0.6m high, and utilising the knoll as a third wall, is open to the sea.
680	BALESHARE		Fieldwalking	NF 79963 62310	Non-designated	JETTY	18th-20th C	Good	Monitor	A stone jetty projecting into the water, c.3m wide and c.8m long.
681	NORTH UIST, BALESHARE, SAMALA	NF76SE 27.2	NMRS	NF 7988 6232	Non-designated	CORN-DRYING KILN	Unknown	Unknown	Unknown	This site was not located during the current survey.
682	BALESHARE		Fieldwalking	NF 79952 62335	Non-designated	WALL; ENCLOSURE	18th-20th C	Fair	Nil	A stone wall running along the coast edge to NF 79906 62427. A small enclosure with only two sides at NF 79939 62341. The wall is quite substantial, c.1m high or more in places.
683	BALESHARE		OS 1st ed.	NF 7986 6241	Non-designated	WELL	Unknown	Unknown	Unknown	A well depicted on the 1st edition OS map. No trace of this site could be found during the current survey.
684	BALESHARE		Fieldwalking	NF 79884 62468	Non-designated	JETTY	18th-20th C	Fair	Monitor	A small stone jetty, c.1.2m wide and c.3m long.
685	BALESHARE		Fieldwalking	NF 79874 62475	Non-designated	WALL	18th-20th C	Good	Nil	An old stone wall with a modern fence on top, running to NF 79825 62583.
686	BALESHARE		Fieldwalking	NF 79884 62506	Non-designated	BOULDER ALIGNMENT	18th-20th C	Fair	Monitor	An S-shaped alignment of stones, possibly a fish trap.
687	BALESHARE		OS 1st ed.	NF 7985 6253	Non-designated	WELL	Unknown	Unknown	Unknown	A well depicted on the 1st edition OS map. No trace of this site could be found during the current survey.
688	BALESHARE		Fieldwalking	NF 79825 62618	Non-designated	WALL	18th-20th C	Fair	Nil	A length of stone wall consisting of large boulders, running to NF 79826 62659.
689	BALESHARE		OS 1st ed.	NF 7979 6264	Non-designated	WELL	Unknown	Unknown	Unknown	A well depicted on the 1st edition OS map. No trace of this site could be found during the current survey.
690	BALESHARE		Fieldwalking	NF 79833 62650	Non-designated	BOULDER ALIGNMENT	18th-20th C	Fair	Monitor	An alignment of large boulders extending into the water. There is also possibly another short line of boulders running parallel, perhaps forming a shelter or boat noost.
691	CLADACH A' BHAILE SHEAR		Fieldwalking	NF 80505 62675	Non-designated	BUILDINGS; ENCLOSURES; HARBOUR	18th-20th C	Poor	Monitor	A roofless blackhouse, c.1.5m high with evidence of robbing, has two enclosures adjacent to it and a small harbour to the SW. The harbour consists of a stone lined slipway which widens out at the HWM, with a boat noost above the HWM. There is a smaller structure to the E which is also roofless, standing to a height of c.1.5m, with an attached enclosure at NF 80553 62690.
692	NORTH UIST, CLADDACH BALESHARE	NF86SW 68	NMRS	NF 8052 6259	Listed B HBNum 17562	RESIDENTIAL	18th-20th C	Good	Monitor	Probably 19th century, Hebridean-type thatched cottage, single storey, 3-bay, central door, modern additions. Shown on 1st edition OS map. A renovated, whitewashed blackhouse stands on this site with another possibly reconstructed blackhouse to the NW.
693	CLADACH A' BHAILE SHEAR		Fieldwalking	NF 80505 62569	Non-designated	SLIPWAY	18th-20th C	Good	Monitor	A slipway consisting of a stone wall, c.2m high, running into the sea.
694	CLADACH A' BHAILE SHEAR		Fieldwalking	NF 80545 62520	Non-designated	BUILDING; ENCLOSURE	18th-20th C	Poor	Nil	A blackhouse and enclosure were recorded at this location. They survive to c.1.5m in places but there is evidence of collapse on the W and SW sides. The enclosure is very overgrown.
695	CLADACH A' BHAILE SHEAR		Fieldwalking	NF 80576 62455	Non-designated	SLIPWAY	18th-20th C	Good	Monitor	A stone lined slipway, running into the water and with walls standing to a height of c.0.7m.
696	CLADACH A' BHAILE SHEAR		Fieldwalking	NF 80650 62399	Non-designated	BOULDER ALIGNMENT	18th-20th C	Fair	Monitor	A line of stones running across the intertidal zone of a salt marsh.

ID	Name	NMRS No.	Source	NGR	Status	Type	Date	Condition	Recommendation	Description
697	CLADACH A' BHAILE SHEAR		Fieldwalking	NF 80649 62361	Non-designated	FIELD BOUNDARY	18th-20th C	Fair	Nil	A stone field boundary running E-W, c.0.5m high.
698	CLADACH A' BHAILE SHEAR		OS 1st ed.	NF 80687 62278	Non-designated	BUILDINGS; ENCLOSURE	18th-20th C	Poor	Monitor	Four roofed buildings and one enclosure are depicted on the 1st edition OS map. Possibly four structures and an enclosure were recorded at this location. A blackhouse, c.1.5m high with another blackhouse lying adjacent, surviving to c.1.4m high, both of which show signs of collapse. A smaller structure lies close by, standing to a height of c.0.4m, is very denuded and overgrown. The enclosure consists of very denuded stone walls which have been overgrown by grass in places. There is a possible structure within the enclosure which only survives to c.0.3m high and is very denuded and overgrown. Another possible structure lies to the SW of the blackhouses. This structure is very denuded with only a single course of stones visible.
699	CLADACH A' BHAILE SHEAR		Fieldwalking	NF 80783 62252	Non-designated	CULVERT	18th-20th C	Good	Nil	A stone culvert carrying a field drain beneath a very denuded farm track.
700	CLADACH A' BHAILE SHEAR		Fieldwalking	NF 80757 62171	Non-designated	FIELD BOUNDARY	18th-20th C	Poor	Nil	A low stone field boundary running E-W, in a very denuded state.
701	CLADACH A' BHAILE SHEAR		OS 1st ed.	NF 8085 6207	Non-designated	BUILDINGS; ENCLOSURE; WELL	18th-20th C	Poor	Monitor	Three roofed buildings, one enclosure and a well are depicted on the 1st edition OS map. Three unroofed buildings, two enclosures and a slipway were recorded at this location. One probable blackhouse with two chimneys surviving and two entrances visible. A small structure c.1m high, lies on the coast and may be in danger of tidal erosion in the future. Another structure may be a kiln barn as there is a raised platform inside with a circular depression in the top. One of the enclosures survives to c.1m in places but is generally quite denuded. Another enclosure lies to the E of the settlement and consists of low, overgrown stone banks. A substantial slipway with walls c.2m high was recorded running SW into the sea.
702	NORTH UIST, CARN NA DISE	NF86SW 48	NMRS	NF 809 620	Non-designated	CAIRN (POSSIBLE)	Unknown	Unknown	Unknown	Carn na Dise (NF 8080 6205) and Rubha Charnain-dithich (NF 8095 6195) are significant place-names, but Beveridge could find nothing here, though he was locally informed that a cairn once stood at the shore E of a cottage. 1911. No trace of a cairn could be seen at this location.
703	CLADACH A' BHAILE SHEAR		Fieldwalking	NF 81170 62063	Non-designated	FIELD BOUNDARY; SLIPWAY	18th-20th C	Fair	Nil	A stone field boundary and a slipway were recorded running into the sea.
704	CLADACH A' BHAILE SHEAR		Fieldwalking	NF 81355 62021	Non-designated	SLIPWAY	18th-20th C	Fair	Monitor	A stone slipway running into the sea with a field boundary running adjacent, NE-SW.
705	CLADACH A' BHAILE SHEAR		Fieldwalking	NF 81396 61940	Non-designated	BOAT NOOST	18th-20th C	Fair	Monitor	A stone lined boat noost with walls c.0.7m high.
706	CLADACH A' BHAILE SHEAR		Fieldwalking	NF 81413 61889	Non-designated	FIELD BOUNDARY	Unknown	Poor	Nil	A stone field wall, c.0.5m high and very overgrown.
707	CLADACH A' BHAILE SHEAR		Fieldwalking	NF 81470 61751	Non-designated	ENCLOSURE; LAZY BEDS	18th-20th C	Poor	Nil	A small enclosure c.0.2m high, consisting of stone walls and quite overgrown. Lazy beds were also recorded here, covering an area of coastline c.30m long.
708	CORUNNA		Fieldwalking	NF 81426 61725	Non-designated	TRACKWAY	18th-20th C	Fair	Monitor	A stone lined trackway, c.0.6m high, leading into the sea or onto the sandflats.

ID	Name	NMRS No.	Source	NGR	Status	Type	Date	Condition	Recommendation	Description
709	NORTH UIST, ABHAINN NA MUILE	NF86SW 53	NMRS	NF 8145 6161	Non-designated	FARMSTEAD	18th-20th C	Poor	Monitor	A farmstead comprising one roofed, one partially roofed building and an enclosure is depicted on the 1st edition of the OS 6-inch map. Two unroofed buildings and an enclosure are shown on the current edition of the OS map. Three roofless stone buildings and an enclosure were recorded at this location. Two of the buildings survive to c.0.8m high whereas the third is very denuded and only survives to c.0.2m high. The enclosure consists of a line of boulders c.0.5m high.
710	CORUNNA		Fieldwalking	NF 81388 61559	Non-designated	BOAT NOOST	18th-20th C	Fair	Nil	Part of a stone-lined boat noost, now denuded and overgrown.
711	CORUNNA		Fieldwalking	NF 81392 61571	Non-designated	FIELD BOUNDARY	18th-20th C	Fair	Nil	A stone field boundary c.0.8m high, crosses a small inlet.
712	GEARRAIDH CLADACH		Fieldwalking	NF 81464 61413	Non-designated	FIELD BOUNDARY	18th-20th C	Fair	Nil	An old stone field boundary.
713	GEARRAIDH CLADACH		Fieldwalking	NF 81468 61327	Non-designated	FIELD BOUNDARY	18th-20th C	Poor	Monitor	A field bank running alongside a fence, E-W.
714	GEARRAIDH CLADACH		Fieldwalking	NF 81457 61281	Non-designated	STRUCTURE (POSSIBLE)	18th-20th C	Fair	Nil	A small oval heap of stones, possibly a small structure, c.3m across.
715	NORTH UIST, BLACKHOUSE	NF86SW 62	NMRS	NF 814 612	Non-designated	RESIDENTIAL	18th-20th C	Good	Nil	A large modern occupied house with an enclosure and at least one other building within its grounds.
716	GEARRAIDH CLADACH		Fieldwalking	NF 81505 61142	Non-designated	JETTY	18th-20th C	Good	Monitor	A stone jetty projecting into the water of a small stony embayment.
717	GEARRAIDH CLADACH		Fieldwalking	NF 81574 61115	Non-designated	FIELD BOUNDARY	18th-20th C	Fair	Nil	An old stone field boundary consisting of a low stony bank, running E-W.
718	GEARRAIDH CLADACH		Fieldwalking	NF 81640 60938	Non-designated	BUILDING	18th-20th C	Fair	Nil	The denuded remains of a blackhouse consisting mostly of grassy banks though two or three courses of stone are visible in places. Only three sides survive. There is a field bank running E-W adjacent to the blackhouse with a modern fence on top. Rabbit burrowing is evident across the site.
719	GEARRAIDH CLADACH		Fieldwalking	NF 81705 60877	Non-designated	CULVERT; STONE ALIGNMENT	18th-20th C	Fair	Nil	A stone culvert exiting onto the beach. A line of six or seven large boulders visible on the beach running E-W.
720	NORTH UIST, GARRY-CLADDACH	NF86SW 55	NMRS	NF 8184 6079	Non-designated	FARMSTEAD	18th-20th C	Good	Monitor	A farmstead comprising one unroofed, six roofed buildings and two enclosures is depicted on the 1st edition of the OS 6-inch map. One partially roofed, two unroofed buildings and two enclosures are shown on the current edition of the OS map. A complex of structures and enclosures covering a large area, was recorded at this location. At least four buildings and two enclosures, in varying states of preservation, some surviving as footings and stony banks, others still standing to full wallhead height. A small harbour was noted at the shore edge, NF 81834 60775. It is hook-shaped with thick walls with other lines of boulders visible on the beach. An L-shaped section of wall at NF 81845 60690, projecting slightly onto the beach where it meets a curved boulder wall, may be a further extent of the harbour.



ID	Name	NMRS No.	Source	NGR	Status	Type	Date	Condition	Recommendation	Description
721	NORTH UIST, CARINISH, CNOG NAN AINGEAL	NF86SW 22	NMRS	NF 8180 6052	Non-designated	CAIRN	Unknown	Fair	Monitor	Cnog nan Aingeal is a natural hillock of no particular shape, 300m NE of Teampull na Trionaid (NF86SW 24), bearing the remains of a cairn upon its north summit. 1911. There is a small mutilated grass-covered stony mound at NF 8180 6052, on top of Cnog nan Aingeal. It is 4.8m in diameter and 0.8m high, with possible traces of kerbing on its SE side. It is possibly a small cairn but it is located in an area of extensive cultivation. Visited 1965. A possible cairn on top of the knoll. A couple of stones are visible on the SE side and it measures c.0.8m high and 4m across.
722	NORTH UIST, CARINISH	NF86SW 57	NMRS	NF 818 603	Non-designated	RELIGION; TOWNSHIP; CHURCH	18th-20th C	Fair	Nil	A township comprising five roofed buildings, one of which is annotated as a Church, three partially roofed buildings, seven unroofed buildings, three enclosures and some field walls, is depicted on the 1st edition of the OS 6-inch map. Five roofed, two partially roofed, seven unroofed buildings, two enclosures and some field walls are shown on the current edition of the OS map. Generally as described.
723	CAIRNIS		Fieldwalking	NF 81759 60417	Non-designated	BUILDINGS; FIELD BOUNDARIES	18th-20th C	Fair	Nil	Three, maybe four, denuded buildings and several field walls were recorded at his location. Partly within a private garden, so not all elements were surveyed. The field walls partly follow the existing fence lines. There are also probable lazy beds in the vicinity.
724	CAIRNIS		Fieldwalking	NF 81750 60439	Non-designated	HARBOUR	18th-20th C	Fair	Monitor	A small harbour consisting of parallel lines of boulders, one side more substantial than the other, which also has metal poles along it.
725	CAIRNIS		Fieldwalking	NF 81704 60443	Non-designated	WALL	18th-20th C	Fair	Nil	A substantial coastal wall running E-W and then NE-SW. At NF 81581 60438 the wall turns to SE-NW across the intertidal zone for c.20m, then continues round the coast. A field boundary adjoins it at NF 81561 60409. A section projects from it NE-SW at NF 81471 60382, c.12m long. Another field boundary joins it at NF 81444 60385 running N-S. It crosses an inlet and ends at NF 81399 60407.
726	CAIRNIS		Fieldwalking	NF 81662 60403	Non-designated	CLEARANCE CAIRN	18th-20th C	Good	Nil	A clearance cairn was recorded at this location.
727	NORTH UIST, CARINISH, TEAMPULL CLANN A' PHIOCAIR	NF86SW 23	NMRS	NF 8163 6031	Non-designated	CUP-MARKINGS	Unknown	Unknown	Unknown	About 20m north of Teampull Clann a' Phiocair at Carinish (NF86SW 24) there is a flat boulder with a pair of cupmarks, about 7cm in diameter by 2cm deep, on its upper surface. 1911 No trace of the boulder was found during field perambulation. Visited 1965. This site was not located during the current survey.
728	CAIRNIS		Fieldwalking	NF 81597 60449	Non-designated	CAUSEWAY	18th-20th C	Good	Monitor	A substantial stone causeway linking the mainland to a tidal islet. A second causeway is visible linking this island to another.
729	NORTH UIST, CARINISH, GARBH EILEAN BEAG	NF86SW 26	NMRS	NF 8157 6048	Non-designated	MOUNDS; CAIRN (POSSIBLE); FIELD CLEARANCE CAIRNS (POSSIBLE)	Unknown	Unknown	Unknown	Two grass-covered cairns, one of them large, are to be found on the tidal island of Garbh Eilean Beag, immediately north of the Carinish chapels (NF86SW 24). 1911. Two turf-covered stony mounds, almost contiguous, at the south end of Garbh Eilean Beag. The larger measures 5.5m in diameter with a maximum height of 0.9m: the smaller measures 2.6m in diameter and is 0.4m high. It is possible that the larger may be a cairn and that the smaller is made from spoil from the larger mound, although both are located in an area of extensive cultivation and may be field-clearance. Visited 1965. No access to this site during current survey.

ID	Name	NMRS No.	Source	NGR	Status	Type	Date	Condition	Recommendation	Description
730	CAIRNIS		Fieldwalking	NF 81397 60416	Non-designated	CAUSEWAY	18th-20th C	Good	Monitor	A stone causeway linking the mainland to a tidal island, running N-S and consisting of large boulders with flat surfaces.
731	CAIRNIS		Fieldwalking	NF 81373 60369	Non-designated	WALL	18th-20th C	Fair	Nil	A stone wall running E-W from inland to the coast where it then turns S and runs along the coast edge. It encloses an area of lazy beds. A field boundary running NW-SE joins it at NF 81364 60242. There is a gap at NF 81278 60108 for a possible slipway or track. A line of boulders recorded at NF 81229 60131 running NE-SW into the intertidal zone. A field boundary joins it at NF 81196 60009, running NW-SE. Another gap at NF 81205 59927 for a possible slipway or track. It crosses a small islet at NF 81182 59861 and ends at NF 81139 59857.
732	NORTH UIST, CARINISH, TOBAR NA TRIONAID	NF86SW 25	NMRS	NF 8144 6012	Non-designated	WELL	Unknown	Unknown	Unknown	Tobar na Trionaid, 250 yards SW of the twin chapels (NF86SW 24), probably served as the well in connection with them. It is lined with stone and has recently become disused. 1911. All that can be seen at this site is a dark marshy spot: no trace of the well remains. Visited 1965. This site was not located during the current survey.
733	CAIRNIS		Fieldwalking	NF 81367 60125	Non-designated	JETTY	18th-20th C	Poor	Monitor	The remains of a small stone jetty, c.2m by 3m.
734	CAIRNIS		Fieldwalking	NF 81267 60114	Non-designated	BOAT NOOST	18th-20th C	Fair	Nil	A boat noost consisting of a rectangular depression at the coast edge with a slight bank round its edge.
735	CAIRNIS		Fieldwalking	NF 81184 60112	Non-designated	BOULDER ALIGNMENT	Unknown	Fair	Monitor	A 'C' shaped boulder alignment on the beach, c.3m by 4m.
736	CAIRNIS		Fieldwalking	NF 81202 60014	Non-designated	JETTY	18th-20th C	Good	Monitor	A stone jetty, hook shaped and substantially built, c.1.5m wide.
737	CAIRNIS		Fieldwalking	NF 81272 59889	Non-designated	WALL; CLEARANCE CAIRNS; LAZY BEDS	18th-20th C	Good	Nil	An L-shaped section of tumbled wall, possible remnants of a structure. Two small clearance cairns within 30m of this. Possible area of lazy beds at NF 81239 59877.
738	CAIRNIS		Fieldwalking	NF 81136 59844	Non-designated	CAIRN	Unknown	Good	Nil	A possible cairn, c.0.6m high and c.2m across which is now grassed over with few stones visible.
739	NORTH UIST, GARBHAC CUARTALAIN	NF85NW 12	NMRS	NF 8112 5981	Non-designated	BUILDING	18th-20th C	Eroding	Survey	An unroofed building is depicted on the 1st edition of the OS 6-inch map and on the current edition of the OS map. A sub-square enclosure with rounded corners consisting of low stone footings. It is c.8m across and appears to have been badly damaged by the recent storm.
740	CAIRNIS		Fieldwalking	NF 81172 59794	Non-designated	WALL	18th-20th C	Fair	Nil	A stone wall running E-W across the end of a small promontory where it meets a boat noost, NF 81125 59767.
741	CAIRNIS		Fieldwalking	NF 81125 59761	Non-designated	BOAT NOOST	18th-20th C	Good	Monitor	A large boat noost consisting of a wide 'U' shaped slipway defined by boulder walls down to the waters edge with shingle inside. At the top of the slope are five compartments defined by stony banks, parallel to each other, possibly individual berths for small boats.
742	NORTH UIST, GARBHAC CUARTALAIN	NF85NW 13	NMRS	NF 8124 5978	Non-designated	BUILDING	Unknown	Unknown	Unknown	An unroofed building is depicted on the 1st edition of the OS 6-inch map and on the current edition of the OS map. This site was not visited during the current survey.
743	CAIRNIS		Fieldwalking	NF 81123 59697	Non-designated	FIELD BOUNDARY	18th-20th C	Poor	Monitor	An old field bank running E-W down to the coast.

ID	Name	NMRS No.	Source	NGR	Status	Type	Date	Condition	Recommendation	Description
744	CAIRNIS		Fieldwalking	NF 81173 59683	Non-designated	FARMSTEAD	18th-20th C	Fair	Nil	A small farmstead with two structures and a clearance cairn. The first structure is rectangular and consists only of low stone footings which are grassed over. The second building has an internal partition and is larger in size, standing to a height of c.1m. A clearance cairn c.3m across was also recorded.
745	CAIRNIS		Fieldwalking	NF 81143 59548	Non-designated	CLEARANCE CAIRNS; LAZY BEDS; FIELD BOUNDARY	18th-20th C	Good	Nil	Four small clearance cairns within an area of lazy beds. An old stone field wall running E-W with a modern fence on top was recorded at NF 81129 59512.
746	GARBHAC OUARTALAIN		OS 1st ed.	NF 8122 5943	Non-designated	ENCLOSURE	Unknown	Unknown	Unknown	An enclosure is depicted on the 1st edition OS map. This site was not located during the current survey.
747	CAIRINIS		Fieldwalking	NF 81248 59379	Non-designated	FIELD BOUNDARIES; CLEARANCE CAIRN	18th-20th C	Fair	Nil	Four field boundaries and a clearance cairn were recorded in this area. An old stone field boundary running E-W with a modern fence on top was recorded at this location. At NF 81284 59331 a clearance cairn was recorded. An old stone boundary running SW-NE with a modern fence on top was recorded at NF 81330 59282. Two other field walls were recorded running NE-SW with modern fences along the tops at NF 81483 59184 and NF 81635 59092.
748	CAIRINIS		Fieldwalking	NF 81573 59101	Non-designated	BOAT NOOST	18th-20th C	Fair	Monitor	A boat noost or slipway comprising two parallel lines of boulders running across the beach.
749	CAIRINIS		Fieldwalking	NF 81770 59019	Non-designated	ENCLOSURE	18th-20th C	Eroding	Survey	A square stone enclosure c.10m across appears to have been badly damaged by the recent storms.
750	CAIRINIS		Fieldwalking	NF 81816 59100	Non-designated	BOAT NOOST	18th-20th C	Poor	Monitor	A boat noost or slipway running across the beach consisting of parallel lines of boulders with gravel between them.
751	CAIRINIS		Fieldwalking	NF 81841 59035	Non-designated	BOAT NOOST; JETTY; BOAT BAYS	18th-20th C	Good	Monitor	A stone jetty forming a large slipway across the beach and to the waters edge, well constructed of large boulders in two parallel sections. At the back, on high ground, there are three compartments forming boat bays divided by stony banks. A stretch of wall face has been built against the coast edge at the end of the most northerly pier.
752	CAIRINIS		Fieldwalking	NF 81956 58936	Non-designated	HARBOUR; STRUCTURE; SLIPWAY; BOAT NOOSTS	18th-20th C	Good	Monitor	A large harbour, roughly circular in shape in a natural embayment. There is a constructed sea wall on the S side. The remains of a rectangular boulder built structure are visible on the beach edge. A slipway onto the beach is defined by boulder alignments. Two boat noosts are visible at the edge of high ground. There is also a field bank running N-S at NF 81973 58947.
753	CAIRINIS		Fieldwalking	NF 82145 58999	Non-designated	FIELD BOUNDARY; SLIPWAYS	18th-20th C	Good	Monitor	An old stone field boundary running N-S was recorded at this location. A boulder defined slipway on the water's edge was recorded at NF 82153 58989. A possible slipway or boat noost was recorded at NF 82211 58976. Three other possible slipways or boat noosts were recorded at NF 82492 58952, NF 82216 58941 and NF 82471 58915. An old stone field boundary with a fence on top and running N-S extending into the intertidal zone by c.35m was recorded at NF 82300 58956.
754	CAIRINIS		Fieldwalking	NF 82454 59015	Non-designated	BOAT NOOST/SLIPWAY	18th-20th C	Good	Monitor	A boat noost was recorded at this location.

ID	Name	NMRS No.	Source	NGR	Status	Type	Date	Condition	Recommendation	Description
755	CAIRINIS		Fieldwalking	NF 82402 59056	Non-designated	BOAT NOOST/SLIPWAY	18th-20th C	Good	Monitor	Two slipways or boat noosts defined by three substantial boulder walls projecting into the water. There is also possibly three boat bays on higher ground defined by stony banks.
756	CAIRINIS		Fieldwalking	NF 82463 59075	Non-designated	LAZY BEDS	18th-20th C	Good	Monitor	An area of lazy beds were recorded at this location.
757	CAIRINIS		Fieldwalking	NF 82653 59049	Non-designated	WALL	18th-20th C	Fair	Nil	A length of coastal wall running round the coast edge, it appears to stop at NF 82604 59312 and perhaps forms an enclosure at NF 82617 59098.
758	CAIRINIS		Fieldwalking	NF 82591 59176	Non-designated	PIER	18th-20th C	Fair	Monitor	A possible pier and a slipway at NF 82605 59222.
759	CAIRINIS		Fieldwalking	NF 82727 59279	Non-designated	WALL	18th-20th C	Fair	Nil	A section of coastal wall running around Aird Salach.
760	CAIRINIS		Fieldwalking	NF 82704 59354	Non-designated	WALL	18th-20th C	Fair	Nil	An old wall running E-W away from the coast. A section of coastal wall at the edge running from NF 82708 59343 to NF 82704 59312.
761	CAIRINIS		Fieldwalking	NF 82631 59348	Non-designated	WALL	18th-20th C	Fair	Nil	A fragment of wall was recorded here.
762	CAIRINIS		Fieldwalking	NF 82653 59362	Non-designated	SLIPWAY	18th-20th C	Fair	Monitor	A possible slipway was recorded at this location.
763	CAIRINIS		Fieldwalking	NF 82636 59488	Non-designated	WALL	18th-20th C	Fair	Nil	A short stretch of coast wall.
764	CAIRINIS		Fieldwalking	NF 82600 59521	Non-designated	WALL	18th-20th C	Fair	Nil	A short stretch of coast wall.
765	CAIRINIS		Fieldwalking	NF 82576 59611	Non-designated	SLIPWAY	18th-20th C	Fair	Monitor	A slipway or track leading down onto the sand.
766	CAIRINIS		Fieldwalking	NF 82554 59594	Non-designated	STRUCTURE	18th-20th C	Fair	Nil	A small rectangular structure consisting of a grassed bank with some stone visible on the surface.
767	CAIRINIS		Fieldwalking	NF 82559 59621	Non-designated	STRUCTURE	18th-20th C	Poor	Nil	A small structure, consisting of a grassed bank with some stone visible on the surface.
768	CAIRINIS		Fieldwalking	NF 82570 59613	Non-designated	STRUCTURE (POSSIBLE)	18th-20th C	Poor	Nil	Possibly a building consisting of turfed banks, cut by a track.
769	CAIRINIS		Fieldwalking	NF 82576 59613	Non-designated	SLIPWAY	18th-20th C	Fair	Monitor	A slipway running from an adjacent field gate, possibly still in use.
770	CAIRINIS		Fieldwalking	NF 82509 59780	Non-designated	FIELD BANK	18th-20th C	Fair	Nil	An old field bank running NE-SW.
771	CAIRINIS		Fieldwalking	NF 82474 59818	Non-designated	SLIPWAY	18th-20th C	Fair	Monitor	A slipway running into the water.
772	CAIRINIS		Fieldwalking	NF 82376 59855	Non-designated	SLIPWAY	18th-20th C	Fair	Monitor	A trackway leading from a gate to the beach, possibly a slipway.
773	CAIRINIS		Fieldwalking	NF 82306 59909	Non-designated	SLIPWAY	18th-20th C	Fair	Monitor	A trackway leading from a gate to the beach, possibly a slipway.
774	CAIRINIS		Fieldwalking	NF 82154 60223	Non-designated	SLIPWAY	18th-20th C	Fair	Monitor	A slipway running into the water.
775	CAIRINIS		OS 1st ed.	NF 8200 6036	Non-designated	GRAVEL PIT	Unknown	Unknown	Unknown	A gravel pit is depicted on the 1st edition OS map. No sign of this site during the current survey.
776	NORTH UIST, CARINISH PARISH CHURCH	NF86SW 64	NMRS	NF 8199 6042	Listed B HBNum 17588	RELIGION; CHURCH	18th-20th C	Good	Nil	Probably built c.1830. Rectangular plan, 3-bay plain church. Still in use as such. Upgraded from C(s) listing after re-evaluation of interior and rare communion table. As previously described.
777	NORTH UIST, CARINISH INN	NF86SW 63	NMRS	NF 8226 6035	Non-designated	COMMERCIAL; RESIDENTIAL; INN	18th-20th C	Good	Nil	This building is currently the Cairnish Inn, and is in use as such.
778	BAGH MOR		Fieldwalking	NF 82510 60000	Non-designated	FIELD BOUNDARY	18th-20th C	Poor	Monitor	A field boundary consisting of a low overgrown stone wall c.0.3m high and running N-S.
779	BAGH MOR		Fieldwalking	NF 82558 59952	Non-designated	LAZY BEDS	18th-20th C	Fair	Nil	An area of lazy beds, overgrown with heather and grass running for c.30m along the coast.

ID	Name	NMRS No.	Source	NGR	Status	Type	Date	Condition	Recommendation	Description
780	BAGH MOR		Fieldwalking	NF 82685 59876	Non-designated	FIELD BOUNDARY	18th-20th C	Poor	Nil	A low, c.0.3m high, turf covered field wall running E-W and turning at the N end, appears to encompass part of a knoll at the loch side.
781	BAGH MOR		Fieldwalking	NF 82695 59861	Non-designated	FIELD BOUNDARY	18th-20th C	Poor	Nil	A low turf covered field bank running N-S, and surviving to a height of c.0.3m.
782	BAGH MOR		Fieldwalking	NF 82696 59832	Non-designated	SLIPWAY	18th-20th C	Fair	Monitor	A stone lined slipway or trackway running down to the coastal edge and into the water.
783	BAGH MOR		Fieldwalking	NF 82789 59688	Non-designated	FIELD BOUNDARIES; ENCLOSURE	18th-20th C	Poor	Nil	Very denuded field banks, possibly forming an enclosure, running E-W and N-S.
784	BAGH MOR		Fieldwalking	NF 82940 59461	Non-designated	SLIPWAY	18th-20th C	Fair	Monitor	A slipway or trackway running down into the water. Allows access to the sea and sandflats. It is stone-lined and survives to c.0.3m in height.
785	AIRD NAN SRUBAN		Fieldwalking	NF 83450 59373	Non-designated	BUILDING	18th-20th C	Poor	Nil	An unroofed building c.1m high, possibly an old outhouse.
786	AIRD NAN SRUBAN		OS 1st ed.	NF 8346 5938	Non-designated	BUILDING	18th-20th C	Poor	Nil	A roofed building is depicted on the 1st edition OS map. A stone building, roofless but with wooden rafters visible, was recorded at this location. The damage appears recent and there was a pile of debris outside the building including doors, books, furniture. There is also a stone enclosure around the house c.1m high. It appears this house was recently abandoned.
787	NORTH UIST, AIRD NAN SRUBAN	NF85NW 25	NMRS	NF 8331 5953	Non-designated	TOWNSHIP; HEAD-DYKE	18th-20th C	Poor	Nil	A small township comprising one unroofed, four roofed buildings and a head-dyke is depicted on the 1st edition of the OS 6-inch map. One unroofed building is shown on the current edition of the OS map. A probable blackhouse divided into two compartments and roofless was recorded at this location. It survives to c.1m in height. A small denuded building was visible to the SE of this building and is possibly an outhouse for the previous building.
788	NORTH UIST, CARNISH, BAY CRAAVAT		NMRS	NF 8327 5969	Non-designated	HOARD; BRONZE SPEARHEADS	Unknown	Unknown	Unknown	Two boys found a hoard of four bronze spearheads protruding from the face of an old peat-cutting, in early May 1975. Three spearheads are leaf-shaped and riveted, 31cm to 36cm long, the fourth basal-looped and riveted, 41cm long. Nothing to see at this site currently.
789	BAY CRAAVAT		Fieldwalking	NF 83478 59747	Non-designated	FIELD BOUNDARY	18th-20th C	Poor	Nil	A field boundary consisting of an overgrown stone wall c.1m high running E-W. A modern fence line runs parallel to it.
790	BAY CRAAVAT		Fieldwalking	NF 83539 59689	Non-designated	STRUCTURE	Unknown	Fair	Monitor	A small stone structure leading underground was recorded at this location. At least five steps are visible running into the ground on what appears to be a small knoll at the loch side. There is a stone wall lining and it is now full of water and unclear as to where it leads if anywhere.
791	BAY CRAAVAT		Fieldwalking	NF 83615 59670	Non-designated	WALL	18th-20th C	Fair	Monitor	A stone wall in a small inlet c.1m wide and c.0.4m high. It is the probable continuation of a field boundary running N-S.
792	CLEIT FEORA		Fieldwalking	NF 83691 59686	Non-designated	BUILDING	18th-20th C	Fair	Nil	A roofed stone building within a modern farm complex. It appears to be in use as an outhouse and has a modern corrugated iron roof.
793	CLEIT FEORA		Fieldwalking	NF 83746 59526	Non-designated	ENCLOSURE	18th-20th C	Fair	Nil	A stone walled enclosure c.1m high which does not appear to have an entrance.
794	CLEIT FEORA		Fieldwalking	NF 83752 59525	Non-designated	STRUCTURE	Unknown	Fair	Nil	A stone structure running into the side of a knoll beneath the enclosure 793. Possibly a well that has been filled in with rubble though this is not certain.
795	CARNISH		Fieldwalking	NF 83884 59561	Non-designated	WALL	18th-20th C	Fair	Monitor	A stone wall c.0.6m high and c.0.4m wide, running N-S across and inlet.

ID	Name	NMRS No.	Source	NGR	Status	Type	Date	Condition	Recommendation	Description
796	CARNISH		Fieldwalking	NF 84054 59632	Non-designated	FIELD BOUNDARY	18th-20th C	Poor	Monitor	A stone field boundary c.0.4m high, overgrown with portions missing in places. It follows the coastline round to the causeway.
797	CARNISH		Fieldwalking	NF 84178 59677	Non-designated	BLACKHOUSE	18th-20th C	Poor	Nil	A probable stone blackhouse c.1.5m high and roofless. A second smaller very denuded structure c.0.2m high.
798	DUN THOMAIDH	NF77NE 3	NMRS	NF 75900 75810	Non-designated	DUN	1st Millennium BC - 1st Millennium AD	Unknown	Survey	Beveridge reported that Dun Thomaidh occupied the summit of a steep rocky islet in Vallay Sound, surrounded at approx. high-water level by a wall of large blocks of stones, up to c. 3ft in height. Within this is a second wall surrounding the remains of a house and other smaller buildings. At the east side of the outer wall there are traces of a small harbour. The site is connected to a tidal islet on the shore of Vallay by a causeway 87 yards long and c. 8ft wide, with a gap of 12 or 13ft at its southern end. Finds included implements and/or fragments of stone, flint, bone, bronze and iron, and the usual kitchen-midden debris. OS reported that although much dilapidated and overgrown, the remains of the structure were generally as described above, though the harbour and pier could not be located, and the causeway and the south side of the outer wall were under water at the time of investigation.
799	GEARRAID MHARTAINN		Tom Dawson	NF 76025 76083	Non-designated	WALL	18th-20th C	Fair	Nil	A boundary wall that runs parallel to coast, though is buried under peat for much of its course.
800	GEARRAID MHARTAINN		Tom Dawson	NF 76037 76083	Non-designated	WALL	18th-20th C	Fair	Nil	A boundary wall, runs at right angle to coast, which it hits at this point.
801	GEARRAID MHARTAINN		Tom Dawson	NF 76120 76050	Non-designated	WALL	18th-20th C	Fair	Nil	A boundary wall, runs at right angle to coast, which it hits at this point.
802	MORORNISH		Tom Dawson	NF 76232 75958	Non-designated	WALL	18th-20th C	Fair	Monitor	A similar wall to site <b>804</b> , it crosses the intertidal zone out to small island. Also constructed of upright stones, and also has a 2m wide channel, though this may be caused by erosion.
803	SEIDINISH		Tom Dawson	NF 76324 76026	Non-designated	STRUCTURE; MIDDEN	Unknown	Fair	Survey	The remains of a small, cellular structure exposed in eroding midden <b>805</b> . This is likely to be the same as NMRS site NF77NE 36 (site <b>808</b> ), although the co-ordinate is slightly different (see site <b>807</b> also).
804	SEIDINISH		Tom Dawson	NF 76334 76013	Non-designated	WALL	18th-20th C	Fair	Monitor	A wall crossing the intertidal zone and continuing to small island. Constructed of upright boulders at the shore end - max. dim. 1m x 0.60m, though disturbed in middle and appears to have a 2m wide central channel (though this may be caused by erosion). Associated with site <b>802</b> .
805	SEIDINISH		Tom Dawson	NF 76361 76091	Non-designated	MIDDEN	10th-12th C	Poor	Monitor	Midden exposed in face of large dune. Marine shells and animal bone visible, but metal, including ?Norse rivets & 2 coins of King Edgar reported found (Earl Granville pers comm). Short stretches of walling visible within midden (including site <b>806</b> ).
806	SEIDINISH		Tom Dawson	NF 76362 76079	Non-designated	WALL	Unknown	Fair	Monitor	Wall possibly associated with midden <b>805</b> . Uncertain whether a boundary wall or part of a structure. Part of it is in intertidal zone, and it appears to continue into dune behind. Should be monitored to determine its original function.
807	SEIDINISH		Tom Dawson	NF 76537 75930	Non-designated	STRUCTURE	Unknown	Fair	Survey	A sub-rectangular structure formed of at least 8 uprights. Outlying stones and a small stretch of walling is also visible. Co-ordinate suggests this may be the same site noted in NMRS (NF77NE 36) (site <b>808</b> ), although description of structure is slightly different.



ID	Name	NMRS No.	Source	NGR	Status	Type	Date	Condition	Recommendation	Description
808	SEIDINISH	NF77NE 36	NMRS	NF 76570 75950	Non-designated	STRUCTURE; MIDDEN	1st Millennium BC - 5th C AD	Fair	Survey	During fieldwalking for environmental samples, part of a probable cellular structure was located eroding out of an exposed beach section on a southern headland on the island of Vallay. At least four courses of walling were visible protruding from the basal 2m of a c 4m high SE facing section. The lower foundation stones of this probable cell could be traced onto the present beach. A rapid cleaning of c 30m of this eroding section revealed the presence of a hearth deposit, midden spreads and other probable structural features. The exact extent of the structure(s) could not be ascertained due to time restrictions. Finds consist of a few sherds of plain pottery, shell and bone. (R Strachan and C Clarke 1997) This may be the same as either site <b>807</b> or <b>803</b> .
809	SEIDINISH	NF77NE 12	NMRS	NF 76670 76060	Non-designated	MIDDEN	Unknown	Unknown	Unknown	Eroded dune yielding midden material including shell, animals bones, and iron nails. 1965.
810	RUBHA NAN GILLEAN	NF77NE 37	NMRS	NF 76800 76000	Non-designated	MIDDEN	Unknown	Unknown	Monitor	A midden deposit c 0.1m deep eroding out of a S facing section in the vicinity of the wheelhouse settlement of Bac Mhic Connain. Finds consist of shell, bone and one sherd of plain pottery. The whole southern stretch of beach W of Vallay House is under threat from aggressive erosion and it is likely that a more thorough inspection would produce more sites. (R Strachan and C Clarke 1997). Not seen during this survey.
811	CATTLEFOLD, VALLAY	NF77NE 7	NMRS	NF 77000 76000	Non-designated	STRUCTURES; MIDDEN	Unknown	Unknown	Unknown	Beveridge reported that near the south shore of Vallay there is a large cattle-fold, where drifting sand occasionally reveals slight traces of at least three buildings, together with layers of peat ashes and kitchen-midden remains. The finds included a fine bone weaving-comb and bone pins, needles and borers, and pointed tines and antlers, bronze pins, needle and brooch fastening, Viking-type iron rivets and lumps of slag, hammerstones, whorls and pottery fragments. The finds are in NMAS. The site could not be located in 1965.
812	VALLAY HOUSE	NF77NE 23	NMRS	NF 77130 76000	Non-designated	CUP-MARKED ROCK	Unknown	Fair	Nil	A group of cup-marks on a flat rock showing just above the surface 400 yds due west of Vallay House. Four are especially distinct while others are shallower and less clearly marked. The rock lies 100 yards from the shore. The thirteen cupmarks depicted on Pike's plan (J D Lyford-Pike 1940) can be seen although those hatched on his plan are very indistinct.
813	TAIGH BHALAIGH		Tom Dawson	NF 77223 75723	Non-designated	WALL	18th-20th C	Fair	Monitor	A wall in intertidal zone, runs from this point out to a rocky islet at NF 77197 75699.
814	VALLAY HOUSE	NF77NE 28	NMRS	NF 77350 75900	Non-designated	BUILDING	18th-20th C	Fair	Nil	Roofless remains of Erskine Beveridge's House.
815	TAIGH BHALAIGH		Tom Dawson	NF 77396 75791	Non-designated	JETTY	18th-20th C	Good	Nil	Stone jetty below Vallay House. Constructed of masonry blocks c. 1m x 0.5m and survives six courses high.
816	VALLAY	NF77NE 29	NMRS	NF 78200 76300	Non-designated	FINDSPOT	Unknown	Unknown	Unknown	Sherds of prehistoric pottery, a flat perforated stone disc and an iron knife with a brass animal pommel - 15/16th century, and found somewhere on Vallay - are in RMS (NMAS).
817	AIRD MHIC CAOILT		Tom Dawson	NF 78256 76098	Non-designated	ORTHOSTAT	Unknown	Good	Nil	Small orthostat, with other stones exposed in section behind, together with marine shells (though no obvious midden). Probably part of a boundary wall.

ID	Name	NMRS No.	Source	NGR	Status	Type	Date	Condition	Recommendation	Description
818	AIRD MHIC CAOILT		Tom Dawson	NF 78289 76071	Non-designated	WALL	18th-20th C	Fair	Monitor	Wall that follows coast edge south and east from this point -running along edge of Aird Mhic Caoilt, and up to NE corner of island, although is buried under peat and sand in several places. Also crosses intertidal zone (sites 93; 97) where land has eroded away. Constructed of beach boulders, max dimensions 1m x 1m.
819	AIRD MHIC CAOILT		Tom Dawson	NF 78380 75865	Non-designated	BURIED SOIL	Unknown	Fair	Monitor	Buried soil exposed in coastal section, no obvious sign of midden material associated with it.
820	AIRD MHIC CAOILT		Tom Dawson	NF 78310 75829	Non-designated	WALL	18th-20th C	Fair	Monitor	Coast edge wall <b>818</b> crosses the intertidal zone to a rocky islet (78288 875828). It is unlikely that it is a fish trap, but that erosion has caused the low-lying land to be washed away, leaving just the wall remaining.
821	AIRD MHIC CAOILT		Tom Dawson	NF 78271 75683	Non-designated	WALL	18th-20th C	Fair	Survey	West end of wall enclosing promontory Aird Mhic Caoilt (other end is <b>831</b> ). It incorporates large rock at NF 78307 75680. Probably associated with buildings on promontory, so could be surveyed at same time.
822	AIRD MHIC CAOILT		Tom Dawson	NF 78254 75636	Non-designated	WALL	18th-20th C	Fair	Nil	Coast edge wall <b>818</b> crosses the intertidal zone and continues to a rocky promontory at NF 78232 75613.
823	AIRD MHIC CAOILT		Tom Dawson	NF 78350 75520	Non-designated	WALL	18th-20th C	Good	Survey	A boundary wall that encloses the very end of the promontory - Aird Mhic Caoilt. Probably associated with the concentration of buildings, so could be surveyed at same time.
824	AIRD MHIC CAOILT		Tom Dawson	NF 78351 75491	Non-designated	STRUCTURE	18th-20th C	Fair	Survey	A rectangular structure, c. 5m x 3m. Walls aligned NW-SE and visible for 2 courses. Part of a small concentration of buildings.
825	AIRD MHIC CAOILT		Tom Dawson	NF 78377 75486	Non-designated	STRUCTURE	18th-20th C	Fair	Survey	A small rectangular structure, aligned NE/SW 4m x 2-3m. The walls are grass covered and not easily visible.
826	AIRD MHIC CAOILT		Tom Dawson	NF 78352 75479	Non-designated	STRUCTURE	18th-20th C	Fair	Survey	A rectangular structure (aligned NE-SW) 6m x 3m with rectangular square extension to east, 3m x 2m. Walls survive for 2 courses. Part of a concentration of buildings.
827	AIRD MHIC CAOILT		Tom Dawson	NF 78378 75473	Non-designated	CAIRN	18th-20th C	Good	Survey	A tiny cairn, or small mound of stones. The max height of mound 1m and it is mainly covered in grass, with only 7 stones visible. Probably associated with the concentration of buildings surrounding it, so could be included in future survey.
828	AIRD MHIC CAOILT		Tom Dawson	NF 78375 75454	Non-designated	STRUCTURE	18th-20th C	Poor	Survey	The possible remains of a building, though very little stonework visible and totally covered in grass. It appears to be 4m x 3m, but is so collapsed that it is hard to say whether buried walls are present.
829	AIRD MHIC CAOILT		Tom Dawson	NF 78394 75458	Non-designated	STRUCTURE (POSSIBLE)	18th-20th C	Poor	Survey	The possible remains of a building, though grass covered and very collapsed. Extends c. 4m x 4m and has a hollow in its centre. Probably associated with the concentration of buildings and should be surveyed at same time.
830	AIRD MHIC CAOILT		Tom Dawson	NF 78415 75536	Non-designated	CAIRN (POSSIBLE)	18th-20th C	Fair	Nil	Remains of a possible cairn, extending c. 2m x 1.5m. Only a few stones are visible within grass. Unsure as to its origin.
831	AIRD MHIC CAOILT		Tom Dawson	NF 78465 75654	Non-designated	WALL	18th-20th C	Fair	Survey	East end of wall enclosing promontory (wall <b>821</b> )
832	AIRD MHIC CAOILT		Tom Dawson	NF 78495 75807	Non-designated	ORTHOSTAT	Unknown	Good	Nil	A single, upright stone, with a single, flat face pointing out to sea. Dimensions c. 1m high x .5m x .3m. Origin or function undetermined.
833	AIRD MHIC CAOILT		Tom Dawson	NF 78524 75781	Non-designated	BURIED SOIL	Unknown	Fair	Monitor	A buried soil, perhaps cultivation soil, exposed for c. 5m along dune face. No sign of any midden material in the area.

ID	Name	NMRS No.	Source	NGR	Status	Type	Date	Condition	Recommendation	Description
834	AIRD MHIC CAOILT		Tom Dawson	NF 78529 75808	Non-designated	WALL	18th-20th C	Fair	Monitor	A wall crosses the intertidal area. It is constructed of rounded beach boulders and survives two courses high (0.5m) and c. 1m wide. Has at least two gaps, though these may be caused by erosion. At N end, it hits the coast and become buried, indicating that it is not a fish trap, but is probably the wall that follows the coast edge (818), that has been exposed in intertidal zone due to erosion.
835	AIRD MHIC CAOILT		Tom Dawson	NF 78492 76003	Non-designated	WALL	18th-20th C	Fair	Survey	A wall at right angles to the coast edge, leaves coast edge and crosses the intertidal zone for at least 20m. It is constructed of rounded boulders, its original function undetermined.
836	AIRD MHIC CAOILT		Tom Dawson	NF 78475 76010	Non-designated	STRUCTURE	18th-20th C	Poor	Monitor	A structure, buried by sand, though some stonework is exposed. It is mainly collapsed, but extends c. 6m x 4m.
837	AIRD MHIC CAOILT		Tom Dawson	NF 78490 76114	Non-designated	COLLAPSED STONE	Unknown	Fair	Nil	Collapsed stone - probably natural.
838	AIRD MHIC CAOILT		Tom Dawson	NF 78523 76178	Non-designated	WALL	18th-20th C	Fair	Nil	Stone wall heads inland from this point, to at least NF 78520 76180, after which it is buried in peat.
839	AIRD MHIC CAOILT		Tom Dawson	NF 78533 76194	Non-designated	ORTHOSTAT	18th-20th C	Good	Nil	A single orthostat, probably part of an old wall or fence line.
840	RUDH'AN DUIN	NF77NE 4	NMRS	NF 78610 76180	Non-designated	DUN	1st Millennium BC - 1st Millennium AD	Fair	Survey	The remains of this dun are in a good state of preservation, except for the SE segment which has been almost completely destroyed by sea-erosion. The dun is almost circular, having an overall diameter of 24.5m, the walls varying in thickness from 5.0m to 6.2m. The well-preserved entrance is in the NW and appears to lead to a small natural harbour. The entrance is 1.3m wide, its side walls 1.0m high, and has a paved floor: There were no indications of chambers in these side walls, or of a door-check. Finds retrieved by Beveridge included pottery, hammerstones, a fragment of bronze and fragments of an iron long sword, in addition to kitchen-midden remains. These are in the NMAS.
841	"BROWNIES STONE" AND EARTH-HOUSE	NF77NE 17	NMRS	NF 78550 76310	Non-designated	EARTH-HOUSE	Unknown	Unknown	Unknown	Beveridge investigated an earth-house, on a slight knoll ... 30 yards SW of St Mary's Chapel (NF77NE 6). It consisted of a curved wall 10 yards N-S, 12 to 18ins below the surface. No trace of the opposite wall could be found. Finds included pottery and midden remains. A square-faceted or bramble-headed pin, found in an earth-house is possibly from this site. M Martin (1934) describes the Brownies Stone (? NF 7851 7629) as a thin flat stone 'below' the chapels of St Mary and St Utan. No trace of the earth-house or of the Brownie's Stone was found during field investigation.

ID	Name	NMRS No.	Source	NGR	Status	Type	Date	Condition	Recommendation	Description
842	TEAMPULL MHUIR or ST. ULTAN'S CHAPEL	NF77NE 6	NMRS	NF 78580 76350	Non-designated	CHAPEL	10th-18th C	Fair	Monitor	RCAHMS in 1928 reported that only portions of the foundations of Teampull Mhuir remain. They seem to have represented a chancel about 9 or 10 ft square, with walling 3ft thick. A depression in the ground probably indicates the lines of a nave some 3ft wider than the chancel. Various crosses are associated with Teampull Mhuir (see NF77NE 18). When OS visited in 1968, they stated the remains of Teampull Mhuir were as described above, except that the nave could no longer be traced. The structure named on the OS 25" map as Teampull Mhuir is a modern enclosure, measuring 7.7m x 5.5m over walls 0.6m thick and 2.0m high. There is no evidence of St. Ultan's Chapel. Three unroofed buildings, the most N of which is annotated as Teampull Mhuire (Ruins of), are depicted on the 1st edition of the OS 6-inch map and on the current edition OS map.
843	TEAMPULL MHUIR	NF77NE 18	NMRS	NF 78580 76380	Non-designated	STONE CROSS	10th-18th C	Fair	Nil	Two stone crosses in the burial yard of St Mary's chapel. One of them, now used as a headstone, is situated at NF 7857 7638. The other, with the two incised crosses, lies recumbent at the SW corner of the modern burial enclosure.
844	CEAN UACHDARACH		Tom Dawson	NF 78749 76339	Non-designated	BOAT NOOST	18th-20th C	Fair	Monitor	A possible noost with an associated cleared-way in the intertidal zone. No stonework is visible on sides of noost, and it is the presence of the cleared-way that leads to the suspicion that this is more than an erosion scar.
845	CEAN UACHDARACH		Tom Dawson	NF 78807 76385	Non-designated	WALL	18th-20th C	Fair	Monitor	A wall crosses the intertidal zone. It is constructed of large boulders and has at least two gaps in it, although these may have been caused by erosion. This is probably coast edge wall <b>818</b> .
846	CEAN UACHDARACH		Tom Dawson	NF 78831 76431	Non-designated	BURIED SOIL	Unknown	Good	Monitor	A buried soil, with a few large stones visible within it, although these do not appear to be structural.
847	CEAN UACHDARACH		Tom Dawson	NF 78861 76438	Non-designated	STRUCTURE (POSSIBLE)	Unknown	Fair	Monitor	Possible structural remains sitting just above the bedrock. These are mainly covered in grass and only a few stones are visible. Monitor to see if they truly are structural.
848	CEAN UACHDARACH		Tom Dawson	NF 79007 76472	Non-designated	BURIED SOIL	Unknown	Good	Monitor	Dark cultivation soil exposed in section, with one piece of marine shell visible within it.
849	LEAC NAN CAILLEACHAN DUBHA	NF77NE 19	NMRS	NF 79080 76500	Non-designated	STANDING STONES	4th-3rd Millennium BC	Fair	Monitor	Two standing stones, 0.5m apart. The northernmost stone measures 1.6m high by 1.1m wide by 0.2m thick: the other measures 1.4m high by 0.9m wide and 0.2m thick. They probably represent the remains of a burial-chamber. A small mound 10m N of standing stones may be the remains of an excavation spoil heap.
850	CEAN UACHDARACH		Tom Dawson	NF 79097 76492	Non-designated	BOAT NOOST	18th-20th C	Fair	Survey	Noost and cleared way. The noost is stone-built, and is c. 5m long and 3m wide at its widest point. It is starting to collapse at its seaward end.
851	CEAN UACHDARACH		Tom Dawson	NF 79185 76597	Non-designated	WALL	18th-20th C	Fair	Nil	A boundary wall joins the wall following the coast edge (site <b>818</b> ) and heads inland.
852	CEAN UACHDARACH		Tom Dawson	NF 79222 76580	Non-designated	CAIRN	Unknown	Poor	Nil	A cairn or pile of stones. It extends c. 5m x 5m, but the centre has been disturbed (excavated?), so is not circular.
853	CEAN UACHDARACH		Tom Dawson	NF 79369 76684	Non-designated	WALL	18th-20th C	Fair	Nil	A boundary wall that heads inland at right angles is exposed at the coast edge. Its course is mainly buried under dunes.
854	CEAN UACHDARACH		Tom Dawson	NF 79497 76785	Non-designated	Wall - kelp drying?	18th-20th C	Fair	Nil	Stretch of walling, c.3m long, made of rounded beach boulders (max 0.5m x 0.3m). It is probably a kelp drying wall.

ID	Name	NMRS No.	Source	NGR	Status	Type	Date	Condition	Recommendation	Description
855	SCRIFEARNACH		Tom Dawson	NF 79523 76804	Non-designated	Wall - kelp drying?	18th-20th C	Fair	Nil	A probable kelp drying wall, aligned E-W and c. 3m long.
856	SCRIFEARNACH		Tom Dawson	NF 79526 76812	Non-designated	ENCLOSURE	18th-20th C	Fair	Nil	Enclosure wall, made of small rounded boulders, joins coast edge wall <b>818</b> and heads inland at this point.
857	SCRIFEARNACH		Tom Dawson	NF 79545 76838	Non-designated	WALL	18th-20th C	Fair	Nil	A probable kelp drying wall, aligned E-W and 3m long.
858	SCRIFEARNACH		Tom Dawson	NF 79559 76865	Non-designated	WALL	18th-20th C	Fair	Nil	A probable kelp drying wall, aligned E-W and 5m long.
859	SCRIFEARNACH		Tom Dawson	NF 79560 76872	Non-designated	WALL	18th-20th C	Fair	Nil	A probable kelp drying wall, aligned E-W and 3m long.
860	SCRIFEARNACH		Tom Dawson	NF 79582 76895	Non-designated	WALL	18th-20th C	Fair	Nil	A probable kelp drying wall, aligned E-W and 3m long.
861	SCRIFEARNACH		Tom Dawson	NF 79588 76903	Non-designated	WALL	18th-20th C	Fair	Nil	A probable kelp drying wall, aligned E-W and 3m long.
862	SCRIFEARNACH		Tom Dawson	NF 79579 76935	Non-designated	BURIED SOIL	Unknown	Poor	Monitor	Buried soil, containing periwinkles, that is exposed in dune face and horizontally on beach. Being eroded by sea and trampled by cattle.
863	SCRIFEARNACH		Tom Dawson	NF 79542 76946	Non-designated	WALL	Unknown	Fair	Monitor	A large wall that is buried by dune, but is exposed in blowouts, where it is at least 2m high. Leaves coast edge and runs inland at right angles to coast. Also continues down onto beach. There are large amounts of collapsed stone at the base of the wall.
864	CEAN UACHDARACH		Tom Dawson	NF 79242 76796	Non-designated	STRUCTURE (POSSIBLE)	Unknown	Fair	Monitor	A setting of stones exposed in centre of hollow. 3 m by 3 m visible, possibly forming a rectangular structure.
865	CEAN UACHDARACH		Tom Dawson	NF 79236 76800	Non-designated	WALL	Unknown	Fair	Monitor	A stretch of wall within an eroding hollow. Marine shells visible in surrounding rabbit scrapes, but no other midden material.
866	CEAN UACHDARACH		Tom Dawson	NF 79260 76863	Non-designated	WALL	Unknown	Fair	Nil	A c. 5m stretch of wall, constructed of rounded and rectangular boulders, exposed in a blowout. A second, collapsed wall exposed close by. They are surrounded by dark brown sand containing some marine shell.
867	SCRIFEARNACH		Tom Dawson	NF 79243 76915	Non-designated	STONE SPREAD	Unknown	Fair	Monitor	A scatter of stones within a large blowout in the dunes. Although no structure or occupation material is visible, the presence of all the stone within the sand may indicate that there is a site here, and so the area should be monitored.
868	CEAN UACHDARACH		Tom Dawson	NF 79082 76901	Non-designated	HOUSE PLATFORM (POSSIBLE)	Unknown	Fair	Monitor	A possible house platform, although it is mainly buried and may simply be an outcrop of bedrock. A few loose stones are visible, and the general shape and dimensions hint that it may be structural.
869	CEAN UACHDARACH		Tom Dawson	NF 78811 77102	Non-designated	WALL	18th-20th C	Fair	Nil	A wall, composed of 3 orthostats, with other stones in vicinity. This is possibly NMRS site NF77NE 24 ( <b>871</b> ).
870	CEAN UACHDARACH		Tom Dawson	NF 78733 77144	Non-designated	WALL	18th-20th C	Fair	Nil	A large boundary wall that is largely buried, but where exposed is up to 1.5 wide. Goes inland from the coast edge.

ID	Name	NMRS No.	Source	NGR	Status	Type	Date	Condition	Recommendation	Description
871	BACHDANAN, or BURTHAG LIR	NF77NE 24	NMRS	NF 78670 77160	Non-designated	CIST; BURIAL	Unknown	Unknown	Unknown	Reported by Beveridge as the traditional site of a temporary habitation of a shipwrecked Norseman. He described a 'walled enclosure' which encompassed a megalithic slab. One hundred yards to the south there was a mound of sand, its outline indicated by the foundations of 'rectangular walls', 20 by 16ft internally. Slag and ashes were found in the mound and, to the west, 'exactly outside' its walled edge and a foot below the surface, was a cist which contained an extended inhumation, oriented N-S. The OS report that the enclosure and 'megalithic slab' are situated at NF 7867 7716, but that they do not appear to be of any antiquity. Some 150.0m to the south, at NF 7862 7701, there are the vague outlines of a possible rectangular structure, oriented E-W, with a pile of stones near its west side. They thought this pile of stones may cover Beveridge's cist.
872	TRAIGH SHIMLIGH	NF77NE 20	NMRS	NF 78030 76770	Non-designated	BOULDERS	Unknown	Unknown	Unknown	A group of boulders, consisting of an oblong cube of stone approx. 8 by 4 by 3ft, surrounded by other large blocks. Beneath the first-mentioned block (two sides of which appear to be artificially squared) are several smaller stones reported by Beveridge. A hammerstone and two flat pieces of sandstone found beneath largest block were thought to be adventitious. OS described the stones as an entirely natural setting of boulders.
873	CUIL NA MUICE		Tom Dawson	NF 77361 76949	Non-designated	WALL	Unknown	Fair	Survey	5 courses of walling exposed eroding at coast edge. Should be monitored/surveyed due to proximity to Teampull Orain (NF77NE 11).
874	CUIL NA MUICE		Tom Dawson	NF 77353 76945	Non-designated	WALL	Unknown	Fair	Survey	3 courses of wall exposed eroding at coast edge, with 2m visible before being covered by dune. Should be monitored/surveyed due to proximity to Teampull Orain (NF77NE 11).
875	TEAMPULL ORAIN, ORONSAY	NF77NE 11	NMRS	NF 77250 77120	Non-designated	CHAPEL	10th-18th C	Fair	Monitor	The foundations of a rectangular structure standing E and W, with unmortared walls, nearly 4ft thick, and the interior of which is 24ft by 17ft. Many large stones lie scattered at the west (E Beveridge 1911). The walls of this chapel are ruinous and rise only a little above ground-level. One or two small shielings lie to the north and west of the chapel.
876	GEARRAID MHARTAINN		Tom Dawson	NF 76196 76404	Non-designated	WALL	18th-20th C	Fair	Nil	A collapsed wall.
877	GEARRAID MHARTAINN		Tom Dawson	NF 76183 76412	Non-designated	STRUCTURE (POSSIBLE)	Unknown	Fair	Monitor	Stonework exposed, but no midden material associated and no real structure evident, so may not be archaeological. Could be monitored to check if structure becomes apparent at later date.
878	GEARRAID MHARTAINN		Tom Dawson	NF 76100 76367	Non-designated	WALL	Unknown	Fair	Monitor	A wall exposed high in a dune, with collapsed stonework on the beach below. No midden material associated with it, so unsure if structural or a boundary wall.
879	GEARRAID MHARTAINN		Tom Dawson	NF 76081 76379	Non-designated	MIDDEN	1st Millennium BC - 5th C AD	Poor	Monitor	Midden material exposed in section for c. 20m, and horizontally exposed on beach extending 4m out from dune. Being damaged by both erosion and cattle trampling. Bronze slag recovered from here in past (Earl Granville pers comm).
880	GEARRAID MHARTAINN		Tom Dawson	NF 76078 76335	Non-designated	WALL	18th-20th C	Good	Nil	A stretch of wall constructed of rounded boulder. 5m exposed crossing a small blowout in dune, although mainly buried. Probably a boundary wall.





Plate 1 - Erosion causing undercutting of the coast edge, south coast of Berneray (*Coastal Geomorphology Cell 10*).



Plate 2 - Erosion causing loss of farmland, Tràigh Ear (*Coastal Geomorphology Cell 26*).





Plate 3 - Attempts to prevent or slow erosion using pallets, Tràigh Ear  
(*Coastal Geomorphology Cell 27*).



Plate 4 - Track causing severe erosion of dune surface, pallets in place to  
prevent further deflation (*Coastal Geomorphology Cell 27*)





Plate 5 - Dune blowout, Port Scolpaig (*Coastal Geomorphology Cell 54*).



Plate 6 - Erosion exposing glacial till and undercutting of coast edge (*Coastal Geomorphology Cell 46*).





Plate 7 - Sites 47 and 48, Hebridean-style thatched cottages, Berneray.



Plate 8 - Site 111, souterrain, Vallaquie.





Plate 9 - Site 113, abandoned settlement, Vallaquie.



Plate 10 - Site 120, possible burnt mound, Trumaisgearraidh.





Plate 11 - Site 130, ruined blackhouse, Trumaisgearraidh.



Plate 12 - Site 216, wooden boat, Tràigh Udal.





Plate 13 - Site 360, eroding structures and midden, Foshigary.



Plate 14 - Site 415, eroding structures and midden, Aird an Rùnair.





Plate 15 - Site 416, eroding midden, Aird an Rùnair.



Plate 16 - Site 438, eroding roundhouse, Loch Phaibeil.





Plate 17 - Site 637, eroding structures and midden, Baleshare.



Plate 18 - Site 667, slipway, Baleshare.





Plate 19 - Site 668, possible fish-trap, Baleshare



Plate 20 - Site 790, possible well, Bay Craavat.