



# Craig y Ddinas, Dyffryn Ardudwy

**MODERATE**



© Hawffraint y Goron a hawliau cronfa ddata 2022 OS 100022403  
© Crown copyright and database rights 2022 OS 100022403


## Route Overview

- Distance: 6.km (3.7 miles)
- Duration: 1 hours
- Route type: There and back again

## Before you start

Read the safety and route grading information on the Snowdonia National Park Authority website before you start your journey.

[snowdonia.gov.wales](http://snowdonia.gov.wales)




Turn right as you leave the car park and follow the track straight ahead through two consecutive gates around 50m apart.



Continue along the track. You will soon pass the remains of Cors-uchaf on your left.




Shortly, you will reach two gates side by side. Go through the gate on your right. The track immediately bears right. When the track curves to the left, you will see Craig y Ddinas in the distance on your right and behind it, Llawlech ridge.




The track gradually climbs towards the slopes of Moelfre. Go through the gate and in about 500m you will reach another gate. You have now reached the open access land.



Walk along the track for roughly 500m, turn right and head in a south-westerly direction towards a stile crossing over a stone wall approximately 300m away. This section can be very wet and boggy at times.



Cross the stile and head towards Craig y Ddinas hillfort, which is approximately 300m away.



Having reached the hillfort, take a moment to enjoy the magnificent views. Remember to explore the roundhouse remains on the eastern side of the hillfort. To head back to the start of the walk, retrace your steps back to the track, turn left and follow the path back to the car park.