

LISTING AND INDEX
OF
EVENING HERALD ARTICLES
1938 ~ 1975
BY
J. B. MALONE
ON
WALKS ~ CYCLES ~ DRIVES

compiled by Frank Tracy



Listing and Index of
Evening Herald Articles
1938 ~ 1975
by
J. B. Malone
on
Walks ~ Cycles ~ Drives
compiled by Frank Tracy

Copyright 2014 Local Studies Section
South Dublin Libraries

ISBN 978-0-9575115-5-2

Design and Layout by
Sinéad Rafferty

Printed in Ireland by
GRAPHPRINT LTD
Unit A9
Calmount Business Park
Dublin 12

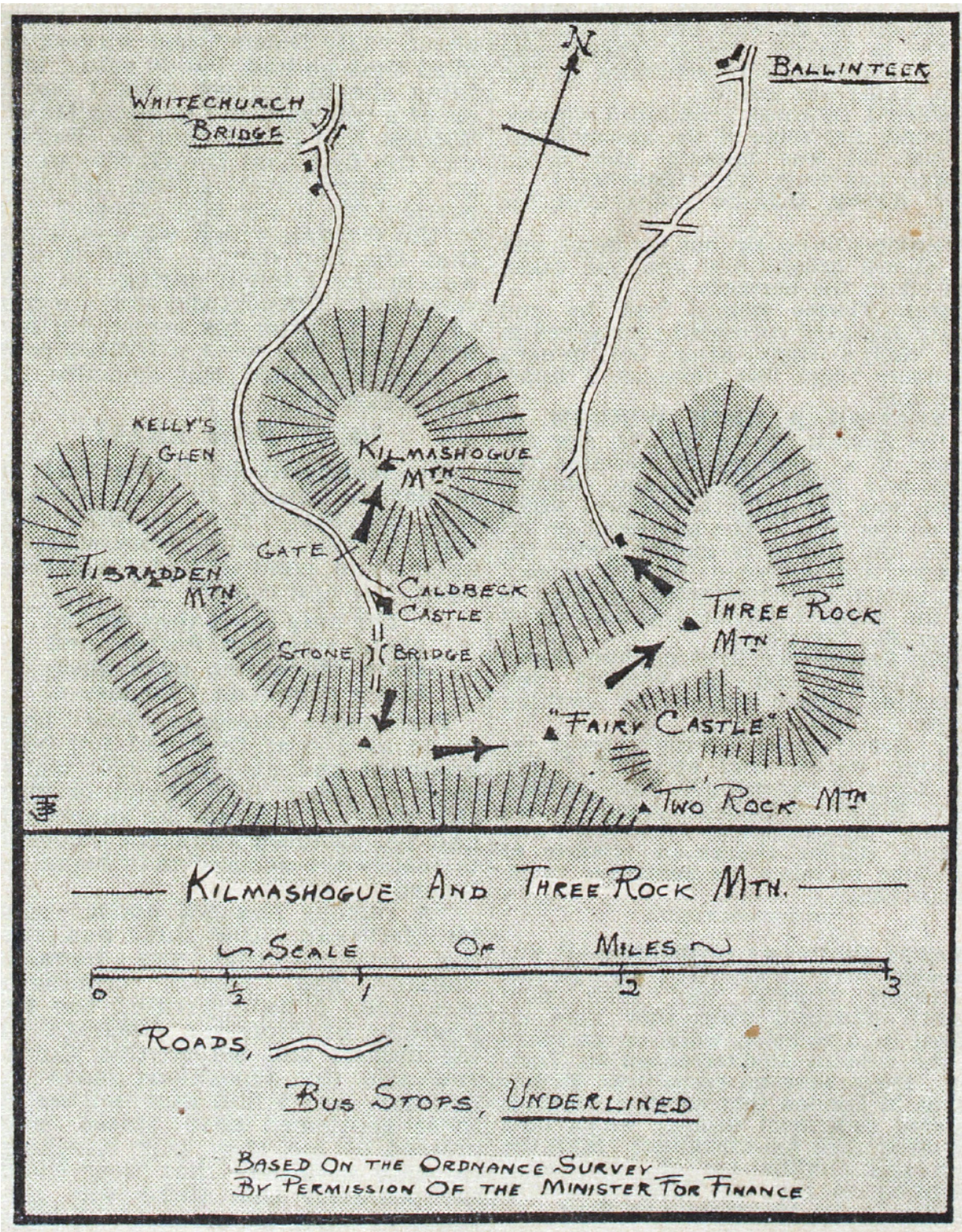
Published October 2014 by:
Local Studies Section South Dublin Libraries Headquarters

Local Studies Section	South Dublin Libraries Headquarters
County Library	Unit 1
County Hall	Square Industrial Complex
Town Centre	Town Centre
Tallaght	Tallaght
Dublin 24	Dublin 24
Phone 353 (0)1 462 0073	Phone 353 (0)1 459 7834
Email: localstudies@sdublincoco.ie	Fax 353 (0)1 459 7872

www.southdublin.ie
www.southdublinlibraries.ie

Contents

	Page
Foreword from Mayor Fintan Warfield.....	5
Introduction	7
Listing of Evening Herald Articles 1938 – 1975	9-133
Index - Mountains.....	134-137
Index - Some Popular Locations	138
 List of Maps from Evening Herald articles drawn by J. B. Malone	
Kilmashogue and Three Rock Mountain	4
Glenasmole.....	8
The Hellfire Club	14
Djouce	18
Lugnaquilla	24
Seahan	30
The Big Sugarloaf.....	36
Glendalough.....	42
Saggart Hill.....	48
Table Mountain.....	54



Kilmashogue and Three Rock Mountain from *Kilmashogue and the Three Rock*,
 Evening Herald, April 6th 1939, page 4.
 Courtesy of the Evening Herald.

Foreword from Mayor Fintan Warfield



Tá áthas mór orm go bhfuair mé cuireadh an réamhrá a chur le *Listing and Index of Evening Herald Articles 1938 - 1975 by J. B. Malone on Walks, Cycles, Drives* a leagann fairsinge obair J. B. Malone ó 1938 go 1975 os bhur gcomhair. I am delighted to have been asked to write an introduction to *Listing and Index of Evening Herald Articles 1938 - 1975 by J. B. Malone on Walks, Cycles, Drives* which demonstrates the breadth of J. B. Malone's work from 1938 to 1975 to you. J. B. Malone was the most influential force in the development of walking, particularly hillwalking, as a

leisure activity in Ireland. He began to explore the Dublin and Wicklow Mountains on foot as a young man in 1932, and by 1938 he was writing a weekly column on walking for the Evening Herald which continued until 1975. These columns and his earlier books *The Open Road* (1950) and *Walking in Wicklow* (1964), inspired countless readers to exchange the city for the hills and to enjoy healthy exercise and the joys of the natural world. J. B. Malone was a true pioneer who laid out in excess of nine hundred walks, cycles and drives exploring the landscapes of Dublin and Wicklow which were published in the Evening Herald. In addition, along with illustrator Liam C. Martin, he contributed in excess of one thousand five hundred articles in the *Know your Dublin* series carried in the Evening Herald.

We are grateful to Frank Tracy for his sheer hard work, dedication and diligence in compiling this list of articles from microfilm and indexing it. This publication coincides with a major exhibition on the life and work of J. B. Malone which takes place in the County Library in Tallaght to mark the twenty-fifth anniversary of his death.

A small number of hardcopies of the book will be printed to supply to other libraries and research institutions and the book will be made available in e-book format on South Dublin Libraries e-book website and digital archive.

I hope that this book will inspire people to get out, investigate and enjoy the beautiful areas suggested by J. B. Malone. Tá súil agam go spreagfaidh an leabhar seo daoine dul amach, chun inuchadh a dhéanamh ar agus sult a bhaint as na dúichí a mhol J. B. Malone.

Fintan Warfield
Méara Chontae Átha Cliath Theas



Introduction

In 1938, the Evening Herald published three articles on hillwalking submitted by a young 25 year old man, J. B. Malone. These articles were favourably received by readers of the Herald and J. B. was invited to submit further articles for publication. Over the next 37 years, the Evening Herald published some 959 articles of hillwalks, cycles and drives by J. B. Malone, mainly in counties Dublin and Wicklow but also in other areas e.g. Kerry, Tipperary, Mayo and Sligo. Each article was accompanied by a detailed sketch map of the route, hand-drawn by J. B. It was a truly phenomenal output by one person. In 1979 he embarked on a project of working out a long distance walking trail through the Wicklow Mountains which culminated in the opening of the Wicklow Way in 1982.

J. B. Malone was an avid conservationist and local historian and for many years he was the author, in association with the artist Liam C. Martin, of a daily column in the Evening Herald called *Know your Dublin*.

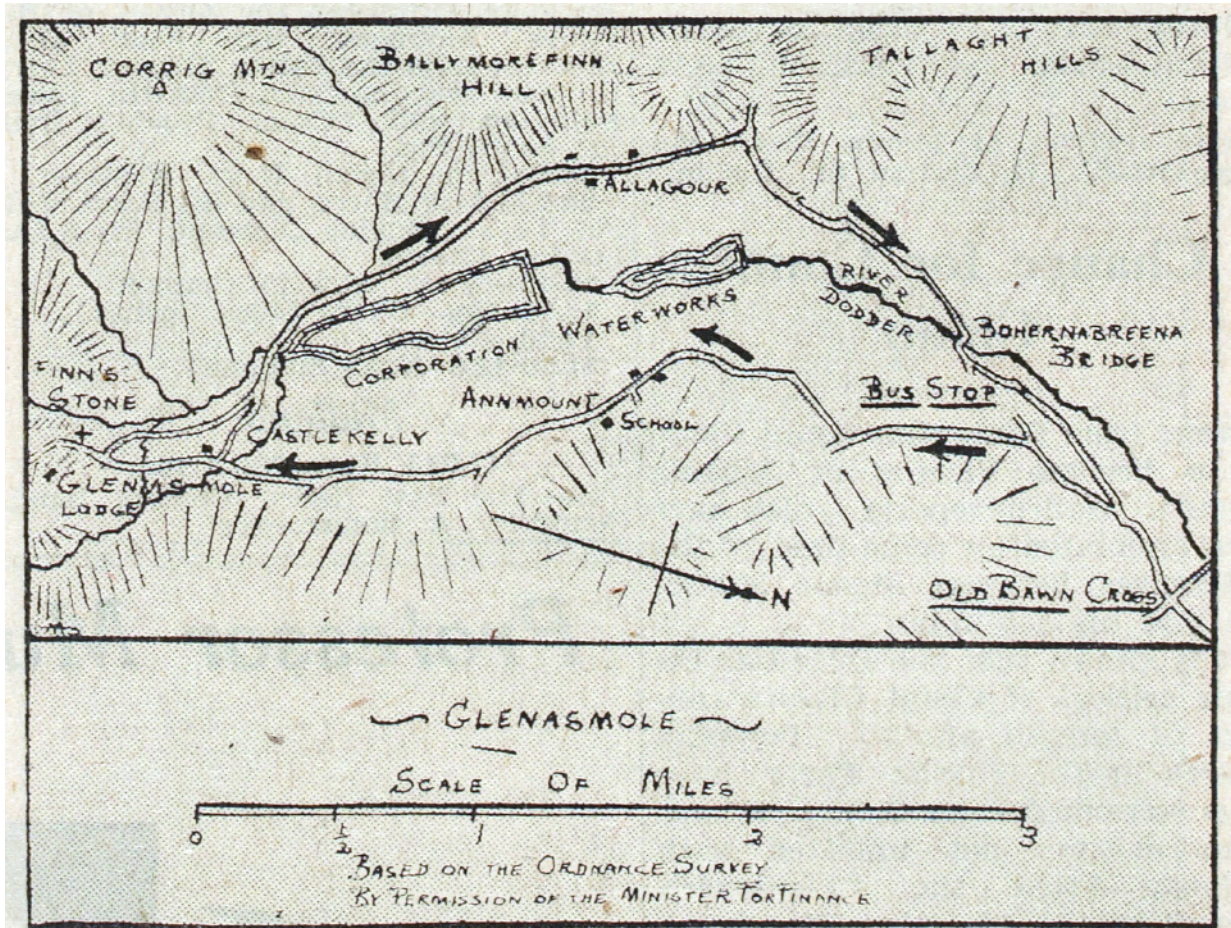
The compilation of this Listing and Index of the hillwalking articles of J. B. Malone will enable hillwalkers and others to quickly locate the original articles of J. B. Malone by route, year, date and page in the Evening Herald archives, which can be viewed/copied in the National Library of Ireland, Kildare Street (microfilm) and the Dublin City Library and Archive, Pearse St (hard copy).

I would like to express my appreciation to the staff of the National Library of Ireland for their efficiency, guidance and unfailing courtesy to me while undertaking this project.

A special word of thanks is due to David Power of South Dublin Libraries for his assistance in editing and collating the listing/index and to Kieran Swords, Acting County Librarian, South Dublin Libraries for his advice, assistance and support.

Frank Tracy

October 2014



Glenasmole from *Enchantment of Glenasmole*,
Evening Herald April 14th 1939, page 8.
Courtesy of the Evening Herald.

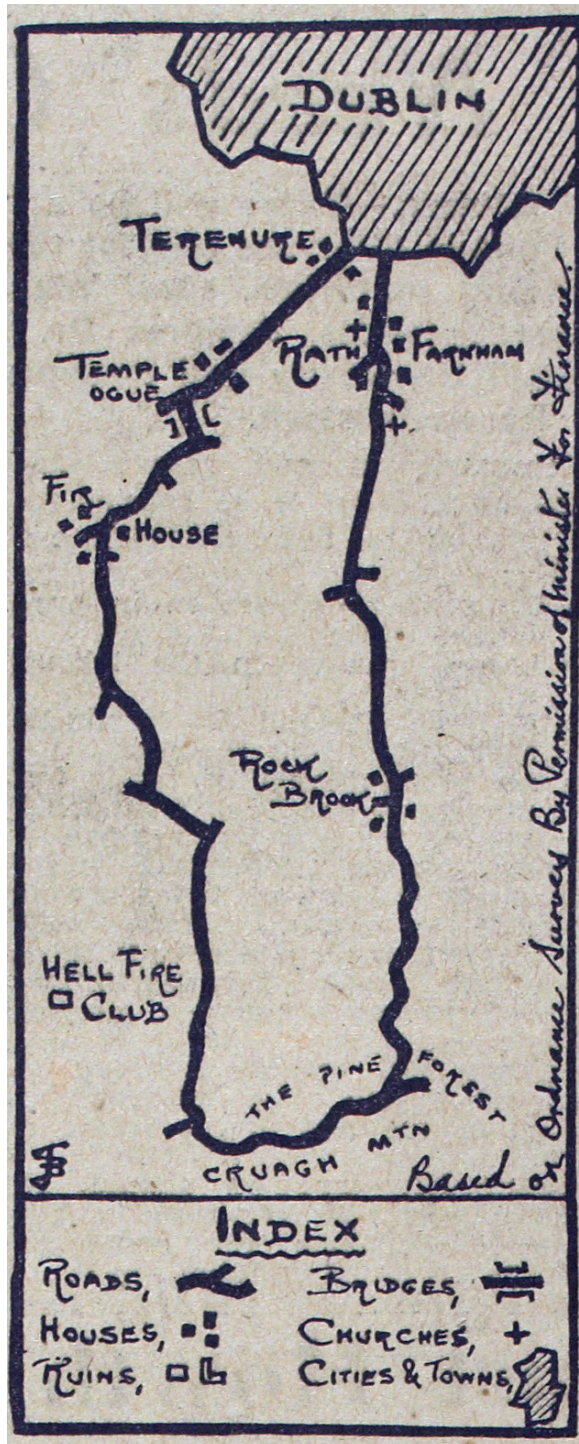
1938				
	DATE	DAY	PAGE	ARTICLE TITLE
1	Jul 25	Monday	7	OVER THE HILLS BUT NOT FAR AWAY Article on the beauties of Dublin and Wicklow Mountains
2	Aug 1	Monday	5	FORTY MOUNTAIN PEAKS NEAR DUBLIN THAT YOU CAN CLIMB General article on main peaks in Dublin Wicklow Mountains
3	Dec 12	Monday	III*	FAMOUS ESCAPE FROM THE CASTLE Article on escape of Hugh O'Neill & Art O'Donnell from Dublin Castle. *Page III Christmas Supplement.
1939				
	DATE	DAY	PAGE	ARTICLE TITLE
4	Apr 6	Thursday	4	<u>THE FRIENDLY MOUNTAINS 1</u> KILMASHOGUE AND THREE ROCK
5	Apr 14	Friday	8	<u>THE FRIENDLY MOUNTAINS 2</u> ENCHANTMENT OF GLENASMOLE
6	Apr 21	Friday	5	<u>THE FRIENDLY MOUNTAINS 3</u> CRUAGH, GLENDUO AND GLENCULLEN
7	Apr 28	Friday	7	<u>THE FRIENDLY MOUNTAINS 4</u> THE CHARMS OF GLENCREE Enniskerry, Walker's Rock, Knockree, Curtlestown, Kilmalin, Enniskerry

1939 (Cont)				
	DATE	DAY	PAGE	ARTICLE TITLE
8	May 5	Friday	7	<u>THE FRIENDLY MOUNTAINS 5</u> HIGHEST MOUNTAIN WITHIN COUNTY DUBLIN Bohernabreena, Ballymorefinn Hill, Seahan Mtn, Kilbride Camp, Manor Kilbride, Tinode (The Lamb)
9	May 12	Friday	7	<u>THE FRIENDLY MOUNTAINS 6</u> AROUND LACKENDARAGH AND GLENCREE
10	May 19	Friday	7	<u>THE FRIENDLY MOUNTAINS 7</u> UPPER GLENCREE - STRONGHOLD OF THE O'TOOLES
11	May 26	Friday	5	<u>THE FRIENDLY MOUNTAINS 8</u> TINODE AND THE FRONTIERS OF THE PALE Kilteel, Tinode (The Lamb), Golden Hill, Red Lane, Corveen Hill,
12	Jun 2	Friday	4	<u>THE FRIENDLY MOUNTAINS 9</u> GRAND VIEW FROM SORRELL HILL Blessington, Sorrell Hill, Lacken, Ballylow, Oldcourt
13	Jun 9	Friday	8	<u>THE FRIENDLY MOUNTAINS 10</u> SEEFIONN AND THE GLEN OF KILBRIDE Tinode (The Lamb), Manor Kilbride, Kilbride Camp, Seefinn,

1940				
	DATE	DAY	PAGE	ARTICLE TITLE
14	May 16	Thursday	4	<u>OVER THE HILLS 1</u> LOOKING DOWN ON DUBLIN THE FEATHERBED AND GLENASMOLE Old Bawn Cross, Piperstown, The Featherbed, Glassamucky, Cunard, Bohernabreena
15	May 23	Thursday	4	<u>OVER THE HILLS 2</u> THE GRANDEST VIEW THAT ANY COUNTY DUBLIN ROAD COMMANDS Knockannavea (Tallaght Hill, near Ballinascorney)
16	May 30	Thursday	4	<u>OVER THE HILLS 3</u> BY-WAYS TO BARNACULLIA Enniskerry, Killegar, Ballybetagh, Barnacullia, Harold's Grange, Ballinteer
17	Jun 6	Thursday	4	<u>OVER THE HILLS 4</u> SOUTH OF THE BORDER; INTO WEST WICKLOW Brittas, Cloghleagh, Liffey Gorge, Manor Kilbride, Tinode
18	Jun 13	Thursday	4	<u>OVER THE HILLS 5</u> TYROL IN GLENCREE Enniskerry, Tinnahinch, Deerpark, Ride Rock, Lady's Drive, Enniskerry
19	Jun 20	Thursday	4	<u>OVER THE HILLS 6</u> INTRODUCTION TO RIDGE WALKING Enniskerry, Waterfall Gate, Glensoulan, Maulin, Powerscourt Demesne, Enniskerry
20	Jun 27	Thursday	6	<u>OVER THE HILLS 7</u> THROUGH HEATHER DESERTS Enniskerry, Waterfall Gate, Deerpark, Djouce Mtn, Glensoulan, Ride Rock, Powerscourt Demesne, Enniskerry

1940 (Cont)				
	DATE	DAY	PAGE	ARTICLE TITLE
21	Jul 4	Thursday	4	<u>OVER THE HILLS 8</u> CAVANAGH'S GAP - WHERE CLANSMEN MARCHED Poulaphouca, Hollywood, Cavanagh's Gap, Ballinlea, Donard
22	Jul 11	Thursday	4	<u>OVER THE HILLS 9</u> SUGAR LOAF SWITCHBACK Enniskerry, Corrigoona, Kilmacanogue, Little Sugar Loaf, Windgates, Bray Head, Bray
23	Jul 18	Thursday	4	<u>OVER THE HILLS 10</u> CROSSING THE SALLY GAP Calary, Luggala, Sally Gap, Manor Kilbride, Tinode
24	Jul 25	Thursday	4	<u>OVER THE HILLS 11</u> THE FORGOTTEN GLEN Rockbrook, Glendoo, Glencullen Mtn, Raven's Rock, Enniskerry
25	Aug 1	Thursday	4	<u>OVER THE HILLS 12</u> THE ROAD TO CUSHKILAY Poulaphouca, Johnstown, Granamore, Cushkilay, Valleymount, Baltyboys
26	Aug 8	Thursday	4	<u>OVER THE HILLS 13</u> CLIMBING CLEEVAUN Blessington, Lacken, Ballynultagh Gap, Mullaghcleevaun, Billy Byrne's Gap, Lacken, Blessington
27	Aug 15	Thursday	4	<u>OVER THE HILLS 14</u> WILDERNESS OF CALARY Enniskerry, Walker's Rock, Long Hill, Calary, Glen of the Downs
28	Aug 22	Thursday	4	<u>OVER THE HILLS 15</u> A DAY ON KIPPURE; DUBLIN'S "HIGHEST"

29	Aug 29	Thursday	4	<u>OVER THE HILLS 16</u> THE DROWNED LANDS Blessington, Lacken, Ballyknockan, Valleymount, Poulaphouca
30	Sep 5	Thursday	4	<u>OVER THE HILLS 17</u> WHERE TIME STANDS STILL; RAMBLES AROUND HOLLYWOOD Hollywood, Church Mtn, Athgreany, Poulaphouca
31	Sep 12	Thursday	4	<u>OVER THE HILLS 18</u> THE GATES OF IMAAL Whitestown Cross Roads, Spinans Cross, Kilranelagh, Davidstown, Donard, Phillips Cross
32	Sep 19	Thursday	4	<u>OVER THE HILLS 19</u> GUARDIAN OF THE GAP; ON TONELEEGEE Glendalough, Wicklow Gap, Tonelagee, Ballinagee, Valleymount, Baltyboys
33	Sep 26	Thursday	4	<u>OVER THE HILLS 20</u> THE MOST VARIED OF ALL WICKLOW GLENS Rockbrook, Glendoo Mtn, Oldboleys, Glencree, The Featherbed, Rockbrook
1941 (No Articles)				
1942				
	DATE	DAY	PAGE	ARTICLE TITLE
34	Jun 12	Friday	2	<u>WANDERINGS AWHEEL 1</u> THE DUBLIN FOOTHILLS Rathfarnham, Rockbrook, Cruagh, Killakee, Rathfarnham
35	Jun 19	Friday	2	<u>WANDERINGS AWHEEL 2</u> LOOKING DOWN ON THE PLAIN OF DUBLIN Rathfarnham, Firhouse, Rockbrook, Harolds Grange Crossroads, Stepaside, Dundrum

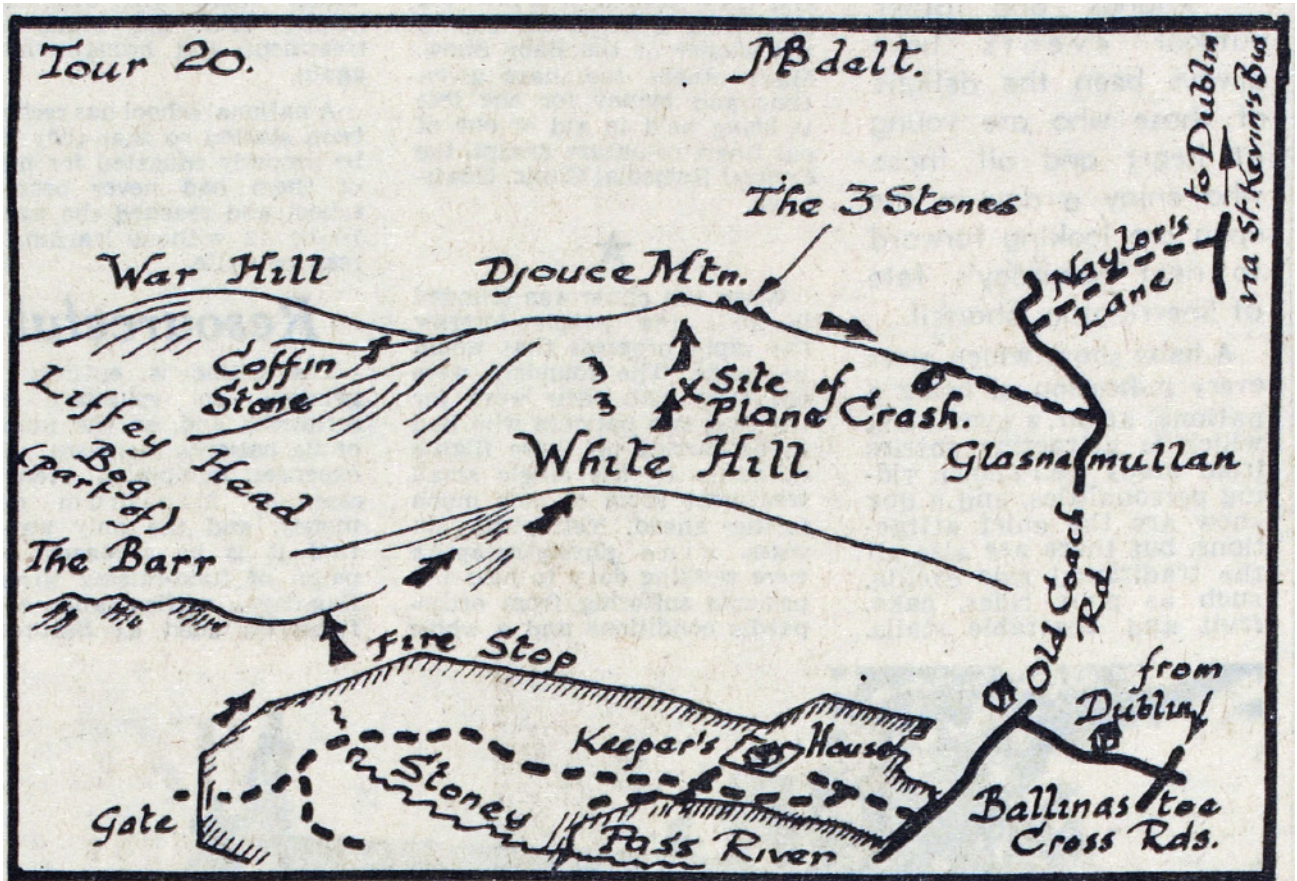


The Hellfire Club from *The Hellfire Club*,
 Evening Herald, April 22nd 1943, page 4.
 Courtesy of the Evening Herald.

1942 (Cont)				
	DATE	DAY	PAGE	ARTICLE TITLE
36	Jun 26	Friday	2	<u>WANDERINGS AWHEEL 3</u> SHANGANAGH AND THE SCALP Milltown, Stepside, Kiltiernan, Barnaslingan, Cabinteely, Stillorgan, Donnybrook
37	Jul 4	Saturday	2	<u>WANDERINGS AWHEEL 4</u> BACK OF BEYOND Terenure, Tallaght, Brittas, Manor Kilbride, Ballinascorney Gap, Old Bawn, Templeogue
38	Jul 11	Saturday	2	<u>WANDERINGS AWHEEL 5</u> THE PALE SENTINELS Inchicore, Clondalkin, Newcastle, Oughterard, Rathcoole, Red Cow, Drimnagh Crumlin
39	Jul 18	Saturday	2	<u>WANDERINGS AWHEEL 6</u> HIGHWAY TO GLENCREE Rathfarnham, Featherbed, Glencree, Kilmalin, Devil's Elbow, Glencullen, Rockbrook, Rathfarnham
40	Jul 25	Saturday	2	<u>WANDERINGS AWHEEL 7</u> GLIMPSES OF LAKELAND Tallaght, Brittas, Tinode, Blessington Bridge, Manor Kilbride, Tallaght
41	Aug 1	Saturday	2	<u>WANDERINGS AWHEEL 8</u> ON CALARY EDGE Dublin, Bray, Kilmacanogue, Calary, Long Hill, Tinnahinch, Enniskerry, Dublin
42	Aug 8	Saturday	2	<u>WANDERINGS AWHEEL 9</u> WHERE THE LIFFEY BEGINS Tallaght, Ballinascorney Gap, Sally Gap, Glencree, Featherbed, Rathfarnham

1942 (Cont)				
	DATE	DAY	PAGE	ARTICLE TITLE
43	Aug 15	Saturday	2	<u>WANDERINGS AWHEEL 10</u> IN LAKELANDS AGAIN Tallaght, Tinode, Blessington, Poulaphouca, Lacken, Blessington, Tallaght
44	Aug 22	Saturday	2	<u>WANDERINGS AWHEEL 11</u> UP AND DOWN LUGGALA Dublin, Glencree, Sally Gap, Luggala, Kennedy's Corner, Ballinstoe Cross Roads, Calary, Kilmacanogue, Dublin
45	Aug 29	Saturday	2	<u>WANDERINGS AWHEEL 12</u> LACKAN ROUNDABOUT Blessington, Baltyboys, Valleymount, Ballyknockan, Lacken, Blessington
46	Sep 5	Saturday	2	<u>WANDERINGS AWHEEL 13</u> SOME HIGHSPOTS IN HOLLYWOOD Blessington, Poulaphouca, Hollywood, Scalp, Poulaphouca
47	Sep 12	Saturday	2	<u>WANDERINGS AWHEEL 14</u> SOUTH TO SCARD (SCARR) Roundwood, Oldbridge, Scard (Scarr), Carrigeenshinagh Ridge
48	Sep 19	Saturday	2	<u>WANDERINGS AWHEEL 15</u> CROWS FLIGHT TO GLENDALOUGH Dublin, Sally Gap, Military Road, Laragh, Annamoe, Dublin
49	Sep 26	Saturday	2	<u>WANDERINGS AWHEEL 16</u> INTO GLEN IMAAL Hollywood, Phillips Cross, Donard, Knockanarrigan, Snugboro, Hollywood Glen, Hollywood
50	Oct 3	Saturday	2	<u>WANDERINGS AWHEEL 17</u> MICHAEL DWYER'S COUNTRY Poulaphouca, Phillips Cross, Whitestown Cross, Knockanarrigan, Ballinabarney, Rathangan, Graigue Cross, Kelsha Gap, Whitestown Cross.

51	Oct 10	Saturday	2	<u>WANDERINGS AWHEEL 18</u> ABOVE THE AVONMORE Roundwood, Annamoe, Laragh, Clara Cross Roads, Moneystown Bridge, Roundwood
52	Oct 17	Saturday	2	<u>WANDERINGS AWHEEL 19</u> CONTRASTS ROUND GLENMALURE Laragh, Vale of Clara, Kirrikee Mountain, Drumgoff, Military Road, Laragh
53	Oct 24	Saturday	2	<u>WANDERINGS AWHEEL 20</u> GREAT CIRCLE COURSE Dublin, Tallaght, Blessington, Donard, Aughavanagh, Drumgoff, Laragh, Annamoe, Newtownmountkennedy, Bray
1943				
	DATE	DAY	PAGE	ARTICLE TITLE
54	Apr 22	Thursday	4	<u>OVER THE HILLS 1</u> THE HELLFIRE CLUB
55	Apr 30	Friday	2	<u>OVER THE HILLS 2</u> DIVERSION TO MOUNT VENUS
56	May 7	Friday	2	<u>OVER THE HILLS 3</u> THE MAGIC OF GLENASMOLE
57	May 14	Friday	2	<u>OVER THE HILLS 4</u> WICKLOW IN MINIATURE Enniskerry, Kilmalin, Knockree, Powerscourt Demesne, Enniskerry
58	May 21	Friday	2	<u>OVER THE HILLS 5</u> TRIP INTO THE WILDS Oldbawn, Ballinascorney Gap, Manor Kilbride, Brittas, Crooksling



Djouce from *The Connoisseurs Mountain*,
 Evening Herald, Aug 25th 1960, page 8.
 Courtesy of the Evening Herald.

1943 (Cont)				
	DATE	DAY	PAGE	ARTICLE TITLE
59	May 28	Friday	2	<u>OVER THE HILLS 6</u> THE RAMPARTS OF GLENCREE Rockbrook, Glendoo, Cloughnagun, Glencree, Featherbed, Rathfarnham
60	Jun 4	Friday	2	<u>OVER THE HILLS 7</u> FOR LOVERS OF WIDE HORIZONS The Lamb, Manor Kilbride, Ballynultagh Gap, Lacken, Blessington
61	Jun 11	Friday	2	<u>OVER THE HILLS 8</u> GLENCREE SEE-SAW Glencree, River Path, Aurora Wood, Waterfall Rd. Glencree
62	Jun 18	Friday	2	<u>OVER THE HILLS 9</u> AROUND THE SUGARLOAF Enniskerry, Carrigoona, Sugar Loaf Track, Calary, Deerpark, Powerscourt Demense, Enniskerry
63	Jun 25	Friday	2	<u>OVER THE HILLS 10</u> THE BOUNDARY SUMMITS Brittas, Saggart Hill, Cupidstown Hill, Lamb Hill, Caureen Hill, Glending, Blessington
64	Jul 2	Friday	2	<u>OVER THE HILLS 11</u> STRONGHOLD OF SOLITUDE Enniskerry, Deerpark, Glensoulan, Tonduff Sth, Tonduff Nth, Waterfall Road, Enniskerry
65	Jul 9	Friday	2	<u>OVER THE HILLS 12</u> THE HILL OF SUMMER Blessington, Lugnagun, Sorrell Hill, Lacken, Blessington
66	Jul 16	Friday	2	<u>OVER THE HILLS 13</u> THE VASTNESS OF KIPPURE Brittas, Lisheens, Seefinn, Seefingan, Kippure, Lough Bray, Glencree, Glenasmole

1943 (Cont)				
	DATE	DAY	PAGE	ARTICLE TITLE
67	Jul 23	Friday	2	<u>OVER THE HILLS 14</u> GREAT WATCHTOWER OF EAST WICKLOW Enniskerry, Coolakay, Old Long Hill, Djouce, White Hill, Slieve Buck, Old Long Hill, Calary, Long Hill, Enniskerry
68	Jul 30	Friday	2	<u>OVER THE HILLS 15</u> WHERE EAST MEETS WEST Poulaphouca, Valleymount, Ballyknockan, Shileshawn Mtn, Moanbane Mtn, Lacken, Blessington
69	Aug 6	Friday	2	<u>OVER THE HILLS 16</u> CRAGS OVER WASTELAND Kennedy's Corner, Pier Gates, Carrigminaun (Fancy), Kennedy's Corner
70	Aug 13	Friday	2	<u>OVER THE HILLS 17</u> BIRTHPLACE OF THE VARTRY Roundwood, Sally's Bridge, Ballinahinch Hill, Knockatemple, Roundwood
71	Aug 20	Friday	2	<u>OVER THE HILLS 18</u> LAND OF THE HUNGRY GRASS Poulaphouca, Johnstown, Knocknaboley, Church Mtn, Poulaphouca
72	Aug 27	Friday	2	<u>OVER THE HILLS 19</u> THE BACKBONE OF WICKLOW Sally Gap, Carrigvoher, Gravale, Duff Hill, Military Road
73	Sep 3	Friday	2	<u>OVER THE HILLS 20</u> AS WILD AS YOU WISH Poulaphouca, Blakestown Hill, Johnstown, Corragh, Cavanagh's Gap, Table Mtn, Three Lakes, Glenree, Granabeg, Valleymount
74	Sep 10	Friday	2	<u>OVER THE HILLS 21</u> BARNACULLIAN RIDGE Lacken, Black Hill, Mullaghcleevaun, Barnacullian, Glenmacnass, Laragh, Glendalough

75	Sep 17	Friday	2	<u>OVER THE HILLS 22</u> THE FRIENDLY GIANT Valleymount, Tonelagee, Brockagh, Glendalough
76	Sep 24	Friday	2	<u>OVER THE HILLS 23</u> THE CIRCUIT OF GLENDALOUGH Circuit of Upper and Lower Lakes
77	Oct 1	Friday	2	<u>OVER THE HILLS 24</u> SOUTH-EAST PASSAGE Poulaphouca, Johnstown, Granamore, Cushkilay, Lough Firrib, Glenealo, Glendalough
78	Oct 8	Friday	2	<u>OVER THE HILLS 25</u> DERRYBAWN DETOUR Laragh, Derrybawn Mtn, Mullacor Mtn, Spink, Glendalough
79	Oct 15	Friday	2	<u>OVER THE HILLS 26</u> TRIP TO THE MOTTHA STONE Laragh, Bookeys Bridge, Clara, Cronybyrne, Rathdrum, Meeting of Waters, Rathdrum, Laragh
80	Oct 22	Friday	2	<u>OVER THE HILLS 27</u> THROUGH WILD IMAAL Donard, Ballinclea, Knickeen Ford, Seskin School, Kelsha Bdge, Fauna, Donard
81	Oct 29	Friday	2	<u>OVER THE HILLS 28</u> CITADEL OF CAMADERRY Glendalough, Upper Lake, Miners Track, Camaderry, Glendalough
82	Nov 5	Friday	2	<u>OVER THE HILLS 29</u> QUEEN OF THE SOUTH Drumgoff, Greenan, Ballincor Mtn, Croghan Moira, Drumgoff
83	Nov 12	Friday	2	<u>OVER THE HILLS 30</u> MONARCH OF LEINSTER - CLIMBING LUGNAQUILLA Lugnaquilla from Seskin and Camara Hill

1944				
	DATE	DAY	PAGE	ARTICLE TITLE
84	Mar 2	Thursday	2	<u>NEW SERIES FOR WALKERS AND CYCLISTS</u> THRESHOLD OF THE MOUNTAINS Old Bawn, Killakee, Pine Forest, Kelly's Glen, Barnacullia, Stepside
85	Mar 9	Thursday	2	BOHERNABREENA TO FEATHERBED
86	Mar 16	Thursday	2	TRIP ACROSS THE TALLAGHT HILLS Crooksling Rd, Knockanavea, Raheen Dhu, Ballinascorney Gap, Oldbawn
87	Mar 23	Thursday	2	GLENCREE TRAIL OF THE LONESOME PINES Enniskerry, Kilgarran, Carrigaspinkeen, Glencree Rd, Enniskerry
88	Mar 30	Thursday	2	THE GIANTS OF GLENASMOLE Bohernabreena Bdge, Seahan, Manor Kilbride, Tinode.
89	Apr 5	Wednesday	2	FROM GLENCULLEN TO GLENCREE
90	Apr 13	Thursday	2	BY-WAYS NEAR BLESSINGTON Blessington, Lugnagun, Woodend Hill, Golden Hill, Tinode
91	Apr 20	Thursday	2	TWO GREEN MOUNTAINS Enniskerry, Kilgarran, Knockree, Lacken Wood, Ballyreagh Bdge, Maulin Forest, Ballinagee Crossroads, Tinnahinch.

92	Apr 27	Thursday	2	ABOVE THE LACKAN SHORE Blessington, Sorrell Hill, Black Hill, Lacken, Blessington
93	May 4	Thursday	2	MAGNIFICENT SETTING OF LOUGH BRAY Enniskerry, Glencree, Eagles Crag, Upr Lough Bray, Featherbed, Piperstown, Bohernabreena
94	May 11	Thursday	2	ZIG-ZAG EXCURSION THROUGH GLENCREE Enniskerry, Tinnahinch, Ballyorney, Knockree, South Road, Ballyross Wood, North Road, Enniskerry
95	May 18	Thursday	2	LOWEST PASS ACROSS THE SIX MOUNTAINS Brittas, Seefinn, Slade Brook, Glenasmole, Ballinascorney Gap
96	May 25	Thursday	2	SALLY GAP WILDERNESS Bohernabreena, Featherbed, Sally Gap, Manor Kilbride, Brittas
97	Jun 1	Thursday	2	TRIP TO MAJESTIC MULLAGHCLEEVAUN
98	Jun 8	Thursday	2	BETWEEN TWO WORLDS IN CO. WICKLOW Kennedy's Corner, Luggala, White Hill, Coffin Stone, The Watergates, Ride Rock, Crone, Enniskerry
99	Jun 15	Thursday	2	WESTWARD TO Co. KILDARE Terenure, Old Bawn, Brittas, Tinode (the Lamb), Kiltel, Glending, Blessington, Tallaght, Dublin (Cycle/Drive)



Lugnaquilla from *Lugnaquilla Lord of the Leinster Mountains*,
 Evening Herald, Aug 31st 1951 page 4.
 Courtesy of the Evening Herald.

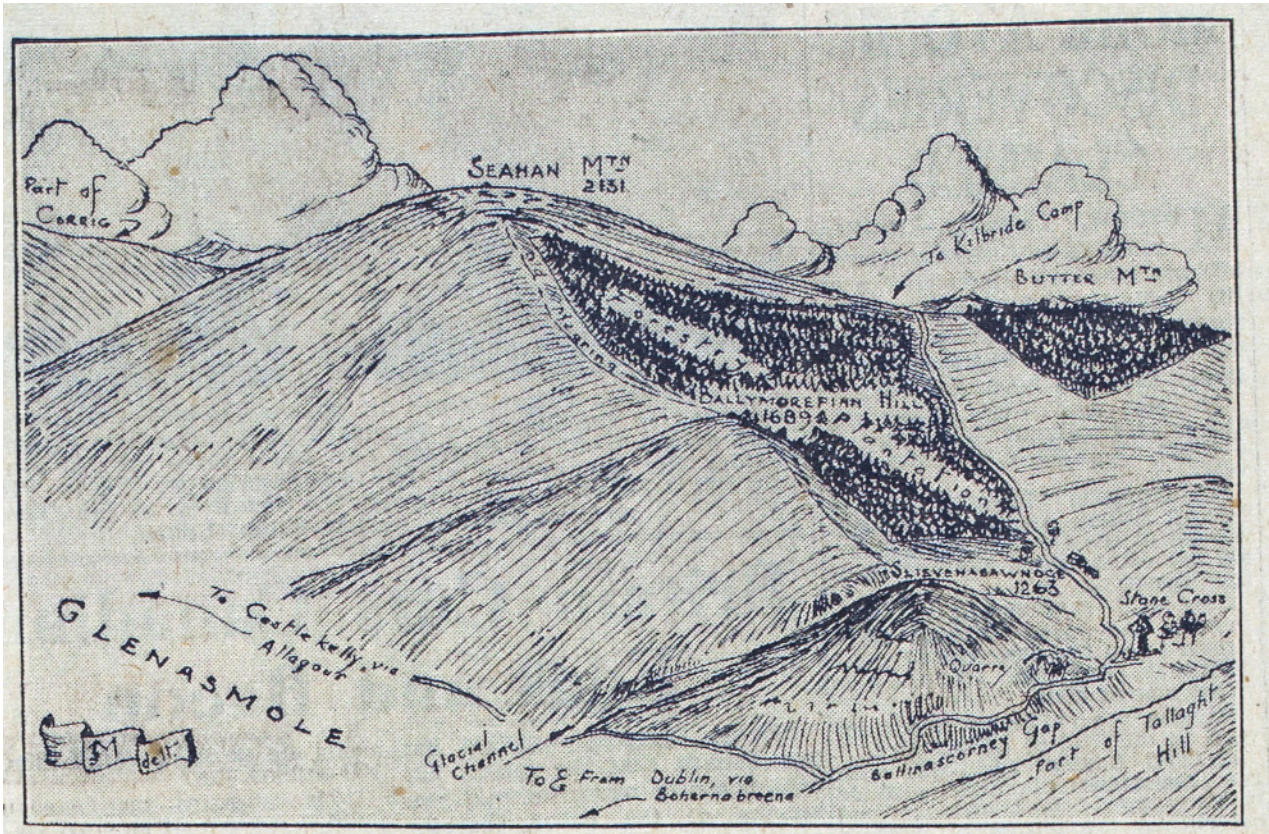
1944 (Cont)				
	DATE	DAY	PAGE	ARTICLE TITLE
100	Jun 22	Thursday	2	SOME OF WICKLOW'S LOVELIEST SCENERY Kennedy's Corner, Pier Gates, Cloghoge Glen, Knocknacloghoge
101	Jun 29	Thursday	2	THE BEAUTIES OF LOUGH DAN Circuit of Lough Dan from Roundwood
102	Jul 6	Thursday	2	FROM GLENSOULAN TO GLENCREE
103	Jul 13	Thursday	2	ACROSS HISTORIC BILLY BYRNE'S GAP Blessington, Ballynultagh Gap, Billy Byrne's Gap, Glenbride Lodge, Valleymount.
104	Jul 20	Thursday	2	RIDGEWALKING IN WICKLOW Laragh, Paddock Hill, Scard (Scarr), Carrigeenshinnagh, Glenmacnass, Laragh
105	Jul 27	Thursday	2	INTO THE WILDS OF WEST WICKLOW Poulaphouca, Cushkilay, Valleymount, Blessington
106	Jul 3	Thursday	2	THE EXPANSE OF CALARY Ballinastoe Crossroads, Vartry Lakes, Ballycurry, Killiskey Crossroads, Newtownmountkennedy
107	Aug 10	Thursday	2	LIKE A CASTLE ON A HILL Dublin, Blessington, Poulaphouca, Dunlavin, Tynts Park, Blessington, Dublin, (Drive)

1944 (Cont)				
	DATE	DAY	PAGE	ARTICLE TITLE
108	Aug 17	Thursday	2	THE HIGH COUNTRY BEYOND THE VARTRY Roundwood, Annamoe, Moneystown Bdge, Garryduff Crossroads, Glenealy, Rathnew, Ashford, Dublin. (Drive)
109	Aug 24	Thursday	2	UNSUNG BEAUTIES OF GLEN IMAAL Dublin, Phillips Cross, Donard, Lobawn Mtn, Hollywood Glen, Dublin. (Drive)
110	Aug 31	Thursday	2	THE GRANDEUR OF GLENMALURE
111	Sep 7	Thursday	2	WHERE THE MOUNTAINS MEET THE SEA Laragh, Rathdrum, Avoca, Ballydavid Hill, Redcross, Rathdrum
112	Sep 14	Thursday	2	THE FIFTY-THIRD PARALLEL Poulaphouca, Johnstown, Round Hill, Table Mtn, Glenmalure, Drumgoff, Laragh
113	Sep 21	Thursday	2	THE HILLS OF BALTINGLASS Dublin, Phillips Cross, Tuckmill Cross, Rath Coran, Baltinglass, Dublin. (Drive)
114	Sep 28	Thursday	2	AT GRIPS WITH THE WICKLOW GIANTS Drumgoff, Clohernagh, Lugnaquilla, Ballinteakin, Glenmalure, Drumgoff
115	Oct 5	Thursday	2	FOLLOW ME DOWN TO CARLOW Dublin, Hacketstown, Kiltegan, Baltinglass, Dernamuck Cottage, Knockanarrigan, Rathangan, Dublin (Drive)

116	Oct 12	Thursday	2	THE DEEP SOUTH OF WICKLOW Rathdrum, Aughrim, Woodenbridge, Avoca, Clash, Rathdrum. (Cycle/Drive)
117	Oct 19	Thursday	2	CROSSING THE WICKLOW RANGES FROM THE WEST Hacketstown, Moyne, Asnagap, Aughrim, Clash
118	Oct 26	Thursday	2	LAST OUTING OF THE YEAR Aughrim, Killacoran Crossroads, Croghan Mtn, Chair of Croghan, Aughrim
1945 -1948 (No Articles by J. B. Malone)				
1949				
	DATE	DAY	PAGE	ARTICLE TITLE
119	Jul 14	Thursday	5	<u>THE OPEN ROAD</u> MAGIC GLENASMOLE
120	Jul 28	Thursday	3	<u>THE OPEN ROAD</u> SCALP - KILLEGAR
121	Aug 4	Thursday	5	<u>THE OPEN ROAD</u> LOVELY GRANDEUR OF GLENCULLEN
122	Aug 11	Thursday	5	<u>THE OPEN ROAD</u> RAVEN'S ROCK

1949 (Cont)				
	DATE	DAY	PAGE	ARTICLE TITLE
123	Aug 18	Thursday	6	<u>THE OPEN ROAD</u> NORTH TO FINGAL Sutton - Baldoyle - Swords
124	Aug 25	Thursday	3	<u>THE OPEN ROAD</u> TALLAGHT HILLS Brittas - Ballinascorney - Slievebanogue - Knockannavea
125	Sep 1	Thursday	3	<u>THE OPEN ROAD</u> ROUND ABOUT MAULIN
126	Sep 8	Thursday	2	<u>THE OPEN ROAD</u> MAYNOOTH AND THE LIFFEY VALLEY
127	Sep 15	Thursday	3	<u>THE OPEN ROAD</u> AROUND BRAY HEAD
128	Sep 23	Thursday	3	<u>THE OPEN ROAD</u> GLEN OF KILBRIDE
129	Sep 29	Thursday	3	<u>THE OPEN ROAD</u> OVER THE PASS OF CLOGHNAGOWAN Glencree - Glendoo - Glencullen
130	Oct 6	Thursday	7	<u>THE OPEN ROAD</u> CONTRASTS ON CALARY Calary Bog - Walker's Rock

131	Oct 13	Thursday	6	<u>THE OPEN ROAD</u> DUBLIN'S HIGHEST MOUNTAIN Kippure
132	Oct 20	Thursday	4	<u>THE OPEN ROAD</u> BLESSINGTON AND THE THREE CASTLES
133	Oct 27	Thursday	4	<u>THE OPEN ROAD</u> TARA AND TRIM
134	Nov 3	Thursday	4	<u>THE OPEN ROAD</u> SEAHAN - LAZY MAN'S MOUNTAIN
135	Nov 10	Thursday	4	<u>THE OPEN ROAD</u> POWERSCOURT PANORAMAS
136	Nov 17	Thursday	4	<u>THE OPEN ROAD</u> SAGGART HILL AND THEREABOUTS
137	Nov 24	Thursday	4	<u>THE OPEN ROAD</u> INFINITE VARIETY OF GLENCREE
138	Dec 1	Thursday	4	<u>THE OPEN ROAD</u> SORRELL HILL FOR CONNOISSEURS
139	Dec 8	Thursday	4	<u>THE OPEN ROAD</u> LOOKING DOWN ON BOG OF ALLEN Newbridge - Hill of Allen



Seahan from *Seahan Lazy Man's Mountain*,
 Evening Herald, Nov 3rd 1949, page 4.
 Courtesy of the Evening Herald.

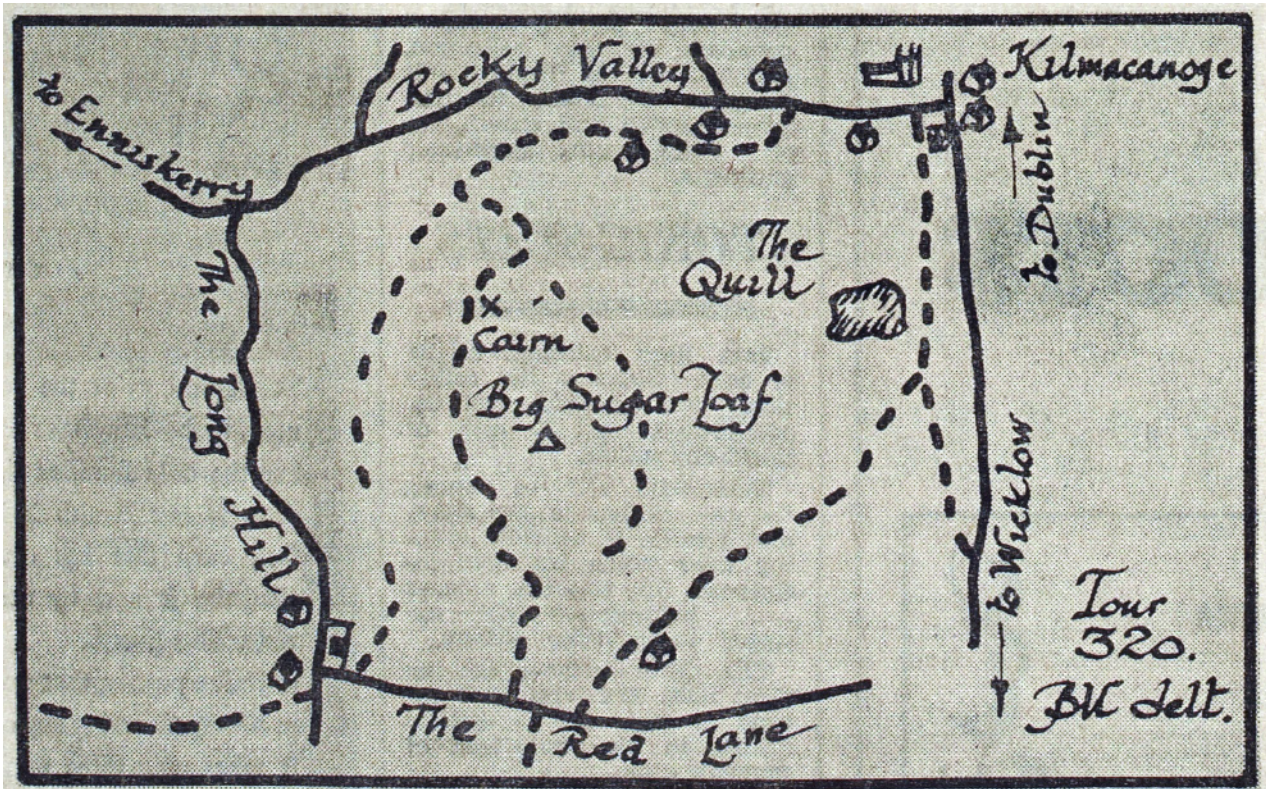
140	Dec 15	Thursday	4	<u>THE OPEN ROAD</u> SUGAR LOAVES BIG AND SMALL
141	Dec 23	Friday	4	<u>THE OPEN ROAD</u> PASS OF ATHDOWN Seefinn - Seefingan - Glenasmole
142	Dec 29	Thursday	4	<u>THE OPEN ROAD</u> NO EASY VICTORY OF TONDUFF
1950				
	DATE	DAY	PAGE	ARTICLE TITLE
143	Jan 5	Thursday	5	<u>THE OPEN ROAD</u> WILD GRANDEUR OF FEATHERBED ROAD
144	Jan 12	Thursday	4	<u>THE OPEN ROAD</u> BALDUNGAN CASTLE Skerries - Naul - Rush
145	Jan 19	Thursday	4	<u>THE OPEN ROAD</u> MARCH LANDS OF THE PALE Rathmore - Killeel - Caureen Hill
146	Jan 27	Friday	4	<u>THE OPEN ROAD</u> ON DJOUCE MOUNTAIN
147	Feb 3	Friday	4	<u>THE OPEN ROAD</u> CORONATION PLANTATION

1950 (Cont)				
	DATE	DAY	PAGE	ARTICLE TITLE
148	Feb 10	Friday	4	<u>THE OPEN ROAD</u> POWERSCOURT GARDENS
149	Feb 17	Friday	4	<u>THE OPEN ROAD</u> BALLYMORE - FRONTIER TOWN OF THE PALE
150	Feb 24	Friday	4	<u>THE OPEN ROAD</u> MY FAVOURITE PASS Djouce - War Hill - The Coffin Stone
151	Mar 3	Friday	4	<u>THE OPEN ROAD</u> WHERE THE LIFFEY GATHERS STRENGTH Kilbride
152	Mar 10	Friday	4	<u>THE OPEN ROAD</u> MIDDLE GLENCREE
153	Mar 17	Friday	4	<u>THE OPEN ROAD</u> INTO KILDARE Naas - Kilcullen - Brannockstown
154	Mar 24	Friday	4	<u>THE OPEN ROAD</u> WIDE VIEWS Newtownmountkennedy - Ballinahinch Hill
155	Mar 31	Friday	4	<u>THE OPEN ROAD</u> ROUND THE LACKAN SHORE

156	Apr 6	Thursday	4	<u>THE OPEN ROAD</u> LOUGH TAY AND LUGGALA
157	Apr 14	Friday	4	<u>THE OPEN ROAD</u> NEWGRANGE AND SLANE
158	Apr 21	Friday	4	<u>THE OPEN ROAD</u> CLIMBING CLEEVAUN
159	Apr 28	Friday	4	<u>THE OPEN ROAD</u> FANCY MOUNTAIN Also announcement of forthcoming publication by Independent Newspapers of book The Open Road by J. B. Malone
160	May 5	Friday	4	<u>THE OPEN ROAD</u> BALTYBOYS HILL: INLAND ISLAND
161	May 12	Friday	4	<u>THE OPEN ROAD</u> STRONGHOLD OF SOLITUDE Also announcement of publication of The Open Road on 22 May
162	May 19	Friday	4	<u>THE OPEN ROAD</u> LEMONSTOWN AND DUNLAVIN
163	May 26	Friday	4	<u>THE OPEN ROAD</u> MONASTERBOICE
165	Jul 9	Friday	4	<u>THE OPEN ROAD</u> THE PASS OF LUGNALEE Between Gravale and Carrigvoher

1950 (Cont)				
	DATE	DAY	PAGE	ARTICLE TITLE
166	Jul 16	Friday	4	<u>THE OPEN ROAD</u> PICTURESQUE BALLYNOCKAN
167	Jul 23	Friday	4	<u>THE OPEN ROAD</u> KNOCKNACLOHOGE MOUNTAIN
168	Jun 30	Friday	4	<u>THE OPEN ROAD</u> THE MILITARY ROAD Sally Gap - Laragh
169	Jul 7	Friday	4	<u>THE OPEN ROAD</u> SLIEVE ROE AND GLENDING West of Blessington
170	Jul 14	Friday	4	<u>THE OPEN ROAD</u> THE VARTRY LAKES Roundwood
171	Jul 21	Friday	4	<u>THE OPEN ROAD</u> CHURCH MOUNTAIN
172	Jul 28	Friday	4	<u>THE OPEN ROAD</u> THROUGH DUNRAN GLEN South of Newtownmountkennedy
173	Jul 4	Friday	4	<u>THE OPEN ROAD</u> BILLY BYRNE'S GAP Moanbane - Black Hill

174	Aug 11	Friday	4	<u>THE OPEN ROAD</u> THE BEAUTIES OF LOUGH DAN
175	Aug 18	Friday	4	<u>THE OPEN ROAD</u> THE MAGIC LAND OF CUSHKINLAY Near Valkeymount and Glenbride
176	Aug 25	Friday	4	<u>THE OPEN ROAD</u> THE BACKBONE OF WICKLOW Sallygap - Carrigvoher - Gravale - Duff Hill
177	Sep 1	Friday	4	<u>THE OPEN ROAD</u> THE SPORT OF RIDGEWALKING Glenmacnass - Scarr - The Brown Mountain
178	Sep 8	Friday	4	<u>THE OPEN ROAD</u> CAVANAGH'S GAP Lobawn - Mountain; near Johnstown West Wicklow
179	Sep 15	Friday	4	<u>THE OPEN ROAD</u> CASTLEKEVIN Near Annamoe
180	Sep 22	Friday	4	<u>THE OPEN ROAD</u> WICKLOW GAP
181	Sep 29	Friday	4	<u>THE OPEN ROAD</u> SUPERB PANORAMA OF RUGGED PEAKS Hollywood Glen - Donard - Knockaderry
182	Oct 6	Friday	4	<u>THE OPEN ROAD</u> MY FAVOURITE WICKLOW PASS Lacken - Ballynultagh Gap - Barnacullian Ridge - Mullaghcleevaun



The Big Sugarloaf from *Favourite Mountains: Big Sugarloaf*,
Evening Herald, Sept 8th 1966, page 10.
Courtesy of the Evening Herald.

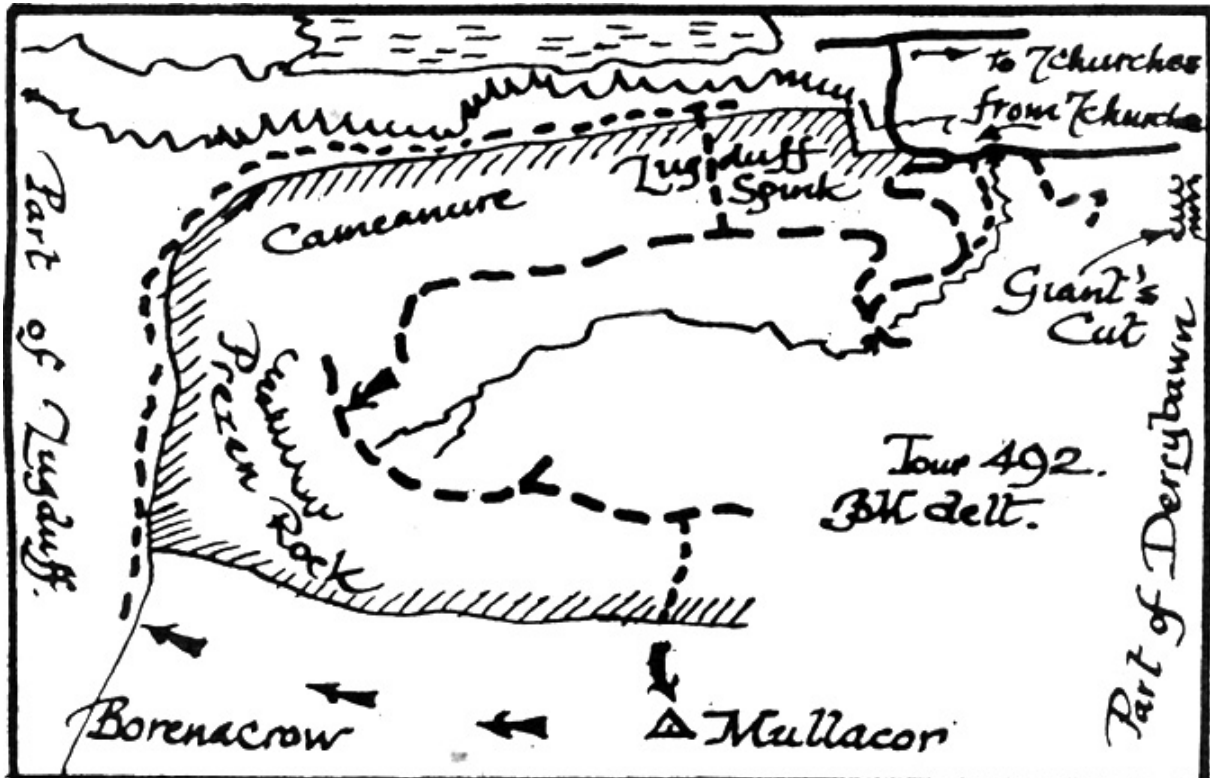
1950 (Cont)				
	DATE	DAY	PAGE	ARTICLE TITLE
183	Oct 13	Friday	4	<u>THE OPEN ROAD</u> WHERE HISTORY AND BEAUTY MINGLE Laragh - Ballard - Mweeleen Mountain
184	Oct 20	Friday	4	<u>THE OPEN ROAD</u> THE CITADEL OF WICKLOW Glen of Imaal
185	Oct 27	Friday	4	<u>THE OPEN ROAD</u> BETWEEN TWO WICKLOW WORLDS Tonelagee Mountain
186	Nov 3	Friday	4	<u>THE OPEN ROAD</u> MOUNTAIN WITH KNOBS ON Carrick Mountain
187	Nov 10	Friday	6	<u>THE OPEN ROAD</u> THE WAY TO ART'S CROSS
188	Nov 17	Friday	6	<u>THE OPEN ROAD</u> CITY OF THE PAST - EXPLORING GLENDALOUGH
189	Nov 24	Friday	6	<u>THE OPEN ROAD</u> DOWN BY THE GLENSIDE.....IN IMAAL
190	Dec 1	Friday	6	<u>THE OPEN ROAD</u> GLENDALOUGH'S MOUNTAIN CITADEL Camaderry

191	Dec 8	Friday	6	<u>THE OPEN ROAD</u> A MOUNTAIN LAKE THAT VANISHED Table Mountain - Three Lakes
192	Dec 15	Friday	6	<u>THE OPEN ROAD</u> CLIMBING WHEN DAYS ARE SHORT Blessington - Slieve Roe
193	Dec 22	Friday	7	<u>THE OPEN ROAD</u> LIKE A RAMBLE AFTER THE FESTIVITIES? Kilmacanogue - Coolagad - Little Sugarloaf
194	Dec 29	Friday	4	<u>THE OPEN ROAD</u> THE JACKDAW'S GLEN Between Church Mountain & Slieve Corrcagh near Annalecky Cross
1951				
	DATE	DAY	PAGE	ARTICLE TITLE
195	Jan 5	Friday	3	<u>THE OPEN ROAD</u> PEACEFUL WOODEN HILL Oldcourt - near Blessington Lakes
196	Jan 12	Friday	3	<u>THE OPEN ROAD</u> O'ER WINDING ROADS TO ROCKY VALLEY Enniskerry - Corrigoona - Walker's Rock
197	Jan 19	Friday	4	<u>THE OPEN ROAD</u> RAMBLE UP TO DJOUCE
198	Jan 26	Friday	4	<u>THE OPEN ROAD</u> THROUGH KELLY'S GLEN Near Kilmashogue

199	Feb 2	Friday	4	<u>THE OPEN ROAD</u> "LEG-LOOSENER" FOR THE CYCLISTS Dublin - Castleknock - Dublin (circuit)
200	Feb 9	Friday	4	<u>THE OPEN ROAD</u> THE UNSPOILT REGION OF RATHMICHAEL
201	Feb 16	Friday	3	<u>THE OPEN ROAD</u> LONELINESS & BEAUTY IN Co. DUBLIN Tallaght Hills - Bohernabreena
202	Feb 21	Friday	4	<u>THE OPEN ROAD</u> A RAMBLE AROUND CARRICKGALLAGHER
203	Mar 2	Friday	4	<u>THE OPEN ROAD</u> LOOKING OVER TEN COUNTIES Rathcoole - Red Gap - Windmill Stump
204	Mar 9	Friday	4	<u>THE OPEN ROAD</u> ALONG THE LIFFEY'S HIDDEN REGIONS Ballymore Eustace - Broadleas Stone Circle - Brannockstown
205	Mar 16	Friday	4	<u>THE OPEN ROAD</u> OTHER LINKS WITH ST. KEVIN Hollywood - Slievecorragh
206	Mar 22	Thursday	4	<u>THE OPEN ROAD</u> SCENIC WICKLOW GLEN Annamoe Glen - Sleamaine - Ballinrush Mountain
207	Mar 30	Friday	4	<u>THE OPEN ROAD</u> CLASSIC HIGH LEVEL TOUR Glendalough - Camaderry - Glenaflagh - Lugduff Ridge

1951(Cont)				
	DATE	DAY	PAGE	ARTICLE TITLE
208	Apr 6	Friday	4	<u>THE OPEN ROAD</u> THE OTHER SUGAR LOAF Lobawn Mountain
209	Apr 13	Friday	4	<u>THE OPEN ROAD</u> PATH TO GLENDALOUGH Glenree - Glenaflagh - Glenealo
210	Apr 20	Friday	4	<u>THE OPEN ROAD</u> PEERLESS PUNCESTOWN Punchestown - Rathcoole - Killeel - Rathmore
211	Apr 27	Friday	6	<u>THE OPEN ROAD</u> CHARMS OF BROCKAGH
212	May 4	Friday	3	<u>THE OPEN ROAD</u> GLENMALURE
213	May 11	Friday	7	<u>THE OPEN ROAD</u> TWO BROWN GIANTS Moanbane - Shileshawn Mtn - near Ballyknockan
214	May 18	Friday	4	<u>THE OPEN ROAD</u> EXPLORING GLENEALY
215	May 25	Friday	6	<u>THE OPEN ROAD</u> KILGOWAN AND THE PIPERS STONES Near Kilcullen

216	Jun 1	Friday	4	<u>THE OPEN ROAD</u> MULLACOR MOUNTAIN
217	Jun 8	Friday	6	<u>THE OPEN ROAD</u> THE DEVIL'S GLEN
218	Jun 15	Friday	4	<u>THE OPEN ROAD</u> THE 53 rd PARALLEL Poulaphuca - Blakestown Hill - Faraguthra Mtn - Lyragh.
219	Jun 22	Friday	4	<u>THE OPEN ROAD</u> ON PINNACLE HILL Near Baltinglass
220	Jun 29	Friday	4	<u>THE OPEN ROAD</u> CHARMS OF KIRIKEE
221	Jun 6	Friday	4	<u>THE OPEN ROAD</u> STRATFORD ON SLANEY
222	Jun 13	Friday	4	<u>THE OPEN ROAD</u> THE MOUNTAIN QUEEN OF THE SOUTH Croghan Moira
223	Jun 20	Friday	4	<u>THE OPEN ROAD</u> OVER TO GLENMALURE Crossing the Stoney Road
224	Jun 27	Friday	7	<u>THE OPEN ROAD</u> THE VALE OF CLARA



Glendalough from *Gale Day on the Heights*,
Evening Herald, January 29th 1970, page 19.
Courtesy of the Evening Herald.

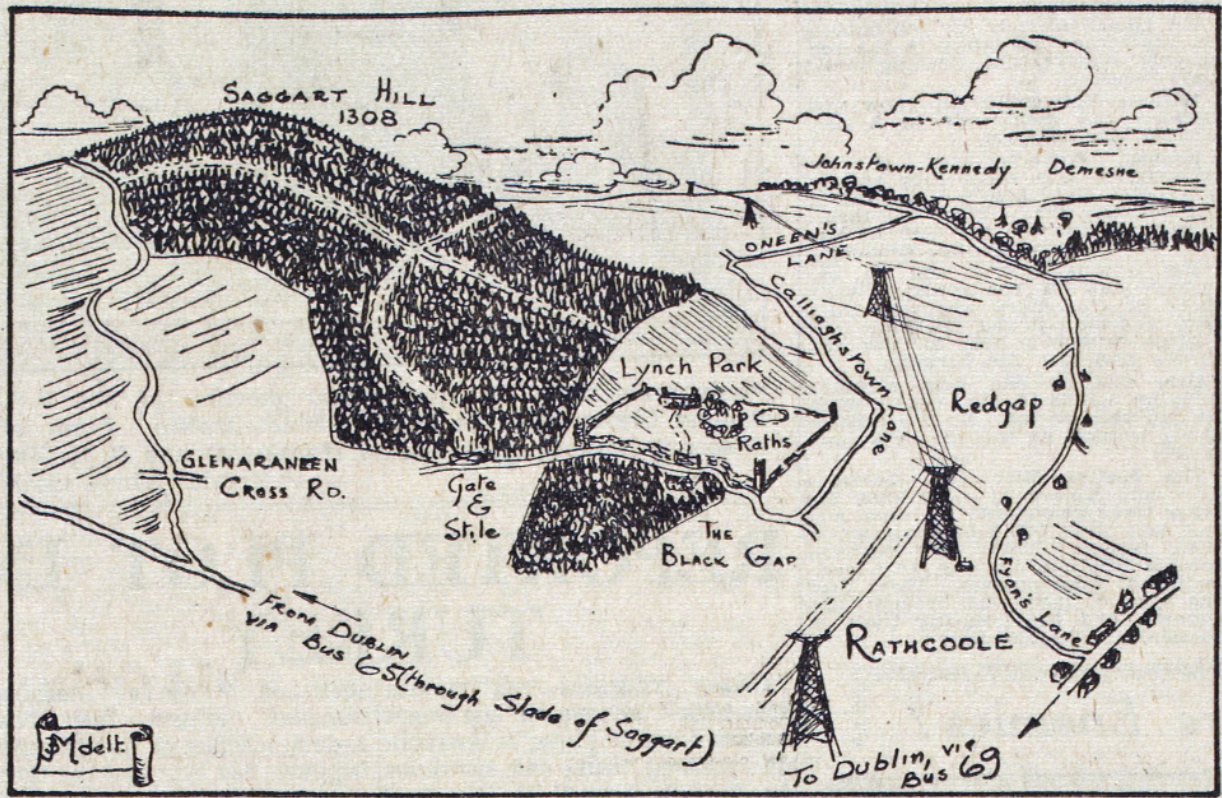
1951(Cont)				
	DATE	DAY	PAGE	ARTICLE TITLE
225	Aug 3	Friday	4	<u>THE OPEN ROAD</u> JEWEL OF CRAGS Journey to Arts Lough
226	Aug 10	Friday	4	<u>THE OPEN ROAD</u> FAIR MOUNTAIN Glendalough - Wicklow Gap - Lough Firrib - Fair Mountain
227	Aug 17	Friday	3	<u>THE OPEN ROAD</u> WICKLOW LANDMARK The Motto Stone
228	Aug 24	Friday	3	<u>THE OPEN ROAD</u> EAST MEETS WEST Donard - Knockanarrigan - Mullan Cross Roads - Aughavannagh - Drumgoff
229	Aug 31	Friday	4	<u>THE OPEN ROAD</u> LUGNAQUILLA Lord of the Leinster Mountains
230	Sep 7	Friday	3	<u>THE OPEN ROAD</u> BACK OF BALTINGLASS Dunlavin - Grangecon - Rathcoole Bridge - Tinoran- Golden Fort Demense
231	Sep 14	Friday	3	<u>THE OPEN ROAD</u> DON'T FORGET BROWN MOUNTAIN ROAD Drumgoff - Aughavannagh - Mucklagh Bridge - Moneymeen Cross Roads - Greenan
232	Sep 21	Friday	3	<u>THE OPEN ROAD</u> LUGNAQUILLA FROM IMAAL

1951(Cont)				
	DATE	DAY	PAGE	ARTICLE TITLE
233	Sep 28	Friday	3	<u>THE OPEN ROAD</u> <u>OVER THE TOPS</u> Imaal-Stoney Road -Table Mtn - Conevalla - Glendalough
234	Sep 5	Friday	3	<u>THE OPEN ROAD</u> <u>CITADEL OF RATHGALL</u> Baltinglass - Tullow - Rathgall
235	Sep 12	Friday	3	<u>THE OPEN ROAD</u> <u>THE HILLS OF MOYNE</u> Aughavannagh - Shielstown Hill - Asnagap - Rossenagh Hill
236	Sep 19	Friday	4	<u>THE OPEN ROAD</u> <u>LAND OF THREE RIVERS</u> Wicklow Town - Castletimon Hill - Redcross - Kilmacree Pass
237	Sep 26	Friday	6	<u>THE OPEN ROAD</u> <u>THE MOUNTAIN WALL OF IMAAL</u> Kneadeen Mountain
238	Nov 2	Friday	4	<u>THE OPEN ROAD</u> <u>BALLYMOYLE HILL</u> Near Redcross
239	Nov 9	Friday	4	<u>THE OPEN ROAD</u> <u>SPLENDID VIEWS FROM MINOR</u> <u>HEIGHTS</u> Rathangan - Eagle Hill - Kiltegan
240	Nov 16	Friday	4	<u>THE OPEN ROAD</u> <u>STEEP HILLS AND WIDE GLENS</u> Tinahely - Coolattin - Kileavan Hill

241	Nov 27	Friday	4	<u>THE OPEN ROAD</u> <u>THE LAST FRONTIER</u> Wicklow's Gold Rush Country - Croghan Mountain
1952 - 1959 (No Articles by J. B. Malone) From 1956 to 1960 there are regular articles under the headings "Let's Explore", "Rambling", "Your Town" and "Do You Know Dublin" by an author called Edgar Battle				
1960				
	DATE	DAY	PAGE	ARTICLE TITLE
242	Apr 14	Thursday	6	<u>OVER THE HILLS</u> TWO ROCK ROUND
243	Apr 21	Thursday	8	<u>OVER THE HILLS</u> TALLAGHT HILLS
244	Apr 28	Thursday	8	<u>OVER THE HILLS</u> INTRODUCING GLENCREE
245	May 5	Thursday	10	<u>OVER THE HILLS</u> SALLY GAP CIRCUIT
246	May 12	Thursday	8	<u>OVER THE HILLS</u> FROM LIFFEY TO RYE WATER
247	May 19	Thursday	8	<u>OVER THE HILLS</u> CROSSING GLENCULLEN MOUNTAIN

1960 (Cont)				
	DATE	DAY	PAGE	ARTICLE TITLE
248	May 26	Thursday	10	<u>OVER THE HILLS</u> DUBLIN'S HIGHEST TOP - SEAHAN
249	May 2	Thursday	10	<u>OVER THE HILLS</u> FORESTS IN THE SKY Walker's Rock - Maulin Forest - Raven's Glen
250	Jun 9	Thursday	8	<u>OVER THE HILLS</u> GLEN OF KILBRIDE
251	Jun 16	Thursday	10	<u>OVER THE HILLS</u> ROADS TO BALLINGLEN Near Tinahely
252	Jun 23	Thursday	10	<u>OVER THE HILLS</u> SLEAMAIN AND LUGGALA
253	Jun 30	Thursday	10	<u>OVER THE HILLS</u> WATT HILL AND WHELP ROCK Near Lacken
254	Jul 7	Thursday	8	<u>OVER THE HILLS</u> THE BEST OF KIPPURE
255	Jul 14	Thursday	8	<u>OVER THE HILLS</u> SUGAR LOAF COUNTRY

256	Jul 21	Thursday	8	<u>OVER THE HILLS</u> WESTERN PLAYGROUND Poulaphouca - Baltyboys - Slieveroe - Blessington
257	Jul 28	Thursday	8	<u>OVER THE HILLS</u> FOURNOCKS AND THE NAUL
258	Aug 4	Thursday	6	<u>OVER THE HILLS</u> LAKE SHORE DRIVE - WICKLOW Circuit of Blessington Lakes (Drive)
259	Aug 11	Thursday	6	<u>OVER THE HILLS</u> GREEN ROADS TO WHITE ROCK Roundwood - White Rock - Ballinahinch Hill
260	Aug 18	Thursday	6	<u>OVER THE HILLS</u> TRACKING ST. KEVIN'S ROAD Valleymount to Glendalough
261	Aug 25	Thursday	8	<u>OVER THE HILLS</u> THE CONNOISSEURS MOUNTAIN Ballinastoe - The Barr - White Hill - Djouce
262	Sep 1	Thursday	8	<u>OVER THE HILLS</u> THE WONDERS OF FORE Co. Westmeath
263	Sep 8	Thursday	6	<u>OVER THE HILLS</u> THE TRAIL TO GLENBRIDE
264	Sep 15	Thursday	8	<u>OVER THE HILLS</u> THE LOST LAKES OF CALARY



Saggart Hill from Saggart Hill,
Evening Herald, Nov 17th 1949, page 4.
Courtesy of the Evening Herald.

1960 (Cont)				
	DATE	DAY	PAGE	ARTICLE TITLE
265	Sep 22	Thursday	8	<u>OVER THE HILLS</u> THROUGH A HOLE IN MY MAP Around Hollywood
266	Sep 29	Thursday	8	<u>OVER THE HILLS</u> ON WILDERNESS HIGHWAY Oldbridge - Laragh - Sallygap
267	Oct 6	Thursday	8	<u>OVER THE HILLS</u> ROUND BY THE DEVIL'S GLEN
268	Nov 3	Thursday	10	<u>OVER THE HILLS</u> MOANBANE - PRINCE OF PLUM PUDDINGS
269	Nov 10	Thursday	10	<u>OVER THE HILLS</u> SCARR MOUNTAIN - MY FAVOURITE
270	Nov 17	Thursday	10	<u>OVER THE HILLS</u> AUTUMN ON THE LIFFEY Poulaphouca - Ballymore Eustace -Kilcullen-Athgarvan (Drive)
271	Nov 24	Thursday	12	<u>OVER THE HILLS</u> ATOP LONELY CLEEVAUN
272	Dec 1	Thursday	8	<u>OVER THE HILLS</u> BREAD AND BUTTER STONE Ashford - Aghowle - Bread and Butter Stone

1960 (Cont)				
	DATE	DAY	PAGE	ARTICLE TITLE
273	Dec 8	Thursday	12	<u>OVER THE HILLS</u> THRESHOLD OF IMAAL
274	Dec 15	Thursday	14	<u>OVER THE HILLS</u> WAY TO LOVELY LOUGH DAN
275	Dec 22	Thursday	8	<u>OVER THE HILLS</u> OVER TO LONELY GLENBRIDE
276	Dec 29	Thursday	4	<u>OVER THE HILLS</u> ROUND CARRICK MOUNTAIN
1961				
	DATE	DAY	PAGE	ARTICLE TITLE
277	Jan 5	Thursday	6	<u>OPEN AIR SERIES</u> TWELVE GRAVES, THREE CROSSES Enniskerry, Roundwood, Annamoe, Laragh, Drumgoff, Greenan, Rathdrum, Garryduff, Roundwood. (Drive)
278	Jan 12	Thursday	6	<u>OPEN AIR SERIES</u> GREEN ROADS OF WEST WICKLOW Poulaphouca, Hollywood, Athgreany, Ballymooney, Donard
279	Jan 19	Thursday	6	<u>OPEN AIR SERIES</u> A RAMBLE IN GLENCREE

280	Jan 26	Thursday	6	<u>OPEN AIR SERIES</u> THE ROAD TO STIRABOUT HILL Newcastle, Stirabout Hill, Athgoe, Slievethoul, Brittas
281	Feb 2	Thursday	6	<u>OPEN AIR SERIES</u> THE DELIGHTS OF DERRYBAWN
282	Feb 9	Thursday	7	<u>OPEN AIR SERIES</u> TOUGH WALK ON TONDUFF
283	Feb 16	Thursday	6	<u>OPEN AIR SERIES</u> THE BEAUTIES OF BRITTAS
284	Feb 23	Thursday	6	<u>OPEN AIR SERIES</u> ROUND FANCY MOUNTAIN
285	Mar 2	Thursday	8	<u>OPEN AIR SERIES</u> GLENBRIDE TO BALLINCLEA
286	Mar 9	Thursday	10	<u>OPEN AIR SERIES</u> THROUGH VALE OF CLARA
287	Mar 16	Thursday	6	<u>OPEN AIR SERIES</u> EASTWARDS BY LUGNALEE Manor Kilbride, Coronation Plantation, Lugnalee Pass, Knocknacloghoge
288	Mar 23	Thursday	12	<u>OPEN AIR SERIES</u> BROCKAGH MOUNTAIN - A RIVAL TO DERRYBAWN

1961 (Cont)				
	DATE	DAY	PAGE	ARTICLE TITLE
289	Mar 30	Thursday	6	<u>OPEN AIR SERIES</u> MAGIC PASSPORT TO HEIGHTS Annamoe, Wart Stone, Brusher Gate, Barton's Wood, Kanturk Mountain, Lough Dan
290	Apr 6	Thursday	8	<u>OPEN AIR SERIES</u> THE FINGAL RIVIERA Loughshinny, Rush, Portrane, Donabate, Swords, Malahide, Howth (Drive)
291	Apr 13	Thursday	8	<u>OPEN AIR SERIES</u> MYSTERIOUS CLORAWN Glendalough, Derrybawn, 3 Crosses Pass, Glendorcha, Drumgoff
292	Apr 20	Thursday	10	<u>OPEN AIR SERIES</u> AN OFFICER'S MISTAKE Glen of Imaal
293	Apr 27	Thursday	10	<u>OPEN AIR SERIES</u> LONELY LOUGH OULER
294	May 4	Thursday	10	<u>OPEN AIR SERIES</u> THE EDGE OF KILDARE Ballymore, Dunlavin, Killeen, Kilgowan, Naas. (Drive)
295	May 11	Thursday	10	<u>OPEN AIR SERIES</u> PILGRIMAGE TO DERNAMUCK Dwyers Cottage, Knockaderry, Ballintruer, Knockanarrigan, Ballinlea. (Drive)
296	May 18	Thursday	12	<u>OPEN AIR SERIES</u> ANCIENT TRAIL TO BORENACROW Glenmalure Lodge, Baravore, Prezen Rock, Cliffs of Cameanure, Pollanass, Glendalough.

297	May 25	Thursday	6	<u>OPEN AIR SERIES</u> AROUND THE CORRIEBRACKS Johnstown, Saddle of Kilcough, Lobawn Mtn., Kilcough Mtn., Corriebracks, Johnstown.
298	Jun 1	Thursday	6	<u>OPEN AIR SERIES</u> MULLACOR AREA MIXTURE
299	Jun 8	Thursday	8	<u>OPEN AIR SERIES</u> DUNSANY CASTLE AND ROYAL TARA
300	Jun 15	Thursday	10	<u>OPEN AIR SERIES</u> ON HIGH ROAD TO HISTORY Glenmalure, Table Track, Glen of Imaal
301	Jun 22	Thursday	10	<u>OPEN AIR SERIES</u> MAJESTY OF CAMADERRY
302	Jun 29	Thursday	8	<u>OPEN AIR SERIES</u> SPINAN'S ROCK South of Glen Imaal:- Brusselstown Ring, Spinan's Hill, Raheen, Spinan's Cross Roads.
303	Jul 6	Thursday	10	<u>OPEN AIR SERIES</u> LUGNAQUILLA FROM GLENMALURE
304	Jul 14	Friday	8	<u>OPEN AIR SERIES</u> BALTINGLASS AND PINNACLE HILL
305	Jul 20	Thursday	3	<u>OPEN AIR SERIES</u> WHERE THE FLIGHT OF THE EARLS BEGAN Cushkilay, White Hill, Arts Cross

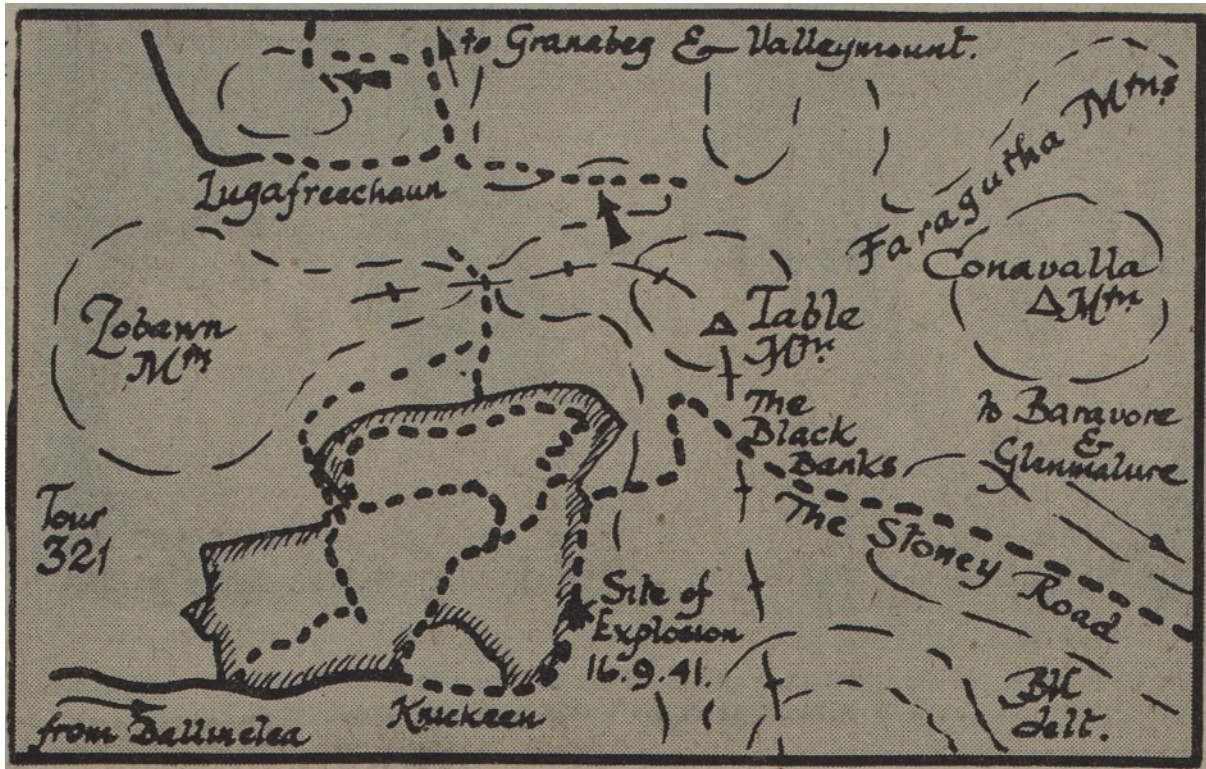


Table Mountain from *Favourite Mountains: Table*.
Evening Herald, Sept 15th 1966, page 12.
Courtesy of the Evening Herald.

1961 (Cont)				
	DATE	DAY	PAGE	ARTICLE TITLE
306	Jul 27	Thursday	7	<u>OPEN AIR SERIES</u> WHERE SMUGGLERS WALKED Enniskerry, Ashford, Wicklow Head, Silver Strand (Drive)
307	Aug 3	Thursday	4	<u>OPEN AIR SERIES</u> LOST VILLAGE OF FIACH McHUGH Drumgoff, Croghanmoira, The Lost Village, Mannings Glen, The Flag's Pass, Brown Mountain Road.
308	Aug 10	Thursday	12	<u>OPEN AIR SERIES</u> HIGH STRONGHOLD OF DESOLATION Conavalla, Stoney Road, Rocky Ridge, 3 Lakes, Glenovore
309	Aug 17	Thursday	4	<u>OPEN AIR SERIES</u> THROUGH THE HEART OF THE PALE Kilmessen, Rathmore, Athboy, Trim
310	Aug 24	Thursday	4	<u>OPEN AIR SERIES</u> LUGNAQUILLA - A BIG ATTRACTION
311	Aug 31	Thursday	8	<u>OPEN AIR SERIES</u> THE AUGHHRIM ROAD Laragh, Greenan, Aughrim, Rathdrum (Drive)
312	Sep 7	Thursday	4	<u>OPEN AIR SERIES</u> MOUNTAIN WITH ITS OWN CLIMATE Keadeen Mountain - Carrig Mountain
313	Sep 14	Thursday	6	<u>OPEN AIR SERIES</u> SWEET VALE OF AVOCA

1961 (Cont)				
	DATE	DAY	PAGE	ARTICLE TITLE
314	Sep 21	Thursday	6	<u>OPEN AIR SERIES</u> A COUNTY OF LOVELY VIEWS Blessington, Dunlavin, Stratford, Grange Con, Ballymore Eustace (Drive)
315	Sep 28	Thursday	6	<u>OPEN AIR SERIES</u> LAVISH SETTING OF GLEN OW Near Aughavannagh
316	Oct 5	Thursday	4	<u>OPEN AIR SERIES</u> THE LIFFEY HEAD CROSSING
317	Oct 12	Thursday	6	<u>OPEN AIR SERIES</u> HISTORIC SCENE OF THE PALE Ashbourne, Dulleek, Bellewstown, Naul (Drive)
318	Oct 19	Thursday	4	<u>OPEN AIR SERIES</u> SCENERY IN THE GRAND MANNER Glenasmole, Cobb's Lodge, Slade Brook, Sievebanogue, Bohernabreena
319	Oct 26	Thursday	8	<u>OPEN AIR SERIES</u> A TWO ROCK RAMBLE Ticknock, 3 Rock Mtn, Fairy Castle, 2 Rock Mtn, Glencullen
320	Nov 2	Thursday	9	<u>OPEN AIR SERIES</u> BELVUE AND DOWNS HILL
321	Nov 9	Thursday	9	<u>OPEN AIR SERIES</u> WALK ALONG "FRONTIER" Brittas, Cupidstown Hill, Caureen Hill, Glending Road, Blessington

322	Nov 16	Thursday	8	<u>OPEN AIR SERIES</u> THE CAMBRIAN COUNTRY Bray Head, Little Sugar Loaf, Rocky Valley, Big Sugar Loaf
323	Nov 23	Thursday	8	<u>OPEN AIR SERIES</u> THE BY-WAYS OF GLENCREE
324	Nov 30	Thursday	9	<u>OPEN AIR SERIES</u> PANORAMA FROM SORRELL HILL
325	Dec 7	Thursday	12	<u>OPEN AIR SERIES</u> THE SHADOW OF CRUAGH
326	Dec 14	Thursday	4	<u>OPEN AIR SERIES</u> LAND OF RED SEDGES Manor Kilbride, Coronation Plantation, Kippure Bridge, Athdown Manor, The Lamb.
327	Nov 21	Thursday	4	<u>OPEN AIR SERIES</u> EXPLORING THE ROYAL CANAL
328	Nov 29	Friday	8	<u>OPEN AIR SERIES</u> A CLOSER LOOK AT THE SCALP
1962				
	DATE	DAY	PAGE	ARTICLE TITLE
329	Jan 4	Thursday	12	<u>OPEN AIR SERIES</u> A KING WENT THIS WAY Old Bawn, Killinarden, Verchoyles Hill, Crooksling, Brittas

1962 (Cont)				
	DATE	DAY	PAGE	ARTICLE TITLE
330	Jan 11	Thursday	14	<u>OPEN AIR SERIES</u> THE TULLACAWN CROSSING The Lamb(Tinode), Manor Kilbride, Athdown, Castlekelly, Bohernabreena
331	Jan 18	Thursday	6	<u>OPEN AIR SERIES</u> THE ANNMOUNT SPINK Rockbrook, Killakee Demesne, Annmount Spink, Friarstown, Bohernabreena
332	Jan 25	Thursday	4	<u>OPEN AIR SERIES</u> MOUNTAIN BY THE LAKESIDE Kennedy's Corner, Sleamaine Boreen, Ballinrush Boreen, Crag's Edge, Luggala Road, Kennedy's Corner.
333	Feb 1	Thursday	4	<u>OPEN AIR SERIES</u> A TILT AT WINDMILLS Dublin, Coolock, St. Douloghs, Feltrim Windmill, Swords, Cloghran, Dublin (Drive)
334	Feb 8	Thursday	6	<u>OPEN AIR SERIES</u> BACK TO CHURCH MOUNTAIN Poulaphuca, Athgreany, Hollywood Glen, Ballymooney, Woodenboley, Poulaphuca
335	Feb 15	Thursday	6	<u>OPEN AIR SERIES</u> FAVOURITE FORTRESS Derrylossary, Tomdarragh Hill, Castle Kevin Bridge, Moneystown Forest, Aghowle, Ashford
336	Feb 22	Thursday	9	<u>OPEN AIR SERIES</u> A HOLLYWOOD RAMBLE Poulaphuca, Blakestown Track, Scalp Mountain, Kieran's Hill, Poulaphuca
337	Mar 1	Thursday	6	<u>OPEN AIR SERIES</u> TWO WORLDS IN WICKLOW Glendalough, Laragh, Glenmacnass, Barnacullian Ridge, Billy Byrne's Gap, Black Hill, Whelp's Rock, Lacken

338	Mar 8	Thursday	10	<u>OPEN AIR SERIES</u> OVER THE HILLS TO GLENDALOUGH Glendalough, Camaderry Path, Van Dieman's Mines, Lugduff, Spink, Poulanass, Glendalough
339	Mar 15	Thursday	6	<u>OPEN AIR SERIES</u> CHARM OF THE INACCESSIBLE Roundwood, Ballinafunshogue, Ballinrush Stepping Stones, Oldbridge, Roundwood
340	Mar 22	Thursday	6	<u>OPEN AIR SERIES</u> FOLLOWING OSCAR'S FATHER Dublin, Dunboyne, Summerhill, Brannockstown, Longwood, Rathcone, Dublin (Drive)
341	Mar 29	Thursday	8	<u>OPEN AIR SERIES</u> THE NEEDLE AND TEN HOUSES Dublin, Rathdrum, Meeting of the Waters, Avoca, Ten Houses, Carty's Corner, Clash, Rathdrum. (Drive)
342	Apr 5	Thursday	10	<u>OPEN AIR SERIES</u> BEYOND THE RAIL ROAD Longhill, Calary, Glasnamullan Moat, The Rail Road, Carriggower, Altidore Hill, Newtownmountkennedy.
343	Apr 12	Thursday	4	<u>OPEN AIR SERIES</u> THE THRESHOLD OF GLENDALOUGH Ballincooley Crossroads, Cronybyrne Crossroads, Glenwood Mountain, Rocky Road, Bread and Butter Stone, Laragh
344	Apr 19	Thursday	8	<u>OPEN AIR SERIES</u> THE LAST STEPPING STONES Glenbride Hostel, Raheen, Walterstown Standing Stone, Slievecorrach, Athgreany, Baltinglass Road.
345	Apr 26	Thursday	6	<u>OPEN AIR SERIES</u> THE ENDURING NAME Ballinlea Hostel, Knockanarrigan, Killybeg Crossroads, Griddle Stones, Whitestown.
346	May 3	Thursday	7	<u>OPEN AIR SERIES</u> THE LOFTY FORESTS Glenmalure, Drumgoff, Wooden Bridge, Clohernagh, Drumgoff.

1962 (Cont)				
	DATE	DAY	PAGE	ARTICLE TITLE
347	May 10	Thursday	4	<u>OPEN AIR SERIES</u> BALLYKNOCKAN LION HUNT Valleymount, Wooden Cross Bank, Carrigacurra, Blackditches, Valleymount
348	May 17	Thursday	7	<u>OPEN AIR SERIES</u> GREAT SOUTHERN CIRCUIT Enniskerry, Laragh, Drumgoff, Derranmuck, Donard, Blessington (Drive)
349	May 24	Thursday	10	<u>OPEN AIR SERIES</u> DESOLATE CROSSING Blessington, Oldcourt, Bulbaun, Inchavore Glen, Ballinrush, Sleamaine, Roundwood
350	May 31	Thursday	4	<u>OPEN AIR SERIES</u> THE BIGGEST SUGAR LOAF Donard, Raheen, Brittas Hill, Sugar Loaf Cairn, Dwyer's Cave, Ballinclea, Donard
351	Jun 7	Thursday	4	<u>OPEN AIR SERIES</u> BANQUET ON TABLE Baltiboys, Valleymount, Table Mtn., Corragh, Johnstown, Poulaphuca
352	Jun 14	Thursday	4	<u>OPEN AIR SERIES</u> THE ROYAL BOYNE Dublin, Ashbourne, Slane, Newgrange, Ashbourne, Dublin (Drive)
353	Jun 21	Thursday	8	<u>OPEN AIR SERIES</u> NEAR GIANT'S GLEN Laragh, Cullenragh Boreen, Giant's Glen, Ballinderry, Ballyhad, Rathdrum
354	Jun 28	Thursday	12	<u>OPEN AIR SERIES</u> THE GRACEFUL MOUNTAIN The Motty Mountain (Croghan Moira)

355	Jul 5	Thursday	4	<u>OPEN AIR SERIES</u> <u>THE STUCK STONE</u> Dublin, Ashbourne, Brownstown, Slieve Beagh "Stuck Stone", Slane, Ashbourne (Drive)
356	Jul 12	Thursday	10	<u>OPEN AIR SERIES</u> <u>AROUND KILTEGAN</u> Dublin, Blessington, Kiltegan, Rathangan, Baltinglass, Dublin (Drive)
357	Jul 19	Thursday	4	<u>OPEN AIR SERIES</u> <u>ON BALLYNATONA</u> The Lamb, Ballynascullogue, Ballynatona Mtn, Cloghleagh, Manor Kilbride, The Lamb.
358	Jul 26	Thursday	14	<u>OPEN AIR SERIES</u> <u>CONAVALLA CROSSING</u> Glendalough, Spink, Lugduff, Conavalla, Stoney Road, Baravore, Glenmalure
359	Aug 9	Thursday	8	<u>OPEN AIR SERIES</u> <u>HUGHSTOWN AND TINORAN</u> Dublin, Baltinglass, Tinoran Crossroads, Tuckwell, Blessington. (Drive)
360	Aug 16	Thursday	4	<u>OPEN AIR SERIES</u> <u>ON POWERSCOURT MOUNTAIN</u> Glencree Hostel, Powerscourt Mtn., Tonduff, Crone, Enniskerry.
361	Aug 23	Thursday	8	<u>OPEN AIR SERIES</u> <u>EXPLORING AROUND SHINNAGH GLEN</u> Oldbridge, Shinnagh Glen, Barton's Wood, Roundwood
362	Aug 30	Thursday	4	<u>OPEN AIR SERIES</u> <u>LORDLY CROGHAN KINSELLA</u> Woodenbridge, Ballykillageer, Chair of Croghan, Fogarty's Mtn.

1962 (Cont)				
	DATE	DAY	PAGE	ARTICLE TITLE
363	Sep 6	Thursday	6	<u>OPEN AIR SERIES</u> MARCH IN THE DESERT Glendalough, Glenmacnass, Cloghoge Glen, Luggala, Kennedy's Corner
364	Sep 13	Thursday	4	<u>OPEN AIR SERIES</u> THE APPEAL OF LUGGALA
365	Sep 20	Thursday	8	<u>OPEN AIR SERIES</u> JOURNEY INTO SHILLELAGH Aughrim, Coolatin, Shillelagh, Tinahely, Aughrim. (Drive)
366	Sep 27	Thursday	4	<u>OPEN AIR SERIES</u> ON PATHWAYS OF THE O'BYRNES Glenealy, Deputy's Pass, Tigroney, Avoca. (Drive)
367	Oct 4	Thursday	10	<u>OPEN AIR SERIES</u> DOWN BELOW DUNLAVIN Dunlavin, Grange Con, Byrneshill, Annalecky
368	Oct 11	Thursday	6	<u>OPEN AIR SERIES</u> SOUTH TO THE GOLDMINES Avoca, Woodenbridge, Ballygriffen, Avoca
369	Oct 18	Thursday	4	<u>OPEN AIR SERIES</u> AUTUMN WALKS IN WICKLOW Kennedy's Corner, Pier Gates, White Hill, Coffin Stone, Deerpark Wall, Old Long Road, Enniskerry
370	Oct 25	Thursday	6	<u>OPEN AIR SERIES</u> SOME HISTORY IN SLANE Rathcoole, Johnstown Kennedy, Kiltrees, Lamb Hill, Tinode

371	Nov 1	Thursday	14	<u>OPEN AIR SERIES</u> CROSSING TO GLENCREE Rockbrook, Killakee, Cruagh, Glendoo, Old Boleys, Glencree
372	Nov 8	Thursday	16	<u>OPEN AIR SERIES</u> WALKING BEYOND BULBAWN Tinode (the Lamb), Ballysmutten, Bulbawn, Ballynabrocky Bdge, Oldcourt, Blessington.
373	Nov 15	Thursday	4	<u>OPEN AIR SERIES</u> THE ASCENT OF MAULIN FROM Paddock Pond
374	Nov 22	Thursday	4	<u>OPEN AIR SERIES</u> A PATH ON CAMADERRY
375	Nov 29	Thursday	6	<u>OPEN AIR SERIES</u> THE ROUTE TO RATHMICHAEL Sandyford Cross, Barnacullia, Kiltiernan, Loughlinstown, Rathmichael.
376	Dec 6	Thursday	18	<u>OPEN AIR SERIES</u> TALLAGHT HILL TRAVERSE Bohernabreena, Ballinascorney, Mount Seskin, Crooksling
377	Dec 13	Thursday	18	<u>OPEN AIR SERIES</u> THE NEAREST OF ALL Whitechurch, Kilmashogue, Ticknock, Ballinteer
378	Dec 20	Thursday	14	<u>OPEN AIR SERIES</u> A WESTWARD GLANCE Bohernabreena, Ballinascorney, Kilbride, Cloghleagh, The Lamb
379	Dec 27	Thursday	10	<u>OPEN AIR SERIES</u> CONTRASTS AT KILLINEY Kiltiernan, Tully, Glen Druid, Cabinteely, Rochestown, Vico Rd, Dalkey

1963				
	DATE	DAY	PAGE	ARTICLE TITLE
380	Jan 3	Thursday	8	<u>OPEN AIR SERIES</u> A WALK ON DOWRY Brittas, Dowry Top, Manor Kilbride, the Lamb (Tinode)
381	Jan 17	Thursday	10	<u>OPEN AIR SERIES</u> PLANNING AT THE FIRESIDE Review of books on hillwalking in Wicklow
382	Jan 24	Thursday	12	<u>OPEN AIR SERIES</u> THE MAP IN WICKLOW Article on maps of Wicklow
383	Jan 31	Thursday	8	<u>OPEN AIR SERIES</u> THE MAJIC OF TIBRADDEN
384	Feb 7	Thursday	10	<u>OPEN AIR SERIES</u> GREEN ROAD TO BLESSINGTON Oldbawn, Tallaght Hill, Ballinascorney Gap, Butter Mtn, Manor Kilbride, Three Castles, Blessington
385	Feb 14	Thursday	8	<u>OPEN AIR SERIES</u> THE BEST OF BRAY HEAD
386	Feb 21	Thursday	12	<u>OPEN AIR SERIES</u> SLIEVETHOUL THE LONELY Brittas, Slademoire, Calliaghstown, Redgap, Fyans' Lane, Rathcoole
387	Feb 28	Thursday	4	<u>OPEN AIR SERIES</u> SWITCHBACK ON SUGAR LOAF Kilmacanogue, Calary, Glen of Downs, Coolegad, Kilmacanogue

388	Mar 7	Thursday	8	<u>OPEN AIR SERIES</u> THE WICKLOW SCENERY Circular car tour of Wicklow (180 miles)
389	Mar 14	Thursday	7	<u>OPEN AIR SERIES</u> THE LONG LONG TREK Full page article of advice for participants on 20 mile walk sponsored by Evening Herald
390	Mar 21	Thursday	8	<u>OPEN AIR SERIES</u> DOUBLE RIDGE ROUTE Glendalough, Van Diemans, Glenflagh, Lough Nahanagan, Brockagh Saddle, Glenmacnass, Laragh.
391	Mar 28	Thursday	8	<u>OPEN AIR SERIES</u> BECKONING HORIZONS IN WICKLOW Laragh, Three Crosses, Drumgoff, Aughavannagh, Ballymanus, Reddanagh, Aughrim. (Drive).
392	Apr 4	Thursday	6	<u>OPEN AIR SERIES</u> THE GREAT GREEN CIRCUIT Tibradden, Glendoo, Raven's Rock, Raven's Glen, Maulin, Earl's Drive, Paddock Pond, Calary Bog, Long Hill.
393	Apr 11	Thursday	4	<u>OPEN AIR SERIES</u> A DRUID MOUNTAIN Glendalough, Poulanass, Spink, Lugduff, The Prezen, Poulanass, Glendalough
394	Apr 18	Thursday	12	<u>OPEN AIR SERIES</u> ANOTHER DOUBLE PLEASE Glendalough, Wicklow Gap, Tonelagee, Glenmacnass, Scarr, Barton's Wood, Oldbridge, Roundwood.
395	Apr 25	Thursday	4	<u>OPEN AIR SERIES</u> A WAY TO NAAS Dublin, Tallaght, Blessington, Ballymore Eustace, Naas, Dublin (Drive)
396	May 2	Thursday	10	<u>OPEN AIR SERIES</u> GREEN ROADS OVER DJOUCE Calary, Paddock Track, Glasnamullan, Luggala, Lough Dan, Inchavore, Paddock Hill Laragh

1963 (Cont)				
	DATE	DAY	PAGE	ARTICLE TITLE
397	May 9	Thursday	12	<u>OPEN AIR SERIES</u> THROUGH HISTORIC PLACES Rathvilly, Ballyduff, Clonmore, Tinahely
398	May 16	Thursday	12	<u>OPEN AIR SERIES</u> A VANISHING MOUNTAIN Avoca, Arklow, Barnacleagh, Woodenbridge, Avoca.
399	May 23	Thursday	16	<u>OPEN AIR SERIES</u> TWO IN ONE AGAIN Blessington, Lacken, Billy Byrne's Gap, Glenbride, Cushkilay, Cavanagh's Gap, Brittas,
400	May 30	Thursday	10	<u>OPEN AIR SERIES</u> GREEN ROAD CHAIN Laragh, Brockagh, Poulannass, Derrybawn Forest, Giant's Glen, Ballinderry, Rathdrum.
401	Jun 6	Thursday	8	<u>OPEN AIR SERIES</u> SEEKING A LOST NAME Aughavanagh, Shielstown, Askanagap, Ballyteigue, Aughavanagh
402	Jun 13	Thursday	8	<u>OPEN AIR SERIES</u> IRELAND IS NO SAUCER Dublin, Dunboyne, Trim, Athboy, Newtown, Bobsville, Athboy, Trim, Dublin (Drive)
403	Jun 20	Thursday	20	<u>OPEN AIR SERIES</u> A WESTERN OUTPOST Dublin, Blessington, Dunlavin, Grange, Corbollis Hill, Baltinglass, Dublin. (Drive)
404	Jun 27	Thursday	10	<u>OPEN AIR SERIES</u> DOUBLE UP AGAIN Glenbride Hostel, Barnacullian Ridge, Kanturk Saddle, Oldbridge, Roundwood

405	Jul 4	Thursday	12	<u>OPEN AIR SERIES</u> GREEN ROADS GO SOUTH Glendalough, Derrybawn, Three Crosses Pass, Glendorcha, The Finger Stone, Fananiaran, 40 Guineas track, Aughavanagh
406	Jul 11	Thursday	10	<u>OPEN AIR SERIES</u> LUGNAQUILLA FROM AUGHAVANAGH
407	Jul 19	Friday	12	<u>OPEN AIR SERIES</u> CROSSING TO BALLINCLEA Baltyboys Hostel, Corriebrackan Rd, Kilcough Saddle, Lobawn, Sugar Loaf of Imaal, Ballinlea
408	Jul 25	Thursday	8	<u>OPEN AIR SERIES</u> CUSHLAWN - THE OVERLOOKED MOUNTAIN Aughrim, Tinakilly, Cushlawn Mtn.,
409	Aug 1	Thursday	6	<u>OPEN AIR SERIES</u> THE GREEN ROAD TO SHILLELAGH Aughavanagh, Askanagap, Carrigroe, Tinahely
410	Aug 8	Thursday	10	<u>OPEN AIR SERIES</u> THE LAND OF FORDS AND FOOTSTICKS Ballinlea Hostel, Camara, Coan, Mullan Cross Roads, Aughavanagh
411	Aug 15	Thursday	16	<u>OPEN AIR SERIES</u> SERIES OF HIGHLY DISTINCTIVE SUMMITS Aughavanagh, Moyne, Kyle, Ballycomber Hill, Mangans, Tinahely
412	Aug 22	Thursday	4	<u>OPEN AIR SERIES</u> LONELIEST GLEN IN COUNTY WICKLOW Valleymount, Cushkilay, Glenceera, Glenaflagh, Glendalough
413	Aug 29	Thursday	12	<u>OPEN AIR SERIES</u> AND ALL BECAUSE OF THE BULLDOZER Ticknock, Three Rock, Barnacullia, Fern Hill Tunnel, Stepside.

1963 (Cont)				
	DATE	DAY	PAGE	ARTICLE TITLE
414	Sep 5	Thursday	6	<u>OPEN AIR SERIES</u> BRITANNIA RULED AND MAPPED THE WAVES Dublin, Wicklow, Castletimon Hill, Magherymore, Silver Strand, Wicklow Head, Dublin. (Drive)
415	Sep 12	Thursday	8	<u>OPEN AIR SERIES</u> A WESTERN GLEN WITH A TIMELESS AIR Blessington, Lacken, Ballynultagh Gap, Kylebeg, Lacken, Blessington
416	Sep 19	Thursday	12	<u>OPEN AIR SERIES</u> A MEMORABLE DAY ON REDDENAGH MOUNTAIN Aughavanagh, Ballyteigue, Reddenagh Mtn., Aughrim
417	Sep 26	Thursday	12	<u>OPEN AIR SERIES</u> CROSSING DUBLIN'S HIGHEST MOUNTAIN Bohernabreena, Seahan, Manor Kilbride
418	Oct 3	Thursday	12	<u>OPEN AIR SERIES</u> WALKING IN CARRICK COUNTRY Rathdrum, Cronybyrne, Ballycullen, Ballymaghroe, Ashford
419	Oct 10	Thursday	4	<u>OPEN AIR SERIES</u> A RAMBLE OVER MANY MOUNTAINS Enniskerry, Raven's Rock, Glencullen Mtn., the Military Road, Glassamucky, Annmount, Bohernabreena.
420	Oct 17	Thursday	15	<u>OPEN AIR SERIES</u> THE BEST OF TWO FINE GLENS Aughavanagh, Lybagh, Lugcoolmeen Saddle, Glenmalure
421	Oct 24	Thursday	14	<u>OPEN AIR SERIES</u> RAMBLING ON STOKEEN Shillelagh, Aghowle, Barnacashel, Raheena, Shillelagh.

422	Oct 31	Thursday	8	<u>OPEN AIR SERIES</u> CROWNING THE SEASON'S RAMBLING Kennedy's Corner, 3 Mile Hill, Luggala, The Barr, The Coffin Stone, Glensoulan, Maulin, Raven's Glen, Bahana, Enniskerry
423	Nov 8	Friday	4	<u>OPEN AIR SERIES</u> ON THE KILDARE SIDE Blessington, Ballymore Eustace, Brannockstown, Narraghmore, Kilcullen, Naas. (Drive)
424	Nov 14	Thursday	6	<u>OPEN AIR SERIES</u> THE CROGHAN ROUND Woodenbridge, Ballinagore, Monalee, Wicklow Gap, Clone, Woodenbridge. (Drive)
425	Nov 21	Thursday	6	<u>OPEN AIR SERIES</u> A RAMBLE IN THE WILDS Glenasmole, Cobb's Lodge, Upper Dodder, Glassamucky Bog Road.
426	Nov 28	Thursday	6	<u>OPEN AIR SERIES</u> THE EASTERN FRINGES Loughlinstown, Bride's Glen, Ballycorus, Carrigollagher, Monastery Road.
427	Dec 5	Thursday	8	<u>OPEN AIR SERIES</u> AROUND THE HELL-FIRE CLUB.
428	Dec 12	Thursday	6	<u>OPEN AIR SERIES</u> THE BLACK GAP & RAHEEN MOUNTAIN Whitehouse Lane, Quarry Lane, The Black Gap, Blessington Rd., Raheen Mtn., Seskin Rd., Blue Gardinia.
429	Dec 19	Thursday	10	<u>OPEN AIR SERIES</u> THE SUGAR LOAF IN WINTER

1964				
	DATE	DAY	PAGE	ARTICLE TITLE
430	Jan 2	Thursday	4	<u>OPEN ROAD SERIES</u> HIGH LEVEL DETECTION Brittas, Cromwellstown Hill, Cupidstown, Dillonstown
431	Jan 9	Thursday	6	<u>OPEN ROAD SERIES</u> FEATHERBED RAMBLING Bohernabreena, Piperstown, Glassamucky, Featherbed Rd., Cruagh, Glendoo, Pine Forest, Rockbrook
432	Jan 16	Thursday	8	<u>OPEN ROAD SERIES</u> IN MR. WEAVER'S VIEW Kilmacanogue, Kilmurray, Ballydonagh, Templecarrig, Kilruddery Trail, Kilmacanogue
433	Jan 23	Thursday	4	<u>OPEN ROAD SERIES</u> ON A BOUNDARY WALL Little Bray, Fassaroe, Ballyman Glen, Phrompstown, Kingston, Kiltiernan
434	Jan 30	Thursday	16	<u>OPEN ROAD SERIES</u> THE FRIENDLY WILDERNESS Calary Bog, Glasnamullan, Djouce Boreen, Watergate track, Glensoulan, Deerpark Wall, Old Long Rd., Enniskerry
435	Feb 6	Thursday	6	<u>OPEN ROAD SERIES</u> THE HIGH TRAINING GROUND General article on hillwalking skills
436	Feb 13	Thursday	10	<u>OPEN ROAD SERIES</u> LOOKING AND LISTENING General article on hillwalking skills
437	Feb 20	Thursday	4	<u>OPEN ROAD SERIES</u> FIRST SPRING DOUBLE Ballinteer, Ticknock, Three Rock, Fairy Castle, Two Rock, Baronaltry, Glencullen Mtn, Curtlestown, Enniskerry

438	Feb 27	Thursday	6	<u>OPEN ROAD SERIES</u> THAT SOUTHERN CHARM Tullow, Blacklion, Ballynavorta, Ballard Cross, Shillelagh, Tinahely, Aughrim, (cyclists)
439	Mar 5	Thursday	4	<u>OPEN ROAD SERIES</u> OPEN ROAD WITH J. B. MALONE Kennedy's Corner, the Barr, Sally Gap, Kilbride, The Lamb
440	Mar 12	Thursday	8	<u>OPEN ROAD SERIES</u> GOING ON A MOUNTAIN RING TOUR Poulaphouca, Athgreany, Hollywood Forest, Ballymooney Bog, Athgreany, Poulaphouca
441	Mar 19	Thursday	6	<u>OPEN ROAD SERIES</u> SOME COASTAL BY-WAYS Dublin, Enniskerry, Ballinastoe, Glendarragh, Newtownmountkennedy, Rathnew, Wicklow, Ashford (drive)
442	Mar 26	Thursday	11	<u>OPEN ROAD SERIES</u> DEEP SOUTH AGAIN Rathvilly, Clonmore, Ballyraheen, Dandies Rd., Tinahely, Woodenbridge. (cyclists)
443	Apr 2	Thursday	8	<u>OPEN ROAD SERIES</u> THE SLOPES OF SORRELL Manor Kilbride, Ballynasculloge, Sorrell Hill, Lugnagun, Blessington
444	Apr 9	Thursday	4	<u>OPEN ROAD SERIES</u> THE WICKLOW MASS ROCKS Directions to Mass Rocks in Co. Wicklow (motorists)
445	Apr 16	Thursday	10	<u>OPEN ROAD SERIES</u> SWITCHBACK AND ZIG-ZAG Poulaphouca, Johnstown, Knocknaboley, Zig-Zags, Toor Glen, Athgreany, Hollywood, Poulaphouca
446	Apr 23	Thursday	8	<u>OPEN ROAD SERIES</u> A GREEN AND VERY PEACEFUL LAND Glenealy, Deputy's Pass, Motta Stone, Castle Howard, Avoca

1964 (Cont)				
	DATE	DAY	PAGE	ARTICLE TITLE
447	Apr 30	Thursday	12	<u>OPEN ROAD SERIES</u> STRONGHOLD OF LAOIS Dublin, Naas, Athy, Stradbally, Dunamase, Monasterevan, Naas, Dublin (drive)
448	May 7	Thursday	12	<u>OPEN ROAD SERIES</u> THE MAN WHO BROKE MY WALKING STICK Blessington, Lugnagun, Sorrell Hill, Black Hill, Whelp Rock, Lacken, Blessington
449	May 14	Thursday	12	<u>OPEN ROAD SERIES</u> TO THE FIFTH POLE Dublin, Sallygap, Carrigshouk, Glenmacnass, Laragh, Roundwood
450	May 21	Thursday	4	<u>OPEN ROAD SERIES</u> EXPLORING A PLACE CALLED ANNAGH Tinahely, Kilcashel, South Wicklow Gap, Annagh Summit, Clonroe, Inch
451	May 28	Thursday	12	<u>OPEN ROAD SERIES</u> CIRCLING SCENIC KEADEEN MOUNTAIN Ballinlea Hostel, Kelsha Gap, Dernamuck, Knockanarrigan, Ballinlea
452	Jun 4	Thursday	8	<u>OPEN ROAD SERIES</u> FOLLOWING THE QUIETER WAYS Glencree Hostel, Lough Bray, Eagles Crag, Kippure Rd., Athdown, Ballynultiagh, Lacken Forest, Carrig, Blessington
453	Jun 11	Thursday	8	<u>OPEN ROAD SERIES</u> A SOUTHERN BALCONY IN THE SUN Glendalough, Laragh, Killakeen stepping stones, Ballard, Rocky Rd, Rathdrum
454	Jun 18	Thursday	11	<u>OPEN ROAD SERIES</u> BROADENING HORIZONS Dublin, Baltinglass, Hacketstown, Tinahely, Aughrim, Dublin (Drive)

455	Jun 25	Thursday	10	<u>OPEN ROAD SERIES</u> IN DWYER'S FOOTSTEPS (1) Dublin, Blessington, Annalecky, Spinans, Talbotstown, Baltinglass, Dublin (Drive)
456	Jul 2	Thursday	10	<u>OPEN ROAD SERIES</u> IN DWYER'S FOOTSTEPS (2) Ballinlea Hostel, Knockanarrigan, Seskin, Knickeen Ford, Cavanagh's Gap, Kilcough, Snugboro, Ballinlea
457	Jul 9	Thursday	12	<u>OPEN ROAD SERIES</u> A SOUTHERN GLEN Rathdrum Rd., Rocketstown, Mottha Stone, Tigroney, Avoca,
458	Jul 16	Thursday	6	<u>OPEN ROAD SERIES</u> WHERE HOLT CAMPAIGNED Dublin, Enniskerry, Old Long Hill, Moneystown, Glenealy, Cronybyrne, Rathdrum, Newtownmountkennedy (Drive)
459	Jul 23	Thursday	10	<u>OPEN ROAD SERIES</u> MORE MARCHES WITH HOLT Glenmalure, The Stoney Road, Three Lakes, Carrig, Glenogvore, Valleymount.
460	Jul 30	Thursday	10	<u>OPEN ROAD SERIES</u> THE LESSER HEIGHTS CAN BE SO PLEASANT Dublin, Blessington, Dunlavin, Toberbeg, Carrigower Bdge, Poulaphouca, Dublin (Drive)
461	Aug 6	Thursday	10	<u>OPEN ROAD SERIES</u> THE LION OF GLENMALURE Dublin, Laragh, Drumgoff, Rathdrum, Dublin (Drive)
462	Aug 13	Thursday	4	<u>OPEN ROAD SERIES</u> FASTNESS OF FEACH McHUGH Aughavanagh Hostel, Forty Guineas Gap, Fananiaran, Drumgoff, Glenmalure Hostel
463	Aug 20	Thursday	10	<u>OPEN ROAD SERIES</u> OVER THE SHOULDER OF "LUG" Ballinlea Hostel, Knockanarrigan, Rathgorrugh Upr, Lybagh, Barnameela, Aughavanagh

1964 (Cont)				
	DATE	DAY	PAGE	ARTICLE TITLE
464	Aug 27	Thursday	6	<u>OPEN ROAD SERIES</u> A SUMMIT WITH THE SOUND OF THE SEA Redcross, Barnisky, Glenteigue, Chapel, Redcross, Wicklow. (Drive)
465	Sep 3	Thursday	7	<u>OPEN ROAD SERIES</u> SOME TREASURE TRAILS IN WICKLOW Glendalough, Spinc, Mullacor, Ballinafunshoge, Three Crosses Pass, Glendalough
466	Sep 10	Thursday	8	<u>OPEN ROAD SERIES</u> TOM MOORE'S INSPIRATION Avoca, Tigroney, Cronebane, Castle Howard, Avondale, Rathdrum
467	Sep 17	Thursday	8	<u>OPEN ROAD SERIES</u> THESE ARE RICHES RESERVED FOR WALKERS. Derrylossary, Ballinafunshoge, Ballinrush, Luggala, The Barr, Ballinstoe
468	Sep 24	Thursday	14	<u>OPEN ROAD SERIES</u> IN THIS GAME EVERY MAN IS AN ISLAND Ballinlea Hostel, Knickeen Ford, The Black Banks, Camenabuloge Mtn, Stoney Road, Glen Imaal.
469	Oct 1	Thursday	10	<u>OPEN ROAD SERIES</u> IN FURTHER SEARCH OF TREASURE Dublin, Blessington, Donard, Kiltegan, Tuckmill, Dublin. (Drive)
470	Oct 8	Thursday	6	<u>OPEN ROAD SERIES</u> TAKING A LONG LUCK AT GLENMACNASS Laragh, Paddock Hill, Scarr Trail, Brockagh Forest, Laragh
471	Oct 15	Thursday	4	<u>OPEN ROAD SERIES</u> A KEY FOR FIVE SHILLINGS Poulaphouca, Ballyknockan, Kylebeg, Lacken, Blessington

472	Oct 22	Thursday	10	<u>OPEN ROAD SERIES</u> ONE WAY OVER SIX Tinode (The Lamb), Kilbride, Athdown, Seefinn, Seefingan, Slade Brook, Glenasmole, Bohernabreena
473	Oct 29	Thursday	14	<u>OPEN ROAD SERIES</u> TO WALK A VERY CROOKED MILE Roundwood, The White Rock, Callow Hill, Newtownmountkennedy
474	Nov 5	Thursday	6	<u>OPEN ROAD SERIES</u> A LONG LONG CROSSING Kennedy's Corner, Luggala, Cloghoge Glen, Carrigvoher Saddle, Coronation Hill, Manor Kilbride, Tinode
475	Nov 12	Thursday	10	<u>OPEN ROAD SERIES</u> A RISING CIRCLE Kilmanogue, Rocky Valley, Big Sugar Loaf, Knockraheen, Red Lane, Kilmurray, Kilmacanogue
476	Nov 19	Thursday	12	<u>OPEN ROAD SERIES</u> AND NOW A FEATHERBED VARIATION Bohernabreena, Ballinasconey, Cot Brook, Featherbed Rd., Oldboleys, Boranaltry, Glencullen, Scalp Rd.
477	Nov 26	Thursday	10	<u>OPEN ROAD SERIES</u> AN UNTROUBLED SKY Crooksling, Calliaghstown, Slademoor, Cromwellstown Hill, Cupidstown Hill, The Lamb
478	Dec 3	Thursday	14	<u>OPEN ROAD SERIES</u> WIDER AND HANDSOMER Kennedy's Corner, Ballinrush Stepping Stones, Lough Dan, Inchavore, Oldbridge, Derrylossary
479	Dec 10	Thursday	12	<u>OPEN ROAD SERIES</u> WALKING AND LOOKING Enniskerry, Curtlestown, Raven's Rock, Glencullen Mtn., Boranaltry, Kiltiernan
480	Dec 17	Thursday	8	<u>OPEN ROAD SERIES</u> THE WEST BEGINS Jobstown, Tallaght Hill, Ballinasconey, Butter Mtn Summit, Athfarrell, Brittas

1964 (Cont)				
	DATE	DAY	PAGE	ARTICLE TITLE
481	Dec 24	Thursday	12	<u>OPEN ROAD SERIES</u> RAMBLING AT CHRISTMAS Annamoe, Castle Kevin, Moneystown, parkmore, Ballycullen, Munduff, Ashford
482	Dec 31	Thursday	10	<u>OPEN ROAD SERIES</u> FOR THE SHORT DAYS Kiltiernan, Barnaslingan, Carrigollogan, Shankill
1965				
	DATE	DAY	PAGE	ARTICLE TITLE
483	Jan 7	Thursday	8	<u>OPEN ROAD SERIES</u> THE FIRST BLUE SKY Enniskerry, Kilmalin, Annacreevy Wood, Curtlestown, Knockree
484	Jan 14	Thursday	4	<u>OPEN ROAD SERIES</u> THE GRID AND THE GROUND Article on map reading (1)
485	Jan 21	Thursday	4	<u>OPEN ROAD SERIES</u> THE MAP IN YOUR HAND Article on map reading (2)
486	Jan 28	Thursday	10	<u>OPEN ROAD SERIES</u> NORTHERN FRINGE Boheernabreena, Piperstown, Hell Fire Club, Killakee, Pine Forest, Tibbradden, Kelly's Glen
487	Jan 4	Thursday	4	<u>OPEN ROAD SERIES</u> THE OPEN ROAD Whitechurch, Taylor's Grange, Ticknock, Fullam's Glen, The Soldier's Cave, Fern Hill.

488	Feb 11	Thursday	4	<u>OPEN ROAD SERIES</u> GLENCREE WHERE SPRING BEGINS Dublin, Enniskerry, Curtlestown, Tonygarrow, Glencree, Enniskerry (Drive)
489	Feb 18	Thursday	12	<u>OPEN ROAD SERIES</u> A PASS TO GLENMACNASS Derrylossary, Lough Dan School, Oldbridge, Brockagh ford, Laragh, Glendalough
490	Feb 25	Thursday	8	<u>OPEN ROAD SERIES</u> NORTH WEST TRAVERSE Hemptown, Red Bog, Cromwellstown, Brittas, Verchoyle's Hill, Tallaght Hill, Jobstown
491	Mar 4	Thursday	8	<u>OPEN ROAD SERIES</u> A LAND OF FORESTS Glenealy, Ballymanus, Ballycullen, Ballymaghroe Hill, Annamoe
492	Mar 11	Thursday	16	<u>OPEN ROAD SERIES</u> ST. KEVIN'S TRACK Dublin, Rathcoole, Russborough, Poulaphouca, Hollywood, Valleymount, Blessington, Dublin. (Drive)
493	Mar 18	Thursday	6	<u>OPEN ROAD SERIES</u> THE EDGE OF IMAAL Annalecky Cross, Donard, Lobawn, Cavanagh's Gap, Granamore, Valleymount
494	Mar 25	Thursday	4	<u>OPEN ROAD SERIES</u> A TWO RIDGE WALK The Lamb, Oldcourt, Lugnagun, Whelp Rock Trail, Ballynastockan, Ballyknockan
495	Apr 1	Thursday	8	<u>OPEN ROAD SERIES</u> NOT FOR PEAK-BAGGERS Aughavanagh Hostel, Farbreaga, Glenow, Froughan Rock Glen, Glenmalure Hostel
496	Apr 8	Thursday	14	<u>OPEN ROAD SERIES</u> A STORIED LAND Dublin, Kilcullen, Ballitore, Castledermot, Baltinglass, Blessington, Dublin (Drive)

1965 (Cont)				
	DATE	DAY	PAGE	ARTICLE TITLE
497	Apr 15	Thursday	8	<u>OPEN ROAD SERIES</u> FOR TWO RIDGE TIGERS Blessington, Lacken, Ballinabrocky, Athdown Glen, Tullacawn Ridge, Glenasmole, Bohernabreena
498	Apr 22	Thursday	14	<u>OPEN ROAD SERIES</u> THE THIRD HIGHEST Glendalough, Wicklow Gap, Tonelagee, Glenmacnass, Brockagh, Laragh
499	Apr 29	Thursday	14	<u>OPEN ROAD SERIES</u> THE BOG TROTTER'S DELIGHT Ballyknockan, Moanbane, Black Rocks, Glenbride Forest, Ballyknockan
500	May 6	Thursday	8	<u>OPEN ROAD SERIES</u> A SPOT OF HODOLOGY Dublin, Laragh, Drumgoff, Greenane, Rathdrum (Drive)
501	May 13	Thursday	6	<u>OPEN ROAD SERIES</u> SOME SOFT GOING Kennedy's Corner, Luggala, Liffey Head Bog, Military Road, Eagles Crag, Glencree
502	May 20	Thursday	4	<u>OPEN ROAD SERIES</u> A FESTIVE RAMBLE Dundalk, Knockbridge, Blackrock, Greenore Rd., Carlingford, Omeath, Dundalk. (Drive)
503	May 27	Thursday	10	<u>OPEN ROAD SERIES</u> A FAVOURED GROUND Enniskerry, Powerscourt, The Gardens, Golden Gate, Tinnahinch, Enniskerry
504	Jun 3	Thursday	4	<u>OPEN ROAD SERIES</u> DOWN TO AGHOWLE Tullow, Darcy's Corner, Aghowle, Shillelagh, Aughrim, Woodenbridge (Drive/Cycle)

505	Jun 10	Thursday	6	<u>OPEN ROAD SERIES</u> THE WALKER'S REWARD Calary Bog, The Watergates, Glensoulan, Liffey Head Bog, Athdown, Manor Kilbride, The Lamb.
506	Jun 17	Thursday	8	<u>OPEN ROAD SERIES</u> WELCOME TO WICKLOW Glendalough, Deer Stone, Green Road, St. Saviour's, Derrybawn Forest Rd., Reefert, St. Kevin's Cell.
507	Jun 24	Thursday	6	<u>OPEN ROAD SERIES</u> THE DRIVER'S VIEW Dublin, Glendalough, Drumgoff, Aughavanagh, Knockanarrigan, Blessington. (Drive)
508	Jul 1	Thursday	4	<u>OPEN ROAD SERIES</u> "LUG" WITH A DIFFERENCE Ballinlea, North Prison, Summit, Camara Hill, Knockanarrigan, Ballinlea
THERE WAS A STRIKE AT THE EVENING HERALD FROM 2ND JULY - 15TH SEPTEMBER 1965				
509	Sep 16	Thursday	4	<u>OPEN ROAD SERIES</u> THE TWO FACED GIANT Bohernabreena, Annmount, Glassamucky, Eagle's Crag, TV Road, Castlekelly, Cunard, Annmount, Bohernabreena
510	Sep 23	Thursday	4	<u>OPEN ROAD SERIES</u> THE GLUTTON'S MOUNTAIN Laragh, Derrybawn Forest, Mullacor, Lugduff Ridge, Poulanass, Glendalough
511	Sep 30	Thursday	16	<u>OPEN ROAD SERIES</u> ON ENTICING BY-WAYS Laragh, Trooperstown, Ballard, Ballylug Glen, Clarabeg, Rathdrum
512	Oct 7	Thursday	6	<u>OPEN ROAD SERIES</u> A PLACE TO REMEMBER Roundwood, Ballinrush, Dalty Mtn (Knocknaclohoge) Cloghoge, Laverney, Ballylow, Manor Kilbride, Kilbride

1965 (Cont)				
	DATE	DAY	PAGE	ARTICLE TITLE
513	Oct 14	Thursday	14	<u>OPEN ROAD SERIES</u> SOME MOUNTAIN CASTLES Dublin, Tallaght, Brittas, Manor Kilbride, Athdown, Sally Gap, Luggala, Roundwood, Newcastle, Bray. (Drive)
514	Oct 21	Thursday	14	<u>OPEN ROAD SERIES</u> SOME AUTUMN SOLITUDE Glendalough, Conavalla, Table Mtn., Cavanagh's Gap, Lobown, Donard.
515	Oct 28	Thursday	4	<u>OPEN ROAD SERIES</u> A WESTERN PASSAGE Tinode (The Lamb), Ballyward, Oldcourt, Ballysmullan, Black Hill, Shiney Flags Glen, Ballystockan, Ballyknockan
516	Nov 4	Thursday	8	<u>OPEN ROAD SERIES</u> PUTTING A LOUGH TO WORK Glendalough, Miners Track, Lough Nahanagan, St. Kevin's Road, Glendalough
517	Nov 11	Thursday	4	<u>OPEN ROAD SERIES</u> WHEN THE DAYS SHORTEN Tallaght Rd., Ballymana, Tallaght Hill, Ballinascorney, Black Hill, Ballymorefinn, Bohernabreena
518	Nov 18	Thursday	4	<u>OPEN ROAD SERIES</u> THE EDGE OF THE HILLS Stepaside, Fern Hill Tunnell, Barnacullia, Ballyedmunduff, Ballybrack Mtn, Glencullen Rd, Glendoo, Kellys Glen, Tibradden
519	Nov 28	Thursday	4	<u>OPEN ROAD SERIES</u> THE BEST OF WINTER Rockbrook, Pine Forest, Cruagh, Killakee, Rockbrook
520	Dec 2	Thursday	8	<u>OPEN ROAD SERIES</u> THE WESTERN SKY Athgreany, Slievecorragh, Broughill's Hill, Rathbally, Baltyboys

521	Dec 9	Thursday	10	<u>OPEN ROAD SERIES</u> THE LONGEST WAY ROUND Kilmacanogue, Walker's Rock, Onagh Bridge, Knockree, Enniskerry
522	Dec 16	Thursday	12	<u>OPEN ROAD SERIES</u> THE EASIER WAY Tinode (The Lamb), Manor Kilbride, Dowry Rd., Butter Mountain, Aghfarrell, Ballinascorney, Bohernabreena
523	Dec 23	Thursday	10	<u>OPEN ROAD SERIES</u> THE RAMBLER'S REWARD Enniskerry, Curtlestown, Knockree, Crone, Tinnahinch, Enniskerry
524	Dec 30	Thursday	6	<u>OPEN ROAD SERIES</u> ENDURING FAVOURITE Scalp, Killegar, Ballybetagh, Scalp Rd., Barnaslingan, Scalp
1966				
	DATE	DAY	PAGE	ARTICLE TITLE
525	Jan 6	Thursday	8	<u>OPEN ROAD SERIES</u> HINTS FOR NEW RAMBLERS Article on Hillwalking
526	Jan 13	Thursday	4	<u>OPEN ROAD SERIES</u> HERE'S HOW TO READ A MAP Article on Map Reading
527	Jan 20	Thursday	12	<u>OPEN ROAD SERIES</u> WEATHER EYE Article on Weather Forecasting
528	Jan 27	Thursday	10	<u>OPEN ROAD SERIES</u> YOUR EYE FOR COUNTRY Article on interpreting landscape features

1966 (Cont)				
	DATE	DAY	PAGE	ARTICLE TITLE
529	Feb 10	Thursday	8	<u>OPEN ROAD SERIES</u> THE GRAND TOUR OF WICKLOW Bohernabreena, Ballinascorney, Ballymorefinn, Seahan, Kilbride, Athdown, Black Hill, Ballyknockan, Baltyboys
530	Feb 17	Thursday	4	<u>OPEN ROAD SERIES</u> THE TWELVE DAYS OF WICKLOW Day 1 & 2:- Baltyboys, Hollywood, Toor, Ballymooney, Snugboro, Ballinlea.
531	Feb 24	Thursday	12	<u>OPEN ROAD SERIES</u> THE TWELVE DAYS OF WICKLOW Day 3:- Ballinlea - Aughavanagh.
532	Mar 3	Thursday	6	<u>OPEN ROAD SERIES</u> THE TWELVE DAYS OF WICKLOW Day 4:- At Aughavanagh Aughavanagh, Brown Mtn., Croghan Moira, Carrickshane, Aughavanagh
533	Mar 10	Thursday	14	<u>OPEN ROAD SERIES</u> THE TWELVE DAYS OF WICKLOW Day 5:- Aughavanagh - Tinahely
534	Mar 17	Thursday	8	<u>OPEN ROAD SERIES</u> THE TWELVE DAYS OF WICKLOW Day 6:- Round About Tinahely Tinahely, Muskeagh, Aghowle, Stokeen Mtn., Shillelagh, Tinahely
535	Mar 24	Thursday	8	<u>OPEN ROAD SERIES</u> THE TWELVE DAYS OF WICKLOW Day 7:- Tinahely - Avoca
536	Mar 31	Thursday	16	<u>OPEN ROAD SERIES</u> THE TWELVE DAYS OF WICKLOW Day 8:- Avoca - Glenmalure

537	Apr 7	Thursday	4	<u>OPEN ROAD SERIES</u> THE TWELVE DAYS OF WICKLOW Day 9:- Glenmalure - Glendalough
538	Apr 14	Thursday	4	<u>OPEN ROAD SERIES</u> THE TWELVE DAYS OF WICKLOW Day 10:- Rest at Glendalough
539	Apr 21	Thursday	6	<u>OPEN ROAD SERIES</u> THE TWELVE DAYS OF WICKLOW Day 11:- On The Dargle Laragh, Paddock Hill, Lough Dan, White Hill, Knockree
540	Apr 28	Thursday	6	<u>OPEN ROAD SERIES</u> THE TWELVE DAYS OF WICKLOW Day 12:- Knockree To Dublin Knockree, Annacreevy, Glencullen, Fairy Castle, Three Rock Mtn., Kilgobbin, Stepside
541	May 5	Thursday	14	<u>ON THE ROAD SERIES</u> OLD FRIENDS RETURN Dublin, Tallaght, Bohernabreena, Featherbed Rd., Glencullen, Barnacullia, Dundrum. (Drive)
542	May 12	Thursday	14	<u>ON THE ROAD SERIES</u> MY FAVOURITE MOUNTAINS Slieveroe (Co. Kildare)
543	May 19	Thursday	10	<u>ON THE ROAD SERIES</u> MY FAVOURITE MOUNTAINS Maulin
544	May 26	Thursday	12	<u>ON THE ROAD SERIES</u> MY FAVOURITE MOUNTAINS Mullacor
545	Jun 2	Thursday	4	<u>ON THE ROAD SERIES</u> MY FAVOURITE MOUNTAINS Ballinahinch Hill

1966 (Cont)				
	DATE	DAY	PAGE	ARTICLE TITLE
546	Jun 9	Thursday	6	<u>ON THE ROAD SERIES</u> MY FAVOURITE MOUNTAINS Pinnacle Hill
547	Jun 16	Thursday	8	<u>ON THE ROAD SERIES</u> MY FAVOURITE MOUNTAINS Kilcommon Hill
548	Jun 23	Thursday	14	<u>ON THE ROAD SERIES</u> MY FAVOURITE MOUNTAINS Moanbane
549	Jul 7	Thursday	6	<u>ON THE ROAD SERIES</u> MY FAVOURITE MOUNTAINS Keadeen
550	Jul 14	Thursday	12	<u>ON THE ROAD SERIES</u> LIGHT ON THE MOUNTAIN Review of book;- The Forests of Ireland
551	Jul 21	Thursday	6	<u>ON THE ROAD SERIES</u> MY FAVOURITE MOUNTAINS Fancy
552	Jul 28	Thursday	6	<u>ON THE ROAD SERIES</u> MY FAVOURITE MOUNTAINS Croghan Moira
553	Aug 4	Thursday	4	<u>ON THE ROAD SERIES</u> MY FAVOURITE MOUNTAINS Trooperstown

554	Aug 11	Thursday	6	<u>ON THE ROAD SERIES</u> MY FAVOURITE MOUNTAINS Church Mountain
555	Aug 18	Thursday	6	<u>ON THE ROAD SERIES</u> MY FAVOURITE MOUNTAINS Scarr
556	Aug 25	Thursday	4	<u>ON THE ROAD SERIES</u> MY FAVOURITE MOUNTAINS Sorrell Hill
557	Sep 1	Thursday	8	<u>ON THE ROAD SERIES</u> MY FAVOURITE MOUNTAINS Lugnaquilla
558	Sep 8	Thursday	10	<u>ON THE ROAD SERIES</u> MY FAVOURITE MOUNTAINS The Big Sugarloaf
559	Sep 15	Thursday	12	<u>ON THE ROAD SERIES</u> MY FAVOURITE MOUNTAINS Table Mountain
560	Sep 22	Thursday	8	<u>ON THE ROAD SERIES</u> MY FAVOURITE MOUNTAINS Djouce
561	Sep 29	Thursday	10	<u>ON THE ROAD SERIES</u> MY FAVOURITE MOUNTAINS Two Rock Mountain
562	Oct 6	Thursday	6	<u>ON THE ROAD SERIES</u> MY FAVOURITE MOUNTAINS Tonelagee

1966 (Cont)				
	DATE	DAY	PAGE	ARTICLE TITLE
563	Oct 13	Thursday	8	<u>ON THE ROAD SERIES</u> MY FAVOURITE MOUNTAINS Kippure
564	Oct 20	Thursday	6	<u>ON THE ROAD SERIES</u> MY FAVOURITE MOUNTAINS Saggart Hill
565	Oct 27	Thursday	8	<u>ON THE ROAD SERIES</u> MY FAVOURITE MOUNTAINS Glencullen Mountain
566	Nov 3	Thursday	8	<u>ON THE ROAD SERIES</u> HILL PATHS OF WICKLOW Brittas, Cromwellstown Hill, Cupidstown Hill, Caureen Hill, Glending, Blessington
567	Nov 10	Thursday	14	<u>ON THE ROAD SERIES</u> HILL PATHS OF WICKLOW Tibradden, Pine Forest, Cruagh, Glendoo, Old Boleys, Glenree
568	Nov 17	Thursday	6	<u>ON THE ROAD SERIES</u> HILL PATHS OF WICKLOW Kilgobbin, Fern Hill Tunnel, Three Rock, Glencullen, Boranaltry, Annacreevy, Knockree, Enniskerry
569	Nov 24	Thursday	4	<u>ON THE ROAD SERIES</u> HILL PATHS OF WICKLOW Tinode (The Lamb), Oldcourt, Kylebeg Glen, Whelp Rock, Ballyknockan
570	Dec 1	Thursday	6	<u>ON THE ROAD SERIES</u> HILL PATHS OF WICKLOW Kilmacanogue, Sugar Loaf Tracks, Calary Boreen, Glendarragh, Kilmurray, Callow Hill, Newcastle.

571	Dec 8	Thursday	4	<u>ON THE ROAD SERIES</u> HILL PATHS OF WICKLOW Hollywood, Athgreaney, Ballymooney, Toor, Slieve Corragh, Hollywood.
572	Dec 15	Thursday	4	<u>ON THE ROAD SERIES</u> HILL PATHS OF WICKLOW Ashford, Ballycullen, Parkmore, Trooperstown, Laragh, Glendalough
573	Dec 22	Thursday	6	<u>ON THE ROAD SERIES</u> HILL PATHS OF WICKLOW Glenbride Hostel, Granamore, Cavanagh's Gap, Knickeen, Ballinlea
574	Dec 29	Thursday	6	<u>ON THE ROAD SERIES</u> HILL PATHS OF WICKLOW Glenbride Hostel, Wicklow Gap, St Kevin's Road, Glendalough
1967				
	DATE	DAY	PAGE	ARTICLE TITLE
575	Jan 5	Thursday	10	BEGINNERS PLEASE Article on maps
576	Jan 12	Thursday	10	TAKING THE ROAD Tips on hillwalking
577	Jan 19	Thursday	10	WICKLOW HILL PATHS A CLASSIC CROSSING Glenbride Hostel, Granamore, Conavalla, Glenmalure
578	Jan 26	Thursday	7	<u>OPEN ROAD SERIES</u> THE HIGHWAY TO GLENDALOUGH Knockree Hostel, Maulin Forest, Djouce Track, Sleamaine, Oldbridge, Laragh, Glendalough.

1967 (Cont)				
	DATE	DAY	PAGE	ARTICLE TITLE
579	Feb 2	Thursday	4	<u>OPEN ROAD SERIES</u> THE WAY FROM IMAAL Ballinlea Hostel, Knickeen Ford, Stoney Road, Black Banks, Glenmalure Hostel
580	Feb 9	Thursday	6	<u>OPEN ROAD SERIES</u> SOUTH FROM GLENDALOUGH Glendalough Hostel, Seven Churches, Forest Road, Derrybawn Ridge, Brown Mtn, The Flags Pass, Aughavannagh Hostel
581	Feb 16	Thursday	6	<u>OPEN ROAD SERIES</u> HIGH LEVEL CROSSINGS Glenbride Hostel, Wicklow Gap, Barnacullian Ridge, Military Road, Glensoulan, Knockree Hostel
582	Feb 23	Thursday	11	<u>OPEN ROAD SERIES</u> SOUTHERN TRACKS Aughavanagh Hostel, Rosahane Bdge, Sheenabeg, Carty's Corner, Avoca Mines, Avoca Hostel
583	Mar 9	Thursday	4	<u>OPEN ROAD SERIES</u> SOME LONELY WAYS Blessington, Ballynultagh Gap, Billy Byrne's Gap, Glenbride
584	Mar 16	Thursday	4	<u>OPEN ROAD SERIES</u> DOWN SOUTH AGAIN Ballinlea Hostel, Derramuck, Keadeen Mtn, Slievereagh, Barnameelia, Aughavanagh Hostel
585	Mar 23	Thursday	8	<u>OPEN ROAD SERIES</u> GLENMALURE TRACKS Glenmalure Hostel, Cloghernagh, Lugnaquilla, Fraughen Rock Glen, Glenmalure Hostel

586	Mar 30	Thursday	6	<u>OPEN ROAD SERIES</u> GLEN DALOUGH TO AVOCA Glendalough Hostel, Laragh, Trooperstown, Cronybyrne, Rathdrum Stn, Lion Arch Bdge, Holy Year Cross, Avoca
587	Apr 6	Thursday	6	<u>OPEN ROAD SERIES</u> TRACKS IN GLENCREE Glencree Hostel, Lough Bray, Aurora, Tonygarrow, Old Boleys, Glencree
588	Apr 13	Thursday	6	<u>OPEN ROAD SERIES</u> Aughavanagh, Coolgarrow Forest, Ballymann Bdge, Shielstown Forest, Aughavanagh
589	Apr 20	Thursday	6	<u>OPEN ROAD SERIES</u> NORTH FROM AVOCA Avoca Hostel, Mottha Stone, Rochestown, Aghowle, Ashford
590	Apr 27	Thursday	6	<u>OPEN ROAD SERIES</u> A HISTORIC CROSSING Glendalough, Mullacor Forest, Mullacor Summit, Glenmalure
591	May 4	Thursday	11	<u>OPEN ROAD SERIES</u> HIGH LEVEL CHALLENGE Ballinlecka to Glendalough.
592	May 11	Thursday	6	<u>OPEN ROAD SERIES</u> A SHADOWED LAND Glenmalure Hostel, Baravore, Fraughan Rock Glen, Lug Summit, Slieveman, Lybagh, Aughavanagh
593	May 18	Thursday	6	<u>OPEN ROAD SERIES</u> SEARCH FOR LANDMARKS Glencree Hostel, Oldboleys, Tonygarrow, Glencullen Mtn, Aughnacreevy, Knockree Hostel
594	May 25	Thursday	8	<u>OPEN ROAD SERIES</u> THE PINE FOREST AREA Hell Fire Club, Killakee Forest, Cruagh Forest, Pine Forest, Tibradden

1967 (Cont)				
	DATE	DAY	PAGE	ARTICLE TITLE
595	Jun 1	Thursday	10	<u>OPEN ROAD SERIES</u> FOREST ROADS IN GLENCULLEN Tibradden, Boranaltry, Glencullen Forest, Annacreevy Wood, Enniskerry
596	Jun 8	Thursday	11	<u>OPEN ROAD SERIES</u> LIFFEYSIDE FORESTS Tinode (The Lamb), Oldcourt, Ballysmitten, Cloghleigh Forest, Manor Kilbride, Tinode
597	Jun 15	Thursday	13	<u>OPEN ROAD SERIES</u> THE SEA AND THE FOREST Delgany, Glen of the Downs, Bellvue Ruins, Belmont, Windgates, Bray Head, Bray
598	Jun 22	Thursday	6	<u>OPEN ROAD SERIES</u> IN WICKLOW'S FORESTED WILDERNESS Kennedy's Corner, White Hill, Djouce, Paddock Pond, Old Coach Road, Enniskerry
599	Jun 29	Thursday	13	<u>OPEN ROAD SERIES</u> FOREST ROADS IN WICKLOW Knockroe, Church Mtn, Corraghs, Granabeg, Valleymount
600	Jul 6	Thursday	11	<u>OPEN ROAD SERIES</u> BLESSINGTON LAKE AND MOUNTAIN WALK Blessington, Oldcourt, Ballydonnell, Lacken, Blessington
601	Jul 13	Thursday	11	<u>OPEN ROAD SERIES</u> IN THE NATIONAL FOREST PARK Glendalough, Lugduff Glen, Lugduff Summit, Derrybawn, Glendalough
602	Jul 20	Thursday	13	<u>OPEN ROAD SERIES</u> FORESTS OVER GLENMALURE Glendalough, Spinc, Mullacor, Drumgoff

603	Jul 27	Thursday	11	<u>OPEN ROAD SERIES</u> SOUTH EAST OF GLENDALOUGH Laragh, Clara Bdge, Grant's Glen, Kirrakee, Derrybawn, Glendalough
604	Aug 3	Thursday	11	<u>OPEN ROAD SERIES</u> FINE ROADS AND FORESTS Ballinlea, Knickeen, Cavanagh's Gap, Corragh, Vallemount
605	Aug 10	Thursday	11	<u>OPEN ROAD SERIES</u> BORDERLINE Crooksling, Ballinascorney, Kilbride Camp, Cloghleagh, Manor Kilbride, Tinode
606	Aug 17	Thursday	9	<u>OPEN ROAD SERIES</u> WICKLOW'S ROCKS AND FORESTS Ashford, Carrick Mtn, Ballymanus, Ballyknockan Beg, Ashford
607	Aug 24	Thursday	6	<u>OPEN ROAD SERIES</u> FOREST IN THE WEST Crooksling, Black Gap, Cromwellstown Hill, Cupidstown Hill, Tinode
608	Aug 31	Thursday	11	<u>OPEN ROAD SERIES</u> WICKLOW'S FOREST ROADS Dublin, Drumgoff, Mucklagh, Drumgoff Gap, Dublin (Drive)
609	Sep 7	Thursday	6	<u>OPEN ROAD SERIES</u> ON THE FOREST ROADS OF WICKLOW Aughavanagh, Shielstown Forest, Ballyteigue Forest, Ballygoban Forest, Aughavanagh
610	Sep 14	Thursday	13	<u>OPEN ROAD SERIES</u> ICE AGE VALLEYS Glendalough, Ford of Glenmacnass, Scarr Forest, Paddock Forest, Mass Path, Laragh
611	Sep 21	Thursday	13	<u>OPEN ROAD SERIES</u> WICKLOW FOREST ROADS Vartry Pond, Glendarragh, Kilpedder Camp, Downs Hill, Kilmurray, Kilmacanogue

1967 (Cont)				
	DATE	DAY	PAGE	ARTICLE TITLE
612	Sep 28	Thursday	13	<u>OPEN ROAD SERIES</u> RIVERSIDE FORESTS Trooperstown, Ballard, Clara Crossroads, Glasnarget, Rathdrum
613	Oct 5	Thursday	8	<u>OPEN ROAD SERIES</u> FURTHER SOUTH ON WICKLOW'S FOREST ROADS Rathdrum, Avondale, the Meetings, Avoca
614	Oct 12	Thursday	6	<u>OPEN ROAD SERIES</u> WICKLOW'S STORM SWEEP FORESTS Tinode, Manor Kilbride, Coronation Plantation, Ballynabrocky, Manor Kilbride, Tinode
615	Oct 19	Thursday	11	<u>OPEN ROAD SERIES</u> IN A FIGHTING FOREST Drumgoff, Cloghernagh Forest, Drumgoff Forest, Drumgoff
616	Oct 26	Thursday	11	<u>OPEN ROAD SERIES</u> VARTRY FORESTS Annamore, Devil's Glen, Glanmore Castle, Ashford.
617	Nov 2	Thursday	15	<u>OPEN ROAD SERIES</u> A FOREST FROM THE PAST Tuckmill Cross, Spinan's Bdge, Castleruddery Crossroads, Whitestown
618	Nov 9	Thursday	9	<u>OPEN ROAD SERIES</u> THE FORESTS OF GLENCREE Enniskerry, Crone, Maulin Forest, O'Toole's Rocks, Glencree
619	Nov 16	Thursday	13	<u>OPEN ROAD SERIES</u> FOREST IN THE WILDERNESS Military Rd, Inchavore Glen, Lough Dan, Pier Gates, Kennedy's Corner

620	Nov 23	Thursday	7	<u>OPEN ROAD SERIES</u> WICKLOW'S ENCHANTED FORESTS Bohernabreena, Ballinascorney Gap, Castlekelly, Waterworks Track, Bohernabreena
Due to an outbreak of Foot and Mouth disease articles on specific hikes were suspended				
621	Nov 30	Thursday	9	A PREHISTORIC TOUR Article on megalithic graves in Wicklow Mountains
622	Dec 7	Thursday	16	THE COMPASS - THE WALKER'S FRIEND Article on use of compass
623	Dec 14	Thursday	10	TRAVELLING IN A COCKED HAT Article on navigation skills
624	Dec 21	Thursday	6	MY CRAZIEST HIKE Tallaght, Brittas, Manor Kilbride, Lacken, Ballysmutton Bdge, Ballinascorney, Rathgar
625	Dec 28	Thursday	10	HALF A CROWN FOR HISTORY Article on maps
1968				
	DATE	DAY	PAGE	ARTICLE TITLE
626	Jan 4	Thursday	9	THE MAP I WANT Article on maps
627	Jan 11	Thursday	11	MOUNTAIN ENCOUNTERS Stories about memorable hikes

1968 (Cont)				
	DATE	DAY	PAGE	ARTICLE TITLE
628	Jan 18	Thursday	11	MOUNTAIN LONELINESS General article on hillwalking
629	Jan 25	Thursday	6	MOUNTAIN SANCTUARY General article on hillwalking
630	Feb 8	Thursday	8	WHEN THINGS GO WRONG General article about dealing with accidents on hikes
631	Feb 15	Thursday	10	A BRIGHT DAY IN WINTER General article on hillwalking
632	Feb 22	Thursday	15	THE SECOND VISIT General article on hillwalking
End of Foot and Mouth outbreak				
633	Feb 29	Thursday	11	THE SECOND PREHISTORIC TOUR Brittas, The Black Gap, Mt Seskin, Ballinascorney, Bohernabreena
634	Mar 7	Thursday	11	THE HISTORICAL GLEN Whitestone Cross Rd, Spinan's Cross Roads, Brusselstown Glen, Fauna, Donard

635	Mar 14	Thursday	6	THE EASTERN EDGE Kilmacanogue, Sugar Loaf Track, Calary, Kilpedder Camp, Kilmurray, Callow Hill, Newcastle
636	Mar 21	Thursday	11	A BRACE OF BUAILES Barnavey (Manor Kilbride), Carrigshouk Forest Rd, Inchavore, Daltry Mtn, Buailles, Manor Kilbride, Dublin. (Drive)
637	Mar 28	Thursday	13	IN SEARCH OF BULLAUNS Dublin, Brittas, Manor Kilbride, Lacken, Hollywood, Poulaphouca, Blessington. (Drive)
638	Apr 4	Thursday	15	AN EARLY IRISH TOUR Dublin, Saggart, Cromwellstown, Killeel, Eadestown, Glending, Blessington, Brittas, Dublin. (Drive)
639	Apr 11	Thursday	8	WAY TO GLENDALOUGH Dublin, Blessington, Hollywood, Wicklow Gap, Glendalough, Roundwood, Dublin. (Drive)
640	Apr 18	Thursday	15	THE LAND OF RAHEENS Dublin, Blessington, Hollywood, Donard, Killybeg, Askanagap, Aughrim, Dublin. (Drive)
641	Apr 25	Thursday	11	A GLANCE SOUTHWARDS Article on walking in Kerry
642	May 2	Thursday	6	IN SEARCH OF OGHAMS Dublin, Blessington, Killybeg, Seskin, Knickeen, Whitestown, Dublin. (Drive)
643	May 9	Thursday	13	HERMIT'S WAY Glendalough, Miners' Track, Upper Lake Rd, Teampaill na Skellig, Reefert

1968 (Cont)				
	DATE	DAY	PAGE	ARTICLE TITLE
644	May 16	Thursday	6	ANOTHER HERMITAGE Ballinlea Hostel, Knockanarrigan, Keadeen, Knockaderry, Donard
645	May 23	Thursday	13	LAKESIDE HERMITAGE Dublin, Featherbed, Sally Gap, Barnavey, Fancy Track, Pinnacle Gully, Sally Gap
646	May 30	Thursday	13	AN ABBEY'S TRACES Dublin, Baltinglass, Dunlavin, Ballymore Eustace, Blessington, Dublin. (Drive)
647	Jun 6	Thursday	13	NEW WAY TO BALLINCLEA Knockroe Cross Rd, Mullycash Upr, Kilbaylet Glen, Blackmoor, Ballinlea Hostel
648	Jun 13	Thursday	15	BEWILDERING JUNGLE Trooperstown, Parkmore Mtn, Garryduff Forest, Ballydowling Rd, Drumdangan
649	Jun 20	Thursday	13	BACK TO TABLE MOUNTAIN Hollywood, Round Hill Bog Rd, Table Mtn, Glenogvore, Valleymount
650	Jun 27	Thursday	13	A CASTLE HUNT Dublin, Wicklow, Deputy's Pass, Castle Kevin, Annamoe, Roundwood, Enniskerry, Dublin. (Drive)
651	Jul 4	Thursday	7	HIGH LEVEL OBSTACLE Poulaphouca, Valleymount, Ballingee, Madmans Rd, Glenceera, Glenflagh, Glendalough

652	Jul 11	Thursday	11	FAMILY AFFAIR Blessington, Red Lane, Glending, Blessington
653	Jul 18	Thursday	7	WESTERN CASTLES Dublin, Brittas, Manor Kilbride, Three Castles, Blessington, Stratford, Donard, Hollywood, Blessington. (Drive)
654	Jul 25	Thursday	13	UP AND DOWN THE GLEN OF IMAAL Ballinlea Hostel, Knickeen, Camenbuloge, Slaney Fords, Leitrim, Ballinlea
655	Aug 1	Thursday	11	EAST BY ANNAMOE Glendalough, Derrybawn Ridge, Trooperstown, Castle Kevin Bridge, Derrylossary, Roundwood
656	Aug 8	Thursday	6	WESTERN SWITCHBACK Ballinlea Hostel, Ballmeddan Mtn, Camara Hill, Ballinlea.
657	Aug 15	Thursday	6	LUG FROM THE SOUTH Aughavanagh, Corrigasleggaun, Sth Prison, Lug Summit, Carrawaystick, Aughavanagh
658	Aug 22	Thursday	6	THE BEST OF BALTY Baltyboys Hostel, Slieveroe, Glenmore, Poulaphouca, Boystown, Baltyboys
659	Aug 29	Thursday	6	BALTY AND BACK Baltyboys Hostel, Church Mtn, Johnstown, Baltyboys
660	Sep 5	Thursday	11	AROUND BALTYBOYS Baltyboys Hostel, Valleymount, Ballyknockan, Black Hill, Lugnagun Mtn, Corrig, Blessington, Baltyboys

1968 (Cont)				
	DATE	DAY	PAGE	ARTICLE TITLE
661	Sep 12	Thursday	11	THE BEST OF GLENCREE (1) Glencree Hostel, Featherbed, County Boundary, Kippure Summit, Eagle's Crag, Glencree
662	Sep 19	Thursday	13	THE BEST OF GLENCREE (2) Glencree Hostel, Old Boleys, Tonygarrow Quarry, Lackendarragh Upr, Aurora Wood, Glencree
663	Sep 26	Thursday	13	THE BEST OF BALLINCLEA Ballinlea Hostel, Leitrim, Lug Summit, Seskin, Knockanarrigan, Ballinlea
664	Oct 3	Thursday	13	BALLINCLEA REVISTED Ballinlea Hostel, Knockanarrigan, Keadeen Mtn, Dwyer's Cottage, Ballinlea
665	Oct 10	Thursday	13	THE BEST OF BALLINCLEA Ballinlea, Sugar Loaf of Imaal, Lobown Mtn, Table Mtn, Knickeen, Ballinlea Hostel
666	Oct 17	Thursday	15	BACK TO BALLINCLEA Ballinlea, Snugboro, Spinans Hill, Kilranelagh, Ballinlea
667	Oct 24	Thursday	13	BEAST OF GLENBRIDE Glenbride Hostel, Billy Byrne's Gap, Moanbane, The Black Banks, Glenbride
668	Oct 31	Thursday	16	GLENBRIDE Glenbride Hostel, Glenree, Arts Cross, Three Lakes, Gap Road, Glenbride

669	Nov 7	Thursday	6	GLENBRIDE AND CLEEVAUN Glenbride Hostel, Mullaghcleevaun, Billy Byrne's Gap, Glenbride
670	Nov 14	Thursday	13	THE BEST OF GLENBRIDE - AWAY TO TONLEGE Glenbride Hostel, Annalecky Bdge, Tonelagee, Wicklow Gap, Glenbride
671	Nov 21	Thursday	15	TIPS FOR BEGINNERS Bohernabreena, Piperstown, Featherbed, Pine Forest, Rockbrook
672	Nov 28	Thursday	13	MORE FOR BEGINNERS Ballinteer, Ticknock, Three Rock Mtn, Two Rock Mtn, Ticknock, Harolds Grange
673	Dec 5	Thursday	15	BEGINNERS - STARTING AT ENNISKERRY Enniskerry, Tinnahinch, Carrigoona Summit, Tinnahinch, Enniskerry
674	Dec 12	Thursday	15	BEGINNERS - THE BLESSINGTON SIDE Jobstown, Kilinarden, Ballinascorney Gap, Ballyfolan, Manor Kilbride, Tinode (The Lamb)
675	Dec 19	Thursday	13	BEGINNERS - GLENASMOLE Bohernabreena, Friarstown Hill, Glassamucky, Cunard, Castlekelly, Waterworks
1969				
	DATE	DAY	PAGE	ARTICLE TITLE
676	Jan 2	Thursday	4	BEGINNING ON CALARY Old Long Hill, Calary, Glendarragh Boreen, Kilmurray, Ballinslaught Hill, Newtownmountkennedy

1969 (Cont)				
	DATE	DAY	PAGE	ARTICLE TITLE
677	Jan 9	Thursday	11	THAT LANDMARK LANGUAGE Article on importance of outdoor landmarks for Hillwalkers
678	Jan 16	Thursday	11	HIGH MOUNTAIN TALK Further article of outdoor landmarks
679	Jan 23	Thursday	11	BEGINNING AT HOLLYWOOD Hollywood, Johnstown, Slievecorragh, Scalp, Hollywood Glen, Hollywood
680	Jan 30	Thursday	11	EXPLORING THE EAST Ballinteer, Ticknock, Glencullen, Killegar, Scalp, Ballybrack, Glencullen
681	Feb 6	Thursday	6	STILL FURTHER EAST Sally's Bdge, Ballinahinch, Carrigamuck, Killiskey, Ballyhenry
682	Feb 13	Thursday	13	TREASURES OF THE SNOW Camara Hill Crossroads, The Bluffs, North Prison, Lug Summit, Camara Ridge, Camara Crossroads
683	Feb 20	Thursday	4	OUT ON A LIMB Baltinglass, Holy Year Cross, Pinnacle Hill, Rathnagree, Baltinglass
684	Feb 27	Thursday	9	GRANITE COUNTRY Valleymount, Granabeg, Cushkilay, Glenree, Wicklow Gap, Glendalough

685	Mar 6	Thursday	11	A HIGH CIRCLE Long Hill, Deerpark, Paddock Pond, Djouce Summit, Coffin Stone Saddle, War Hill, Glensoulan, Maulin, Crone
686	Mar 13	Thursday	17	MIDDLE COURSE STEERING Kilmacanogue, Rocky Valley, Big Sugar Loaf, Red Lane, Calary, The Downs, Kilmurray, Kilmacanogue
687	Mar 20	Thursday	13	MOUNTAIN LAKES Bohernabreena, Featherbed, Glencree, Eagles Crag, Aurora Footbridge, Curtlestown, Enniskerry
688	Mar 27	Thursday	17	MORE MOUNTAIN LAKES Circuit of Glendalough
689	Apr 3	Thursday	6	HIGH LEVEL JOURNEY Hollywood, Cushkilay, Granamore, Carrig, Glenogvore, Granabeg, Valleymount
690	Apr 10	Thursday	13	A HIDDEN LAKE Hempstown Crossroads, Caureen Hill, Dillonstown, Glending, Blessington
691	Apr 17	Thursday	13	LAKE ON THE LOAF Calary Bog, Paddock Pond, Red Lane, Sugar Loaf Track, Kilmacanogue
692	Apr 24	Thursday	13	A PARISH WALK Naas Racecourse, Tipper, Punchestown, Beggars End, Furness, Naas
693	May 1	Thursday	15	HIGH LEVEL LAKELET Blessington, Lacken, Ballynultagh Gap, Cleevaun Lough, Billy Byrne's Gap, Ballyknockan

1969 (Cont)				
	DATE	DAY	PAGE	ARTICLE TITLE
694	May 8	Thursday	15	GETTING TO KNOW WICKLOW Glenmalure, Lugnaquilla, Carrowaystick, Fraughan Rock Glen, Bolenaskea, Glenmalure
695	May 15	Thursday	13	THE LONELY LOUGH Glenmacnass, Lough Ouler, Tonelagee Mtn, Glenmacnass
696	May 22	Thursday	15	THE LARGEST LOUGH IN WICKLOW Raheen, Oldbridge, Lough Dan, Inchavore, Pier Gates, Kennedy's Corner
697	May 29	Thursday	17	EXPLORING LOUGH TAY Kennedy's Corner, Luggala Rd, Fancy Mtn, Cloghoge Glen, Three Mile Hill, Kennedy's Corner
698	Jun 5	Thursday	11	NEW LOOK AT GLENMALURE Braigie Glen, Mullacor Mtn, Borenacrow Firestop, New Forest Road, Braigie Bdge.
699	Jun 12	Thursday	13	LAKE IN THE SOUTH Drumgoff, Slieve Maan, Carrowaystick, Clohernagh Forest Rd, Drumgoff
700	Jun 19	Thursday	17	A MATTER OF RIDGES Annalecky Crossroads, Ballymooney, Corriebracks Pass, Kilcoagh Pass, Granamore, Granabeg, Valleymount
701	Jun 26	Thursday	15	THE CHALLENGE OF RIDGES Glendalough, Derrybawn Ridge, Ballard, Trooperstown Pass, Moneystown, Annamoe

702	Jul 3	Thursday	13	RIDGES IN THE SOUTH Aughavanagh, Military Rd, Carrickshane Forest, Brown Mountain Rd, Coolgarrow Mtn, Aughavanagh
703	Jul 10	Thursday	8	ANOTHER LOOK SOUTH Glen Imaal, Dernamuck, Slieveveagh, Carrig, Ballinabarney
704	Jul 17	Thursday	15	A WALK IN SOUTHERN FORESTS Ballycurragh Bdge, Shielstown Summit, Perrys Rd, Ballyteigue Bdge
705	Jul 24	Thursday	13	BIG BALD GIANT Glenmalure, Stoney Road, The Black Banks, Conavalla Summit, Stoney Road, Glenmalure
706	Jul 31	Thursday	11	WESTERN HORIZONS Knocknaboley Rd, Corriebracks Zig-Zags, Corriebracks Summit, Corragh, Knocknaboley Rd.
707	Aug 7	Thursday	11	THE SURVEY PILLARS Killakee, Hell Fire Club, Killakee
708	Aug 14	Thursday	7	PILLAR TOUR WEST Jobstown, Mount Seskin, Crooksling, Slade of Saggart
709	Aug 21	Thursday	6	PILLAR BY THE SEA Windgates Rd, Bray Head, Cliff Walk, Bray
710	Aug 28	Thursday	11	HIGH LEVEL PILLAR Athdown, Tullacawn, Kippure, Shanamuck, Athdown

1969 (Cont)				
	DATE	DAY	PAGE	ARTICLE TITLE
711	Sep 4	Thursday	13	A COUNTY DUBLIN PARISH WALK Rathcoole, Farmersvale, Cromwellstown, Coolmine, Rathcoole
712	Sep 11	Thursday	13	PILLAR FOR A PRINCESS Drumgoff Gap, Croghan Moira, Brown Mtn Rd, Carrickshane, Drumgoff Gap
713	Sep 18	Thursday	11	PILLAR OVER GLENASMOLE Bohernabreena, Ballinascorney Rd, Seahan Summit, Ballymorefinn Summit, Slievebawnoge, Ballinascorney Rd,
714	Sep 25	Thursday	13	PILLAR NEAR HOME Tibradden, Kelly's Glen, Tibradden Mtn, Fairy Castle, Two Rock Mountain
715	Oct 2	Thursday	13	MAINLY FOR "MOTORISED" WALKERS Dublin, Ashford, Rathnew, Redcross, Kilmacrea Cross, Rathdrum, Laragh, Dublin (Drive)
716	Oct 9	Thursday	15	THE HIGHEST PILLAR Ballinabarney, Slieveman, Lugnaquilla, Camara, Ballinabarney
717	Oct 16	Thursday	15	CHURCH IN THE WEST Knockroe Cross, Mullicagh Glen, Church Mtn, Knockroe Cross
718	Oct 23	Thursday	15	AN EASTERN TRAIL Roundwood, Vartry Reservoir Track, Knockadreet, Devil's Glen, Ashford

719	Oct 30	Thursday	13	A SWITCHBACK TRAIL Old Long Hill, Deerpark, Watergates, Maulin, Ravens Glen, Knockree, Annacreevy, Devil's Elbow, Glencullen, Kiltiernan
720	Nov 6	Thursday	15	A REBEL'S TRAIL Ballinlea, Kniockeen, Cavanagh's Gap, Kileagh Gap, Donard
721	Nov 13	Thursday	13	HORIZON TRAIL Athgoe Crossroads, Red Gap, Black Gap, Mt. Seskin, Ballinascorney Gap, Bohernabreana
722	Nov 20	Thursday	15	ON A HORIZON TRAIL Fernhill Tunnel, Barnacullia, Three Rock, Fairy Castle, Tibbradden, Killakee, Bohernabreana
723	Nov 27	Thursday	13	HORIZON SOUTH Enniskerry, Annacreevy Wood, Glencullen Mtn, Glendoo Mtn, Cruagh Mtn, Rockbrook
724	Dec 4	Thursday	17	HORIZON AT LARGE Ballinastoe, Drumbawn, Vartry Lakeside, Roundwood
725	Dec 11	Thursday	19	HISTORIC HORIZONS Tinode (The Lamb), Seahan, Glenasmole, Bohernabreana
726	Dec 18	Thursday	17	HORIZONS AT SEA Ballylush,

1970				
	DATE	DAY	PAGE	ARTICLE TITLE
727	Jan 1	Thursday	9	CHECKING THE RUSH TO ORWELL'S GRIM FANTASY General Article on Conservation
728	Jan 15	Thursday	8	PRACTICING SELF-DENIAL FOR COMFORT Tips for Hillwalkers
729	Jan 22	Thursday	17	RETURN TO MAPMAKING Article on maps
730	Jan 29	Thursday	19	GALE DAY ON THE HEIGHTS Glendalough, Poulanass, Mullacor, Lugduff Spink, Glendalough
731	Feb 5	Thursday	21	A QUIET WALK Blessington, Knockieran, Oldcourt, Liffey Ford, Kilbride Camp, Dowery Rd. Manor Kilbride, Tinode
732	Feb 12	Thursday	13	NOISE IN THE MOUNTAINS Long Hill, Calary Bog, Deer Park Forest, Watergates, Maulin, Ravens Glen, Ballinagee, Coolakey, Tinnahinch, Enniskerry
733	Feb 19	Thursday	21	EXPLORING THE LONGEST LAKE Brittas, Tinode, Three Castles, Blessington Bdge, Oldcourt, Manor Kilbride
734	Mar 5	Thursday	13	MORE LAKE EXPLORING Baltyboys, Rathbally House, Humphrystown, Mary's Rd, Poulaphouca

735	Mar 12	Thursday	9	LAKE TO THE SOUTH Ballyknockan, High Bog Rd, Shiney Flags Glen, Ballynastockan Brook, Lugnaskeagh Track, Ballyknockan
736	Mar 19	Thursday	13	A LAKESIDE WALK Poulaphouca, Humphrystown, Johnstown, Blakestown Ridge, Mary's Rd, Poulaphouca
737	Mar 26	Thursday	6	TRAILS IN THE EAST Calary, Deerpark Wall, Paddock Track, Glasnamullan Track, White Hill, Sleamaine Rd, Roundwood
738	Apr 2	Thursday	7	A CHANGE IN THE SOUTH Aughavanagh, Glenow Forest, Doyle St, Aughavanagh
739	Apr 9	Thursday	11	QUIET SHELTERED TRAIL IN THE EAST Dublin, Roundwood, Moneystown, Parkroe, Sleanaglock, Nunns Cross, Ashford, Dublin. (Drive)
740	Apr 9	Thursday	11	QUIET SHELTERED TRAIL IN THE EAST Dublin, Roundwood, Moneystown, Parkroe, Sleanaglock, Nunns Cross, Ashford, Dublin. (Drive)
741	Apr 16	Thursday	8	WAR HILL - A VERY OVERLOOKED SUMMIT Old Longhill, Glensoulan, War Hill, Coffin Stone, Djouce, Calary
742	Apr 23	Thursday	6	UNFINISHED TRAILS Jobstown, Killinarden, Stone Cross, Ballymorefinn, The Camp Rd.
743	Apr 30	Thursday	6	MOUNTAIN TRAILS CONTINUED Kilbride Camp, Athdown, Ballydonnell, Blackhill, Lugnaskeagh, Ballyknockan.

1970 (Cont)				
	DATE	DAY	PAGE	ARTICLE TITLE
744	May 7	Thursday	10	ANARCHIST OF THE MOUNTAINS Article about a determined lady he met on a walk
745	May 14	Thursday	6	WICKLOW - A NATIONAL PARK Article on Wicklow National Park
746	May 21	Thursday	11	AN EYESORE TOUR Article about dumping in the Wicklow Mountains
747	May 28	Thursday	8	TRAILS TO THE WESTWARD Baltyboys Hostel, Johnstown, Scalp of Toor, Church Mtn, Kilcough, Donard
748	Jun 4	Thursday	6	TRAILS THROUGH IMAAL Whitestown Cross Roads, Spinnans Hill, Killybeg, Keadeen Track, Dernamuck, Knockanarrigan Crossroads, Whitestown
749	Jun 11	Thursday	6	AN EASTWARD TRAIL Military Rd, Cullentragh Mtn, Kirrikee Forest, Knockrath Castle, Military Road
750	Jun 18	Thursday	6	ESCAPE TRAIL OF MICHAEL DWYER Dernamuck, Knockea, Cavanagh's Gap, Kildough Gap, Donard
751	Jun 26	Thursday	13	BORDERLINE WALK Brittas, Saggart Hill, Cupidstown Hill, Caureen Hill, Redbog, Blessington

752	Jul 2	Thursday	9	CHANGE IN THE HILLS Blessington, Lugnagun, Sorrell Hill, Oldcourt, Manor Kilbride, Tinode
753	Jul 9	Thursday	7	STORM OVER GLENMALURE Glenmalure, Stoney Rd, Baravore, Fraughan Rock Glen, Glenmalure
754	Jul 16	Thursday	5	ONE ROCK RIDGE Sleanoglagh Crossroads, Carrick Mtn Ridge, Ballylusk, Aghowie, Sleanoglagh Crossroads
755	Jul 23	Thursday	8	SLEEPY MOUNTAIN Dunran Glen, Callow Hill Rd, Ballinahinch Hill, Ballinaslaught Hill, Newtownmountkennedy
756	Jul 30	Thursday	6	JOURNEY ON THE NATURE TRAIL Kilmacanogue, Kilmurray, Bellvue, Little Sugar Loaf
757	Aug 6	Thursday	5	STOP, LOOK, LISTEN AND WIN Article on paying attention to natural surroundings on walks
758	Aug 13	Thursday	21	BEWARE OF FIRE LIGHTING Baltyboys Hostel, Hollywood Mass Path, Hollywood Glen, Church Mtn, Ballymooney, Ballinlea Hostel
759	Aug 20	Thursday	7	WALKING WAY DOWN SOUTH Rathshanmore, Kyle, Coolafunshogue, Farnees, Ballyraheen
760	Aug 27	Thursday	8	TRACKING A LOST TRAIL Ballard Bdge, Parkmore Mtn, Moneystown Chapel, Ballycullen Track, Ballymaghroe

1970 (Cont)				
	DATE	DAY	PAGE	ARTICLE TITLE
761	Sep 3	Thursday	7	A DIFFERENCE ON THE LUG Ballinlea Hostel, Knockanarrigan, Slieveman, Lug Summit, Sth Prison, Glen Ow Forest, Aughavanagh Hostel
762	Sep 10	Thursday	21	MOUNTAINS NOT AS HIGH BUT JUST AS INTERESTING Aughavanagh, Ballygobban Crossroads, Shielstown Hill, Ballycurragh Bdge, Aughavanagh Hostel
763	Sep 17	Thursday	4	CLASSICAL JOURNEY Glendalough, Poulanass, Prezen Rock, Mullacor Summit, Barnacroe, Lugduff Spink, Glendalough
764	Oct 1	Thursday	13	THE QUIET HILLS Togher, Glenbride, Billy Byrne's Gap, Kylemore, Lughnaskeagh, Ballyknockan, Wooden Cross Bank
765	Oct 8	Thursday	8	IN SEARCH OF BROCKEN SPECTRE Review of book "In Search Of Brocken Spectre"
766	Oct 15	Thursday	13	A WALK TO THE BOUNDS OF THE LIFFEY Granamore, Cushkilay, Table Mtn, Art's Cross, Glenree, Cushkilay
767	Oct 22	Thursday	10	A CAR TRIP IN THE MOUNTAINS Dublin, Saggart, Black Gap, Brittas, Kilbride Camp, Ballinascorney, Kilbride Camp, Firhouse, Dublin. (Drive)
768	Oct 29	Thursday	13	MORE WORDS FOR THE EMERGING WALKER Article giving advice to beginners

769	Nov 12	Thursday	8	LOOKING AT WHAT THE ICE AGE DID Dublin, Firhouse, Piperstown, Featherbed, Glencree, Enniskerry. (Drive)
770	Nov 19	Thursday	15	NEW WORLDS TO CONQUER Kennedy's Corner, The Barr, White Hill, Glasnamullan Track, Calary
771	Nov 26	Thursday	11	WICKLOW CALLS TO RIDGE WALKERS Ballinlea Hostel, Sugar Loaf of Imaal, Lobawn Mtn, Kilcough Mtn, Donard
772	Dec 3	Thursday	13	MORE FOR RIDGE WALKERS Roundwood, Ballinafunshogue, Sleamaine, Murdering Steps, Ballinastoe Crossroads.
773	Dec 10	Thursday	13	THE HIGHEST RIDGE Knickeen Ford, Stoney Rd, Cannow, Lugnaquilla, Camara Hill, Leitrim Hill, Knickeen Ford
774	Dec 17	Thursday	17	RIDGE OVER FOREST Calary, Deerpark, Watergates, Maulin Summit, Ravens Glen, Crone, Enniskerry
1971				
	DATE	DAY	PAGE	ARTICLE TITLE
775	Feb 9	Tuesday	6	ARTICLE ON DUMPING ON BULL ISLAND
776	Apr 23	Friday	9	OUT ON THE ROAD AGAIN Introductory article on hillwalking for beginners

1971 (Cont)				
	DATE	DAY	PAGE	ARTICLE TITLE
777	Apr 29	Thursday	10	NOT BY MAP ALONE Article on navigating by natural landscape features
778	May 7	Friday	13	HILLS NEARER HOME Ballinteer, Ticknock, Three Rock, Fairy Castle, Ticknock Cross, Harold Grange
779	May 14	Friday	8	WHERE NATURE IS HUGE AND THE CITY IS SMALL Pine Forest, Glendoo Mtn, Military Rd, Glencree Hostel
780	May 21	Friday	7	TACKLING SEAHAN YET AGAIN Brittas, Ballinascorney Forest, Seahan Summit, Bohernabreena
781	May 28	Friday	23	INLAND SEA Tinode, Manor Kilbride, Oldcourt, Woodend, Knockieran, Blessington
782	Jun 4	Friday	13	LAND AT THE FOOT OF THE MOUNTAINS Hollywood Crossroads, Cushkilay, Granabeg, Valleymount
783	Jun 11	Friday	10	IMPORTANCE OF BUILDING TIGLIN Ashford, Nuns Cross, Forest Park Rd, Rock Arch, Tiglin
784	Jun 18	Friday	11	TRAILS TO TIGLIN Glendalough, Laragh, Ballard Bdge, Mweeleen, Moneystown Hill, Parkmore, Tiglin

785	Jun 25	Friday	15	FOLLOW THE UNCOLOURED LINES Knockree, Calary, Sally's Bdge, Vartry Lower Pond, Knockadreet, Tiglin
786	Jul 3	Saturday	9	ARKLOW TO TIGLIN Avoca, Cronebane, Kilmacoo, Carrick Mtn, Aghowle, Tiglin
787	Jul 9	Friday	13	THE WILD WEST Whitestown, Davidstown, Knockaderry, Brusselstown, Spinans Hill, Waterloo Bdge.
788	Jul 16	Friday	11	DON'T BE AFRAID OF RIVERS Valleymount Hostel, Cushkilay, Table Mtn, Stoney Road, Glenmalure Hostel
789	Jul 23	Friday	23	"DALTY" TO THE LOCALS Kennedy's Corner, White Hill, Djouce, Deerpark Forest Road, Calary, Enniskerry
790	Jul 30	Friday	21	MAGIC OF THE SOUTH Hacketstown, Knockananna, Muskeagh, Ballyraheen, Ballynultiagh, Shillelagh
791	Aug 6	Friday	6	SKY-LINE WALKING Ballinlash, Cushlawn East, Cushlawn West, Moneymeen Crossroads, Greenan, Rathdrum
792	Aug 20	Friday	7	TRIP TO A HIDDEN LOUGH Ballynultagh Gap, Mullaghcleevaun Mtn, Black Hill, Ballynultagh
793	Sep 10	Friday	6	A DOUBLE PASS Knickeen Ford, Clornagh, Camenbuloge, Stoney Rd, Black Banks, Knockanarrigan, Knickeen

1971 (Cont)				
	DATE	DAY	PAGE	ARTICLE TITLE
794	Sep 17	Friday	13	DELIGHTS TO THE ACRE AT SCARR Annamoe, Scarr Summit, Kanturk, Lough Dan, Oldbridge, Raheen
795	Sep 24	Friday	8	REBEL TRACKS IN WICKLOW Blessington, Ballynultagh Gap, Black Hill, Shiney Flags Glen, Ballyknockan
796	Oct 1	Friday	9	TRAMP OVER O'DWYERS GLEN Ballinlea Hostel, Seskin Three Roads, Ballineddin Lwr, Balfe's Gate, Ballinlea Hostel
797	Oct 8	Friday	8	A GOOD AUTUMN WALK Laragh, Brockagh Mtn, Glenmacnass, Laragh
798	Oct 22	Friday	8	REBEL HIDAWAY IN DEVIL'S GLEN Roundwood, Knockatemple, Vartry Pond, Knockadreet, Tiglin H
799	Oct 29	Friday	6	ROAD THAT GIVE A VIEW OF O'TOOLE'S Crone, Maulin Forest Road, Ballyneagh Forest, Buttermilk Road, Tonduff Nth, Tonduff Sth, Maulin Summit, Crone
800	Nov 5	Friday	6	KEADEEN LOSES ITS PYRAMID SHAPE FROM THIS ANGLE Ballinlea Hostel, Dernamuck, Keadeen Mtn, Knockaderry, Davidstown, Donard.
801	Nov 12	Friday	6	MOUNTAIN, WOODED PATH, VARIETY OF GLENCREE Enniskerry, Kilgarron Hill, Tonygarrow, Glencullen Mtn, Ravens Rock, Kilmalin, Enniskerry

802	Nov 19	Friday	10	DAY WE NEARLY CAME TO GRIEF Glenmalure, Stoney Road, Conavalla, Stoney Road, Glenmalure
803	Nov 26	Friday	10	ACIDENTS ON MOUNTAINS ARE CAUSED Article on mountain safety
804	Dec 3	Friday	10	DUBLIN'S GROWING PAINS ARE CLEAR FROM THIS ANGLE Sandyford Crossroads, Three Rock Mtn, Fairy Castle, Tibbradden Mtn, Tibbradden.
805	Dec 10	Friday	10	"WHEN BLOOD IS NIPPED AND WAY BE FOUL" THE VIEWS ARE GREAT Brittas Inn, Saggart Hill, Black Gap, Judy's Pinch, Crooksling, Mt Seskin Rd, Jobstown
806	Dec 17	Friday	12	YOU CANNOT BE TOO CAREFUL Article on mountain safety
807	Dec 24	Friday	5	THIS LITTLE CHRISTMAS WALK KILLED ART O'NEILL AND GAVE FRIEND FROSTBITE Bohernabreena, Glenasmole, Tullacawn, Ballynultagh, Billy Byrne's Gap, Glenbride, Glenree, Glenmalure
1972				
	DATE	DAY	PAGE	ARTICLE TITLE
808	Jan 7	Friday	9	SEAHAN IS WORTH A VISIT AT THIS TIME OF YEAR Bohernabreens, Ballinascorney Gap, Stone Cross, Camp Rd, Seahan, Glassavullaun, Bohernabreena
809	Jan 14	Friday	6	BAR OF LIGHT IN THE WESTERN SKY - THE SIGN OF SPRING Stepaside, Fernhill Tunnel, Barnacullia, Three Rock, Glencullen, Devil's Elbow, Annacreevy, Enniskerry

1972 (Cont)				
	DATE	DAY	PAGE	ARTICLE TITLE
810	Jan 21	Friday	6	TONDUFF - THE LONELY MOUNTAIN Enniskerry, Crone, Ballreagh Forest Rd, Tonduff Mountain, Maulin Forest, Ravens Glen, Enniskerry
811	Jan 27	Friday	7	FOR SOME STEPPING STONES YOU'D NEED A FROG SUIT Article on challenge of crossing some stepping stones
812	Jan 4	Friday	6	THE VOICES THAT SPEAK FROM THE MOUNTAIN Hollywood Cross Roads, Athgreany, Scalp, Johnstown Village, Blakestown Hill Track, Poulaphouca
813	Jan 11	Friday	6	THE SAME BUT DIFFERENT IN GLEN DALOUGH Glendalough, Poulanass zig-zags, Derrybawn Ridge, Mullacor, Poulanass, Glendalough
814	Feb 18	Friday	6	MOUNTAIN WALKING FOR MYSTICS Ballinlea Hostel, Brittas Hill, Cavanagh's Gap, Big Douglas Ford, Knockaboley Road, Hollywood
815	Feb 25	Friday	8	IN THE MURRAGH SEARCHING FOR GEM STONES Wicklow Town, The Murragh, Newcastle
816	Mar 3	Friday	8	IT'S NEVER THE SAME OUT WEST Ballinagee Forest Rd, Carrignagunneen Summit, Annalecka Bridge, Kings River, Ballinagee
817	Mar 10	Friday	8	HUNT FOR A SPECTRE Article on the whereabouts of the "Spectre of the Brockan".

818	Mar 17	Friday	8	REST DAYS - THE CYNICS VIEW FAILS Trooperstown Forest, Mweeleen Summit, Clara Cross Roads, Glasnagat, Rathdrum
819	Mar 24	Friday	8	TIPS FOR THE NOVICE WALKER Article of advice for novice walkers
820	Apr 7	Friday	10	WHERE TO AND WHY Article on selecting walking routes
821	Apr 14	Friday	9	GREY FIGURES IN A GREY WORLD Calary, Paddock Pond, Watergates, Crone, Enniskerry
822	Apr 21	Friday	8	STRICTLY NOT FOR BEGINNERS Military Road, Lavarney Gap, Duff Hill Summit, Cleevaun, Carrignagunneen Forest Road, Wicklow Gap Road
823	Apr 28	Friday	8	FOLLOW THE FOOTPRINTS Glendalough, Derrybawn, Mullacor, Barnacrow, Lugduff Forest Road, Glendalough
824	May 5	Friday	10	THE QUIET BATTLE GOES ON AND ON Killybeg, Brusslestown Ring, Spinans Bridge, Kilranelagh Hill, Killybeg
825	May 12	Friday	6	NEW FOREST TRAIL ON UNTAMED MOUNTAIN Killakee Forest, Featherbed, Cruagh Forest Rd, Tibbradden Forest Rd, Killy's Glen, Tibbradden
826	May 19	Friday	6	JOURNEY FOR THE LONG DAYS OF SUMMER Ballylow Forest Rd, Lugaculleen, Duff Hill, Lavarney, Ballylow

1972 (Cont)				
	DATE	DAY	PAGE	ARTICLE TITLE
827	May 26	Friday	10	CLASSIC COUNTY DUBLIN SKYLINE Tibradden, Tibradden Forest Rd, Cruagh Forest Rd, Glendoo Mtn, Cloghnagun Mtn, Glencullen Mtn, Ravens Rock, Annacreevy Wood, Enniskerry
828	Jun 2	Friday	8	DOWN BY THE LOUGH SIDES Glenmacnass Car Park, Moyle Hill, Tonelagee Summit, Lough Ouler, Glenmacnass
829	Jun 9	Friday	8	MAINLY FOR MOTORISED WALKERS Moyné, Shielstown Hill, Slievemweel, Ballycumber, Moyné
830	Jun 16	Friday	13	FINE JOURNEY IN FAIR WEATHER Glenmalure Hostel, Stoney Rd, Conevalla Summit, Three Lakes, cushkilay, Granabeg, Valkeymount
831	Jun 23	Friday	10	WE TURNED OUR BACKS ON GLENDA LOUGH Laragh RC Church, Brockagh, Military Rd, Paddock Hill Forest, Laragh
832	Jun 30	Friday	8	SENTINEL SUMMITS DREW US ON Dublin, Graiguemanagh, Brandon Hill, Brandon Summit, Graiguemanagh, Dublin (Drive/Climb)
833	Jul 7	Friday	8	A WALK AROUND KEADEEN MOUNTAIN Ballinbarney Forest Rd, Keadeen Wall, Carrig Flanks, Old Turf Rd, Ballinbarney
834	Jul 14	Friday	6	A VIEW OF TEN COUNTIES FROM HERE Rathcoole, Red Gap, Black Gap, Saggart Hill Forest Rd, Cromwellstown Hill, Cupidstown, Tinode

835	Jul 21	Friday	10	12 DAY TOUR AROUND THE WICKLOW MOUNTAINS Ticknock, Three Rock Mtn, Glencullen Rd, Boranaltry, Curtlestown, Knockree
836	Jul 28	Friday	8	SECOND DAY OF "WICKLOW WAY" Knockree Hostel, Lackandarragh, Maulin Forest, Djouce, The Barr, Roundwood, Tiglin Hostel
837	Aug 4	Friday	8	PANORAMAS FROM A MILD HILL Tiglin Hostel, Parkmore Mtn, Trooperstown Hill, Ballard Bridge, Laragh, Glendalough Hostel
838	Aug 11	Friday	8	GLENDALOUGH - A TOURIST MAGNET FOR THIRTEEN CENTURIES Glendalough Hostel, Zig-Zag Trail, Camaderry Mtn, Glendassen, Glendalough
839	Aug 18	Friday	8	CLASSIC HIGH LEVEL TOUR Glendalough Hostel, Poulannass, Derrybawn, Mullacor, Barnacrow, Glenmalure Hostel
840	Aug 25	Friday	8	FROM GLENMALURE TO MACREDDIN GLEN Glenmalure Hostel, Drumgoff Gap, Croghan Moira, Brown Mtn, Macreddin, Aughrim
841	Sep 1	Friday	8	BEST WALKING IN LEINSTER Aughrim, Clone, Croghan Kinsella, Wicklow Gap (South), Annagh Hill, Crosspatrick, Tinahely
842	Sep 8	Friday	10	IT'S EASIER THIS WEEK Tinahely, Ballycumber, Shielstown, Ballygobban, Aughavanagh Hostel
843	Sep 15	Friday	8	LEISURELY BUT SPECTACULAR Aughavanagh Hostel, Drumgoff Gap, Croghan Moira, Carrickshane Forest Rd, Aughavanagh

1972 (Cont)				
	DATE	DAY	PAGE	ARTICLE TITLE
844	Sep 22	Friday	8	NOW WE CROSS THE MIGHTY LUGNAQUILLA Aughavannagh Hostel, Glenow Forest, Sth Prison, Lugnaquilla, Camara, Seskin, Ballinlecka Hostel
845	Sep 29	Friday	10	BACK TO IMAAL Ballinlecka Hostel, Knickeen, Cavanagh's Gap, Lobawn, Church Mtn, Hollywood, Baltyboys Hostel
846	Oct 6	Friday	10	UP AND DOWN ROUTE Baltyboys Hostel, Blessington, Blackamore Hill, Sorrel Hill, Kilbride Camp, Seahan Mtn, Ballymorefinn, Bohernabreena
847	Oct 13	Friday	10	NEW WAYS AT LUGGALA Glasnamullan Lane, Old Coach Rd, White Hill, the Barr, Sleamaine Forest Trail, Ballinafunshoge, Roundwood
848	Oct 20	Friday	10	THIS IS THE FIRST BOOK OF ITS KIND Review of book "Ireland's Countryside" by H.M. Fitzpatrick
849	Oct 27	Friday	10	A JACKPOT IN THE MAP GAME Review of new Wicklow Map by Irish Orienteers
850	Nov 3	Friday	10	BEAUTIFUL VIEWS AS MIST CLEARS Sally Gap, Tullacawn, Seefingan, Forest Fence, Athdown
851	Nov 10	Friday	10	I MUST SAY I PREFER THE LITTLE SUGAR LOAF Kilmacanogue, Little Sugar Loaf, Loaf Ridge, Templecarrig, Windgate Road

852	Nov 17	Friday	10	THIS STILE OPENS UP A WHOLE WORLD OF NEW WALKS Crone Gate, Maulin Forest Rd, Glensoulan, Ride Rock Track, Maulin, Crone Gate
853	Nov 24	Friday	10	FINE VIEW OF THE SCALP ON THESE SHORT WINTER DAYS Old Scalp Rd, Barnaslingan, Lead Mines Chimney, Forest Rd, Shanganagh
854	Dec 1	Friday	12	A LITTLE RUN JUST RIGHT FOR A COLD, CLEAR WINTER DAY Hellfire Gate, Killakee Forest Rd, Riverside Trail, Cruagh Forest Path, Featherbed Rd. Piperstown Glen, Hellfire Gate
855	Dec 8	Friday	10	ON A CLEAR DAY Brittas, Aghfarrell, Ballyfolan, Shankhill River, Cloghleagh Bridge, The Lamb
856	Dec 15	Friday	13	GOOD MOUNTAIN FOR WINTER WALKS Calary, Red Bog Lane, Big Sugar Loaf, Rocky Valley, Kilmacanogue
857	Dec 22	Friday	10	GOT AN APPETITE Jobstown, Killinaren Lane, Ballinascorney, Stone Cross, Bohernabreena
1973				
	DATE	DAY	PAGE	ARTICLE TITLE
858	Jan 5	Friday	6	FITTING OUT THE FOOTMAN Article on proper gear for Hillwalkers
859	Jan 12	Friday	8	DEVELOP A GOOD EYE FOR COUNTRY Article on relating maps to to actual terrain

1973 (Cont)				
	DATE	DAY	PAGE	ARTICLE TITLE
860	Jan 19	Friday	8	TAKE CARE WHEN WEATHER IS BAD Advice on hiking in bad weather
861	Jan 26	Friday	8	IT'S YOU AND YOUR FAITHFUL COMPASS Article on using compass
862	Feb 2	Friday	9	LOST IN MIST - YOUR LIFE BELT IS YOUR COMPASS 2 nd article on compass skills
863	Feb 9	Friday	8	MAGIC OASIS OF PEACE AND BEAUTY Bohernabreena, Castlekelly, Glassavullaun, Slade Brook, Cot Brook, Dodder, Glassamucky, Bohernabreena
864	Feb 16	Friday	10	TRY A CIRCUIT TOUR AROUND DJOUCE Calary Bog, Glassnamullan Boreen, White Hill, Coffin Stone Saddle, War Hill Circuit, Djouce Shoulder, Calary
865	Feb 23	Friday	13	BROWN DOME OVER GREEN WINGS OF FOREST Knockroe Cross Rds, Hollywood Glen, Church Mtn Forest Rd, Ballymooney, Athgreany, Hollywood
866	Feb 2	Friday	10	ST KEVIN CHOSE WELL Laragh, Derrybawn Forest Rd, Derrybawn Ridge, Cullentragh Glen, Military Rd, Laragh
867	Mar 9	Friday	11	MWEELEEN - PROMISE THAT IS KEPT Laragh, Killafeen, Mweeleen Plank, Bread and Butter Stone, Ballylug, Ballard Bridge, Laragh

868	Mar 23	Friday	12	TOUGHEST TOUR YET BUT VERY REWARDING Glendalough, Lugduff Spink, Borenacrow, Mullacor Forest Rd, Brague Glen, Derrybawn Ridge, Glendalough
869	Mar 30	Friday	9	SMOOTH GOING BUT NOT DULL Ballyknockan, Black Rocks Track, Billy Byrne's Gap, Moanbane Flank, Ballyknockan
870	Apr 6	Friday	10	SAFETY A BIG FACTOR ON THIS WALK Military Rd, Fancy Mtn, Pinnacle Gully, Cloghoge Glen, Military Rd.
871	Apr 13	Friday	14	GLENMALURE WHERE WICKLOW TAKES ON KERRY AT ITS OWN Glenmalure, Ballinafunshoge, Rebels Cave, Lugduff Shoulder, Borenacrow, Glenmalure
872	Apr 27	Friday	10	A JOURNEY INTO THE ROADLESS ISOLATION OF CENTRAL WICKLOW Military Rd, Duff Hill, Lugaculleen, Lavarney, Military Rd
873	May 4	Friday	8	A DEEP SOUTH CIRCUIT FOR DRIVE WALKERS Moyne, Ballycumber Trail, Coolafunshoge, Rathstanmore, Moyne
874	May 11	Friday	12	BEAUTIFUL FOREST WALK ON A LOVELY LITTLE MOUNTAIN Aghowle, Stookeen, Raheenakit, Mongacullin, Aghowle
875	May 18	Friday	10	CROSSING HIGH PASSES CAN BE AS SATISFYING AS REACHING SUMMITS Article on walking at heights over 2,000ft.
876	May 25	Friday	10	SOUTH TO NORTH ACROSS SIX MOUNTAINS Tinode, Athdown, Tullacawn Pass, Cot Brook, Glenasmole, Bohernabreena

1973 (Cont)				
	DATE	DAY	PAGE	ARTICLE TITLE
877	Jun 1	Friday	12	MAJESTIC, SPECTACULAR AND UTTERLY ISOLATED IN CENTRAL WICKLOW Ballysmuttan, Ballydonnell, Bulbaun Forest Rd, Lugaculeen, Military Rd.
878	Jun 8	Friday	12	HIGH PASS FOR A LONG SUMMEER DAY Kennedy's Corner, Three Mile Hill, Coffin Stone Saddle, Deerpark Wall, Calary Rd, Enniskerry.
879	Jun 15	Friday	12	TRUE FLAVOUR OF GLENDALOUGH IS AFTER A LONG SLOW WALK Granabeg, Cushkilay, Glenree, Lough Firib, Van Diemans Land, Glendalough
880	Jun 22	Friday	10	BREATHTAKING VIEW FROM OLD BOG ROAD Ballyknockan, Bog Rd, Glenbride, Black Banks Saddle, Ballyknockan
881	Jul 6	Friday	12	SUMMER WEATHER AND STRONG PARTY MAKES THIS PASS POSSIBLE Barnacullian Ridge, Glenmacnass, Glendalough
882	Jul 13	Friday	10	SHORT WALK OVER LITTLE USED PASS Kennedys Corner, Three Mile Hill, Cloghoge Glen, Carrigvore Pass, Athdown, Manor Kilbride, Tinode
883	Jul 20	Friday	10	FORGET ABOUT KERRY IF YOU WANT IRELAND'S HIGHEST PASS Ballinlea Hostel, Knickeen, Stoney Rd, Black Banks, Glenmalure Hostel
884	Jul 27	Friday	10	A JOURNEY ACROSS THE HUNGRY GRASS Granabeg, Granamore, Cushkilay, Glen Ree, Lough Firib, Glenflagh, Glendalough

885	Aug 3	Friday	8	A LOFTY CROSSING Ballinaclea Hostel, Knickeen, Camara, Slievemaan Saddle, Sth Prison, Glen Ow, Aughavanagh
886	Aug 17	Friday	12	CLEEVAUN PASS - A CLASSIC HIGH TOUR Laragh, Glenmacnass, Lugaculleen, Ballinabroocky Stick, Cloghleagh, Tinode
887	Aug 24	Friday	12	AN ANCIENT AND MODERN TREK FROM ONE GLEN TO ANOTHER Glenmalure, Carrowaystick Zig-Zag, Lugaculleen Saddle, Glen Ow, Aughavanagh
888	Aug 31	Friday	9	A HIGH PASS THAT QUICKENS THE PULSE Granabeg, Granamore, Cushkilay, Glenogvore, Carrig, Three Lakes, Stoney Pass, Glenmalure
889	Sep 7	Friday	10	THE HARD WAY TO GLENDALOUGH Ballinagee, Cushkilay, Glenceera, Glenflagh, Glendalough
890	Sep 14	Friday	10	A TRULY MEMORABLE DAY IN THE MOUNTAINS St. Kevin's R.C. Church, Brockagh Forest Rd, Brockagh Mtn, Madman's Rd, Glendassan Forest Rd, Glendalough
891	Sep 21	Friday	10	LOVELY FOREST AND MOUNTAIN TREAT Laragh, Cullentragh Mtn, Derrybawn Ridge, Glendalough
892	Sep 28	Friday	8	AUTUMN WALK Kilshabeg, Corrig Mtn, Keadeen Mtn, Kilshabeg
893	Oct 5	Friday	6	A WALK TAILORMADE FOR THE AUTUMN Bray Seafront, Cliff Walk, Windgates, Old Carriage Drive, Holy Year Cross, Eagle's Nest, Bray

1973 (Cont)				
	DATE	DAY	PAGE	ARTICLE TITLE
894	Oct 12	Friday	10	WEST WIND ADDS SPICE ON TONDUFF AND MAULIN Crone, maulin Forest, Tonduff Sth, Sonduff Nth, Ballreagh,
895	Oct 19	Friday	8	GLENCREE - ONE OF THE CINDERELLA RIDGES Enniskerry, Curtlestown, Annacreevy Wood, Ravens Rock, Cloghnagun, Glencullen Mtn, Annacreevy, Enniskerry.
896	Oct 26	Friday	8	THE QUIET COUNTRY Woodend, Ballynasculloge, Lugnagun, Watt Hill, Woodend.
897	Nov 2	Friday	13	WINDY WEATHER WALKING Kennedy's Sorner, Sleamaine Ridge, The Barr, White Hill, Glasnamullan, Calary Rd
898	Nov 9	Friday	12	A PLEASANT SURPRISE Blackchurch, Windmill Hill, Carrifeen Lane, Red Gap, Black Gap, Crooksling, Mt Seskin, Bohernabreena
899	Nov 16	Friday	13	THE FIRST HINT OF WINTER ON THE ROAD TO GLENASMOLE Jobstown, Killinardan Lane, Slievenabawnoge, Seahan, Corrig, Glenasmole, Bohernabreena
900	Nov 23	Friday	10	LONG SHADOW LAND IN EARLY WINTER Cruagh Graveyard, Cruagh Mtn Forest, Glendoo Mtn, Cloghnagun, Glencullen
901	Nov 30	Friday	10	TIMELESS SUBURBAN WORLD Dalkey, Coliemore, Cat's Ladder, Dalkey Hill, Dalkey Quarry, Dalkey

902	Dec 7	Friday	17	A CRUNCHY FOREST TREK Tinode, Cupidstown Hill, Saggart Hill, Crooksling, Mt Seskin Rd, Jobstown
903	Dec 14	Friday	9	A MAGICAL WORLD BECKONS Bohernabreena, Piperstown, Hell Fire Club, Piperstown Glen, Featherbed, Cruagh Forest, Pine Forest
1974				
	DATE	DAY	PAGE	ARTICLE TITLE
904	Jan 4	Friday	9	SEATS ON TOP OF TIBRADDEN Cruagh Graveyard, Corkscrew Road, Tibradden Forest, Tibradden Summit, Fairy Castle, Two Rock Mtn, Stepside
905	Jan 11	Friday	15	START WALKING Introductory article on hillwalking
906	Jan 18	Friday	13	WATCH UNWRITTEN RULES OF WALKING Article of advice to Hillwalkers
907	Feb 15	Friday	10	NOW MAPS HAVE IMPROVED BEYOND BELIEF Articles on recent improvements in maps
908	Feb 22	Friday	10	WHEN IT'S SPRING AGAIN IN GLENCREE Rockbrook, Glendoo, Cloghnagun Mtn, Ravens Rock, Curtlestown, Enniskerry
909	Mar 1	Friday	10	LEG-LOOSENER TO START THE SEASON Knockraheen, Kilmurray, Newton, Newtownmountkennedy

1974 (Cont)				
	DATE	DAY	PAGE	ARTICLE TITLE
910	Mar 8	Friday	7	OPEN ROAD Sally Gap, Carrigvoher Pass, Coronation Hill, Athdown, Manor Kilbride, Tinode
911	Mar 15	Friday	11	SUN AND SNOW TOGETHER IN IRELAND Hempstown, Caureen Hill, Redbog, Glending Forest, Slieve Roe, Glenmore, Blessington Road
912	Mar 22	Friday	9	LOOKING DOWN AT WORKS OF MAN Sally Gap, Carrigvoher, Fravale, Military Road, Sally Gap
913	Mar 29	Friday	9	RAIN IN FOREST - A SIGHT TO REMEMBER Crone, Maulin Forest, Ballyreagh Forest, Crone
914	Apr 5	Friday	11	UNTAMED WORLD OF KERRY Killarney, Kenmare Rd, Derrylahan, Curraghmore Ridge, Carrauntoohil, Curraghmore, Molls Gap, Killarney
915	May 3	Friday	11	FROM DENSE MIST TO WORLD OF COLOUR Hags Glen, Carrauntoohil, Curraghmore Lough, Commeendubh
916	May 10	Friday	11	ON THE TOURIST TRACK Hags Glen, Devil's Ladder, Carrauntoohil, Devil's Ladder, Hags Glen
917	May 31	Friday	9	TURN YOUR BACK ON HUMANITY Killarney, Torc Waterfall Forest, Owengarriff, Torc Mtn.

918	Jun 28	Friday	11	CLIMBING THE COOMS - COMERAGHS Glenpatrick, Knockanaffrin, Coomduala Lake
919	Jul 12	Friday	7	MYSTERY MOUNTAINS I HAD TO EXPERIENCE MYSELF Hillwalking in the Comeragh Mountains
920	Aug 9	Friday	19	THE AIR IN DINGLE Dingle, Saints Rd, Brandon, Gearhan Mór
921	Aug 30	Friday	9	JOURNEY TO THE END OF THE WORLD Allihies, Kealogue, Coonacoura, Knockoura, Aughnabrack, Allihies
922	Oct 18	Friday	8	GREAT, NEGLECTED WALKING COUNTRY Castlebar, Levelly Lough, Keenagh Lough, Sraghmore Lodge, Lough Leenagh, Newport
923	Nov 1	Friday	12	SEE SNOWDON FROM THE TOP OF CROGHAN MOIRA Aughavanagh, Croghan Moira, Military Rd, Aughavanagh
924	Nov 22	Friday	9	IF YOU GO INTO THE WOODS THESE DAYS Crone, Maulin Forest Rd, Glensoulan, Ride Rock Track, Maulin Forest, Crone
925	Nov 29	Friday	10	ANOTHER TIME Drumgoff, Glenmalure Forest Rd, Ballinafunshoge Mine, Upper Road, Ride Line, Glenmalure
926	Dec 6	Friday	10	DON'T CROSS MARSH ON WET DAYS Valleymount, Annacarney Sweat House, Lockstown upr, Keltavogue, Lockstown Lr, Valleymount

1974 (Cont)				
	DATE	DAY	PAGE	ARTICLE TITLE
927	Dec 13	Friday	9	LEADERSHIP CRISIS ON FOREST TREK Calary Car Park, Ladies Drive, Earls Drive, Paddock Pond, Calary Car Park
928	Dec 20	Friday	8	ONE THAT GOT AWAY Glendalough, Glendasawn, Wicklow Gap, Tonelagee, Wicklow G.
1975				
	DATE	DAY	PAGE	ARTICLE TITLE
929	Feb 14	Friday	8	DUBLIN MOUNTAINS ARE BEST FOR BEGINNERS Stepaside, Barnacullia, Three Rock Mtn, Two Rock Mtn, Ticknock Cross Roads, Ballinteer.
930	Feb 21	Friday	6	ACROSS THE WESTERN BARRIER Brittas, Saggart Hill, Cromwellstown Hill, Cupidstown Hill, the Lamb Hill, Hempstown
931	Feb 26	Friday	9	ALWAYS A LITTLE FURTHER Tinode, Kilbride, Shankhill Forest, Camp Rd, Butter Mountain Forest, Athfarrell, Brittas
932	Mar 7	Friday	8	YOU SHOULD WALK BEFORE CLIMBING Pine Forest, Glendoo, Boranltry Bdge, Glencullen Forest Road, Cloghnagun Pass, Curtlestown, Enniskerry.
933	Mar 21	Friday	8	THE POWERSCOURT Long Hill (filling station), Calary Track, Long Hill Car Park, Ladies Drive, Paddock Pond, Ballyremon Track, Old Long Hill, Enniskerry

934	Apr 4	Friday	7	NEW SLANT ON A HILL WALK Calary Rd, Paddock Pond, Earls Drive, Ladies Drive, Old Long Hill, Ballyorney Rd, Tinnahinch Hill, Enniskerry
935	Apr 11	Friday	10	FOREST, LAKE AND MOUNTAIN WALK Hollywood, Johnstown, Slieve Corragh, Hollywood
936	Apr 18	Friday	8	VISIT THIS WORLD APART Glenbride, Carrignagunneen Forest Path, Mullaghcleevaun, Billy Byrne's Gap, Moanbane, Glasnade, Glenbride
937	Apr 25	Friday	7	WELCOME ON KANTURK Glenmacnass Car Park, North Shoulder, Kanturk Mtn, Carrigeenshinnagh Glen, Glenmacnass Car Park
938	May 9	Friday	10	ROUTE THROUGH BOG COTTON COUNTRY Glencree, Lough Bray Cliffs, Cat's Stairs, Eagle's Crag, Upper Lough Bray, Glencree
939	May 16	Friday	9	'FALSE' VIEWS ON THE FORESTED RIDGES Kennedy's Corner, Pier Gates, Sleamaine, Ballinafunshoge, Roundwood
940	May 30	Friday	10	A WEST WICKLOW WALK WITH A TOUCH OF DRAMA Ballyknockan, The Black Rocks, Moanbane, Black Hill Bog Rd, Whelp Rock, Kylebeg Glen, Lacken
941	Jun 6	Friday	7	CHANGING FORESTS SHEER DELIGHT Hollywood, Blakestown Forest, Baltyboys, Burgage Bridge, Main Road
942	Jun 13	Friday	7	THE MAJESTIC CHALLENGE OF THE WICKLOW MASS Glendalough, Van Dieman's Mines, Glenflagh, glenree, Cushkilay, Granabeg, Lockstown, Vallemount

1975 (Cont)				
	DATE	DAY	PAGE	ARTICLE TITLE
943	Jun 27	Friday	7	SUMMERTIME SUMMIT Cushkilay Rd, Knockadroose, Table Mtn, Round Hill, Cushkilay
944	Jul 4	Friday	7	NO PLACE LIKE IRELAND Holiday walks in Castlebar area
945	Jul 25	Friday	6	MOUNTAIN RULES AROUND CASTLEBAR Holiday walks in Castlebar area
946	Aug 8	Friday	9	SLIGO - GATEWAY TO A TREASURE HOUSE Holiday walks in Co. Sligo
947	Aug 15	Friday	7	STORMY MOUNTAINS General article about walks in Co. Sligo
948	Aug 22	Friday	9	MONARCH OF ALL Westport, Louisburg, Mweelrea, Bunanter Stream, Killadoon, Westport, (drive/walk)
949	Sep 5	Friday	9	A WALK IN THE FORESTS Hollywood, Blakestown Forest, Baltyboys Hill, New Burgage Bridge, Main Blessington Rd.
950	Sep 12	Friday	8	GO INTO THE WOODS Kennedy's Corner, Sleamaine, Pier Gates, White Hill, Glasnamullan, Calary Road

951	Sep 19	Friday	6	THE LONG TRAIL TO THE WESTERN RIDGE Glenbride Hostel, New Forest Road, Oakwood, Pylon Trail, Annalecky Forest Road, Carrignagunneen, Glenbride Hostel
952	Sep 26	Friday	8	A HIGH CROSSING Glenbride, Cushkilay, Dry Hill, Table Mtn, Stoney Rd, Glenmalure
953	Oct 3	Friday	8	WICKLOW'S OWN 'WALL OF CHINA' Military Rd, Inchavore River, Badger Banks, Cloghoge River, Fancy Mountain Ridge, Military Road
954	Oct 10	Friday	8	FOLLOW MADMAN'S ROAD Glendalough, Madman's Road, Wicklow Gap, Annalecky Bridge, Carrignagunneen Forest, Glenbride
955	Oct 17	Friday	6	THE MANY MOODS OF DJOUCE Glasnamullen Boreen, Djouce Track, White Hill, Luggala Rd, Stoneypass
956	Oct 24	Friday	6	OPEN ROAD Lacken, Kylebeg Glen, Ballynultiagh Gap, Black Hill, Sorrell Hill Track
957	Nov 21	Friday	6	SHORT TURN FOR 'NEARBY MEN' Glencree, Oldboleys, Cloghnagun, Featherbed Road, Glencree
958	Dec 5	Friday	8	WINTER WALK IN A LOVELY QUIET GLEN Bohernabreena, Piperstown Rd, Mountpelier Hill, Killakee Forest, Rockbrook
959	Dec 12	Friday	12	FINE WALK FOR THE SATURDAY TOURIST Kiltiernan, Glencullen Cross Roads, Devil's Elbow, Annacreevy Boreen, Curtlestown, Enniskerry

Index

MOUNTAINS	ARTICLE NUMBER
Altidore Hill.....	342,
Annagh Hill	450,
Ballinahinch Hill.....	70, 154, 259, 545, 755,
Ballinedan.....	656
Ballycomber Hill	411,
Ballymorefinn Hill.....	8, 713,
Ballymoyle Hill	238,
Ballynatona Hill	357,
Baltyboys Hill.....	160, 949
Barnaslingan.....	482,
Big Sugar Loaf	140, 322, 429, 475, 558, 686, 856,
Black Hill.....	74, 92, 173, 448, 517, 529, 660, 792, 795, 956
Blakestown Hill.....	73, 164, 218,
Brandon (Kerry)	920
Brandon Hill (Co. Kilkenny).....	832.
Bray Head.....	22, 127, 322, 385, 709, 893,
Brittas Hill	350, 814,
Brocagh Mtn	75, 212, 288, 400, 498, 797, 831, 890,
Brown Mtn.....	532, 840,
Butter Mtn	384, 480, 522,
Callow Hill.....	473, 570,
Camaderry.....	81, 190, 207, 301, 374, 838,
Camara Hill.....	83, 410, 508, 656, 716, 773, 844, 885,
Carrauntouhil (Kerry)	914, 915, 916,
Carrick.....	06, 754, 786
Carrickgollogan.....	202, 426, 482,
Carrig Mtn.....	86, 276, 312, 459, 689, 703,
Carrignagunneen.....	816, 951
Carrickshane.....	532
Carrigshouk.....	449,
Carrigvoher	72, 165, 176, 474, 912
Castletimon Hill.....	236,
Caureen Hill.....	63, 145, 321, 566, 690, 751, 911,
Church Mountain	30, 71, 194, 554, 599, 659, 717, 747, 758, 845, 865,
Cloghernagh.....	114, 346, 585

Cloghnagun (Knocknagun).....	59, 827, 895, 900, 908, 957
Conevalla.....	233, 308, 358, 514, 577, 705, 802, 830
Corriebracks Mtn.....	297, 706,
Corrig.....	899
Corrigoona.....	22, 62, 195, 673,
Corveen Hill.....	11,
Croghan Mtn.....	118, 241, 843,
Croghan Moira.....	82, 222, 307, 354, 532, 552, 712, 840, 923,
Croghan Kinsella.....	841,
Cromwellstown Hill.....	430, 477, 566, 607, 834, 930
Cruagh.....	6, 34, 325, 371, 431, 567,
Cullentragh.....	749, 891,
Cupidstown Hill.....	63, 321, 477, 566, 607, 751, 902, 930
Cushlawn Mtn.....	408,
Dalkey Hill.....	901,
Daltyr Mtn.....	636,
Derrybawn Mtn.....	78, 281, 291, 405, 601, 603, 655, 701, 813, 833, 839, 865, 868, 891,
Djouce.....	20, 67, 146, 150, 197, 261, 560, 598, 685, 741, 789, 836, 864,
Downs Hill.....	320
Duff Hill.....	72, 176, 822, 826, 872,
Eagle Hill.....	239,
Fair Mtn.....	226,
Fairy Castle.....	437, 540, 714, 722, 778, 804, 904
Fananiaran.....	405, 462,
Fancy Mtn (Luggala).....	23, 69, 159, 284, 551, 697, 870, 953
Featherbed Mtn.....	14, 33, 39, 59, 431, 476, 645, 671, 687, 769, 824, 854, 903,
Fogarty's Mtn.....	362,
Glencullen Mtn.....	6, 24, 247, 419, 437, 479, 565, 568, 801, 827, 895,
Glendoo.....	6, 24, 33, 59, 129, 371, 392, 431, 567, 779, 827, 900, 908, 932,
Golden Hill.....	11,
Gravale.....	72, 165, 176,
Hell Fire Club (Mt Pelier).....	54, 427, 486, 707, 903, 958
Hill of Allen.....	139,
Kanturk Mtn.....	289, 794, 937,
Keadeen Mtn.....	237, 312, 549, 584, 644, 664, 800, 892,
Killakee Mtn.....	371, 722,

Kilcommon Hill	547
Kilcough Mtn.....	771,
Kilmashogue.....	4,
Kippure.....	28, 131, 254, 563, 661, 710,
Kirrikee Mtn	52, 220, 603,
Knockanaffrin (Comeraghs).....	919.
Knocknacloghoge	100, 167, 287, 512,
Knocknagun (Cloghnagun).....	59,827, 895, 908, 957
Knockannavea (Tallaght Hill)	15, 124, 490,
Knockree	7, 523, 568, 719, 835
Lamb Hill.....	63,
Little Sugar Loaf... ..	22, 140, 193, 322, 756, 851,
Lobawn Mtn.....	109, 178, 208, 297, 407, 493, 514, 665, 771, 845,
Lugduff.....	207, 338, 358, 393, 601,
Luggala.....	23,69, 156, 252, 364,
Lugnagun (Blackamore Hill).....	65, 90, 443,448, 494, 660, 752, 846, 896,
Lugnaquilla	83, 114, 229, 232, 303, 310, 406, 508, 557, 585, 592,
	657, 663, 682, 694, 716, 761, 773, 844,
Lybagh.....	420, 463, 592,
Maulin.....	19, 125, 373, 422, 543, 719, 732, 774, 799, 852,
Moanbane Mtn	68, 173, 213, 268, 499, 548, 667,936, 940,
Mottha Stone	457, 589,
Mount Seskin.....	376, 633, 721, 898, 902,
Mount Venus.....	55,
Mullacor.....	78, 216, 298, 465, 510, 544, 590, 602, 698, 730, 763,
	813, 823, 839, 868,
Mullaghcleevaun	26, 74, 97, 158, 182, 271, 669, 792, 822, 936,
Mwelrea (Mayo).....	948
Parkmore Mtn.....	648, 760, 837,
Pinnacle Hill (Kilcough Mtn)	219, 297, 304, 546, 683,
Powerscourt Mtn.....	360,
Raheen Mtn	429
Raven's Rock.....	24, 122, 392, 419, 479, 801, 827, 895, 908,
Reddenagh Mtn	416,
Rossenagh Hill... ..	235,
Saggart Hill (Slievethoul).....	63, 136, 280, 386, 564, 751, 805, 834, 902, 930,
Scalp Mtn (Slievecorragh).....	336, 930
Scarr	47, 104, 177, 269, 394, 555, 794,
Seahan	8, 88, 134, 248, 417, 529, 713, 725, 780, 808, 846,
	899,

Seefingan.....	66, 141, 472, 850,
Seefinn.....	13, 66, 95, 141, 472,
Shielstown Hill.....	235, 704, 762, 829,
Shileshawn Mtn.....	68, 213,
Slieve Beagh.....	355,
Slieve Corragh.....	194, 205, 344, 520, 571, 679,935,
Slievemaan.....	592, 699, 716, 761,
Slievenabawnoge.....	124, 318, 713, 899,
Slieveroe.....	169, 192, 256, 542, 658, 911,
Sorrel Hill.....	12,65, 92, 138, 324, 443, 448, 556, 752, 846, 956
Spinc.....	78, 465, 602, 730, 763, 868,
Stokeen Mtn.....	534, 874,
Sugarloaf (Imaal).....	350, 407, 665, 771,
Table Mtn (The Black Banks).....	73, 112, 191, 233, 351, 468, 514, 559, 579, 649, 665, 667, 705, 766, 788, 793, 883, 943, 952
Three Rock.....	4, 142, 319, 413, 437, 540, 568, 672, 722, 778, 804, 809, 929
Tibradden Mtn.....	383, 392, 486, 518, 567, 594, 714, 722, 804, 904,
Tomdarragh Hill.....	335,
Tonduff North.....	64, 142, 282, 360, 799, 810, 894,
Tonduff South.....	64, 282, 360, 799, 894,
Tonelegee.....	32, 75, 185, 394, 498, 562, 670, 695, 828, 928,
Torc Mtn (Kerry).....	917.
Trooperstown Hill (Mweeleen).....	83, 511, 553, 572, 586, 655, 784, 818, 837
Two Rock Mtn.....	242, 319, 437, 561, 672, 714, 835, 904,
Verchoyles Hill.....	329, 490, 929
Walker's Rock.....	7, 27, 130, 195, 249, 521,
War Hill.....	150, 685, 741, 864,
White Hill.....	67, 98, 261, 369, 539, 598, 737, 770, 789, 847, 864, 897, 950, 955

SOME POPULAR LOCATIONS**ARTICLE NUMBER**

Bray	385,
Dernamuck (Dwyer's Cottage).....	295, 750,
Devils Glen	217, 267,
Fore.....	262
Fournocks.....	257,
Glenasmole.....	14, 56, 119,
Glenree	7, 9, 10, 61, 94, 137, 152, 279, 323, 488,
Glencullen	121,
Glendalough.....	76, 188, 338, 506, 538,
Glenealy	214,
Glen of Imaal	49, 80, 109, 186, 189, 273, 292, 654,
Glenmalure.....	110, 212,
Hell Fire Club.....	427, 707,
Hollywood.....	265, 336,
Lough Dan.....	174, 274,
Luggala.....	156, 364,
Monasterboice.....	163,
Motte Stone	227,
Powerscourt.....	148, 503,
Royal Canal.....	327,
Sally Gap.....	23, 96,
St. Kevin's Road.....	260
Stratford on Slaney.....	221,
The Scalp.....	328, 853,
Tara	299,
Vale of Avoca.....	313,
Vale of Clara.....	224, 286,
Vartry Lakes	170,
Wicklow Gap.....	180,

www.southdublin.ie
www.southdublinlibraries.ie

ISBN 9780957511552



9 780957 511552

