

FIFTH EDITION: HARRIS COUNTY

# TREE REGISTRY

National  
Champion  
page 14

State  
Champions  
page 17 & 37

How To Nominate  
Your Own Tree  
page 41

Determining a Champion  
page 4

# TABLE OF CONTENTS

## *Tree Registry*

Anaqua	.....	<i>page</i> 6	Maple, Red	.....	<i>page</i> 19
Ash, Green	.....	6	Mesquite, Honey	.....	19
Ash, White	.....	6	Mulberry, Red	.....	19
Blackgum	.....	8	Oak, Bur	.....	19
Boxelder	.....	8	Oak, Cherrybark	.....	20
Buckthorn, Carolina	.....	8	Oak, Compton	.....	20-22
Camphor Tree	.....	8	Oak, Live	.....	22-29
Catalpa, Southern	.....	8-9	Oak, Overcup	.....	30
Cedar, Eastern Red	.....	9	Oak, Post	.....	30
Cedar, Southern Red	.....	11	Oak, Shumard	.....	30
Cherry, Black	.....	11	Oak, Southern Red	.....	30-31
Cottonwood, Eastern	.....	11-12	Oak, Swamp Chestnut	.....	31
Crapemyrtle	.....	12	Oak, Water	.....	31-32
Cypress, Bald	.....	12	Oak, White	.....	32
Cypress, Montezuma	.....	13	Oak, Willow	.....	32-33
Dawn Redwood	.....	13	Osage-Orange	.....	33
Dogwood, Flowering	.....	13	Pecan	.....	33-34
Elm, American	.....	13	Persimmon, Common	.....	36
Elm, Cedar	.....	13	Pine, Loblolly	.....	36
Elm, Winged	.....	14	Pine, Spruce	.....	37
Fringetree, Chinese	.....	14	Pistache, Chinese	.....	37
Ginko	.....	14	Plum, Mexican	.....	37
Hawthorn, Texas	.....	14	Red Bay	.....	37
Hawthorn, Green	.....	14	Red Buckeye	.....	37
Hickory, Bitternut	.....	14-16	Rusty Blackhaw	.....	38
Hickory, Black	.....	16	Sassafras	.....	38
Hickory, Mockernut	.....	16	Silverbell, Two-Winged	.....	38
Hickory, Shagbark	.....	16	Soapberry, Western	.....	38
Hickory, Water	.....	16	Sugarberry	.....	38
Holly, American	.....	16-17	Sweetgum, American	.....	39
Honeylocust	.....	17	Sweetleaf, Common	.....	39
Honeylocust, Texas	.....	17	Sycamore, American	.....	39-40
Huisache	.....	17	Walnut, Black	.....	40
Ironwood	.....	17	Willow, Black	.....	40
Jerusalem Thorn	.....	17	Wingnut, Chinese	.....	41
Magnolia, Saucer	.....	17			
Magnolia, Southern	.....	18			

# Determining a Champion

*The largest indices are the champions*



## CIRCUMFERENCE

Measured in inches around the trunk at a level of 4½ feet above ground.



## HEIGHT

Measured in feet between the top of tree and ground.



## SPREAD

Measured in feet from one edge of the canopy to the other.



National  
Champion



State  
Champion



County  
Champion



Arboriculturally  
Significant

# INDEX

Formula for Determining Index

CIRCUMFERENCE	50 IN.
HEIGHT	50 FT.
¼ SPREAD (100 FT.)	25 FT.
.....	
TREE INDEX	125

TREE

GENUS

SPECIES

**Anaqua** *Chretia anacua*

Travis Elementary | 3311 Beauchamp, Houston 77009

CIRCUMFERENCE 91” HEIGHT 32’ SPREAD 39’ INDEX 133 

1513 N. MacGregor, Houston 77030

CIRCUMFERENCE 64” HEIGHT 34’ SPREAD 35’ INDEX 107

Edward R. Baird | 232 Emerson, Houston 77006

CIRCUMFERENCE 42” HEIGHT 25’ SPREAD 28’ INDEX 74

Joseph & Brenda Cialone | 1646 South Boulevard, Houston 77098

CIRCUMFERENCE 40” HEIGHT 26’ SPREAD 28’ INDEX 73

**Ash, Green** *Fraxinus pennsylvanica*

Mr. & Mrs. Lauri Tokoi | 626 East 16th Street, Houston 77008

CIRCUMFERENCE 121” HEIGHT 74’ SPREAD 40’ INDEX 205 

Mrs. C.E. Montgomery | 2233 Pelham, Houston 77019

CIRCUMFERENCE 112” HEIGHT 40’ SPREAD 73’ INDEX 170

**Ash, White** *Fraxinus americana*


Harris County Flood Control District

11418 Willow Lane, Cypress 77429

CIRCUMFERENCE 131” HEIGHT 88’ SPREAD 81’ INDEX 239 

Riverside Park | Ennis at Calumet, Houston 77004

CIRCUMFERENCE 105” HEIGHT 62’ SPREAD 58’ INDEX 182



When you plant a tree,  
you plant a legacy.

– Pepper Provenzano

TRIBUTE GROVE

Photography by Trees For Houston

**Blackgum** *Nyssa sylvatica*

Harris County Flood Control District  
Greens Bayou P-124, Houston 77044

CIRCUMFERENCE 92" HEIGHT 90' SPREAD 65' INDEX 198 

**Boxelder** *Acer negundo*

Houston Audubon Society | 3997 River Drive, Houston 77017

CIRCUMFERENCE 86" HEIGHT 45' SPREAD 42' INDEX 142 

Bayou Bend Collection & Garden | 1 Westcott, Houston 77007

CIRCUMFERENCE 67" HEIGHT 56' SPREAD 48' INDEX 135

**Buckthorn, Carolina** *Frangula caroliniana*

Harris County Flood Control District  
Greens Bayou P-125, Houston 77078

CIRCUMFERENCE 18" HEIGHT 30' SPREAD 20' INDEX 54 

Harris County Flood Control District  
Greens Bayou P-125, Houston 77078

CIRCUMFERENCE 17" HEIGHT 32' SPREAD 18' INDEX 53 

Harris County Flood Control District  
Greens Bayou P-125, Houston 77078

CIRCUMFERENCE 17" HEIGHT 26" SPREAD 20' INDEX 48

**Camphor Tree** *Cinnamomum camphora*

Donald & Edie O'Guynn | 707 East 20th, Houston 77008

CIRCUMFERENCE 178" HEIGHT 60' SPREAD 58' INDEX 252 

**Catalpa, Southern** *Catalpa bignonioides*

Leroy McAnally | 9114 Sunnywood, Houston 77088

CIRCUMFERENCE 160" HEIGHT 53' SPREAD 62' INDEX 229 

L.U. Plumbers | 502 Link Road, Houston 77009

CIRCUMFERENCE 135" HEIGHT 50' SPREAD 47' INDEX 197

Annette Meacham | 2107 Longhorn, Houston 77080

CIRCUMFERENCE 129" HEIGHT 50' SPREAD 60' INDEX 194

Steve & Michelle Folkes | 531 Harvard, Houston 77007

CIRCUMFERENCE 112.8" HEIGHT 57' SPREAD 48.5' INDEX 182

Elizabeth & Clarence Robb | 2005 Cortlandt, Houston 77008

CIRCUMFERENCE 107" HEIGHT 60' SPREAD 42' INDEX 178

Cleveland Park | Jackson Hill at Scotland, Houston 77077

CIRCUMFERENCE 110" HEIGHT 52' SPREAD 60' INDEX 177

City of Houston | Gus Worthum Fountain, Houston 77019

CIRCUMFERENCE 91" HEIGHT 65' SPREAD 46' INDEX 168

**Cedar, Eastern Red** *Juniperus virginiana*

Glenwood Cemetery | 625 Washington Avenue, Houston 77007

CIRCUMFERENCE 156" HEIGHT 65' SPREAD 41' INDEX 231 

Rita Hardy | 808 Highland, Houston 77009

CIRCUMFERENCE 119" HEIGHT 76' SPREAD 61' INDEX 210

Margie Thomas | 1005 6 1/2th Street, Houston 77009

CIRCUMFERENCE 123" HEIGHT 50' SPREAD 47' INDEX 185

Harris County Precinct 4 | Stahl Preserve

23700 Cypresswood, Spring 77373

CIRCUMFERENCE 106" HEIGHT 59' SPREAD 37' INDEX 174

Washington Cemetery | 2911 Washington Avenue, Houston 77007

CIRCUMFERENCE 109" HEIGHT 44' SPREAD 27' INDEX 160

First United Methodist Church, McKaskle Retreat Center

23893 Kickapoo Road, Hockley 77447

CIRCUMFERENCE 78" HEIGHT 62' SPREAD 37' INDEX 149



We can learn a lot from trees:  
they're always grounded  
but never stop reaching heavenward.

– *Everett Ruessell*

## LIVE OAK

### **Cedar, Southern Red** *Juniperus silicicola*

Spring Branch ISD | 955 Campbell Rd, Houston 77024

CIRCUMFERENCE 86"      HEIGHT 26'      SPREAD 52'      INDEX 125



Spring Branch ISD | 955 Campbell Rd, Houston 77024

CIRCUMFERENCE 69"      HEIGHT 46'      SPREAD 35'      INDEX 124

---

### **Cherry, Black** *Prunus serotina*

Ann Redman | 14902 FM 2920, Tomball 77375

CIRCUMFERENCE 47"      HEIGHT 43'      SPREAD 36'      INDEX 99



---

### **Cottonwood, Eastern** *Populus deltoids*

Glenwood Cemetery | 2525 Washington Avenue, Houston 77007

CIRCUMFERENCE 185"      HEIGHT 94'      SPREAD 75'      INDEX 298



City of Houston | 8600 De Priest, Houston 77088

CIRCUMFERENCE 170"      HEIGHT 92'      SPREAD 71'      INDEX 280

Neva & John Dawson, Jr. | 2418 Del Monte, Houston 77019

CIRCUMFERENCE 153"      HEIGHT 86'      SPREAD 74'      INDEX 258

Houston Audubon Society | 3997 River Drive, Houston 77017

CIRCUMFERENCE 159"      HEIGHT 86'      SPREAD 50'      INDEX 258

2805 Florence, Houston 77009

CIRCUMFERENCE 150"      HEIGHT 78'      SPREAD 72'      INDEX 246

City of Houston | Trinity Gardens Park

4903 Bennington, Houston 77028

CIRCUMFERENCE 156"      HEIGHT 70'      SPREAD 74'      INDEX 245

Glenwood Cemetery | 2525 Washington Avenue, Houston 77007

CIRCUMFERENCE 125" HEIGHT 92' SPREAD 60' INDEX 232

Cal & J.G. Hamblet | 10934 Boone Loop Road, Houston 77099

CIRCUMFERENCE 131" HEIGHT 65' SPREAD 68' INDEX 213

**Crapemyrtle** *Lagerstroemia speciosa*

Mary Ann Bridge | 7811 Burgoyne, Houston 77063

CIRCUMFERENCE 91" HEIGHT 38' SPREAD 43' INDEX 140 

City of Houston | Fannin at Hermann Drive, Houston 77004

CIRCUMFERENCE 83" HEIGHT 32' SPREAD 42' INDEX 125

Mr. & Mrs. Stan Toy | 7902 Del Monte, Houston 77063

CIRCUMFERENCE 80" HEIGHT 34' SPREAD 38' INDEX 124

Mr. & Mrs. Carl Sieber | 867 Brittmoore, Houston 77079

CIRCUMFERENCE 77" HEIGHT 36' SPREAD 33' INDEX 121

Marianne & Bob Laitner | 12138 Overcup, Houston 77024

CIRCUMFERENCE 68" HEIGHT 32' SPREAD 50' INDEX 113

**Cypress, Bald** *Taxodium distichum*

Harris County Precinct 4 | Pundt Park, Spring 77373

CIRCUMFERENCE 196" HEIGHT 109' SPREAD 68' INDEX 321 

Harris County Precinct 4 | Jesse H. Jones Park

20634 Kenswick, Humble 77338

CIRCUMFERENCE 164" HEIGHT 110' SPREAD 49' INDEX 286

Harris County Precinct 4 | Jesse H. Jones Park

20634 Kenswick, Humble 77338

CIRCUMFERENCE 144" HEIGHT 97' SPREAD 38' INDEX 251

**Cypress, Montezuma** *Taxodium mucronatum*

800 Bering Drive, Houston 77057

CIRCUMFERENCE 138" HEIGHT 55' SPREAD 45' INDEX 204 

Southline Equipment | 700 West Cavalcade, Houston 77009

CIRCUMFERENCE 95" HEIGHT 52' SPREAD 59' INDEX 162

**Dawn Redwood** *Metasequia glyptostroboides*

Houston Arboretum & Nature Center

4501 Woodway, Houston 77024

CIRCUMFERENCE 66" HEIGHT 74' SPREAD 40' INDEX 150 

**Dogwood, Flowering** *Cornus florida*

Bayou Bend Collection & Garden | 1 Westcott, Houston 77007

CIRCUMFERENCE 19" HEIGHT 27' SPREAD 25' INDEX 53 

Harris County Flood Control District

Greens Bayou P-125, Houston 77078

CIRCUMFERENCE 18" HEIGHT 20' SPREAD 24' INDEX 44

**Elm, American** *Ulmus americana*

Rodger Standridge | 2014 Arlington, Houston 77008

CIRCUMFERENCE 170" HEIGHT 84' SPREAD 62' INDEX 270 

**Elm, Cedar** *Ulmus crassifolia*

Michael Lee | 5504 Ardmore, Houston 77021

CIRCUMFERENCE 79" HEIGHT 55' SPREAD 46' INDEX 146 

City of Houston

Heights Boulevard South of I-10, Houston 77007

CIRCUMFERENCE 79" HEIGHT 48' SPREAD 54' INDEX 141 

**Elm, Winged** *Ulmus alata*

Harris County Precinct 4 | Burroughs Park  
9738 Hufsmith Road, Tomball 77375

CIRCUMFERENCE 116" HEIGHT 85' SPREAD 92' INDEX 224 

---

**Fringetree, Chinese** *Chionanthus retusus*

Harris County AgriLife Extension  
3033 Bear Creek Drive, Houston 77084

CIRCUMFERENCE 56" HEIGHT 27' SPREAD 37' INDEX 92 

---

**Ginkgo** *Ginkgo biloba*

Bayou Bend Collection & Garden | 1 Westcott, Houston 77007

CIRCUMFERENCE 54" HEIGHT 62' SPREAD 39' INDEX 126 

---

**Hawthorn, Texas** *Crataegus texana*

Houston Arboretum | 4501 Woodway, Houston 77024

CIRCUMFERENCE 28" HEIGHT 25' SPREAD 28' INDEX 60 

---

**Hawthorn, Green** *Crataegus viridis*

City of Houston | Herman Brown Park  
400 Mercury Drive, Houston 77013

CIRCUMFERENCE 38" HEIGHT 25' SPREAD 43' INDEX 74 

---

Harris County Precinct 4 | Jesse H. Jones Park

20634 Kenswick, Humble 77338

CIRCUMFERENCE 36" HEIGHT 29' SPREAD 31' INDEX 73 

---

**Hickory, Bitternut** *Carya cordiformis*

Harris County Precinct 4 | Stahl Preserve  
23700 Block of Cypresswood, Spring 77373

CIRCUMFERENCE 80" HEIGHT 90' SPREAD 52' INDEX 183 



To exist as a nation,  
to prosper as a state,  
and to live as a people,  
we must have trees.

– Theodore Roosevelt

**CRAPEMYRTLE**



Harris County Precinct 4 | Jesse H. Jones Park  
20634 Kenswick, Humble 77338

CIRCUMFERENCE 70" HEIGHT 93' SPREAD 48' INDEX 175

---

**Hickory, Black** *Carya texana*

Larry & Deborah Jones | 19514 Suncove Lane, Humble 77346

CIRCUMFERENCE 84" HEIGHT 63' SPREAD 46' INDEX 159 

---

**Hickory, Mockernut** *Carya alba*

City of Houston | 1200 Coolgreen, Houston 77013

CIRCUMFERENCE 68" HEIGHT 75' SPREAD 54' INDEX 156 

---

Glenwood Cemetery

2525 Washington Avenue, Houston 77007

CIRCUMFERENCE 74" HEIGHT 64' SPREAD 52' INDEX 151 

---

**Hickory, Shagbark** *Carya ovata*

City of Houston | Riverside Park

Ennis at Calumet, Houston 77004

CIRCUMFERENCE 74" HEIGHT 64' SPREAD 48' INDEX 149 

---

**Hickory, Water** *Carya aquatica*

Harris County Flood Control District

Cypresswood at Theiss Gully, Spring 77379

CIRCUMFERENCE 65" HEIGHT 63' SPREAD 31' INDEX 136 

---

**Holly, American** *Ilex opaca*

Robert & Poly Cline | 23017 Kobs Road, Tomball 77377

CIRCUMFERENCE 76" HEIGHT 67' SPREAD 40' INDEX 153 

Harris County Flood Control District  
Greens Bayou P-124, Houston 77044

CIRCUMFERENCE 43" HEIGHT 58' SPREAD 27' INDEX 108

---

Bayou Bend Collection & Garden | 1 Westcott, Houston 77007

CIRCUMFERENCE 50" HEIGHT 38' SPREAD 32' INDEX 96

---

**Honeylocust** *Gleditsia triacanthos*

3913 Tuam, Houston 77004

CIRCUMFERENCE 36" HEIGHT 32' SPREAD 31' INDEX 76 

---

**Honeylocust, Texas** *Gleditsia x texana*

Houston Port Authority, Banana Bend Preserve

506 Highland Shores Drive, Highlands 77562

CIRCUMFERENCE 31" HEIGHT 41' SPREAD 32' INDEX 80 

---

**Huisache** *Acacia farnesiana*


City of Houston | Allen Parkway at Waugh, Houston 77007

CIRCUMFERENCE 49" HEIGHT 32' SPREAD 42' INDEX 92 

---

**Ironwood** *Carpinus caroliniana*

Angela Jackson | 5703 Firenza, Houston 77035

CIRCUMFERENCE 38" HEIGHT 32' SPREAD 38' INDEX 80 

---

**Jerusalem Thorn** *Parkinsonia aculeate*

City of Houston | Fire Station 16

1700 Richmond, Houston 77098

CIRCUMFERENCE 58" HEIGHT 35' SPREAD 40' INDEX 103 

---

**Magnolia, Saucer** *Magnolia soulangiana*

Jane Moore | 1620 Calumet Drive, Houston 77004

CIRCUMFERENCE 50" HEIGHT 26' SPREAD 26' INDEX 83 

**Magnolia, Southern** *Magnolia grandiflora*

Harris County Precinct 4 | Meyer Park  
7700 Cypresswood, Houston 77070

CIRCUMFERENCE 106” HEIGHT 85’ SPREAD 53’ INDEX 204 

Rienzi Center for European Decorative Arts  
Museum of Fine Arts | 1406 Kirby Drive, Houston 77019

CIRCUMFERENCE 132” HEIGHT 54’ SPREAD 52’ INDEX 199 

Robert Penick | 209 West 16th Street, Houston 77008

CIRCUMFERENCE 127” HEIGHT 56’ SPREAD 52’ INDEX 196

Edward R. Baird | 232 Emerson, Houston 77006

CIRCUMFERENCE 107” HEIGHT 45’ SPREAD 103’ INDEX 178

Rienzi Center for European Decorative Arts  
Museum of Fine Arts | 1406 Kirby Drive, Houston 77019

CIRCUMFERENCE 105” HEIGHT 64’ SPREAD 30’ INDEX 176

David Cassidy | 1147 Allston, Houston 77008

CIRCUMFERENCE 104” HEIGHT 55’ SPREAD 64’ INDEX 175

Edward R. Baird | 232 Emerson, Houston 77006

CIRCUMFERENCE 113” HEIGHT 40’ SPREAD 88’ INDEX 175

University of Houston | 4800 Cullen, Houston 77204

CIRCUMFERENCE 112” HEIGHT 40’ SPREAD 59’ INDEX 167

Joseph & Brenda Cialone  
1646 South Boulevard, Houston 77006

CIRCUMFERENCE 103” HEIGHT 50’ SPREAD 50’ INDEX 166

Alan Bies | 1102 Heights Boulevard, Houston 77008

CIRCUMFERENCE 93” HEIGHT 47’ SPREAD 62’ INDEX 155

**Maple, Red** *Acer rubrum*

Carter Lee | 3665 Overbrook, Houston 77027

CIRCUMFERENCE 97” HEIGHT 63’ SPREAD 44’ INDEX 171 

Joseph & Brenda Cialone  
1646 South Boulevard, Houston 77006

CIRCUMFERENCE 92” HEIGHT 64’ SPREAD 44’ INDEX 167 

City of Houston | Tapley Tributary, Houston 77007

CIRCUMFERENCE 75” HEIGHT 70’ SPREAD 53’ INDEX 158

**Mesquite, Honey** *Prosopis glandulosa*

University of Houston | 4800 Calhoun Road, Houston 77004

CIRCUMFERENCE 80” HEIGHT 36’ SPREAD 84’ INDEX 137 

**Mulberry, Red** *Morus rubra*

Charles & Kristen Kaiser | 9013 Elizabeth Road, Houston 77055

CIRCUMFERENCE 130” HEIGHT 55’ SPREAD 65’ INDEX 201 

**Oak, Bur** *Quercus macrocarpa*

City of Houston | 617 Silver, Houston 77007

CIRCUMFERENCE 115” HEIGHT 57’ SPREAD 77’ INDEX 191 

City of Houston | Julia Ideson Library  
500 McKinney, Houston 77002

CIRCUMFERENCE 122” HEIGHT 47’ SPREAD 78’ INDEX 189 

Houston Zoological Gardens  
1513 North MacGregor, Houston 77030

CIRCUMFERENCE 100” HEIGHT 46’ SPREAD 69’ INDEX 163

**Oak, Cherrybark** *Quercus pagoda*

Houston Polo Club | 8552 Memorial, Houston 77007

CIRCUMFERENCE 215" HEIGHT 64' SPREAD 113' INDEX 307 

Chris & Tracy Symmank | 924 West 18th Street, Houston 77008

CIRCUMFERENCE 167" HEIGHT 78' SPREAD 104' INDEX 271

Armand Bayou Nature Center

12400 Bay Area Boulevard, Houston 77586

CIRCUMFERENCE 144" HEIGHT 82' SPREAD 61' INDEX 241

William Huges | 711 Key, Houston 77009

CIRCUMFERENCE 149" HEIGHT 65' SPREAD 97' INDEX 238

Terry Heroy | 715 Key, Houston 77009

CIRCUMFERENCE 149" HEIGHT 65' SPREAD 97' INDEX 238

Carolyn Wolff Park

Clay at Westway Park Boulevard, Houston 77041

CIRCUMFERENCE 134.4" HEIGHT 78' SPREAD 88' INDEX 234

Hollywood Cemetery | 3500 North Main, Houston 77009

CIRCUMFERENCE 127" HEIGHT 77' SPREAD 81' INDEX 224

Julie & Fred Kitziger | 1124 East 7 1/2th Street, Houston 77009

CIRCUMFERENCE 128" HEIGHT 63' SPREAD 91' INDEX 214

Curtis & Donna Grindal

13607 Bermuda Dunes Court, Houston 77069

CIRCUMFERENCE 112" HEIGHT 86' SPREAD 62' INDEX 214

.....

**Oak, Compton** *Quercus comptoniae*

Frank & Tammy Erwin | 2917 Avalon, Houston 77019

CIRCUMFERENCE 194" HEIGHT 80' SPREAD 112' INDEX 302 



He who plants a tree,  
plants a hope.

— Lucy Larcom

**RUSTY BLACKHAW**

Photography by Matt Weaver | Mickey Merritt | Texas Forest Service

Carolyn Wolff Park | Clay at Westway Park Boulevard, Houston 77041

CIRCUMFERENCE 112” HEIGHT 70’ SPREAD 76’ INDEX 201

---

**Oak, Live** *Quercus virginiana*

Christina & Andrew Mayfield

22210 East Rosedale Drive, Tomball 77377

CIRCUMFERENCE 244” HEIGHT 65’ SPREAD 105’ INDEX 335 

Jim Lewis | 25605 FM 2100, Huffman 77336

CIRCUMFERENCE 244” HEIGHT 58’ SPREAD 119’ INDEX 331 

Fritsch Cemetery Road at Grant, Cypress 77429

CIRCUMFERENCE 239” HEIGHT 62’ SPREAD 110’ INDEX 328

John Knox Presbyterian Church

2525 North Gessner, Houston 77080

CIRCUMFERENCE 227” HEIGHT 62’ SPREAD 116’ INDEX 318

Fritsch Cemetery Road at Grant, Houston 77429

CIRCUMFERENCE 220” HEIGHT 68’ SPREAD 118’ INDEX 317

Becks Prime Restaurant | Augusta at Westheimer, Houston 77057

CIRCUMFERENCE 234” HEIGHT 50’ SPREAD 132’ INDEX 317

Joan Kemble, Amesbury Park Homeowners Association

18121 Ennsbury, Houston 77084

CIRCUMFERENCE 220” HEIGHT 69’ SPREAD 100’ INDEX 314

Ruth Scotton | 7734 Saylynn, Houston 77075

CIRCUMFERENCE 228” HEIGHT 58’ SPREAD 94’ INDEX 310

“The Therapy Tree,” Houston Community College

3214 Austin, Houston 77004

CIRCUMFERENCE 222” HEIGHT 63’ SPREAD 91’ INDEX 308

Mike Ruland | 505 East 15th Street, Houston 77008

CIRCUMFERENCE 212” HEIGHT 70’ SPREAD 100’ INDEX 307

Rusty & Leah Martin | 18000 Juergen Road, Houston 77429

CIRCUMFERENCE 212” HEIGHT 64’ SPREAD 104’ INDEX 302

Joan Mullinax | 2031 Oxford, Houston 77008

CIRCUMFERENCE 210” HEIGHT 60’ SPREAD 120’ INDEX 300

Glenwood Cemetery

2525 Washington Avenue, Houston 77007

CIRCUMFERENCE 216” HEIGHT 52’ SPREAD 123’ INDEX 299

Gil Riedesel | 22910 Rosewood Trail, Tomball 77375

CIRCUMFERENCE 194” HEIGHT 76’ SPREAD 106’ INDEX 297

Main Street Investment Builders

420 Marshall, Houston 77006

CIRCUMFERENCE 200” HEIGHT 69’ SPREAD 102’ INDEX 294

Dennis & Ashley McQueen | 1035 Columbia, Houston 77008

CIRCUMFERENCE 206” HEIGHT 58’ SPREAD 105’ INDEX 290

Melvin & Carole Henry | 538 Arlington, Houston 77008

CIRCUMFERENCE 192” HEIGHT 68’ SPREAD 106’ INDEX 287

2000 Block of Baur (North of Allegro), Houston 77080

CIRCUMFERENCE 179” HEIGHT 56’ SPREAD 188’ INDEX 282

Stone Pine Homeowners Association

11510 Standing Pine Lane, Tomball 77375

CIRCUMFERENCE 198” HEIGHT 56’ SPREAD 108’ INDEX 281

Denise Feenay | 10515 Chatterton, Houston 77043

CIRCUMFERENCE 202” HEIGHT 54’ SPREAD 101’ INDEX 281

M L Kubacak | 5925 Stockdick School Road, Katy 77449  
CIRCUMFERENCE 197” HEIGHT 61’ SPREAD 90’ INDEX 280

Becks Prime Restaurant | Augusta at Westheimer, Houston 77057  
CIRCUMFERENCE 188” HEIGHT 62’ SPREAD 118’ INDEX 280

Walmart | 3450 FM 1960, Houston 77068  
CIRCUMFERENCE 189” HEIGHT 66’ SPREAD 93’ INDEX 278

17300 James Street, Hockley 77447  
CIRCUMFERENCE 183” HEIGHT 66’ SPREAD 112’ INDEX 277

Eugene B. & Lupe Pena | 7614 Van Ness, Houston 77037  
CIRCUMFERENCE 195” HEIGHT 58’ SPREAD 92’ INDEX 276

Rusty & Leah Martin | 18000 Juergen Road, Houston 77429  
CIRCUMFERENCE 180” HEIGHT 69’ SPREAD 94’ INDEX 273

Willow Forest Homeowners Association  
8700 Block Creek Willow Drive, Tomball 77375  
CIRCUMFERENCE 182” HEIGHT 60’ SPREAD 102’ INDEX 268

St. Timothy Lutheran Church | 14225 Hargrave, Houston 77070  
CIRCUMFERENCE 177” HEIGHT 67’ SPREAD 94’ INDEX 268

Nick & Jenny Newton | 1446 Rutland, Houston 77008  
CIRCUMFERENCE 192” HEIGHT 51’ SPREAD 92’ INDEX 266

City of Baytown | Texas Avenue at Highway 146, Baytown 77520  
CIRCUMFERENCE 201” HEIGHT 46’ SPREAD 73’ INDEX 265

T C Jester behind Walmart, Houston 77068  
CIRCUMFERENCE 178” HEIGHT 66’ SPREAD 80’ INDEX 264

St. Timothy Lutheran Church | 14225 Hargrave, Houston 77070  
CIRCUMFERENCE 170” HEIGHT 70’ SPREAD 94’ INDEX 264

Lynne Gevirtz | 3611 Audubon Place, Houston 77006  
CIRCUMFERENCE 181” HEIGHT 54’ SPREAD 114’ INDEX 263

Javier & Leslie Vela | 11615 Teal Hollow Lane, Tomball 77377  
CIRCUMFERENCE 174” HEIGHT 80’ SPREAD 23’ INDEX 260

John & Marjorie Freeman | 4404 Mount Vernon, Houston 77006  
CIRCUMFERENCE 166” HEIGHT 66’ SPREAD 108’ INDEX 259

T C Jester behind Walmart, Houston 77068  
CIRCUMFERENCE 176” HEIGHT 60’ SPREAD 90’ INDEX 259

Fritsch Cemetery Road at Grant, Cypress 77429  
CIRCUMFERENCE 174” HEIGHT 60’ SPREAD 97’ INDEX 258

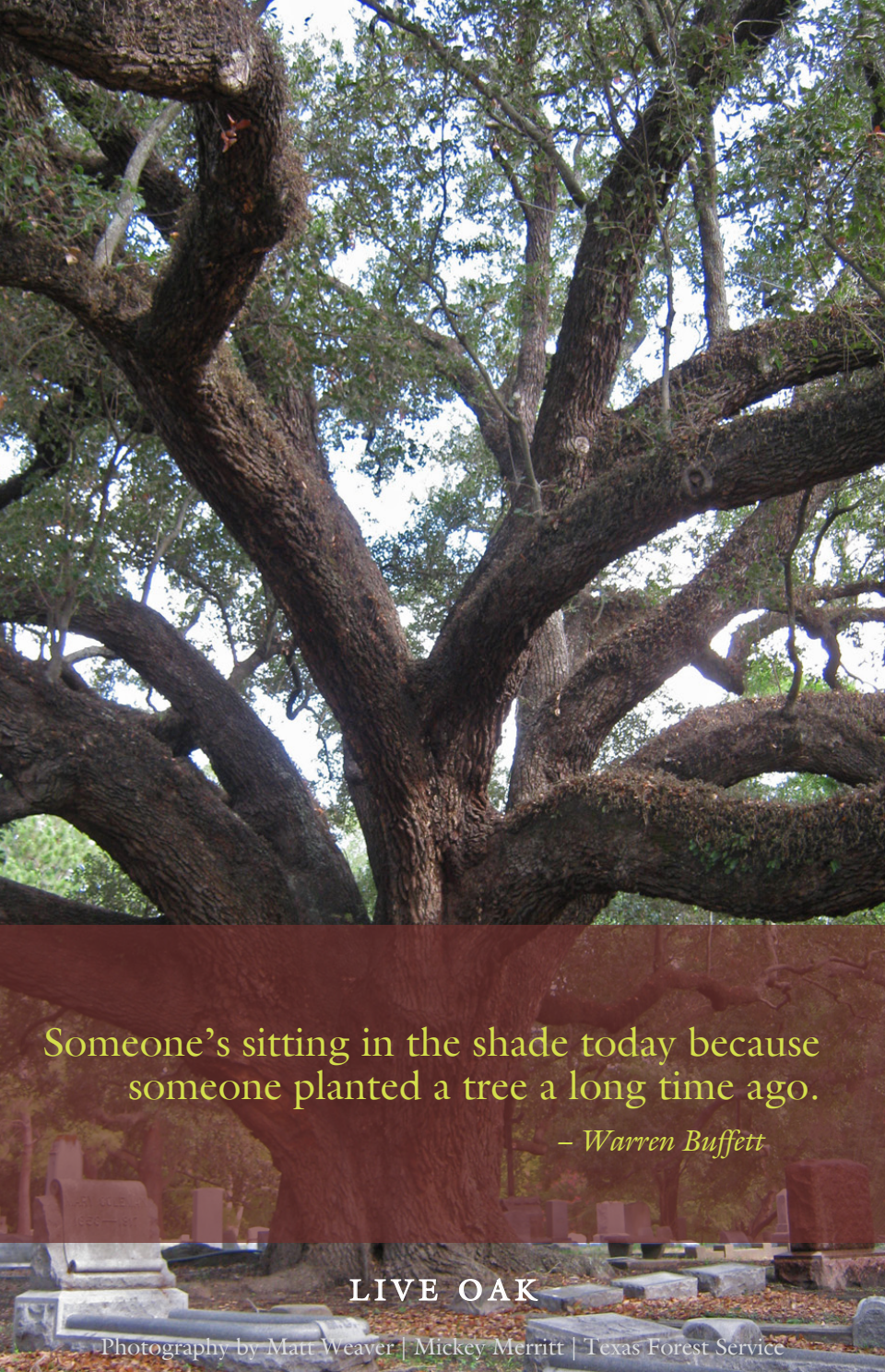
Nick & Jenny Newton | 1414 Ashland, Houston 77008  
CIRCUMFERENCE 162” HEIGHT 72’ SPREAD 96’ INDEX 258

Magnificat House | 3200 Caroline, Houston 77004  
CIRCUMFERENCE 196” HEIGHT 43’ SPREAD 76’ INDEX 258

City of Houston | 600 Bagby, Houston 77002  
CIRCUMFERENCE 178” HEIGHT 54’ SPREAD 97’ INDEX 256

Lawrence H. & Madeleine Routon  
1814 Sunset Boulevard, Houston 77005  
CIRCUMFERENCE 165” HEIGHT 66’ SPREAD 94’ INDEX 255

Steven & Pamela Peterson | 14514 Broadgreen, Houston 77079  
CIRCUMFERENCE 173” HEIGHT 57’ SPREAD 97’ INDEX 254



Glenwood Cemetary | 2525 Washington Avenue, Houston 77007  
CIRCUMFERENCE 164”      HEIGHT 63’      SPREAD 104’      INDEX 253

E.H. & Lake Stafford | 2301 Primrose, Pasadena 77502  
CIRCUMFERENCE 168”      HEIGHT 60’      SPREAD 86’      INDEX 250

Jo Ann Matthiesen | 2345 Glen Haven Boulevard, Houston 77025  
CIRCUMFERENCE 146”      HEIGHT 71’      SPREAD 116’      INDEX 246

Woodview Elementary, Spring Branch Independent School District  
9749 Cedardale, Houston 77055  
CIRCUMFERENCE 166”      HEIGHT 53’      SPREAD 107’      INDEX 246

Curtis Malone | Corner of 1 Street & Laurel, Bellaire 77401  
CIRCUMFERENCE 171”      HEIGHT 50’      SPREAD 98’      INDEX 246

Heavenly Star Baptist Church | 4822 Allum Road, Houston 77045  
CIRCUMFERENCE 154”      HEIGHT 65’      SPREAD 104’      INDEX 245

Victor Flahery | 16007 Oak Island Drive, Tomball 77375  
CIRCUMFERENCE 164”      HEIGHT 55’      SPREAD 100’      INDEX 244

Al & Vicky Bettis | 504 Woodland, Houston 77009  
CIRCUMFERENCE 156”      HEIGHT 63’      SPREAD 99’      INDEX 244

Michelle & Hector Herrera | 2233 Chilton Road, Houston 77019  
CIRCUMFERENCE 159”      HEIGHT 60’      SPREAD 95’      INDEX 243

St. Peter United Church of Christ  
9022 Long Point Road, Houston 77043  
CIRCUMFERENCE 168”      HEIGHT 53’      SPREAD 81’      INDEX 241

Richard Parks | 9721 Pine Lake Drive, Houston 77055  
CIRCUMFERENCE 161”      HEIGHT 53’      SPREAD 105’      INDEX 240

Someone’s sitting in the shade today because  
someone planted a tree a long time ago.

– Warren Buffett

LIVE OAK

Oaks Tree Place CIA | 3110 Evergreen Oak, Houston 77068  
CIRCUMFERENCE 163” HEIGHT 52’ SPREAD 96’ INDEX 239

Valeria & John McElroy | 2404 Pelham, Houston 77019  
CIRCUMFERENCE 162” HEIGHT 54’ SPREAD 92’ INDEX 239

John Romero | 10318 Mayfield Road, Houston 77043  
CIRCUMFERENCE 161” HEIGHT 56’ SPREAD 84’ INDEX 238

City of Houston | Baldwin Park  
1600 Elgin, Houston 77004  
CIRCUMFERENCE 168” HEIGHT 48’ SPREAD 87’ INDEX 238

3214 Austin, Houston 77004  
CIRCUMFERENCE 175” HEIGHT 41’ SPREAD 87’ INDEX 238

Wade & Mary Jo Adam | 417 Cather, Houston 77076  
CIRCUMFERENCE 159” HEIGHT 55’ SPREAD 95’ INDEX 238

Gary & Brenda Eskelson | 636 East 12th, Houston 77008  
CIRCUMFERENCE 147” HEIGHT 64’ SPREAD 103’ INDEX 237

Kelly Simmons & Keith Crane | 923 East 25th Houston 77009  
CIRCUMFERENCE 158” HEIGHT 56’ SPREAD 91’ INDEX 237

Trophy Club Condominium Association  
14515 Wunderlich, Houston 77069  
CIRCUMFERENCE 164” HEIGHT 48’ SPREAD 83’ INDEX 233

Magdalena J. Lara | 5310 Spring Stubner, Spring 77389  
CIRCUMFERENCE 147” HEIGHT 60’ SPREAD 101’ INDEX 232

City of Houston | Cherryhurst Park  
1700 Missouri, Houston 77006  
CIRCUMFERENCE 174” HEIGHT 47’ SPREAD 43’ INDEX 232

Howard Coward | 1312 West Pierce, Houston 77019  
CIRCUMFERENCE 168” HEIGHT 42’ SPREAD 84’ INDEX 231

Lone Oak Village Homeowners Association  
Barker Cypress at West Road, Houston 77433  
CIRCUMFERENCE 151” HEIGHT 55’ SPREAD 99’ INDEX 231

Harris County Flood Control District  
West Road & I-45 North, Houston 77037  
CIRCUMFERENCE 145” HEIGHT 65’ SPREAD 76’ INDEX 229

Jae & Jungsil Ro | 4702 Dickson, Houston 77007  
CIRCUMFERENCE 165” HEIGHT 52’ SPREAD 44’ INDEX 228

Robert McCain | 1721 Peden, Houston 77019  
CIRCUMFERENCE 154” HEIGHT 52’ SPREAD 86’ INDEX 228

James Hodge | 2507 Southwick, Houston 77080  
CIRCUMFERENCE 152” HEIGHT 57’ SPREAD 74’ INDEX 228

Gary & Linda Tatum | 6309 Rodrigo, Houston 77007  
CIRCUMFERENCE 153” HEIGHT 52’ SPREAD 88’ INDEX 227

Nick & Jenny Newton | 1414 Ashland, Houston 77008  
CIRCUMFERENCE 133” HEIGHT 74’ SPREAD 73’ INDEX 225

Harris County Flood Control District  
West Road & I-45 North, Houston 77037  
CIRCUMFERENCE 143” HEIGHT 65’ SPREAD 68’ INDEX 225

Peggy Shiffick Park | 720 Bomar, Houston 77006  
CIRCUMFERENCE 115” HEIGHT 50’ SPREAD 88’ INDEX 187 

Doug O. Williams Consulting | 6301 Almeda, Houston 77021  
CIRCUMFERENCE 118” HEIGHT 46’ SPREAD 88’ INDEX 186 

**Oak, Overcup** *Quercus lyrata*

Carolyn Wolff Park

Clay at Westway Park Boulevard, Houston 77041

CIRCUMFERENCE 115” HEIGHT 67’ SPREAD 75’ INDEX 201 

Exxon Production Research Corporation

3120 Buffalo Speedway, Houston 77098

CIRCUMFERENCE 103” HEIGHT 56’ SPREAD 72’ INDEX 177

**Oak, Post** *Quercus stellata*

Rice University Campus | Sunset Boulevard, Houston 77005

CIRCUMFERENCE 158” HEIGHT 56’ SPREAD 72’ INDEX 232 

Kathleen A. & Tom Dorbush | 6110 Tyne, Houston 77007

CIRCUMFERENCE 113” HEIGHT 71’ SPREAD 86’ INDEX 206

David Sheard & Eileen Montgomery | 1115 Allston, Houston 77008

CIRCUMFERENCE 128” HEIGHT 50’ SPREAD 60’ INDEX 193

City of Houston | Westcott at Washington, Houston 77007

CIRCUMFERENCE 113” HEIGHT 51’ SPREAD 76’ INDEX 183

**Oak, Shumard** *Quercus shumardii*

Chris Wright & Daniel Woodson | 4330 Jefferson, Houston 77023

CIRCUMFERENCE 133” HEIGHT 78’ SPREAD 73’ INDEX 229 

Mrs. G.A. Rudel | 327 E Hufsmith Road, Tomball 77375

CIRCUMFERENCE 144” HEIGHT 65’ SPREAD 78’ INDEX 229 

**Oak, Southern Red** *Quercus falcata*

M. Perez & Susan Krause | 1603 Cortlandt, Houston 77008

CIRCUMFERENCE 147” HEIGHT 78’ SPREAD 90’ INDEX 248 

Herman Park | 1500 Herman Drive, Houston 77004

CIRCUMFERENCE 119” HEIGHT 62’ SPREAD 78’ INDEX 201

**Oak, Swamp Chestnut** *Quercus michauxii*

Harris County Flood Control District

Greens Bayou P-125, Houston 77078

CIRCUMFERENCE 101” HEIGHT 84’ SPREAD 65’ INDEX 201 

Harris County Flood Control District

Greens Bayou P-124, Houston 77044

CIRCUMFERENCE 89” HEIGHT 95’ SPREAD 29’ INDEX 191

Houston Arboretum & Nature Center

4501 Woodway, Houston 77024

CIRCUMFERENCE 72” HEIGHT 78’ SPREAD 54’ INDEX 163

**Oak, Water** *Quercus nigra*

Stanley Lambert | 22329 Mossy Oaks Road, Spring 77389

CIRCUMFERENCE 211” HEIGHT 72’ SPREAD 106’ INDEX 310 

Helios Property, Longwood Village

Longwood Trace at Louetta, Cypress 77429

CIRCUMFERENCE 160” HEIGHT 84’ SPREAD 102’ INDEX 269

Carolyn Wolff Park

Clay at Westway Park Boulevard, Houston 77041

CIRCUMFERENCE 169” HEIGHT 76’ SPREAD 91’ INDEX 268

Javier & Rita Rosas | 225 West Obion, Houston 77076

CIRCUMFERENCE 156” HEIGHT 77’ SPREAD 89’ INDEX 255

Rodney Sitton | 1621 Branard, Houston 77006

CIRCUMFERENCE 153” HEIGHT 70’ SPREAD 80’ INDEX 243



David & Caryn Mims | 1123 East 7th Street, Houston 77009  
CIRCUMFERENCE 144" HEIGHT 74' SPREAD 64' INDEX 234

Carolyn Wolff Park | Clay at Westway Park Boulevard, Houston 77041  
CIRCUMFERENCE 148" HEIGHT 63' SPREAD 87' INDEX 233

Mrs. McDade | 711 Sue, Houston 77009  
CIRCUMFERENCE 149" HEIGHT 69' SPREAD 55' INDEX 232

Carolyn Wolff Park | Clay at Westway Park Boulevard, Houston 77041  
CIRCUMFERENCE 128" HEIGHT 85' SPREAD 68' INDEX 230

Aurora Bearse | 1120 Highland, Houston 77009  
CIRCUMFERENCE 140" HEIGHT 71' SPREAD 59' INDEX 226

Gordon Waggett | 228 West Cowan, Houston 77007  
CIRCUMFERENCE 127" HEIGHT 69' SPREAD 91' INDEX 219

**Oak, White** *Quercus alba*

Dr. Mavis Kelsey | 2 Longbow Lane, Houston 77024  
CIRCUMFERENCE 129" HEIGHT 84' SPREAD 100' INDEX 238 

City of Houston | Wortham Island Reserve, Houston 77092  
CIRCUMFERENCE 120" HEIGHT 85' SPREAD 70' INDEX 223

Bayou Bend Collection & Garden | 1 Westcott, Houston 77007  
CIRCUMFERENCE 104" HEIGHT 74' SPREAD 16' INDEX 182

**Oak, Willow** *Quercus phellos*

Magdalena J. Lara | 5310 Spring Stubner, Spring 77389  
CIRCUMFERENCE 176" HEIGHT 69' SPREAD 81' INDEX 265 

Sandra Frank | 927 Redan, Houston 77009  
CIRCUMFERENCE 121" HEIGHT 74' SPREAD 71' INDEX 213

Brock Ridgeway | 11830 Chapelwood Lane, Houston 77024  
CIRCUMFERENCE 140" HEIGHT 49' SPREAD 62' INDEX 205

**Osage-Orange** *Maclura pomifera*

City of Houston | Reville Park  
7700 Oak Vista Drive, Houston 77087  
CIRCUMFERENCE 72" HEIGHT 39' SPREAD 57' INDEX 125 

Ervin Chew Park | 4500 Dunlavy, Houston 77098  
CIRCUMFERENCE 72" HEIGHT 35' SPREAD 55' INDEX 121 

**Pecan** *Carya illinoensis*

George & Barbara Burrow | 24919 FM 2100, Huffman 77336  
CIRCUMFERENCE 181" HEIGHT 95' SPREAD 105' INDEX 302 

Lochinvar Golf Club Incorporated, Hole #16  
2000 Farrell Road, Houston 77073  
CIRCUMFERENCE 158" HEIGHT 84' SPREAD 83' INDEX 263

Ann Redman | 14902 FM 2920, Tomball 77375  
CIRCUMFERENCE 143" HEIGHT 80' SPREAD 83' INDEX 244

Lois Ramsey | 1101 Le Green, Houston 77009  
CIRCUMFERENCE 135" HEIGHT 90' SPREAD 71' INDEX 243

Sugarberry Place | 9850 Boudreaux, Tomball 77375  
CIRCUMFERENCE 137" HEIGHT 85' SPREAD 81' INDEX 242

Paul Luccia | 1237 Oxford, Houston 77008  
CIRCUMFERENCE 138" HEIGHT 87' SPREAD 60' INDEX 240

Jennifer McStay | 3716 Julian, Houston 77009

CIRCUMFERENCE 136" HEIGHT 85' SPREAD 54' INDEX 234

Gerald Brown | 902 Merrill, Houston 77009

CIRCUMFERENCE 139" HEIGHT 71' SPREAD 84' INDEX 231

Jim & Katie DePitts | 629 Columbia, Houston 77007

CIRCUMFERENCE 127" HEIGHT 77' SPREAD 70' INDEX 221

Gloria & Grant Wells | 715 Woodland, Houston 77009

CIRCUMFERENCE 126" HEIGHT 74' SPREAD 82' INDEX 221

Houston Independent School District  
623 East 13th Street, Houston 77008

CIRCUMFERENCE 120" HEIGHT 82' SPREAD 68' INDEX 219

Harris County Flood Control District  
7631 Streamside, Houston 77088

CIRCUMFERENCE 127" HEIGHT 67' SPREAD 84' INDEX 215

Katie B. Morris | 711 Kipling, Houston 77006

CIRCUMFERENCE 123" HEIGHT 76' SPREAD 61' INDEX 214

Richard Parks | 9721 Pine Lake Drive, Houston 77055

CIRCUMFERENCE 118" HEIGHT 73' SPREAD 80' INDEX 211

Scott & Jamie Wischoff | 8902 Croes Drive, Houston 77055

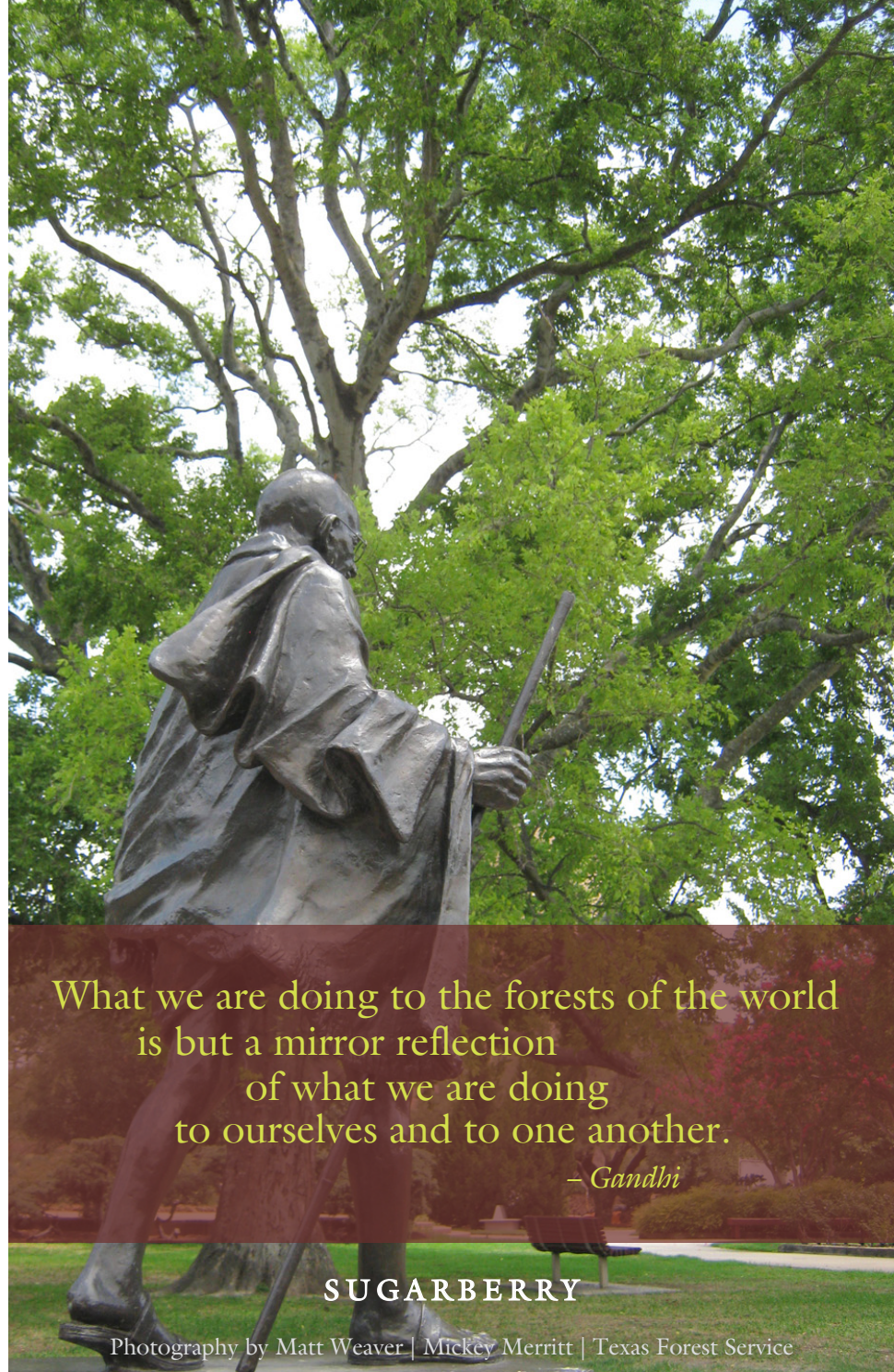
CIRCUMFERENCE 115" HEIGHT 68' SPREAD 107' INDEX 210

Ann Redman | 14902 FM 2920, Tomball 77375

CIRCUMFERENCE 108" HEIGHT 78' SPREAD 84' INDEX 207

Bill Bennett | 602 East 24th, Houston 77022

CIRCUMFERENCE 107" HEIGHT 77' SPREAD 65' INDEX 200



What we are doing to the forests of the world  
is but a mirror reflection  
of what we are doing  
to ourselves and to one another.

– Gandhi

SUGARBERRY

Photography by Matt Weaver | Mickey Merritt | Texas Forest Service

**Persimmon, Common** *Diospyros virginiana*

Reveille Park | 7700 Oak Vista Drive, Houston 77087

CIRCUMFERENCE 53" HEIGHT 39' SPREAD 57' INDEX 106 

---

**Pine, Loblolly** *Pinus taeda*

Darla & Jerald Nelson | 22710 Rosewood Trail, Tomball 77377

CIRCUMFERENCE 187" HEIGHT 106' SPREAD 80' INDEX 313 

Tom & Janice Crofoot | 1430 Neal Drive, Tomball 77375

CIRCUMFERENCE 150" HEIGHT 85' SPREAD 61' INDEX 250

Houston Arboretum & Nature Center

4501 Woodway, Houston 77024

CIRCUMFERENCE 124" HEIGHT 100' SPREAD 49' INDEX 236

Joe & Katherine Bruskotter | 1417 Cortlandt, Houston 77008

CIRCUMFERENCE 129" HEIGHT 90' SPREAD 50' INDEX 232

Marilyn & Ken Wunesche

17655 Cypress Field Avenue, Cypress 77429

CIRCUMFERENCE 108" HEIGHT 100' SPREAD 50' INDEX 221

Glendwood Cemetery | 2525 Washington, Houston 77007

CIRCUMFERENCE 125" HEIGHT 85' SPREAD 46' INDEX 221

Bayou Bend Collection & Garden | 1 Westcott, Houston 77007

CIRCUMFERENCE 116" HEIGHT 88' SPREAD 60' INDEX 219

Collie Vastakis | 502 Omar, Houston 77009

CIRCUMFERENCE 108" HEIGHT 86' SPREAD 61' INDEX 209

Don & Ronnie Maas | 8118 Schaffer, Houston 77070

CIRCUMFERENCE 112" HEIGHT 77' SPREAD 65' INDEX 205

**Pine, Spruce** *Pinus glabra*

2200 North Loop West, Houston 77018

CIRCUMFERENCE 65" HEIGHT 48' SPREAD 36' INDEX 122 

---

**Pistache, Chinese** *Pistacia chinensis*

City of Houston

Caroline under Highway 59 overpass, Houston 77004

CIRCUMFERENCE 102" HEIGHT 36' SPREAD 48' INDEX 150 

City of Houston | Tapley Tributary, Houston 77007

CIRCUMFERENCE 87" HEIGHT 38' SPREAD 62' INDEX 140

City of Houston | Tapley Tributary, Houston 77007

CIRCUMFERENCE 86" HEIGHT 39' SPREAD 51' INDEX 138

---

**Plum, Mexican** *Prunus mexicana*

Grace United Methodist Church

1245 Heights Boulevard, Houston 77009

CIRCUMFERENCE 68" HEIGHT 18' SPREAD 37' INDEX 95 

---

**Red Bay** *Persea borbonica*

Harris County Precinct 4 | Jesse H. Jones Park


20634 Kenswick, Humble 77338

CIRCUMFERENCE 72" HEIGHT 47' SPREAD 36' INDEX 127 

---

**Red Buckeye** *Aesculus pavia*

Emile Farhood, Jr. | 1601 Missouri, Houston 77006

CIRCUMFERENCE 17" HEIGHT 15' SPREAD 14' INDEX 35 

**Rusty Blackhaw** *Viburnum rufidulum*

Houston Arboretum & Nature Center

4501 Woodway, Houston 77024

CIRCUMFERENCE 20" HEIGHT 15' SPREAD 19' INDEX 40 

---

**Sassafras** *Sassafras albidum*

Robert & Poly Cline | 23107 Kobs Road, Tomball 77377

CIRCUMFERENCE 56" HEIGHT 66' SPREAD 42' INDEX 133 

---

**Silverbell, Two-Winged** *Halesia diptera*

Bayou Bend Collection & Garden | 1 Westcott, Houston 77007

CIRCUMFERENCE 16" HEIGHT 29' SPREAD 23' INDEX 50 

---

Bayou Land Conservancy

Caney Creek Conservation Easement, Kingwood 77345

CIRCUMFERENCE 18" HEIGHT 21' SPREAD 27' INDEX 46 

---

**Soapberry, Western** *Sapindus drummondii*

City of Houston | Hermann Park

6000 Fannin, Houston 77004

CIRCUMFERENCE 62" HEIGHT 59' SPREAD 55' INDEX 135 

---

**Sugarberry** *Celtis laevigata*

City of Houston | Hermann Park

Rose Garden at Hermann Park, Houston 77030

CIRCUMFERENCE 121" HEIGHT 62' SPREAD 78' INDEX 203 

---

John & Melissa Standish | 1015 Traweek, Houston 77055

CIRCUMFERENCE 97" HEIGHT 70' SPREAD 32' INDEX 175

**Sweetgum, American** *Liquidambar styraciflua*

Harris County Precinct 4 | Burroughs Park

9738 Hufsmith Road, Tomball 77375

CIRCUMFERENCE 136" HEIGHT 93' SPREAD 77' INDEX 248 

---

Byron & Arthur Burke | 626 Woodland, Houston 77009

CIRCUMFERENCE 138" HEIGHT 70' SPREAD 88' INDEX 230

City of Baytown | 2407 Market Street, Baytown 77520

CIRCUMFERENCE 124" HEIGHT 76' SPREAD 74' INDEX 218

Arnold & Adriana Vanek | 619 Euclid, Houston 77009

CIRCUMFERENCE 128" HEIGHT 71' SPREAD 65' INDEX 215

Glenwood Cemetary | 2525 Washington Avenue, Houston 77007


CIRCUMFERENCE 114" HEIGHT 75' SPREAD 66' INDEX 206

---

**Sweetleaf, Common** *Symplocos tinctoria*

Harris County Flood Control District

Greens Bayou P-124, Houston 77044

CIRCUMFERENCE 28" HEIGHT 51' SPREAD 25' INDEX 85 

---

**Sycamore, American** *Platanus occidentalis*

Carol Meister | 2228 Oxford, Houston 77008

CIRCUMFERENCE 149" HEIGHT 106' SPREAD 80' INDEX 275 

---

Harris County Flood Control District

Greens Bayou P-100, Houston 77078

CIRCUMFERENCE 134" HEIGHT 105' SPREAD 74' INDEX 257

Bayou Bend Collection & Garden | 1 Westcott, Houston 77007

CIRCUMFERENCE 124" HEIGHT 109' SPREAD 65' INDEX 249

Sam Gianukos | 505 Merrill, Houston 77009  
CIRCUMFERENCE 126" HEIGHT 98' SPREAD 66' INDEX 241

Bayou Bend Collection & Garden | 1 Westcott, Houston 77007  
CIRCUMFERENCE 125" HEIGHT 90' SPREAD 81' INDEX 235

Linda Hulsey | 515 Euclid, Houston 77009  
CIRCUMFERENCE 110" HEIGHT 100' SPREAD 65' INDEX 226


Matthew Dirst | 112 Payne, Houston 77009  
CIRCUMFERENCE 124" HEIGHT 78' SPREAD 68' INDEX 219


Carl & Dana Sprayberry | 4262-B Childress, Houston 77005  
CIRCUMFERENCE 119" HEIGHT 80' SPREAD 70' INDEX 217

John Shaw | 1401 Cleburne, Houston 77004  
CIRCUMFERENCE 118" HEIGHT 70' SPREAD 70' INDEX 206

.....  
**Walnut, Black** *Juglans nigra*  
Harris County Flood Control District  
Weatherly at Yale, Houston 77018  
CIRCUMFERENCE 84" HEIGHT 63' SPREAD 65' INDEX 163 

Professional Services Industries Incorporated  
1714 Memorial Drive, Houston 77007  
CIRCUMFERENCE 84" HEIGHT 44' SPREAD 48' INDEX 140

.....  
**Willow, Black** *Salix nigra*  
Harris County Flood Control District  
Greens Bayou P-125, Houston 77078  
CIRCUMFERENCE 81" HEIGHT 75' SPREAD 43' INDEX 167 

**Wingnut, Chinese** *Pterocarya stanoptera*  
City of Houston | Clayton Library  
5300 Caroline, Houston 77004  
CIRCUMFERENCE 93" HEIGHT 56' SPREAD 54' INDEX 163 

## SPECIAL THANKS

Trees For Houston extends thanks to the following individuals who volunteered their professional services to measure the many trees nominated for this registry.

### City of Houston Forestry Department

Richard Caudell  
Victor Cordova  
Brad Hendricks

### C.N. Koehl Urban Forestry, Inc.

Craig Koehl

### Davey Tree Expert Company

Marty Magill  
Jack Swayze

### Harris County Flood Control

Jeremy Webb  
Nic Griffin  
John Watson

### Texas AgriLife, Harris County

Carol Brouwer  
Anthony Camerino

**Volunteer**  
David Peterson

### Harris County Master Gardeners

Susan Delcambre  
George Frey  
Jean Frey  
Carolyn Gandy  
Marcia Hartman  
Linda Jamail  
Rita Knowles  
Georgia Lau  
Rozella McNitt  
Tom Menasco  
Louis Mickler  
Paula Poynter  
Linda Robbins  
Tom Roberson  
Terrie Thomas  
Patricia Tibbits  
Constance Warner

### Texas Forest Service

Mickey Merritt  
Matt Weaver

*Design underwritten by the Houston Area Urban Forestry Council.*

## NOMINATION CRITERIA

The registry is reserved for the larger trees of all species that are native or naturalized in Harris County. The "Champions" are the largest trees of each species. Trees excluded from the registry include all fruit and palm trees, trees in poor health and non-native species that become invasive. If you would like to nominate a tree for the Harris County Tree Registry, please visit [www.treesforhouston.org](http://www.treesforhouston.org).