


















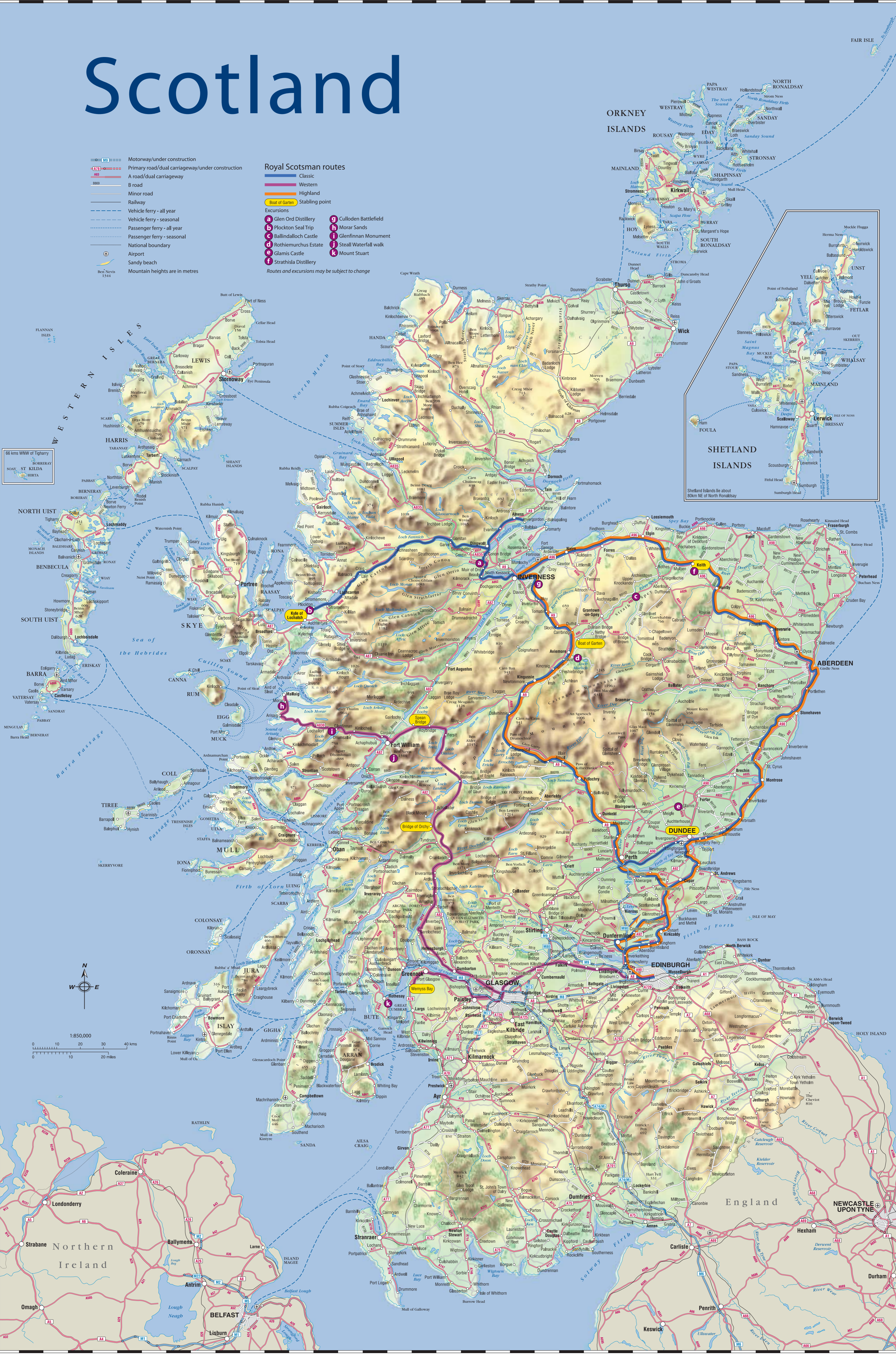


Scotland

-  Motorway/under construction
-  Primary road/dual carriageway/under construction
-  A road/dual carriageway
-  B road
-  Minor road
-  Railway
-  Vehicle ferry - all year
-  Vehicle ferry - seasonal
-  Passenger ferry - all year
-  Passenger ferry - seasonal
-  National boundary
-  Airport
-  Sandy beach
-  Mountain heights are in metres

Royal Scotsman routes

-  Classic
 -  Western
 -  Highland
 -  Stabling point
- Excursions
-  a Glen Ord Distillery
 -  b Plochn Seal Trip
 -  c Ballindaloch Castle
 -  d Rothiemurchus Estate
 -  e Glamis Castle
 -  f Strathisla Distillery
 -  g Culloden Battlefield
 -  h Morar Sands
 -  i Glenfinnan Monument
 -  j Steall Waterfall walk
 -  k Mount Stuart
- Routes and excursions may be subject to change*



Published in the UK by Colin Baxter Photography Ltd, Granton-on-Spey, Scotland PH26 3TA. Folded map ISBN 978-1-84107-281-4 Flat map ISBN 978-1-84107-282-1 Map Copyright © 2013 Wendy Price Cartographic Services, Inverness, Scotland IV1 3XQ. Based on mapping by Hallway, Kümmerly+Freij AG Switzerland. Some information for this map came from Shetland Islands Council, Orkney Islands Council, Highland Council, Comhairle nan Eilean, Argyll and Bute Council, Aberdeen Council, Angus Council, South Ayrshire Council, Dumfries and Galloway Council, Perthshire and Kinross Council, Scottish Borders Council, Orkney Tourist Board, Kingdom of Fife Tourist Board, Dumfries and Galloway Tourist Board, Argyll and Bute Council, and Bute Council.