

GAZETTEER

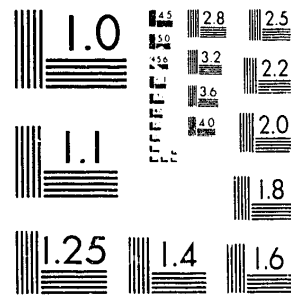
NO. 143

1

OF

5

F  
S  
T  
C



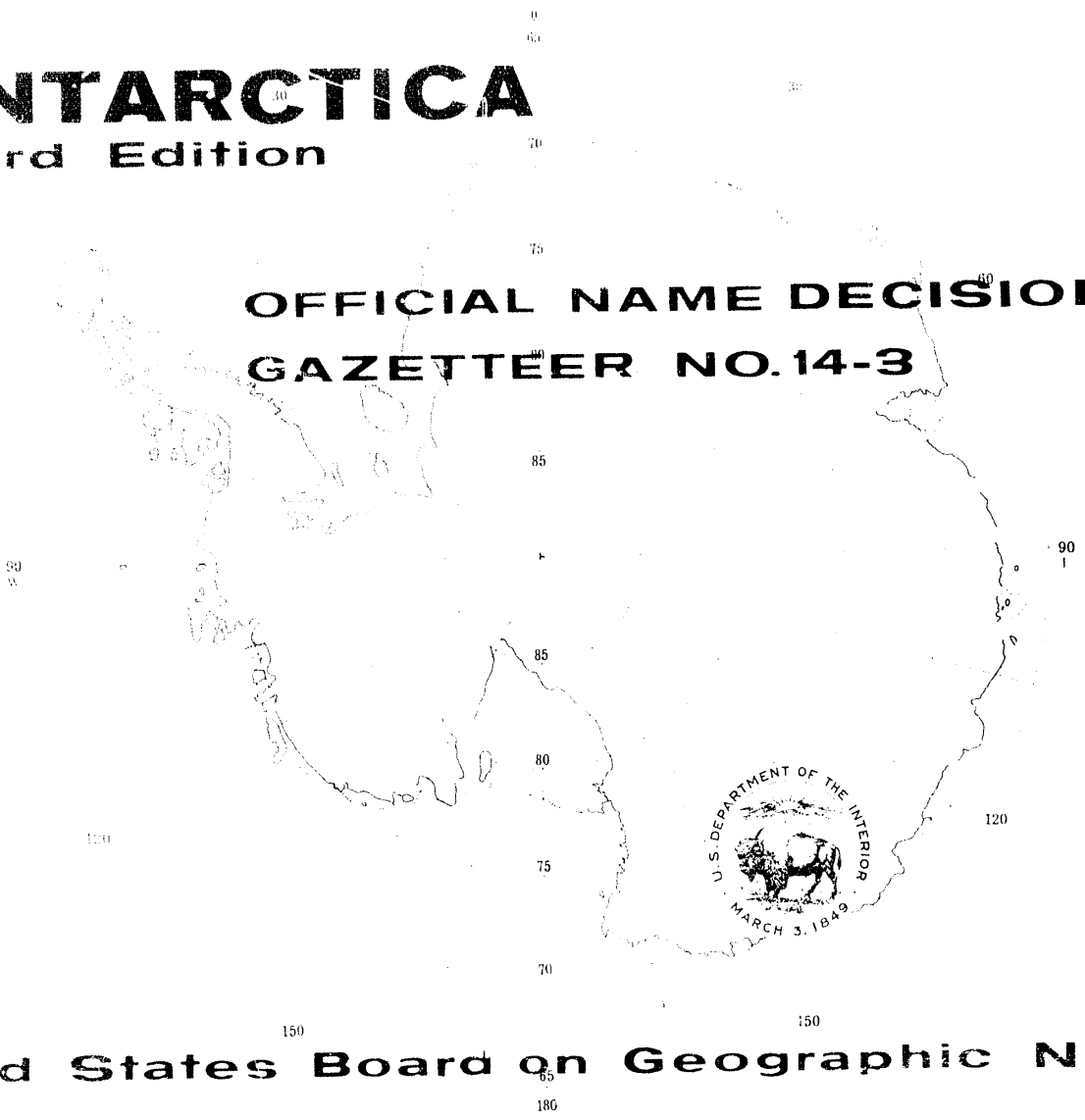
MICROCOPY RESOLUTION TEST CHART  
NATIONAL BUREAU OF STANDARDS 1963-A

XST HQ FORM 58 ( 13 FEB 80 )

# ANTARCTICA

Third Edition

## OFFICIAL NAME DECISIONS GAZETTEER NO.14-3



IA-84015981

AGN 1221

FSTC, TADN

United States Board on Geographic Names

212350

OFFICE OF THE BOARD ON GEOGRAPHIC NAMES

G. Etzel Pearce, *Chairman*

Meredith E. Baroni, *Executive Secretary*

Department of State	G. Etzel Pearce, <i>member</i> Elyn A. Stoneman, <i>deputy</i>
Department of the Army	John P. Mack, <i>member</i> Cyril Barsky, <i>deputy</i>
Department of the Navy	John C. Martin, <i>member</i> Charles D. Rouse, <i>deputy</i>
Post Office Department	Thomas M. Raftery, <i>member</i> Thomas B. Johnston, <i>deputy</i>
Department of the Interior	Arthur A. Baker, <i>member</i> Jerome O. Kilmartin, <i>deputy</i>
Department of Agriculture	Fred W. Grover, <i>member</i> Richard F. Droege, <i>deputy</i>
Department of Commerce	A. Joseph Wraight, <i>member</i>
Government Printing Office	Robert E. Williams, <i>member</i> Willard C. Flaugh, <i>deputy</i>
Library of Congress	Walter W. Ristow, <i>member</i> C. Sumner Spalding, <i>deputy</i>
Department of the Air Force	Edward M. Thompson, <i>member</i> David Bodycombe, <i>deputy</i>
Department of Defense	Loren A. Bloom, <i>member</i> Raymond Gornitzky, <i>deputy</i>
Central Intelligence Agency	

DEPARTMENT OF THE INTERIOR

Walter J. Hickel, *Secretary*

Communications should be addressed to the Executive Secretary  
Department of the Interior, Washington, D.C. 20240

GAZETTEER NO. 14

---

---

# Antarctica

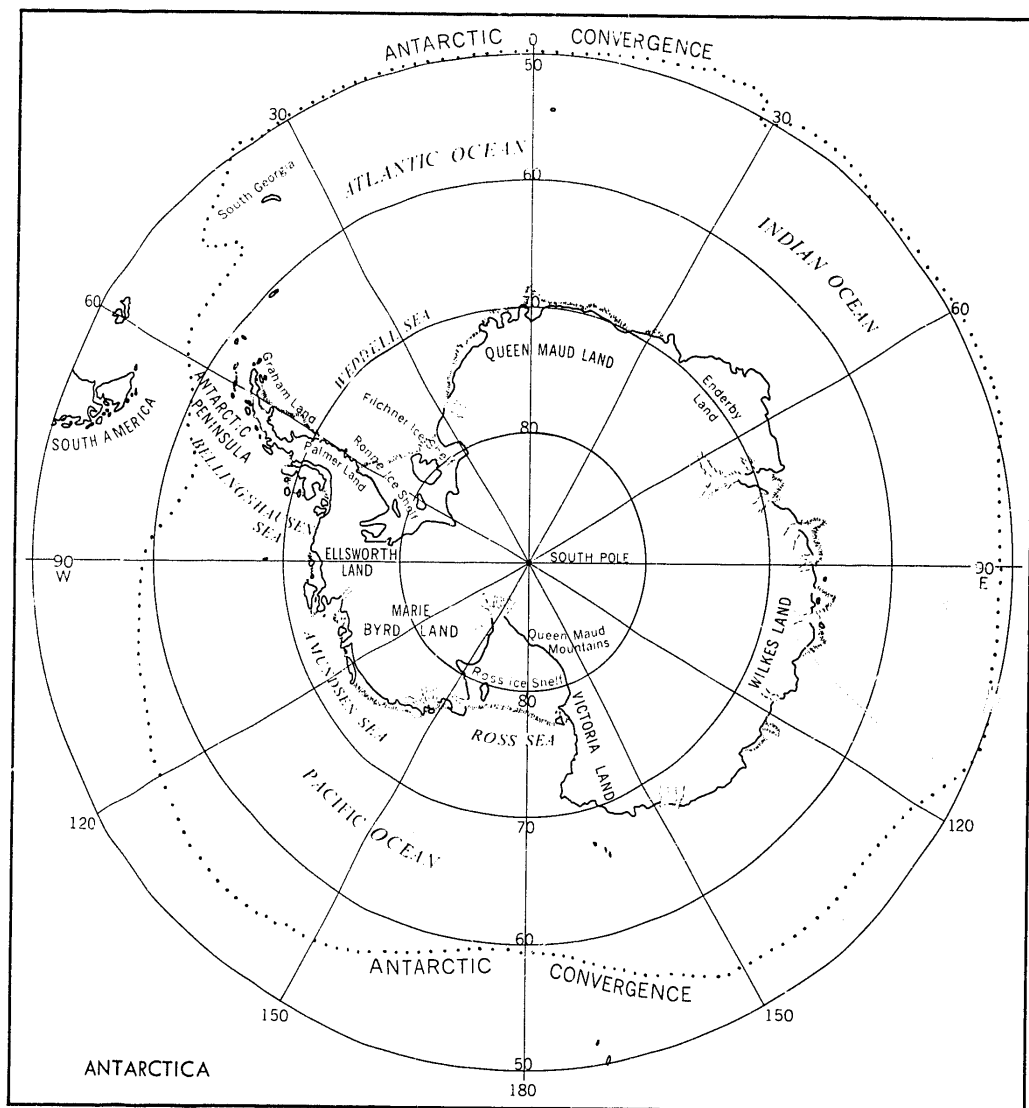
THIRD EDITION

OFFICIAL NAME DECISIONS  
of the  
UNITED STATES BOARD ON GEOGRAPHIC NAMES

Prepared in the  
Geographic Names Division, U.S. Army Topographic Command  
Washington, D.C. 20315 June 1969

---

---



## FOREWORD

This gazetteer contains name decisions of the Board on Geographic Names, concurred in by the Secretary of the Interior, for features in Antarctica and the area northward to the Antarctic Convergence. Off-lying islands within this geographic region are the South Shetland Islands, the South Orkney Islands, the South Sandwich Islands, South Georgia, Bouvet Island, the Balleny Islands and Heard Island. This volume supersedes all previous Board gazetteers or lists for the area. It incorporates all decisions up to the end of June 1969.

All of the decisions on Antarctic names have been approved upon the recommendation of the Board's Advisory Committee on Antarctic Names. Members of the Committee are Kenneth J. Bertrand, Professor of Geography of the Catholic University of America (Chairman); Albert P. Crary, Deputy Director of the Division of Environmental Sciences, National Science Foundation; Henry M. Dater, Chief of the History and Research Division, U.S. Naval Support Force, Antarctica; and Herman R. Friis, Director of the Center for Polar Archives, National Archives. Meredith F. Burrill, Executive Secretary of the Board on Geographic Names, is a member ex officio. Fred G. Alberts, a Senior Geographer in the Geographic Names Division, U.S. Army Topographic Command, serves the Committee as geographer and secretary.

Entries in the gazetteer include 10,000 name decisions and 3,100 unapproved variant names, the latter cross-referenced to the decisions. *Users of the gazetteer should always refer to main entries for approved names.*

The gazetteer is the most comprehensive listing of Antarctic names to date. It includes all of the important feature names and nearly all others for which adequate information is available. A considerable effort has been made to arrive at international agreement on these names, with notable success.

The basic name coverage corresponds to that of maps at the scale of 1:250,000 for areas along the coast and exposed groups of mountains, and 1:5,000,000 for the nearly featureless interior

ice plateau. Except for a few whaling stations, all entries are for mountains, peaks, glaciers, peninsulas, capes, bays, islands or other physical features.

Interpretation of entries

Name.—Approved names and unapproved variant names are listed in alphabetical order in the first column. The variant names are cross-referenced to the approved names by use of the word "see." Names containing generic or other elements preceding the specific term are transposed and alphabetized by the specific part; thus Mount Siple is listed as Siple, Mount.

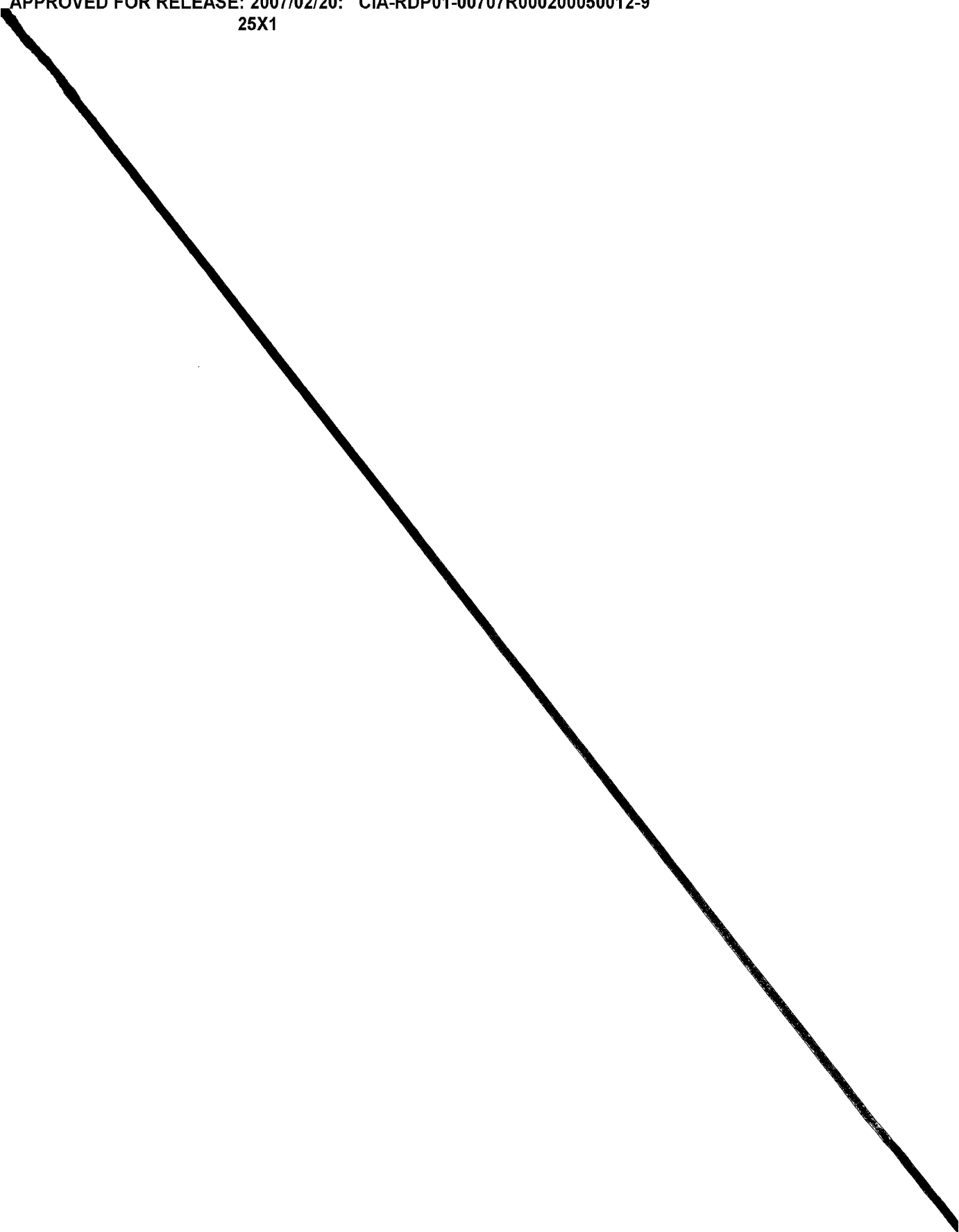
The various diacritical marks used in Antarctic names reflect the multi-national origin of the nomenclature. They include the acute accent (´), the grave accent (`), the dieresis (¨) and the circumflex accent (^), all of which occur over vowels. Others are the cedilla (¸) which is written under the letter c, the bolle (°) written over the letter a, the tilde (~) written over the letter n, the slash o (ø), and the apostrophe (´) indicating contraction in names of French origin and representing the soft sign (Ь) in transliterations of Russian names. The æ digraph should be so written whenever possible, or in special situations as ǣ, but never as two separate letters. The diacritical marks and digraph are to be used whether the names are written in capital or lowercase letters.

The first letter of all separate words except noninitial articles, prepositions and conjunctions should be capitalized.

Designation.—The second column contains designations. These may coincide with the generic term of the approved name or provide a more definitive description of the feature.


Latitude and longitude.—The third and fourth columns indicate geographic coordinates, with the longitude based on Greenwich. Coordinates were generally read to the nearest minute and are for finding purposes only.

APPROVED FOR RELEASE: 2007/02/20: CIA-RDP01-00707R000200050012-9  
25X1



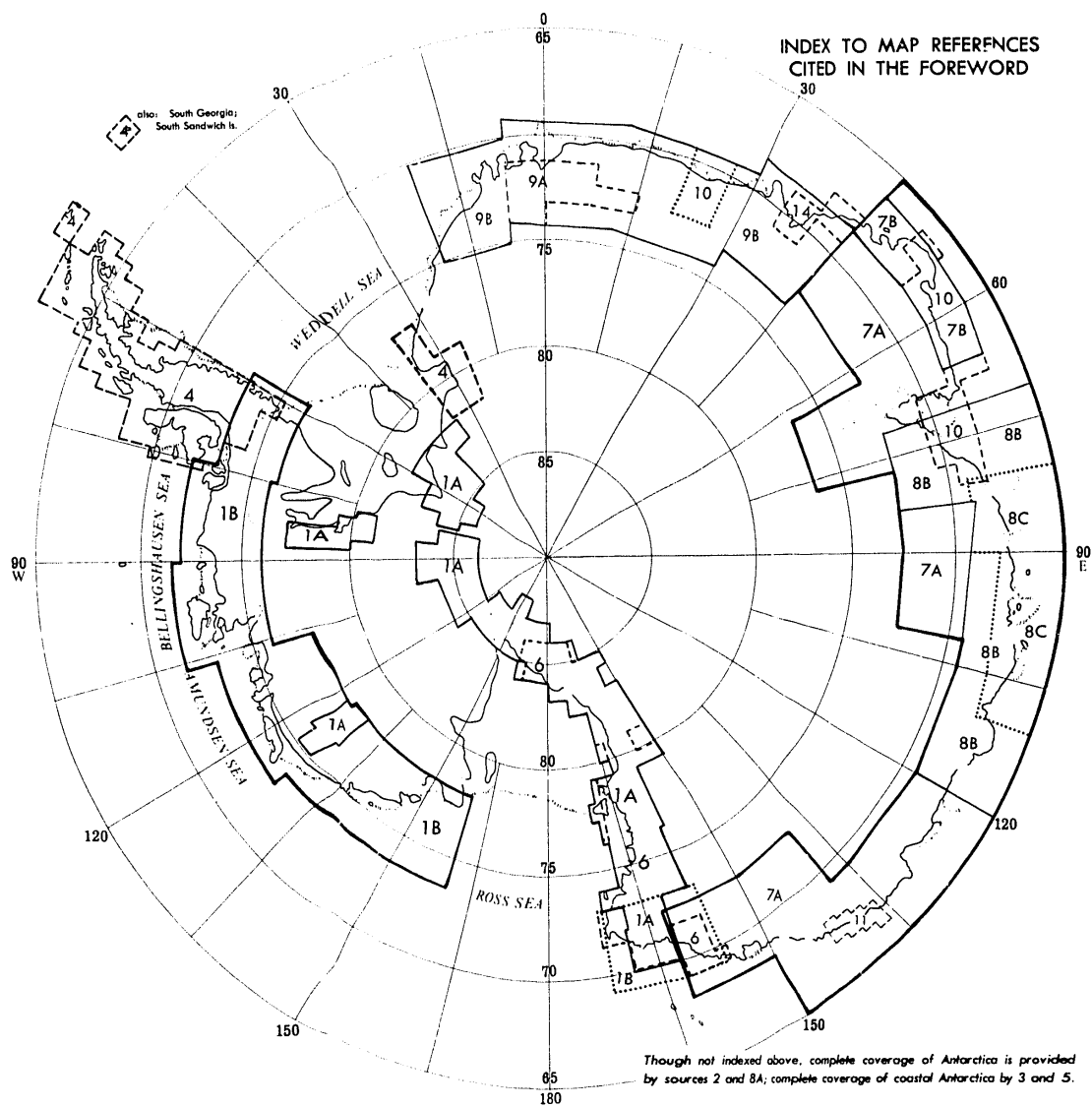
APPROVED FOR RELEASE: 2007/02/20: CIA-RDP01-00707R000200050012-9  
25X1

APPROVED FOR RELEASE: 2007/02/20: CIA-RDP01-00707R000200050012-9  
25X1



APPROVED FOR RELEASE: 2007/02/20: CIA-RDP01-00707R000200050012-9  
25X1





AAGAARD GLACIER	GLACIER	56 46 S	64 31 W	ACKROYD POINT	POINT	70 46 S	166 47 E
AAGAARD ISLANDS	ISLANDS	65 51 S	53 40 E	ACTIVE REEF	REEF	63 23 S	55 52 W
AARON, MOUNT	MOUNTAIN	74 31 S	64 53 W	ACTIVE SOUND	SOUND	63 25 S	56 10 W
AARON GLACIER	GLACIER	85 08 S	90 40 W	ACUÑA, ISLOTE SEE ACUÑA ROCKS	ROCKS IN WATER	63 18 S	57 56 W
ABBEY NUNATAK	NUNATAK	85 37 S	134 43 W	ACUÑA ISLAND	ISLAND	60 46 S	44 37 W
ABBOT ICE SHELF	ICE SHELF	12 45 S	96 00 W				
				ACUÑA ROCKS	ROCKS IN WATER	63 18 S	57 56 W
ABBOTSMITH GLACIER	GLACIER	53 06 S	73 24 E	ADAM, MOUNT	MOUNTAIN	71 47 S	168 39 E
ABBOTT, MOUNT	MOUNTAIN	74 42 S	163 50 E	ADAMS, CAPE	CAPE	75 04 S	62 20 W
ABBOTT ISLAND	ISLAND	64 06 S	62 08 W	ADAMS, MOUNT SEE ADAMS MOUNTAINS	MOUNTAINS	84 30 S	166 20 E
ABBOTT PEAK	PEAK	77 24 S	167 00 E	ADAMS BLUFF	BLUFF	82 09 S	159 55 E
ABBOTTS PEAK SEE ABBOTT PEAK	PEAK	77 26 S	167 09 E				
				ADAMS GLACIER	GLACIER	66 45 S	109 24 E
ABBS, MOUNT	PEAK	70 36 S	66 38 E	ADAMS GLACIER	GLACIER	78 08 S	163 45 E
ABELE NUNATAK	NUNATAK	76 20 S	143 09 W	ADAMS ISLAND	ISLAND	66 33 S	92 36 E
ABEL NUNATAK	NUNATAK	63 33 S	57 41 W	ADAMS MOUNTAINS	MOUNTAINS	84 30 S	166 20 E
ABLATION BAY SEE ABLATION VALLEY	VALLEY	70 48 S	68 30 W	ADAMSON, MOUNT	PEAK	73 55 S	163 00 E
ABLATION POINT	POINT	70 48 S	68 22 W				
				ADAMS PEAK	PEAK	81 38 S	160 06 E
ABLATION VALLEY	VALLEY	70 48 S	68 30 W	ADARE, CAPE	CAPE	71 17 S	170 14 E
ABRAHAMSEN, POINT	POINT	54 03 S	37 08 W	ADARE PENINSULA	PENINSULA	71 40 S	170 30 E
ABRAMS, MOUNT	MOUNTAIN	75 22 S	72 27 W	ADELAIDE ANCHORAGE	ANCHORAGE	67 47 S	68 57 W
ABRUPT ISLAND	ISLAND	67 00 S	57 46 E	ADELAIDE ISLAND	ISLAND	67 15 S	68 30 W
ABRUPT POINT	POINT	66 54 S	56 42 E				
				ADELIE, TERRE SEE ADELIE COAST	COAST	67 00 S	139 00 E
ABSALOM, MOUNT	MOUNTAIN	80 24 S	25 24 W	ADELIE COAST	COAST	67 00 S	139 00 E
ACADEMY GLACIER	GLACIER	84 15 S	61 00 W	ADELIE LAND SEE ADELIE COAST	COAST	67 00 S	139 00 E
ACCESS POINT	POINT	64 50 S	63 47 W	ADER, MOUNT	MOUNTAIN	64 10 S	60 29 W
ACHEAN RANGE	RANGE	64 30 S	63 38 W	ADIE INLET	INLET	66 25 S	62 20 W
ACHALA, MOUNT	PEAK	62 55 S	60 42 W				
				ADIT NUNATAK	NUNATAK	65 54 S	62 48 W
ACHERNAR, MOUNT	PEAK	84 11 S	160 59 E	A, DITTE, MOUNT SEE DITTE, MOUNT	MOUNTAIN	67 00 S	69 37 W
ACHERNAR ISLAND	ISLAND	66 58 S	57 12 E	ADKINS, MOUNT	MOUNTAIN	73 05 S	62 02 W
ACHILLES, MOUNT	MOUNTAIN	64 29 S	63 35 W	ADMIRALEN PEAK	PEAK	62 06 S	58 30 W
ACHILLES, MOUNT	MOUNTAIN	71 53 S	168 08 E	ADMIRALITÄTS GEBIRGE SEE			
ACHILLES HILL	HILL	64 30 S	63 38 W	ADMIRALTY MOUNTAINS	MOUNTAINS	71 45 S	168 30 E
ACIAR, MOUNT	MOUNTAIN	64 25 S	62 34 W				
ACKERMAN NUNATAK	NUNATAK	82 41 S	47 45 W	ADMIRALTY BAY	BAY	62 10 S	58 25 W
ACKERMAN RIDGE	RIDGE	86 34 S	147 30 W				

ADMIRALTY INLET	SEE				AGRADABLE, CALFTA	SEE		
ADMIRALTY SOUND		SOUND	64 20 S	57 10 W	CHARLERS COVE		COVE	54 16 S 36 18 W
ADMIRALTY MOUNTAINS		MOUNTAINS	71 45 S	168 30 E	AGUADO, PUNTA	SEE NATTRISS POINT	POINT	57 48 S 26 22 W
ADMIRALTY PEAK		PEAK	54 13 S	36 50 W	AGUDA POINT		POINT	65 02 S 63 41 W
ADMIRALTY RANGE	SEE				AGUDO, CERRO	SEE RUDDINGTON PEAK	PEAK	62 12 S 58 49 W
ADMIRALTY MOUNTAINS		MOUNTAINS	71 45 S	168 30 E	AGUDO, PICO	SEE SHARP PEAK	PEAK	62 32 S 60 04 W
ADMIRALTY SOUND		SOUND	64 20 S	57 10 W				
ADMIRATION PEAK	SEE ADMIRALEN PEAK	PEAK	62 06 S	58 30 W	AGUILA, CALETA	SEE EAGLE COVE	COVE	63 24 S 57 00 W
ADCLPH ISLANDS		ISLANDS	66 19 S	67 11 W	AGUILA, ISLA	SEE EAGLE ISLAND	ISLAND	63 40 S 57 29 W
ADCLPH OCHS GLACIER	SEE				AGUJA, PICO	SEE NEEDLE PEAK	PEAK	62 44 S 60 11 W
OCHS GLACIER		GLACIER	76 30 S	145 35 W	AGUJA, ROCA DE LA	SEE		
ADRIASOLA, CAPE		CAPE	67 39 S	69 11 W	PINNACLE ROCK		ROCK IN WATER	61 06 S 54 47 W
ADVENT ISLAND	SEE BAUPHÉS ROCKS	ROCKS IN WATER	64 54 S	63 37 W	AGURTO, ISLOTE	SEE AGURTO ROCK	ROCK IN WATER	63 18 S 57 54 W
ADVENTURE BAY	SEE UNDINE HARBOR	HARBOR	54 02 S	37 58 W	AGURTO ROCK		ROCK IN WATER	63 18 S 57 54 W
ADVENTURE HARBOR	SEE				AHAB, MOUNT		MOUNTAIN	65 29 S 62 08 W
UNDINE HARBOR		HARBOR	54 02 S	37 58 W	AHERN GLACIER		GLACIER	81 47 S 159 10 E
ADVENTURE POINT		POINT	54 06 S	37 09 W	AHLMANN GLACIER		GLACIER	67 52 S 65 45 W
AECLUS, MOUNT		PEAK	77 29 S	161 16 E	AHLMANN RIDGE		RIDGE	71 50 S 2 30 W
AERONAUT GLACIER		GLACIER	73 18 S	163 24 E				
AETNA INSFL	SEE ETNA ISLAND	ISLAND	63 05 S	55 09 W	AHLMANNRYGGEN	SEE AHLMANN RIDGE	RIDGE	71 50 S 2 30 W
AFFLICK, MOUNT		MOUNTAIN	70 46 S	66 12 E	AHLSTAD HILLS		HILLS	71 50 S 5 30 E
AFRIKANSKO-ANTARKTICHESKAYA					AHMADJIAN PEAK		PEAK	83 41 S 168 42 E
KCTLOVINA	SEE				AHRNSBRAK GLACIER		GLACIER	79 48 S 82 18 W
ATLANTIC-INDIAN BASIN		UNDERSEA BASIN	60 00 S	15 00 E	AIDWICH, MOUNT	SEE ALDWICH, MOUNT	MOUNTAIN	80 07 S 158 13 E
AFRIKANSKO-ANTARKTICHESKYA								
VOZVYSHENOST'	SEE				AIGUILLE DE L'ASTROLABE	SEE		
ATLANTIC-INDIAN RIDGE		UNDERSEA RIDGE	52 00 S	25 00 E	ASTROLABE NEEDLE		ROCK IN WATER	64 08 S 62 36 W
AFRIKANSKO-ANTARKTICHESKIY KHREBET					AILSA CRAIG		ISLAND	60 47 S 44 37 W
SEE ATLANTIC-INDIAN RIDGE		UNDERSEA RIDGE	52 00 S	25 00 E	AILSA CRAIG ISLET	SEE AILSA CRAIG	ISLAND	60 47 S 44 37 W
					AIM ROCKS		ROCKS IN WATER	62 42 S 61 15 W
					AINSWORTH BAY		BAY	67 47 S 146 43 E
AFUERA ISLANDS		ISLANDS	64 20 S	11 36 W				
AGAMEMNON, MOUNT		MOUNTAIN	64 38 S	63 31 W	AIRDEVROHSIX ICEFALLS		ICEFALLS	77 31 S 160 25 E
AGASSIZ, CAPE		CAPE	68 29 S	62 56 W	AIRDROP PEAK		MOUNTAIN	83 44 S 172 40 E
AGATE PEAK		PEAK	72 57 S	163 48 E	AIRY GLACIER		GLACIER	69 12 S 66 20 W
A. GAUDRY, SOMMET	SEE				AITCHO ISLANDS		ISLANDS	62 24 S 59 47 W
GAUDRY, MOUNT		MOUNTAIN	67 32 S	63 37 W	AITKEN COVE		COVE	60 45 S 44 32 W

AITKENHEAD GLACIER	GLACIER	63 57 S	58 44 W	ALBERT OF MONACO, CAPE	SEE			
AITKEN NUNATAK	NUNATAK	85 42 S	173 49 E	MONACO, CAPE	CAPE	64 43 S	64 18 W	
AJAX, MOUNT	MOUNTAIN	71 49 S	168 27 E	ALBERTI, ISLA	SEE EPSILON ISLAND	ISLAND	64 19 S	63 00 W
AJAX ICEFALL	ICEFALL	62 04 S	58 23 W	ALBERT LANCASTER, CAP	SEE			
AKER PEAKS	SEE AKER PEAKS	PEAKS	66 37 S	LANCASTER, CAPE	CAPE	64 51 S	63 44 W	
				ALBERT MARKHAM, MOUNT	MOUNTAIN	81 23 S	158 12 E	
AKARIJI, CAPE	CAPE	68 29 S	41 23 E	ALBERTO, ISLA	SEE SINCLAIR ISLAND	ISLAND	64 55 S	63 53 W
AKEROND GLACIER	GLACIER	68 07 S	42 53 E					
AKEROND ROCK	ROCK ON LAND	68 04 S	42 55 E	ALBERTS, MOUNT	MOUNTAIN	73 02 S	167 52 E	
AKERLUNDH NUNATAK	NUNATAK	65 04 S	60 10 W	ALBION, MOUNT	PEAK	70 18 S	65 40 E	
AKER PEAKS	PEAKS	66 37 S	55 13 E	ALBONE GLACIER	GLACIER	64 13 S	59 42 W	
				AL*BOV ROCK	SEE AL*BOV ROCKS	ROCKS ON LAND	66 28 S	126 47 E
AKER RANGE	SEE AKER PEAKS	PEAKS	66 37 S	AL*BOV ROCKS	ROCKS ON LAND	66 23 S	126 47 E	
ALAMEIN RANGE	RANGE	72 10 S	163 30 E					
ALAMODE ISLAND	ISLAND	68 43 S	67 32 W	ALBRECHT PENCK GLACIER	GLACIER	76 40 S	162 20 E	
A, LANCASTER, CAP	SEE			ALBRIGHT, MOUNT	MOUNTAIN	82 49 S	155 06 E	
LANCASTER, CAPE	CAPE	64 51 S	63 44 W	ALCOCK ISLAND	ISLAND	64 14 S	61 08 W	
ALAN PEAK	PEAK	72 39 S	0 11 E	ALDAZ, MOUNT	MOUNTAIN	76 03 S	124 25 W	
				ALDEA, ISLAS	SEE BÜDEL ISLANDS	ISLANDS	65 47 S	65 38 W
ALANPIGGEN	SEE ALAN PEAK	PEAK	72 39 S					
ALAN THOMSON, MOUNT	SEE			ALDEN, POINT	POINT	66 48 S	142 02 E	
ALLAN THOMSON, MOUNT	MOUNTAIN	76 57 S	161 47 E	ALDERICF PEAK	PEAK	68 12 S	49 35 E	
ALASHEEV BIGHT	SEE ALASHEEV BIGHT	BIGHT	67 30 S	ALDRICH, MOUNT	MOUNTAIN	80 07 S	158 13 E	
ALASHEEV BIGHT	BIGHT	67 30 S	45 40 E	ALDWICH, MOUNT	SEE ALDRICH, MOUNT	MOUNTAIN	80 07 S	158 13 E
ALASHEEV'S BAY	SEE			ALECTORIA ISLAND	ISLAND	63 59 S	58 37 W	
ALASHEEV BIGHT	BIGHT	67 30 S	45 40 E					
				ALEJANDRO I, ISLA	SEE			
ALASKA CANYON	CANYON	86 00 S	136 33 W	ALEXANDER ISLAND	ISLAND	71 00 S	70 00 W	
ALATNA VALLEY	VALLEY	76 52 S	161 10 E	ALENCAR PFAK	PEAK	65 24 S	63 53 W	
ALBANIUS GLACIER	GLACIER	85 52 S	151 00 W	ALERT CHANNEL	MARINE CHANNEL	54 10 S	36 42 W	
ALBANIUS PHILLIPS MOUNTAINS	SEE			ALERT COVE	COVE	54 11 S	36 42 W	
PHILLIPS MOUNTAINS	MOUNTAINS	76 16 S	145 00 W	ALERT POINT	POINT	54 05 S	37 09 W	
ALBATROSS INSEL	SEE							
ALBATROSS ISLAND	ISLAND	54 01 S	37 20 W	ALERT ROCK	ROCK IN WATER	54 15 S	36 22 W	
				ALEXANDER, CAPF	CAPE	66 44 S	62 37 W	
ALBATROSS CORDILLERA	UNDERSEA			ALEXANDER, CAPE	SEE			
	CORDILLERA	45 00 S	115 00 W	ALEXANDER, MOUNT	MOUNTAIN	63 18 S	55 48 W	
ALBATROSS ISLAND	ISLAND	54 01 S	37 20 W	ALEXANDER, MOUNT	MOUNTAIN	63 18 S	55 48 W	
				ALEXANDER HILL	HILL	77 17 S	166 25 E	

ALEXANDER HUMBOLDT MOUNTAINS SEE				ALGAE INLET SEE ALGAE LAKE	LAKE	66 18 S	100 48 E
HUMBOLDT MOUNTAINS	MOUNTAINS	71 45 S	11 30 E	ALGAE LAKE	LAKE	66 18 S	100 48 E
ALEXANDER ISLAND	ISLAND	71 00 S	70 00 W	ALGIE GLACIER	GLACIER	82 13 S	162 10 E
ALEXANDER LAND SEE				ALIBI, MOUNT	MOUNTAIN	65 55 S	62 40 W
ALEXANDER ISLAND	ISLAND	71 00 S	70 00 W	ALICE, ISLA SEE LECOINTE ISLAND	ISLAND	64 16 S	62 03 W
ALEXANDER MCKAY CLIFFS SEE				ALICE CREEK	COVE	64 50 S	63 29 W
MCKAY CLIFFS	CLIFFS	82 19 S	156 00 E	ALICE GADE, MOUNT	MOUNTAIN	95 45 S	163 40 W
ALEXANDER NUNATAK	NUNATAK	66 30 S	110 39 E	ALICE GLACIER	GLACIER	83 58 S	170 00 E
ALEXANDER PEAK	PEAK	77 28 S	146 48 W	ALICE HEDEL-JARLSBERG, MOUNT SEE			
ALEXANDER THE FIRST ISLAND SEE				HEDEL-JARLSBERG, MOUNT	MOUNTAIN	85 39 S	165 06 W
ALEXANDER ISLAND	ISLAND	71 00 S	70 00 W	A, LINDSTRÖM, MOUNT SEE			
ALEXANDER V. HUMBOLDT-GEBIRGE SEE				LINDSTRÖM PEAK	PEAK	86 18 S	160 10 W
HUMBOLDT MOUNTAINS	MOUNTAINS	71 45 S	11 30 E	ALLAIRE PEAK	PEAK	84 52 S	170 54 W
ALEXANDER WETMORE GLACIER SEE				ALLAN HILLS	HILLS	76 45 S	159 40 E
WETMORE GLACIER	GLACIER	74 38 S	63 35 W	ALLAN MCDONALD GLACIER SEE			
ALEXANDER I ISLAND SEE				MCDONALD ICE RUMPLES	ICEFALL	75 28 S	26 22 W
ALEXANDER ISLAND	ISLAND	71 00 S	70 00 W	ALLAN NUNATAK SEE ALLAN HILLS	HILLS	76 45 S	159 40 E
ALEXANDER I LAND SEE				ALLAN THOMSON, MOUNT	MOUNTAIN	76 57 S	161 47 E
ALEXANDER ISLAND	ISLAND	71 00 S	70 00 W	ALLARDYCE HARBOR SEE ROSITA HARBOR BAY			
ALEXANDRA, CAPE	CAPE	54 00 S	33 00 W	ALLARDYCE RANGE	RANGE	54 25 S	36 33 W
ALEXANDRA, CAPE	CAPE	67 45 S	68 36 W	ALL-BLACKS NUNATAKS	NUNATAKS	81 29 S	155 45 E
ALEXANDRA MOUNTAINS	MOUNTAINS	77 25 S	153 30 W	ALLEGHENY MOUNTAINS	MOUNTAINS	77 15 S	143 12 W
ALEXANDRA MOUNTAINS SEE				ALLEGRO VALLEY	VALLEY	71 18 S	160 15 E
QUEEN ALEXANDRA RANGE	RANGE	84 00 S	168 00 E	ALLEMAND PEAK	PEAK	78 24 S	158 36 E
ALEXANDRA RANGE SEE				ALLEN, CAPE	POINT	83 33 S	171 00 E
QUEEN ALEXANDRA RANGE	RANGE	84 00 S	168 00 E	ALLEN, MOUNT	MOUNTAIN	77 24 S	162 32 E
ALEXANDRIA MOUNTAINS SEE				ALLEN, MOUNT	MOUNTAIN	78 43 S	84 56 W
ALEXANDRIA MOUNTAINS	MOUNTAINS	77 25 S	153 30 W	ALLEN BAY	BAY	54 11 S	36 32 W
ALEXIS CARREL, ILE SEE				ALLEN KNOLL	KNOLL	63 40 S	58 35 W
CARREL ISLAND	ISLAND	66 40 S	140 01 E	ALLEN PEAK	PEAK	77 34 S	86 51 W
ALFA, MOUNT	MOUNTAIN	77 55 S	86 07 W	ALLEN POINT	POINT	58 29 S	26 15 W
ALFA, ISLA SEE ALPHA ISLAND				ALLEN YOUNG, MOUNT	MOUNTAIN	83 27 S	166 54 E
ALFA, ISLA SEE ALPHA ISLAND	ISLAND	64 19 S	63 00 W	ALLEY SPIUR	SPUR	82 32 S	51 47 W
ALFARO, PUNTA SEE HOSPITAL POINT	POINT	62 32 S	59 47 W				
ALFILER, PUNTA SEE RENIER POINT	POINT	62 37 S	59 48 W				
ALFRED, MOUNT	MOUNTAIN	70 18 S	69 14 W				

ALLIGATOR ISLAND	ISLAND	66 34 S	97 38 E	AMERICAN GEOGRAPHICAL SOCIETY BAY			
ALLIGATOR PEAK	PEAK	78 28 S	158 43 E	SEE GARDNER INLET	INLET	74 58 S	62 52 W
ALLIGATOR RIDGE	RIDGE	78 28 S	158 46 E	AMERICAN HIGHLAND	UPLAND	72 30 S	78 00 E
ALLIPEN, PUNTA SEE SHMIDT POINT	POINT	66 55 S	67 02 W	AMERY ICE SHELF	ICE SHELF	69 30 S	72 00 E
ALLISON, MOUNT	MOUNTAIN	72 31 S	162 22 E	AMERY PEAKS	PEAKS	70 31 S	67 36 E
				AMERY SHFLF ICE SEE			
ALLISON BAY	BAY	67 30 S	61 17 E	AMERY ICE SHELF	ICE SHELF	69 30 S	72 00 E
ALLISON GLACIER	GLACIER	78 16 S	161 57 E				
ALLISON ISLANDS	ISLANDS	66 21 S	110 29 E	AMES GLACIER SEE BOYD GLACIER	GLACIER	77 14 S	145 25 W
ALLISON PENINSULA	PENINSULA	73 10 S	85 50 W	AMES RANGE	RANGE	75 43 S	132 10 W
ALLISON RIDGE	RIDGE	70 46 S	66 19 E	AMLOT ISLANDS	ISLANDS	67 36 S	69 38 W
				AMIRAUTÉ, BAYE DE L' SEE			
ALL JOHANNESSENS POINT SEE				ADMIRALTY BAY	BAY	62 10 S	58 25 W
JOHANNESSENS POINT	POINT	54 01 S	38 14 W	AMIRAUTÉ, DÉTROIT DE L' SEE			
ALLO, MOUNT	PEAK	63 58 S	61 48 W	ADMIRALTY SOUND	SOUND	64 20 S	57 10 W
ALLOWITZ PEAK	PEAK	71 08 S	167 39 E				
ALLPORT, MOUNT	PEAK	68 01 S	56 27 E	AMPHIBOLE PEAK	PEAK	84 43 S	173 24 W
ALLSUP, MOUNT	MOUNTAIN	84 01 S	159 36 E	AMPHIBOLITE POINT	POINT	60 41 S	45 21 W
				AMPHITHEATRE, THE	DEPRESSION	68 06 S	66 34 W
ALMA MCCOY, MOUNT SEE MCCOY, MOUNT MOUNTAIN		75 52 S	141 10 W	AMPHITHEATRE LAKE	LAKE	68 06 S	48 45 E
ALMIRANTE FLIESS, CALETA SEE				AMPHITHEATRE PEAKS	PEAKS	68 06 S	48 52 E
FLIESS BAY	BAY	63 12 S	55 10 W				
ALMOND POINT	POINT	63 51 S	59 24 W	AMPLE BAY	BAY	54 03 S	37 23 W
ALPHA BLUFF	BLUFF	78 53 S	162 30 E	AMUNDSEN, MOUNT	MOUNTAIN	67 15 S	100 47 E
ALPHA ISLAND	ISLAND	64 19 S	63 00 W	AMUNDSEN BAY	BAY	66 55 S	50 00 E
				AMUNDSEN COAST	COAST	85 30 S	159 00 W
ALPHARD ISLAND	ISLAND	63 58 S	57 25 E	AMUNDSEN GLACIER	GLACIER	85 35 S	159 00 W
ALSFORD BAY	BAY	54 17 S	36 16 W				
ALTA, ROCA SEE HIGH ROCK	ROCK IN WATER	53 58 S	37 29 W	AMUNDSEN ICEFALL	ICEFALL	85 28 S	166 35 W
ALTAR MOUNTAIN	MOUNTAIN	77 54 S	160 51 E	AMUNDSEN SEA	SEA	72 30 S	112 00 W
ALT GLACIER	GLACIER	71 06 S	162 31 E	ANY GUEST ISLAND SEE			
				GUEST PENINSULA	PENINSULA	76 18 S	148 00 W
ALVAREZ GLACIER	GLACIER	70 53 S	162 20 E	ANAGRAM ISLANDS	ISLANDS	65 12 S	64 20 W
ALZOGARAY, ISLAS SEE THETA ISLANDS	ISLANDS	64 19 S	63 01 W	ANAKIWA, MOUNT	MOUNTAIN	73 00 S	165 43 E
AMANDA BAY SEE HOVDE COVE	COVE	69 15 S	76 53 E				
AMARILLO, PICO SEE BOLINDER BLUFF	BLUFF	61 56 S	57 58 W	ANARE MOUNTAINS	MOUNTAINS	70 55 S	166 00 E
AMBALADA PEAK	PEAK	75 57 S	158 23 E	ANARE NUNATAKS	NUNATAKS	69 58 S	64 37 E
				ANARE PASS	PASS	71 13 S	166 37 E
AMBUSH BAY	BAY	63 10 S	55 26 W	ANCA DE LEON, CABO SEE LIONS RUMP	HEADLAND	62 08 S	58 07 W

APPROVED FOR RELEASE: 2007/02/20: CIA-RDP01-00707R000200050012-9

ANCESTOR PASS SEE CELESTINATION PASS	PASS	43 59 S	172 31 E	ANDREASSON POINT	POINT	63 54 S	57 46 W
ANCHORAGE BAY	BAY	54 07 S	36 49 W	ANDRÉE, MOUNT	HILL	53 02 S	71 22 E
ANCHORAGE ISLAND	ISLAND	67 36 S	68 13 W	ANDRÉE DE LA RUE, MONT SEE			
ANCHORAGE PATCH	SIGNAL	68 34 S	77 55 E	ANDRÉE, MOUNT	HILL	53 02 S	73 22 E
ANCHOR CRAG	CRAG	69 12 S	66 12 W	ANDRÉE ISLAND	ISLAND	64 31 S	61 31 W
				ANDRESEN ISLAND	ISLAND	66 53 S	66 40 W
ANCHOR PEAK SEE ARCHEM PEAK	PEAK	71 52 S	171 10 E	ANDREW GLACIER	GLACIER	63 50 S	59 40 W
ANCLA, MOUNT	MOUNTAIN	64 49 S	63 41 W	ANDREW JACKSON, MOUNT SEE			
ANDERSEN, PUERTO SEE				JACKSON, MOUNT	MOUNTAIN	71 23 S	63 22 W
ANDERSEN HARBOR	HARBOR	64 19 S	62 56 W	ANDREWS, MOUNT	MOUNTAIN	85 57 S	149 38 W
ANDERSEN ESCARPMENT	ESCARPMENT	85 08 S	91 37 W	ANDREWS ISLANDS SEE ANDREWS ROCKS	ROCKS IN WATER	54 04 S	38 00 W
ANDERSEN HARBOR	HARBOR	64 19 S	62 56 W	ANDREWS POINT	POINT	64 30 S	62 55 W
ANDERSEN ISLAND	ISLAND	67 26 S	63 22 E	ANDREWS ROCKS	ROCKS IN WATER	54 04 S	38 00 W
ANDERSON, CAPE	CAPE	60 46 S	44 35 W	ANDRIJS, MOUNT	MOUNTAIN	75 48 S	132 14 W
ANDERSON, MOUNT	MOUNTAIN	78 09 S	86 13 W	ANDRIJS POINT	POINT	73 53 S	165 48 E
ANDERSON DOME	MOUNTAIN	73 30 S	93 54 W	ANDVORD BAY	BAY	64 50 S	62 39 W
ANDERSON GLACIER	GLACIER	56 24 S	63 55 W	ANDVORD BAY SEE ANDVORD BAY	BAY	64 50 S	62 39 W
ANDERSON HEIGHTS	HEIGHTS	86 54 S	179 10 W	ANEMOMETER HILL	HILL	68 11 S	67 00 W
ANDERSON HILLS	HILLS	84 30 S	64 00 W	ANGIER, MOUNT	PEAK	83 21 S	161 02 E
ANDERSON ICEFALLS	ICEFALLS	71 21 S	169 00 E	ANGINO BIUTPRESS	MOUNTAIN	78 14 S	158 42 E
ANDERSON MASSIF	MASSIF	79 10 S	84 45 W	ANGLAIS, DÉTROIT SEE			
ANDERSON NUNATAKS	NUNATAKS	75 06 S	68 18 W	ENGLISH STRAIT	STRAIT	62 27 S	59 38 W
ANDERSON PYRAMID	NUNATAK	70 46 S	159 57 E	ANGOT, CAP SEE ANGOT POINT	POINT	63 48 S	61 41 W
ANDERSON RIDGE	RIDGE	85 47 S	155 24 W	ANGOT POINT	POINT	63 48 S	61 41 W
ANDERSON SUMMIT	PEAK	85 03 S	90 53 W	ANGUS NUNATAK	NUNATAK	85 22 S	124 14 W
ANDERSSON ISLAND	ISLAND	63 35 S	56 35 W	ANILINE ISLAND	ISLAND	54 19 S	36 28 W
ANDERSSON NUNATAK	NUNATAK	63 22 S	57 00 W	ANNA, CAPE	CAPE	66 10 S	51 22 E
ANDERSSON PEAK	PEAK	64 52 S	51 02 W	ANNA, CAPE	CAPE	64 35 S	62 26 W
ANDERSSON RIDGE	RIDGE	74 43 S	162 37 E	ANNA COVE	COVE	64 35 S	62 26 W
ANDERTON GLACIER	GLACIER	74 41 S	162 22 E	ANNANDAGS PEAKS	PEAKS	72 32 S	6 18 W
ANDFS, MOUNT	PEAK	85 53 S	146 46 W	ANNANDAGSTOPPANE SEE			
ANDOVA SEE OLDHAM ISLAND	ISLAND	67 32 S	61 43 E	ANNANDAGS PEAKS	PEAKS	72 32 S	6 18 W
ANDPADA, CABO SEE RIP POINT	POINT	62 15 S	58 59 W	ANNANAWAN, CAPE	CAPE	72 18 S	95 24 W
ANDREAS, CAPE	CAPE	54 00 S	60 43 W	ANNE, CAPE SEE ANN, CAPE	CAPE	66 10 S	51 22 E

ANNE, CAPE	CAPE	73 37 S	169 51 E	ANTWERPEN INSEL SEE ANVERS ISLAND	ISLAND	64 33 S	63 35 W
ANNE, MOUNT	MOUNTAIN	83 48 S	168 30 E	ANTWERP ISLAND SEE ANVERS ISLAND	ISLAND	64 33 S	63 35 W
ANN, ISLAND SEE ANN ISLAND	ISLAND	68 08 S	67 06 W	ANVERS ISLAND	ISLAND	64 33 S	63 35 W
ANNENKOV ISLAND	ISLAND	54 29 S	37 05 W	ANVIL ROCK	ROCK IN WATER	65 14 S	64 16 W
ANNENKOV INSEL SEE ANNEKOV ISLAND	ISLAND	54 29 S	37 05 W	ANVIL STACKS	STACKS	54 10 S	37 42 W
ANNEXSTAD PEAK	PEAK	76 41 S	125 52 W	ANZAC PEAK	PEAK	53 00 S	73 18 E
ANN ISLAND	ISLAND	68 08 S	67 06 W	ARANGI, MOUNT	MOUNTAIN	72 25 S	166 22 E
ANNIVERSARY NUNATAKS SEE FLANARRANF NUNATAKS	NUNATAKS	68 03 S	63 00 E	ARNDICF ISLAND	ISLAND	64 11 S	61 02 W
ANN SHIPLEY, MOUNT SEE SHIRLEY, MOUNT	MOUNTAIN	75 39 S	142 00 W	APPEL GLACIER	GLACIER	66 25 S	100 40 E
ANTARCTICA	CONTINENT	90 00 S		APHRODITE GLACIER	GLACIER	68 53 S	64 42 W
ANTARCTIC ARCHIPELAGO SEE PALMER ARCHIPELAGO	ARCHIPELAGO	64 10 S	62 00 W	APCALYPSF PEAKS	PEAKS	77 23 S	160 50 E
ANTARCTIC BAY	BAY	54 06 S	36 59 W	APOLLO GLACIER	GLACIER	68 50 S	64 45 W
ANTARCTIC CONTINENT SEE ANTARCTICA	CONTINENT	90 00 S		APLOTOK, MOUNT	PEAK	72 16 S	164 24 E
ANTARCTIC PENINSULA	PENINSULA	69 30 S	65 00 W	AROSTROPH ISLAND	ISLAND	73 31 S	167 25 E
ANTARCTIC POINT	POINT	54 04 S	36 58 W	ARAGO GLACIER	GLACIER	64 51 S	62 23 W
ANTARCTIC RISE SEE ALBATROSS CORDILLERA	UNDERSEA CORDILLERA	45 00 S	115 00 W	ARAI TERRACES	TERRACES	43 12 S	163 45 E
ANTARCTIC SOUND	SOUND	63 20 S	56 45 W	ARAMIS RANGE	RANGE	70 37 S	67 00 E
ANTARCTIC TETONS SEE LYTELTON RIDGE	RIDGE	66 22 S	63 07 W	ARCHANGEL NUNATAKS	NUNATAKS	69 28 S	156 30 E
ANTARKTIKA SEE ANTARCTICA	CONTINENT	90 00 S		ARCHER, CAPE	CAPE	76 51 S	162 52 E
ANTARKTISKE ARKIPEL SEE PALMER ARCHIPELAGO	ARCHIPELAGO	64 10 S	62 00 W	ARCHER, MOUNT	PEAK	69 10 S	157 35 E
ANTELL, MOUNT	MOUNTAIN	54 07 S	36 42 W	ARCHER GLACIER	GLACIER	65 10 S	63 05 W
ANTEVS GLACIER	GLACIER	67 15 S	66 47 W	ARCHER PEAK	PEAK	71 52 S	171 10 E
ANT HILL	HILL	78 49 S	161 24 E	ARCHER POINT	POINT	69 08 S	157 35 E
ANT HILL GLACIER	GLACIER	78 49 S	161 30 E	ARCHIBALD POINT	POINT	63 13 S	56 40 W
ANTHONY BLUFF	BLUFF	79 06 S	160 05 E	ARCONA, CAPE SEE ARCONA, CAPE	HEADLAND	53 10 S	73 26 E
ANTHONY GLACIER	GLACIER	69 47 S	62 45 W	ARCONO NUNATAK	NUNATAK	82 08 S	41 37 W
ANTON ISLAND	ISLAND	66 02 S	134 28 E	ARCTOWSKI NUNATAK	NUNATAK	65 06 S	60 00 W
				ARCTOWSKI PEAK	PEAK	73 44 S	61 28 W
				ARCTOWSKI PENINSULA	PENINSULA	64 45 S	62 25 W
				ARDERY ISLAND	ISLAND	66 22 S	110 27 E
				ARDLEY ISLAND	ISLAND	62 13 S	58 56 W
				ARDLEY PENINSULA SEE ARDLEY ISLAND	ISLAND	62 13 S	58 56 W



ARENA GLACIER	GLACIER	63 24 S	57 03 W	ARMSTRONG PEAK	PEAK	66 24 S	53 23 E
ARENA VALLEY	VALLEY	77 50 S	160 58 E	ARMSTRONG REEF	REEF	65 54 S	66 18 W
ARETA ROCK	ROCK ON LAND	82 06 S	41 05 W	ARMY RANGE SEE LEMAY RANGE	RANGE	70 55 S	69 20 W
ARGENTINA RANGE	RANGE	82 20 S	42 00 W	ARMYTAGE, MOUNT	MOUNTAIN	76 02 S	160 45 E
ARGENTINE ISLANDS	ISLANDS	65 15 S	64 16 W	ARNER GLACIER	GLACIER	72 25 S	170 02 E
ARGENTINES, ILES SEE				ARNEL BLUFFS	BLUFFS	68 07 S	56 12 E
ARGENTINE ISLANDS	ISLANDS	65 15 S	64 16 W	ARNE NUNATAK	NUNATAK	71 43 S	8 20 E
ARGENTINO, ARCO SEE SCOTIA RIDGE	UNDERSEA RIDGE	57 00 S	27 00 W	ARPUN, ROCA SEE HARPUN ROCKS	ROCKS IN WATER	64 19 S	62 59 W
ARGENTINO, CANAL SEE				ARRECIFF, PUNTA SEE REEF POINT	POINT	59 27 S	27 13 W
ARIENTIR CHANNEL	MARINE CHANNEL	64 50 S	63 00 W	ARRIVAL HEIGHTS	HILLS	77 49 S	166 39 E
ARGENTINO CHANNEL	MARINE CHANNEL	64 54 S	63 01 W				
ARGO GLACIER	GLACIER	83 17 S	157 35 E	ARROL ICEFALL	ICEFALL	64 35 S	60 40 W
				ARRONAX, MOUNT	MOUNTAIN	67 40 S	67 22 W
ARGONAUT GLACIER	GLACIER	73 13 S	166 38 E	ARROWHEAD NUNATAK	NUNATAK	82 34 S	157 22 E
ARGO POINT	POINT	66 15 S	60 55 W	ARROWHEAD RANGE	RANGE	73 24 S	164 10 E
ARGOSY GLACIER	GLACIER	83 08 S	157 40 E	ARROW ISLAND SEE PILA ISLAND	ISLAND	67 35 S	62 43 E
ARGUS, MOUNT	MOUNTAIN	68 54 S	63 50 W				
ARIEL, MOUNT	PEAK	71 22 S	64 40 W	ARROWSMITH, MOUNT	PEAK	76 46 S	162 18 E
				ARROWSMITH PENINSULA	PENINSULA	67 15 S	67 15 W
ARK, THE	SUMMIT	80 43 S	24 47 W	ARRUIZ GLACIER	GLACIER	70 39 S	162 09 E
ARKHANGEL'SKODO, GORA SEE				ARTHUR, BAHIA SEE WYLIE BAY	BAY	64 44 S	64 10 W
ARCHANGEL NUNATAKS	NUNATAKS	69 28 S	156 30 E	ARTHUR, MOUNT	MOUNTAIN	67 39 S	49 52 E
ARKONA, CAPE	HEADLAND	53 10 S	73 26 E				
ARMADILLO HILL	HILL	68 07 S	66 22 W	ARTHUR DAVIS GLACIER SEE			
ARMAGOST, MOUNT	MOUNTAIN	71 38 S	166 01 E	ARTHUR GLACIER	GLACIER	77 03 S	145 15 W
				ARTHUR GLACIER	GLACIER	77 03 S	145 15 W
ARPAALSRYGGEN	RIDGE	73 12 S	2 08 W	ARTHUR HARBOR	HARBOR	64 46 S	64 04 W
ARMITAGE, CAPE	CAPE	77 51 S	166 40 E	ARTHUR OWEN, MOUNT SEE OWEN, MOUNT	MOUNTAIN	74 25 S	62 30 W
ARMITAGE, MOUNT SEE				ARTHURSON BLUFF	BLUFF	70 45 S	166 05 E
ARMYTAGE, MOUNT	MOUNTAIN	76 02 S	160 45 E				
ARPLENET SEE MAYR RIDGE	RIDGE	71 59 S	2 52 E	ARTHURSON RIDGE	RIDGE	69 22 S	158 30 E
ARMONIA, CALETA SEE HARMONY COVE	COVE	62 19 S	59 12 W	ARTHUR SILZBERGER BAY SEE			
				SULZBERGER BAY	BAY	77 00 S	152 00 W
ARONIA, PUNTA SEE HARMON, POINT	POINT	62 19 S	59 15 W	ASCENT GLACIER	GLACIER	83 13 S	156 22 E
ARONINI NUNATAK	NUNATAK	71 11 S	65 51 E	ASGARD RANGE	RANGE	77 37 S	161 30 E
ARMOUR INLET	INLET	73 38 S	124 39 W	ASH, MOUNT	MOUNTAIN	79 57 S	156 40 E
ARMOUR PENINSULA	PENINSULA	73 42 S	124 10 W				
ARMSTRONG, MOUNT	MOUNTAIN	85 50 S	157 12 W	ASHLEY, MOUNT	MOUNTAIN	54 07 S	37 21 W

ASHLEY SNOW MOUNTAINS SEE				ATHELSTAN, MOUNT	MOUNTAIN	70 10 S	69 16 W
SNOW MOUNTAINS	PEAKS	73 35 S	77 06 W	ATHENE GLACIER	GLACIER	68 56 S	64 07 W
ASH POINT	POINT	62 29 S	59 39 W	ATHERTON ISLANDS	ISLANDS	62 06 S	58 59 W
ASHTON GLACIER	GLACIER	70 44 S	61 57 W	ATHOS RANGE	RANGE	70 13 S	65 15 E
ASHTRAY BASIN	BASIN	77 52 S	160 58 E	ATKA GLACIER	GLACIER	76 40 S	161 33 E
ASHWORTH, MOUNT	PEAK	70 55 S	163 06 E				
				ATKA ICEPORT	ICEPORT	70 35 S	7 45 W
ASMAN RIDGE	RIDGE	77 10 S	144 48 W	ATKINSON CLIFFS	CLIFFS	71 18 S	169 55 E
ASPASIA POINT	POINT	54 19 S	37 06 W	ATLANTIC ANTARCTIC BASIN SEE			
ASPLAND ISLAND	ISLAND	61 30 S	55 49 W	ATLANTIC-INDIAN BASIN	UNDERSEA BASIN	60 00 S	15 00 E
ASPLAND'S ISLAND SEE				ATLANTIC-ANTARCTIC RIDGE SEE			
ASPLAND ISLAND	ISLAND	61 30 S	55 49 W	ATLANTIC-INDIAN RIDGE	UNDERSEA RIDGE	52 00 S	25 00 E
ASQUITH, MOUNT SEE ASQUITH BLUFF	BLUFF	83 30 S	167 21 E	ATLANTIC-INDIAN ANTARCTIC BASIN SEE ATLANTIC-INDIAN BASIN	UNDERSEA BASIN	60 00 S	15 00 E
ASQUITH BLUFF	BLUFF	83 30 S	167 21 E				
ASSENDER GLACIER	GLACIER	67 36 S	46 25 E	ATLANTIC-INDIAN BASIN	UNDERSEA BASIN	60 00 S	15 00 E
ASSES EARS	ISLANDS	62 20 S	59 45 W	ATLANTIC-INDIAN RIDGE	UNDERSEA RIDGE	52 00 S	25 00 E
ASSES EARS, THE SEE ASSES EARS	ISLANDS	62 20 S	59 45 W	ATLANTIC-INDIAN RISE SEE			
ASSISTANCE BAY	BAY	54 07 S	37 09 W	ATLANTIC-INDIAN RIDGE	UNDERSEA RIDGE	52 00 S	25 00 E
				ATLANTIC INDIAN SWELL SEE			
ASTAKHOV GLACIER	GLACIER	70 45 S	163 21 E	ATLANTIC-INDIAN RIDGE	UNDERSEA RIDGE	52 00 S	25 00 E
ASTAPENKO GLACIER	GLACIER	70 40 S	162 52 E	ATLANTIC-INDIENNE, CRÊTE SEE			
ASTOR, MOUNT	PEAK	86 01 S	155 30 W	ATLANTIC-INDIAN RIDGE	UNDERSEA RIDGE	52 00 S	25 00 E
ASTOR ISLAND	ISLAND	62 39 S	61 11 W				
ASTRO CLIFFS	CLIFFS	66 40 S	62 26 W	ATLAS COVE	COVE	53 01 S	73 23 E
				ATCM ROCK	ROCK IN WATER	66 28 S	66 26 W
ASTRO GLACIER	GLACIER	82 57 S	157 20 E	ATRICEPS ISLAND	ISLAND	60 47 S	45 09 W
ASTROLARE GLACIER	GLACIER	66 45 S	139 55 E	ATLEE GLACIER	GLACIER	66 13 S	63 46 W
ASTROLARE GLACIER TONGUE	GLACIER TONGUE	66 42 S	140 05 E	ATWATER HILL	HILL	66 11 S	66 38 W
ASTROLARE ISLAND	ISLAND	63 17 S	58 40 W				
ASTROLARE ISLET SEE				ATWOOD, MOUNT	MOUNTAIN	77 16 S	142 17 W
OGUPOWOLSKI ISLAND	ISLAND	64 36 S	62 55 W	AUBERT, MOUNT SEE			
				AUBERT DE LA RUF, MOUNT	HILL	53 01 S	73 22 E
ASTROLARE NEEDLE	ROCK IN WATER	64 08 S	62 36 W	AUBERT DE LA RIE, MOUNT	HILL	53 01 S	73 22 E
ASTRONAUT GLACIER	GLACIER	73 00 S	164 30 E	AUDREY ISLAND	ISLAND	68 08 S	67 07 W
ASTRO PFAK	PEAK	83 29 S	57 00 W	AUGHENBAUGH PEAK	PEAK	82 37 S	52 49 W
ASTRUP, CAPE	CAPE	64 43 S	63 11 W				
ATAÚN, ROCA SEE COFFIN ROCK	ROCK IN WATER	56 41 S	27 11 W	AUGUSTA, MOUNT	PEAK	84 47 S	163 10 E
				AUGUSTE ISLAND	ISLAND	64 04 S	61 37 W

APPROVED FOR RELEASE: 2007/02/20: CIA-RDP01-00707R000200050012-9

AURECLE HILLS	HILLS	63 45 S	58 54 W	AUSTRAL, RAHÍA SEE GOULD BAY	BAY	78 10 S	44 00 W
AURHO PFAK	PEAK	72 04 S	3 11 W	AUSTRAL ISLAND	ISLAND	66 30 S	110 39 E
AURKLEVEN CIRQUE	CIRQUE	71 58 S	7 31 E	AUSTRESKOPVE GLACIER	GLACIER	71 50 S	5 40 E
AURNIPEN PFAK	PEAK	71 59 S	3 22 W	AUSTSKJERA	ROCKS IN WATER	67 31 S	64 00 E
AURORA, RAHÍA SEE ELEPHANT COVE	COVE	54 49 S	37 41 W	AUSTSKOTFT SEE EAST STACK	ROCK ON LAND	67 05 S	58 12 E
AURORA, MOUNT	MOUNTAIN	78 14 S	166 20 E	AUSTVOLLEN BLUFF	BLUFF	72 06 S	3 48 E
AURORA GLACIER	GLACIER	77 37 S	167 38 E	AUSTVORREN RIDGE	RIDGE	73 06 S	1 35 W
AURORA HEIGHTS	HEIGHTS	83 07 S	157 05 E	AUVERT BAY	BAY	66 14 S	65 45 W
AURORA ISLANDS SEE SHAG ROCKS	ROCKS IN WATER	53 33 S	42 02 W	AUVERT FJORD SEE AUVERT BAY	BAY	66 14 S	65 45 W
AURORA PFAK SEE AUROPA HEIGHTS	HEIGHTS	83 07 S	157 05 E	AVALANCHE BAY	BAY	77 01 S	162 42 E
AUROPA PFAK	PEAK	67 23 S	144 12 E	AVALANCHE CORRIE	CIRQUE	60 40 S	45 22 W
AUSTER GLACIER	GLACIER	67 12 S	50 45 E	AVALANCHE RIDGE	RIDGE	73 30 S	94 22 W
AUSTER PASS	PASS	78 19 S	162 33 E	AVALANCHE ROCKS	ROCKS ON LAND	66 28 S	98 01 E
AUSTER POINT	POINT	63 49 S	59 28 W	AVELLANFDA, ISLAS SEE PITT ISLANDS	ISLANDS	65 26 S	65 30 W
AUSTHAMAREN SEE AUSTHAMAREN PEAK	PEAK	71 44 S	26 42 E	AVERS, MOUNT	MOUNTAIN	76 30 S	145 18 W
AUSTHAMAPEN PEAK	PEAK	71 44 S	26 42 E	AVERY PLATEAU	PLATEAU	66 50 S	65 30 W
AUSTHJELMEN PEAK	PEAK	71 42 S	26 28 E	AVIAN ISLAND	ISLAND	67 46 S	68 54 W
AUSTHOVDE HEADLAND	HEADLAND	69 42 S	37 46 E	AVIATION ISLANDS	ISLANDS	69 16 S	154 45 E
AUSTIN, MOUNT	MOUNTAIN	74 53 S	63 10 W	AVIATOR GLACIER	GLACIER	73 55 S	165 15 E
AUSTIN GLACIER	GLACIER	54 04 S	37 12 W	AVIATOR GLACIER TONGUE	GLACIER TONGUE	74 00 S	165 50 E
AUSTIN GROUP SEE AUSTIN ROCKS	ROCKS IN WATER	63 26 S	61 04 W	AVIATOR NUNATAK	NUNATAK	85 11 S	168 56 W
AUSTIN HEAD	HEADLAND	54 31 S	36 30 W	AVICENNA BAY	BAY	64 26 S	62 23 W
AUSTIN PEAK	PEAK	71 39 S	165 27 E	AVICENZA BAY SEE AVICENNA BAY	BAY	64 26 S	62 23 W
AUSTIN ROCKS	ROCKS IN WATER	63 26 S	61 04 W	AVIÓN, ISLOTES SEE SIGMA ISLANDS	ISLANDS	64 16 S	62 55 W
AUSTIN VALLEY	VALLEY	73 30 S	93 19 W	AVSTRALO-ANTARKTICHESKAYA KOTLOVINA SEE SOUTH INDIAN BASIN	UNDERSEA BASIN	60 00 S	120 00 E
AUSTKAMPANF SEE AUSTKAMPAN HILLS	HILLS	71 47 S	25 15 E	AVSVIHK GLACIER	GLACIER	67 07 S	67 15 W
AUSTKAMPANF HILLS	HILLS	71 47 S	25 15 E	AWL POINT	POINT	63 49 S	60 37 W
AUSTNES PENINSULA	PENINSULA	66 42 S	57 17 E	AXEL HEIBERG GLACIER	GLACIER	85 25 S	163 00 W
AUSTNES POINT SEE AUSTNES PENINSULA	PENINSULA	66 42 S	57 17 E	AXTELL, MOUNT	PEAK	81 19 S	85 15 W
AUSTNESTANGEN SEE GOTLEY, CAPE	CAPE	66 42 S	57 19 E	AXWORTHY, MOUNT	MOUNTAIN	73 06 S	62 44 W
AUSTNUTEF SEE ARMSTRONG PEAK	PEAK	66 24 S	53 23 E	AYRES, MOUNT	MOUNTAIN	79 20 S	156 28 E
AUSTPYNTN	POINT	69 37 S	38 23 E	AYUDA, CALETA SEE ASSISTANCE BAY	BAY	54 07 S	37 09 W

AZARASHI ROCK	ROCK ON LAND	70 01 S	38 54 E	BADER GLACIER	GLACIER	67 37 S	66 45 W	
AZARASHI ROCK SEE AZARASHI ROCK	ROCK ON LAND	70 01 S	38 54 E	BAEZA, ARRECIF	SEE HERALD REEF	REEF	65 11 S	64 11 W
AZIMUTH HILL	HILL	63 45 S	58 16 W	BAFFLE ROCK		ROCK IN WATER	68 12 S	67 05 W
AZIMUTH ISLAND	ISLAND	67 31 S	62 44 E	BAGE, CAPE		CAPE	67 44 S	146 33 E
AZIMUTH ISLANDS	ISLANDS	67 31 S	62 44 E	BAGNOLD POINT		POINT	67 02 S	67 29 W
AZOPARCO, ESTRECHO SEE				BAGSHAW, MOUNT		MOUNTAIN	71 27 S	67 06 W
HERRERT SOUND	SOUND	63 55 S	57 40 W	BAGSHAW GLACIER		GLACIER	64 56 S	62 38 W
AZTEC MOUNTAIN	MOUNTAIN	77 49 S	160 40 E	BAHAMONDES, PUNTA SEE				
AZUFRE POINT	POINT	65 03 S	63 39 W	BAHAMONDES POINT		POINT	63 19 S	57 55 W
AZUKI ISLAND	ISLAND	69 53 S	38 56 E	BAHAMONDES POINT		POINT	63 19 S	57 55 W
AZUR, BAIE D' SEE AZURE COVE	COVE	65 04 S	63 35 W	BAHIA, PUNTA SEE BAY POINT		POINT	64 46 S	63 26 W
AZURE BAY SEE AZURE COVE	COVE	65 04 S	63 35 W	BAILEY, MOUNT		MOUNTAIN	70 00 S	63 13 W
AZURE COVE	COVE	65 04 S	63 35 W	BAILEY GLACIER SEE				
				FRIEDERICHSEN GLACIER		GLACIER	66 38 S	64 09 W
				BAILEY ISLAND SEE BAILLY PENINSULA		PENINSULA	66 17 S	110 32 E
				BAILEY NUNATAK		NUNATAK	75 42 S	140 16 W
				BAILEY PENINSULA		PENINSULA	66 17 S	110 32 E
				BAILEY RIDGE		RIDGE	77 12 S	145 00 W
				BAILEY ROCKS		ROCKS IN WATER	66 17 S	110 32 E
				BAILLIEU PEAK		PEAK	67 51 S	60 46 E
BARE ISLAND	ISLAND	54 16 S	36 18 W	BAILY HEAD SEE RANCHO POINT		HEADLAND	62 58 S	60 30 W
BABEL ROCK	ROCK IN WATER	63 52 S	61 24 W	BAILY ISLAND SEE OHLIN ISLAND		ISLAND	63 30 S	60 07 W
BABIS SPUR	SPUR	82 13 S	163 03 E					
BABORDSPANTEN RIDGE	RIDGE	72 17 S	3 26 W	BAIN, MOUNT		MOUNTAIN	66 33 S	65 26 W
BABUSHKIN ISLAND	ISLAND	69 05 S	157 30 E	BAJA, ISLA SEE LOW ISLAND		ISLAND	63 17 S	62 09 W
				BAJA, PUNTA SEE LOW POINT		POINT	57 04 S	26 45 W
BACHARACH NUNATAK	NUNATAK	66 41 S	65 11 W	BAJA, PUNTA SEE PENFOLD POINT		POINT	62 59 S	60 35 W
BACH ICE SHELF	ICE SHELF	72 00 S	72 00 W	BAJA, ROCA SEE LOW REEF		REEF	54 30 S	37 00 W
BACHSTROM POINT	POINT	65 29 S	63 51 W					
BACK BAY	BAY	68 11 S	67 00 W	BAJA, ROCA SEE LOW ROCK		ROCK IN WATER	62 17 S	58 39 W
BACK BAY COVE SEE BACK BAY	BAY	68 11 S	67 00 W	BAKENESEDKKA VALLEY		VALLEY	71 26 S	3 03 W
				BAKENESET HEADLAND		HEADLAND	71 23 S	2 48 W
BACKDOOR BAY	BAY	77 33 S	166 11 E	BAKEN NUNATAK		NUNATAK	71 18 S	2 57 W
BACKER ISLANDS	ISLANDS	74 25 S	102 40 W	BAKER, MOUNT		MOUNTAIN	84 44 S	172 18 W
BACKSTAIRS PASSAGE SEE				BAKER NUNATAK		NUNATAK	85 23 S	124 40 W
BACKSTAIRS PASSAGE GLACIER	GLACIER	75 02 S	162 36 E					
BACKSTAIRS PASSAGE GLACIER	GLACIER	75 02 S	162 36 E					

BAKER RIDGE	RIDGE	83 20 S	55 40 W	BALIN ROCKS	ROCKS IN WATER	60 42 S	45 36 W
BAKER ROCKS	ROCKS ON LAND	74 14 S	164 45 E	BALISH GLACIER	GLACIER	79 25 S	84 30 W
BAKER THREE GLACIER SEE				BALLANCE PFAK	PEAK	76 46 S	159 79 E
LAMBERT GLACIER	GLACIER	71 00 S	70 00 E	BALLARD MOUNT	MOUNTAIN	75 12 S	70 09 W
BAKHALLEY SLOPE	SLOPE	72 08 S	2 56 E	BALLARD SPUR	SPUR	82 08 S	163 40 E
BAKKEVODENE CRAGS	CRAGS	71 56 S	6 32 E				
				BALLENA, ROCA SEE WHALE ROCK	ROCK IN WATER	60 48 S	45 39 W
BAKITIS COAST	COAST	74 45 S	120 00 W	BALLENA, ROCAS SEE			
BALAENA ISLANDS	ISLANDS	66 00 S	111 07 E	RIGHT WHALE ROCKS	ROCKS IN WATER	54 14 S	36 74 W
BALAENA VALLEY	VALLEY	63 20 S	56 23 W	BALLENA AZUL, PUERTO SEE			
BALANCED ROCK	ROCK ON LAND	53 00 S	73 24 E	BLUE WHALE HARBOR	ANCHORAGE	54 04 S	37 01 W
BALCARCF, PUNTA SEE FILDOS POINT	POINT	63 00 S	60 34 W	BALLENA FRANCA, BAHIA SEE			
				RIGHT WHALE BAY	BAY	54 00 S	37 41 W
BALCH, MOUNT	MOUNTAIN	65 16 S	63 59 W	BALLENEROS, CALETA SEE WHALERS BAY	BAY	62 59 S	60 34 W
BALCHEN, MOUNT	MOUNTAIN	85 22 S	166 12 W				
BALCHENFJELLA SEE BALCHEN MOUNTAIN	MOUNTAIN	72 00 S	27 12 E	BALLENY ISLANDS	ISLANDS	66 35 S	162 50 E
BALCHEN GLACIER	GLACIER	76 25 S	145 10 W	BALLENY-MACQUARIE RISE SEE			
BALCHEN MOUNTAIN	MOUNTAIN	72 00 S	27 12 E	MACQUARIE RISE	UNDERSEA RISE	57 00 S	159 00 E
				BALLESTFROS, ISLOTES SEE			
BALCH GLACIER	GLACIER	66 50 S	64 48 W	PSI ISLANDS	ISLANDS	64 18 S	63 01 W
BALDER POINT	POINT	66 27 S	63 45 W	BALLOU, MOUNT	MOUNTAIN	73 14 S	163 03 E
BALD HEAD	HEADLAND	63 38 S	57 36 W	BALL STREAM	STREAM	77 26 S	163 44 E
BALDR, MOUNT	PEAK	77 35 S	160 34 E				
BALDRED ROCK	ROCK IN WATER	60 44 S	44 26 W	BALSAM BEACH	BEACH	54 19 S	36 26 W
				BAMSEFJELL SEE BAMSE MOUNTAIN	MOUNTAIN	72 15 S	22 18 E
BALDR, MOUNT SEE BALDR, MOUNT	PEAK	77 35 S	160 34 E	BAMSE MOUNTAIN	MOUNTAIN	72 15 S	22 18 E
BALDWIN, MOUNT	MOUNTAIN	72 15 S	163 18 E	BANCK, ILE SEE BANCK, MOUNT	MOUNTAIN	64 54 S	63 03 W
BALDWIN GLACIER	GLACIER	85 05 S	177 00 W	BANCK, MOUNT	MOUNTAIN	64 54 S	63 03 W
BALDWIN PEAK	PEAK	64 24 S	60 45 W				
BALDWIN POINT	POINT	66 50 S	120 48 E	BANCROFT BAY	BAY	64 34 S	61 52 W
				BANDED BLUFF	BLUFF	85 20 S	169 35 W
BALDWIN ROCKS	MUNATAKS	66 25 S	98 46 E	BANDED PEAK	PEAK	85 03 S	166 00 W
BALDWIN VALLEY	VALLEY	77 18 S	162 70 E	BANDSTONE BLOCK	ROCK ON LAND	71 40 S	68 12 W
BALEINIERS, ANSE DES SEE				BANFIELD, MOUNT SEE GJEITA, MOUNT	PEAK	68 12 S	58 22 E
WHALERS BAY	BAY	62 59 S	60 34 W				
BALFOUR, MOUNT	MOUNTAIN	69 19 S	67 13 W	BANZARE BANK SEE			
BALHAM VALLEY	VALLEY	77 24 S	161 06 E	BANZARE SEAMOUNT CHAIN	SEAMOUNT CHAIN	58 50 S	77 44 E
				BANZARE COAST	COAST	67 00 S	126 00 E
BALIN POINT	POINT	60 42 S	45 36 W	BANZARE LAND SEE BANZARE COAST	COAST	67 00 S	126 00 E

BANZARE RISE SEE					BARNARD, MOUNT SEE				
BANZARE SEAMOUNT CHAIN	SEAMOUNT CHAIN	58 50 S	77 44 E		FRIESLAND, MOUNT	MOUNTAIN	62 40 S	60 12 W	
BANZARE SEAMOUNT CHAIN	SEAMOUNT CHAIN	58 50 S	77 44 E		BARNARD PEAK SEE FRIESLAND, MOUNT	MOUNTAIN	62 40 S	60 12 W	
BARHAPA ISLAND	ISLAND	68 08 S	67 06 W		BARNARD POINT	POINT	62 46 S	60 21 W	
BARNARD POINT SEE LENIZ POINT	POINT	64 54 S	63 05 W		BARNARDS PEAK SEE NEEDLE PEAK	PEAK	62 44 S	60 11 W	
BARNER COVE	COVE	54 00 S	37 39 W		BARNE, CAPE	CAPE	77 35 S	166 13 E	
BARBER GLACIER	GLACIER	70 26 S	162 42 E		BARNE GLACIER	GLACIER	77 36 S	166 22 E	
BARBIÈRE ISLAND	ISLAND	65 11 S	64 10 W		BARNE INLET	INLET	80 15 S	160 15 E	
BARCHANS, THE	ISLANDS	65 14 S	64 20 W		BARNES, MOUNT SEE CHEEKS NUNATAK	NUNATAK	74 58 S	72 49 W	
BARCLAY BAY	BAY	62 33 S	60 58 W		BARNES, MOUNT	PEAK	77 38 S	163 32 E	
BARCLAY'S BAY SEE BARCLAY BAY	BAY	62 33 S	60 58 W		BARNES GLACIER	GLACIER	67 32 S	66 25 W	
BARCROFT ISLANDS	ISLANDS	66 27 S	67 10 W		BARNES ICEFALLS	ICEFALLS	83 49 S	55 53 W	
BARCUS GLACIER	GLACIER	74 15 S	62 00 W		BARNES NUNATAK SEE CHEEKS NUNATAK	NUNATAK	74 58 S	72 49 W	
BARDEN, MOUNT	MOUNTAIN	77 51 S	86 13 W		BARNES PEAK	PEAK	84 23 S	167 34 E	
BARFACE BLUFF	BLUFF	78 51 S	161 40 E		BARNES RIDGE	RIDGE	78 08 S	84 50 W	
BARF ROCK	ROCK IN WATER	60 43 S	45 36 W		BARNETT GLACIER	GLACIER	70 59 S	167 40 E	
BARFF-HUK SEE BARFF POINT	POINT	54 14 S	36 24 W		BARN ROCK	ROCK IN WATER	68 41 S	67 32 W	
BARFF PENINSULA	PENINSULA	54 19 S	36 18 W		BARNUM PEAK	PEAK	85 23 S	171 38 W	
BARFF POINT	POINT	54 14 S	36 24 W		BARONICK GLACIER	GLACIER	78 36 S	161 50 E	
BARGH GLACIER	GLACIER	73 05 S	168 46 E		BARRACOITA RIDGE	RIDGE	85 20 S	166 35 W	
BARIALMONT, CALETA SEE					BARRACOITA ROCK	SUBMERGED ROCK	54 01 S	38 03 W	
BRIALMONT COVE	COVE	64 16 S	61 00 W		BARRATT ISLAND	ISLAND	68 33 S	77 52 E	
BARILAR BAY SEE BARILARI BAY	BAY	65 55 S	64 43 W		BARRÉ, MOUNT	MOUNTAIN	67 30 S	68 73 W	
BARILARI BAY	BAY	65 55 S	64 43 W		BARRÉ GLACIER	GLACIER	66 35 S	138 40 E	
BAR ISLAND	ISLAND	68 17 S	67 12 W		BARREN, MOUNT	PEAK	54 10 S	36 45 W	
BARKLEY MOUNTAINS	MOUNTAINS	72 22 S	1 05 E		BARREN BLUFF	BLUFF	73 03 S	161 20 E	
BARLOW, MOUNT	MOUNTAIN	73 22 S	62 48 W		BARRETT GLACIER	GLACIER	84 37 S	174 10 W	
BARLAS, CAPE	CAPE	60 43 S	45 00 W		BARRETT ISLAND	ISLAND	72 09 S	95 30 W	
BARLAS BANK	MARINE BANK	54 00 S	37 20 W		BARRETT NUNATAKS	NUNATAKS	79 17 S	81 24 W	
BARLAS CHANNEL	MARINE CHANNEL	67 13 S	67 45 W		BARRIER BAY	BAY	67 45 S	81 10 E	
BARLES, CAPE SEE BARLAS, CAPE	CAPE	60 43 S	45 00 W		BARRIER ISLAND	ISLAND	68 26 S	78 23 E	
BARLOW ISLAND	ISLAND	62 52 S	62 21 W		BARRIERVIA SEE BARRIER BAY	BAY	67 45 S	81 10 E	
					BARRIOS, ISLOTE SEE BARRIOS ROCKS	ROCKS IN WATER	63 19 S	57 58 W	

BARRINS ROCKS	ROCKS IN WATER	63 19 S	57 58 W	BASTION, MOUNT	PEAK	77 19 S	160 30 E
BAR ROCKS	ROCKS IN WATER	54 10 S	36 42 W	BASTION HILL	HILL	79 50 S	158 19 E
BARROS, ILES DE SEE BARROS ROCKS	ROCKS IN WATER	65 17 S	64 12 W	BASTION PEAK	PEAK	66 10 S	63 35 W
BARROS ROCKS	ROCKS IN WATER	65 17 S	64 12 W	BATES GLACIER	GLACIER	74 13 S	163 51 E
BARROW, CAPE	CAPE	63 42 S	61 43 W	BATES ISLAND	ISLAND	65 49 S	65 38 W
BARROW, CAPE	POINT	71 22 S	169 20 E	BATES NUNATAKS	NUNATAKS	80 15 S	153 30 E
BARROWS ISLE SEE ELEPHANT ISLAND	ISLAND	61 10 S	55 14 W	BATES POINT	POINT	70 43 S	166 47 E
BARR SMITH, MOUNT	MOUNTAIN	67 10 S	99 15 E	BATHURST ISLAND SEE FORD ISLAND	ISLAND	66 24 S	110 31 E
BARRY HILL	HILL	85 10 S	174 44 W	BATTERIFF, CAPE	CAPE	65 51 S	53 48 E
BARRY ISLAND	ISLAND	68 08 S	67 07 W	BATTERIFF MOUNTAINS	MOUNTAINS	71 23 S	66 55 W
BARSOUM, MOUNT	PEAK	82 04 S	88 07 W	BATTLEMNTS NUNATAK	NUNATAK	76 34 S	159 22 E
EARTHOLIN PEAK	PEAK	67 17 S	66 42 W	BATTLESHIP PROMONTORY	PROMONTORY	76 54 S	160 55 E
BARTLETT, MOUNT	MOUNTAIN	66 57 S	51 06 E	BATTYE GLACIER	GLACIER	70 53 S	67 54 E
BARTLETT, MOUNT	PEAK	84 56 S	167 56 E	BAUDIN PEAKS	PEAKS	68 49 S	67 03 W
BARTLETT GLACIER	GLACIER	86 15 S	152 00 W	BAUDISSIN GLACIER SEE			
BARTLETT INLET	INLET	77 13 S	156 40 W	BAUDISSIN GLACIER	GLACIER	53 02 S	73 26 E
BARTLEY GLACIER	GLACIER	77 32 S	162 10 E	BAUDISSIN GLACIER	GLACIER	53 02 S	73 26 E
BARTÓK GLACIER	GLACIER	69 38 S	71 00 W	BAUHS NUNATAK	NUNATAK	84 12 S	163 24 E
BARTON PENINSULA	PENINSULA	62 14 S	58 46 W	BAULCH PFAK	PEAK	83 20 S	163 04 E
BARTRIM GLACIER	GLACIER	79 44 S	158 44 E	BAUMF, MOUNT	MOUNTAIN	54 39 S	36 13 W
BARTRIM PLATEAU	PLATEAU	83 10 S	159 55 E	BALDRÉS ROCKS	ROCKS IN WATER	64 54 S	63 37 W
BARWICK VALLEY	VALLY	77 21 S	161 20 E	BAUTAFN PEAK	PEAK	71 58 S	25 57 E
BÅSHOLKEN SPUR	SPUR	71 54 S	5 17 E	BAXTER, MOUNT	MOUNTAIN	74 22 S	162 32 E
BASCOPPE, PUNTA SEE ASH POINT	POINT	62 29 S	59 39 W	BAYARD ISLANDS	ISLANDS	64 56 S	63 14 W
BASFCAMP VALLEY	VALLY	73 30 S	94 22 W	BAYET, POINTE SEE BAYET PEAK	PEAK	65 02 S	63 01 W
BASFLINE NUNATAKS	NUNATAKS	70 46 S	66 55 E	BAYET PFAK	PEAK	65 02 S	63 01 W
BASFLINE ROCK	ROCK IN WATER	67 36 S	62 44 E	BAYET POINT SEE PELLETAN POINT	POINT	65 06 S	63 02 W
BASIL HALLS ISLAND SEE SNOW ISLAND	ISLAND	62 47 S	61 23 W	BAYLE, CAPE	CAPE	64 17 S	63 10 W
BASILICA PEAK	PEAK	70 02 S	159 21 E	BAYLFY, ISLA SEE BOB ISLAND	ISLAND	64 56 S	63 26 W
BASSILSETTA	PLAIN	72 17 S	3 36 W	BAYLTSS, MOUNT	MOUNTAIN	73 32 S	62 44 E
BASS ROCK SEE BALDRED ROCK	ROCK IN WATER	60 44 S	44 26 W	BAYLY GLACIER	GLACIER	64 37 S	61 50 W
BASTIEN RANGE	RANGE	78 50 S	86 00 W	BAYONNE, MOUNT	MOUNTAIN	68 56 S	70 59 W
BASTIN, MOUNT	MOUNTAIN	72 32 S	31 15 E	BAY POINT	POINT	64 46 S	63 26 W

BAZETT ISLAND	ISLAND	66 18 S	67 06 W	BEAUPRÉ COVE	COVE	64 42 S	62 22 W
BAZZANO ISLAND	ISLAND	65 11 S	64 10 W	BEAVER GLACIER	GLACIER	67 02 S	59 40 E
BEACH POINT	POINT	59 26 S	27 16 W	BEAVER GLACIER	GLACIER	83 24 S	169 10 E
BEACON HEAD	HEADLAND	67 49 S	67 21 W	BEAVER ISLAND	ISLAND	67 07 S	50 47 E
BEACON MOUNTAINS	MOUNTAIN	77 50 S	160 50 E	BEAVER LAKE	LAKE	70 48 S	69 20 E
BEACON HILL	HILL	68 04 S	66 23 W	BEAVER ROCKS	ROCKS IN WATER	63 40 S	59 21 W
BEACON VALLEY	VALLEY	77 49 S	160 39 E	BEAZLEY, MOUNT	MOUNTAIN	85 51 S	142 51 W
BEAGLE ISLAND	ISLAND	63 25 S	54 40 W	BÉCHERVAISF, MOUNT	MOUNTAIN	70 11 S	64 48 E
BEAK ISLAND	ISLAND	63 37 S	57 18 W	BÉCHERVAISF ISLAND	ISLAND	67 35 S	62 49 E
BEAKLEY GLACIER	GLACIER	73 51 S	119 50 W	BECK, MOUNT SEE BEAK PEAK	PEAK	86 05 S	159 58 W
BEALE, CAPE	CAPE	66 35 S	162 51 E	BECKER, MOUNT	MOUNTAIN	75 06 S	72 02 W
BEALE PINNACLE	ROCK IN WATER	66 35 S	162 51 E	BECKETT NUNATAK	NUNATAK	76 02 S	160 11 E
BEALL ISLAND	ISLAND	66 18 S	110 29 E	BECKMAN FJORD SEE BECKMANN FJORD	BAY	54 03 S	37 12 W
BEALL REEFS	REEFS	66 18 S	110 27 E	BECKMANN FJORD	BAY	54 03 S	37 12 W
BEAMAN GLACIER	GLACIER	73 58 S	164 38 E	BECK PEAK	PEAK	86 05 S	159 58 W
BEAN PEAKS	PEAKS	75 58 S	70 00 W	BEDFORD ISLAND	ISLAND	66 28 S	67 09 W
BEARDMORE GLACIER	GLACIER	83 45 S	171 00 E	BEDNARZ COVE	COVE	66 21 S	110 32 E
BEARD PEAK	PEAK	86 40 S	145 25 W	BEEHIVE HILL	HILL	68 16 S	66 10 W
BEARING ISLAND	ISLAND	64 33 S	62 02 W	BEEHIVE MOUNTAIN	MOUNTAIN	77 40 S	160 33 E
BEAR ISLAND	ISLAND	68 11 S	67 04 W	BEEHIVE NUNATAK SEE TEALL NUNATAK	NUNATAK	74 50 S	162 33 E
BEAR ISLAND SEE BEAR PENINSULA	PENINSULA	74 36 S	110 50 W	BEER ISLAND	ISLAND	66 00 S	65 41 W
BEAR PENINSULA	PENINSULA	74 36 S	110 50 W	BEETHOVEN PENINSULA	PENINSULA	71 40 S	73 45 W
BEARSKIN, MOUNT	MOUNTAIN	78 20 S	85 37 W	BEGG POINT	POINT	54 03 S	37 59 W
BEASCOCHEA BAY	BAY	65 30 S	64 00 W	BEHAIM PEAK	PEAK	68 47 S	66 44 W
BEAUDOIN PEAK	PEAK	79 48 S	81 00 W	BEHLING, MOUNT	MOUNTAIN	85 40 S	161 04 W
BEAUFORT, MOUNT SEE FOSTER, MOUNT	MOUNTAIN	63 00 S	62 33 W	BEHRENDT MOUNTAINS	MOUNTAINS	75 20 S	72 30 W
BEAUFORT ISLAND	ISLAND	76 57 S	166 56 E	BEISZER NUNATAK	NUNATAK	83 29 S	51 57 W
BEAUFORT RIDGE	RIDGE	60 38 S	45 33 W	BEITZEL PEAK	PEAK	80 17 S	82 18 W
BEAUFORT, MOUNT SEE FOSTER, MOUNT	MOUNTAIN	63 00 S	62 33 W	BEKKER NUNATAKS	NUNATAKS	64 40 S	60 56 W
BEAUMONT BAY	BAY	81 31 S	161 22 E	BELDING ISLAND	ISLAND	66 24 S	67 13 W
BEAUMONT GLACIER	GLACIER	72 02 S	62 00 W	BELFCZ, MOUNT	MOUNTAIN	85 34 S	163 27 W
BEAUMONT HILL	HILL	64 01 S	61 59 W	BELMUNITE POINT	POINT	70 40 S	68 32 W
BEAUMONT ISLAND	ISLAND	68 12 S	66 57 W	BELGEN VALLEY	VALLEY	73 35 S	4 00 W



BELGICA, DÉTROIT DE LA	SEE								
GERLACHF STRAIT	STRAIT	64 30 S	62 20 W						
BELGICA, MONTS	SEE								
BELGICA MOUNTAINS	MOUNTAINS	72 35 S	31 10 E						
BELGICA GLACIER	GLACIER	65 23 S	63 50 W						
BELGICA MOUNTAINS	MOUNTAINS	72 35 S	31 10 E						
BELGICA SEA	SEE BELLINGSHAUSEN SEA	71 00 S	85 00 W						
BELGRANO, ISLA	SEE ADELAIDE ISLAND	67 15 S	68 30 W						
BELINDA, MOUNT	MOUNTAIN	58 25 S	26 23 W						
BELKNAP NUNATAK	NUNATAK	72 26 S	97 45 W						
BELL, MOUNT	MOUNTAIN	84 04 S	167 30 E						
BELL BAY	BAY	67 11 S	58 25 E						
BELL BLUFF	BLUFF	84 04 S	170 00 E						
BELL GLACIER	GLACIER	66 40 S	125 05 E						
BELL GLACIER	SEE MACKELLAR GLACIER	63 47 S	167 15 E						
BELLINGSHAUSEN-MULDE	SEE								
SOUTHEAST PACIFIC BASIN	UNDERSEA BASIN	60 00 S	115 00 W						
BELLINGSHAUSEN SEA	SEE								
BELLINGSHAUSEN SEA	SEA	71 00 S	85 00 W						
BELLINGSHAUSEN, MOUNT	MOUNTAIN	75 07 S	162 06 E						
BELLINGSHAUSEN BASIN	SEE								
SOUTHEAST PACIFIC BASIN	UNDERSEA BASIN	60 00 S	115 00 W						
BELLINGSHAUSEN ISLAND	ISLAND	59 25 S	27 03 W						
BELLINGSHAUSEN POINT	POINT	54 03 S	37 14 W						
BELLINGSHAUSEN SEA	SEA	71 00 S	85 00 W						
BELLINGSHAUSEN, MOUNT	MOUNTAIN	75 07 S	162 06 E						
BELLINGSHAUSEN BASIN	SEE								
SOUTHEAST PACIFIC BASIN	UNDERSEA BASIN	60 00 S	115 00 W						
BELL ISLAND	SEE GUESALAGA ISLAND	64 16 S	61 59 W						
BELLOWS, MOUNT	MOUNTAIN	84 50 S	170 54 E						
BELL PEAK	PEAK	85 22 S	164 14 W						
BELL POINT	POINT	62 07 S	58 53 W						
BELLIE, CABO	SEE PHANTOM POINT	66 25 S	65 41 W						
BELLIE, CAPE	CAPE	66 18 S	65 53 W						
BELL VALLEY	VALLEY	79 51 S	82 00 W						
BELOLIKOV, MOUNT	MOUNTAIN	70 30 S	162 07 E						
BELOUSOV POINT	POINT	69 50 S	160 21 E						
BELSHAM, CAPE	CAPE	61 06 S	54 52 W						
BELYY, OSTROV	SEE WHITE ISLAND	66 44 S	48 35 E						
BENGER MOUNTAINS	MOUNTAINS	85 31 S	140 12 W						
BENEDEN HEAD	HEADLAND	64 46 S	62 42 W						
BENEDICT PEAK	PEAK	75 17 S	110 30 W						
BENEDICT POINT	POINT	66 09 S	66 36 W						
BENES PEAK	PEAK	76 07 S	124 07 W						
BENEY NUNATAKS	NUNATAKS	80 19 S	27 16 W						
BENGAARD PEAK	PEAK	83 19 S	163 27 E						
BENJAMIN, MOUNT	MOUNTAIN	85 48 S	160 06 W						
BENKERT, MOUNT	MOUNTAIN	73 38 S	76 40 W						
BENLEIN POINT	POINT	66 29 S	110 29 E						
BENNET, CAPE	SEE BENNETT, CAPE	60 37 S	45 13 W						
BENNETT, CAPE	CAPE	60 37 S	45 13 W						
BENNETT, MOUNT	SEE								
STOR HANAKKEN MOUNTAIN	MOUNTAIN	66 32 S	53 36 E						
BENNETT, MOUNT	MOUNTAIN	84 49 S	178 54 W						
BENNETT BLUFF	BLUFF	75 08 S	134 35 W						
BENNETT ISLANDS	ISLANDS	66 56 S	67 40 W						
BENNETT NUNATAKS	NUNATAKS	84 47 S	116 25 W						
BENNETT PLATFORM	MESA	85 13 S	178 00 W						
BENNETT SADDLE	SADDLE	77 05 S	175 26 W						
BENNETT SPIRES	PEAKS	83 51 S	56 10 W						
BENN SKERRIES	ROCKS IN WATER	54 27 S	3 19 E						
BENNSKJAFER	SEE BENN SKERRIES	54 27 S	3 19 E						
BENNSKJAFRET	SEE BENN SKERRIES	54 27 S	3 19 E						
BENOIT PEAK	PEAK	72 06 S	163 40 E						
BENSON, MOUNT	MOUNTAIN	78 37 S	84 27 W						
BENSON GLACIER	GLACIER	76 50 S	162 12 E						
BENSON KHOR	HILL	75 45 S	159 17 E						
BENSON POINT	POINT	62 39 S	61 18 W						

BENSON RIDGE	RIDGE	82 46 S	164 48 E	BERNT BALCHEN GLACIER	SEE			
BENTEN ISLAND	ISLAND	69 01 S	39 13 E	BALCHEN GLACIER	GLACIER	76 23 S	145 10 W	
BENTLEY, MOUNT	MOUNTAIN	78 07 S	86 14 W	BERNTSEN POINT	POINT	60 43 S	45 36 W	
BENTLEY CRAG	CRAG	67 17 S	66 53 W	BERQUIST RIDGE	RIDGE	83 31 S	56 10 W	
BENTLEY SUBGLACIAL TRENCH	SUBGLACIAL TRENCH	78 00 S	110 00 W	BERRIGAN, MOUNT	MOUNTAIN	66 40 S	52 42 E	
				BERRHABANF CRAGS	CRAGS	69 44 S	38 58 E	
CENTON ISLAND	ISLAND	77 04 S	147 48 W					
BENZ PASS	PASS	63 41 S	58 27 W	BERRRODDEN	SEE BERR POINT	POINT	69 46 S	39 04 E
BERESIND ISLAND	SEE			BERR POINT	POINT	69 46 S	39 04 E	
GREENWICH ISLAND	ISLAND	62 31 S	59 47 W	BERRY, MOUNT	MOUNTAIN	64 26 S	60 43 W	
BERG BAY	BAY	71 27 S	169 27 E	BERRY HEAD	POINT	60 42 S	45 37 W	
BERGEN, MOUNT	PEAK	76 59 S	160 49 E	BERRY PEAKS	PEAKS	85 26 S	138 12 W	
BERGER, MOUNT	MOUNTAIN	75 04 S	71 57 W	BERTEAUX, CAPE	CAPE	68 51 S	67 27 W	
BERGERSEN, MOUNT	MOUNTAIN	72 04 S	25 48 E	BERTEAUX, ILE	SEE BERTEAUX, CAPE	CAPE	68 51 S	67 27 W
BERG ICE STREAM	ICE STREAM	73 38 S	78 20 W	BERTEAUX ISLAND	SEE BERTEAUX, CAPE	CAPE	68 51 S	67 27 W
BERGIN, MOUNT	MOUNTAIN	67 41 S	48 55 E	BERTHA ISLAND	ISLAND	67 23 S	59 19 E	
BERG MOUNTAINS	MOUNTAINS	69 13 S	156 04 E	BERTHELOT ISLANDS	ISLANDS	65 20 S	64 09 W	
BERGNES	SEE BYRD HEAD			BERTOGLIO GLACIER	GLACIER	79 18 S	160 20 E	
BERG PEAK	PEAK	71 32 S	161 47 E	BERTRAB GLACIER	GLACIER	54 37 S	35 17 W	
BERKLEY ISLAND	ISLAND	66 13 S	110 39 E	BERTRAB Nunatak	NUNATAK	77 55 S	34 10 W	
BERKNER ISLAND	ISLAND	79 30 S	49 30 W	BERTRAM GLACIER	GLACIER	70 50 S	67 28 W	
BERLIN, MOUNT	MOUNTAIN	76 03 S	135 52 W	BERTRAND ICE PIEdMONT	ICE PIEdMONT	68 31 S	67 05 W	
BERLIOZ POINT	POINT	72 10 S	73 36 W	BERTRAND ISLAND	SEE STANLEY ISLAND	ISLAND	66 32 S	63 40 W
BERMEL ESCARPMENT	ESCARPMENT	85 17 S	89 30 W	BERWICK GLACIER	GLACIER	84 36 S	165 45 E	
BERNACCHI, CAPE	CAPE	77 24 S	163 51 E	BERWICK GLACIER	SEE			
BERNACCHI BAY	BAY	77 27 S	163 48 E	SWINFORD GLACIER	GLACIER	84 45 S	164 10 E	
BERNACCHI HEAD	HEADLAND	76 08 S	168 20 E	BESCH, MOUNT	MOUNTAIN	78 11 S	84 43 W	
				BESHARD POINT	POINT	64 50 S	63 29 W	
BERNAL ISLANDS	ISLANDS	66 22 S	66 28 W					
BERNARD, POINTE	SEE BARNARD POINT	POINT	62 46 S	60 21 W	BESSINGER Nunatak	NUNATAK	85 05 S	64 38 W
BERNARD HORNE, MOUNT	SEE							
HORNE, MOUNT	MOUNTAIN	75 46 S	71 41 W	BEST, CAPE	CAPE	54 05 S	36 49 W	
BERNARD ISLAND	ISLAND	66 40 S	140 02 E	BEST, MOUNT	MOUNTAIN	66 49 S	51 23 E	
BERNARD ROCKS	ROCKS IN WATER	64 08 S	62 01 W	BEST PEAK	PEAK	54 01 S	36 49 W	
				BESVIKELSENS KAP	SEE			
				DISAPPOINTMENT, CAPE	CAPE	65 33 S	61 43 W	
BERNSTEIN, MOUNT	MOUNTAIN	71 37 S	163 07 E					

BETA ISLAND	ISLAND	64 19 S	63 00 W	BILLIE PEAK	PEAK	64 45 S	63 23 W
BETA PEAY	PEAK	75 51 S	160 05 E	BILLIE ROCKS	ROCKS IN WATER	60 43 S	45 37 W
BETHEDEP, CAPE	CAPE	63 37 S	56 41 W	BILLING, MOUNT	MOUNTAIN	75 43 S	160 54 E
BETHEDEP ISLANDS	ISLANDS	65 15 S	65 03 W	BILLINGANE PEAKS	PEAKS	68 21 S	59 18 E
BETSEY COVE SEE HORTEN	COVE	54 17 S	37 07 W	BILL INLET	INLET	54 02 S	37 58 W
BFTTLE PEAK	PEAK	77 47 S	163 30 E	BILLIS ISLET SEE BILLS ISLAND	ISLAND	64 49 S	63 30 W
BETTY, MOUNT	RIDGE	45 11 S	163 45 W	BILL ROCK	ROCK IN WATER	54 09 S	36 39 W
BEVIN GLACIER	GLACIER	66 17 S	63 47 W	BILLS GULCH	GLACIER	68 05 S	65 50 W
BEWSHER, MOUNT	PEAK	70 54 S	65 28 E	BILLS ISLAND	ISLAND	64 49 S	63 30 W
BIBBY POINT	POINT	63 48 S	57 57 W	BILLS POINT	POINT	64 19 S	62 59 W
BICKERTON, CAPE	POINT	66 20 S	136 56 E	BILLYCOCK HILL	HILL	68 10 S	66 33 W
BIDLINGMAIER, CAPE	CAPE	53 01 S	73 32 E	BINDER BEACH	BEACH	54 01 S	37 43 W
BIENVENIDO, ISLAS SEE WELCOME ISLANDS	ISLANDS	53 58 S	37 29 W	BINDER ROCKS	ROCKS ON LAND	74 14 S	114 51 W
BIENVENUD, CAPE	CAPE	66 43 S	140 31 E	BINDERS NUNATAKS	NUNATAKS	72 36 S	62 58 E
BIERLE, MOUNT	MOUNTAIN	71 30 S	167 19 E	BINGEN CIRQUE	CIRQUE	72 41 S	3 18 W
BIER POINT	POINT	74 10 S	164 09 E	BINGHAM COL SEE SAFETY COL	COL	68 20 S	66 57 W
BIG BEN	MOUNTAIN	53 06 S	73 31 E	BINGHAM GLACIER	GLACIER	69 23 S	63 10 W
BIG BROTHER BLUFF	BLUFF	71 28 S	149 50 E	BINGHAM PEAK	PEAK	79 26 S	84 48 W
BIG DIAMONEN ISLAND SEE DIAMONEN ISLAND	ISLAND	64 02 S	61 17 W	BINGLEY GLACIER	GLACIER	84 29 S	167 10 E
BIGELOW ROCK	ROCK IN WATER	66 07 S	95 36 E	BIRCHALL PEAKS	PEAKS	76 29 S	146 20 W
BIGEND SADDLE	SADDLE	85 12 S	163 50 W	BIRD, CAPE	CAPE	77 10 S	166 40 E
BIGGS ISLAND	ISLAND	67 46 S	68 53 W	BIRD, MOUNT	MOUNTAIN	77 17 S	166 43 E
BIGG, MOUNT	MOUNTAIN	65 46 S	64 17 W	BIRDIE ROCKS	ROCKS IN WATER	54 03 S	37 58 W
BIGO BAY	BAY	65 43 S	64 30 W	BIRD ISLAND	ISLAND	54 00 S	38 03 W
BIGORDAN FJORD	SOUND	67 33 S	67 23 W	BIRD PEAK SEE ROCHE PEAK	PEAK	54 00 S	38 02 W
BIG RAZORBACK ISLAND	ISLAND	77 41 S	166 30 E	BIRD RIDGE	RIDGE	66 47 S	55 04 E
BIKJEBJGTEN SEE HOUND BAY	BAY	54 22 S	36 13 W	BIRD ROCKS SEE BRYDE ROCKS	ROCKS IN WATER	54 01 S	39 16 W
BILDAD PEAK	PEAK	65 49 S	62 36 W	BIRDSEND BLUFF	BLUFF	64 45 S	62 33 W
BILGERI GLACIER	GLACIER	66 01 S	64 47 W	BIRD SOUND	SOUND	54 00 S	38 01 W
BILL, OSTROV SEE BEALL ISLAND	ISLAND	66 18 S	110 29 E	BIRD STRAIT SEE BIRD SOUND	SOUND	54 00 S	38 01 W
BILLBOARD, THE	CLIFF	77 04 S	145 40 W	BIRETTA PEAK	PEAK	73 05 S	163 13 E
				BIRGER BERGERSENFJELLET SEE BERGERSEN, MOUNT	MOUNTAIN	72 04 S	25 48 E

BIRKENHAUER ISLAND	ISLAND	66 29 S	110 37 E	BLACK CLIFFS	CLIFFS	52 59 S	73 20 E
BIRKS, MOUNT	MOUNTAIN	65 18 S	62 10 W	BLACK COAST	COAST	71 45 S	62 00 W
BIRLEY GLACIER	GLACIER	65 58 S	64 21 W	BLACK CRAG	CRAG	71 46 S	98 06 W
BIRTHDAY POINT	POINT	71 26 S	169 24 E	BLACK GLACIER	GLACIER	71 38 S	164 50 E
BISCO BAY SEE RISCOE BAY	BAY	64 48 S	63 50 W	BLACK HEAD	HEADLAND	66 06 S	65 37 W
BISCOE, MOUNT	PEAK	66 13 S	51 22 E	BLACK HEAD	PROMONTORY	54 04 S	37 07 W
BISCOE, PRESQU'ILE DE SEE				BLACKHEAD ROCK SEE BLACKROCK HEAD	HEADLAND	67 15 S	59 59 E
BISCOE POINT	POINT	64 49 S	63 49 W	BLACK HILL SEE CLARK NUNATAK	NUNATAK	62 40 S	60 55 W
BISCOE BAY	BAY	64 48 S	63 50 W	BLACK ISLAND	ISLAND	65 15 S	64 17 W
BISCOE BAY SEE SULZBERGER BAY	BAY	77 00 S	152 00 W	BLACK ISLAND	ISLAND	78 12 S	166 25 E
BISCOE ISLANDS	ISLANDS	66 00 S	66 30 W	BLACK ISLAND CHANNEL	MARINE CHANNEL	65 15 S	64 17 W
BISCOE POINT	POINT	64 49 S	63 49 W	BLACK NUNATAKS	NUNATAKS	72 59 S	74 28 E
BISHOP, MOUNT	MOUNTAIN	83 43 S	168 42 E	BLACK PEAK SEE GREAVES PEAK	PEAK	62 28 S	59 59 W
BISHOP PEAK	PEAK	78 10 S	162 09 E	BLACK POINT	POINT	54 00 S	37 42 W
BISMARCK STRAIT	STRAIT	64 51 S	64 00 W	BLACK POINT	POINT	62 28 S	60 43 W
BISTRE, MOUNT	MOUNTAIN	65 03 S	62 02 W	BLACK PRINCE, MOUNT	MOUNTAIN	71 47 S	168 15 E
BIZEIJX ROCK	ISLAND	66 49 S	141 24 E	BLACK PUDDING PEAK	PEAK	76 50 S	161 45 E
BJAALAND, MOUNT	PEAK	86 33 S	164 14 W	BLACK REEF	REEF	65 14 S	65 09 W
BJARNE AAGAARD ISLANDS SEE				BLACK RIDGE	RIDGE	74 24 S	163 36 E
AAGAARD ISLANDS	ISLANDS	65 51 S	53 40 E	BLACK RIDGE SEE HANSON RIDGE	RIDGE	77 17 S	163 19 E
BJELLAND POINT	POINT	54 06 S	36 44 W	BLACK ROCK	ROCK IN WATER	53 01 S	73 34 E
BJERKØ HEAD SEE DARNLEY, CAPE	CAPE	67 43 S	69 30 E	BLACK ROCK	ROCK IN WATER	53 39 S	41 48 W
BJERKØ HEADLAND SEE DARNLEY, CAPE	CAPE	67 43 S	69 30 E	BLACK ROCK	ROCK IN WATER	57 02 S	26 39 W
BJERKØ PENINSULA	PENINSULA	67 50 S	69 30 E	BLACKROCK HEAD	HEADLAND	67 15 S	58 59 E
BJÖRNSAKSA SEE BJØRN SPUR	SPUR	71 55 S	4 39 E	BLACK ROCKS	ROCKS IN WATER	54 08 S	36 38 W
BJØRN SPUR	SPUR	71 55 S	4 39 E	BLACK THUMB	MOUNTAIN	68 25 S	66 53 W
BJORNSTADT BAY	BAY	54 35 S	35 55 W	BLACK THUMB MOUNTAIN SEE			
BLACK, CAFE SEE BLACK CRAG	CRAG	71 46 S	98 06 W	BLACK THUMB	MOUNTAIN	68 25 S	66 53 W
BLACK, MOUNT	MOUNTAIN	85 13 S	178 24 W	BLACKWALL MOUNTAINS	MOUNTAINS	68 22 S	66 48 W
BLACK, MOUNT SEE RUTH, MOUNT	MOUNTAIN	86 19 S	51 45 W	BLACKWELDER GLACIER	GLACIER	77 56 S	164 12 E
BLACKBJØRN, MOUNT	MOUNTAIN	86 17 S	147 16 W	BLADE RIDGE	RIDGE	63 25 S	57 05 W
BLACKBJØRN NUNATAK	NUNATAK	83 49 S	66 13 W	BLADES, MOUNT	MOUNTAIN	77 10 S	145 15 W
BLACK CAP	BLUFF	79 00 S	161 51 E	BLAFF, OSTROV SEE BLUFF ISLAND	ISLAND	68 33 S	77 54 E

BLAIFLOCK GLACIER	GLACIER	80 30 S	29 51 W	BLEIIE COVE	COVE	66 49 S	141 24 E
BLAIFLOCK ISLAND	ISLAND	67 33 S	67 04 W	BLIM BAY	BAY	67 31 S	66 32 W
BLAIR GLACIER	GLACIER	66 37 S	124 50 E	BLIZZARD HEIGHTS	HEIGHTS	84 37 S	163 53 E
BLAIR ISLANDS	ISLANDS	66 50 S	143 10 E	BLIZZARD PEAK	PEAK	84 38 S	164 08 E
BLAIR PEAK	PEAK	67 48 S	62 53 E	BLOR, THE	NUNATAK	73 24 S	124 56 W
BLAISEN VALLEY	VALLEY	72 32 S	3 42 W	BLOCK, MOUNT	NUNATAK	85 46 S	176 16 E
BLAKE, CAPE	CAPE	68 21 S	148 58 E	BLOCK BAY	BAY	76 15 S	146 22 W
BLAKE ISLAND	ISLAND	63 37 S	59 01 W	BLOCK MOUNTAIN	MOUNTAIN	70 28 S	68 52 W
BLAKE ISLAND SEE KOLL ROCK	ROCK IN WATER	67 24 S	60 41 E	BLOCK PEAK	PEAK	85 31 S	176 18 E
BLAKENEY POINT	POINT	66 14 S	110 35 E	BLODGETT ICEBERG TONGUE	ICEBERG TONGUE	66 05 S	130 00 E
BLAKE NUNATAKS	NUNATAKS	74 10 S	66 40 E	BLOOD, MOUNT	MOUNTAIN	85 01 S	167 30 W
BLAKE PEAK	PEAK	76 01 S	143 44 W	BLOOMFIELD, MOUNT	MOUNTAIN	72 59 S	65 37 E
BLAKE PEAKS SEE BLAKE NUNATAKS	NUNATAKS	74 10 S	66 40 E	BLOOR PASSAGE	PASSAGE	65 14 S	64 15 W
BLAKE ROCK	ROCK ON LAND	85 11 S	64 50 W	BLOUNT NUNATAK	PEAK	83 16 S	51 19 W
BLÅKLETTANE HILLS	HILLS	72 26 S	21 30 E	BLOWAWAY, MOUNT	MOUNTAIN	69 40 S	159 12 E
BLÅNABRANF NUNATAKS	NUNATAKS	68 03 S	63 00 E	BLCK-ME-DOWN BLUFF	BLUFF	68 03 S	66 40 W
BLANCHARD, SOMMET SEE				BLUBAUGH NUNATAK	NUNATAK	85 45 S	134 06 W
BLANCHARD RIDGE	RIDGE	65 12 S	64 04 W	BLUE GLACIER	GLACIER	77 51 S	164 10 E
BLANCHARD GLACIER	GLACIER	64 44 S	62 05 W	BLUE LAKE	LAKE	77 32 S	166 10 E
BLANCHARD PEAK SEE BLANCHARD RIDGE	RIDGE	65 12 S	64 04 W	BLUE WHALE HARBOR	ANCHORAGE	54 04 S	37 01 W
BLANCHARD RIDGE	RIDGE	65 12 S	64 04 W				
BLANCHARGE HILL	HILL	64 00 S	57 40 W	BLUFF ISLAND	ISLAND	68 33 S	77 54 E
BLANCO, ISLA SEE BRISTOL ISLAND	ISLAND	59 02 S	26 31 W	BLUFF POINT	POINT	54 01 S	37 40 W
BLANK PEAKS	PEAKS	79 45 S	158 45 E	BLÜMCKE KNOLL	KNOLL	66 50 S	64 00 W
BLANK PENINSULA SEE BLANK PEAKS	PEAKS	79 45 S	158 45 E	BLUNT, MOUNT	PEAK	68 48 S	65 48 W
BLECLIC PEAKS	PEAKS	74 59 S	134 16 W	BLUNT COVE	COVE	66 52 S	108 50 E
BLEIKSKOLTANE SEE				BLYTHE BAY	ANCHORAGE	62 28 S	60 20 W
BLEIKSKOLTANE ROCKS	ROCKS ON LAND	72 16 S	27 22 E	BLYTHE BAY SEE HERO BAY	BAY	62 31 S	60 27 W
BLEIKSKOLTANE ROCKS	ROCKS ON LAND	72 16 S	27 22 E	BO, MONT SEE BOË, MOUNT	MOUNTAIN	72 35 S	31 19 E
BLENHHEIM ROCKS SEE BLACK ROCKS	ROCKS IN WATER	54 08 S	36 38 W	BOAT HARBOR	HARBOR	54 12 S	36 36 W
BLÉRIOT GLACIER	GLACIER	64 25 S	61 10 W	BOB BARTLETT GLACIER SEE			
BLESET ROCK	ROCK ON LAND	73 39 S	3 57 W	BARTLETT GLACIER	GLACIER	86 15 S	152 00 W
BLEUE, ANSF SEE BLEUE COVE	COVE	66 49 S	141 24 E	BOBBY ROCKS	ROCKS ON LAND	75 49 S	159 11 E
				BOB ISLAND	ISLAND	64 56 S	63 26 W

BCRU RIDGE	RIDGE	85 51 S	150 48 W	BOLTON GLACIER	GLACIER	65 01 S	62 58 W
BCCCERINI INLET	INLET	71 42 S	72 00 W	BOLMAN, MOUNT	MOUNTAIN	82 33 S	162 00 E
BODA, MOUNT	MOUNTAIN	68 05 S	48 52 E	BOMHARDIER GLACIER	GLACIER	64 19 S	59 59 W
BODE NUNATAKS	NUNATAKS	72 30 S	75 07 E	BOMB PEAK	PEAK	77 32 S	169 18 E
BODMAN, CAPE SEE BODMAN POINT	POINT	64 14 S	56 48 W	BOMFORD PEAK	PEAK	54 08 S	37 38 W
BODMAN POINT	POINT	64 14 S	56 48 W	BOMMEN SPIJR	SPUR	72 37 S	3 08 W
BODYS, MOUNT	MOUNTAIN	67 09 S	67 48 W	BONAPARTE, MOUNT	MOUNTAIN	83 05 S	160 50 E
BOE, MOUNT	MOUNTAIN	72 35 S	31 19 E	BONAPARTE POINT	POINT	64 47 S	64 05 W
BOECKELLA, LAKE	LAKE	63 24 S	57 00 W	BOND, MOUNT	MOUNTAIN	66 49 S	51 07 E
BOECKELLA-SEE SEE BOECKELLA, LAKE	LAKE	63 24 S	57 00 W	BONDESON GLACIER	GLACIER	82 44 S	165 00 E
BOFFA ISLAND	ISLAND	66 28 S	110 37 E	BOND NUNATAK	NUNATAK	67 09 S	68 10 W
BOGGS, CAPE	CAPE	70 33 S	61 23 W	BON DOCTEUR NUNATAK	NUNATAK	65 40 S	140 01 E
BOGGS STRAIT SEE STEFANSSON STRAIT	STRAIT	69 26 S	62 25 W	BOND PEAKS	PEAKS	72 11 S	25 34 E
BOMNECKE GLACIER	GLACIER	72 23 S	61 25 W	BOND POINT	POINT	62 41 S	60 48 W
BOIL, THE	NUNATAK	74 09 S	161 34 E	BONDTOPPANE SEE BOND PEAKS	PEAKS	72 11 S	25 34 E
BOILER BAY SEE KING EDWARD COVE	COVE	54 17 S	36 30 W	BONE BAY	BAY	63 38 S	59 04 W
BOILER HARBOUR SEE				BONE COVE SEE BONE BAY	BAY	63 38 S	59 04 W
KING EDWARD COVE	COVE	54 17 S	36 30 W	BONE POINT	POINT	66 25 S	110 40 E
BOKER ROCKS	ROCKS ON LAND	72 25 S	98 40 W	BONGRAIN, CAPE SEE BONGRAIN POINT	POINT	67 43 S	67 48 W
BOLAND, MOUNT	MOUNTAIN	65 18 S	63 50 W	BONGRAIN ICE PIEDMONT	ICE PIEDMONT	69 00 S	71 30 W
BOLAND, SOMMET SEE BOLAND, MOUNT	MOUNTAIN	65 18 S	63 50 W	BONGRAIN POINT	POINT	67 43 S	67 48 W
BOLD CLIFF SEE WILLIAMS CLIFF	CLIFF	77 35 S	166 47 E	BONNABEAU DOME	MOUNTAIN	73 31 S	94 08 W
BOL GLACIER	GLACIER	77 52 S	162 34 E	BONNER BEACH	BEACH	54 50 S	36 01 W
BOLINDER BFACH SEE BOLINDER BLUFF	BLUFF	61 56 S	57 58 W	BONNEY, LAKE	LAKE	77 43 S	162 25 E
BOLINDER BLUFF	BLUFF	61 56 S	57 58 W	BONNEY RIEGEL	RIDGE	77 43 S	162 20 E
BOLINGEM ISLANDS	ISLANDS	69 30 S	75 45 E	BONNIER POINT	POINT	64 28 S	63 57 W
BOLLE BAY	COVE	54 27 S	3 20 E	BOCRYALLA ISLANDS	ISLANDS	67 15 S	46 34 E
BOLLENE ROCKS	ROCKS ON LAND	72 15 S	27 14 E	BOCHERANG GLACIER	GLACIER	74 33 S	163 54 E
BOLLEVIKA SEE BOLLE BAY	COVE	54 27 S	3 20 E	BOCHERANG RANGE	RANGE	78 30 S	158 45 E
BOLSÓN COVE	COVE	65 09 S	63 05 W	BOOTHBY, CAPE	CAPE	66 34 S	57 16 E
BOLT, MOUNT	MOUNTAIN	71 06 S	165 42 E	BOOTH ISLAND	ISLAND	65 05 S	64 00 W
BOLTEN PEAK	PEAK	71 49 S	1 44 W	BOOTH PENINSULA	PENINSULA	66 06 S	101 13 E
BOLTON, MOUNT	MOUNTAIN	85 56 S	129 43 W	BOOTH RIDGE SEE BOOTH PENINSULA	PENINSULA	66 06 S	101 13 E

APPROVED FOR RELEASE: 2007/02/20: CIA-RDP01-00707R000200050012-9

BOCT ROCK	ROCK IN WATER	77 03 S	26 39 W	BORG MASSIF	MASSIF	72 45 S	3 30 W
BORCHGREVINK, MOUNT	MOUNTAIN	72 07 S	23 08 E	BORGMASSIVET SEE BORG MASSIF	MASSIF	72 45 S	3 30 W
BORCHGREVINK COAST	COAST	73 00 S	171 00 E	BORG MOUNTAIN	MOUNTAIN	72 42 S	3 30 W
BORCHGREVINK GLACIER	GLACIER	73 04 S	168 30 E	BORSTROM, MOUNT	MOUNTAIN	74 16 S	162 53 E
BORCHGREVINK GLACIER TONGUE	GLACIER TONGUE	73 21 S	168 50 E	BORLAND, MOUNT	MOUNTAIN	74 25 S	67 45 E
BORCHGREVINKISEN	GLACIER	72 10 S	21 30 E	BORLEY, CAPE	CAPE	65 56 S	55 10 E
BORCHGREVINK NUNATAK	NUNATAK	66 03 S	62 30 W	BORLEY POINT	POINT	78 23 S	26 28 W
BORCHGREVINK NUNATAK SLE				BORNHANN GLACIER	GLACIER	72 20 S	170 13 E
BORCHGREVINK NUNATAK	NUNATAK	66 03 S	62 30 W	BORNS GLACIER	GLACIER	77 47 S	162 01 E
BORCHGREVINK NUNATAK SEL				BORODIN, MOUNT	MOUNTAIN	71 32 S	72 41 W
BORCHGREVINK NUNATAK	NUNATAK	66 03 S	62 30 W				
BORCIK, MOUNT	MOUNTAIN	86 12 S	153 38 W	BORODINO ISLAND SEE SMITH ISLAND	ISLAND	63 00 S	62 30 W
				BORRADALE ISLAND	ISLAND	66 34 S	162 50 E
BORDAL ROCK	ROCK IN WATER	54 49 S	36 14 W	BORRADALE ISLAND SEE			
BORE	COVE	54 16 S	37 10 W	BORRADALE ISLAND	ISLAND	66 34 S	162 50 E
BOREAL POINT	POINT	63 07 S	55 48 W	BORNADALIF ÖYA SEE			
BOREAS, MOUNT	PEAK	77 29 S	161 06 E	BORRADALE ISLAND	ISLAND	66 34 S	162 50 E
BOREAS NUNATAK	NUNATAK	71 19 S	3 57 W	BORRELLO ISLAND	ISLAND	66 19 S	110 22 E
BOREE ISLANDS	ISLANDS	67 41 S	45 19 E	BOSNER ISLAND	ISLAND	66 27 S	110 36 E
BORFES DAL SEE BORE VALLEY	VALLEY	54 16 S	36 31 W	BOSNER ROCK SEE BOSNER ISLAND	ISLAND	66 27 S	110 36 E
BORE TAL SEE BORE VALLY	VALLY	54 16 S	36 31 W	BOSS PEAK	PEAK	71 52 S	166 15 E
BORE VALLEY	VALLEY	54 16 S	36 31 W	BOTA, ROCA SEE BOOT ROCK	ROCK IN WATER	57 03 S	26 39 W
BORGA SEE BORG MOUNTAIN	MOUNTAIN	72 42 S	3 30 W	BOTANY BAY	BIGHT	77 00 S	162 35 E
BORGE BAY	BAY	60 43 S	45 37 W	BOTANY PEAK SFE LICHEN PEAK	PEAK	76 56 S	145 24 W
BORGE HARBOR SEE BERGE BAY	BAY	60 43 S	45 37 W	BOTNFJORDEN SEE CIRQUE FJORD	FJORD	67 18 S	58 39 E
BORGEN SEE BORG MOUNTAIN	MOUNTAIN	72 42 S	3 30 W	BOTNNESET PENINSULA	PENINSULA	69 44 S	37 35 E
BÖRGEN BAY	BAY	64 45 S	63 30 W	BOTNNUTEN	PEAK	70 24 S	39 01 E
BORGE POINT	POINT	63 52 S	60 46 W	BOTÓN, PUNTA SEE KNOB POINT	POINT	57 04 S	26 47 W
BORGESEN, MOUNT SEE				BOTTRILL HEAD	HEADLAND	67 42 S	66 57 W
BORGESON, MOUNT	PEAK	72 07 S	99 10 W	BOUCOT PLATEAU	PLATEAU	82 25 S	155 40 E
BORGESON, MOUNT	PEAK	72 07 S	99 10 W	BOUDET ISLAND	ISLAND	65 11 S	64 10 W
BORGGARDEN VALLEY	VALLEY	72 34 S	3 48 W	BOUDETTE PEAKS	PEAKS	76 50 S	126 02 W
BORGHALLFT	PLAIN	72 25 S	3 30 W	BOULDER POINT	POINT	68 11 S	67 00 W
BORG ISLAND	ISLAND	66 58 S	57 35 E				
				BOULDER ROCK	ROCK IN WATER	71 19 S	170 14 E

BOULTER, ISLOTES SEE RHO ISLANDS	ISLANDS	64 17 S	63 00 W	BOWMAN COAST	CGAST	68 00 S	64 00 W
BOULTON PEAK	PEAK	64 06 S	60 42 W	BOWMAN GLACIER	GLACIER	85 34 S	162 00 W
BOUTY NUNATAK	NUNATAK	71 37 S	160 01 E	BOWMAN ISLAND	ISLAND	65 17 S	103 08 E
BOUQUET BAY	BAY	64 03 S	62 10 W	BOWMAN PEAK	PEAK	77 29 S	153 13 W
BOUQUET OF LA GRYE BAY SEE BOUQUET BAY	BAY	64 03 S	62 10 W	BOWMAN PENINSULA	PENINSULA	74 47 S	62 22 W
BOURGEOIS FJORD	INLET	67 40 S	67 05 W	BOWSER, MOUNT	PEAK	86 03 S	155 76 W
BOUSQUET ISLAND	ISLAND	66 25 S	110 41 E	BOWYER BUTTE	BUTTE	74 57 S	134 45 W
BOUTAN ROCKS	ROCKS IN WATER	64 54 S	63 10 W	BOXING ISLAND	ISLAND	64 35 S	61 41 W
BOUVET SEE BOUVETØYA	ISLAND	54 26 S	3 24 E	BOX REEF	REEF	67 45 S	69 03 W
BOUVET ISLAND SEE BOUVETØYA	ISLAND	54 26 S	3 24 E	BOYD, MOUNT	MOUNTAIN	84 48 S	179 25 W
BOUVETØYA (NORWEGIAN), BOUVET ISLAND (CONVENTIONAL)	ISLAND	54 26 S	3 24 E	BOYDELL GLACIER	GLACIER	64 11 S	59 04 W
BOUVIER, MOUNT	MOUNTAIN	67 14 S	68 09 W	BOYD GLACIER	GLACIER	77 14 S	145 25 W
BOUVIER, PIC SEE BOUVIER, MOUNT	MOUNTAIN	67 14 S	68 09 W	BOYD RIDGE	RIDGE	76 57 S	116 57 W
BOWDEN NÉVÉ	NÉVÉ	83 55 S	164 00 E	BOYDS STRAITS SEE BOYD STRAIT	STRAIT	62 50 S	62 00 W
BOWDITCH CRESTS	PEAKS	68 30 S	65 22 W	BOYD STRAIT	STRAIT	62 50 S	62 00 W
BOWEN, MOUNT	MOUNTAIN	75 45 S	161 02 E	BOYER, MOUNT	MOUNTAIN	75 07 S	72 04 W
BOWER HILL SEE BOWERS MOUNTAINS	MOUNTAINS	71 10 S	163 15 E	BOYER GLACIER	GLACIER	73 19 S	167 18 E
BOWERS, MOUNT	PEAK	85 00 S	164 05 E	BOYER ROCKS	ROCKS IN WATER	63 35 S	59 00 W
BOWERS CORNER	PEAK	79 01 S	84 21 W	BOYLE MOUNTAINS	MOUNTAINS	67 21 S	66 38 W
BOWERS GLACIER	GLACIER	72 37 S	169 05 E	BOZU PEAK	PEAK	69 25 S	39 48 E
BOWERS HILLS SEE BOWERS MOUNTAINS	MOUNTAINS	71 10 S	163 15 E	BRAATHEN, CAPE	CAPE	71 48 S	96 05 W
BOWERS MOUNTAINS	MOUNTAINS	71 10 S	163 15 E	BRABANT ISLAND	ISLAND	64 15 S	62 20 W
BOWERS PEAK	PEAK	71 45 S	163 20 E	BRAHAZON POINT	POINT	64 24 S	61 16 W
BOWERS PIEDMONT GLACIER	GLACIER	77 42 S	164 18 E	BRABEC, MOUNT	MOUNTAIN	73 34 S	165 24 E
BOWIE CREVASSE FIELD	CREVASSE FIELD	79 07 S	84 45 W	BRACKEN PEAK	PEAK	77 51 S	85 24 W
BOWIN GLACIER	GLACIER	84 53 S	177 20 E	BRADFORD GLACIER	GLACIER	65 51 S	64 18 W
BOWLES, CAPE	CAPE	61 17 S	54 04 W	BRADFORD ROCK	ROCK IN WATER	66 13 S	110 34 E
BOWLES, MOUNT	MOUNTAIN	62 38 S	60 09 W	BRADING, MOUNT	MOUNTAIN	64 17 S	59 17 W
BOWLIN, MOUNT	MOUNTAIN	86 28 S	147 18 W	BRADLEY, MOUNT	PEAK	63 53 S	58 37 W
BOWLING GREEN PLATEAU	PLATEAU	79 42 S	158 36 E	BRADLEY NUNATAK	NUNATAK	81 24 S	85 58 W
BOWL ISLAND	ISLAND	67 09 S	50 50 E	BRADLEY RIDGE	RIDGE	70 14 S	65 15 E
				BRAGG, MOUNT	MOUNTAIN	84 06 S	56 43 W
				BRAGG ISLANDS	ISLANDS	66 28 S	66 26 W



APPROVED FOR RELEASE: 2007/02/20: CIA-RDP01-00707R000200050012-9

BRAHMS INLET	INLET	71 25 S	73 55 W	BRAIN BERG SEE BROWN MOUNTAIN	HILL	54 17 S	36 31 W
BRAILLARD POINT	POINT	62 13 S	59 55 W	BRAINING, POLUNSTROV SEE			
BRAIN ISLAND	ISLAND	54 10 S	36 42 W	BROWNING PENINSULA	PENINSULA	66 28 S	110 33 E
BRAMHALL, MOUNT	PEAK	72 10 S	98 24 W	BRAITNIJTEN PEAK	PEAK	71 46 S	1 21 W
BRANCO, MOUNT SEE				BRAVO, ROCAS SEE SNAG ROCKS	ROCKS IN WATER	65 08 S	64 27 W
RIO BRANCO, MOUNT	MOUNTAIN	65 25 S	64 00 W	BRAVO HILLS	HILLS	84 41 S	171 00 W
BRANDAU GLACIER	GLACIER	84 54 S	173 45 E	BRAWM PASS	PASS	77 53 S	160 41 E
BRANDAU ROCKS	ROCKS ON LAND	76 53 S	159 20 E	BRAWN ROCKS	ROCKS ON LAND	73 12 S	160 45 E
BRANDENBERGER RLIUFF	BLUFF	75 58 S	136 05 W	BRAY, MOUNT	MOUNTAIN	74 50 S	113 52 W
BRANDT COVF	COVE	54 49 S	36 02 W	BRAZIL, MOUNT	MOUNTAIN	72 03 S	167 59 E
BRANDY RAY	BAY	63 50 S	57 59 W	BRAZITIS NUNATAK	NUNATAK	84 58 S	67 23 W
BRANSFIELD, MOUNT	MOUNTAIN	63 17 S	57 05 W	BREAKER, MOUNT	MOUNTAIN	67 53 S	67 16 W
BRANSFIELD, POINT SEE				BREAKER ISLAND	ISLAND	64 46 S	64 07 W
BRANSFIELD ISLAND	ISLAND	63 11 S	56 36 W	BREAKWATER, THE SEE			
BRANSFIELD ISLAND	ISLAND	63 11 S	56 36 W	BREAKWATER ROCKS	ROCKS IN WATER	54 12 S	36 35 W
BRANSFIELD ROCKS	ROCKS IN WATER	61 46 S	56 51 W	BREAKWATER ISLAND	ISLAND	64 47 S	63 13 W
BRANSFIELD STRAIT	STRAIT	63 00 S	59 00 W	BREAKWATER POINT	POINT	54 00 S	37 25 W
BRANSON NUNATAK	NUNATAK	67 55 S	62 46 E	BREAKWATER ROCKS	ROCKS IN WATER	54 12 S	36 35 W
BRANSTETTER ROCKS	ROCKS IN WATER	70 08 S	72 37 E	BREAKWIND RANGE SEE			
BRÄPİGGEN PEAK	PEAK	72 54 S	3 18 W	BREAKWIND RIDGE	RIDGE	54 09 S	36 50 W
BRASH ISLAND	ISLAND	63 24 S	54 55 W	BREAKWIND RIDGE	RIDGE	54 09 S	36 50 W
BRATEGG BANK	MARINE BANK	65 16 S	68 35 W	BRECCIA CRAGS	CRAGS	60 42 S	45 13 W
BRATHOLM SEE STEEPHOLM	ISLAND	60 47 S	45 09 W	BRECCIA ISLAND	ISLAND	68 22 S	67 01 W
BRATINA ISLAND	ISLAND	78 00 S	165 32 E	BRECHER, MOUNT	MOUNTAIN	85 24 S	124 22 W
BRATTEGGEN SEE BRATEGG BANK	MARINE BANK	65 16 S	68 35 W	BRECKENRIDGE, MOUNT SEE			
BRATTHOLMENE SEE STEEPHOLM	ISLAND	60 47 S	45 09 W	BRECKINRIDGE PEAK	PEAK	78 04 S	155 07 W
BRATTNIPANF SEE BRATTNIPANE PEAKS	PEAKS	71 54 S	24 33 E	BRECKINRIDGE, MOUNT	MOUNTAIN	66 37 S	53 41 E
BRATTNIPANF PEAKS	PEAKS	71 54 S	24 33 E	BRECKINRIDGE, MOUNT SEE			
BRATTODDEN SEE ABRUPT POINT	POINT	66 54 S	56 42 E	BRECKINRIDGE PEAK	PEAK	78 04 S	155 07 W
BRATTÖY SEE ABRUPT ISLAND	ISLAND	67 00 S	57 46 E	BRECKINRIDGE PEAK	PEAK	78 04 S	155 07 W
BRATTSKARVPREKKA PASS	PASS	72 10 S	1 25 E	BREGHET GLACIER	GLACIER	64 10 S	60 48 W
BRATTSKARVET MOUNTAIN	MOUNTAIN	72 06 S	1 27 E	BREID BAY	BAY	70 15 S	24 15 E
BRATTSTARBEN SEE JENNINGS BLUFF	BLUFF	66 42 S	55 29 E	BREIDHOVDF SEE LAW PROMONTORY	PROMONTORY	67 15 S	58 47 E
				BREIDNESFT SEE BREIDNES PENINSULA	PENINSULA	68 34 S	78 10 E

BREIDNESMULEN SEE MULE PENINSULA	PENINSULA	68 39 S	77 58 E	BRIDGMAN ISLAND SEE			
BREIDNES PENINSULA	PENINSULA	68 34 S	78 10 E	BRIDGEMAN ISLAND	ISLAND	62 04 S	56 44 W
BREIDSKAREY PASS	PASS	72 44 S	3 24 W	BRIDWELL PFAK	PEAK	71 56 S	166 28 E
BREIDSVFLETT	SLOPF	72 39 S	3 10 W	BRIEN ROCKS	ROCKS ON LAND	73 13 S	161 23 E
BREIDVÅG BIGHT	BIGHT	69 20 S	39 44 E	BRIESEMEISTER, MOUNT SEE			
				MARTIN, MOUNT	MOUNTAIN	69 40 S	62 59 W
BREIDVÅGNIPA PFAK	PEAK	69 21 S	39 46 E	BRIESEMEISTER, MOUNT SEE			
BREIDVIKA SEE GWYNN BAY	BAY	67 05 S	57 57 E	BRIESEMEISTER PFAK	PEAK	69 28 S	62 45 W
BREIDVIKA SEE REID BAY	BAY	70 15 S	24 15 E				
BREITFIJSS GLACIER	GLACIER	66 58 S	64 52 W	BRIESEMEISTER PFAK	PEAK	69 28 S	62 45 W
BREKKERISTA RIDGE	RIDGE	72 14 S	0 18 W	BRIGGS GLACIER	GLACIER	54 10 S	37 08 W
				BRIGGS HILL	HILL	77 49 S	163 00 E
BRENNAN, MOUNT	MOUNTAIN	84 15 S	175 54 E	BRIGGS PEAK	MOUNTAIN	68 58 S	66 41 W
BREPLOGEN MOUNTAIN	MOUNTAIN	71 55 S	5 27 E	BRIGGS PENINSULA	PENINSULA	64 30 S	63 01 W
BRETON ISLAND	ISLAND	66 48 S	141 23 E				
BREWSTER, CAPE SEE BYEWATER POINT	POINT	62 45 S	61 30 W	BRIGGS POINT	POINT	54 17 S	36 17 W
BREWSTER, MOUNT	PEAK	72 57 S	169 22 E	BRIGHTON BFACH	BEACH	54 07 S	37 10 W
				BRIMSTONE BLUFF SEE BRIMSTONE PEAK	PEAK	61 55 S	57 48 W
BREWSTER ISLAND	ISLAND	64 43 S	62 34 W	BRIMSTONE PEAK	PEAK	61 55 S	57 48 W
BREYER, MOUNT SEE BREYER MESA	MESA	86 01 S	161 12 W	BRIMSTONE PEAK	PEAK	75 38 S	158 33 E
BREYER MESA	MESA	86 01 S	161 12 W				
BRIALMONT BAY SEE BRIALMONT COVE	COVE	64 16 S	61 00 W	BRIMSTONE POINT SEE BRIMSTONE PEAK	PEAK	61 55 S	57 48 W
BRIALMONT COVE	COVE	64 16 S	61 00 W	BRINDLE CLIFFS	CLIFFS	69 23 S	68 33 W
				BRINTON NUNATAK	NUNATAK	85 35 S	132 24 W
BRIAND, BAYE SEE BRIAND FJORD	FJORD	65 01 S	63 01 W	BRIS, MOUNT	MOUNTAIN	63 59 S	59 50 W
BRIAND FJORD	FJORD	65 01 S	63 01 W	BRISBANE HEIGHTS	HEIGHTS	60 36 S	45 38 W
BRIAN ISLAND	ISLAND	68 08 S	67 07 W				
BRICE, MOUNT	MOUNTAIN	75 22 S	72 37 W	BRISBANE PLATEAU SEE			
BRIDE, MOUNT SEE SKOREFJELL	MOUNTAIN	66 27 S	53 57 E	BRISBANE HEIGHTS	HEIGHTS	60 36 S	45 38 W
				BRISTLY PEAKS	PEAKS	69 23 S	66 15 W
BRIDGEMAN ISLAND	ISLAND	62 04 S	56 44 W	BRISTOL ISLAND	ISLAND	59 02 S	26 31 W
BRIDGEMAN'S ISLAND SEE				BRITANNIA, MOUNT	MOUNTAIN	64 43 S	62 41 W
BRIDGEMAN ISLAND	ISLAND	62 04 S	56 44 W	BRITANNIA RANGE	RANGE	80 00 S	158 00 E
BRIDGE PASS	PASS	81 48 S	160 45 E				
BRIDGER BAY	BAY	60 33 S	45 51 W	BROAD BAY SEE BREID BAY	BAY	70 15 S	24 15 E
BRIDGMAN, MOUNT	MOUNTAIN	66 50 S	67 23 W	BRCAJ VALLEY	VALLEY	63 32 S	57 55 W
				BROCKELSBY, MOUNT	MOUNTAIN	67 34 S	50 11 E
BRIDGMAN GLACIER	GLACIER	72 23 S	170 05 E	BROCKEN	MOUNTAIN	54 29 S	36 04 W
				BROCK GULLY	VALLEY	76 44 S	159 44 E

BROCKHAMP ISLANDS	ISLANDS	67 17 S	67 56 W	BROWN HILLS	HILLS	79 46 S	130 33 E
BROCKLEHIRST, MOUNT	MOUNTAIN	76 08 S	161 27 E	BROWNING, MOUNT	MOUNTAIN	74 37 S	164 03 E
BROCKLEHIRST RIDGE	RIDGE	71 02 S	67 06 E	BROWNING ISLAND SEE			
BRODE ISLAND	ISLAND	54 54 S	36 07 W	BROWNING PENINSULA	PENINSULA	66 28 S	110 33 E
BRODDENF ROCKS	ROCKS IN WATER	66 17 S	56 06 E	BROWNING PASS	PASS	74 36 S	163 59 E
				BROWNING PENINSULA	PENINSULA	66 28 S	110 33 E
BROGGER, MOUNT	MOUNTAIN	76 52 S	161 46 E	BROWN ISLAND	ISLAND	64 58 S	63 47 W
BROGGER GLACIER	GLACIER	54 32 S	34 26 W	BROWN ISLAND SEE BROWN PENINSULA	PENINSULA	78 05 S	165 25 E
BROKA ISLAND	ISLAND	67 07 S	58 36 E	BROWN MOUNTAIN	HILL	54 17 S	36 31 W
BROKEN ISLAND	ISLAND	67 49 S	66 57 W	BROWN NUNATAKS	NUNATAKS	82 37 S	53 30 W
BROMS, CAPE	CAPE	64 20 S	58 18 W	BROWN PEAK	PEAK	67 21 S	164 15 E
				BROWN PEAKS	PEAKS	85 35 S	158 05 W
BROCK, MOUNT	MOUNTAIN	84 24 S	175 48 E	BROWN PENINSULA	PENINSULA	78 05 S	165 25 E
BROCKE, MOUNT	MOUNTAIN	76 50 S	159 56 E	BROWN POINT	POINT	54 07 S	37 07 W
BROCKER, MOUNT	MOUNTAIN	54 30 S	36 14 W	BROWN RANGE SEE SORTINUANE PEAKS	PEAKS	68 08 S	62 24 E
BROCKLYN ISLAND	ISLAND	64 39 S	62 05 W	BROWN RIDGE	RIDGE	83 38 S	55 06 W
BROCKS, CAPE	CAPE	73 36 S	60 46 W				
				BROWNS BAY	BAY	60 43 S	44 36 W
BROOKS ISLAND	ISLAND	66 53 S	109 07 E	BROWNS BUTTE	BUTTE	85 16 S	167 30 E
BROOKS NUNATAK	NUNATAK	84 59 S	66 18 W	BROWNS GLACIER	GLACIER	68 57 S	77 58 E
BROOME, MOUNT	MOUNTAIN	73 35 S	61 45 W	BROWNSON ISLANDS	ISLANDS	74 10 S	103 36 W
BROVKA SEE WHEELER BAY	BAY	66 18 S	56 06 E	BROWN VALLEY	VALLEY	75 38 S	132 12 W
BROSNAHAN ISLAND	ISLAND	79 28 S	160 59 E				
				BRUCE, CAPE	CAPE	67 25 S	60 47 E
BROTHERS, THE SEE SOPN AND BEPT	ROCKS IN WATER	53 59 S	37 55 W	BRUCE, CAPE SEE BRUCE POINT	POINT	76 08 S	162 26 E
BROTHERS HI: SEE				BRUCE, MOUNT	MOUNTAIN	70 32 S	162 30 E
THREE BROTHERS HILL	HILL	62 15 S	58 41 W	BRUCE GLACIER SEE HINDLE GLACIER	GLACIER	54 34 S	36 05 W
BROTHERS ROCKS	ROCKS IN WATER	57 46 S	26 25 W	BRUCE HARKNESS, MOUNT SEE			
BROTHERS ROCKS, THE SEE				HARKNESS, MOUNT	MOUNTAIN	86 04 S	150 36 W
BROTHERS ROCKS	ROCKS IN WATER	57 46 S	26 25 W				
BROUARDEL POINT	POINT	65 03 S	63 59 W	BRUCE ISLAND	ISLAND	64 54 S	63 08 W
				BRUCE ISLANDS	ISLANDS	60 41 S	44 54 W
BROUINE INSEL SEE BROWN PENINSULA	PENINSULA	78 05 S	165 25 E	BRUCE NUNATAK	NUNATAK	65 05 S	60 15 W
BROUWER, MOUNT	PEAK	72 35 S	31 26 E	BRUCE PLATEAU	PLATEAU	65 50 S	63 35 W
BROWN, CAPE	CAPE	69 16 S	69 45 W	BRUCE POINT	POINT	76 08 S	162 26 E
BROWN, MOUNT	MOUNTAIN	68 18 S	86 25 E				
BROWN BLIFF	MOUNTAIN	63 32 S	56 55 W	BRUCE RISE SEE BRUCE SPUR	UNDERSEA SPUR	63 30 S	101 15 E
BROWN GLACIER	GLACIER	53 04 S	73 39 E				

BRUCES PEAK SEE SUMMERS PEAK	PEAK	69 42 S	64 53 E	BUCHANAN HILLS	HILLS	79 39 S	82 55 W
BUCE SPUR	UNDERSEA SPUR	63 30 S	101 15 E	BUCHANAN POINT	POINT	60 43 S	44 28 W
BRÜCKER GLACIER	GLACIER	67 14 S	66 56 W	BUCHAN RAY	BAY	60 47 S	44 42 W
BRUGNA RIDGE	RIDGE	72 05 S	2 50 E	BUCHER GLACIER	GLACIER	67 39 S	66 50 W
BRUGGMAN MOUNTAINS SEE BRUGMANN MOUNTAINS	MOUNTAINS	64 02 S	61 55 W	BUCKEYE TABLE	PLATFAU	84 49 S	114 45 W
BRUGMANN MOUNTAINS	MOUNTAINS	64 02 S	61 55 W	BUCKLE ISLAND	ISLAND	66 47 S	163 14 E
BRUNDAGE MOUNT	MOUNTAIN	75 16 S	65 28 W	BUCKLEY MOUNT	PEAK	84 58 S	163 56 E
BRUNNER GLACIER	GLACIER	85 14 S	175 38 W	BUCKLEY BAY	BAY	68 16 S	148 12 E
BRUNONIA GLACIER	GLACIER	94 03 S	37 29 W	BUCKLEY ISLAND	MASSTF	84 57 S	164 00 E
BRUNOW BAY	BAY	62 43 S	60 09 W	BUCKNELL RIDGE	RIDGE	79 58 S	158 38 E
BRUN ØYA SEE BROWN PENINSULA	PENINSULA	78 05 S	165 25 E	BUDDAH ROCK SEE BUDDHA ROCK	ROCK IN WATER	57 04 S	26 47 W
BRUNS MOUNT	MOUNTAIN	84 29 S	64 23 W	BUDI COAST	COAST	66 30 S	113 00 E
BRUNT ICE SHELF	ICE SHELF	75 30 S	25 01 W	BUDDHA ROCK	ROCK IN WATER	57 04 S	26 47 W
BRUNVOLL GLACIER	GLACIER	67 48 S	66 48 E	BUDDINGTON PEAK	PEAK	62 12 S	58 49 W
BRUSEN NUNATAK	NUNATAK	68 12 S	58 13 E	BUDJ LAND SEE BUDD COAST	COAST	66 30 S	113 00 E
BRUSH GLACIER	GLACIER	74 29 S	111 28 W	BUDD PASS	PASS	53 08 S	73 32 E
BRUTH'S ISLAND	ISLAND	54 04 S	37 09 W	BUDD PEAK	PEAK	53 07 S	73 33 E
BRYAN COAST	COAST	73 35 S	84 00 W	BUDD PEAK	PEAK	56 40 S	52 40 E
BRYAN GLACIER	GLACIER	73 30 S	61 33 W	BUDD'S HIGH LAND SEE BUDD COAST	COAST	66 30 S	113 00 E
BRYANT, CAPE	CAPE	71 12 S	60 55 W	BUDEL ISLANDS	ISLANDS	65 47 S	65 38 W
BRYDE CHANNEL SEE LIENTUR CHANNEL	MARINE CHANNEL	64 50 S	63 00 W	BUENOS AIRES, GLACIER SEE DANSON-LAMBTON GLACIER	GLACIER	76 15 S	27 30 W
BRYDE ISLAND	ISLAND	64 52 S	63 02 W	BUEN TIEMPO, CABO SEE			
BRYDE ROCKS	ROCKS IN WATER	54 01 S	38 16 W	FAIRWEATHER, CAPE	CAPE	65 00 S	61 01 W
BRYGGEHOLMEN SEE GIBBNEY ISLAND	ISLAND	67 33 S	62 19 E	BUEN TIEMPO, ISLOTES SEE			
BRYSE PEAKS	PEAKS	72 43 S	74 50 E	SYMINGTON ISLANDS	ISLANDS	65 27 S	64 58 W
BUBIER, MOUNT	MOUNTAIN	71 51 S	97 48 W	BUFFER ICE RISE	ICE RISE	69 09 S	67 18 W
BUBIER HEAD SEE BUBIER, MOUNT	MOUNTAIN	71 51 S	97 48 W	BUFF ISLAND	ISLAND	64 51 S	64 35 W
BUCENTAURE ROCK SEE BUCENTAUR ROCK	ROCK IN WATER	54 09 S	36 33 W	BUFFON ISLANDS	ISLANDS	66 40 S	140 01 E
BUCENTAUR ROCK	ROCK IN WATER	54 09 S	36 33 W	BUGGE ISLANDS	ISLANDS	69 12 S	68 25 W
BUCHANAN, CAPE SEE VALAVIELLE, CAPE	CAPE	60 41 S	44 32 W	BULCKF, MONTE SEE BULCKE FINGER	PINNACLE	64 29 S	62 37 W
BUCHANAN BAY	BAY	67 05 S	144 42 E	BULCKF, MOUNT	MOUNTAIN	64 29 S	62 37 W
				BULCKE FINGER	PINNACLE	64 29 S	62 37 W

BULKEN HILL	HILL	71 51 S	26 58 E	BURKETT ISLANDS	ISLANDS	66 56 S	50 20 E
BULKISEN	ICEFIELD	71 48 S	26 47 E	BURKETT MOUNTAIN	NUNATAK	72 42 S	162 14 E
BULL MOUNT SEE				BURKS, CAPE	CAPE	74 43 S	137 09 W
GUSTAV HILL MOUNTAINS	MOUNTAINS	67 50 S	66 12 E	BURLOCK PEAK	PEAK	86 03 S	132 20 W
BULLER, CAPE	CAPE	53 59 S	37 22 W	BURNET COVE	COVE	54 14 S	36 30 W
BULLER BAY SEE SITKA BAY	BAY	53 59 S	37 24 W				
BULL ISLAND	ISLAND	71 58 S	171 06 E	BURNETT, MOUNT	PEAK	67 53 S	62 45 E
BULL NUNATAK	NUNATAK	65 05 S	60 23 W	BURNETTE GLACIER	GLACIER	72 56 S	170 10 E
BULL PASS	PASS	77 28 S	161 43 E	BURNETTE ROCK	ROCK IN WATER	75 29 S	143 20 W
BULL RIDGE	RIDGE	64 41 S	63 28 W	BURNETT ISLAND	ISLAND	66 13 S	110 36 E
BULLSEYE MOUNTAIN	MOUNTAIN	83 55 S	160 05 E	BURNEY PEAK	PEAK	62 19 S	58 52 W
BULNES ISLAND	ISLAND	63 18 S	57 58 W	BURNHAM, MOUNT	MOUNTAIN	71 34 S	159 50 E
BULS BAY	BAY	64 23 S	62 19 W	BURNHAM, MOUNT	MOUNTAIN	77 16 S	142 05 W
BULS ISLAND SEE MAIPO ISLAND	ISLAND	64 25 S	62 18 W	BURN MURDOCH, CAPE SEE			
BULWARK, THE	MOUNTAIN	78 20 S	163 39 E	MURDOCH, CAPE	CAPE	60 48 S	44 41 W
BUMSTEAD, MOUNT	MOUNTAIN	85 39 S	174 16 E	BURN MURDOCH NUNATAK SEE			
				MURDOCH NUNATAK	NUNATAK	65 01 S	60 02 W
BUNGER HILLS	HILLS	66 17 S	100 47 E	BURN MURDOCH, CAPE SEE			
BUNGER LAKES SEE BUNGER HILLS	HILLS	66 17 S	100 47 E	MURDOCH, CAPE	CAPE	60 48 S	44 41 W
BUNGER OASIS SEE BUNGER HILLS	HILLS	66 17 S	100 47 E				
BUNKER BLUFF	BLUFF	73 04 S	166 40 E	BURNS GLACIER	GLACIER	73 57 S	164 15 E
BUNNER GLACIER	GLACIER	74 26 S	110 18 W	BURNSIDE RIDGES	RIDGES	69 14 S	157 10 E
				BURROWS, CAPE	CAPE	69 00 S	156 05 E
BUNT, MOUNT	PEAK	70 46 S	66 20 E	BURROWSKIY ISLAND	ISLAND	66 32 S	93 00 E
BUNT ISLAND	ISLAND	57 09 S	50 57 E	BURRAGE DOME	HILL	75 33 S	161 05 E
BUNTLEY BLUFF	BLUFF	79 12 S	160 22 E				
BURCH, MOUNT	PEAK	70 52 S	164 25 E	BURR BRINDAGE, MOUNT SEE			
BURCH PEAKS	PEAKS	66 52 S	53 02 E	BRINDAGE, MOUNT	MOUNTAIN	75 16 S	65 28 W
				BURRILL, MOUNT	MOUNTAIN	72 50 S	167 30 E
BURD, CAPE	CAPE	63 39 S	57 09 W	BURROWS, MOUNT	PEAK	74 17 S	163 31 E
BURDEN PASSAGE	PASSAGE	63 08 S	56 32 W	BURSEY, MOUNT	MOUNTAIN	76 00 S	132 40 W
BURDICK CHANNEL SEE				BURSIK, MOUNT	PEAK	79 43 S	84 23 W
PENDLETON STRAIT	STRAIT	66 00 S	66 30 W				
BURDICK PEAK	PEAK	62 38 S	60 15 W	BURTIS ISLAND	ISLAND	73 04 S	125 29 W
BURGESS GLACIER	GLACIER	85 26 S	171 55 E	BURTON, MOUNT	PEAK	72 33 S	166 44 E
				BURTON ISLAND GLACIER	GLACIER	66 50 S	90 20 E
BURKE ISLAND	ISLAND	73 08 S	105 06 W	BURTON ISLAND ROCK SEE			
				BIGELOW ROCK	ROCK IN WATER	66 07 S	95 36 E

BURTON POINT	POINT	66 16 S	66 56 W	BYRON HILL	HILL	62 55 S	60 36 W
BURTON ROCKS	ROCKS IN WATER	68 14 S	67 02 W	BYRNIM PFAK	PEAK	85 03 S	173 41 W
BUSEN FJORD SEE HUSVIK HARBOR	HARBOR	54 10 S	36 40 W	BYCBI ROCK	ROCK ON LAND	68 27 S	42 00 E
BUSEN POINT	POINT	54 09 S	36 33 W	BYPASS HILL	HILL	72 28 S	168 28 E
BUSH, MOUNT SEE WADE, MOUNT	MOUNTAIN	84 51 S	174 15 W	BYPASS NUNATAK	PEAK	68 01 S	62 30 E
BUSH MOUNTAINS	MOUNTAINS	84 57 S	179 35 E	BYRD, CAPE	CAPE	69 38 S	76 07 W
BUSHNELL, MOUNT	MOUNTAIN	85 36 S	150 48 W	BYRDBREFN	GLACIER	71 35 S	26 00 E
BUSKIRK PLUFFS	BLUFFS	70 49 S	165 38 E	BYRD GLACIER SEE BYRDBREEN	GLACIER	71 35 S	26 00 E
BUSSEY GLACIER	GLACIER	65 16 S	64 01 W	BYRD GLACIER	GLACIER	80 15 S	160 20 E
BUTCHER RIDGE	RIDGE	79 12 S	155 48 E	BYRD HEAD	HEADLAND	67 27 S	61 01 E
BUTCHER'S SHOULDER SEE				BYRD LAND SEE MARIE BYRD LAND	LAND	80 00 S	120 00 W
BUTCHERS SPIUR	SPUR	85 34 S	167 00 W	BYRD MOUNTAINS SEE			
BUTCHERS SPIUR	SPUR	85 34 S	167 00 W	HAROLD BYRD MOUNTAINS	MOUNTAINS	85 26 S	146 30 W
BUTLER, MOUNT	PEAK	78 10 S	155 17 W	BYRD NÉVÉ	NÉVÉ	81 00 S	154 00 E
BUTLER GLACIER	GLACIER	77 25 S	153 10 W	BYRD SUBGLACIAL BASIN	SUBGLACIAL BASIN	80 00 S	115 00 W
BUTLER ISLAND	ISLAND	72 13 S	60 08 W	BYSTANLER NUNATAK	NUNATAK	71 21 S	159 38 E
BUTLER PASSAGE	MARINE CHANNEL	64 58 S	63 44 W	BYVÁGÁSANE PEAKS	PEAKS	69 25 S	39 48 E
BUTLER ROCKS	ROCKS ON LAND	82 35 S	47 57 W	BYVÁGÉN BAY	BAY	69 23 S	39 49 E
BUTSON RIDGE	RIDGE	68 05 S	66 53 W	BYWAY GLACIER	GLACIER	66 30 S	65 12 W
BUTTER POINT	POINT	77 39 S	164 13 E				
BUTTER POINT PIEDMONT SEE							
BOWERS PIEDMONT GLACIER	GLACIER	77 42 S	164 18 E				
BUTTERS, MOUNT	MOUNTAIN	84 53 S	177 26 W				
BUTTERWORTH, MOUNT	MOUNTAIN	70 42 S	66 45 E				
BUTTONS, THE	ISLANDS	65 14 S	64 16 W				
BUTTRESS HILL	HILL	63 34 S	57 03 W	CARALLETZ, ISLA SEE RIDGE ISLAND	ISLAND	67 42 S	67 06 W
BUTTRESS NUNATAKS	NUNATAKS	72 22 S	66 47 W	CARBEZA, MOUNT	MOUNTAIN	64 09 S	62 11 W
				CABINET INLET	INLET	66 35 S	63 10 W
BUTTRESS PEAK	PEAK	84 27 S	164 15 E	CABRALES, ISLAS SEE			
BYARNE-OGOR, OSTROVA SEE				HENNESSY ISLANDS	ISLANDS	65 53 S	65 43 W
BAGAARD ISLANDS	ISLANDS	65 51 S	53 40 E	CARRIAL ROCK	ROCK IN WATER	54 19 S	36 14 W
BYERLY, MOUNT	PEAK	81 53 S	89 23 W				
BYERS PENINSULA	PENINSULA	62 38 S	61 05 W	CACAPON INLET	INLET	66 10 S	101 00 E
BYEWATER POINT	POINT	62 45 S	61 30 W	CACHALOTE, ROCA SEE CACHALOT ROCK	ROCK IN WATER	60 48 S	45 47 W
				CACHALOT ROCK	ROCK IN WATER	60 48 S	45 47 W

APPROVED FOR RELEASE: 2007/02/20: CIA-RDP01-00707R000200050012-9

CACHE HEIGHTS	HEIGHTS	73 28 S	94 05 W	CAMANA ROCK	ROCK IN WATER	54 10 S	36 37 W
CACHELOT ROCK SEE CACHALOT ROCK	ROCK IN WATER	60 48 S	45 47 W	CAMBER, MOUNT	MOUNTAIN	64 41 S	63 16 W
CACHUYUNO, BANCO SEE KELP BANK	SHOAL	54 00 S	37 06 W	CAMBRIAN BLUFF	BLUFF	82 25 S	160 33 E
CADBURY, MOUNT	MOUNTAIN	71 21 S	66 38 W	CAMBRIDGE GLACIER	GLACIER	76 58 S	160 30 E
CADMAN GLACIER	GLACIER	65 37 S	63 49 W	CAMELBACK RIDGE	RIDGE	73 31 S	94 24 W
CADZALADER BEACH	BEACH	76 59 S	166 58 E	CAMEL NUNATAKS	NUNATAKS	63 25 S	57 26 W
CADZALADER INLET	INLET	72 04 S	96 18 W	CAMELOT, MOUNT	MOUNTAIN	72 11 S	163 37 E
CADÉ POINT	POINT	64 39 S	61 59 W	CAMELS HUMP	MOUNTAIN	77 56 S	162 34 E
CAGLE PEAKS	PEAKS	79 33 S	85 28 W	CAMERON, MOUNT	MOUNTAIN	71 20 S	66 30 E
CAIN NUNATAK	NUNATAK	63 34 S	57 42 W	CAMERON ISLAND	ISLAND	66 13 S	110 36 E
CAIRO COAST	COAST	76 00 S	24 30 W	CAMERON NUNATAKS	NUNATAKS	72 38 S	163 43 E
CAIRO LAND SEE CAIRO COAST	COAST	76 00 S	24 30 W	CAMPAMENTO, PUNTA SEE CAMP POINT	POINT	67 58 S	67 19 W
CAIRN HILL	HILL	63 30 S	57 04 W	CAMP BAY	BAY	54 02 S	37 27 W
CAIRN RIDGE	RIDGE	82 35 S	52 50 W	CAMPBELL, CAPE SEE TENNYSON, CAPE	CAPE	77 22 S	168 18 E
CAIRNIS SHOAL	SHOAL	54 00 S	37 40 W	CAMPBELL, MOUNT SEE POND, MOUNT	PEAK	62 57 S	60 33 W
CALAIS, MASSIF SEE CALAIS, MOUNT	MOUNTAIN	69 11 S	70 15 W	CAMPBELL, MOUNT	PEAK	84 55 S	174 00 W
CALAIS, MOUNT	MOUNTAIN	69 11 S	70 15 W	CAMPBELL CLIFFS	CLIFFS	84 46 S	174 55 E
C. A. LARSEN SEE LARSEN ISLANDS	ISLANDS	60 36 S	46 04 W	CAMPBELL GLACIER	GLACIER	74 25 S	164 22 E
CALDWELL, MOUNT	PEAK	72 04 S	101 46 W	CAMPBELL GLACIER TONGUE	GLACIER TONGUE	74 36 S	164 24 E
CALFEE NUNATAK	NUNATAK	74 19 S	161 40 E	CAMPBELL HEAD	HEADLAND	67 25 S	60 40 E
CALF HEAD	HEADLAND	54 28 S	36 03 W	CAMPBELL HILLS	HILLS	82 26 S	163 47 E
CALF POINT	POINT	71 30 S	169 47 E	CAMPBELL NUNATAK	NUNATAK	66 29 S	110 45 E
CALF ROCK	PEAK	70 31 S	68 38 W	CAMPBELL PEAK	PEAK	53 06 S	73 32 E
CALIFORNIA PLATEAU	PLATEAU	86 04 S	145 10 W	CAMPBELL VALLEY	VALLEY	76 55 S	117 40 W
CALIPER COVE	COVE	73 33 S	167 00 E	CAMP HILL	HILL	63 41 S	57 52 W
CALVIN GLACIER	GLACIER	77 46 S	162 17 E	CAMP HILLS	HILLS	78 56 S	85 50 W
CALLENDER PEAK	PEAK	75 18 S	110 19 W	CAMP LAKE	LAKE	68 33 S	78 05 E
CALVETTE, CAPE	CAPE	68 04 S	67 13 W	CAMPLEMAN, MOUNT	MOUNTAIN	84 51 S	64 20 W
CALVETTE, ILE SEE CALVETTE, CAPE	CAPE	68 04 S	67 13 W	CAMP POINT	POINT	67 58 S	67 19 W
CALVETTE BAY	BAY	68 03 S	67 10 W	CAMP SPUR	SPUR	83 16 S	50 50 W
CALOPLACA HILLS	HILLS	86 07 S	131 00 W	CAMP ROCK	ROCK IN WATER	60 43 S	45 37 W
CALVIN, MOUNT	MOUNTAIN	71 17 S	165 06 E	CANADA GLACIER	GLACIER	77 37 S	163 00 E
CALYPSO CLIFFS	CLIFFS	68 48 S	64 13 W	CANAL, GLACIER SEE CHANNEL GLACIER	GLACIER	64 47 S	63 19 W

CANDADO, PUNTA SEE STONE POINT	POINT	63 24 S	56 36 W	CARLEY, MOUNT	PEAK	79 33 S	83 12 W
CANDLEMAS ISLAND	ISLAND	57 03 S	26 40 W	CAPPELLARTI GLACIER	GLACIER	85 52 S	159 40 W
CANDLEMAS ISLANDS	ISLANDS	57 03 S	26 43 W	CAPSIZE GLACIER	GLACIER	74 02 S	163 20 E
CANDLEMAS ISLAND SEE				CAPSTAN ROCKS	ROCKS IN WATER	64 57 S	63 26 W
CANDLEMAS ISLAND	ISLAND	57 03 S	26 40 W	CAPTAIN SPAISS SEE SPIESS SEAMOUNT	SEAMOUNT	54 40 S	0 15 E
CANFLO, PUNTA SEE DUTHIERS POINT	POINT	64 48 S	62 49 W				
				CARA, MOUNT	PEAK	82 45 S	161 02 E
CANGREJO COVE	COVE	65 04 S	63 39 W	CARAPACE NUNATAK	NUNATAK	76 54 S	159 27 E
CANHAM GLACIER	GLACIER	71 49 S	163 00 E	CARADUET ROCK	ROCK IN WATER	62 07 S	59 02 W
CANICULA, MOUNT	MOUNTAIN	63 43 S	58 25 W	CARBÓN, PUERTO SEE COAL HARBOR	BAY	54 02 S	37 57 W
CANISTEO PENINSULA	PENINSULA	73 48 S	102 20 W	CARBONE, MOUNT	MOUNTAIN	76 22 S	144 30 W
CANÓN POINT	POINT	64 34 S	61 55 W				
				CARBUTT GLACIER	GLACIER	65 09 S	62 49 W
CANOPUS, MOUNT	PEAK	81 50 S	161 00 E	CARCELLES PEAK	PEAK	54 22 S	36 30 W
CANOPUS ISLAND	ISLAND	67 32 S	62 59 E	CARDELL, MOUNT	MOUNTAIN	70 13 S	65 10 E
CANOPUS ISLANDS	ISLANDS	67 32 S	62 59 E	CARDELL GLACIER	GLACIER	66 25 S	65 32 W
CANOPUS ROCKS	ROCKS IN WATER	67 31 S	62 57 E	CARDINALL, MOUNT	MOUNTAIN	63 27 S	57 10 W
CANDY CLIFFS	CLIFFS	84 00 S	160 00 E				
				CARDNO POINT	POINT	54 00 S	38 00 W
CANSC ROCKS	ROCKS IN WATER	63 39 S	59 18 W	CARDOZO, ANSE SEE CARDOZO COVE	COVE	62 10 S	58 37 W
CANTELO, MOUNT	MOUNTAIN	70 52 S	163 07 E	CARDOZO COVE	COVE	62 10 S	58 37 W
CANTO POINT	POINT	62 27 S	59 44 W	CAREY GLACIER	GLACIER	78 53 S	83 55 W
CANTRELL PEAK	PEAK	71 12 S	165 13 E	CAREY POINT	POINT	57 47 S	26 32 W
CANTY POINT	POINT	64 45 S	63 32 W				
				CARLETON GLACIER	GLACIER	78 01 S	162 29 E
CANKE, CAPE	BLUFF	74 43 S	163 41 E	CARLITA BAY	BAY	54 14 S	36 38 W
CANYON GLACIER	GLACIER	83 57 S	175 20 E	CARLOTA, CABO SEE CHARLOTTE, CAPE	CAPE	54 32 S	35 54 W
CAPE ADARE PENINSULA SEE				CARLOTTA, BAHÍA SEE CHARLOTTE BAY	BAY	64 33 S	61 39 W
ADARE PENINSULA	PENINSULA	71 40 S	170 30 E	CARL PASSAGE	MARINE CHANNEL	54 04 S	37 08 W
CAPE ARMITAGE PROMONTORY SEE							
HUT POINT PENINSULA	PENINSULA	77 47 S	166 51 E	CARLSON RAY SEE CARLSSON BAY	BAY	64 24 S	58 04 W
CAPE BARNE GLACIER SEE				CARLSON ISLAND	ISLAND	63 23 S	58 16 W
BARNE GLACIER	GLACIER	77 36 S	166 22 E	CARLSON PEAK	PEAK	75 37 S	70 33 W
				CARLSSON BAY	BAY	64 24 S	58 04 W
CAPE GEORGE HARBOUR SEE GODTHUL	BAY	54 17 S	36 18 W	CARLYON GLACIER	GLACIER	74 37 S	160 00 E
CAPE-PIGEON ROCKS	HEADLAND	66 58 S	143 50 E				
CAPITÁN, MONTE SEE DCUMER HILL	HILL	64 51 S	63 34 W	CARMER, MOUNT	MOUNTAIN	86 06 S	131 11 W
CAPITÁN MENDIORIZ, MONTE SEE				CARMINATTI, BAHÍA SEE AMBUSH BAY	BAY	63 10 S	55 26 W
WILLIAM, MOUNT	MOUNTAIN	64 47 S	63 41 W	CARNEIN GLACIER	GLACIER	74 41 S	162 54 E



APPROVED FOR RELEASE: 2007/02/20: CIA-RDP01-00707R000200050012-9

CARNELL PEAK	PEAK	79 28 S	85 18 W	CASEY GLACIER	GLACIER	69 00 S	63 50 W
CARNES CRAG	CRAG	71 28 S	162 41 E	CASEY INLET	INLET	69 00 S	63 35 W
CARNEY ISLAND	ISLAND	73 57 S	121 00 W	CASEY RANGE	RANGE	67 47 S	62 12 E
CAROLINE BLUFF	BLUFF	61 55 S	57 42 W	CASEY STRAIT SEE CASEY GLACIER	GLACIER	69 00 S	61 50 W
CAROLINE MIKKELSEN MOUNT	PEAK	69 45 S	74 24 E	CASSANDRA NUNATAK	NUNATAK	64 27 S	63 24 W
CARPENTER ISLAND	ISLAND	72 39 S	98 03 W	CASSINO, MONTE	PEAK	72 18 S	163 42 E
CARR, CAPE	CAPE	66 07 S	130 51 E	CASTILLO, ROCA SEE CASTLE ROCK	ROCK IN WATER	62 48 S	61 34 W
CARREL MOUNT	MOUNTAIN	63 26 S	57 03 W	CASTLE, THE SEE MACEY, MOUNT	PEAK	69 52 S	65 18 E
CARREL ISLAND	ISLAND	66 40 S	140 01 E	CASTLE CRAGS	PEAKS	62 01 S	159 12 E
CARRERA, ISLA SEE PIÑERO ISLAND	ISLAND	67 34 S	67 49 W	CASTLE PEAK	PEAK	67 00 S	65 53 W
CARRERA PINTO, PUNTA SEE ROCK PILE POINT	POINT	68 25 S	64 58 W	CASTLE ROCK	HILL	77 48 S	166 46 E
CARROL KETTERING, MOUNT SEE GILES, MOUNT	MOUNTAIN	75 07 S	137 46 W	CASTLE ROCK SEE FORT POINT	POINT	62 34 S	59 34 W
CARROLL INLET	INLET	73 18 S	78 30 W	CASTLE ROCK	ROCK IN WATER	62 48 S	61 34 W
CARRO PASS	PASS	63 57 S	58 09 W	CASTOR AND POLLUX	ROCKS IN WATER	57 05 S	26 46 W
CARRYER GLACIER	GLACIER	71 17 S	162 38 E	CASTOR AND POLLUX ROCKS SEE CASTOR AND POLLUX	ROCKS IN WATER	57 05 S	26 46 W
CARSE, MOUNT	MOUNTAIN	54 43 S	36 05 W	CASTOR INSEL SEE CASTOR NUNATAK	NUNATAK	65 10 S	59 55 W
CARSE POINT	POINT	70 13 S	68 13 W	CASTOR NUNATAK	NUNATAK	65 10 S	59 55 W
CARSON, MOUNT	MOUNTAIN	73 27 S	163 10 E	CASTRO, MOUNT	MOUNTAIN	69 20 S	66 06 W
CARSTEN BORCHGREVINKISEN SEE BORCHGREVINKISEN	GLACIER	72 10 S	21 30 E	CASY ISLAND	ISLAND	63 14 S	57 30 W
CARSTENS SHOAL	SHOAL	67 34 S	62 51 E	CASY ROCK SEE CASY ISLAND	ISLAND	63 14 S	57 30 W
CARTER ISLAND	ISLAND	73 58 S	114 43 W	CATACOMB HILL	PEAK	78 04 S	163 30 E
CARTWRIGHT, CAPE SEE LAURENS, CAPE	CAPE	52 59 S	73 15 E	CATHEDRAL CRAGS	HILL	63 00 S	60 34 W
CARTWRIGHT, MOUNT	PEAK	84 21 S	175 08 E	CATHEDRAL PEAKS	PEAKS	84 45 S	175 50 W
CASABIANCA ISLAND	ISLAND	64 49 S	63 31 W	CATHEDRAL ROCKS	CLIFFS	77 51 S	162 30 E
CASCADE BLUFF	BLUFF	84 57 S	178 10 W	CATHERINE, MOUNT SEE KATHLEEN, MOUNT	PEAK	83 46 S	172 46 E
CASCADE GLACIER SEE DELTA GLACIER	GLACIER	78 43 S	161 20 E	CATHERINE SWEENEY MOUNTAINS SEE SWEENEY MOUNTAINS	MOUNTAINS	75 06 S	69 15 W
CASE ISLAND	ISLAND	73 19 S	77 48 W	CAT ISLAND	ISLAND	65 47 S	65 13 W
CASFY, CAPE	CAPE	66 22 S	63 35 W	CATODON ROCKS	ROCKS IN WATER	63 28 S	60 00 W
CASEY, MOUNT	MOUNTAIN	73 43 S	165 47 E	CATO POINT	POINT	54 28 S	3 22 E
CASEY CHANNEL SEE CASEY GLACIER	GLACIER	69 00 S	63 50 W	CATSPA, GLACIER	GLACIER	77 43 S	161 42 E

CATWALK, THE	COL	64 31 S	60 56 W	CENTAUR BLUFF	BLUFF	81 50 S	160 30 E
CAUDAL HILLS	HILLS	73 10 S	161 50 E	CENTER ISLAND SEE CENTRE ISLAND	ISLAND	67 52 S	66 57 W
CAUGHLEY BEACH	BEACH	77 14 S	166 25 E	CENTRAL MASSON RANGE	RANGE	67 50 S	62 52 E
CAULFEILD GLACIER	GLACIER	66 11 S	65 00 W	CENTRE ISLAND	ISLAND	67 52 S	66 57 W
CAUPOLICÁN, PUNTA SEE				CENTRO, ISLA DEL SEE CENTRE ISLAND	ISLAND	67 52 S	66 57 W
ENTRAYCF POINT	POINT	63 00 S	60 33 W				
				CENTRO, MONTE SEE PAVLOV PEAK	PEAK	64 03 S	61 58 W
CAUTION POINT	POINT	65 16 S	62 01 W	CENTURION GLACIER	GLACIER	68 12 S	66 56 W
CAVALIER ROCK	ROCK IN WATER	67 10 S	69 28 W	CERBERUS, MOUNT	PEAK	77 26 S	161 53 E
CAVANEY, MOUNT	PEAK	76 03 S	163 03 E	CERBERUS PEAK	PEAK	82 01 S	158 46 E
CAVE BAY	COVE	53 02 S	73 22 E	CERRO NEVADO, ISLA SEE			
CAVE BAY HILL SEE ANDRÉE, MOUNT	HILL	53 02 S	73 22 E	SNOW HILL ISLAND	ISLAND	64 28 S	57 12 W
CAVE ISLAND	ISLAND	62 27 S	60 04 W	CERVIN, MOUNT	HILL	66 40 S	140 01 E
CAVE LANDING	LANDING	66 22 S	110 27 E	CESNEY, CAPE	CAPE	65 56 S	133 48 E
CAVELIER DE COUVERVILLE, ILE DE SEE				CETACEA ROCKS	ROCKS IN WATER	63 43 S	61 40 W
COUVERVILLE ISLAND	ISLAND	64 41 S	62 38 W	CEZEMBRE POINT	POINT	66 48 S	141 26 E
CAVENDISH FALLS SEE				CHABRIER ROCK	ROCK IN WATER	62 11 S	58 18 W
CAVENDISH ICEFALLS	ICEFALLS	77 49 S	161 20 E				
CAVENDISH ICEFALLS	ICEFALLS	77 49 S	161 20 E				
				CHACO, ISLOTE SEE LÁVEBRUA ISLAND	ISLAND	63 02 S	60 35 W
CAVENDISH ROCKS	ROCKS ON LAND	77 50 S	161 22 E	CHAD, LAKE	LAKE	77 38 S	162 46 E
CAVE POINT	POINT	54 15 S	36 24 W	CHAIGNEAU PEAK	PEAK	65 13 S	64 01 W
CAVE RAVINE	RAVINE	66 22 S	110 27 E	CHAIR PEAK	PEAK	64 43 S	62 43 W
CAVE ROCK SEE CAVE ISLAND	ISLAND	62 27 S	60 04 W	CHALLENGER, PASSE DU SEE			
CAYLEY GLACIER	GLACIER	64 20 S	60 58 W	NEPTUNUS BELLONS	MARINE CHANNEL	63 00 S	60 34 W
CAYWOOD, MOUNT	MOUNTAIN	75 18 S	72 25 W	CHALLENGER GLACIER	GLACIER	53 02 S	73 28 E
CECIL CAVE	CAVE	68 46 S	90 42 W	CHALLENGER ISLAND	ISLAND	64 21 S	61 35 W
CECILIA ISLAND	ISLAND	62 25 S	59 43 W	CHALMERS, MOUNT	MOUNTAIN	79 20 S	159 29 E
CECILY, MOUNT	PEAK	85 52 S	174 18 E	CHAMBERLIN GLACIER	GLACIER	67 34 S	65 33 W
CELEBRATION PASS	PASS	83 59 S	172 31 E	CHAMBERS GLACIER	GLACIER	83 17 S	49 25 W
CELESTIAL PEAK	PEAK	69 33 S	158 03 E	CHAMEAU ISLAND	ISLAND	66 46 S	141 36 E
CELSUS PEAK	PEAK	64 25 S	62 26 W	CHAMPNESS GLACIER	GLACIER	71 27 S	164 15 E
CENIZA, PUNTA SEE ASH POINT	POINT	62 29 S	59 39 W	CHANCE ROCK	ROCK IN WATER	63 59 S	61 13 W
CENOPITE ROCKS	ROCKS IN WATER	67 35 S	69 18 W	CHANCHITO, ROCAS SEE PIG ROCK	ROCK IN WATER	62 19 S	58 48 W
CENOTAPH HILL	HILL	85 13 S	167 12 W	CHANDLER, MOUNT	MOUNTAIN	75 17 S	72 33 W
				CHANG PEAK	PEAK	77 04 S	146 38 W

CHANNEL GLACIER	GLACIER	64 47 S	63 19 W	CHARITY GLACIER	GLACIER	62 4 5	60 20 W
CHANNEL ROCK	ROCK IN WATER	62 28 S	60 05 W	CHARLAT ISLAND	ISLAND	65 11 S	64 10 W
CHANNEL ROCK	ROCK IN WATER	65 14 S	64 16 W	CHARLES, CAP SEE SHERLAC POINT	POINT	64 44 S	62 40 W
CHAIRMAN, MOUNT SEE NEVLINGEN PEAK	PEAK	67 59 S	55 05 E	CHARLES, CAPE SEE STERNECK, CAPE	CAPE	64 04 S	61 02 W
CHARICLFFER ISLAND	ISLAND	63 43 S	61 48 W	CHARLES, CAPE SEE CHARLES POINT	POINT	64 14 S	61 00 W
CHARLOTTE PEAK	PEAK	63 56 S	59 58 W	CHARLES, MOUNT	MOUNTAIN	67 23 S	50 00 E
CHAOS GLACIER	GLACIER	69 00 S	77 58 E	CHARLESBREEN SEE CHARLES GLACIER	GLACIER	72 34 S	3 26 W
CHAPEL HILL	HILL	63 41 S	57 58 W	CHARLES GLACIER	GLACIER	72 34 S	3 26 W
CHAPIN PEAK	PEAK	85 38 S	131 40 W	CHARLES GOULD PEAK SEE GOULD PEAK	PEAK	78 07 S	155 15 W
CHAPLAIN TABLFLAND	PLATEAU	78 00 S	162 38 E	CHARLES J. ADAMS, CAPE SEE ADAMS, CAPE	CAPE	75 04 S	62 20 W
CHAPLIN HEAD	HEADLAND	54 03 S	37 34 W	CHARLES NUNATAKS	NUNATAKS	73 19 S	2 10 W
CHAPMAN, MOUNT	MOUNTAIN	82 35 S	105 55 W	CHARLES PEAK	PEAK	79 44 S	83 11 W
CHAPMAN GLACIER	GLACIER	70 17 S	67 55 W	CHARLES POINT	POINT	64 14 S	61 00 W
CHAPMAN GLACIER	GLACIER	70 43 S	176 22 E	CHARLESRABRANE SEE CHARLES NUNATAKS	NUNATAKS	73 19 S	2 10 W
CHAPMAN NUNATAK	NUNATAK	71 08 S	64 45 E	CHARLES ROUX ISLAND SEE ROUX ISLAND	ISLAND	66 54 S	66 57 W
CHAPMAN PEAK	PEAK	78 11 S	85 13 W	CHARLOTTE, CAP	CAPE	54 32 S	35 54 W
CHAPMAN POINT	POINT	65 56 S	61 17 W	CHARLOTTE BAY	BAY	64 33 S	61 39 W
CHAPMAN RIDGE	RIDGE	67 28 S	60 58 E	CHARLTON ISLAND	ISLAND	66 13 S	110 09 E
CHAPMAN ROCKS	ROCKS IN WATER	62 30 S	60 29 W	CHARYBDIS GLACIER	GLACIER	70 25 S	67 30 E
CHAPMAN STRAND SEE CHEAPMAN BAY	BAY	54 09 S	37 31 W	CHARYBDIS ICEFALL	ICEFALL	70 42 S	161 12 E
CHAPPEL ISLAND	ISLAND	66 11 S	110 25 E	CHASTAIN PEAK	PEAK	85 10 S	94 35 W
CHAPPEL ISLETS SEE DONOVAN ISLANDS	ISLANDS	66 11 S	110 24 E	CHATA ROCK	ROCK IN WATER	64 52 S	63 44 W
CHAPPELL NUNATAKS	NUNATAKS	82 18 S	158 12 E	CHATOS ISLANDS	ISLANDS	67 39 S	69 10 W
CHAPPELL PEAK	PEAK	79 57 S	82 51 W	CHATTAHOOCHEE GLACIER	GLACIER	76 34 S	160 42 E
CHARCOT, CAPE	POINT	66 27 S	98 34 E	CHAUCER ISLAND SEE SINCLAIR ISLAND	ISLAND	64 55 S	63 53 W
CHARCOT, PORT	BAY	65 04 S	64 00 W	CHAUCHEPRAT POINT	POINT	63 32 S	56 42 W
CHARCOT BAY	BAY	63 48 S	59 35 W	CHAUVEAU, MOUNT	HILL	66 49 S	141 23 E
CHARCOT BAY SEE CHARCOT COVE	COVE	76 07 S	162 24 E	CHAUVEAU, CAP SEE CHAUVEAU POINT	POINT	64 05 S	62 02 W
CHARCOT COVE	COVE	76 07 S	162 24 E	CHAUVEAU POINT	POINT	66 05 S	62 02 W
CHARCOT ISLAND	ISLAND	69 45 S	75 15 W	CHAVANNE, CAPE	BLUFF	66 59 S	64 45 W
CHARCOT ISLAND SEE CHARCOT ISLAND	ISLAND	69 45 S	75 15 W				
CHARCOT STRAIT SEE GULLET, THE	MARINE CHANNEL	67 10 S	67 38 W				
CHARITY, MOUNT	MOUNTAIN	69 54 S	64 34 W				

APPROVED FOR RELEASE: 2007/02/20: CIA-RDP01-00707R000200050012-9

CHAVEAU POINT SEE CHAUVÉAU POINT	POINT	64 05 S	62 02 W	CHICA ISLA SEE CHALLENGER ISLAND	ISLAND	64 21 S	61 35 W
CHAVES, ILE SEE CHAVEZ ISLAND	ISLAND	65 38 S	64 32 W	CHICK ISLAND	ISLAND	66 47 S	121 00 E
CHAVEZ, BAHÍA SEE CANGREJO COVE	COVE	65 04 S	63 39 W	CHICO, ISLA SEE GUYOU ISLANDS	ISLANDS	65 03 S	63 24 W
CHAVEZ ISLAND	ISLAND	65 38 S	64 32 W	CHIJIRE GLACIER	GLACIER	68 03 S	43 23 E
CHAYLARD, ILE DU SEE				CHIJIRE ROCKS	ROCKS ON LAND	68 02 S	43 18 E
DUCHAYLARD ISLAND	ISLAND	65 42 S	65 07 W	CHILD ROCKS	ROCKS IN WATER	67 26 S	63 16 E
CH. DUPERRÉ, BAYE SEE DUPERRÉ BAY	BAY	64 27 S	62 41 W	CHILDS GLACIER	GLACIER	83 24 S	58 40 W
CHEAL POINT	POINT	60 38 S	45 59 W	CHILF, BAHÍA SEE DISCOVERY BAY	BAY	62 29 S	59 43 W
CHEAPMAN BAY	BAY	54 09 S	37 31 W	CHILENO, VENTANA DEL SEE			
CHEAPMAN STRAND SEE CHEAPMAN BAY	BAY	54 09 S	37 31 W	NEPTUNES WINDOW	GAP	62 59 S	60 33 W
CHEEKS NUNATAK	NUNATAK	74 58 S	72 49 W	CHIONIS ISLAND	ISLAND	63 50 S	60 48 W
CHEESMAN ISLAND	ISLAND	69 31 S	74 58 W	CHISHOLM HILLS	HILLS	73 26 S	163 21 E
CHEETHAM, CAPE	CAPE	70 17 S	162 42 E	CHIVERS, MOUNT	MOUNTAIN	82 32 S	161 26 E
CHEETHAM GLACIER TONGUE SEE				CHOCOLATE, CAPE	POINT	77 56 S	164 34 E
CHEETHAM ICE TONGUE	GLACIER TONGUE	75 45 S	162 55 E	CHOLET ISLAND	ISLAND	65 04 S	64 02 W
CHEETHAM ICE BARRIER TONGUE SEE				CHOLET ISLF SEE CHOLET ISLAND	ISLAND	65 04 S	64 02 W
CHEETHAM ICE TONGUE	GLACIER TONGUE	75 45 S	162 55 E	CHOPIN HILL	HILL	71 36 S	73 46 W
CHEETHAM ICE TONGUE	GLACIER TONGUE	75 45 S	162 55 E	CHÔTÔ, MOUNT	MOUNTAIN	69 12 S	39 40 E
CHELYUSKINTSY ICE TONGUE	ICE TONGUE	68 20 S	82 00 E	CHOCYCE, CAPE	CAPE	67 42 S	65 25 W
CHENEY BLUFF	BLUFF	79 39 S	159 46 E	CHOZA, CALETA SEE HUT COVE	COVE	63 24 S	56 59 W
CHEOPS, MOUNT	MOUNTAIN	65 52 S	64 38 W	CHRISTCHURCH, MOUNT	MOUNTAIN	82 28 S	164 10 E
CHERNYY ISLAND	ISLAND	68 08 S	101 04 E	CHRISTEN CHRISTENSEN, MOUNT SEE			
CHEERY-GARRARD, MOUNT	PEAK	71 18 S	168 20 E	CHRISTENSEN NUNATAK	NUNATAK	65 06 S	59 31 W
CHERRY GERRARD, MOUNT SEE				CHRISTENSEN, CAPE SEE			
CHERRY-GARRARD, MOUNT	PEAK	71 18 S	168 20 E	CHRISTENSEN NUNATAK	NUNATAK	65 06 S	59 31 W
CHERRY GLACIER SEE CHERRY ICEFALL	ICEFALL	84 27 S	167 45 E	CHRISTENSEN, MOUNT	MOUNTAIN	67 57 S	48 00 E
CHERRY ICEFALL	ICEFALL	84 27 S	167 45 E	CHRISTENSEN, MOUNT SEE			
CHERRY ISLAND	ISLAND	73 45 S	123 32 W	CHRISTENSEN NUNATAK	NUNATAK	65 06 S	59 31 W
CHESTER CONE	PEAK	62 38 S	61 05 W	CHRISTENSEN, MOUNT SEE			
CHESTER MOUNTAINS	MOUNTAINS	76 40 S	145 35 W	MERVYN, MOUNT	PEAK	70 31 S	65 18 E
CHEWYND, MOUNT	MOUNTAIN	76 19 S	162 02 E	CHRISTENSENBREEN SEE			
CHEW VALLEY	VALLEY	85 11 S	173 54 W	CHRISTENSEN GLACIER	GLACIER	54 28 S	3 23 E
CHEVREUX, MOUNT	MOUNTAIN	65 47 S	64 00 W	CHRISTENSEN GLACIER	GLACIER	54 20 S	36 52 W
CHEVRON ROCKS	ROCKS ON LAND	74 07 S	173 05 E	CHRISTENSEN GLACIER	GLACIER	54 28 S	3 23 E

APPROVED FOR RELEASE: 2007/02/20: CIA-RDP01-00707R000200050012-9

CHRISTENSEN NUNATAK	NUNATAK	65 06 S	59 31 W	CHURCH MOUNTAIN SEE KJERKA, MOUNT	PEAK	68 03 S	66 08 E
CHRISTENSEN PEAK SEE				CHURCH NUNATAKS	NUNATAKS	66 48 S	52 39 E
CHRISTENSEN NUNATAK	NUNATAK	65 06 S	59 31 W	CHURCH POINT	POINT	63 41 S	57 55 W
CHRISTENSEN PEAK SEE				CHURCH RIDGE	RIDGE	71 49 S	167 45 E
LARS CHRISTENSEN PEAK	PEAK	68 46 S	90 31 W	CHURCH ROCK	ROCK IN WATER	53 02 S	73 26 E
CHRISTENSENS BRE SEE							
CHRISTENSEN GLACIER	GLACIER	54 28 S	3 23 E	CIELD, ROCA SEE SKY ROCK	ROCK IN WATER	53 59 S	37 30 W
CHRISTENSEN VOLCANO SEE				CIERVA COVE	COVE	64 09 S	60 53 W
CHRISTENSEN NUNATAK	NUNATAK	65 06 S	59 31 W	CINLER HILL	HILL	77 17 S	166 26 E
				CINDER SPUR	SPUR	62 09 S	58 11 W
CHRISTI, MOUNT	MOUNTAIN	62 55 S	62 24 W	CIRCF, MOUNT	PEAK	77 29 S	160 58 E
CHRISTIAFENSEN GLACIER	GLACIER	71 32 S	35 37 E				
CHRISTIANIA ISLANDS	ISLANDS	63 57 S	61 27 W	CIRCLE ICEFALL	ICEFALL	79 38 S	156 30 E
CHRISTIE, CAPE	CAPE	72 18 S	170 02 E	CIRCONCISION, CAPE	CAPE	54 24 S	3 20 E
CHRISTMAS, CAPE	CAPE	72 20 S	60 41 W	CIRCONCISION, PORT SEE			
				CIRCUMCISION, PORT	COVE	65 11 S	64 10 W
CHRISTMAS, MOUNT	PEAK	81 54 S	161 56 E	CIRCULAR, CAPO SEE BALU HEAD	HEADLAND	63 38 S	57 36 W
CHRISTMAS CLIFFS	CLIFFS	73 33 S	94 17 W	CIRCUMCISION, PORT	COVE	65 11 S	64 10 W
CHRISTMAS ISLAND SEE							
ROSAMER ISLAND	ISLAND	63 34 S	56 17 W	CIRQUE FJORD	FJORD	67 18 S	58 39 E
CHRISTOFFERSEN HEIGHTS	HEIGHTS	73 36 S	94 06 W	CLAGUE RIDGE	RIDGE	71 14 S	65 40 E
CHRISTOFFERSEN ISLAND	ISLAND	60 44 S	45 03 W	CLAGJEBUFI ISLAND	ISLAND	66 46 S	141 35 E
				CLARENCE ISLAND	ISLAND	61 12 S	54 05 W
CHRISTOPHERSEN, MOUNT SEE				CLARENCE MACKAY, MOUNT SEE			
WILHELM CHRISTOPHERSEN, MOUNT	MOUNTAIN	85 32 S	167 12 W	MACKAY MOUNTAINS	MOUNTAINS	77 30 S	143 20 W
CHRISTOPHERSEN GLACIER	GLACIER	54 25 S	36 47 W				
CHRISTOPHERSEN ISLAND SEE				CLARENCE ISLE SEE CLARENCE ISLAND	ISLAND	61 12 S	54 05 W
CHRISTOFFERSEN ISLAND	ISLAND	60 44 S	45 03 W	CLARE RANGE	RANGE	77 10 S	161 05 E
CHRISTY GLACIER	GLACIER	86 06 S	161 30 W	CLARIE COAST	COAST	66 30 S	133 00 E
CHUGHINOV GLACIER	GLACIER	70 40 S	163 12 E	CLARIE LAND SEE CLARIE COAST	COAST	66 30 S	133 00 E
				CLARKE, MOUNT	MOUNTAIN	85 05 S	172 15 E
CHUGHINOV ISLAND	ISLAND	65 54 S	99 29 E				
CHURCH, CAPE	CAPE	67 51 S	65 35 W	CLARKE BARRIER SEE CLARKE GLACIER	GLACIER	75 34 S	162 05 E
CHURCH BAY	BAY	54 00 S	37 47 W	CLARKE GLACIER	GLACIER	68 48 S	66 56 W
CHURCH GLACIER	GLACIER	71 51 S	167 34 E	CLARKE GLACIER	GLACIER	75 34 S	162 05 E
CHURCHILL MOUNTAINS	MOUNTAINS	81 30 S	158 30 E	CLARK GLACIER	GLACIER	77 25 S	162 25 E
				CLARK ISLAND SEE CLARK PENINSULA	PENINSULA	66 15 S	110 33 E
CHURCHILL PENINSULA	PENINSULA	66 30 S	62 45 W				
CHURCHILL POINT	POINT	66 24 S	110 23 E	CLARK ISLAND	ISLAND	74 05 S	105 12 W

APPROVED FOR RELEASE: 2007/02/20: CIA-RDP01-00707R000200050012-9

CLARK MOUNTAINS	MOUNTAINS	77 16 S 142 00 W	CLÉRY PFAK	PEAK	65 03 S 63 59 W
CLARK MOUNTAIN	NUNATAK	62 40 S 60 55 W	CLETAC PFAK	PEAK	64 20 S 53 38 W
CLARK PFAK	PEAK	77 31 S 151 54 W	CLEVELAND GLACIER	GLACIER	76 55 S 161 57 E
CLARK PENINSULA	PENINSULA	66 15 S 110 33 E	CLEVELAND MESA	MLSA	86 19 S 130 00 W
CLARK POINT	POINT	66 29 S 124 04 E	CLEVELAND ROCK	ROCK IN WATER	53 59 S 37 22 W
CLARK RIDGE	RIDGE	84 32 S 64 50 W	CLIFF ISLAND	ISLAND	66 00 S 65 39 W
CLARKSON PFAK	PEAK	83 19 S 164 32 E	CLIFFORD ASHLEY MOUNTAINS SEE		
CLARKSON POINT SEE PYLON POINT	POINT	68 06 S 65 05 W	ASHLEY, MOUNT	MOUNTAIN	54 07 S 37 21 W
CLARY SPIR	SPUR	84 47 S 163 12 W	CLIFFORD GLACIER	GLACIER	70 23 S 62 30 W
CLAUDE, CAPE SEE CLAUDE POINT	POINT	64 07 S 62 36 W	CLIFFORD PEAK	PEAK	64 34 S 67 53 W
			CLIFF POINT SEE GONY POINT	POINT	54 00 S 38 01 W
CLAUDE BERNARD, ILE SEE					
BERNARD ISLAND	ISLAND	66 40 S 140 02 E	CLIMMING RANGE SEE		
CLAUDE POINT	POINT	64 07 S 62 36 W	BLACKWALL MOUNTAINS	MOUNTAINS	68 22 S 66 48 W
CLAUDE SWANSON MOUNTAINS SEE			CLINGMAN PFAK	PEAK	73 50 S 161 12 E
SWANSON MOUNTAINS	MOUNTAINS	77 00 S 145 00 W	CLINKER BLUFF	BLUFF	78 31 S 161 35 E
CLAUSNITZPP GLACIER	GLACIER	74 02 S 164 41 E	CLINTON SPIR	SPUR	82 39 S 52 45 W
CLAY, ISLOT SEE HUEMUL ISLAND	ISLAND	63 40 S 60 50 W	CLCOS, CAPE	CAPE	65 07 S 64 00 W
CLAYTON PEAK	PEAK	83 25 S 162 04 E	CLCOS, MASSIF SEE CLCOS, MOUNT	MOUNTAIN	65 07 S 63 57 W
CLAYTON HILL	HILL	65 11 S 64 10 W	CLCOS, MOUNT	MOUNTAIN	65 07 S 63 57 W
CLEAR ISLAND	ISLAND	64 55 S 63 44 W	CLOSE, CAPE	CAPE	45 55 S 52 29 E
CLEAR LAKE	LAKE	77 32 S 166 09 E	CLOSE ISLANDS	ISLANDS	67 03 S 144 33 E
CLEAR POINT	POINT	54 08 S 36 40 W	CLOTHIER HARBOR	HARBOR	62 22 S 59 40 W
CLEAVES GLACIER	GLACIER	42 57 S 165 03 E	CLOTHIER'S HARBOUR SEE		
CLEFT PFAK	PEAK	83 55 S 173 35 E	CLOTHIER HARBOR	HARBOR	62 22 S 59 40 W
CLEFT POINT	POINT	60 37 S 45 46 W	CLCUMAKER, THE	MOUNTAIN	54 17 S 169 15 E
CLEMENCE MASSIF	MASSIF	73 11 S 64 43 E	CLCUGH, MOUNT	MOUNTAIN	85 54 S 158 26 W
CLEMENTS ISLAND	ISLAND	65 56 S 66 00 W	CLCALS BAY	BAY	60 44 S 45 38 W
			CLCALS GLACIER	GLACIER	72 56 S 60 41 W
CLEMENTS MARKHAM BAY SEE					
MARKHAM BAY	BAY	64 17 S 57 18 W	CLCYD ISLAND	ISLAND	66 25 S 110 33 E
CLEMENTS MARKHAM ISLAND SEE			CLUB, MOUNT SEE		
CLEMENTS ISLAND	ISLAND	65 56 S 64 00 W	TOURING CLUB, MOUNT	PEAK	65 17 S 63 53 W
CLEM NUNATAK	NUNATAK	78 31 S 160 40 E	CLUB LAKE	LAKE	68 33 S 78 14 E
CLENE ROCKS	ROCKS IN WATER	55 01 S 34 41 W	COAL HARBOR	BAY	54 02 S 37 57 W
CLENE ROCKS SEE CLERKE ROCKS	ROCKS IN WATER	55 01 S 34 41 W	COALING HARBOR SEE COAL HARBOR	BAY	54 02 S 37 57 W

APPROVED FOR RELEASE: 2007/02/20: CIA-RDP01-00707R000200050012-9

COAL ISLAND	ISLAND	74 02 S	37 57 W	COLIFCK ARCHIPELAGO	ARCHIPELAGO	67 26 S	60 58 E
COAL NUNATAK	NUNATAK	72 07 S	68 32 W	COLIFCK BAY	COVE	71 38 S	170 07 E
COAL ROCK	NUNATAK	83 29 S	50 38 W	COLIFERT MOUNTAINS	MOUNTAINS	70 35 S	70 35 W
COALSACK BLUFF	BLUFF	84 14 S	162 25 E	COLIFERT RANGE SFE			
COALSACK CLIFFS	CLIFFS	79 10 S	28 50 W	COLBERT MOUNTAINS	MOUNTAINS	70 35 S	70 35 W
				COLBURN MOUNT	MOUNTAIN	74 21 S	132 23 W
COAST LAYF	LAKE	77 32 S	166 08 E				
COATES MOUNT	MOUNTAIN	77 48 S	162 04 E	COLDLOW COL	COL	60 37 S	45 41 W
COATES MOUNT	PEAK	67 52 S	62 31 E	COLE MOUNT	MOUNTAIN	84 40 S	177 08 W
COATES ROCKS	ROCKS ON LAND	72 32 S	164 20 E	COLE GLACIER	GLACIER	68 42 S	66 06 W
COATS LAND	LAND	77 00 S	24 00 W	COLEMAN MOUNT	MOUNTAIN	77 32 S	163 23 E
				COLEMAN NUNATAK	NUNATAK	75 18 S	133 42 W
CORALESCOU ISLAND	ISLAND	64 11 S	61 39 W				
CORALESCOU ISLA SEE				COLE PEAK	PEAK	85 45 S	136 38 W
CORALESCOU ISLAND	ISLAND	64 11 S	61 39 W	COLE PENINSULA	PENINSULA	66 50 S	64 00 W
CORRIERS COVE	COVE	74 16 S	36 18 W	COLEY MOUNT	MOUNTAIN	81 15 S	158 13 E
CORHAM RANGE	RANGE	82 18 S	159 00 E	COLEY GLACIER	GLACIER	64 09 S	57 14 W
CORLENTZ PEAK	PEAK	66 07 S	65 08 W	COLINA ISLA DE LA SEE			
				HEYWOOD ISLAND	ISLAND	62 20 S	59 41 W
COCHRAN PEAK	PEAK	79 39 S	84 49 W				
COCKBURN CAPE	CAPE	64 01 S	62 18 W	COLLARD MOUNT	MOUNTAIN	72 38 S	31 07 E
COCKBURN ISLAND	ISLAND	64 12 S	56 51 W	COLLIFEN LAKE	LAKE	78 02 S	163 52 E
COCKS MOUNT	PEAK	78 31 S	162 10 E	COLLIER CAPE	CAPE	70 10 S	61 54 W
COCKSCOMB BUTTRESS	SPUR	60 37 S	45 42 W	COLLIER HILLS	HILLS	79 42 S	83 15 W
				COLLINS MOUNT	RIDGE	71 30 S	66 48 E
COCKSCOMB HILL	HILL	62 05 S	58 30 W				
COCKS GLACIER	GLACIER	78 41 S	162 00 E	COLLINS BAY	BAY	65 21 S	64 04 W
COCHRINGTON MOUNT	MOUNTAIN	66 18 S	52 52 E	COLLINS GLACIER	GLACIER	73 41 S	65 55 E
COFFER ISLAND	ISLAND	60 45 S	45 08 W	COLLINS HARBOR	BAY	62 11 S	59 51 W
COFFIN ROCK	ROCK IN WATER	56 41 S	27 11 W	COLLINS POINT	POINT	63 00 S	60 35 W
				COLLINS RIDGE	RIDGE	85 35 S	160 48 W
COFFIN TOP	MOUNTAIN	74 30 S	36 09 W				
COHEN MOUNT	PEAK	85 16 S	164 27 W	COLLINS ROCK	ROCK IN WATER	66 17 S	110 33 E
COHEN GLACIER	GLACIER	85 17 S	164 15 W	COLMBO MOUNT	MOUNTAIN	76 31 S	144 44 W
COHEN ISLANDS	ISLANDS	63 18 S	57 53 W	COLORADO GLACIER	GLACIER	85 53 S	133 05 W
COHEN NUNATAK	NUNATAK	85 24 S	134 12 W	COLOSSEIM RIDGE	RIDGE	79 47 S	156 20 E
				COLONN ROCK	ROCK IN WATER	63 11 S	57 19 W
COLA ISLA SEE TAIL ISLAND	ISLAND	63 40 S	57 37 W				
COLIFCK CAPE	CAPE	77 06 S	157 48 W	COLVOCOPRESSES BAY	BAY	66 20 S	114 53 E

COMAN, MOUNT	MOUNTAIN	73 49 S	64 18 W	CONFLUENCE CONF	NUNATAK	68 56 S	61 39 W
COMB RIDGE	RIDGE	63 55 S	57 28 W	CONFUSION, CAPE	CAPE	74 50 S	163 50 E
COMBS, MOUNT	MOUNTAIN	73 29 S	79 09 W	CONFUSION POINT	POINT	60 45 S	45 39 W
COMB CRAG	CRAG	54 01 S	37 38 W	CONICAL ROCK SEE CONE ROCK	ROCK IN WATER	62 27 S	60 07 W
COMMANDANT CHARCOT GLACIER	GLACIER	66 25 S	136 35 E	CONICAL ROCK	ROCK IN WATER	62 43 S	61 11 W
COMMANDANT CHARCOT GLACIER TONGUE	GLACIER TONGUE	66 20 S	136 35 E	CONICAS, ROCAS SEE CONICAL ROCK	ROCK IN WATER	62 43 S	61 11 W
COMMANDANT DROCOT GLACIER SEE				CONIQUE, ROCHEP SEE CONICAL ROCK	ROCK IN WATER	62 43 S	61 11 W
COMMANDANT CHARCOT GLACIER	GLACIER	66 25 S	136 35 E	CON'ELL CANYON	CANYON	79 51 S	83 01 W
COMMITTEE BAY	BAY	54 01 S	37 19 W	CONORS POINT	POINT	66 18 S	110 29 E
COMMITTEE RANGE SEE				CONC, CEPPO SFE COCKSCUMB HILL	HILL	62 05 S	58 30 W
EXECUTIVE COMMITTEE RANGE	RANGE	76 50 S	124 00 W	CONO ISLAND	ISLAND	67 41 S	69 10 W
COMMONWALTH BAY	BAY	66 56 S	142 40 E	CONADI PEAK	PEAK	66 08 S	54 34 E
COMMONWALTH CREEK SEE				CONRAD MOUNTAINS	RANGE	71 50 S	9 40 F
COMMONWALTH STREAM	STREAM	77 35 S	163 30 E	CONROW GLACIER	GLACIER	77 34 S	162 07 E
COMMONWALTH GLACIER	GLACIER	77 35 S	163 18 E	CONSFIL HILL	HILL	67 36 S	67 28 W
COMMONWALTH RANGE	RANGE	84 15 S	172 20 E	CONSORT ISLANDS	ISLANDS	67 52 S	69 42 W
COMMONWALTH STREAM	STREAM	77 35 S	163 30 E	CONSTANCE, CAPE	CAPE	54 03 S	36 59 W
COMPASS ISLAND	ISLAND	68 38 S	67 48 W	CONSTANCE, CAPE SEE JONES, CAPE	CAPE	73 17 S	169 13 E
COMPTON GLACIER	GLACIER	53 03 S	73 37 E	CONSTANCE, MOUNT	MOUNTAIN	54 04 S	37 00 W
COMPTON VALLEY	VALLEY	85 01 S	91 20 W	CONSTANCIA, CAPO SEE			
COMPIE GLACIER	GLACIER	65 48 S	64 20 W	CONSTANCE, CAPE	CAPE	54 03 S	36 59 W
CONCEPTION, POINTE SEE				CONSTELLATION DOME	SUMMIT	41 06 S	160 11 E
CONCEPTION POINT	POINT	60 31 S	45 41 W	CONSTELLATION INLET	INLET	78 30 S	80 30 W
CONCEPTION POINT	POINT	60 31 S	45 41 W	CONSTRUCTION POINT	POINT	72 19 S	170 13 E
CONCORD MOUNTAINS	MOUNTAINS	71 35 S	165 10 E	CONSUL OFF	REEF	67 56 S	69 42 W
CONDUIT GLACIER	GLACIER	71 52 S	162 48 E	CONTACT OFAK	PEAK	67 46 S	67 24 W
CONDON HILLS	HILLS	67 53 S	48 30 E	CONTACT POINT	POINT	63 23 S	56 59 W
CONDOR, PUNTA SEE WOLLASTON, CAPE	CAPE	63 40 S	60 47 W	CONTACT ROCKS	ROCKS IN WATER	54 04 S	36 57 W
CONDYLE POINT	POINT	64 35 S	59 48 W	CONVENT, THE SEE CATHEDRAL CRAGS	HILL	63 00 S	60 34 W
CONE HILL	HILL	77 47 S	166 51 E	CONVOY RANGE	RANGE	76 47 S	160 40 E
CONE HILL II SEE FORC ROCK	ROCK ON LAND	77 46 S	166 53 E	CONWAY, CAPE	CAPE	62 51 S	61 24 W
CONF NUNATAK	NUNATAK	63 36 S	57 02 W	CONWAY ISLAND	ISLAND	66 09 S	65 28 W
CONF POINT	POINT	54 03 S	37 01 W	CONWAY RANGE	RANGE	79 18 S	154 30 E
CONF ROCK	ROCK IN WATER	62 27 S	60 07 W				



**BLANK PAGE**

**-CONTINUED-**

GAZETTEER

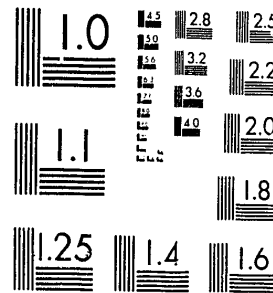
NO. 14-3

2

OF

5

F  
S  
T  
C



MICROCOPY RESOLUTION TEST CHART  
NATIONAL BUREAU OF STANDARDS-1963-A

XST HQ FORM 58 ( 13 FEB 80 )

COCK, MOUNT	MOUNTAIN	67 55 S	56 28 E	CORA COVE	COVE	62 28 S	60 21 W
COCK BAY	BAY	54 03 S	37 08 W	CORAL SEA GLACIER	GLACIER	72 33 S	168 27 E
COCK BAY SEE COOK ICE SHELF	ICE SHELF	68 40 S	152 30 E	CORA'S COVE SEE CORA COVE	COVE	62 28 S	60 21 W
COCKE PEAK	PEAK	72 27 S	74 46 E	CORDALL STACKS	STACKS	54 00 S	38 04 W
COCK GLACIER	GLACIER	54 27 S	36 11 W	CORDELIA BAY	BIGHT	57 47 S	26 24 W
COCK ICE SHELF	ICE SHELF	68 40 S	152 30 E	CORDELL HULL BAY SEE HULL BAY	BAY	74 55 S	137 40 W
COCK ISLAND	ISLAND	59 27 S	27 10 W	CORDELL HULL GLACIER SEE			
COCK MOUNTAINS	MOUNTAINS	79 25 S	158 00 E	HULL GLACIER	GLACIER	75 05 S	137 15 W
COCK PEAK	PEAK	85 36 S	156 50 W	CORDINER PEAKS	PEAKS	82 48 S	53 30 W
COCK PENINSULA SEE				CORDELL, MOUNT	MOUNTAIN	66 52 S	53 09 E
RIISER-LARSEN PENINSULA	PENINSULA	68 55 S	34 00 E	CORELLI HORN	PINNACLE	70 42 S	69 49 W
COCK RIDGE	RIDGE	69 23 S	158 20 E	COREY, MOUNT	MOUNTAIN	76 40 S	145 08 W
COCK ROCK	ROCK IN WATER	57 04 S	26 45 W	COREY MOUNTAINS SEE CONEY, MOUNT	MOUNTAIN	76 40 S	145 08 W
COCKS PINGE	RIDGE	69 09 S	157 03 E	CORINTH HEAD	HEADLAND	53 01 S	73 25 E
COCKS HILLS	HILLS	76 46 S	160 00 E	CORINTHIAN BAY SEE ATLAS COVE	COVE	53 01 S	73 23 E
COPPER, MOUNT	MOUNTAIN	77 08 S	145 22 W	CORINTHIAN BAY	BAY	53 01 S	73 27 E
COPPER BAY	BAY	54 47 S	35 48 W	CORONAN, POCAS SEE SHAG ROCKS	ROCKS IN WATER	53 33 S	42 02 W
COPPER BLUFFS	BLUFFS	70 39 S	165 00 E	CORORANT ISLAND	ISLAND	64 48 S	63 58 W
COPPER GLACIER	GLACIER	85 30 S	164 30 W	CORNELIUSSEN, MOUNT	MOUNTAIN	54 17 S	36 58 W
COPPER ICEFALLS	ICEFALLS	82 32 S	160 20 E	CORNFLY, CAPE	CAPE	76 14 S	162 45 E
COPPER ISLAND	ISLAND	54 48 S	35 47 W	CORNER CLIFFS	CLIFFS	72 04 S	68 25 W
COPPER NUNATAK	NUNATAK	79 45 S	159 11 E	CORNER GLACIER	GLACIER	74 27 S	163 40 E
COPPER'S ISLAND SEE COPPER ISLAND	ISLAND	54 48 S	35 47 W	CORNER ISLANDS	ISLANDS	65 15 S	64 14 W
COPPER SOUND	SOUND	54 48 S	35 47 W	CORNER MINATAK	NUNATAK	82 52 S	157 30 E
COPPER SPUR	SPUR	70 38 S	165 03 E	CORNER PEAK	PEAK	63 35 S	58 39 W
COPPE, MOUNT	MOUNTAIN	84 01 S	174 33 E	CORNER PEAK SEE CORNER NUNATAK	NUNATAK	42 52 S	157 30 E
CO-PILOT GLACIER	GLACIER	73 11 S	164 22 E	CORNERPOST PEAK	PEAK	71 57 S	164 39 E
COPPER COL	COL	64 44 S	63 23 W	CORNER ROCK	ROCK IN WATER	65 15 S	64 14 W
COPPER COVE	COVE	72 05 S	170 00 E	CORNET ISLAND	ISLAND	65 34 S	64 58 W
COPPER GLACIER SEE COPPER COL	COL	64 44 S	63 23 W	CORNICE CHANNEL	MARINE CHANNEL	65 15 S	64 15 W
COPPERHINE COVE	COVE	62 23 S	59 42 W	CORNISH, CAPE	CAPE	66 42 S	163 08 E
COPPER PFAK	PEAK	64 43 S	63 21 W	CORNISH ISLANDS	ISLANDS	66 59 S	67 28 W
COPPERSTAIN RIDGE	RIDGE	71 27 S	164 22 E	CORNIA, MOUNT	MOUNTAIN	64 09 S	60 35 W

APPROVED FOR RELEASE: 2007/02/20: CIA-RDP01-00707R000200050012-9

CORNWALL GLACIER	GLACIER	80 47 S	26 16 W	COULOIR CLIFFS	CLIFFS	77 01 S	162 50 E
CORNWALL GLACIER	GLACIER	83 04 S	162 70 E	COULTER, MOUNT	MOUNTAIN	83 17 S	58 02 W
CORNWALLIS ISLAND	ISLAND	61 03 S	54 30 W	COULTER POINT	POINT	75 15 S	138 38 W
CORNWALL ISLAND	ISLAND	62 21 S	59 42 W	COUNTESS PENINSULA	PENINSULA	66 09 S	101 14 E
CORNWALLIS'S ISLAND SEE				COUNTESS RIDGE SEE			
CORNWALLIS ISLAND	ISLAND	61 03 S	54 30 W	COUNTESS PENINSULA	PENINSULA	66 09 S	101 14 E
CORNWALL PEAK SEE				COUNTS, MOUNT	PEAK	83 11 S	160 23 E
CORNWALL PEAKS	PEAKS	54 11 S	36 52 W	COUNTS ICEFALL	ICEFALL	85 13 S	90 48 W
CORNWALL PEAKS	PEAKS	54 11 S	36 52 W	COUPVENT POINT	POINT	63 16 S	57 36 W
CORNWALL POINT SEE CORNWALL ISLAND	ISLAND	62 21 S	59 42 W	COURTAULD, MOUNT	MOUNTAIN	70 21 S	67 28 W
CORNWELL, MOUNT	MOUNTAIN	77 40 S	86 09 W	COURTIER ISLANDS	ISLANDS	67 52 S	68 44 W
CORONATION ISLAND	ISLAND	60 37 S	45 35 W				
				COURTNEY PEAK	PEAK	79 14 S	83 35 W
CORONDA PEAK	PEAK	54 07 S	36 41 W	COURT NUNATAK	NUNATAK	73 22 S	61 36 W
CORONET PEAK	PEAK	71 39 S	164 21 E	COURT RIDGE	RIDGE	77 20 S	146 52 W
CORKAL POINT	POINT	60 45 S	45 43 W	COUZENS BAY	BAY	80 35 S	160 30 E
CORRELL NUNATAK	NUNATAK	67 37 S	144 12 E	COVADONGA, PASO SEE RODMAN PASSAGE	PASSAGE	65 52 S	66 00 W
CORRY, CAPE SEE CORRY ISLAND	ISLAND	63 43 S	57 31 W				
				COVADONGA, PUERTO SEE			
CORRY, MOUNT SEE PURKA MOUNTAIN	MOUNTAIN	68 15 S	58 35 E	COVADONGA HARBOR	HARBOR	63 19 S	57 55 W
CORRY ISLAND	ISLAND	63 43 S	57 31 W	COVADONGA HARBOR	HARBOR	63 19 S	57 55 W
CORTES, MOUNT	MOUNTAIN	68 29 S	66 06 W	COVE ROCK SEE CAVE ISLAND	ISLAND	62 27 S	60 04 W
COSGROVE GLACIER	GLACIER	67 29 S	59 10 E	COVE ROCK	ROCK IN WATER	61 54 S	57 51 W
COSGROVE ICE SHELF	ICE SHELF	73 32 S	100 45 W	COVEY ROCKS	ROCKS IN WATER	67 33 S	67 43 W
COSMONAUT GLACIER	GLACIER	73 25 S	164 30 E	COWART, MOUNT	PEAK	83 42 S	56 09 W
COSMONETTE GLACIER	GLACIER	73 37 S	164 51 E	COX, CAPE	CAPE	75 20 S	63 08 W
COTTER CLIFFS	CLIFFS	72 29 S	170 19 E	COX, MOUNT	MOUNTAIN	71 47 S	160 36 E
COTTON GLACIER	GLACIER	77 06 S	161 47 E	COX BLUFF	BLUFF	75 49 S	115 11 W
COTTON PLATEAU	PLATEAU	82 54 S	159 40 E	COXCUMB PEAK	PEAK	76 40 S	159 50 E
COUGHTREY ISLAND SEE				COX GLACIER	GLACIER	72 11 S	101 15 W
COUGHTREY PENINSULA	PENINSULA	64 54 S	62 53 W	COX NUNATAK	NUNATAK	82 26 S	50 34 W
COUGHTREY PENINSULA	PENINSULA	64 54 S	62 53 W	COX PEAKS	PEAKS	86 03 S	153 30 W
COULING ISLAND	ISLAND	67 19 S	59 39 E	COX REEF	REEF	67 45 S	69 06 W
COULING ISLANDS SEE COULING ISLAND	ISLAND	67 19 S	59 39 E	COY, ISLA SEE CLEAR ISLAND	ISLAND	64 55 S	63 44 W
COULMAN ISLAND	ISLAND	73 28 S	169 45 E				
				CRABEATER POINT	POINT	68 45 S	64 08 W

CRAH STACK SEE FORTIN ROCK	ROCK IN WATER	62 29 S	60 44 W				
CRADDOCK, MOUNT	MOUNTAIN	78 38 S	85 12 W	CRESCENT BAY	BAY	71 37 S	170 05 E
CRADDOCK NUNATAK SEE MENZEL, CAPE	CAPE	72 00 S	95 43 W	CRESCENT GLACIER	GLACIER	77 40 S	163 14 F
CRAFT GLACIER	GLACIER	72 11 S	101 33 W	CRESCENT ISLAND	ISLAND	74 01 S	37 19 W
Craggy Island	ISLAND	62 28 S	60 19 W	CRESCENT SCARP	ESCAPMENT	69 39 S	65 20 W
				CRESSEY PEAK	PEAK	85 29 S	143 10 W
CRAGSMAN PEAKS	PEAKS	60 38 S	45 40 W	CRESSWELL, MOUNT	MOUNTAIN	72 47 S	64 20 E
CRAIGIE POINT	POINT	54 00 S	37 39 W	CREST, THE	SUMMIT	63 25 S	56 59 W
CRAIG RIDGE	RIDGE	77 32 S	85 56 W	CRESWICK PEAKS	PEAKS	70 28 S	67 43 W
CRAIN RIDGE	RIDGE	74 45 S	63 50 W	CREVASSÉ VALLEY GLACIER	GLACIER	76 46 S	145 30 W
CRÄNER, ISLA SEE LAUTARO ISLAND	ISLAND	64 49 S	63 06 W	CREWE, CAPE	CAPE	54 03 S	37 08 W
CRANE CHANNEL SEE CRANE GLACIER	GLACIER	65 20 S	62 15 W	CREWE ROCK	ROCK IN WATER	54 03 S	37 08 W
CRANE COVE	COVE	66 17 S	110 31 E	CRILLY HILL	HILL	85 06 S	174 29 W
CRANE GLACIER	GLACIER	65 20 S	62 15 W	CRIMSON HILL	HILL	62 57 S	60 36 W
CRANE INLET SEE CRANE GLACIER	GLACIER	65 20 S	62 15 W	CRISP GLACIER	GLACIER	77 12 S	162 12 E
CRANFIELD ICEFALLS	ICEFALLS	79 56 S	158 40 E	CROCKETT, MOUNT	PEAK	86 01 S	155 04 W
CRANFIELD PEAK	PEAK	83 38 S	160 55 E	CROFT BAY	BAY	64 00 S	57 45 W
CRANTON BAY	BAY	74 10 S	102 10 W	CRCHN ISLAND	ISLAND	67 07 S	50 51 E
CRARY MOUNTAINS	MOUNTAINS	76 48 S	117 40 W	CROHN MASSIF	MASSIF	70 29 S	64 59 E
CRASH NUNATAK	NUNATAK	75 47 S	160 38 E	CROKER INLET SEE CROKER PASSAGE	PASSAGE	64 00 S	61 42 W
CRATER BAY	BAY	56 40 S	29 10 W	CROKER PASSAGE	PASSAGE	64 00 S	61 42 W
CRATER CIRQUE	CIRQUE	72 38 S	169 22 E	CRULL GLACIER	GLACIER	72 29 S	167 18 E
CRATER HILL	HILL	77 50 S	166 43 E	CROMIE, MOUNT	MOUNTAIN	84 50 S	179 14 W
CRATER LAKE	LAKE	62 59 S	60 40 W	CROONWETT ISLAND	ISLAND	77 00 S	150 00 W
CRAVEN, MOUNT	MOUNTAIN	71 08 S	165 15 E	CRONK ISLANDS	ISLANDS	66 19 S	110 25 E
CRAWFORD, MOUNT	MOUNTAIN	77 43 S	86 28 W	CRONUS, MOUNT	PEAK	67 18 S	50 03 E
CRAWFORD GLACIER	GLACIER	70 53 S	163 13 E	CRONUS GLACIER	GLACIER	68 51 S	64 04 W
CREAY, MOUNT	PEAK	76 34 S	162 09 E	CROOKED ISLAND SEE KROK ISLAND	ISLAND	67 02 S	57 46 E
CREAN, MOUNT	MOUNTAIN	77 54 S	159 28 E	CROOKED LAKE SEE KROK LAKE	LAKE	68 37 S	79 24 E
CREANEY NUNATAKS	NUNATAKS	83 14 S	51 43 W	CROOKES PEAK	PEAK	66 14 S	65 18 W
CREAN GLACIER	GLACIER	56 08 S	37 01 W	CROSBY NUNATAKS	NUNATAKS	56 46 S	51 33 E
CREIGHTON, MOUNT	MOUNTAIN	70 25 S	65 39 E	CROSS, CAPE SEE HINKS, CAPE	CAPE	69 10 S	63 10 W
CRÉPIN, CAPE SEE CRÉPIN POINT	POINT	62 06 S	58 29 W	CROSS, MOUNT	MOUNTAIN	84 37 S	63 38 W
CRÉPIN POINT	POINT	62 06 S	58 29 W	CROSSCUT, MOUNT SEE CROSSCUT PEAK	PEAK	72 22 S	166 19 E

CROSSCUT PEAK	PEAK	72 22 S	166 19 E	CRUMMER, MOUNT	MOUNTAIN	75 03 S	162 34 E
CROSSEUT POINT	POINT	57 04 S	26 46 W	CRUTCH, THE	COL	54 11 S	36 32 W
CROSSE PASSAGE	PASSAGE	67 47 S	68 55 W	CRUTCH PEAK SEE CRUTCH PEAKS	PEAKS	62 28 S	59 56 W
CROSSFIRE, CAPE	CAPE	73 11 S	168 23 E	CRUTCH PFAKS	PEAKS	62 28 S	59 56 W
CROSS HILL SEE LAGUNA HILL	HILL	62 56 S	60 42 W	CRUYT SPIR	SPUR	64 37 S	60 42 W
CROSSOVP PASS	PASS	80 38 S	26 30 W	CRUZ, BAHÍA SEE BOLSÓN COVE	COVE	65 09 S	63 05 W
CROSS VALLEY	VALLEY	64 16 S	56 42 W	CRUZEN ISLAND	ISLAND	74 47 S	140 42 W
CROSSWELL GLACIER	GLACIER	78 17 S	85 24 W	CRYSTAL HILL	HILL	63 39 S	57 44 W
CROUCH ISLAND	ISLAND	67 49 S	68 58 W	CRYSTAL SOUND	SOUND	66 23 S	66 30 W
CRUISE SPIR	SPUR	82 53 S	48 35 W	CSEJTEY, MOUNT	MOUNTAIN	82 30 S	155 50 E
CROWN MOUNT	MOUNTAIN	77 11 S	144 04 W	CUADRADA, BAHÍA SEE SQUARE BAY	BAY	67 51 S	67 00 W
CROWDER, MOUNT	MOUNTAIN	72 03 S	166 23 E	CUADRADA, ISLA SEE			
CROWELL, MOUNT	MOUNTAIN	74 20 S	64 05 W	SQUARE END ISLAND	ISLAND	62 10 S	58 59 W
CROWELL BUTTRESSES	PEAKS	83 03 S	162 30 E	CUADRADO NFGRO, MORRO SEE			
CROWN HEAD	HEADLAND	60 37 S	45 19 W	ELEPHANT POINT	POINT	62 41 S	60 52 W
CROWN MOUNTAIN	MOUNTAIN	86 18 S	159 45 W	CUBE, THE SEE KUBUS MOUNTAIN	MOUNTAIN	71 58 S	7 20 E
CROWN PEAK	PEAK	63 34 S	58 33 W	CUBE ROCK	ROCK IN WATER	63 37 S	56 22 W
CROWN PRINCE GUSTAV CHANNEL SEE				CUENCAS, PUNTA SEE SHROVE POINT	POINT	57 04 S	26 39 W
PRINCE GUSTAV CHANNEL	STRAIT	63 50 S	58 15 W	CUFF CAPE	POINT	76 59 S	162 22 E
CROWN PRINCE OLAF MOUNTAINS SEE				CUGNOT ICE PIEDMONT	ICE PIEDMONT	63 38 S	58 10 W
PRINCE OLAV MOUNTAINS	MOUNTAINS	85 00 S	172 00 W	CUMBERLAND BAY	BAY	54 14 S	36 28 W
CROWN PRINCE OLAV COAST SEE				CUMBERLAND EAST BAY	BAY	54 17 S	36 26 W
PRINCE OLAV COAST	COAST	68 30 S	42 30 E	CUMBERLAND WEST BAY	BAY	54 14 S	36 35 W
CROWN PRINCE OLAV LAND SEE				CUMBERS REEF	REEF	67 35 S	69 40 W
PRINCE OLAV COAST	COAST	68 30 S	42 30 E	CUMMING, MOUNT	MOUNTAIN	76 40 S	125 48 W
CROWN PRINCESS MARTHA LAND SEE				CUMMINGS, MOUNT	MOUNTAIN	73 14 S	61 37 W
PRINCESS MARTHA COAST	COAST	72 00 S	7 30 W	CUMMINGS COVE	COVE	60 44 S	45 41 W
CRUZIER, CAPE	CAPE	77 31 S	169 23 E	CUMILUS HILLS	HILLS	85 15 S	175 00 W
CRUCHLEYS ISLAND SEE POWELL ISLAND	ISLAND	60 41 S	45 03 W	CUMILUS MOUNTAIN	MOUNTAIN	71 51 S	5 23 E
CRUISER ROCKS	ROCKS IN WATER	61 15 S	55 31 W	CUNEIFORM CLIFFS	CLIFFS	73 06 S	167 33 E
CRUISERS SEE CRUISER ROCKS	ROCKS IN WATER	61 15 S	55 31 W	CUNNINGHAM, MOUNT	MOUNTAIN	54 12 S	37 18 W
CRUIZER ROCKS SEE CRUISER ROCKS	ROCKS IN WATER	61 15 S	55 31 W	CUNNINGHAM GLACIER	GLACIER	84 16 S	173 45 E
CRULLS ISLANDS SEE CRULS ISLANDS	ISLANDS	65 11 S	64 32 W	CUNNINGHAM PEAK	PEAK	79 16 S	86 12 W
CRULS ISLANDS	ISLANDS	65 11 S	64 32 W				

CUPOLA, MOUNT	MOUNTAIN	69 21 S	70 27 W	DAILEY ARCHIPELAGO	SEE		
CURANILAHUE, ISLA	SEE			DAILEY ISLANDS		ISLANDS	77 53 S 165 06 E
ANDRESFN ISLAND	ISLAND	66 53 S	66 40 W	DAILEY ISLANDS		ISLANDS	77 53 S 165 06 E
CURIE ISLAND	ISLAND	66 39 S	140 03 E	DAIMLER, MOUNT		PEAK	63 45 S 58 29 W
CURIE POINT	POINT	64 50 S	63 29 W	DAIS		MESA	77 33 S 161 15 E
CLARIE, MOUNT	MOUNTAIN	67 42 S	49 12 E	DAISY POINT		POINT	54 03 S 37 11 W
CURRITUCK ISLAND	ISLAND	66 05 S	100 40 E	DAKOTA PASS		PASS	83 52 S 160 35 E
CURTIS ISLAND	ISLAND	65 56 S	65 38 W	DALE GLACIFR		GLACIER	78 17 S 162 00 E
CURTIS PEAKS	PEAKS	84 55 S	169 35 W	DALES ISLAND		ISLAND	67 11 S 59 44 E
CURTISS BAY	BAY	64 02 S	60 47 W	DALEY HILLS		HILLS	73 42 S 164 45 E
CURZON ARCHIPELAGO	SEE			DALGLIESH BAY		BAY	67 42 S 67 45 W
CURZON ISLANDS	ISLANDS	66 46 S	141 35 E	DALK GLACIFR		GLACIER	69 25 S 76 26 E
CURZON ISLANDS	ISLANDS	66 46 S	141 35 E	DALK ISLAND		ISLAND	69 23 S 76 30 E
CUSHING PEAK	PEAK	64 06 S	62 25 W	DALKÖY SEE DALK ISLAND		ISLAND	69 23 S 76 30 E
CUT, THE	MARINE CHANNEL	54 16 S	36 18 W	DALLMAN BAY	SEE DALLMANN BAY	BAY	64 20 S 62 55 W
CUTLER STACK	STACK	62 36 S	60 59 W	DALLMANN, MOUNT		PEAK	71 48 S 10 20 E
CUVERVILLF ISLAND	ISLAND	64 41 S	62 38 W	DALLMANN BAY		BAY	64 20 S 62 55 W
CUVERVILLE ISLAND	SEE HONGÉ ISLAND			DALLMANN BAY	SEE FLANDRES BAY	BAY	65 02 S 63 20 W
CUVIER ISLAND	ISLAND	66 39 S	140 01 E	DALLMANN NUNATAK		NUNATAK	65 01 S 60 18 W
CHYDI RIICHT	SEE GUYOU BAY			DALLMAN NUNATAK	SEE		
CYRIL, MOUNT	MOUNTAIN	94 02 S	172 36 E	DALLMANN NUNATAK		NUNATAK	65 01 S 60 18 W
CZEGKA, MOUNT	MOUNTAIN	86 21 S	148 41 W	DALLMEYER PEAK		PEAK	64 53 S 62 45 W
				DALMENY, MOUNT		PEAK	71 08 S 166 59 E
				DALYMPLE, MOUNT		MOUNTAIN	77 56 S 86 03 W
				DALSATTEN CRAG		CRAG	72 31 S 0 30 E
				DALSNIJEN PEAK		PEAK	72 36 S 3 11 W
				DALTEN NUNATAK		NUNATAK	72 23 S 3 42 W
D'ABNOUP BAY	BAY	64 16 S	63 14 W	DALTON, MOUNT		PEAK	69 28 S 157 52 E
DAEDALUS POINT	SEE ZAPATO POINT			DALTON GLACIER		GLACIER	77 33 S 152 25 W
DAGGER PEAK	PEAK	63 55 S	57 29 W	DALTON ICBERG TONGUE		ICEBERG TONGUE	66 15 S 121 30 E
DAGGOD PEAK	PEAK	65 45 S	62 20 W	DALY, CAPE		CAPE	67 31 S 63 47 E
DAGHERRE GLACIER	GLACIER	65 07 S	63 25 W	DAMM, MOUNT		MOUNTAIN	82 36 S 162 37 E
DAHL REEF	REEF	66 15 S	110 29 E	DAPOCLES POINT		POINT	69 39 S 69 21 W



APPROVED FOR RELEASE: 2007/02/20: CIA-RDP01-00707R000200050012-9

DAMCY POINT	POINT	64 49 S	63 32 W	DARLINGTON, CAPE	CAPE	72 00 S	60 43 W
DAMSCHRODER ROCK	ROCK ON LAND	85 38 S	69 14 W	DARLINGTON ISLAND SEE			
DANA COMAN, MOUNT SEE				DARLINGTON, CAPE	CAPE	72 00 S	60 43 W
CCMAN, MOUNT	MOUNTAIN	73 49 S	64 18 W	DARNELL NUNATAK	NUNATAK	80 27 S	155 53 E
DANA MOUNTAINS	MOUNTAINS	73 12 S	62 25 W	DARNLEY, CAPE	CAPE	54 27 S	36 49 W
DANCO COAST	COAST	54 42 S	62 00 W	DARNLEY, CAPE	CAPE	67 43 S	69 30 E
DANCO ISLAND	ISLAND	64 44 S	62 37 W	DARNLEY, MOUNT	MOUNTAIN	59 03 S	26 30 W
DANCO LAND SEE DANCO COAST	COAST	64 42 S	62 00 W	DARRYL ZANICK MOUNTAIN SEE			
DANE, MOUNT	MOUNTAIN	76 51 S	146 40 W	ZANICK, MOUNT	MOUNTAIN	85 58 S	151 10 W
DANERBROG, ILES SEE				DART, CAPE SEE FLYING FISH, CAPE	CAPE	72 06 S	102 29 W
DANERBROG ISLANDS	ISLANDS	65 03 S	64 08 W	DART, CAPE	CAPE	73 06 S	126 20 W
DANFORTH, MOUNT	MOUNTAIN	85 56 S	150 01 W	DART ISLAND	ISLAND	62 14 S	59 01 W
D'ANGELO BLUFF	BLUFF	87 18 S	154 00 W	DARTMOUTH POINT	POINT	54 18 S	36 27 W
DANGER, CAPE	CAPE	62 27 S	60 23 W	DARIJMA ROCK	ROCK ON LAND	68 32 S	41 11 E
DANGER ISLANDS	ISLANDS	63 25 S	54 40 W	DARWIN, MOUNT	MOUNTAIN	85 02 S	163 08 E
DANGER SLOPES	SLOPE	77 49 S	166 40 E	DARWIN GLACIER	GLACIER	79 53 S	159 00 E
DANIEL, MOUNT	PEAK	84 54 S	170 17 W	DARWIN ISLAND	ISLAND	63 26 S	54 46 W
DANIEL ISLAND	ISLAND	66 14 S	110 36 E	DARWIN MOUNTAINS	MOUNTAINS	79 51 S	156 15 E
DANIELL, CAPE	CAPE	72 42 S	169 57 E	DARWIN NEVE	NEVE	79 26 S	155 00 E
DANIELL PENINSULA	PENINSULA	72 50 S	169 35 E	DASINGER, MOUNT	MOUNTAIN	83 13 S	55 03 W
DANIEL PEX, MOUNT SEE REX, MOUNT	MOUNTAIN	74 54 S	75 57 W	DASPIT GLACIER	GLACIER	68 10 S	65 45 W
DANIELS RANGE	RANGE	71 15 S	160 00 E	DATER GLACIER	GLACIER	78 14 S	84 30 W
DANNEBROG, ILES SEE				DAUGHTERY PEAKS	PEAKS	73 29 S	164 20 E
WILHELM ARCHIPELAGO	ARCHIPELAGO	65 08 S	64 20 W	DAUPHIN ISLAND	ISLAND	66 46 S	141 35 E
DANNEBROG ISLANDS	ISLANDS	65 03 S	64 08 W	DAUPHINS, ILES DES SEE			
DARBEL BAY	BAY	66 30 S	65 55 W	DAUPHIN ISLAND	ISLAND	66 46 S	141 35 E
DARBEL ISLANDS	ISLANDS	66 23 S	65 58 W	DAUSAY ISLAND SEE HOPE ISLAND	ISLAND	63 03 S	56 50 W
DARBOUX ISLAND	ISLAND	65 25 S	64 15 W	DAUSSY ISLAND SFE HOPE ISLAND	ISLAND	63 03 S	56 50 W
DARBYSHIRE, MOUNT	MOUNTAIN	78 28 S	158 05 E	DAVEY NUNATAKS	NUNATAKS	72 58 S	74 52 E
DARKOWSKI GLACIER	GLACIER	77 52 S	162 25 E	DAVEY PEAK	PEAK	75 53 S	115 45 W
DARLEY HILLS	HILLS	81 06 S	160 10 E	DAVEY POINT	POINT	61 58 S	58 34 W
DARLING, MOUNT	PEAK	77 15 S	143 20 W	DAVID, MOUNT SEE KIRKWOOD, MOUNT	MOUNTAIN	63 00 S	60 39 W
DARLING RIDGE	RIDGE	84 46 S	115 54 W	DAVID CAULDRON	ICEFALLS	75 18 S	160 50 E

DAVID GLACIER	GLACIER	75 19 S	162 00 E	DAVIS PENINSULA	PENINSULA	66 37 S	98 51 E
DAVID ISLAND	ISLAND	66 27 S	98 47 E	DAVIS PROMONTORY	PROMONTORY	84 41 S	76 30 W
DAVID RANGE	RANGE	67 54 S	62 30 E	DAVIS SADDLE	SADDLE	76 25 S	146 46 W
DAVIDSON, CAPE	CAPE	60 46 S	44 16 W	DAVIS SEA	SEA	66 00 S	92 00 E
DAVIDSON, MOUNT	MOUNTAIN	76 44 S	161 58 E	DAVIS VALLEY	VALLEY	42 28 S	51 09 W
DAVIDSON GLACIER	GLACIER	82 49 S	166 07 E	DAVISVILLE GLACIER	GLACIER	85 17 S	128 30 W
DAVIDSON ISLAND	ISLAND	66 26 S	66 37 W	DAWSON, MOUNT	MOUNTAIN	77 46 S	86 21 W
DAVID VALLEY	VALLEY	77 37 S	162 08 E	DAWSON AND LAMPTON, MOUNT	SEE		
DAVIES, CAPE	CAPE	71 46 S	100 23 W	DAWSON-LAMPTON, MOUNT	MOUNTAIN	78 54 S	160 37 E
DAVIES BAY	BAY	69 18 S	158 71 E	DAWSON-LAMPTON, MOUNT	MOUNTAIN	78 54 S	160 37 E
DAVIES ESCARPMENT	ESCARPMENT	85 32 S	89 48 W	DAWSON-LAMPTON GLACIER	GLACIER	76 15 S	27 30 W
DAVIES GILBERT STRAIT	SEE			DAWSON NUNATAK	NUNATAK	70 13 S	65 02 E
GILBERT STRAIT	STRAIT	63 38 S	60 16 W	DAWSON PEAK	PEAK	83 50 S	162 31 E
DAVIES TOP	PEAK	69 24 S	64 56 W	DAY, CAPE	CAPE	76 18 S	162 46 E
DAVIS, CAPE	CAPE	66 24 S	56 50 E	DAY ISLAND	ISLAND	67 15 S	67 42 W
DAVIS, MOUNT	MOUNTAIN	78 06 S	86 15 W	DAYMAN, CAPE	CAPE	70 46 S	167 74 E
DAVIS, POINT	POINT	60 46 S	44 39 W	DAYNE, MOUNT	SEE DAYNE PEAK		
DAVIS ANCHORAGE	ANCHORAGE	68 34 S	77 55 E	DAYNE PEAK	PEAK	64 54 S	63 36 W
DAVIS BAY	BAY	66 08 S	134 05 E	DAYTON, MOUNT	MOUNTAIN	85 44 S	158 41 W
DAVIS BAY	SEE DAVIES BAY			DEACOCK GLACIER	GLACIER	53 11 S	73 31 E
DAVIS BAY	SEE SALMON BAY			DEACON, CAPE	CAPE	73 17 S	59 53 W
DAVIS COAST	COAST	64 00 S	60 00 W	DEACON HILL	PEAK	60 34 S	45 48 W
DAVIS CREEK	SEE SALMON STREAM			DEACON PEAK	PEAK	62 06 S	57 54 W
DAVIS GILBERT STRAIT	SEE			DEAD END GLACIER	GLACIER	54 47 S	35 56 W
GILBERT STRAIT	STRAIT	63 38 S	60 16 W	DEAD GLACIER	SEE KÖNIG GLACIER		
DAVIS GLACIER	GLACIER	75 45 S	162 10 E	DEAD GLACIER	GLACIER	54 10 S	36 48 W
DAVIS GLACIER	SEE ARTHUR GLACIER			DEADMOND GLACIER	GLACIER	71 58 S	96 20 W
DAVIS GLACIER	SEE SALMON GLACIER			DEAKIN, MOUNT	MOUNTAIN	84 40 S	170 37 E
DAVIS HILLS	HILLS	86 52 S	150 00 W	DEAKIN BAY	BAY	68 23 S	150 10 E
DAVIS ISLAND	ISLAND	64 06 S	62 04 W	DE ALENCAR, MOUNT	SEE ALENCAR PEAK		
DAVIS ISLANDS	ISLANDS	66 40 S	108 25 E	DE ALFNAR, SOMMET	SEE		
DAVIS KNOLL	KNOLL	82 10 S	155 01 E	ALENCAR PEAK	PEAK	65 24 S	63 53 W
DAVIS NUNATAKS	NUNATAKS	85 37 S	166 76 E	DEAN, MOUNT	MOUNTAIN	85 32 S	163 00 W
				DEANGELO GLACIER	GLACIER	71 54 S	170 10 E

DEAN ISLAND	ISLAND	74 25 S	127 25 W	DEEP FREEZE RANGE	RANGF	74 15 S	163 45 E
DEAN ROCKS	ROCKS IN WATER	67 48 S	68 56 W	DEEP INLET SEE GREENE INLET	INLET	54 03 S	38 01 W
DEARBORN, MOUNT	MOUNTAIN	77 14 S	160 08 E	DEEP LAKE	LAKE	77 34 S	166 13 E
DEARDORFF, MOUNT	MOUNTAIN	85 48 S	162 74 W	DEFANT GLACIER	GLACIER	72 32 S	61 35 W
DEATLEY ISLAND	ISLAND	73 18 S	73 54 W	DEFILE, THE	DEFILE	77 39 S	162 43 E
DÉBARQUEMENT ROCK	ROCK IN WATER	66 36 S	140 04 E	DEGANAHL GLACIER	GLACIER	85 13 S	170 35 W
DEBENHAM, MOUNT SEE DEBENHAM PEAK	PEAK	67 21 S	50 26 E	DEGERFELDT, MOUNT	MOUNTAIN	66 58 S	51 01 E
DEBENHAM GLACIER	GLACIER	77 10 S	162 40 E	DE GERLACHE, CAPE SEE			
DEBENHAM ISLANDS	ISLANDS	68 08 S	67 07 W	GERLACHE, CAPE	CAPE	66 30 S	99 02 E
DEBENHAM PEAK	PEAK	67 21 S	50 26 E	DE GERLACHE, MOUNT SEE			
DEBREUCK, MOUNT	MOUNTAIN	71 16 S	35 40 E	GERLACHE, MOUNT	MOUNTAIN	74 59 S	162 26 E
DEBREUCK GLACIER	GLACIER	82 53 S	162 50 E	DE GERLACHE POINT SEE			
DEBUSK, MOUNT SEE DEBUSK SCARP	CLIFF	69 23 S	62 57 W	GERLACHE ISLAND	ISLAND	64 35 S	64 16 W
DEBUSK SCARP	CLIFF	69 23 S	62 57 W	DE GERLACHE STRAIT SEE			
DEBUSSY HEIGHTS	MOUNTAIN	69 44 S	71 17 W	GERLACHE STRAIT	STRAIT	64 30 S	62 20 W
DEBUTANTE ISLAND	ISLAND	69 37 S	75 30 E	DE GUEBRIANT ISLETS SEE			
DECAZES, POINT SEE DECAZES ISLAND	ISLAND	66 26 S	67 21 W	GUEBRIANT ISLANDS	ISLANDS	67 48 S	68 25 W
DECAZES ISLAND	ISLAND	66 26 S	67 21 W	DE HAVEN GLACIER	GLACIER	66 52 S	127 42 E
DECEPTION GLACIER	GLACIER	78 30 S	158 30 E	DEIMOS RIDGE	RIDGE	71 56 S	68 36 W
DECEPTION HARBOR SEE FOSTER, PORT	HARBOR	62 57 S	60 39 W	DEKEFJELLRANTANE HILLS	HILLS	72 02 S	13 23 E
DECEPTION ISLAND	ISLAND	62 57 S	60 38 W	DELAITE ISLAND	ISLAND	64 33 S	62 12 W
DECEPTION PLATEAU	PLATFAU	73 15 S	164 50 E	DE LA MOTTE, CAPE	CAPE	67 00 S	144 25 E
DECOUSOVTE, CAP SEE				DELAY POINT	POINT	66 28 S	98 12 E
DÉCOUVERTE, CAPE	CAPE	66 46 S	141 34 E	DELBRIIDGE ISLANDS SEE			
DÉCOUVERTE, CAPE	CAPE	66 46 S	141 34 E	DELBRIIDGE ISLANDS	ISLANDS	77 41 S	166 25 E
DE DION ISLETS SEE DIGN ISLANDS	ISLANDS	67 52 S	68 43 W	DELEON, MOUNT	MOUNTAIN	80 51 S	159 57 E
DEDO, BAHIA SEE BRIAND FJORD	FJORD	65 01 S	63 01 W	DELIUS GLACIER	GLACIER	69 32 S	70 50 W
DEDO, ISLA SEE DANCO ISLAND	ISLAND	64 44 S	62 37 W	DELIVERANCE, CAPE SEE			
DEDO, MOUNT	MOUNTAIN	64 39 S	62 33 W	DELIVERANCE POINT	POINT	65 18 S	64 07 W
DEDO, PINTA SEE TOE, THE	POINT	62 20 S	59 11 W	DELIVERANCE POINT	POINT	65 18 S	64 07 W
DEE ICE PIEDMONT	ICE PIEDMONT	68 40 S	66 58 W	DÉLIVRANCE, CAP DE LA SEE			
DEE ISLAND	ISLAND	62 26 S	59 47 W	DELIVERANCE POINT	POINT	65 18 S	64 07 W
DEELEY, MOUNT	MOUNTAIN	67 01 S	66 13 W	DELLBRIDGE ISLANDS	ISLANDS	77 41 S	166 25 E
				DELONGLE BAY	BAY	65 05 S	63 56 W

DE LOUBAT, CAPE	SEE LOUBAT POINT	POINT	65 04 S	63 56 W	DENNES POINT	POINT	76 41 S	159 45 E	
DELTA BLUFF		BLUFF	78 42 S	161 22 E	DENNISON REEF	REEF	66 29 S	66 50 W	
DELTA CRIFF	SEE DELTA STREAM	STREAM	77 38 S	163 07 E	DENNISTON GLACIER	GLACIER	71 11 S	169 00 E	
DELTA GLACIER		GLACIER	78 43 S	161 20 E	DENTADA, ISLA	SEE KELICK ISLAND	ISLAND	61 55 S	58 26 W
DELTA ISLAND		ISLAND	64 19 S	62 59 W	DENTON GLACIER		GLACIER	77 29 S	162 38 E
DELTA ISLANDS	SEE ACUÑA ISLAND	ISLAND	60 46 S	44 37 W	DENICÉ, MOUNT		MOUNTAIN	66 43 S	64 12 W
DELTA STREAM		STREAM	77 38 S	163 07 E	DEPARTURE ROCKS		ROCKS IN WATER	67 37 S	62 50 E
DELUSION POINT		POINT	65 23 S	62 00 W	DEPEAUX POINT		POINT	65 11 S	64 10 W
DE MARGERIE, CAPE	SEE				DEPOT BAY	SEE FARR BAY	BAY	66 35 S	94 23 E
MARGERIE, CAPE		CAPE	66 49 S	141 24 E	DEPOT GLACIER		GLACIER	63 25 S	57 03 W
DEMARIA, MOUNT		MOUNTAIN	65 17 S	64 06 W	DEPOT ISLAND		ISLAND	66 56 S	57 19 E
DEMARIA, SOMMET	SEE				DEPOT ISLAND		ISLAND	76 42 S	162 58 E
DEMARIA, MOUNT		MOUNTAIN	65 17 S	64 06 W	DÉPÔT ISLAND		ISLAND	66 37 S	140 05 E
DEMARIA PEAK	SEE DEMARIA, MOUNT	MOUNTAIN	65 17 S	64 06 W	DEPOT MOUNTAINS	SEE DEPOT PEAK	NUNATAK	69 02 S	64 36 E
DEMAS ICF TONGUE		ICE TONGUE	72 22 S	103 20 W	DEPOT NUNATAK		NUNATAK	77 45 S	160 06 E
DEMAS MOUNTAINS	SEE				DEPOT PEAK		NUNATAK	69 02 S	64 36 E
WALKER MOUNTAINS		MOUNTAINS	72 07 S	99 00 W	DERBY ISLAND		ISLAND	66 38 S	140 05 E
DEMAS ROCKS		ROCKS IN WATER	63 21 S	58 02 W	DEROM, MOUNT		MOUNTAIN	71 34 S	35 38 E
DEMAY POINT		POINT	62 13 S	58 26 W	DE RONGÉ ISLAND	SEE RONGÉ ISLAND	ISLAND	64 43 S	62 41 W
DEMIDOV, CAPE		CAPE	54 08 S	37 44 W	DE ROTHSCHILD ISLETS	SEE			
DEMIDOV ISLAND		ISLAND	67 29 S	49 21 E	SPLITWIND ISLAND		ISLAND	65 02 S	63 56 W
DEMIDOV, CAPE	SEE DEMIDOV, CAPE	CAPE	54 08 S	37 44 W	DERRICK PEAK		PEAK	80 04 S	156 22 E
DEMOREST GLACIER		GLACIER	67 22 S	65 35 W	DESCARTES ISLAND		ISLAND	66 47 S	141 29 E
DENAIS STACK		STACK	62 08 S	58 30 W	DESCENT CLIFF		CLIFF	77 43 S	166 53 E
DENAIRO, MOUNT		MOUNTAIN	86 27 S	151 30 W	DESCENT GLACIER		GLACIER	77 51 S	162 57 E
DENDTLER ISLAND		ISLAND	72 58 S	89 57 W	DESCENT PASS		PASS	77 52 S	163 10 E
DENHAM, MOUNT		MOUNTAIN	66 55 S	52 18 E	DESCHANFL, SOMMET	SEE			
DEN HARTOG PEAK		PEAK	84 20 S	178 52 E	DESCHANEL PEAK		PEAK	68 55 S	67 14 W
DENHOLM, MOUNT		MOUNTAIN	68 12 S	49 07 E	DESCHANEL PEAK		PEAK	68 55 S	67 14 W
DENIAU ISLAND		ISLAND	65 27 S	64 19 W	DESEGAÑO, CABO	SEE			
DENISON, CAPE		CAPE	67 00 S	142 40 E	DISAPPOINTMENT, CAPE		CAPE	54 53 S	36 07 W
DENISON ISLAND		ISLAND	66 18 S	110 27 E	DESOLA, N, ISLAND OF	SEE			
DENMAN GLACIER		GLACIER	66 45 S	99 25 E	DESOLATION ISLAND		ISLAND	62 28 S	60 22 W
					DESOLATION HARBOR	SEE BLYTHE BAY	ANCHORAGE	62 28 S	60 20 W

APPROVED FOR RELEASE: 2007/02/20: CIA-RDP01-00707R000200050012-9

DESOLATION ISLAND	ISLAND	62 28 S	60 22 W	DEWE, MOUNT	MOUNTAIN	75 58 S	68 39 W
DESPAIR, ROCKS OF SEE				DEWBY, MOUNT	MOUNTAIN	65 54 S	64 19 W
DESPAIR ROCKS	ROCKS IN WATER	60 33 S	46 10 W	DEWITT, MOUNT	MOUNTAIN	77 12 S	159 50 E
DESPAIR ROCKS	ROCKS IN WATER	60 33 S	46 10 W	DEWITT NUNATAK	NUNATAK	84 49 S	67 40 W
DESPACHES NUNATAKS	NUNATAKS	84 53 S	67 08 W	D'HAINAULT, ISLOTE SEE			
DESSPNT RIDGE	RIDGE	73 26 S	164 37 E	HAINAULT ISLAND	ISLAND	63 52 S	60 47 W
DESTRUCTION BAY	BAY	61 50 S	57 39 W	DIAPLO, ISLA DEL SEE DEVIL ISLAND	ISLAND	63 48 S	57 17 W
DETATLLE ISLAND	ISLAND	66 52 S	66 48 W	DIAPLO, PUNTA DEL SEE DEVILS POINT	POINT	62 40 S	61 11 W
DETILING PEAK	PEAK	75 14 S	114 48 W	DIAMOND GLACIER	GLACIER	79 51 S	158 52 E
DETOUR ISLAND	ISLAND	65 01 S	63 55 W	DIAMOND HILL	HILL	79 52 S	159 05 E
DETOUR NUNATAK	NUNATAK	77 08 S	160 55 E	DIAMONEN ISLAND	ISLAND	64 02 S	61 17 W
DETROIT AVIATION SOCIETY PLATEAU				DIANA REEF	REEF	63 26 S	56 11 W
SEE DETROIT PLATEAU	PLATEAU	64 10 S	60 00 W	DIAZ, ISLOTE SEE DIAZ ROCK	ROCK IN WATER	63 15 S	58 39 W
DETROIT PLATEAU	PLATEAU	64 10 S	60 00 W	DIAZ COVE	COVE	74 45 S	36 18 W
DELA HIMOCKS, ILE DES SEE				DIAZ ROCK	ROCK IN WATER	63 15 S	58 39 W
TWO HIMOCK ISLAND	ISLAND	64 08 S	61 42 W	DIBBLE GLACIER	GLACIER	66 17 S	134 30 E
DEVERALL ISLAND	ISLAND	81 29 S	161 55 E	DIBBLE GLACIER TONGUE	GLACIER TONGUE	66 08 S	134 32 E
DEVICQ GLACIER	GLACIER	75 00 S	131 00 W	DIBBLE ICEBERG TONGUE	ICEBERG TONGUE	65 40 S	135 10 E
DEVIL ISLAND	ISLAND	63 48 S	57 17 W	DIBBINS ISLAND SEE POWELL ISLAND	ISLAND	60 41 S	45 03 W
DEVILLE GLACIER	GLACIER	64 48 S	62 35 W	DICK, MOUNT	PEAK	80 49 S	158 32 E
DEVILS BALLROOM SEE				DICKASON, MOUNT	MOUNTAIN	74 24 S	163 58 E
DEVILS GLACIER	GLACIER	86 23 S	165 00 W	DICKENS ROCKS	ROCKS IN WATER	65 19 S	65 23 W
DEVILS COPRIE	CIRQUE	60 39 S	45 25 W	DICKERSON, MOUNT	MOUNTAIN	84 20 S	167 09 E
DEVILS GLACIER	GLACIER	86 23 S	165 00 W	DICKEY GLACIER	GLACIER	81 33 S	161 07 E
DEVILS PFAK	PEAK	60 39 S	45 27 W	DICKEY PEAK	PEAK	78 19 S	84 26 W
DEVILS POINT	POINT	62 40 S	61 11 W	DICK GLACIER	GLACIER	84 54 S	175 30 W
DEVILS PUNCHBOWL	COVE	77 01 S	162 22 E	DICK PEAKS	PEAKS	67 40 S	49 35 E
DEVILS RIDGE	RIDGE	77 02 S	162 21 E	DICKSON ICEFALLS	ICEFALLS	76 00 S	133 25 W
DEVILS THUMB	PEAK	77 02 S	162 23 E	DICKSON PILLAR	ROCK IN WATER	71 55 S	171 09 E
DEVOLD PEAK	PEAK	72 15 S	24 44 E	DIDO, MOUNT	PEAK	77 30 S	160 56 E
DEVIPIES GLACIER	GLACIER	80 20 S	157 30 E	DIEGLMAN ISLAND	ISLAND	66 00 S	100 50 E
DEWAR NUNATAK	NUNATAK	67 20 S	64 15 W	DIETZ, MOUNT	MOUNTAIN	86 16 S	153 10 W
DEWART ISLAND	ISLAND	66 14 S	110 10 E	DILEMMA GLACIER	GLACIER	78 46 S	161 25 E
DEWDROP GLACIER	GLACIER	77 01 S	162 21 E				

DILLON PEAK	PEAK	73 17 S	62 40 W				
DILLEN NUNATAK	NUNATAK	72 23 S	3 47 W	DISMAL MOUNTAINS	NUNATAKS	68 05 S	55 25 E
DIMARYD PEAK	PEAK	63 26 S	57 02 W	DITTE, MOUNT	MOUNTAIN	67 43 S	69 37 W
DINGLE DOME	ICECAP DOME	67 05 S	49 05 E	DIVERSION HILLS	HILLS	73 09 S	163 30 E
DINGLE LAKE	LAKE	68 34 S	78 04 E	DIVIDE, THE	NARROWS	60 44 S	45 10 W
				DIVIDE PEAKS	PEAKS	60 43 S	45 12 W
DINGSOR DOME	MOUNTAIN	68 00 S	67 41 E	DIVIDE RIDGE SEE DIVIDE PEAKS	PEAKS	60 43 S	45 12 W
DINGSOR DOME SEE DINGSOR DOME	MOUNTAIN	68 00 S	67 41 E	DIXEY, MOUNT	MOUNTAIN	70 10 S	68 04 W
DINGSOOD GLACIER	GLACIER	64 22 S	59 59 W	DIXON, MOUNT	PEAK	53 00 S	73 17 E
DINT ISLAND	ISLAND	69 17 S	71 49 W	DIXON PEAK	PEAK	54 03 S	38 01 W
DIOUF NUNATAKS	NUNATAKS	71 56 S	64 06 W	DIXON POINT SEE CARDNO POINT	POINT	54 00 S	38 00 W
DICH ISLANDS	ISLANDS	67 52 S	68 43 W	DIXSON ISLAND	ISLAND	68 08 S	146 43 E
DIPLOCK GLACIER	GLACIER	64 03 S	59 50 W	DJAFVULSIN SEE DEVIL ISLAND	ISLAND	63 48 S	57 17 W
DIRECTION ISLAND SEE BEARING ISLAND				DJUPFDALFN VALLEY	VALLEY	71 58 S	7 06 E
DIRECTOR NUNATAK	NUNATAK	66 49 S	65 06 W	DJUPFDALSHAUSANE PEAKS	PEAKS	72 05 S	6 59 E
DISAPPOINTMENT, CAPE	CAPE	54 53 S	36 07 W	DJUPFDALSLEITET SADDLE	SADDLE	72 05 S	7 22 E
DISAPPOINTMENT, CAPE	CAPE	60 42 S	45 05 W	DJUPVIKA	BAY	69 44 S	37 54 E
DISAPPOINTMENT, CAPE	CAPE	65 33 S	61 43 W	DJUPVIKNESFT PENINSULA	PENINSULA	69 47 S	38 06 E
DISCH PROMONTORY	PROMONTORY	83 34 S	162 52 E	DJUPVIKORDFN SEE DJUPVIK POINT	POINT	69 43 S	39 02 E
DISCOVERY, CAPE SEE DECOUVERT, CAPE				DJUPVIK POINT	POINT	69 43 S	38 02 E
DISCOVERY, MOUNT	CAPE	66 46 S	141 34 E	DOBHRATZ GLACIER	GLACIER	79 24 S	85 05 W
	MOUNTAIN	78 23 S	165 00 E	DOUBLE MONTE SEE NOIRE ROCK	PINNACLE	64 40 S	62 35 W
DISCOVERY BAY	BAY	62 29 S	59 43 W	DOBROWOLSKI ISLAND	ISLAND	64 36 S	62 55 W
DISCOVERY PLUFF	HEADLAND	77 00 S	162 39 E	DOBSON DOME	MOUNTAIN	64 02 S	57 55 W
DISCOVERY ISLAND SEE GUERATTF ISLAND				DOCKERY, MOUNT	MOUNTAIN	71 12 S	164 49 E
DISCOVERY POINT SEE FILL, CAPE	ISLAND	64 30 S	63 00 W	DOCTOR RUSCH GLACIER SEE REUSCH GLACIER			
DISCOVERY POINT	CAPE	54 27 S	3 28 E		GLACIER	71 29 S	169 29 E
	POINT	54 18 S	36 29 W	DODGE, MOUNT	PEAK	84 52 S	172 22 W
DISCOVERY RIDGE	RIDGE	84 44 S	114 06 W	DODGE ROCKS SEE AFUERA ISLANDS	ISLANDS	64 20 S	61 36 W
DISCOVERY ROCK	ROCK IN WATER	54 09 S	36 35 W	DOBYAN ISLAND	ISLAND	65 58 S	65 46 W
DISCOVERY SOUND	MARINE CHANNEL	64 31 S	63 01 W	DOCKSON ISLAND SEE DOCKSON PENINSULA			
DISMAL BUTTRESS	BLUFF	85 27 S	178 48 W	DOCKSON PENINSULA	PENINSULA	75 32 S	64 12 W
DISMAL ISLAND	ISLAND	68 06 S	61 50 W	DOCKSON PENINSULA	PENINSULA	75 32 S	64 12 W
				DOGGERS BAY	BAY	69 07 S	64 09 E

DOGGERS NUNATAKS	PEAKS	67 46 S	54 51 E	DORIS BAY	BAY	54 27 S	36 04 W
DOGGER OFFICE	DEFILE	68 44 S	66 18 W	D'ORLÉANS, CANAL SEE			
DOG ISLAND	ISLAND	65 49 S	65 05 W	D'ORLÉANS STRAIT	STRAIT	63 50 S	60 20 W
DOGS LEG FJORD	INLET	67 43 S	66 52 W	DORRHL ROCK	ROCK ON LAND	75 24 S	111 20 W
DOKKFNE COVES	COVES	69 14 S	39 38 E	DORRER GLACIER	GLACIER	82 41 S	163 05 E
				DORSEY ISLAND	ISLAND	70 00 S	71 50 W
DOLAN PEAK	PEAK	85 56 S	133 15 W	DORSEY MOUNTAINS	MOUNTAINS	67 04 S	67 04 W
DOLFINCE, MOUNT	MOUNTAIN	79 51 S	83 05 W	DORT, MOUNT	MOUNTAIN	85 54 S	158 53 W
DOLLEMAN ISLAND	ISLAND	70 37 S	60 45 W	DOS COLINAS, ISLA SEE			
DOLPHIN SPIR	SPIR	84 12 S	177 48 E	TWO HUMMOCK ISLAND	ISLAND	64 08 S	61 42 W
DOME	PEAK	53 05 S	71 30 E	DOS MCGOTFS, ISLA SEE			
				TWO HUMMOCK ISLAND	ISLAND	64 08 S	61 42 W
DOME, THE SEE MCLEOD HILL	HILL	68 05 S	66 30 W	DOS MORROS, ISLA SEE			
DOMEN BUTTE	BUTTE	72 43 S	1 50 W	TWO SUMMIT ISLAND	ISLAND	62 15 S	59 57 W
DOME NUNATAK	NUNATAK	77 01 S	161 27 E	DOS GLACIER	GLACIER	82 30 S	162 21 E
DOMINION RANGE	RANGE	85 22 S	166 00 E	DOT ISLAND	ISLAND	54 03 S	37 21 W
DONALD NUNATAK	NUNATAK	65 05 S	60 06 W	DOT PEAK	PEAK	79 45 S	159 11 E
				DOTSON ICE SHELF	ICE SHELF	74 24 S	112 22 W
DONALD RIDGE	RIDGE	79 37 S	83 10 W	DOTSON RIDGE	RIDGE	76 46 S	161 25 E
DONALDSON, MOUNT	MOUNTAIN	84 37 S	172 12 E				
DONALD WOODWARD, MOUNT SEE				DOTTEN NUNATAK	NUNATAK	71 57 S	24 05 E
WOODWARD, MOUNT	MOUNTAIN	77 17 S	145 47 W	DOTT ICE RISE	ICE RISE	79 18 S	81 48 W
DONALD WOODWARD MOUNTAINS SEE				DOUTIER ROCK	ISLAND	66 49 S	142 04 E
WOODWARD, MOUNT	MOUNTAIN	77 17 S	145 47 W	DOUBLE CURTAIN GLACIER	GLACIER	77 39 S	163 31 E
DONATI, ISLA SEE KAPPA ISLAND	ISLAND	64 19 S	63 00 W	DOUHLEFINGFR PEAK	PEAK	76 54 S	162 15 E
DON ERNESTO GLACIER SEE				DOUPLÉ ISLANDS	ISLANDS	66 45 S	141 11 E
ERNESTO PASS	PASS	54 01 S	37 44 W	DOUPLETS, THE	ROCKS ON LAND	66 25 S	98 37 E
DON JUAN, LAKE SEE DON JUAN POND	POND	77 34 S	161 11 E	DOUPTFUL BAY	BAY	54 52 S	36 01 W
DON JUAN POND	POND	77 34 S	161 11 E	DOUPTFUL BAY SEE SMAALAND LOVE	COVE	54 52 S	36 03 W
DONNALLY GLACIER	GLACIER	81 37 S	159 18 E	DOUPTFUL POINT	POINT	54 13 S	36 36 W
DONOVAN ISLANDS	ISLANDS	66 11 S	110 24 E				
				DOUGHERTY, MOUNT	MOUNTAIN	82 43 S	161 05 E
DON PEDRO CHRISTOPHERSEN, MOUNT	PEAK	85 31 S	165 43 W	DOUGLAS, CAPE	CAPE	80 55 S	160 52 E
DOCLIFF BAY	BAY	67 55 S	147 00 E	DOUGLAS, MOUNT	PEAK	76 33 S	161 18 E
DOORLY, MOUNT	MOUNTAIN	77 23 S	162 54 E	DOUGLAS CRAG	CRAG	54 46 S	36 00 W
DORIAN, ANSE SEE DORIAN BAY	COVE	64 49 S	63 30 W	DOUGLAS GAP	GAP	71 05 S	167 44 E
DORIAN BAY	COVE	64 49 S	63 30 W				

DOUGLAS GLACIER	GLACIER	73 31 S	61 45 W	DOYLE GLACIER	GLACIER	66 00 S	65 18 W
DOUGLAS INLET SEE NE. REDFORD INLET	INLET	73 27 S	61 15 W	DOYLE POINT	POINT	65 55 S	54 45 E
DOUGLAS ISLANDS	ISLANDS	67 23 S	63 22 E	DRABANTEN NUNATAK	NUNATAK	73 54 S	5 55 W
DOUGLAS PFAK	PEAK	66 24 S	52 28 E	DRAKE PFAK	PEAK	71 05 S	164 37 E
DOUGLAS PFAKS	NUNATAKS	80 00 S	81 25 W	DRAEGER MOUNT	MOUNTAIN	71 09 S	163 54 E
DOUGLAS RANGE	RANGE	70 00 S	69 35 W	DRAGON COVE	COVE	62 28 S	60 08 W
DOUGLASS MOUNT	MOUNTAIN	77 19 S	145 20 W	DRAGONS TFFTH	ROCKS IN WATER	65 15 S	58 41 W
DOUGLAS STRAIT	STRAIT	59 27 S	27 14 W	DRAKE HEAD	HEADLAND	69 13 S	158 10 E
DOUMANT MOUNT	MOUNTAIN	85 49 S	137 38 W	DRAKE ICEFALL	ICEFALL	79 46 S	83 50 W
DOUMANT PEAK	PEAK	77 07 S	126 03 W	DRAKE NUNATAK	NUNATAK	85 17 S	89 20 W
DOUMER HILL	HILL	64 51 S	63 34 W	DRAPANE NUNATAKS	NUNATAKS	73 46 S	5 03 W
DOUMER ISLAND	ISLAND	64 51 S	63 35 W	DRAVES POINT	POINT	66 04 S	101 04 E
DOVE CHANNEL	MARINE CHANNEL	60 45 S	45 36 W	DREADNOUGHT POINT	POINT	64 00 S	57 48 W
DOVERS MOUNT	MOUNTAIN	83 46 S	55 50 W	DREAM ISLAND	ISLAND	64 44 S	64 14 W
DOVERS CAPE	CAPE	66 29 S	97 08 E	DREIKANGER HEAD	HEADLAND	76 53 S	162 30 E
DOVERS MOUNT	RIDGE	70 08 S	64 59 E	DREX COVE	COVE	66 20 S	110 30 E
DOVERS GLACIER SEE MULEBREEN	GLACIER	67 28 S	59 21 E	DRIENCOURT, CAP SEE			
DOVERS MORaine	MORaine	53 07 S	73 42 E	DRIENCOURT POINT	POINT	64 12 S	62 31 W
DOVERS NUNATAK SEE DOVERS PFAK	PEAK	69 42 S	64 26 E	DRIENCOURT POINT	POINT	64 12 S	62 31 W
DOVERS PFAK	PEAK	69 42 S	64 26 E	DRISCOLL GLACIER	GLACIER	79 42 S	83 00 W
DOVE STRAIT SEE DOVE CHANNEL	MARINE CHANNEL	60 45 S	45 36 W	DRISCOLL ISLAND	ISLAND	76 12 S	146 55 W
DOV MOUNT	MOUNTAIN	54 42 S	36 10 W	DRISCOLL POINT	POINT	82 59 S	168 00 E
DOVIF MOUNT	MOUNTAIN	70 42 S	65 58 E	DROEDARY MOUNT	MOUNTAIN	78 19 S	163 02 E
DOWLING MOUNT	MOUNTAIN	72 27 S	98 08 W	DROEDARY GLACIER	GLACIER	78 23 S	163 06 E
DOWNER GLACIER	GLACIER	66 59 S	54 25 E	DROENING FABIOLAFJELLA SEE GUFEN FABIOLA MOUNTAINS	MOUNTAINS	71 30 S	35 40 E
DOWVES GLACIER	GLACIER	53 02 S	73 11 E	DROENING MARY LAND SEE GUFEN MARY COAST	COAST	67 00 S	96 00 E
DOW-FALL THE	PEAK	54 48 S	62 23 W	DROENING MAID LAND SEE GREEN MAID LAND	LAND	72 30 S	12 00 E
DOW-HAM PFAK	PEAK	64 17 S	54 44 W	DROENING MAIDS FJELL SEE GUFEN MAID MOUNTAINS	MOUNTAINS	86 00 S	160 00 W
DOWNSHIFF, CAP SEE				DRUMMOND GLACIER	GLACIER	66 40 S	65 43 W
DOWNSHIRE CLIFFS	CLIFFS	71 39 S	170 45 E	DRUMMOND PEAK	PEAK	77 51 S	153 40 W
DOWNSHIRE CLIFFS	CLIFFS	71 39 S	170 45 E				
DOWN PEAK	PEAK	71 03 S	163 04 E				



DRU ROCK	ISLAND	66 46 S	141 35 E	DUEMLER, MOUNT	MOUNTAIN	70 01 S	63 45 W
DRURY NUNATAK	NUNATAK	69 14 S	156 58 E	DUFAYRE OF LAJARTE ISLANDS SEE			
DRURY RIDGE	RIDGE	83 39 S	55 45 W	LAJARTE ISLANDS	ISLANDS	64 14 S	63 24 W
DRURY ROCK	ROCK IN WATER	92 56 S	71 35 E	DUFAYEL ISLAND	ISLAND	62 10 S	54 34 W
DRUS, ROCHER DES SEE DRU ROCK	ISLAND	66 46 S	141 35 E	DUFEX COAST	COAST	44 30 S	171 00 W
				DUFEXFJELLET SEE DUFEX MOUNTAIN	MOUNTAIN	72 10 S	24 45 E
DRYFOOSF, MOUNT	MOUNTAIN	84 51 S	169 52 W				
DRYGALSKI, MOUNT	HILL	53 02 S	73 24 E	DUFEX MASSIF	MASSIF	82 36 S	52 30 W
DRYGALSKI BARRIER SEE				DUFEX MOUNTAIN	MOUNTAIN	72 10 S	24 45 E
DRYGALSKI ICE TONGUE	GLACIER TONGUE	75 24 S	163 30 E	DUFF POINT	POINT	62 27 S	60 02 W
DRYGALSKI BAY SEE				DUFFS STRAITS SEE MCFARLANE STRAIT	STRAIT	62 32 S	59 55 W
DRYGALSKI GLACIER	GLACIER	84 43 S	60 44 W	DUFIEF, SIERRA	RANGE	64 52 S	63 28 W
DRYGALSKI FJORD	BAY	54 49 S	36 00 W				
				DUGDALE GLACIER	GLACIER	71 38 S	169 50 E
DRYGALSKI GLACIER SEE				DUGLAS, GORA SEE DOUGLAS PEAK	PEAK	66 24 S	52 28 E
JENKINS GLACIER	GLACIER	54 46 S	36 07 W	DUGIRDSPIGGEN PEAK	PEAK	72 26 S	2 46 W
DRYGALSKI GLACIER	GLACIER	64 43 S	60 44 W	DUKE ERNST BAY SEE VAHSEL BAY	BAY	77 48 S	34 39 W
DRYGALSKI GLACIER TONGUE SEE				DUKEN FLAT	FLAT	73 48 S	5 10 W
DRYGALSKI ICE TONGUE	GLACIER TONGUE	75 24 S	163 30 E				
DRYGALSKI ICE TONGUE	GLACIER TONGUE	75 24 S	163 30 E	DUKE OF YORK ISLAND	ISLAND	71 37 S	173 04 E
DRYGALSKI ISLAND	ISLAND	65 45 S	92 30 E	DUMAIS, MOUNT	MOUNTAIN	85 02 S	64 30 W
				DUMBRELL ISLAND	ISLAND	68 43 S	67 35 W
DRYGALSKI MOUNTAINS	MOUNTAINS	71 45 S	8 15 E	DUMMETT, MOUNT	MOUNTAIN	73 11 S	64 01 E
DRYING POINT	POINT	60 43 S	45 37 W	DUMOULIN, ILES SEE DUMOULIN ROCKS	ROCKS IN WATER	63 26 S	59 48 W
DRY VALLEY SEE TAYLOR VALLEY	VALLEY	77 39 S	162 52 E				
DUREAU GLACIER	GLACIER	66 23 S	106 27 E	DUMOULIN ISLANDS	ISLANDS	66 37 S	140 04 E
DUBOIS ISLAND	ISLAND	66 16 S	67 10 W	DUMOULIN ROCK SEE JURIEN ISLAND	ISLAND	63 29 S	59 41 W
				DUMOULIN ROCKS	ROCKS IN WATER	63 26 S	59 48 W
DUBOUZET, CAPE	CAPE	63 16 S	57 01 W	DUMOUTIER, CAPE	POINT	63 33 S	59 46 W
DUCE BAY SEE DUSE BAY	BAY	63 32 S	57 15 W	DUNBAR ISLANDS	ISLANDS	62 29 S	60 12 W
DUCHAYLARD ISLAND	ISLAND	65 42 S	65 07 W				
DUCLAUX POINT	POINT	64 04 S	62 15 W	DUNBAR RIDGE	RIDGE	79 33 S	84 18 W
DUCLOY HEAD SEE DUCLOZ HEAD	HEADLAND	54 31 S	36 39 W	DUNCAN MOUNTAINS	MOUNTAINS	85 02 S	166 00 W
				DUNCAN PENINSULA	PENINSULA	73 56 S	119 30 W
DUCLOZ HEAD	HEADLAND	54 31 S	36 39 W	DUNDAS, CAPE	CAPE	60 44 S	44 24 W
DUCORPS, CAPE	CAPE	63 24 S	59 08 W	DUNDEE ISLAND	ISLAND	63 30 S	55 55 W
DUDLEY, MOUNT	MOUNTAIN	68 16 S	66 30 W				
DUDLEY HEAD	RIDGE	84 23 S	172 25 E	DUNEDIN RANGE	RANGE	71 24 S	167 54 E
DUEMLER, CAPE SEE ROBINSON, CAPE	CAPE	66 52 S	63 43 W	DUNGANE PEAKS	PEAKS	72 11 S	24 09 E

DUNGFY, MOUNT	MOUNTAIN	67 00 S	51 15 E	DUSE BAY	BAY	63 37 S	57 15 W	
DUN GLACIER	GLACIER	77 48 S	162 08 E	DUSKY MOUNTAINS	RIDGE	40 05 S	157 02 E	
DUNLOP, CAPE	CAPE	77 14 S	163 26 E	DUSKY RIDGE	RIDGE	40 05 S	157 02 E	
DUNLOP ISLAND	ISLAND	77 14 S	163 29 E	DUSTIN ISLAND	ISLAND	72 34 S	94 50 W	
DUNLOP PEAK	PEAK	67 57 S	62 28 E	DUTHIERS HEAD	POINT	64 48 S	62 44 W	
DUNLOP POINT	SEE DUNLOP, CAPE			DUTHIERS POINT	POINT	64 48 S	62 44 W	
DUNNY GLACIER	GLACIER	73 37 S	165 43 E	DUTHOIT POINT	POINT	62 19 S	58 50 W	
DUNNY SPUR	SPUR	86 21 S	147 22 W	DUTHON, PUNTA	POINT	62 19 S	58 50 W	
DUPARC ROCKS	ROCKS IN WATER	63 31 S	58 50 W	DUVVIS POINT	POINT	65 55 S	64 35 W	
DUPPREE BAY	BAY	64 27 S	62 41 W	DVERGEN HILL	HILL	72 13 S	0 47 E	
DURHAM, MOUNT	MOUNTAIN	45 33 S	151 12 W	DVGĀK ICE RISE	ICE RISE	71 17 S	72 57 W	
DURHAM POINT	SPUR	85 32 S	141 12 W	DWYER, MOUNT	MOUNTAIN	70 11 S	65 04 E	
DURNFORD, MOUNT	MOUNTAIN	80 58 S	158 15 E	DWYER, MOUNT	SEE BERG MOUNTAINS	69 13 S	156 04 E	
DURNFORD BLUFF	SEE DURNFORD, MOUNT			DWYER ESCARPMENT	ESCARPMENT	70 40 S	165 24 E	
DUROCK ISLAND	ISLAND	63 18 S	57 54 W	DWYER NUNATAKS	NUNATAKS	68 13	58 27 E	
DUROCK ROCK	SEE DUROCK ISLANDS			DYBVAÐSKOG PEAK	PEAK	79 19 S	86 20 W	
DUROCK ROCK	SEE DUROCK ISLANDS			DYER ISLAND	ISLAND	67 36 S	62 52 E	
DURSEL, CAPE	SEE DURSEL POINT			DYER PLATEAU	PLATFAU	70 45 S	65 30 W	
DURSEL POINT	POINT	64 25 S	62 20 W	DYER POINT	POINT	71 52 S	100 55 W	
DURVILLE, MOUNT	MOUNTAIN	63 31 S	58 11 W	DYKE, MOUNT	MOUNTAIN	67 35 S	49 25 E	
DURVILLE BERG	SEE			DYMENT ISLAND	ISLAND	74 08 S	102 02 W	
DURVILLE, MOUNT	MOUNTAIN	63 31 S	58 11 W	DYNA HILL	HILL	72 22 S	0 40 E	
DURVILLE ISLAND	ISLAND	63 05 S	56 20 W	DYNAMITF ISLAND	ISLAND	68 11 S	67 00 W	
DURVILLE MONUMENT	PEAK	63 25 S	56 18 W	DYRDAL PEAK	PEAK	83 25 S	51 23 W	
DURVILLE'S MONUMENT	SEE			DZEMA PEAK	PEAK	85 45 S	138 00 W	
DURVILLE MONUMENT	PEAK	63 25 S	56 18 W	DZHONSTON, PIK	SEE JOHNSTON PEAK	66 16 S	52 06 E	
DURVILLE WALL	CLIFF	75 16 S	162 13 E					
DUSE, MOUNT	MOUNTAIN	54 16 S	36 29 W					
DUSE BAY	BAY	63 37 S	57 15 W					
DUSEBERG	SEE DUSE, MOUNT							
DUSEBERG, CAPE	SEE							
DUSEBERG HUTTRESS	CCNE	65 10 S	64 06 W					
DUSEBERG HUTTRESS	CCNE	65 10 S	64 06 W					
				E, MONTF	SEE ACTAR, MOUNT	MOUNTAIN	64 25 S	62 34 W

APPROVED FOR RELEASE: 2007/02/20: CIA-RDP01-00707R000200050012-9

EADIF ISLAND	ISLAND	61 31 S	55 51 W	EAST GEORGIA RIDGE	SEE		
EADY ICE PIEDMONT	ICE PIEDMONT	78 32 S	165 15 E	SOUTH GEORGIA RISE		UNDERSEA RISE	50 00 S 24 00 W
EAGLE COVE	COVE	63 24 S	57 00 W	EAST GOULD GLACIER	SEE		
EAGLE ISLAND	ISLAND	63 40 S	57 29 W	GOULD GLACIER		GLACIER	66 47 S 64 39 W
EARLY MOUNT	CONE	87 04 S	153 46 W	EASTMAN MOUNT		MOUNTAIN	65 10 S 62 59 W
				EAST MELCHIOR ISLANDS		ISLANDS	64 19 S 62 55 W
EARLY BLUFF	BLUFF	75 13 S	113 53 W	EAST ONGUL ISLAND		ISLAND	69 01 S 37 35 E
EARLISHAW GLACIER	GLACIER	68 45 S	65 11 W				
EARP MOUNT	SEE WYATT EARP MOUNT	77 34 S	86 25 W	EAST PACIFIC RISE	SEE	UNDERSEA	
EASSON CAPE	SEE LITTLE CAPE	74 05 S	61 04 W	ALBATROSS CORDILLERA		CORDILLERA	45 00 S 115 00 W
EAST ANTARCTICA	REGION	80 00 S	80 00 E	EAST PERPIERRE BAY	SEE PERKIER BAY	BAY	64 23 S 63 45 W
				EAST QUARTZITE RANGE		RANGE	72 00 S 165 05 E
EAST ARM	PENINSULA	67 36 S	62 53 E	EAST RUSSELL GLACIER	SEE		
EAST BALCH GLACIER	SEE			RUSSELL FAST GLACIER		GLACIER	63 44 S 59 20 W
BALCH GLACIER	GLACIER	66 50 S	64 48 W	EAST SCOTIA BASIN		UNDERSEA BASIN	57 00 S 35 00 W
EAST BAY	BAY	54 04 S	37 09 W				
EAST BAY	SEE CUMBERLAND EAST BAY	54 17 S	36 26 W	EAST SKERRY		ISLANDS	54 15 S 36 18 W
EAST BEACON	PEAK	77 50 S	160 50 E	EAST SKRAPSJKJAR	SEE EAST SKERRY	ISLANDS	54 15 S 36 18 W
				EAST STACK		ROCK ON LAND	67 05 S 58 12 E
EAST BUDD ISLAND	ISLAND	67 35 S	62 51 E	EASTWIND RIDGE		RIDGE	76 36 S 160 47 E
EAST CAPE	CAPE	60 38 S	45 11 W	EATHER MOUNT		MOUNTAIN	70 29 S 65 50 E
EAST COMMONWEALTH RANGE	SEE						
SEPARATION RANGE	RANGE	84 05 S	174 00 E	EATON NUNATAK		NUNATAK	75 10 S 72 00 W
EAST CUMBERLAND BAY	SEE			EBBA GLACIER	SEE LIOTARD GLACIER	GLACIER	66 37 S 139 32 E
CUMBERLAND EAST BAY	BAY	54 17 S	36 26 W	EBBE GLACIER		GLACIER	71 03 S 164 45 E
EAST EGERTON	PEAK	80 50 S	158 05 E	EBLEN HILLS		HILLS	95 51 S 133 28 W
				EBON POND		POND	78 11 S 165 13 E
EASTER ISLAND CORDILLERA	SEE			ERON/ RIDGE		RIDGE	83 45 S 172 45 E
ALBATROSS CORDILLERA	CORDILLERA	45 00 S	115 00 W	FROY WALL		CLIFF	63 53 S 57 04 W
EASTER ISLAND RISE	SEE			ECHEVERRÍA, PUERTO	SEE		
ALBATROSS CORDILLERA	CORDILLERA	45 00 S	115 00 W	NEW PLYMOUTH		BAY	62 37 S 61 12 W
EASTER ISLAND SWELL	SEE			ECHO MOUNTAIN		MOUNTAIN	60 37 S 45 41 W
ALBATROSS CORDILLERA	CORDILLERA	45 00 S	115 00 W	ECHO PASS		PASS	54 17 S 36 33 W
EASTERN-INDIAN ANTARCTIC BASIN							
SEE SOUTH INDIAN BASIN	UNDEPSEA BASIN	60 00 S	120 00 E	ECKENER POINT		POINT	64 26 S 61 36 W
EASTFACE NUNATAK	NUNATAK	78 42 S	163 38 E	ECKINS NUNATAK		NUNATAK	85 08 S 175 51 W
				ECLIPSE POINT	SEE AGUDA POINT	POINT	65 02 S 63 41 W
EAST FORK	SEE FERRAR GLACIER	77 46 S	163 00 E	EDDY COL		COL	63 28 S 57 06 W

EDDY POINT	POINT	62 14 S	59 59 W	EDSEL FORD RANGES SEE FORD RANGES MOUNTAINS	77 00 S	145 00 W
EDDYSTONE SEE EDDYSTONE ROCKS	ROCKS IN WATER	62 36 S	61 23 W	EDSEL FORD MOUNTAINS SEE		
EDDYSTONE ROCKS	ROCKS IN WATER	62 36 S	61 23 W	FORD RANGES	MOUNTAINS	77 00 S 145 00 W
EDEEN GLACIER	GLACIER	66 12 S	63 15 W	EDSON HILLS	HILLS	79 50 S 83 39 W
EDEN ROCKS	ROCKS IN WATER	63 29 S	55 42 W	EDVIND ASTRUP, CAPE SEE		
E. OF ROTHSCHILD ISLAND SEE				ASTRUP, CAPE	CAPE	64 43 S 63 11 W
ROTHSCHILD ISLAND	ISLAND	69 25 S	72 30 W	EDWARD, MOUNT	MOUNTAIN	75 12 S 69 33 W
EDGARD, ISLOTJ SEE WALSHAM ROCKS	ROCKS IN WATER	64 50 S	64 32 W	EDWARD COVE SEE KING EDWARD COVE	COVE	54 17 S 36 30 W
EDGE GLACIER	GLACIER	62 29 S	51 07 W	EDWARD RIDGE	RIDGE	67 15 S 55 34 E
EDGE HILL SEE TRANCHANT, MOUNT	HILL	65 14 S	64 06 W	EDWARDS ISLAND	ISLAND	65 35 S 64 19 W
EDGEILL, MOUNT	MOUNTAIN	69 26 S	68 16 W	EDWARDS ISLANDS	ISLANDS	66 51 S 50 29 E
EDGEILL BAY	BAY	62 16 S	58 59 W	EDWARDS ISLANDS	ISLANDS	73 53 S 103 08 W
EDGE ROCKS	ROCKS ON LAND	63 59 S	52 55 W	EDWARDS PENINSULA	PENINSULA	71 55 S 97 46 W
EDGEWORTH GLACIER	GLACIER	64 23 S	59 55 W	EDWARDS POINT SEE		
EDHOLM POINT	POINT	66 15 S	67 04 W	KING EDWARD POINT	POINT	54 17 S 36 30 W
EDIMBURGO, CERRO SEE				EDWARDS POINT	POINT	62 29 S 59 30 W
EDINBURGH HILL	HILL	62 33 S	60 01 W	EDWARD VII PENINSULA	PENINSULA	77 40 S 155 00 W
EDINBURGH HILL	HILL	62 33 S	60 01 W	EDWARD VIII BAY	BAY	66 50 S 57 00 E
EDISTO BAY SEE EDISTO INLET	INLET	72 20 S	170 05 E	EDWARD VIII GULF SEE		
EDISTO CHANNEL	MARINE CHANNEL	66 05 S	100 50 E	EDWARD VIII BAY	BAY	66 50 S 57 00 E
EDISTO GLACIER	GLACIER	72 27 S	169 53 E	EDWARD VIII ICE SHELF	ICE SHELF	66 50 S 56 33 E
EDISTO ICE TONGUE	ICE TONGUE	66 10 S	100 37 E	EDWARD VIII PLATEAU	PENINSULA	66 35 S 56 50 E
EDISTO INLET	INLET	72 20 S	170 05 E	E. FOURNIER, BAIF SEE FOURNIER BAY	BAY	64 31 S 63 06 W
EDISTO ROCK	ROCK IN WATER	68 13 S	67 08 W	EFFRAIN, MONTE SEE EFFRAIN BLUFF	BLUFF	62 34 S 59 43 W
EDITH, BAHÍA SEE EYRIE BAY	BAY	63 35 S	57 38 W	EGBEPT, MOUNT	MOUNTAIN	69 57 S 69 37 W
EDITH RONNE ICE SHELF SEE				EGE, MOUNT	MOUNTAIN	83 34 S 55 53 W
RONNE ICE SHELF	ICE SHELF	78 30 S	61 00 W	EGEBERG GLACIER	GLACIER	71 34 S 169 51 E
EDITH RONNE LAND SEE				EGERTON, MOUNT	MOUNTAIN	80 50 S 157 55 E
RONNE ICE SHELF	ICE SHELF	78 30 S	61 00 W	EGG ISLAND	ISLAND	63 41 S 57 42 W
EDIXON, MOUNT	PEAK	71 48 S	163 37 E	EGILNUTEN SEE EGIL PEAK	PEAK	72 24 S 1 18 E
EDLIN, NÉVÉ	NÉVÉ	71 10 S	163 06 E	EGIL PEAK	PEAK	72 24 S 1 18 E
EDMAN ISLAND	ISLAND	66 18 S	110 32 E	E. GROENING, MOUNT SEE		
EDMONSON POINT	POINT	74 20 S	165 08 E	JACKSON, MOUNT	MOUNTAIN	71 23 S 63 22 W
EDRED, MOUNT	MOUNTAIN	70 35 S	64 00 W	EHLENS KHOR	HILL	72 34 S 95 04 W

APPROVED FOR RELEASE: 2007/02/20: CIA-RDP01-00707R000200050012-9

ENRICH, MOUNT SEE ACIAR, MOUNT	MOUNTAIN	64 25 S	62 34 W	ELEPHANT RAY ISLANDS SEL			
EIELSON, CAPE SEE HOGGS, CAPE	CAPE	70 33 S	61 23 W	ANVIL STACKS	STACKS	54 10 S	37 42 W
EIELSON PENINSULA	PENINSULA	70 35 S	61 45 W	ELEPHANT COVE	COVE	54 09 S	37 41 W
EIGU ROCK SEE NIGG ROCK	ROCK IN WATER	60 43 S	44 51 W	ELEPHANT FLATS	INLET	60 43 S	45 37 W
EIGHTS COAST	COAST	73 30 S	96 00 W	ELEPHANT ISLAND	ISLAND	61 10 S	55 14 W
				ELEPHANT LAGOON	LAGOON	54 04 S	37 08 W
EIGHTS PENINSULA SEE				ELEPHANT POINT SEE MIEHS BLUFF	BLUFF	62 43 S	60 27 W
THURSTON ISLAND	ISLAND	72 06 S	99 00 W	ELEPHANT POINT	POINT	62 41 S	60 52 W
EJUKMAN POINT	POINT	65 37 S	64 10 W	ELEVADO, PICO SEE MOLAR PEAK	PEAK	64 41 S	63 19 W
EILFSEN PEAK	PEAK	76 52 S	146 25 W	ELLY PEAK	PEAK	79 39 S	84 20 W
EILLIUM ISLAND	ISLAND	60 42 S	44 51 W	ELGAR UPLANDS	UPLANDS	69 34 S	70 30 W
EILLIUM ISLAND SEE EILLIUM ISLAND	ISLAND	60 42 S	44 51 W				
EINSTØDINGANE SEE				ELIASON GLACIER	GLACIER	64 15 S	59 25 W
EINSTØDING ISLANDS	ISLANDS	67 29 S	61 42 E	ELISABETH, MOUNT SEE			
EINSTØDINGEN ISLAND	ISLAND	69 39 S	38 50 E	ELIZABETH, MOUNT	MOUNTAIN	43 54 S	168 23 E
EINSTØDING ISLANDS	ISLANDS	67 29 S	61 42 E	ELIZABETH, MOUNT	MOUNTAIN	43 54 S	168 23 E
EINTHOVEN HILL	HILL	64 14 S	62 09 W	ELIZA CONE	ROCK ON LAND	66 53 S	163 13 E
EISENHOWER RANGE	RANGE	74 15 S	162 15 E	ELIZA ROCKS	ROCKS IN WATER	62 26 S	60 14 W
EKBLAD GLACIER	GLACIER	43 05 S	167 18 E	ELKHORN RIDGE	RIDGE	76 42 S	160 55 E
EKPLAW, MOUNT	MOUNTAIN	77 18 S	141 48 W	ELKINS, MOUNT	MOUNTAIN	66 39 S	54 08 E
EKELÖF, KAP SEE EKELÖF POINT	POINT	64 14 S	57 12 W	ELLEFSEN HARBOR	HARBOR	60 44 S	45 03 W
EKELÖF POINT	POINT	64 14 S	57 12 W	ELLEFSEN'S HARBOUR SEE			
EKLUND ISLANDS	ISLANDS	73 14 S	71 50 W	ELLEFSFJ HARBOR	HARBOR	60 44 S	45 03 W
				ELLEN GLACIER	GLACIER	78 13 S	84 30 W
ELAND MOUNTAINS	MOUNTAINS	70 35 S	63 10 W	ELLERY, MOUNT	MOUNTAIN	69 54 S	159 38 E
ELBOW PEAK	PEAK	43 32 S	56 37 W	ELLESSEN HARBOUR SEE			
ELDER GLACIER	GLACIER	72 35 S	168 48 E	ELLEFSFJ HARBOR	HARBOR	60 44 S	45 03 W
ELD PEAK	PEAK	69 20 S	157 15 E	ELLIOT, MOUNT	PEAK	70 50 S	166 35 E
ELDFED GLACIER	GLACIER	61 58 S	54 16 W	ELLIOT PEAK	PEAK	44 31 S	164 04 E
				ELLIOTT, CAPE	CAPE	65 52 S	102 35 E
ELDRIDGF BLUFF	BLUFF	73 27 S	164 45 E	ELLIOTT, MOUNT	MOUNTAIN	64 24 S	60 02 W
ELDRIDGF PEAK	PEAK	84 51 S	116 50 W	ELLIOTT, MOUNT SEE ELLIOT, MOUNT	PEAK	70 50 S	166 35 E
ELECTRA, MOUNT	PEAK	77 31 S	160 57 E	ELLIOTT MOUNTAIN	MOUNTAIN	45 16 S	89 43 W
ELEFANTEN-BUCHT SEE ELEPHANT COVE	COVE	54 00 S	37 41 W	ELLIOTT RIDGE	RIDGE	43 57 S	57 00 W
ELEPHANT RAY SEE ELEPHANT ISLAND	ISLAND	61 10 S	55 14 W	ELLIOTT ROCK	ROCK IN WATER	54 00 S	38 05 W
ELEPHANT RAY SEE ELEPHANT COVE	COVE	54 00 S	37 41 W				

APPROVED FOR RELEASE: 2007/02/20: CIA-RDP01-00707R000200050012-9

ELLIS, MOUNT	MOUNTAIN	79 52 S	156 12 E	EM ISLAND SEE GRASSHCLM	ISLAND	54 03 S	37 56 W
ELLIS BLUFF	BLUFF	85 20 S	175 35 W	EMISON, MOUNT	MOUNTAIN	74 12 S	163 44 E
ELLISBREFFN SEE ELLIS GLACIER	GLACIER	71 58 S	24 17 E	EMLFN PEAKS	PEAKS	71 54 S	160 35 E
ELLIS FJORD	INLET	68 36 S	78 10 E	EMMA ISLAND	ISLAND	64 36 S	62 20 W
ELLIS GLACIER	GLACIER	71 58 S	24 17 E	EMMANUEL GLACIER	GLACIER	77 54 S	162 06 E
ELLSWORTH, CAPE	CAPE	66 17 S	162 23 E	EMMONS, POINT SEE WILD, CAPE	CAPE	68 20 S	149 05 E
ELLSWORTH, MOUNT	PEAK	85 45 S	161 00 W	EMM ROCK	ROCK IN WATER	62 16 S	58 42 W
ELLSWORTH HIGHLAND SEE				EMORY LAND BAY SEE LAND BAY	BAY	75 25 S	141 45 W
ELLSWORTH LAND	LAND	75 30 S	80 00 W	EMORY LAND GLACIER SEE			
ELLSWORTH LAND	LAND	75 30 S	80 00 W	LAND GLACIER	GLACIER	75 40 S	141 45 W
ELLSWORTH MOUNTAINS	MOUNTAINS	78 30 S	85 00 W	EMPEREUR ISLAND	ISLAND	66 48 S	141 23 E
ELMERS NUNATAK	NUNATAK	83 58 S	55 25 W	EMPEROR BAY	BAY	75 31 S	26 46 W
EL MONOLITO SEE PETES PILLAR	ROCK IN WATER	63 00 S	60 33 W	EMPEROR ISLAND	ISLAND	67 52 S	68 43 W
EL PHILGAP	PEAK	71 29 S	161 46 E	EMPEROR WILLIAM PEAK SEE BIG BEN	MOUNTAIN	53 06 S	73 31 E
ELSA BAY SEE ELSEHUL	BAY	54 01 S	37 59 W	EMS ROCK	ROCK IN WATER	54 10 S	36 35 W
ELSE BAY SEE ELSEHUL	BAY	54 01 S	37 59 W	ENCHANTED VALLEY	VALLEY	82 37 S	53 10 W
ELSE COVF SEE ELSEHUL	BAY	54 01 S	37 59 W	ENCHANTRESS ROCKS	ROCKS IN WATER	62 42 S	60 49 W
ELSEHUL	BAY	54 01 S	37 59 W	ENDEAVOUR, MOUNT	MOUNTAIN	76 35 S	161 59 E
ELSE'S HOLF SEE ELSEHUL	BAY	54 01 S	37 59 W	ENDEN POINT	POINT	73 37 S	4 14 W
ELSIE BAY SEE ELSEHUL	BAY	54 01 S	37 59 W	ENDERBY LAND	LAND	67 30 S	53 00 E
ELSIF HARROUR SEE ELSEHUL	BAY	54 01 S	37 59 W	ENDRESFN ISLANDS	ISLANDS	67 17 S	60 00 E
ELSNFR RIDGE	RIDGE	71 47 S	167 21 E	ENDURANCE, GLACIER SEE			
ELTAMIN BAY	BAY	73 40 S	82 00 W	FRANCAIS GLACIER	GLACIER	66 33 S	138 15 E
ELTON HILL	HILL	68 50 S	66 36 W	ENDURANCE CLIFFS	CLIFFS	82 46 S	155 05 E
ELVERS PEAK	PEAK	79 57 S	83 33 W	ENDURANCE NUNATAK SEE			
EMBASSY ISLANDS	ISLANDS	67 53 S	68 45 W	ENDURANCE CLIFFS	CLIFFS	82 46 S	155 05 E
EMBASSY ROCK SEE EMBASSY ISLANDS	ISLANDS	67 53 S	68 45 W	ENGHERG BLIFF	BLUFF	73 13 S	166 48 E
EMBPFE GLACIER	GLACIER	77 59 S	85 10 W	ENGEL, CAPE SEE FREEMAN, CAPE	CAPE	67 59 S	65 20 W
EMF, ROCAS SEE EMM ROCK	ROCK IN WATER	62 16 S	58 42 W	ENGEL PEAKS	PEAKS	69 32 S	63 08 W
EMELINE ISLAND	ISLAND	62 24 S	59 48 W	ENGELSTAD, MOUNT	MOUNTAIN	85 29 S	167 24 W
EMERALD COVE	COVE	61 55 S	57 46 W	ENGLAND, MOUNT	MOUNTAIN	77 03 S	162 27 E
EMERGING ISLAND	ISLAND	73 23 S	169 02 E	ENGLAND RIDGE	RIDGE	77 01 S	162 29 E
EMILY, MOUNT	PEAK	85 50 S	174 20 E	ENGLESTAT, MOUNT SEE			
				ENGELSTAD, MOUNT	MOUNTAIN	85 29 S	167 24 W

ENGLISH MOUNT SEE MOONEY MOUNT	MOUNTAIN	86 34 S	145 48 W	ERNESTO PASS	PASS	54 01 S	37 44 W
ENGLISH COAST	COAST	73 30 S	73 00 W	ERNST BAY SEE VAHSEL BAY	BAY	77 48 S	34 39 W
ENGLISH STRAIT	STRAIT	62 27 S	59 38 W	ERCS GLACIER	GLACIER	71 18 S	69 20 W
ENIGMA PEAK	PEAK	69 24 S	77 42 W	E. ROUX, CAP SEE ROUX, CAPE	CAPE	64 01 S	62 28 W
ENRIQUE, ISLA SEE HARRY ISLAND	ISLAND	54 08 S	61 59 W	ERRANT GLACIER	GLACIER	42 21 S	160 58 E
ENTEN BAY	BAY	54 13 S	36 37 W	ERRATIC POINT	POINT	53 04 S	73 22 E
ENTERPRISE HILLS	HILLS	79 50 S	82 00 W	ERRERA, CAPE	CAPE	64 55 S	63 37 W
ENTERPRISE ISLAND	ISLAND	64 37 S	62 00 W	ERRERA CHANNEL	MARINE CHANNEL	64 42 S	62 36 W
ENTRANCE ISLAND	ISLAND	67 36 S	62 52 E	ERSKINE GLACIER	GLACIER	66 29 S	65 40 W
ENTRANCE POINT	POINT	63 00 S	60 33 W	ERSKINE ICEPORT	ICEPORT	69 56 S	19 77 E
ENTRANCE SHOAL	SHOAL	67 36 S	62 52 E	ERVEN NUNATAKS	NUNATAKS	75 45 S	128 12 W
ENTRIKIN GLACIER	GLACIER	80 49 S	160 00 E	ESBENSEN BAY	BAY	54 52 S	35 57 W
ENVOY ROCK	ROCK IN WATER	67 51 S	68 47 W	ESCALADF PEAK	PEAK	78 38 S	159 23 E
EOSIN HILL	HILL	54 19 S	36 26 W	ESCARPADO, ROCA SEE CHANNEL ROCK	ROCK IN WATER	62 28 S	60 05 W
E. PERRIER, BAIE SEE PERRIER BAY	BAY	64 23 S	63 45 W	ESCARPADAS, ROCAS SEE HUGGED ROCKS	ROCKS IN WATER	62 37 S	59 48 W
EPHRAIM MOUNT SEE EPHRAIM BLUFF	BLUFF	62 34 S	59 43 W	ESCOTE, PEROLLEDO, ISLA SEE			
EPHRAIM BLUFF	BLUFF	62 34 S	59 43 W	WEBB ISLAND	ISLAND	67 27 S	67 56 W
EPIDOTE PEAK	PEAK	84 46 S	176 56 W	ESCONDIDA, BAHIA SEE HIDDEN BAY	BAY	65 02 S	63 46 W
EPLER GLACIER	GLACIER	86 15 S	161 00 W	ESKERS SEE STRAND MORAINES, THE	MORAINES	77 45 S	164 31 E
EPPERLY, MOUNT	MOUNTAIN	78 26 S	85 53 W	ESKIMO POINT	PROMONTORY	74 17 S	162 33 E
EPSILON ISLAND	ISLAND	64 19 S	63 00 W	ESMARK GLACIER	GLACIER	54 13 S	37 13 W
EREBUS, MOUNT	MOUNTAIN	77 32 S	167 09 E	ESPENCHIED NUNATAK	NUNATAK	73 35 S	77 52 W
EREBUS AND TERPDR GULF	GULF	63 55 S	56 40 W	ESPENSEN FLIGHT SEE ESBENSEN BAY	BAY	54 52 S	35 57 W
EREBUS BAY SEE SOUTH BAY	BAY	62 40 S	60 28 W	ESPERANZA, BAHIA SEE HOPE BAY	BAY	63 23 S	57 00 W
EREBUS BAY	BAY	77 44 S	166 35 E	ESPERANZA, GLACIAR SEE			
EREBUS GLACIER TONGUE	GLACIER TONGUE	77 42 S	166 40 E	DEPOT GLACIER	GLACIER	63 25 S	57 03 W
EREBY POINT	POINT	62 38 S	60 27 W	ESPERANZA, ISLA SEE HOPE ISLAND	ISLAND	63 03 S	56 50 W
EREMITTEN NUNATAK	NUNATAK	72 11 S	27 13 E	ESPERANZA, LAGO SEE HOPE, LAKE	LAKE	63 25 S	57 01 W
EREMON BASIN	BASIN	79 48 S	158 30 E	ESPINOSA, ARRECIFE SEE			
ERICKSON GLACIER	GLACIER	84 23 S	179 50 W	ARMSTRONG REEF	REEF	65 54 S	66 18 W
ERIZO, ROCA SEE URCHIN ROCK	ROCK	65 19 S	64 16 W	ESPLIN ISLANDS	ISLANDS	67 45 S	69 00 W
ERNEST GRUFNING, MOUNT SEE				ESPOSA, ESTRECHO SEE			
JACKSON, MOUNT	MOUNTAIN	71 23 S	61 22 W	ENGLISH STRAIT	STRAIT	62 27 S	59 38 W

ESSEN, MONT VAN DER SEE				EVANS INLET SEE EVANS GLACIER	GLACIER	65 05 S	61 40 W
VAN DER ESSEN, MOUNT	MOUNTAIN	72 35 S	31 23 E	EVANS ISLAND	ISLAND	67 36 S	62 48 E
ESSEX POINT	POINT	62 35 S	61 12 W	EVANS KNOLL	KNOLL	74 51 S	100 25 W
ESTAY, ISLOTE SEE ESTAY ROCK	ROCK IN WATER	63 20 S	57 59 W	EVANS NEVEE	NEVEE	72 45 S	164 30 E
ESTAY ROCK	ROCK IN WATER	63 20 S	57 59 W	EVANS PEAK	PEAK	78 17 S	85 58 W
ESTER, MOUNT	MOUNTAIN	82 18 S	155 04 E				
ESTER'S HARBOUR SEE ESTHER HARBOR	HARBOR	61 55 S	57 59 W	EVANS PENINSULA	PENINSULA	71 58 S	96 42 W
ESTHER BAY SEE VENUS BAY	BAY	61 55 S	57 54 W	EVANS PIEDMONT GLACIER	GLACIER	76 45 S	162 40 E
ESTHER HARBOR	HARBOR	61 55 S	57 59 W	EVANS POINT	POINT	72 26 S	99 39 W
ESTHER ISLANDS SEE PYRITE'S ISLAND	ISLAND	61 55 S	57 59 W	EVANS RIDGE	RIDGE	72 07 S	166 54 E
ESTHER NUNATAK	NUNATAK	61 57 S	57 50 W	EVAS CAPE SEE EVA, CAPE	CAPE	68 42 S	90 37 W
ETA ISLAND	ISLAND	64 19 S	62 55 W	EVENSEN, CAPE	CAPE	66 09 S	65 44 W
ETERNITY MOUNTAINS SEE				EVENSEN BAY SEE AUVERT BAY	BAY	66 14 S	65 45 W
ETERNITY RANGE	RANGE	69 46 S	64 34 W	EVENSEN NUNATAK	NUNATAK	64 59 S	60 22 W
ETERNITY RANGE	RANGE	69 46 S	64 34 W	EVENSON, CAPE SEE EVENSEN, CAPE	CAPE	66 09 S	65 44 W
ETHELRED, MOUNT	MOUNTAIN	70 04 S	69 29 W	EVERETT NUNATAK	NUNATAK	85 28 S	176 40 W
ETHELWOLF, MOUNT	MOUNTAIN	70 02 S	69 34 W				
ETIENNE, BAIE SEE ETIENNE FJORD	FJORD	65 09 S	63 13 W	EVERETT RANGE	RANGE	71 20 S	165 40 E
ETIENNE FJORD	FJORD	65 09 S	63 13 W	EVERETT SPUR	SPUR	71 05 S	164 30 E
ETNA ISLAND	ISLAND	63 05 S	55 09 W	EVERMANN COVE	COVE	54 01 S	38 04 W
EUBANKS POINT	POINT	73 27 S	93 38 W	EVGENOV, CAPE SEE YEVEGENOV, CAPE	CAPE	69 03 S	156 32 E
EUREKA GLACIER	GLACIER	69 44 S	68 15 W	EVISON GLACIER	GLACIER	71 42 S	164 00 E
EUSTNES, MYS SEE GOTLEY, CAPE	CAPE	66 42 S	57 19 E	EVTEEV GLACIER	GLACIER	78 57 S	161 12 E
EUSTNES, POLIOSTROV SEE				EWENS, ROCA SEE EMM ROCK	ROCK IN WATER	62 16 S	58 42 W
AUSTNES PENINSULA	PENINSULA	66 42 S	57 17 E	EWING ISLAND	ISLAND	69 54 S	61 13 W
EVA, CAPE	CAPE	68 42 S	90 37 W	EXASPERATION INLET	INLET	65 20 S	62 00 W
EVANS, CAPE	CAPE	77 38 S	166 24 E	EXECUTIVE COMMITTEE RANGE	RANGE	76 50 S	126 00 W
EVANS, MOUNT	MOUNTAIN	77 15 S	162 28 E				
EVANS BUTTE	BUTTE	85 55 S	145 16 W	EXILE NUNATAK	NUNATAK	70 19 S	71 16 W
EVANS COVE	COVE	74 53 S	163 48 E	EXILES NUNATAKS	NUNATAKS	69 57 S	158 00 E
EVANS GLACIER	GLACIER	65 05 S	61 40 W	EXODUS GLACIER	GLACIER	79 49 S	156 22 E
EVANS GLACIER	GLACIER	83 47 S	169 55 E	EXODUS VALLEY	VALLEY	79 50 S	156 18 E
EVANS HEIGHTS	HEIGHTS	75 06 S	161 33 E	EXPEDITION ROCK	ROCK IN WATER	60 43 S	44 45 W
				EXPLORERS RANGE	RANGE	70 50 S	162 45 E
				EXPOSURE HILL	HILL	73 32 S	162 43 E
				EXPOSURE HILLS SEE EXPOSURE HILL	HILL	73 32 S	162 43 E



APPROVED FOR RELEASE: 2007/02/20: CIA-RDP01-00707R000200050012-9

EXPOSURE ROCK	SEE CHATA ROCK	ROCK IN WATER	64 52 S	63 44 W	FALLIÈRES COAST	COAST	68 30 S	67 00 W	
EXPRESS COVE		COVE	60 47 S	45 39 W	FALLIÈRES LAND	SEE FALLIÈRES COAST	68 30 S	67 00 W	
EXPUESTA, POCA	SEE CHATA ROCK	ROCK IN WATER	64 52 S	63 44 W	FALLONE NUNATAKS	NUNATAKS	85 21 S	147 54 W	
EXTENSION REEF		REEF	65 58 S	64 08 W	FALSA AGIJA, PICO	SEE HELMET PEAK	62 39 S	60 01 W	
E LUM GLACIER		GLACIER	73 30 S	94 13 W	FALSE BAY	BAY	62 43 S	60 22 W	
EYRES BAY		BAY	66 29 S	110 28 E	FALSE CAPE RENARD	CAPE	65 02 S	63 50 W	
EYRIE BAY		BAY	63 35 S	57 38 W	FALSF ISLAND	ISLAND	64 31 S	62 53 W	
EYSKENS, MOUNT		MOUNTAIN	71 30 S	35 38 E	FALSE ISLAND POINT	POINT	63 55 S	57 20 W	
EZCURRA, FIORD	SEE EZCURRA INLET	INLET	62 10 S	58 34 W	FALSE ROUND POINT	POINT	61 54 S	58 02 W	
EZCURRA INLET		INLET	62 10 S	58 34 W	FAMINE, ILE	SEE BOB ISLAND	64 56 S	63 26 W	
					FANDENS BRAE	SEE DEVILS GLACIER	GLACIER	86 23 S	165 00 W
					FANFARE ISLAND		ISLAND	65 13 S	64 11 W
					FANG, THE	SEE FANG RIDGE	RIDGE	77 29 S	167 12 E
					FANG BUTTRESS		CRAG	64 41 S	63 21 W
					FANG GLACIER		GLACIER	77 29 S	167 06 E
FACTORY COVE		COVE	60 43 S	45 37 W	FANG PEAK	PEAK	67 48 S	62 35 E	
FACTORY POINT	SEE				FANG RIDGE	RIDGE	77 29 S	167 12 E	
RESTITUTION POINT		POINT	54 04 S	37 09 W	FANNING, CAPE	CAPE	72 24 S	60 39 W	
FACTORY POINT		POINT	54 08 S	36 41 W	FANNING RIDGE	RIDGE	54 20 S	37 02 W	
FADDEN PEAK		PEAK	85 29 S	142 43 W	FANNINGS HARBOR	SEE YANKEE HARBOR	HARBOR	62 32 S	59 47 W
FAGERLI, MOUNT		MOUNTAIN	54 20 S	36 43 W	FANTOME ROCK	ROCK IN WATER	54 00 S	38 01 W	
FAIRCHILD REACH		BEACH	53 04 S	73 39 E	FARADAY, CAPE	CAPE	60 38 S	45 04 W	
FAIRCHILD PEAK		PEAK	83 52 S	165 41 E	FARAWAY, MOUNT	MOUNTAIN	79 12 S	28 49 W	
FAIRWAY PATCH		SHOAL	54 01 S	37 58 W	FAREWELL POINT	POINT	54 00 S	38 01 W	
FAIRWAY ROCK		ROCK IN WATER	54 50 S	36 01 W	FAREWELL ROCK	ROCK IN WATER	63 52 S	61 01 W	
FAIRWEATHER, CAPE		CAPE	65 00 S	61 01 W	FARIAS, PUNTA	SEE SKOTTSBERG POINT	POINT	63 55 S	60 49 W
FAIRWEATHER, MOUNT		MOUNTAIN	85 04 S	166 32 W	FARLEY, MOUNT	PEAK	86 35 S	152 30 W	
FAITH, MOUNT		MOUNTAIN	69 37 S	64 29 W	FARLEY MASSIF	MOUNTAIN	70 13 S	65 48 E	
FALCONER, MOUNT		MOUNTAIN	77 34 S	163 08 E	FARMAN NUNATAK	NUNATAK	64 25 S	61 07 W	
FALKENHOF GLACIER		GLACIER	85 02 S	172 05 E	FARMER ISLAND	ISLAND	76 37 S	147 00 W	
FALKLAND HARBOR		HARBOR	60 44 S	45 03 W	FARNELL VALLEY	VALLEY	77 53 S	160 39 E	
FALLA, MOUNT		MOUNTAIN	84 22 S	164 55 E	FARR BAY	BAY	66 35 S	94 23 E	
FALLA BLUFF		BLUFF	67 34 S	61 29 E	FARRELL, MOUNT	MOUNTAIN	78 21 S	85 03 W	

FARRINGTON ISLAND	ISLAND	67 15 S	59 42 E	FERGISON, MOUNT	MOUNTAIN	94 56 S	169 33 W
FARRINGTON RIDGE	RIDGE	73 36 S	94 18 W	FERGISON RAY	BAY	59 28 S	27 16 W
FARWELL ISLAND	ISLAND	72 49 S	91 10 W	FERGISON CHANNEL	SEE		
FASETTJELLET	MOUNTAIN	72 33 S	2 59 W	ARGENTINO CHANNEL	MARINE CHANNEL	64 34 S	63 01 W
FAULKENBER RIDGE	RIDGE	75 03 S	115 08 W	FERGISON NUNATAKS	NUNATAKS	73 33 S	63 48 W
				FERGISON PEAK	PEAK	54 47 S	35 50 W
FAULKNER ESCARPMENT	ESCARPMENT	86 12 S	156 00 W	FERGISSEON GLACIER	GLACIER	69 38 S	159 10 E
FAULT BLIFF	BLUFF	79 18 S	157 30 E	FERIN, ILE SEE FERIN HEAD	HEADLAND	65 59 S	65 20 W
FAURE ISLANDS	ISLANDS	68 06 S	68 52 W	FERIN HEAD	HEADLAND	65 59 S	65 20 W
FAURE PEAK	PEAK	89 42 S	128 35 W	FÉRIN ISLAND SEE FERIN HEAD	HEADLAND	65 59 S	65 20 W
FAVREAU PILLAR	ROCK IN WATER	71 57 S	71 07 E	FERIANDO, ISLA SEE PREVOT ISLAND	ISLAND	64 53 S	63 58 W
FAZEKAS HILLS	HILLS	83 08 S	163 10 E	FERRANTO, MOUNT	PEAK	76 33 S	145 22 W
FAZIO, MOUNT	MOUNTAIN	73 23 S	162 48 E	FERRARA, MOUNT	MOUNTAIN	82 15 S	41 25 W
FEARN, MOUNT	MOUNTAIN	75 05 S	161 42 E	FERRAR GLACIER	GLACIER	77 46 S	163 00 E
FEATHER, MOUNT	MOUNTAIN	77 58 S	160 20 E	FERRELL NUNATAK	NUNATAK	83 54 S	54 53 W
FEELEY PEAK	PEAK	85 26 S	126 24 W	FERRER, MONTE SEE ACTIAK, MOUNT	MOUNTAIN	64 25 S	62 34 W
FEENEY PEAK	PEAK	85 37 S	155 50 W	FERRERO BAY	BAY	73 28 S	102 30 W
FEGLEY GLACIER	GLACIER	83 24 S	167 25 E	FERRIER PENINSULA	PENINSULA	60 44 S	44 26 W
FEISTMANTEL VALLEY	VALLY	76 43 S	159 35 E	FESTIVE PLATEAU	PLATEAU	79 24 S	157 30 E
FELCKOTTER, MOUNT	MOUNTAIN	84 06 S	56 06 W	FESTINGA MOUNTAIN	MOUNTAIN	72 07 S	3 43 E
FÉLICIE, CAPE SEE FÉLICIE POINT	POINT	44 42 S	63 09 W	FESTINGSporten PASS	PASS	72 05 S	3 43 E
FÉLICIE POINT	POINT	64 42 S	63 09 W	FEURY, MOUNT	MOUNTAIN	71 44 S	98 26 W
FELL, MOUNT	MOUNTAIN	73 26 S	62 16 W	FEURY HEAD SEE FEURY, MOUNT	MOUNTAIN	71 44 S	98 26 W
FELSITE ISLAND	ISLAND	72 26 S	169 49 E	FEYERHARM KNOLL	KNOLL	77 00 S	125 46 W
FELT, CAPE	CAPE	73 50 S	116 10 W	F, GJERTSEN, MOUNT SEE			
FELTON HEAD	HEADLAND	67 17 S	46 59 E	GJERTSEN, MOUNT	MOUNTAIN	86 40 S	146 27 W
				F, GIEGHIN, SOMMET SEE			
FENDER BUTTRESS	BLUFF	64 34 S	61 04 W	GUÉGUEN, MOUNT	PEAK	65 04 S	64 00 W
FENDLEY GLACIER	GLACIER	71 20 S	168 45 E				
FENDORF GLACIER	GLACIER	79 30 S	84 53 W	FID, THE	PEAK	68 39 S	65 57 W
FENISKJEFTEN MOUNTAIN	MOUNTAIN	71 53 S	8 18 E	FIDASE PEAK	PEAK	63 23 S	57 33 W
FENRISTUNGA	GLACIER	71 52 S	8 17 E	FIDJELAND, MOUNT	MOUNTAIN	71 42 S	25 36 E
				FIDJELANDJELLET SEE			
FENTON, MOUNT	MOUNTAIN	74 20 S	161 55 E	FIDJELAND, MOUNT	MOUNTAIN	71 42 S	25 36 E
FENTON GLACIER	GLACIER	73 03 S	61 48 W	FIE, CAPE	CAPE	54 27 S	3 28 E
FERGISLIE PENINSULA	PENINSULA	60 43 S	44 34 W				

FIEDLER, MOUNT	MOUNTAIN	85 33 S	140 41 W	FINDLAY POINT	POINT	60 35 S	45 23 W
FIEF MOUNTAINS SEE DUFIEF, SIERRA	RANGE	64 52 S	63 28 W	FINGFREN PEAK	PEAK	72 38 S	3 47 W
FIELD, DÉTROIT DE SEE				FINGER MOUNTAIN	MOUNTAIN	77 45 S	160 37 E
FILDES STRAIT	STRAIT	62 14 S	59 00 W	FINGER POINT	POINT	56 41 S	27 13 W
FIELD, MOUNT	MOUNTAIN	80 53 S	158 00 E	FINGER POINT	POINT	65 15 S	64 17 W
FIELD GLACIER	GLACIER	67 08 S	66 24 W				
				FINGER POINT	POINT	77 00 S	162 25 E
FIELD ISLANDS SEE				FINGER RIDGES	RIDGES	79 11 S	156 55 E
HYDROGRAPHER ISLANDS	ISLANDS	67 23 S	48 50 E	FINLEY, MOUNT	MOUNTAIN	85 01 S	173 58 W
FIELD'S STRAIT SEE FILDES STRAIT	STRAIT	62 14 S	59 00 W	FINLEY GLACIER	GLACIER	73 36 S	165 35 E
FIERLE PEAK	PEAK	83 25 S	50 58 W	FINLEY HEIGHTS	HEIGHTS	69 13 S	63 13 W
FIFTYONE GLACIER	GLACIER	53 11 S	73 34 E				
FIGARO NUNATAK	NUNATAK	69 56 S	70 57 W	FINLEY ISLANDS SEE FINLEY HEIGHTS	HEIGHTS	69 13 S	63 13 W
				FINLEY PENINSULA SEE			
FIGARI NUNATAK SEE FIGARO NUNATAK	NUNATAK	69 56 S	70 57 W	FINLEY HEIGHTS	HEIGHTS	69 13 S	63 13 W
FILCHNER, CAPE	CAPE	66 27 S	91 53 E	FINLEY RIDGE SEE FINLEY HEIGHTS	HEIGHTS	69 13 S	63 13 W
FILCHNER GROUP SEE				FIN NUNATAK	NUNATAK	69 03 S	64 03 W
FILCHNER MOUNTAINS	MOUNTAINS	72 00 S	7 40 E	FINSTERWALDER GLACIER	GLACIER	67 19 S	66 20 W
FILCHNER ICE SHELF	ICE SHELF	79 00 S	40 00 W				
FILCHNER KLIPPEN SEE				FIRLINGANE NUNATAKS	NUNATAKS	71 52 S	27 07 E
FILCHNER ROCKS	ROCKS IN WATER	54 42 S	33 44 W	FIRST FACET	ESCARPMENT	77 09 S	162 30 E
				FIRST MILESTONE	ROCK IN WATER	54 06 S	36 40 W
FILCHNER MOUNTAINS	MOUNTAINS	72 00 S	7 40 E	FIRST POINT	POINT	54 28 S	37 07 W
FILCHNER ROCKS	ROCKS IN WATER	54 42 S	35 44 W	FIRST ROCK	ROCK IN WATER	54 55 S	36 07 W
FILCHNER SHELF ICE SEE							
FILCHNER ICE SHELF	ICE SHELF	79 00 S	40 00 W	FIRST VIEW POINT	POINT	77 01 S	163 03 E
FILDES, BAHÍA SEE MAXWELL BAY	BAY	62 15 S	58 51 W	FISCHER NUNATAK	NUNATAK	67 44 S	63 03 E
FILDES PENINSULA	PENINSULA	62 12 S	58 58 W	FISHER, MOUNT	MOUNTAIN	85 06 S	171 03 W
				FISHER BAY	BAY	67 30 S	145 40 E
FILDES POINT	POINT	63 00 S	60 34 W	FISHER GLACIER	GLACIER	73 15 S	66 00 E
FILDES STRAIT	STRAIT	62 14 S	59 00 W				
FILLA ISLAND	ISLAND	68 50 S	77 50 E	FISHER ISLAND	ISLAND	77 08 S	154 00 W
FILSON NUNATAK	NUNATAK	67 52 S	63 03 E	FISHER MASSIF	MASSIF	71 27 S	67 40 E
FILSPONEH NUNATAK	NUNATAK	72 12 S	14 25 E	FISHER MOUNTAINS SEE FISHER, MOUNT	MOUNTAIN	85 06 S	171 03 W
				FISHER NUNATAK	NUNATAK	77 43 S	87 27 W
FIMBUL ICE SHELF	ICE SHELF	70 30 S	0 10 W	FISH ISLANDS	ISLANDS	66 02 S	65 25 W
FIMBULISEN SEE FIMBUL ICE SHELF	ICE SHELF	70 30 S	0 10 W				
FINAL ISLAND	ISLAND	65 05 S	64 29 W	FISHTAIL POINT	POINT	78 58 S	162 39 E
FINAL ROCK	ROCK ON LAND	84 09 S	56 10 W	FISHTRAP COVE	COVE	68 11 S	67 00 W

FISKE, CAPE	CAPE	74 21 S	67 27 W	FLÄWJUVEN BLUFF	BLUFF	72 02 S	3 24 W
FIST, THE SEE WEGGER PEAK	PEAK	62 06 S	58 31 W	FLÄRJUVITANE PEAKS	PEAKS	72 01 S	3 32 W
FITCH GLACIER	GLACIER	72 01 S	168 07 E	FLASK GLACIER	GLACIER	65 47 S	62 25 W
FITCHIE BAY	BAY	60 45 S	44 29 W	FLATCAP POINT	POINT	64 07 S	54 07 W
FITTON ROCK	ROCK IN WATER	67 46 S	68 34 W	FLATIRON, THE	HEADLAND	77 01 S	162 23 E
FITZGERALD BLUFFS	BLUFFS	74 03 S	77 20 W	FLAT ISLAND	ISLAND	53 02 S	72 46 E
FITZGERALD GLACIER	GLACIER	73 33 S	166 15 E	FLAT ISLAND	ISLAND	71 24 S	169 18 E
FITZGERALD HILL	HILL	77 16 S	166 25 E	FLAT ISLANDS	ISLANDS	67 36 S	62 49 E
FITZGERALD NUNATAKS	NUNATAKS	66 15 S	52 49 E	FLAT ISLE SEE WATCHKEEPER, THE	ROCK IN WATER	62 18 S	59 49 W
FITZGERALD STREAM	STREAM	77 16 S	166 21 E	FLAINES ICE TONGUE	ICE TONGUE	69 16 S	76 47 E
FITZPATRICK ROCK	ROCK IN WATER	66 16 S	110 30 E	FLATRYHOLMANE SEE FLAT ISLANDS	ISLANDS	67 36 S	62 49 E
FITZROY, CAPE SEE FITZROY POINT	POINT	63 11 S	55 07 W	FLAT TOP	MOUNTAIN	80 27 S	28 16 W
FITZROY ISLAND	ISLAND	68 11 S	66 58 W	FLAT TOP	MOUNTAIN	84 52 S	171 50 E
FITZROY POINT	POINT	63 11 S	55 07 W	FLAT TOP PENINSULA	PENINSULA	62 13 S	59 02 W
FITZSIMMONS, MOUNT	PEAK	77 54 S	154 55 W	FLATTUNGA	ICE TONGUE	68 51 S	40 00 E
FIVEMILE ROCK	NUNATAK	63 29 S	57 03 W	FLATVIER ISLANDS	ISLANDS	69 01 S	39 33 E
FIZKIN ISLAND	ISLAND	65 31 S	65 31 W	FLEIN ISLAND	ISLAND	69 45 S	39 05 E
FJELLIMELLOW VALLEY	VALLY	72 05 S	2 29 E	FLEINÖYA SEE FLEIN ISLAND	ISLAND	69 45 S	39 05 E
FJOMET NUNATAK	NUNATAK	73 25 S	2 55 W	FLEMING, MOUNT	MOUNTAIN	77 33 S	160 08 E
FLADERER BAY	BAY	73 15 S	80 20 W	FLEMING GLACIER	GLACIER	69 25 S	66 40 W
FLAGON POINT	POINT	72 14 S	60 41 W	FLEMING HEAD	HEADLAND	75 10 S	162 38 E
FLAG POINT	POINT	64 49 S	63 31 W	FLEMING PEAKS	PEAKS	77 15 S	144 30 W
FLAGPOLF POINT	POINT	68 11 S	67 01 W	FLEMING POINT	POINT	64 20 S	62 35 W
FLAGSHIP MOUNTAIN	PEAK	76 45 S	161 28 E	FLENSERNE SEE FLENSING ISLANDS	ISLANDS	60 42 S	45 41 W
FLAGSTAFF GLACIER	GLACIER	62 05 S	58 26 W	FLENSING ICEFALL	ICEFALL	70 52 S	163 45 E
FLAGSTAFF HILL	HILL	62 05 S	58 25 W	FLENSING ISLANDS	ISLANDS	60 42 S	45 41 W
FLAGSTAFF POINT	POINT	77 33 S	166 10 E	FLESA ROCK	ROCK ON LAND	72 29 S	2 25 W
FLAGSTONE BENCH	BENCH	70 50 S	68 15 E	FLETCHER, CAPE	CAPE	67 41 S	65 35 E
FLANAGAN GLACIER	GLACIER	79 29 S	82 42 W	FLETCHER ISLAND	ISLAND	66 53 S	143 05 E
FLANDERS BAY SEE FLANDRES BAY	BAY	65 02 S	63 20 W	FLETCHER ISLANDS	ISLANDS	66 53 S	143 05 E
FLANDRES BAY	BAY	65 02 S	63 20 W	FLETCHER PENINSULA	PENINSULA	72 45 S	88 50 W
FLANK ISLAND	ISLAND	65 07 S	64 21 W	FLETT, MOUNT	MOUNTAIN	68 09 S	49 12 E
FLANNERY, CAPE	CAPE	59 27 S	27 21 W	FLETTA BAY	BAY	69 45 S	37 12 E

FLEEVUS ISLAND	ISLAND	64 34 S	62 13 W	FLOKNUTEN NUNATAK	NUNATAK	71 56 S	23 15 E
FLIESS BAY	BAY	63 12 S	59 10 W	FOLDA ISLAND SEE FOLD ISLAND	ISLAND	67 17 S	59 23 E
FLIMMERS PEAK	PEAK	69 16 S	66 40 W	FOLD ISLAND	ISLAND	67 17 S	59 23 E
FLINT, MOUNT	MOUNTAIN	75 44 S	129 05 W	FOLDÖYA SEE FOLD ISLAND	ISLAND	67 17 S	59 23 E
FLINT GLACIER	GLACIER	67 20 S	65 25 W	FOLLEY NUNATAK SEE BRUSEN NUNATAK	NUNATAK	68 12 S	58 13 E
FLINT PENINSULA SEE				FOLLY PROMONTORY	PROMONTORY	68 57 S	69 24 E
CHURCHILL PENINSULA	PENINSULA	76 30 S	62 45 W	FOLGER, CAPE	CAPE	66 08 S	110 44 E
FLOGEKEN GLACIER	GLACIER	72 04 S	4 25 E	FOLGER ROCK	ROCK IN WATER	62 16 S	59 15 W
FLOGSTALLEN	MOUNTAIN	72 36 S	2 59 W	FOLY RIDGE	RIDGE	73 09 S	161 49 E
FLOD RANGE	RANGE	76 03 S	134 30 W	FONTAINE BLUFF	BLUFF	79 34 S	159 40 E
FLOPA, MOUNT	MOUNTAIN	63 25 S	57 01 W	FONTAINE HEIGHTS	HEIGHTS	65 48 S	64 28 W
FLOPA-9FRG SEE FLORA, MOUNT	MOUNTAIN	63 25 S	57 01 W	FONTANA, PUNTA SEE COLLINS POINT	POINT	63 00 S	60 35 W
FLORASBERG SEE FLORA, MOUNT	MOUNTAIN	63 25 S	57 01 W	FONLSMATF GLACIER	GLACIER	74 01 S	161 55 E
FLORENCE ISLAND	ISLAND	66 38 S	149 05 E	FONTRALL, THE	SCAR	72 30 S	169 42 E
FLORENCE NUNATAK	NUNATAK	62 13 S	58 37 W	FOOTBALL MOUNTAIN	MOUNTAIN	72 31 S	169 42 E
FLORENCE ROCK	ROCK IN WATER	60 47 S	44 36 W	FOOTBALL SADDLE	PASS	72 31 S	169 46 E
FLOTA, MAR DE SEE				FOOTE ISLANDS	ISLANDS	66 12 S	66 12 W
BRANSFIELD STRAIT	STRAIT	63 00 S	59 00 W	FOPAY PEAK	PEAK	83 03 S	161 47 E
FLOUNDER ISLAND	ISLAND	66 01 S	65 24 W	FORBES GLACIER	GLACIER	67 48 S	66 44 W
FLOWER, MOUNT	MOUNTAIN	70 12 S	67 53 W	FORBES HILL SEE FORBES POINT	POINT	64 53 S	62 33 W
FLOWERS HILLS	HILLS	78 24 S	84 10 W	FORBES POINT	POINT	64 53 S	62 33 W
FLOYMANNEN NUNATAK	NUNATAK	73 09 S	2 14 W	FORBES RIDGE	RIDGE	80 09 S	157 30 E
F. L. SMITH, MOUNT	MOUNTAIN	83 38 S	169 30 E	FORBIDDEN PLATEAU	PLATEAU	64 47 S	62 05 W
FLUTED PEAK	PEAK	85 37 S	176 40 W	FORBIDDEN ROCKS	ROCKS ON LAND	73 36 S	94 12 W
FLUTED ROCK	ROCK ON LAND	67 34 S	46 21 E	FORD, MOUNT	MOUNTAIN	70 57 S	162 52 E
FLUTTER ISLAND	ISLAND	68 33 S	77 58 E	FORDE, MOUNT	MOUNTAIN	76 53 S	162 05 E
FLYING FISH, CAPE	CAPE	72 06 S	102 29 W	FORDELL, MOUNT	MOUNTAIN	80 19 S	82 09 W
FLYIN GLACIER	GLACIER	81 31 S	159 21 E	FORD ISLAND	ISLAND	66 24 S	110 31 E
FLYSPOT ROCKS	ROCKS IN WATER	68 35 S	68 06 W	FORD MASSIF	MASSIF	85 05 S	91 00 W
FCCA, POINTE SEE PENGUIN POINT	POINT	60 31 S	45 56 W	FORD NUNATAKS	NUNATAKS	85 35 S	131 30 W
FCCA POINT	POINT	60 42 S	45 40 W	FORD PEAK	PEAK	75 43 S	160 27 E
FCCAS, FARALLOES SEE SEAL ISLANDS	ISLANDS	61 00 S	55 26 W	FORD RANGE SEE FORD RANGES	MOUNTAINS	77 00 S	145 00 W
FEGGYDOG GLACIER	GLACIER	79 47 S	158 45 E	FORD RANGES	MOUNTAINS	77 00 S	145 00 W

FORD ROCK	ROCK ON LAND	77 46 S	166 53 E	FOSSATTI, CAPE	SEE L'ECOLET, CAPE	CAPE	61 18 S	55 12 W	
FORD SPIR	SPUR	84 51 S	173 50 E	FOSSEL BLUFF		BLUFF	71 20 S	64 17 W	
FORFINGFP POINT	POINT	67 37 S	48 04 E	FOSTER, CAPE		CAPE	64 27 S	57 54 W	
FORFLAND ISLAND	ISLAND	61 57 S	57 39 W	FOSTER, MOUNT SFE	PISGAH, MOUNT	PEAK	62 57 S	62 24 W	
FOREL GLACIER	GLACIER	67 29 S	66 30 W	FOSTER, MOUNT		PEAK	63 00 S	62 33 W	
FOREMAN PEAK	PEAK	85 45 S	139 24 W	FOSTER, POINT		HARBOR	62 57 S	60 39 W	
FORGF ISLANDS	ISLANDS	55 14 S	64 17 W	FOSTER BLUFF		BLUFF	66 25 S	110 37 E	
FORGOTIFH HILLS	HILLS	72 59 S	164 00 E	FOSTER GLACIER		GLACIER	78 25 S	162 55 E	
FORLIDAS RIDGE	RIDGE	92 29 S	51 16 W	FOSTER ISLAND		ISLAND	66 03 S	100 16 E	
FORMAN GLACIER	GLACIER	84 39 S	177 10 W	FOSTER PLATEAU		PLATEAU	64 43 S	61 25 W	
FORPOSTEN SEE	VORPOSTEN PEAK	PEAK	71 28 S	5 30 E	FOTHERGILL POINT		POINT	63 35 S	60 12 W
FORRESTAL RANGE	RANGE	83 00 S	49 30 W	FOUL POINT		POINT	60 32 S	45 29 W	
FORRESTER ISLAND	ISLAND	74 06 S	132 07 W	FOUNDATION ICE STREAM		ICE STREAM	83 15 S	60 00 W	
FORREST PASS	PASS	75 54 S	132 25 W	FOUNDERS ESCARPMENT		ESCARPMENT	79 12 S	86 29 W	
FORSTEFJELL	MOUNTAIN	71 50 S	5 43 W	FOUNDERS PEAKS		PEAKS	79 10 S	86 15 W	
FORSTEFJELLSRAPPEN	HILL	71 55 S	5 49 W	FOURCADF, MOUNT		MOUNTAIN	64 36 S	62 30 W	
FORSTEFJELLSRYGGEN	SEE			FOURIER ISLAND		ISLAND	66 48 S	141 30 E	
FOEVER RIDGE	RIDGE	72 00 S	5 00 W	FOUR LADIES BANK		MARINE BANK	67 30 S	77 30 E	
FORSTER ICE PIEDMONT	ICE PIEDMONT	69 22 S	67 00 W	FOURNIER BAY		BAY	64 31 S	63 06 W	
FORSTER'S BAY	SEE FORSTERS PASSAGE	STRAIT	59 15 S	26 50 W	FOURNIER ISLAND		ISLAND	64 33 S	62 49 W
FORSTERS PASSAGE	STRAIT	59 15 S	26 50 W	FOUR RAMPS		SPURS	84 42 S	177 35 E	
FORTENBERRY GLACIER	GLACIER	70 48 S	166 57 E	FWLER ISLANDS		ISLANDS	66 25 S	66 26 W	
FORTIN ROCK	ROCK IN WATER	62 29 S	60 44 W	FOWLER KNOLL		KNOLL	84 47 S	99 14 W	
FORT POINT	POINT	62 34 S	59 34 W	FOX, MOUNT		MOUNTAIN	83 38 S	169 15 E	
FORTRESS HILL	HILL	63 56 S	57 31 W	FOX GLACIER		GLACIER	66 14 S	114 25 E	
FORT ROCK	SEE FORT POINT	POINT	62 34 S	59 34 W	FOXTAIL PEAK		PEAK	54 14 S	36 42 W
FORTUNA BAY	BAY	54 07 S	36 48 W	FOYN, CAPE	SEE ALEXANDER, CAPE	CAPE	66 44 S	62 37 W	
FORTUNA GLACIER	GLACIER	54 06 S	36 51 W	FOYN COAST		COAST	66 40 S	64 20 W	
FORTUNA PEAK	PEAK	54 07 S	36 47 W	FOYN HARBOR		ANCHORAGE	64 33 S	62 01 W	
FORTUNA ROCKS	ROCKS IN WATER	54 06 S	36 47 W	FOYN ISLAND		ISLAND	71 56 S	171 04 E	
FORT WILLIAM	CAPE	62 23 S	59 43 W	FOYN ISLAND	SEE FOYN POINT	POINT	65 15 S	61 38 W	
FORT WILLIAM	SEE CANTO POINT	POINT	62 27 S	59 44 W	FOYNLAND	SEE FOYN COAST	COAST	66 40 S	64 20 W
FOSDICK MOUNTAINS	MOUNTAINS	76 32 S	144 45 W	FOYN POINT		POINT	65 15 S	61 38 W	

FRAKES, MOUNT	MOUNTAIN	76 48 S	117 42 W	FRANKENFIELD GLACIER	GLACIER	71 46 S	98 18 W
FRAM BANK	MARINE BANK	67 18 S	70 00 E	FRANK HOULDER, MOUNT SEE			
FRAMJULLETT SEE FRAM PEAK	PEAK	68 04 S	58 27 E	HOULDER, MOUNT	PEAK	41 07 S	94 54 W
FRAM ISLANDS	ISLANDS	66 38 S	139 50 E	FRANKLIN, MOUNT	PEAK	78 05 S	154 57 W
FRAM MESA	MESA	86 08 S	156 28 W	FRANKLIN ISLAND	ISLAND	76 05 S	168 11 E
				FRANKLIN D. ROOSEVELT SEA SEE			
FRAMNAES SEE FRAMNAES POINT	POINT	54 08 S	36 39 W	AMUNDSEN SEA	SEA	72 30 S	112 00 W
FRAMNAES, CAPE SEE FRAMNES, CAPE	CAPE	65 57 S	60 33 W				
FRAMNAESODDEN SEE FRAMNES HEAD	POINT	58 47 S	90 42 W	FRANKLIN POINT	POINT	63 56 S	61 29 W
FRAMNAES POINT	POINT	54 08 S	36 39 W	FRANK NEWNS GLACIER	GLACIER	71 28 S	167 19 E
FRAMNÅS SEE FRAMNES, CAPE	CAPE	65 57 S	60 33 W	FRASER, MOUNT	MOUNTAIN	54 37 S	36 21 W
				FRASER POINT	POINT	60 41 S	44 31 W
FRAMNES, CAPE	CAPE	65 57 S	60 33 W	FRAZIER, MOUNT	PEAK	77 53 S	154 46 W
FRAMNES HEAD	POINT	68 47 S	90 42 W				
FRAMNES MOUNTAINS	MOUNTAINS	67 50 S	62 35 E	FRAZIER GLACIER	GLACIER	77 09 S	161 05 E
FRAM PEAK	PEAK	68 04 S	58 27 E	FRAZIER ISLANDS	ISLANDS	66 14 S	110 10 E
FRAMRABREN NUNATAK	NUNATAK	72 29 S	3 52 W	FRAZIER POINT SEE FRASER POINT	POINT	60 41 S	44 31 W
				FRAZIER RIDGE	RIDGE	79 09 S	86 25 W
FRAMRANTEN POINT	POINT	73 49 S	5 13 W	FREBERG ROCKS	ROCKS IN WATER	54 30 S	36 42 W
FRAMRYGGEN RIDGE	RIDGE	72 30 S	3 54 W				
FRAMSKOTET SPUR	SPUR	72 30 S	3 41 W	FPECKER RIDGE	RIDGE	70 47 S	166 09 E
FRANÇAIS, ANSE DU SEE				FREDBOTNFN SEE FRED CIRQUE	CIRQUE	72 34 S	0 25 E
FRANÇAIS COVE	COVE	65 04 S	64 02 W	FRED CIRQUE	CIRQUE	72 34 S	0 25 E
FRANÇAIS, MOUNT	MOUNTAIN	64 38 S	63 27 W	FREDERICK H. RAWSON MOUNTAINS			
				SEE RAWSON MOUNTAINS	MOUNTAINS	86 43 S	154 40 W
FRANÇAIS RIGHT SEE FRANÇAIS COVE	COVE	65 04 S	64 02 W	FREDERICK ROCKS	ROCKS IN WATER	62 32 S	60 56 W
FRANÇAIS COVE	COVE	65 04 S	64 02 W				
FRANÇAIS GLACIER	GLACIER	66 33 S	138 15 E	FREDRIKSEN ISLAND	ISLAND	60 44 S	44 59 W
FRANÇAIS GLACIER TONGUE	GLACIER TONGUE	66 28 S	138 15 E	FREDRIKSEN'S ISLAND SEE			
FRANCES, CAPE	CAPE	67 30 S	164 30 E	FREDRIKSFN ISLAND	ISLAND	60 44 S	44 59 W
				FREERORN JOHNSTON GLACIER SEE			
FRANCEY HILL	HILL	70 43 S	67 02 E	JOHNSTON GLACIER	GLACIER	74 25 S	62 20 W
FRANCIS, MOUNT	MOUNTAIN	72 14 S	168 45 E	FREED, MOUNT	MOUNTAIN	71 29 S	164 20 E
FRANCIS ISLAND	ISLAND	67 37 S	64 45 W	FREEMAN, CAPE	CAPE	67 18 S	164 16 E
FRANCIS PEAKS	PEAKS	67 39 S	50 25 E				
FRANCK NUNATAKS	NUNATAKS	71 26 S	72 20 W	FREEMAN, CAPE	CAPE	67 59 S	65 20 W
				FREEMAN GLACIER	GLACIER	66 10 S	132 32 E
FRAN INLET SEE NANTUCKET INLET	INLET	74 35 S	61 45 W	FREEMAN POINT	POINT	66 09 S	132 30 E
FRANKE, MOUNT	MOUNTAIN	84 37 S	176 58 W	FREETH BAY	BAY	67 44 S	45 39 E

FREZELAND PEAK SEE								
FRIEZELAND ROCK SEE								
FREZELAND ROCK	ROCK IN WATER	59 03 S	26 41 W	FRIESLAND, MOUNT	MOUNTAIN	62 40 S	60 12 W	
FREIMANIS GLACIER	GLACIER	72 06 S	168 08 E	FRIESLAND ISLAND SEE				
FREMANLE PEAK	PEAK	53 05 S	73 30 E	LIVINGSTON ISLAND	ISLAND	62 36 S	60 30 W	
FRENDIA PEAK	PEAK	84 17 S	164 18 E	FRIESLAND ISLANDS SEE				
				LIVINGSTON ISLAND	ISLAND	62 36 S	60 30 W	
FRENCH PASSAGE	PASSAGE	65 10 S	64 20 W	FRIESLAND PEAK SEE				
FRESHFIELD, CAPE	CAPE	68 22 S	151 05 E	FRIESLAND, MOUNT	MOUNTAIN	62 40 S	60 12 W	
FRESHWATER BAY SEE				FRIESLAND POINT SEE RENIER POINT	POINT	62 37 S	59 48 W	
FRESHWATER INLET	INLET	54 00 S	38 03 W					
FRESHWATER INLET	INLET	54 00 S	38 03 W	FRIEZLAND PEAK SEE				
FREUD PASSAGE SEE PAMPA PASSAGE	PASSAGE	64 18 S	62 10 W	FRIEZLAND, MOUNT.	MOUNTAIN	62 40 S	60 12 W	
				FRIGATE RANGE	RANGE	82 48 S	162 20 E	
FREYA, MOUNT	PEAK	77 35 S	160 46 E	FRIGGA PEAK	PEAK	66 25 S	64 00 W	
FREYBERG MOUNTAINS	MOUNTAINS	72 10 S	163 45 E	FRIIS-BAASTADNUTEN SEE				
FREZELAND, PEAK OF SEE				FRIIS-BAASTAD PEAK	PEAK	72 53 S	3 18 W	
FRIESLAND, MOUNT	MOUNTAIN	62 40 S	60 12 W	FRIIS-BAASTAD PEAK	PEAK	72 53 S	3 18 W	
FRIAR ISLAND	ISLAND	64 55 S	63 55 W					
FRICKER GLACIER	GLACIER	67 03 S	65 00 W	FRINGE ROCKS	ROCKS IN WATER	66 04 S	65 55 W	
				FRISHMAN, MOUNT	MOUNTAIN	71 20 S	166 56 E	
FRIDA HOLE	BAY	54 02 S	37 56 W	FRITHIOF SOUND SEE FRIDTJOF SOUND	SOUND	63 34 S	56 43 W	
FRIDTJOF ISLAND SEE				FRITHIOFS SUND SEE FRIDTJOF SOUND	SOUND	63 34 S	56 43 W	
FRIDTJOF ISLAND	ISLAND	64 53 S	63 22 W	FRITHJOF, DÉTROIT DU SEE				
FRIDTJOF-NANSEN BANK SEE				FRIDTJOF SOUND	SOUND	63 34 S	56 43 W	
NANSEN REEF	REEF	54 16 S	36 09 W					
FRIDTJOF SOUND SEE FRIDTJOF SOUND	SOUND	63 34 S	56 43 W	FRITJOF NANSEN BANK SEE				
FRIDOVICH, MOUNT	MOUNTAIN	55 27 S	148 12 W	NANSEN REEF	REEF	54 16 S	36 09 W	
				FRITSCHF, MOUNT	MOUNTAIN	66 00 S	62 42 W	
FRIDTJOF ISLAND	ISLAND	64 53 S	63 22 W	FRCA SEE COULING ISLAND	ISLAND	67 19 S	59 39 E	
FRIDTJOF NANSEN, MOUNT	MOUNTAIN	85 21 S	167 33 W	FRÖLICH PEAK	PEAK	65 32 S	63 48 W	
FRIDTJOF NANSEN BANKS SEE				FRÖLÖV RIDGE	RIDGE	70 45 S	162 09 E	
NANSEN REEF	REEF	54 16 S	36 09 W					
FRIDTJOF NANSEN HAFEN SEE				FRONTIER MOUNTAIN	MOUNTAIN	72 59 S	160 18 E	
STROMNESS HARBOR	HARBOR	54 09 S	36 41 W	FRONTIER NUNATAKS	NUNATAKS	78 19 S	89 03 W	
FRIDTJOF SOUND	SOUND	63 34 S	56 43 W	FRONTZ, MOUNT	MOUNTAIN	85 46 S	131 46 W	
				FRÖST, MOUNT	MOUNTAIN	81 12 S	158 19 E	
FRIEDERICHSEN GLACIER	GLACIER	66 38 S	64 09 W	FRÖST GLACIER	GLACIER	67 05 S	129 00 E	
FRIES, MOUNT	MOUNTAIN	80 57 S	156 35 E					
				FROSTLENDFT VALLEY	VALLEY	72 46 S	3 18 W	
				FROST SPUR	SPUR	82 33 S	51 59 W	



APPROVED FOR RELEASE: 2007/02/20: CIA-RDP01-00707R000200050012-9

FRUSTRATION RIDGE	RIDGE	82 12 S	158 42 E	FYR CHANNEL	MARINE CHANNEL	60 44 S	45 41 W
FRUSTRUM, MOUNT SEE				FYR STRAIT SEE FYR CHANNEL	MARINE CHANNEL	60 44 S	45 41 W
FRUSTUM, MOUNT	MOUNTAIN	73 22 S	162 57 E				
FRUSTUM, MOUNT	MOUNTAIN	73 22 S	162 57 E				
FRYER POINT	POINT	58 59 S	26 30 W				
FRY GLACIER	GLACIER	76 38 S	162 18 E				
FRY SADDLE	SADDLE	76 34 S	161 02 E				
FRY STRAIT SEE FYR CHANNEL	MARINE CHANNEL	60 44 S	45 41 W				
FRYFELL, LAKE	LAKE	77 37 S	163 11 E	GABIRO HILLS	HILLS	84 42 S	173 00 W
FUCHS DOME	MOUNTAIN	80 36 S	27 50 W	GABERLEIN, MOUNT	MOUNTAIN	75 04 S	162 04 E
FUCHS ICE PIEDMONT	ICE PIEDMONT	67 10 S	68 40 W	GABLENZ RANGE	RANGE	72 00 S	4 30 E
FUENTE ISLAND	ISLAND	62 30 S	59 39 W	GADARENE LAKE	LAKE	71 24 S	67 95 W
FUGLEFJELLET	MOUNTAIN	72 17 S	0 46 E	GADARENE RIDGE	RIDGE	76 44 S	159 33 E
FUKUSHIMA, MOUNT	MOUNTAIN	71 21 S	35 40 E	GADSDEN PEAKS	PEAKS	71 38 S	167 24 E
FUKUSHIMA DOME SEE				GAGE, CAPE	CAPE	64 10 S	57 05 W
FUKUSHIMA, MOUNT	MOUNTAIN	71 21 S	35 40 E	GAGE RIDGE	RIDGE	66 54 S	51 16 E
FULGHAM RIDGE	RIDGE	84 54 S	177 20 E	GAGE POINT	POINT	66 20 S	66 54 W
FULLASTERN ROCK	SUBMERGED ROCK	67 37 S	69 26 W	GAIR GLACIER	GLACIER	73 03 S	166 32 E
FULLER DOME	MOUNTAIN	86 38 S	156 18 W	GAIR TABLELAND SEE GAIR MESA	MESA	73 28 S	162 52 E
FULLER ISLAND	ISLAND	66 12 S	101 00 E	GAIR MESA	MESA	73 28 S	162 52 E
FULMAR BAY	BAY	60 37 S	46 01 W	GALAN RIDGE	RIDGE	73 10 S	62 00 W
FULMAR CRAGS	CRAGS	60 38 S	45 11 W	GALATOS PEAK	PEAK	71 58 S	163 43 E
FULMAR ISLAND	ISLAND	66 33 S	93 00 E	GALE, MOUNT	PEAK	70 51 S	166 11 E
FUMAROLF BAY SEE				GALE ESCARPMENT	ESCARPMENT	72 55 S	75 23 E
PRIMERO DE MAYO BAY	BAY	62 58 S	60 42 W	GALEN PEAK	PEAK	64 22 S	62 26 W
FUNK GLACIER	GLACIER	65 34 S	63 46 W	GALE RIDGE	RIDGE	83 41 S	56 27 W
FURMAN BLUFFS	BLUFFS	74 06 S	113 53 W	GALINDEZ ISLAND	ISLAND	65 15 S	64 15 W
FURNESS GLACIER	GLACIER	61 07 S	54 52 W	GALKIN NUNATAK	NUNATAK	73 27 S	65 55 W
FURQUE, ISLOTES SEE				GALLA, MOUNT	MOUNTAIN	75 56 S	125 52 W
WIDEOPEN ISLANDS	ISLANDS	63 00 S	55 49 W	GALLAHER PEAK	PEAK	85 27 S	138 18 W
FUR SEAL PEAK SEE FERGUSON PEAK	PEAK	54 47 S	35 50 W	GALLIPOLI HEIGHTS	HEIGHTS	72 26 S	163 48 E
FUSCO NUNATAK	NUNATAK	80 02 S	80 09 W	GALLOW'S POINT	POINT	64 20 S	62 49 W
FYFE, MOUNT	MOUNTAIN	82 32 S	155 10 E	GALLIP GLACIER	GLACIER	85 09 S	177 50 W
FYFE HILLS	HILLS	67 22 S	49 12 E				

GALTEFJELLET	NUNATAK	68 16 S	58 34 E	GARENEVKALVEN NUNATAK	NUNATAK	72 00 S	14 47 E	
GALTFN ISLANDS	ISLANDS	66 23 S	56 25 E	GARGCYLF RIDGE	RIDGE	92 24 S	154 30 E	
GAMHACORTA PEAK	PEAK	84 02 S	56 03 W	GARLAND HERSHEY RIDGE	SEE			
GAMBONE PEAK	PEAK	71 45 S	164 14 E	HERSHEY RIDGE	RIDGE	77 48 S	146 50 W	
GAMMA HILL	HILL	63 34 S	56 47 W	GARLAND HERSHEY RIDGE	SEE			
				HERSHEY RIDGE	RIDGE	77 48 S	146 50 W	
GAMMA ISLAND	ISLAND	64 20 S	63 00 W	GARNERIN POINT	POINT	64 41 S	62 10 W	
GAP POINT	POINT	61 55 S	59 00 W					
GANDARA ISLAND	ISLAND	63 19 S	57 56 W	GARNET, CAPE	SEE GARNET POINT	POINT	66 57 S	143 46 E
GAND ISLAND	ISLAND	64 24 S	62 51 W	GARNET HILL	HILL	60 44 S	45 38 W	
GANGREKKA PASS	PASS	72 15 S	0 20 W	GARNET POINT	POINT	66 57 S	143 46 E	
				GARNET ROCKS	ROCKS IN WATER	68 21 S	67 04 W	
GANNITZ GLACIER	GLACIER	70 24 S	162 11 E	GARPARD GLACIER	GLACIER	84 07 S	169 50 E	
GAP, THE	COL	77 50 S	166 42 E					
GAP, THE	SEE GATEWAY, THE			GARRY, CAPE	CAPE	63 21 S	62 16 W	
GAP NUNATAK	NUNATAK	83 31 S	170 58 E	GARWOOD GLACIER	GLACIER	78 01 S	163 57 E	
GARA, MOUNT	SEE CARA, MOUNT			GARWOOD VALLEY	VALLEY	78 02 S	164 15 E	
				GARY PEAKS	PEAKS	70 54 S	162 35 E	
GARAN, MOUNT	MOUNTAIN	67 32 S	98 93 E	GASS, MOUNT	MOUNTAIN	80 27 S	29 30 W	
GARCIA, CAP	SEE LOGUI POINT							
GARCIA, CAPE	CAPE	65 44 S	64 40 W	GASTON DE GERLACHE, MOUNT	MOUNTAIN	71 44 S	35 49 E	
GARCIA, MONT	SEE ZDARSKY, MOUNT			GASTON ISLANDS	ISLANDS	64 28 S	61 50 W	
GARCIA POINT	POINT	66 05 S	64 58 W	GASTON ISLANDS	SEE GASTON ISLANDS	ISLANDS	64 28 S	61 50 W
				GATES, CAPE	CAPE	73 35 S	122 38 W	
GARCIE PEAKS	PEAKS	69 31 S	66 45 W	GATEWAY, THE	PASS	83 31 S	170 58 E	
GARCZYNSKI NUNATAK	NUNATAK	85 24 S	124 48 W					
GARDI ISLANDS	ISLANDS	65 51 S	66 22 W	GATEWAY NUNATAK	NUNATAK	77 01 S	160 18 E	
GARDEN SPIR	SPUR	84 33 S	174 40 W	GATEWAY RIDGE	RIDGE	64 43 S	63 33 W	
GARDNER, MOUNT	MOUNTAIN	86 19 S	150 57 W	GATLIN GLACIER	GLACIER	45 11 S	173 20 W	
				GAUDRY, MOUNT	MOUNTAIN	67 32 S	68 37 W	
GARDNER GLACIER	GLACIER	86 01 S	131 48 W	GAUL COVE	COVE	67 49 S	67 11 W	
GARDNER, MOUNT	MOUNTAIN	78 23 S	86 02 W					
GARDNER RAY	SEE GARDNER INLET			GAUNTLET RIDGE	RIDGE	73 25 S	167 35 E	
GARDNER GLACIER	SEE			GAUNT ROCKS	ROCKS IN WATER	65 17 S	64 20 W	
KETCHUM GLACIER	GLACIER	75 00 S	63 45 W	GAUSS, MOUNT	SEE GAUSSBERG	MOUNTAIN	66 48 S	89 12 E
GARDNER INLET	INLET	74 58 S	62 52 W	GAUSS, MOUNT	MOUNTAIN	76 19 S	162 02 E	
				GAUSSBERG	MOUNTAIN	66 48 S	89 12 E	
GARDNER RIDGE	RIDGE	86 57 S	148 24 W					
GAREKNEE, RIDGE	RIDGE	72 04 S	14 48 E					

GAUSSBERG-KERGUELLEN RIDGE	SEE				GÉOLOGIF, GLACIER	SEE			
KEGUELFN PLATEAU	UNDERSEA PLATEAU	55 00 S	75 00 E		ASTROCLARF GLACIER	GLACIER	66 45 S	139 45 E	
GAUTHIER POINT	POINT	64 50 S	63 36 W		GÉOLOGIF, POINT	SEE			
GAUTHIER, PUNTA	SEE GAUTHIEN POINT	POINT	64 50 S	63 36 W	GÉOLOGIF ARCHIPELAGO	ARCHIPELAGO	66 39 S	139 55 E	
GAVAGHAN, MOUNT	MOUNTAIN	70 26 S	65 27 E		GÉOLOGIF ARCHIPELAGO	ARCHIPELAGO	66 39 S	139 45 E	
GAVIN ICE PIEDMONT	ICE PIEDMONT	63 44 S	59 00 W		GEOLOGISTS RANGE	RANGE	42 30 S	155 30 E	
					GEOLOGIF, CAPE	CAPE	77 00 S	162 32 E	
GAVIOTÍN, ISLOTE	SEE GAVIOTÍN ROCK	ROCK IN WATER	63 08 S	56 01 W					
GAVIOTÍN ROCK	ROCK IN WATER	63 08 S	56 01 W		GEOLOGY ARCHIPELAGO	SEE			
GAVLEN RIDGE	RIDGE	72 39 S	0 27 E		GÉOLOGIF ARCHIPELAGO	ARCHIPELAGO	66 39 S	139 55 E	
GAVLPJIGGEN PEAK	PEAK	73 58 S	5 47 W		GEORGE, CAPE	CAPE	54 17 S	36 15 W	
GAWN, MOUNT	PEAK	71 55 S	165 11 E		GEORGE, MOUNT	MOUNTAIN	67 43 S	50 00 E	
					GEORGE RAY	SEE HOUND BAY	BAY	54 22 S	36 13 W
GAWN ICE PIEDMONT	ICE PIEDMONT	79 58 S	160 12 E		GEORGE BRYAN COAST	SEE			
GAZELLA PEAK	PEAK	54 00 S	38 03 W		BRYAN COAST	COAST	73 35 S	84 00 W	
GAZERT, CAPE	CAPE	53 05 S	73 21 E						
GBUREK PEAKS	PEAKS	72 11 S	0 15 W		GEORGE GETZ SHELF ICE	SEE			
GEDDES, CAPE	CAPE	60 42 S	44 35 W		GETZ ICE SHELF	ICE SHELF	74 15 S	125 00 W	
					GEORGE GLACIER	GLACIER	70 41 S	164 15 E	
GEDDES REEF	REEF	65 20 S	64 32 W		GEORGE MURRAY, MOUNT	MOUNTAIN	75 54 S	161 54 E	
GEIKIE GLACIER	GLACIER	54 17 S	36 41 W						
GEIKIE INLET	INLET	75 30 S	163 00 E		GEORGE NUNATAK	NUNATAK	85 35 S	145 26 W	
GEIKIE LAND	SEE GEIKIE RIDGE	RIDGE	71 44 S	169 36 E	GEORGE RAYNER PEAK	SEE RAYNER PEAK	PEAK	67 24 S	55 56 E
GEIKIE POINT	SEE GEIKIE RIDGE	RIDGE	71 44 S	169 36 E	GEORGE ROCK	ROCK IN WATER	54 14 S	36 31 W	
					GEORGES CAPE	SEE GEORGES POINT	POINT	64 40 S	62 40 W
GEIKIE RIDGE	RIDGE	71 44 S	169 36 E		GEORGES RAY	SEE KING GEORGE BAY	BAY	62 06 S	59 05 W
GEISSEL, MOUNT	MOUNTAIN	80 25 S	81 47 W						
GEMEL PEAKS	PEAKS	62 12 S	58 29 W		GEORGES ISLAND	SEE PENGUIN ISLAND	ISLAND	62 06 S	57 54 W
GEMINI NUNATAK	NUNATAK	66 08 S	62 30 W						
GEMINI NUNATAKS	NUNATAKS	84 43 S	176 45 W		GEORGE'S ISLANDS	SEE			
					PATRICIA ISLANDS	ISLANDS	66 51 S	56 48 E	
GENECAND, MOUNT	MOUNTAIN	66 06 S	64 39 W		GEORGES POINT	POINT	64 40 S	62 40 W	
GENERAL ALVARADO, CAPO	SEE				GEORGE IV SEA	SEE WEDDELL SEA	SEA	72 00 S	45 00 W
SHIRREFF, CAPF	CAPE	62 27 S	60 47 W		GEORGE V COAST	COAST	68 30 S	147 30 E	
GENTILE POINT	POINT	41 07 S	160 48 E		GEORGE VI SOUND	SOUND	71 00 S	69 00 W	
GÉODÉSIF, CAPE	CAPE	66 40 S	139 51 E						
GEOFFREY HILLS	HILLS	67 36 S	49 36 E		GEORGIA, ISLE OF	SEE SOUTH GEORGIA ISLAND	ISLAND	54 15 S	36 45 W
					GEORGIA DEL SUP, ISLA	SEE			
					SOUTH GEORGIA	ISLAND	54 15 S	36 45 W	

APPROVED FOR RELEASE: 2007/02/20: CIA-RDP01-00707R000200050012-9

GERARD BLUFFS	BLUFFS	83 36 S	157 20 E	GIRRS ISLANDS SFE GIRBS ISLAND	ISLAND	61 30 S	55 31 W
GERASIMOV GLACIER	GLACIER	84 42 S	177 03 W	GIRLEY REEF	REEF	66 15 S	110 30 E
GERNER PEAK	PEAK	65 07 S	63 17 W	GIRSO, IS.OTE SFE HLMPS ISLAND	ISLAND	63 59 S	57 25 W
GERDEL, MOUNT	MOUNTAIN	85 59 S	149 19 W	GIBALTAR PEAK	PEAK	72 04 S	164 59 E
GERDOLM SEE GERD ISLAND	ISLAND	60 40 S	45 44 W	GIBSON, MOUNT	MOUNTAIN	71 20 S	66 20 E
GERU ISLAND	ISLAND	60 40 S	45 44 W	GIBSON BAY	BAY	63 19 S	55 53 W
GERLACHE, CAPE	CAPE	66 30 S	99 02 E	GIBSON SPUR	SPUR	77 20 S	160 39 E
GERLACHF, MOUNT	MOUNTAIN	74 59 S	162 26 E	GIDDINGS, MOUNT	MOUNTAIN	67 25 S	50 47 E
GERLACHF INLET	INLET	74 41 S	164 06 E	GIERLOFF NUNATAKS	NUNATAKS	85 31 S	129 00 W
GERLACHF ISLAND	ISLAND	64 35 S	64 16 W	GIFFARD COVE	COVE	64 37 S	114 42 W
GERLACHE POINT SEE GERLACHE ISLAND	ISLAND	64 35 S	64 16 W	GIFFORD COVE SEE GIFFARD COVE	COVE	64 37 S	61 42 W
GERLACHE STRAIT	STRAIT	64 30 S	62 20 W	GIFFORD PEAKS	PEAKS	79 36 S	84 48 W
GERHISH PEAKS	PEAKS	74 41 S	111 33 W	GIGANTEUS ISLAND	ISLAND	67 35 S	62 30 E
GERTRUDE SEE GERTRUDE ROCK	ROCK IN WATER	71 17 S	170 11 E	GILBERT, MOUNT	MOUNTAIN	69 16 S	66 17 W
GERTRUDE ROCK	ROCK IN WATER	71 17 S	170 11 E	GILBERT GROSVENOR RANGE SEE GROSVENOR MOUNTAINS	MOUNTAINS	85 40 S	175 00 E
GERVAIZF ROCKS	ROCKS IN WATER	63 21 S	58 06 W	GILBERT STRAIT	STRAIT	63 38 S	60 16 W
GESSNER PEAK	PEAK	71 46 S	6 38 E	GILCHRIST AIGUILLES	PEAKS	53 01 S	73 20 E
GESTLINGEN SEE GOSLING ISLANDS	ISLANDS	60 39 S	45 55 W	GILCHRIST BEACH	BEACH	53 02 S	73 36 E
GETZ ICE SHELF	ICE SHELF	74 15 S	125 00 W	GILCHRIST GLACIER	GLACIER	66 05 S	114 00 E
GETZ SHFLF ICE SEE GETZ ICE SHELF	ICE SHELF	74 15 S	125 00 W	GILES, MOUNT	MOUNTAIN	75 07 S	137 46 W
GEVERS, MOUNT	MOUNTAIN	85 50 S	158 29 W	GILL BLUFF	BLUFF	76 14 S	112 33 W
GEYSER GLACIER	GLACIER	73 31 S	64 36 E	GILLESPIE GLACIER	GLACIER	85 11 S	175 12 W
GIEVER GLACIER	GLACIER	72 37 S	31 08 E	GILLET, MOUNT	MOUNTAIN	72 34 S	31 23 E
GIEVER RIDGE	RIDGE	72 00 S	5 00 W	GILLIES ISLANDS	ISLANDS	66 32 S	96 24 E
GIEVERRYGGEN SFE GIEVER KIDGE	RIDGE	72 00 S	5 00 W	GILLIES NUNATAKS SEE GILLIES ISLANDS	ISLANDS	66 32 S	96 24 E
GIARD POINT	POINT	64 26 S	63 49 W	GILLIES ROCK	ROCK ON LAND	83 07 S	54 45 W
GIBB ISLAND SFE GIRBS ISLAND	ISLAND	61 30 S	55 31 W	GILLMOR, MOUNT	MOUNTAIN	70 28 S	159 46 E
GIBBNEY ISLAND	ISLAND	67 33 S	62 19 E	GILLOCKBROFFN SEE GILLOCK GLACIER	GLACIER	72 00 S	24 08 E
GIBSON BAY	BAY	60 39 S	45 11 W	GILLOCK GLACIER	GLACIER	72 00 S	24 08 E
GIBSON NUNATAK	NUNATAK	85 31 S	127 36 W	GILLOCK ISLAND	ISLAND	70 13 S	71 34 E
GIRBS, MOUNT	MOUNTAIN	73 49 S	162 56 E	GILMOUR, MOUNT	MOUNTAIN	76 56 S	144 40 W
GIRBS GLACIER	GLACIER	68 28 S	66 00 W				
GIRBS ISLAND	ISLAND	61 30 S	55 31 W				

GINGER ISLANDS	ISLANDS	67 45 S	68 42 W	GLASIOLOGPIUKTA	SEE		
GIOVANNI PEAK	PEAK	69 50 S	71 24 W	GLACIOLOGIST BAY	BAY	71 14 S	5 30 W
GIOVINCO ICE PIEDMONT	ICE PIEDMONT	54 01 S	174 10 E	GLASS POINT	POINT	61 56 S	59 12 W
GIOVINETTO, MOUNT	MOUNTAIN	78 16 S	86 10 W	GLEARELL, MOUNT	PEAK	66 57 S	50 27 E
GIRALT, CAPE SEE SHIRREFF, CAPE	CAPE	62 27 S	60 47 W	GLEAMER HEIGHTS	HEIGHTS	62 35 S	60 15 W
				GLEATON, MOUNT	MOUNTAIN	72 12 S	168 27 E
GIRARD BAY	BAY	65 08 S	64 00 W				
GIRDLER ISLAND	ISLAND	66 08 S	65 39 W	GLEESON, MOUNT	PEAK	71 15 S	66 09 E
GIRÓ MOUNTAIN	MOUNTAIN	92 13 S	42 02 W	GLEN GLACIER	GLACIER	80 44 S	25 16 W
GIST, MOUNT	MOUNTAIN	67 14 S	98 51 E	GLEN PEAK	PEAK	66 46 S	67 24 W
GJEITA, MOUNT	PEAK	68 12 S	58 22 E	GLESS PEAK	PEAK	72 12 S	165 51 E
				GLETSCHER-JOCH SEE ROSS PASS	PASS	54 32 S	36 15 W
GJELBREEN SEE GJEL GLACIER	GLACIER	71 53 S	24 55 E				
GJEL GLACIER	GLACIER	71 53 S	24 55 E	GLINXA ISLANDS	ISLANDS	69 23 S	72 17 W
GJELSTAD PASS	PASS	54 17 S	36 57 W	GLIOZZI PEAK	PEAK	80 01 S	81 11 W
GJELSVIKFJELLA SEE				GLITREFONNA GLACIER	GLACIER	71 57 S	25 33 E
GJELSVIK MOUNTAINS	MOUNTAINS	72 08 S	2 38 E	GLCHUS, MOUNT	MOUNTAIN	54 19 S	37 00 W
GJELSVIK MOUNTAINS	MOUNTAINS	72 08 S	2 38 E	GLOPEFLYA PLAIN	PLAIN	72 07 S	10 25 E
GJELSVIK PEAK	PEAK	85 19 S	167 54 W	GLOPNESET	PROMONTORY	72 11 S	10 00 E
GJERTSEN, MOUNT	MOUNTAIN	86 40 S	148 27 W	GLOPFNESPANEN MOUNTAIN	MOUNTAIN	72 08 S	10 01 E
GJESLINGENF SEE GOSLING ISLANDS	ISLANDS	60 39 S	45 55 W	GLOSSOPTERIS, MOUNT	MOUNTAIN	84 44 S	113 43 W
GLACIAL BAY SEE LEDNIKOV BAY	BAY	66 32 S	92 22 E	GLOVER ROCKS	ROCKS IN WATER	67 46 S	68 55 W
GLACIER BIGHT	BIGHT	71 48 S	99 45 W	GLOWA, MOUNT	MOUNTAIN	75 27 S	73 17 W
GLACIER BLUFF	BLUFF	59 01 S	26 26 W	GLØYDEHØRTEN MOUNTAIN	MOUNTAIN	72 07 S	12 08 E
GLACIER BLUFF	BLUFF	62 32 S	59 48 W	GLUCK PEAK	PEAK	71 39 S	72 35 W
GLACIER DOME SEE MCLEGL HILL	HILL	68 05 S	66 70 W	GLUVREKLETTBREEN SEE			
GLACIER POINT	POINT	54 07 S	37 08 W	GLUVREKLETT GLACIER	GLACIER	72 14 S	2 35 E
GLACIER ROADS SEE GLACIER BIGHT	BIGHT	71 48 S	99 45 W	GLUVREKLETTEN PEAK	PEAK	72 12 S	2 12 E
				GLUVREKLETT GLACIER	GLACIER	72 14 S	2 35 E
GLACIER STRAIT	STRAIT	73 25 S	169 15 E				
GLACIOLOGIST BAY	BAY	71 14 S	5 30 W	GNEISS HILLS	HILLS	60 44 S	45 39 W
GLANDAZ, CAPE SEE GLANDAZ POINT	POINT	65 05 S	63 59 W	GNEISS POINT	POINT	77 24 S	163 44 E
GLANDAZ POINT	POINT	65 05 S	63 59 W	GNIWEK, MOUNT	MOUNTAIN	79 20 S	158 57 E
GLASGAL ISLAND	ISLAND	66 12 S	110 23 E	GNOCHF ISLAND	ISLAND	67 33 S	66 50 W
				GNOCHON ISLAND	ISLAND	61 06 S	54 52 W
GLASGOW, MOUNT	MOUNTAIN	71 08 S	162 53 E				
GLASHAKEN HILL	HILL	72 12 S	27 24 E	GOAT HILL HARBOUR SEE GODTHUL	BAY	54 17 S	36 18 W

GOAT MOUNTAIN	MOUNTAIN	77 55 S	163 50 E				
GOBAMME ROCK	ROCK ON LAND	68 22 S	41 56 E	GONZALEZ, TENEDERO SEE			
GOBAMME ROCK	SEE GOBAMME ROCK			GONZALEZ ANCHORAGE	ANCHORAGE	63 19 S	57 56 W
GOBEY, MOUNT	MOUNTAIN	72 58 S	165 15 E	GONZALEZ ANCHORAGE	ANCHORAGE	63 19 S	57 56 W
GODDARD HILL	SEE BYNGN HILL			GONZALEZ ISLAND	ISLAND	62 29 S	59 38 W
		62 55 S	60 36 W	GODDALE, MOUNT	MOUNTAIN	85 45 S	157 37 W
				GODDALE GLACIER	GLACIER	85 35 S	156 24 W
GODFL ICEPORT	ICEPORT	70 00 S	20 58 E				
GODFREY UPLAND	PLATFAU	68 44 S	66 23 W	GODDALL RIDGE	RIDGE	71 02 S	66 50 E
GODFROY POINT	POINT	65 10 S	64 10 W	GODDENOUGH, CAPE	CAPE	66 16 S	126 10 E
GODTHUL	BAY	54 17 S	36 18 W	GODDENOUGH GLACIER	GLACIER	72 00 S	66 40 W
GODTHUL BAY	SEE GODTHUL			GODD GLACIER	GLACIER	84 12 S	177 50 E
		54 17 S	36 18 W	GODDMAN, MOUNT	MOUNTAIN	75 14 S	72 14 W
GODT HILL HARBOUR	SEE GODTHUL						
GODT HILL HARBOUR	SEE GODTHUL			GODDSPEED GLACIER	GLACIER	77 29 S	162 25 E
		54 17 S	36 18 W	GODDSPEED NUNATAKS	NUNATAKS	73 00 S	61 10 E
GOETSCHY ISLAND	ISLAND	64 52 S	63 31 W	GODDWIN, MOUNT	MOUNTAIN	81 16 S	85 33 W
GOLDCREST POINT	POINT	54 00 S	38 05 W	GODDWIN GLACIER	GLACIER	65 06 S	62 57 W
GOLDENBERG RIDGE	RIDGE	66 28 S	110 35 E	GODDWIN NUNATAKS	NUNATAKS	84 38 S	161 31 E
GOLDEN CAP	PEAK	84 20 S	164 26 E	GODDWIN PEAK	PEAK	85 54 S	129 11 W
GOLD HARROP	BAY	54 37 S	35 56 W	GODRHIGIAN, MOUNT	MOUNTAIN	75 00 S	133 45 W
GOLD HEAD	HEADLAND	54 36 S	35 55 W	GODKHA CRATERS	HILLS	79 46 S	159 33 E
GOLDFE, CAPE	CAPE	42 38 S	165 54 E	GODSENS, MOUNT	MOUNTAIN	71 19 S	35 42 E
GOLDMAN GLACIER	GLACIER	77 42 S	162 51 E	GODTHUL	SEE GODTHUL		
						54 17 S	36 18 W
GOLDRING, MOUNT	PEAK	66 57 S	66 01 W				
GOLDSCHMIDT, CAPE	CAPE	80 41 S	161 12 E	GOPHER GLACIER	GLACIER	73 28 S	94 00 W
GOLDSMITH GLACIER	GLACIER	78 56 S	27 42 W	GORDON, CAPE	CAPE	63 51 S	57 03 W
GOLDSWORTHY RIDGE	RIDGE	67 41 S	63 03 E	GORDON, MOUNT	MOUNTAIN	67 36 S	50 17 E
GOLDTHWAIT, MOUNT	MOUNTAIN	77 59 S	86 03 W	GORDON BENNETT, ILE	SEE		
				EDRELL, MOUNT	MOUNTAIN	69 26 S	68 16 W
GOLYY, OSTROV	SEE			GORDON GLACIER	GLACIER	80 17 S	26 09 W
BIRKENHAUER ISLAND	ISLAND	66 29 S	110 37 E				
GOMEZ NUNATAK	NUNATAK	73 57 S	68 38 W	GORDONWITEN	SEE GORDON PEAK		
GOMMEN VALLEY	VALLY	73 53 S	5 17 W	GORDON PEAK	PEAK	72 26 S	0 32 E
GONDOLA NUNAKOL	SEE GONDOLA RIDGE			GORDON VALLEY	VALLY	84 22 S	164 05 E
GONDOLA RIDGE	RIDGE	77 03 S	161 42 E	GORECKI, MOUNT	MOUNTAIN	43 20 S	57 35 W
		77 03 S	161 42 E	GOREV ISLAND	ISLAND	66 32 S	92 59 E
GONILLF AND CATIIS RANGE	RANGE	77 05 S	162 10 E	GORHAM, MOUNT	MOUNTAIN	74 03 S	62 04 W
GONY POINT	POINT	54 00 S	38 01 W				

GORMAN CRAGS	PEAKS	71 01 S	65 27 E	GOURDON PENINSULA	PENINSULA	64 24 S	63 12 W
GORTON, MOUNT	MOUNTAIN	70 01 S	159 15 E	GCURLAY PENINSULA	PENINSULA	60 44 S	45 34 W
GOSLING ISLANDS	ISLANDS	60 39 S	45 55 W	GCURLAY POINT	POINT	60 44 S	45 16 W
GOSLINGS ISLETS SEE				GCUTS, ILE SEE GAMMA ISLAND	ISLAND	64 20 S	63 00 W
GOSLING ISLANDS	ISLANDS	60 39 S	45 55 W	GOUVERNEUR ISLAND	ISLAND	66 40 S	139 57 E
GOSSARD CHANNEL	MARINE CHANNEL	66 05 S	101 13 E				
				GOUVERNOREN HARBOR	HARBOR	64 32 S	62 00 W
GOSSLER ISLANDS	ISLANDS	64 42 S	64 22 W	GOVERNOR ISLANDS	ISLANDS	60 30 S	45 56 W
GÖSTA PEAKS	PEAKS	72 06 S	2 44 W	GOVERNOR MOUNTAIN	MOUNTAIN	69 43 S	158 38 E
GÖSTAPIGGANE SEE GÖSTA PEAKS	PEAKS	72 06 S	2 44 W	GOW, MOUNT	MOUNTAIN	71 20 S	162 43 E
GOTHIC PEAK	PEAK	72 01 S	164 48 E	GOWAN GLACIER	GLACIER	79 07 S	85 39 W
GOTLEY, CAPE	CAPE	66 42 S	57 19 E				
				GOWLEFT PEAKS	PEAKS	69 53 S	64 55 E
GOTLEY GLACIER	GLACIER	53 10 S	73 27 E	GOYENA, MONTE SEE KIRKWOOD, MOUNT	MOUNTAIN	63 00 S	60 39 W
GOUDIER ISLAND	ISLAND	64 50 S	63 30 W	GCZUR, MOUNT	MOUNTAIN	78 07 S	85 30 W
GOUDRY, MOUNT SEE GAUDRY, MOUNT	MOUNTAIN	67 32 S	68 37 W	GRAAE GLACIER	GLACIER	54 48 S	36 10 W
GOUGH, MOUNT	MOUNTAIN	81 38 S	159 22 E	GRACE, CAPE	CAPE	66 24 S	100 28 E
GOUGH GLACIER	GLACIER	84 51 S	171 55 W				
				GRACE GLACIER	GLACIER	54 04 S	37 23 W
GOULD, MOUNT	MOUNTAIN	85 48 S	148 40 W	GRACE MCKINLEY, MOUNT SEE			
GOULD, MOUNT SEE GOULD PEAK	PEAK	78 07 S	155 15 W	MCKINLEY PEAK	PEAK	77 52 S	148 11 W
GOULD BAY	BAY	78 10 S	44 00 W	GRACE ROCK	ROCK IN WATER	62 22 S	59 01 W
GOULD COAST	COAST	84 30 S	150 00 W	GRACIELA, ISLA SEE LAUTARU ISLAND	ISLAND	64 49 S	63 06 W
GOULDEN, ANSE SEE GOULDEN COVE	COVE	62 11 S	59 38 W	GRADIATION RIDGE	RIDGE	71 27 S	161 42 E
GOULDEN COVE	COVE	62 11 S	58 38 W	GRAF LERCHENFELD GLETSCHER SEE			
GOULD GLACIER	GLACIER	66 47 S	64 39 W	LERCHENFELD GLACIER	GLACIER	77 50 S	34 50 W
GOULD NIINATAK	PEAK	66 30 S	51 42 E	GRAHAM, MOUNT	MOUNTAIN	85 25 S	146 45 W
GOULD PEAK	PEAK	78 07 S	155 15 W	GRAHAM COAST	COAST	65 45 S	64 00 W
GOUPIL, CAPE SEE LEGCUPIL, CAPE	CAPE	63 19 S	57 55 W	GRAHAM LAND SEE GRAHAM COAST	COAST	65 45 S	64 00 W
				GRAHAM LAND	LAND	66 00 S	63 30 W
GOURDIY ISLAND	ISLAND	63 12 S	57 18 W	GRAHAM LAND SEE			
GOURDIN ROCK SEE GOURDIN ISLAND	ISLAND	63 12 S	57 18 W	ANTARCTIC PENINSULA	PENINSULA	69 30 S	65 00 W
GOURDON, MOUNT SEE GOURDON PEAK	PEAK	65 05 S	64 00 W	GRAHAM PASSAGE	PASSAGE	64 24 S	61 31 W
GOURDON, POINT SEE				GRAHAM PEAK	PEAK	66 46 S	50 58 E
GOURDON PENINSULA	PENINSULA	64 24 S	63 12 W	GRAICIE POINT SEE CRAIGIE POINT	POINT	54 00 S	37 39 W
GOURDON GLACIER	GLACIER	64 15 S	57 22 W	GRAN, MOUNT	MOUNTAIN	76 59 S	160 58 E
GOURDON PEAK	PEAK	65 05 S	64 00 W				

GRAND CHASMS		CREVASSES	78 35 S	39 30 W				
GRANDE ISLA SEE GIUYOU ISLANDS		ISLANDS	65 03 S	63 24 W	GRAY NUNATAK	NUNATAK	65 06 S	60 05 W
GRANDIDIER CHANNEL		MARINE CHANNEL	65 35 S	64 45 W	GRAY PEAK	PEAK	84 20 S	173 58 E
GRAN GLACIER		GLACIER	76 57 S	161 15 E	GRAY ROCK	ROCK ON LAND	74 41 S	163 17 E
GRANHOLM MOUNT		MOUNTAIN	71 34 S	167 18 E	GRAY SPIUR	SPIUR	85 10 S	90 29 W
					GRAZIELLA ISLA SEE			
GRANICHER ISLAND		ISLAND	66 53 S	67 43 W	LANTARO ISLAND	ISLAND	64 49 S	63 06 W
GRANITE HARBOR		BAY	76 53 S	162 44 E				
GRANITE MOUNT SEE JOHN NUNATAK		NUNATAK	91 12 S	85 19 W	GREATER MACKELLAR ISLAND	ISLAND	66 58 S	142 39 E
GRANITE KNOLLS		KNOLLS	77 53 S	163 29 E	GREAT HANAKKEN SEE			
GRANITE PILLARS		PEAKS	83 36 S	170 45 E	STOP HANAKKEN MOUNTAIN	MOUNTAIN	66 32 S	53 38 E
					GREAT MACKELLAR ISLET SEE			
GRANITE SPIUR		SPIUR	73 30 S	94 24 W	GREATER MACKELLAR ISLAND	ISLAND	66 58 S	142 39 E
GRANT MOUNT		MOUNTAIN	54 15 S	37 07 W	GREAT PIEDMONT GLACIER SEE			
GRANT ISLAND		ISLAND	74 24 S	131 20 W	WILSON PIEDMONT GLACIER	GLACIER	77 15 S	163 15 E
GRANVILLE CABO SEE SMITH CAPE		CAPE	62 52 S	62 19 W	GREAVES PEAK	PEAK	62 28 S	59 59 W
GRAPHITE PEAK		PEAK	85 03 S	172 43 E				
					GREBFN ISLAND	ISLAND	66 32 S	93 01 E
GRAPOLITE ISLAND		ISLAND	60 44 S	44 28 W	GREEN CAPE	CAPE	63 38 S	56 54 W
GRASS BLUFF		BLUFF	85 35 S	177 14 W	GREEN BAY SEE DOUBTFUL BAY	BAY	54 52 S	36 01 W
GRASSHOLM		ISLAND	54 03 S	37 56 W	GREENE MOUNT	MOUNTAIN	72 07 S	168 14 E
GRASSHOLMEN SEE GRASSHOLM		ISLAND	54 03 S	37 56 W	GREENE INLET	INLET	54 03 S	38 01 W
GRASS ISLAND		ISLAND	54 09 S	36 40 W				
					GREENE POINT	POINT	73 49 S	166 09 E
GRASTFINEN NUNATAK		NUNATAK	71 57 S	2 00 W	GREENE RIDGE	RIDGE	83 12 S	157 10 E
GRATTON NUNATAK		NUNATAK	86 06 S	127 46 W	GREENFIELD MOUNT	MOUNTAIN	80 46 S	27 36 W
GRAVENOIRE ROCK		NUNATAK	66 21 S	136 43 E	GREEN GLACIER	GLACIER	64 58 S	61 52 W
GRAVFS NUNATAKS		NUNATAKS	86 43 S	141 30 W	GREEN GLACIER	GLACIER	79 43 S	156 10 E
GRAVSON GLACIER		GLACIER	71 00 S	163 45 E				
					GREEN ICE RISES	ICE RISES	66 22 S	97 35 E
GRAVIER MASSIF SEE GRAVIER PEAKS		PEAKS	67 12 S	67 20 W	GREEN ISLAND	ISLAND	54 53 S	36 06 W
GRAVIER MOUNT SEE GRAVIER PEAKS		PEAKS	67 12 S	67 20 W	GREEN ISLAND	ISLAND	65 20 S	64 10 W
GRAVIER SOMMET SEE GRAVIER PEAKS		PEAKS	67 12 S	67 20 W	GREEN LAKE	LAKE	77 33 S	166 09 E
GRAVIER PEAKS		PEAKS	67 12 S	67 20 W	GREENLAND CAPE SEE GRÖNLAND CAPE	CAPE	64 15 S	63 19 W
GRAY CAPE		CAPE	66 51 S	143 22 E				
					GREENLEE MOUNT	MOUNTAIN	84 50 S	177 00 W
GRAY MOUNT		MOUNTAIN	75 00 S	136 51 W	GREEN POINT SEE GAZERT CAPE	CAPE	53 05 S	73 21 E
GRAY GLACIER		GLACIER	82 23 S	159 35 E	GREEN POINT	POINT	67 19 S	59 30 E
GRAY HILL		HILL	82 56 S	48 24 W	GREEN REEF	REEF	64 44 S	63 17 W
					GREEN ROCKS	ROCKS IN WATER	66 14 S	110 38 E



APPROVED FOR RELEASE: 2007/02/20: CIA-RDP01-00707R000200050012-9

GREENSHIELDS PEAK	PEAK	65 40 S	64 22 W	GRILLFTE, ISLOTE SEE			
GREEN SPIR	SPUR	64 43 S	63 20 W	GCETSCHY ISLAND	ISLAND	64 52 S	63 31 W
GREENSTONE POINT	POINT	73 30 S	94 18 W	GRIMES GLACIER	GLACIER	79 12 S	84 22 W
GREEN VALLEY	VALLEY	85 04 S	90 30 W	GRIMES RIDGE	RIDGE	74 37 S	110 25 W
GREENVILLE VALLEY	VALLEY	76 45 S	160 53 E	GRIMLEY GLACIER	GLACIER	69 09 S	64 40 W
				GRIMMINGER, MOUNT	MOUNTAIN	73 18 S	62 18 W
GREENWELL GLACIER	GLACIER	71 20 S	165 00 E				
GREENWICH ISLAND	ISLAND	62 31 S	59 47 W	GRIM ROCK	ROCK IN WATER	65 23 S	64 29 W
GREENWOOD VALLEY	VALLEY	77 21 S	162 54 E	GRIMSLEY, MOUNT	MOUNTAIN	70 36 S	66 32 E
GREGOR, MOUNT SEE BROOKER, MOUNT	MOUNTAIN	54 30 S	36 14 W	GRIMSLEY PEAKS	PEAKS	66 34 S	53 40 E
GREGORY, CAPE SEE GREGORY POINT	POINT	62 55 S	62 33 W	GRINDA RIDGE	RIDGE	71 56 S	4 26 E
				GRINDER ROCK	ROCK IN WATER	63 58 S	61 25 W
GREGORY, MOUNT	MOUNTAIN	82 52 S	159 44 E				
GREGORY BLUFFS	BLUFFS	70 43 S	165 52 E	GRINDLE ROCK	ROCK IN WATER	59 03 S	26 37 W
GREGORY GLACIER	GLACIER	64 08 S	60 48 W	GRINDLEY PLATEAU	PLATEAU	84 05 S	166 40 E
GREGORY ISLAND	ISLAND	76 49 S	162 58 E	GRINNELL ISLAND	ISLAND	66 11 S	110 24 E
GREGORY POINT SEE GREGORY ISLAND	ISLAND	76 49 S	162 58 E	GRON RIDGE	RIDGE	83 29 S	51 22 W
				GRÖNLAND, CAPE	CAPE	64 15 S	63 19 W
GREGORY POINT	POINT	62 55 S	62 33 W				
GREGORY RIDGE	RIDGE	86 03 S	157 46 W	GROSSE EISEBERG SEE ROSS ICE SHELF	ICE SHELF	81 30 S	175 00 W
GREMLIN ISLAND	ISLAND	68 16 S	67 12 W	GROSS HILLS	HILLS	79 18 S	83 22 W
GRESSITT GLACIER	GLACIER	71 30 S	161 25 E	GROSS KARI SEE STORE KARI HOCK	ROCK IN WATER	54 24 S	3 26 E
GREY ISLAND	ISLAND	60 45 S	45 02 W	GROSVENOR MOUNTAINS	MOUNTAINS	85 40 S	175 00 E
				GROSVENOR RANGE SEE			
GRIBB BANK	MARINE BANK	61 30 S	88 00 E	GROSVENOR MOUNTAINS	MOUNTAINS	85 40 S	175 00 E
GRIEG, MOUNT	MOUNTAIN	71 27 S	73 22 W				
GRIER, MOUNT	MOUNTAIN	86 41 S	148 57 W	GROTTO GLACIER	GLACIER	70 45 S	68 35 W
GRIFFIN, MOUNT	MOUNTAIN	71 11 S	166 16 E	GROTTO ISLAND	ISLAND	65 14 S	64 15 W
GRIFFIN NUNATAK	NUNATAK	75 55 S	158 20 E	GROVE MOUNTAINS	MOUNTAINS	72 53 S	74 53 E
				GROVE NUNATAKS SEE			
GRIFFITH, MOUNT	MOUNTAIN	85 53 S	155 30 W	GROVE MOUNTAINS	MOUNTAINS	72 53 S	74 53 E
GRIFFITH GLACIER	GLACIER	86 11 S	149 24 W	GROVES ISLAND	ISLAND	75 30 S	143 05 W
GRIFFITH ISLAND	ISLAND	66 20 S	110 29 E				
GRIFFITH NUNATAKS	NUNATAKS	76 28 S	143 45 W	GRÜLER ROCK	ROCK IN WATER	62 07 S	58 08 W
GRIFFITH PEAK	PEAK	85 47 S	131 31 W	GRUBB GLACIER	GLACIER	64 56 S	62 38 W
				GRUBER MOUNTAINS	MOUNTAINS	71 22 S	13 25 E
GRIFFITH RIDGE	RIDGE	71 22 S	164 23 E	GRUENING, MOUNT SEE			
GRIFFITHS, MOUNT	MOUNTAIN	66 29 S	54 03 E	JACKSON, MOUNT	MOUNTAIN	71 23 S	63 22 W
GRIgg PEAK	PEAK	71 26 S	167 09 E	GRUENING GLACIER	GLACIER	71 52 S	61 55 W

GRUNDEN ROCK	ROCK IN WATER	63 24 S	56 58 W				
GRUNDEN ROCKS SEE GRUNDEN ROCK	ROCK IN WATER	63 24 S	56 58 W	GIEST PENINSULA	PENINSULA	76 18 S	146 00 W
GRUNEHOGNA PEAKS	PEAKS	72 03 S	2 47 W	GIETTARD RANGE	RANGE	74 21 S	63 27 W
GRÜNE INSEL SEE GREEN ISLAND	ISLAND	54 53 S	36 06 W	GUIDES, THE	ISLANDS	54 04 S	36 52 W
GRÜN-INSEL SEE GREEN ISLAND	ISLAND	54 53 S	36 06 W	GUIDO ISLAND	ISLAND	64 55 S	63 50 W
				GUIDO SPANO, ISLA SEE GUIDO ISLAND	ISLAND	64 55 S	63 50 W
GRUÑON, ROCA SEE GROWLER ROCK	ROCK IN WATER	62 07 S	58 08 W	GIILE ISLAND	ISLAND	65 44 S	65 11 W
GRUVLEFLESA KNOLLS	KNOLLS	71 44 S	8 50 E	GUILLELMO, MONTE SEE BANCK, MOUNT	MOUNTAIN	64 54 S	63 03 W
GRUVLETINDANE CRAGS	CRAGS	71 44 S	8 59 E	GULBRANDSEN LAKE	LAKE	54 12 S	36 44 W
GRYTØYR, MOUNT	MOUNTAIN	72 00 S	4 31 E	GULCH ISLAND	ISLAND	63 59 S	61 29 W
GRYTØYRFJELLET SEE GRYTØYR, MOUNT	MOUNTAIN	72 00 S	4 31 E	GULFPLATÅET SEE EDWARD VIII PLATEAU	PENINSULA	66 35 S	56 50 E
GRYTVIKFN	SETTLEMENT	54 17 S	36 31 W	GULL CHANNEL	MARINE CHANNEL	68 11 S	67 00 W
GUANO ISLAND	ISLAND	66 46 S	141 36 E	GULLET, THE	MARINE CHANNEL	67 10 S	67 38 W
GUARCELLO PEAK	PEAK	79 55 S	83 10 W	GULLTIVER NUNATAK	NUNATAK	66 12 S	62 40 W
GUARDIA NACIONAL, BAHÍA SEE MAXWELL BAY	BAY	62 15 S	58 51 W	GULL LAKE	LAKE	54 17 S	36 31 W
GUARDIAN ISLANDS SEE ØYGARDEN GROUP	ISLANDS	66 58 S	57 25 E	GULL ROCK SEE GAVIOTÍN ROCK	ROCK IN WATER	63 08 S	56 01 W
GUARDIAN NUNATAK	NUNATAK	83 49 S	173 12 E	GUNN, MOUNT	MOUNTAIN	76 53 S	160 42 E
GUARDIAN ROCK	ROCK IN WATER	67 37 S	67 17 W	GUNNAR, CAPE SEE KATER, CAPE	CAPE	63 46 S	59 54 W
GUDDINDSON, MOUNT	MOUNTAIN	79 13 S	157 51 E	GUNNAR ISACHSENFJELLET SEE ISACHSEN MOUNTAIN	MOUNTAIN	72 11 S	26 15 E
GUÉBRIANT ISLANDS	ISLANDS	67 48 S	68 25 W	GUNNAR ISACHSEN MOUNTAIN SEE ISACHSEN MOUNTAIN	MOUNTAIN	72 11 S	26 15 E
GUÉGUEN, MOUNT	PEAK	65 04 S	64 00 W	GUNNEL CHANNEL	MARINE CHANNEL	67 06 S	67 33 W
GUÉGUEN PEAK SEE GUÉGUEN, MOUNT	PEAK	65 04 S	64 00 W	GUNNERUS BANK	MARINE BANK	68 00 S	33 00 E
GUÉGUEN POINT	POINT	65 09 S	64 07 W	GUNNESTADREEN SEE GUNNESTAD GLACIER	GLACIER	71 55 S	23 55 E
GUÉMES, ENSENADA SEE ROCKPEPPER BAY	BAY	63 08 S	55 44 W	GUNNESTAD GLACIER	GLACIER	71 55 S	23 55 E
GUÉPRATTE ISLAND	ISLAND	64 30 S	63 00 W	GUNNFSTAD GLACIER	GLACIER	72 25 S	66 36 W
GUERNESFY, LE SEE GUERNSEY, MOUNT	MOUNTAIN	69 20 S	68 14 W	GUNN PEAKS	PEAKS	72 25 S	66 36 W
GUERNSEY, MOUNT	MOUNTAIN	69 20 S	68 14 W	GUNTER, MOUNT	MOUNTAIN	68 59 S	66 33 W
GUERRERO GLACIER	GLACIER	78 32 S	84 15 W	GURNEY POINT	POINT	71 00 S	67 27 W
GUESALAGA, BAHÍA SEE CURTISS BAY	BAY	64 02 S	60 47 W	GURNON PENINSULA	PENINSULA	74 23 S	110 30 W
GUESALAGA ISLAND	ISLAND	64 16 S	61 59 W	GUSTAV HILL, MOUNT SEE GUSTAV HILL MOUNTAINS	MOUNTAINS	67 50 S	66 12 E
GUEST ISLAND SEE GUEST PENINSULA	PENINSULA	76 18 S	149 00 W	GUSTAV HILL MOUNTAINS	MOUNTAINS	67 50 S	66 12 E

GUTEN HOFFNUNG, TAL DER	SEE								
HCOPE VALLEY	VALLEY	54 01 S	37 56 W	HAEFFLI GLACIER	GLACIER	67 18 S	66 23 W		
GUTENKO MOUNTAINS	MOUNTAINS	72 02 S	64 45 W	HAEFFNER GLACIER	GLACIER	71 28 S	169 24 E		
GUTENKO MINATAKS	NUNATAKS	76 53 S	143 40 W	HAGER, MOUNT	MOUNTAIN	70 53 S	162 48 E		
GUTIÉRREZ, BAJO	SEE GUTIÉRREZ REEF	63 18 S	57 55 W	HAGERTY PEAK	PEAK	75 17 S	64 11 W		
GUTIÉRREZ REEF	REEF	63 18 S	57 55 W	HAGGITS PILLAR	ROCK IN WATER	67 24 S	179 55 W		
GUVERNÖRENS ISLANDS	SEE			HAGGITS PILLAR	SEE HAGGITS PILLAR	ROCK IN WATER	67 24 S	179 55 W	
GOVERNOR ISLANDS	ISLANDS	60 30 S	45 56 W	HAG PIKF	PEAK	68 57 S	66 59 W		
GUYOU BAY	BAY	64 05 S	62 35 W	HÄHELLEPROTNEN CIRQUE	CIRQUE	71 54 S	6 05 E		
GUYOU ISLAND	SEE MÉNIER ISLAND	64 59 S	63 37 W	HÄHELLEFEGGA RIDGE	RIDGE	71 52 S	5 58 E		
GUYOU ISLANDS	ISLANDS	65 03 S	63 24 W	HÄHELLEREN COVE	COVE	71 55 S	6 04 E		
GUY PEAKS	PEAKS	72 04 S	99 04 W	HÄHELLERSKARVET	MOUNTAIN	71 57 S	6 08 E		
GWYNN BAY	BAY	67 05 S	57 57 E	HAMN ISLAND	ISLAND	78 15 S	164 58 E		
GYGRA PEAK	PEAK	71 58 S	3 16 E	HAILSTOPM ISLAND	ISLAND	66 13 S	110 37 E		
				HAINAUT ISLAND	ISLAND	63 52 S	60 47 W		
				HAINES GLACIER	GLACIER	73 21 S	62 33 W		
				HAINES MOUNTAINS	MOUNTAINS	77 34 S	146 20 W		
				HÄKOLLEN ISLAND	ISLAND	67 00 S	57 17 E		
				HÄKON COL	COL	71 54 S	8 52 E		
				HALE, MOUNT	MOUNTAIN	78 04 S	86 19 W		
				HALE GLACIER	GLACIER	72 12 S	100 48 W		
HAAG, MOUNT	MOUNTAIN	77 40 S	79 00 W	HALES PEAK	PEAK	64 08 S	62 07 W		
HAAKON ISLAND	SEE DUFAYEL ISLAND	62 10 S	58 34 W	HALF CENTURY NUNATAK	NUNATAK	85 27 S	178 48 W		
HAASEN, CAPE	SEE HANSEN, CAPE	60 40 S	45 35 W	HALF DOME NUNATAK	NUNATAK	82 27 S	159 14 E		
HAAS GLACIER	GLACIER	85 45 S	164 45 W	HAL FLOOD, MOUNT	SEE BERLIN, MOUNT	MOUNTAIN	76 03 S	135 52 W	
HABERMEL PEAK	PEAK	71 49 S	6 38 E	HAL FLOOD BAY	SEE UKUNA BAY	ICEPORT	77 48 S	158 35 W	
HACHINOSHI PEAK	PEAK	69 01 S	39 15 E	HAL FLOOD RANGE	SEE FLOOD RANGE	RANGE	76 03 S	134 30 W	
HACKAPIKE BAY	ANCHORAGE	64 31 S	62 55 W	HALF MOON BEACH	BEACH	62 29 S	63 47 W		
HADDINGTON, MOUNT	MOUNTAIN	64 13 S	57 38 W	HALF MOON BLUFF	BLUFF	95 13 S	175 38 W		
HADDON BAY	BAY	63 18 S	55 44 W	HALF MOON ISLAND	ISLAND	62 36 S	59 55 W		
HÄDES TERRACE	BLUFF	73 42 S	163 15 E	HALF-RATION NÉVÉ	NÉVÉ	73 01 S	163 25 E		
HADDINGTON, MOUNT	SEE			HALFTHREE POINT	POINT	62 14 S	58 57 W		
HADDINGTON, MOUNT	MOUNTAIN	64 13 S	57 38 W	HALFWAY ISLAND	ISLAND	64 45 S	64 12 W		
HADLEY PEAK	PEAK	85 01 S	90 40 W	HALFWAY NUNATAK	NUNATAK	78 24 S	161 00 E		
HADLEY UPLAND	PLATFAU	68 29 S	66 24 W						

HÄLISEN GLACIER	GLACIER	72 02 S	8 51 E	HÄMULIN GLACIER	GLACIER	65 24 S	65 07 W
HÄLISHALSEN SADDLE	SADDLE	72 07 S	9 04 E	HAMBURG BAY SEE HAMBURG BAY	BAY	64 30 S	63 57 W
HÄLSRIMEN PEAK	PEAK	72 01 S	8 47 E	HAMBURG BAY	BAY	64 30 S	63 57 W
HÄLSSÖNGS PEAK	PEAK	72 02 S	8 57 E	HAMBURG GLACIER SEE			
HALL MOUNT	MOUNTAIN	84 54 S	170 23 W	HAMBERG GLACIER	GLACIER	54 21 S	36 31 W
				HAMILTON, KAP SEE HAMILTON POINT	POINT	64 22 S	57 18 W
HALL FLAT	FLAT	76 40 S	159 50 E				
HALLER ROCKS	ROCKS IN WATER	64 04 S	62 06 W	HAMILTON, MOUNT	MOUNTAIN	80 40 S	158 18 E
HALLFT. CAPE SEE HALLETT, CAPE	CAPE	72 19 S	170 18 E	HAMILTON, MOUNT	MOUNTAIN	85 44 S	151 53 W
HALLETT, CAPE	CAPE	72 19 S	170 18 E	HAMILTON RAY	BAY	54 48 S	35 54 W
HALLETT PENINSULA	PENINSULA	72 30 S	170 10 E	HAMILTON CLIFF	CLIFF	85 01 S	90 18 W
				HAMILTON GLACIER	GLACIER	82 40 S	160 15 E
HALLEY BAY	BAY	75 30 S	24 42 W				
HALLGREN, MOUNT	MOUNTAIN	73 22 S	3 22 W	HAMILTON POINT	POINT	64 22 S	57 18 W
HALLGRENSKARVET SEE				HAMMERSTAD REEF	REEF	54 13 S	37 25 W
HALLGREN, MOUNT	MOUNTAIN	73 22 S	3 22 W	HAMMOND GLACIER	GLACIER	77 25 S	146 00 W
HALL ISLAND	ISLAND	54 00 S	38 08 W	HAMMOND INLET SEE HAMMOND GLACIER	GLACIER	77 25 S	146 00 W
HALL NUNATAK	NUNATAK	79 57 S	87 20 W	HANNA BAY	BAY	69 16 S	39 41 E
HALL NUNATAKS	NUNATAKS	70 48 S	66 45 E	HÄMMENARREN HEAD	HEADLAND	69 17 S	39 41 E
HALL PEAK	PEAK	79 29 S	83 45 W	HÄMMER NUNATAK	NUNATAK	78 33 S	157 50 E
HALL PENINSULA	PENINSULA	62 46 S	61 14 W	HAMPSON, MOUNT	MOUNTAIN	66 48 S	51 11 E
HÄLPERN POINT	POINT	63 18 S	57 52 W	HAMPTON, MOUNT	MOUNTAIN	76 29 S	125 48 W
HÄLSKNAPPANE HILLS	HILLS	72 04 S	4 01 E	HAMPTON BLIFFS	BLUFFS	64 25 S	59 18 W
HÄLVERSON PEAK	PEAK	71 48 S	164 44 E	HAMPTON GLACIER	GLACIER	69 20 S	70 05 W
HÄMARGLOVENE CREVASSES	CREVASSES	71 56 S	5 05 E	HAMPTON RIDGE	RIDGE	83 52 S	167 02 E
HÄMÄRYA MOUNTAIN	MOUNTAIN	71 56 S	4 57 E	HÄMÄRNE HEIGHTS	HEIGHTS	72 32 S	0 36 E
HÄMÄRYGALLEN SEE SHEEHAN ISLANDS	ISLANDS	67 22 S	59 46 E	HÄMÄRHÖVDEN SEE TRETHERY POINT	POINT	67 23 S	59 47 E
HÄMÄRSKÄFTT NUNATAKS	NUNATAKS	71 50 S	4 48 E	HÄMÄRNESET SEE BERTHA ISLAND	ISLAND	67 23 S	59 39 E
HÄMÄRSKOPVENE BLUFF	BLUFF	72 01 S	5 14 E	HÄNCHILD BEACH SEE FAIRCHILD BEACH	BEACH	53 04 S	73 39 E
HÄMÄRTIND PEAK	PEAK	72 33 S	0 19 E	HÄNCOX, MOUNT	MOUNTAIN	72 38 S	166 59 E
HÄMÄRBERG FLUSS SEE PENGUIN RIVER	STREAM	54 17 S	36 30 W	HÄNDFL ICE PIEDMONT	ICE PIEDMONT	70 29 S	71 00 W
HÄMÄRBERG GLACIER	GLACIER	54 21 S	36 31 W	HÄNKA ISLAND	ISLAND	64 51 S	62 49 W
HÄMÄRBERG LAKE SEE HÄMÄRBERG LAKES	LAKES	54 19 S	36 31 W	HÄNNAH PEAK	PEAK	62 36 S	53 10 W
HÄMÄRBERG LAKES	LAKES	54 19 S	36 31 W	HÄNNAH POINT	POINT	62 39 S	60 37 W
HÄMÄRBERG SEE SFF HÄMÄRBERG LAKES	LAKES	54 19 S	36 31 W	HÄNNAH RIDGE	RIDGE	83 36 S	55 10 W

HANNAM ISLANDS	ISLANDS	66 55 S	142 58 E	HARBOUR HEIGHTS	SEE		
HANNAN GLACIER	SEE MOLLE GLACIER	GLACIER	67 31 S	47 10 E	ARRIVAL HEIGHTS	HILLS	77 49 S 166 39 E
HANNAN ICE SHELF	ICE SHELF	67 36 S	47 35 E	HARBOUR POINT	POINT	54 09 S	36 41 W
HANSEN, CAPE	CAPE	60 40 S	45 35 W	HARCOURT, CAPE	CAPE	54 29 S	35 58 W
HANSEN, MOUNT	SEE HENSON, MOUNT	MOUNTAIN	84 50 S	168 21 W	HARCOURT, MOUNT	MOUNTAIN	83 49 S 172 25 E
				HARD HEAD	HEADLAND	54 03 S	37 58 W
HANSENBREFN	GLACIER	72 06 S	22 45 E	HARDIMAN PEAK	PEAK	85 01 S	169 23 W
HANSEN GLACIER	SEE HANSENBREEN	GLACIER	72 06 S	22 45 E	HARDING, MOUNT	MOUNTAIN	72 53 S 75 02 E
HANSEN GLACIER	GLACIER	78 21 S	84 33 W	HARDLEY, PENINSULA	SEE		
HANSEN INLET	INLET	75 15 S	63 40 W	HARDLEY ISLAND	ISLAND	62 13 S	59 56 W
HANSEN ISLAND	ISLAND	67 06 S	67 37 W	HARDY, MOUNT	MOUNTAIN	66 49 S	50 43 E
				HARDY, POINT	SEE SARTORIUS POINT	POINT	62 34 S 59 39 W
HANSEN MOUNTAINS	MOUNTAINS	68 16 S	58 47 E	HARDY, POINT	SEE FORT POINT	POINT	62 34 S 59 34 W
HANSEN NUNATAK	NUNATAK	74 48 S	162 20 E	HARDY COVE	COVE	62 32 S	59 35 W
HANSEN POINT	POINT	54 08 S	36 41 W	HARDY POINT	POINT	59 25 S	27 04 W
HANSEN SPUR	SPUR	86 13 S	159 13 W	HARDY ROCKS	ROCKS IN WATER	66 16 S	67 17 W
HANS-MARTIN NUNATAK	NUNATAK	71 37 S	8 56 E	HARE PEAK	PEAK	84 59 S	174 18 E
HANSON, MOUNT	MOUNTAIN	85 28 S	147 35 W	HARGRAV HILL	HILL	64 01 S	60 11 W
HANSON HILL	HILL	63 35 S	59 48 W	HARGREAVESBREEN	GLACIER	72 11 S	23 13 E
HANSON PEAK	PEAK	71 21 S	170 18 E	HARGREAVES GLACIER	GLACIER	69 45 S	74 17 E
HANSON RIDGE	RIDGE	77 17 S	163 19 E	HARIHOLM	SEE HARIHOLM	ISLAND	60 45 S 45 42 W
HANSEN, MOUNT	MOUNTAIN	84 59 S	164 28 W	HARIOT GLACIER	GLACIER	69 00 S	66 20 W
HANUSSE BAY	BAY	66 57 S	67 30 W	HARKER, MOUNT	MOUNTAIN	77 17 S	162 06 E
HANUSSE FIORD	SEE HANUSSE BAY	BAY	66 57 S	67 30 W	HARKER GLACIER	GLACIER	54 22 S 36 31 W
HAPPY VALLEY	VALLEY	75 22 S	72 40 W	HARKER POINT	POINT	59 04 S	26 31 W
HARALD BAY	BAY	69 09 S	157 43 E	HARKNESS, MOUNT	MOUNTAIN	86 04 S	150 36 W
HARBORD GLACIER	GLACIER	75 55 S	162 24 E	HARLIN GLACIER	GLACIER	70 53 S	160 50 E
HARBORD GLACIER TONGUE	GLACIER TONGUE	75 55 S	162 50 E	HARMER, MOUNT	PEAK	59 26 S	27 09 W
HARBORD ICE BARRIER TONGUE	SEE			HARMER GLACIER	GLACIER	54 46 S	36 15 W
HARBORD GLACIER TONGUE	GLACIER TONGUE	75 55 S	162 50 E	HARMONY COVE	COVE	62 19 S	59 12 W
HARBORD ICE TONGUE	SEE			HARMONY POINT	POINT	62 19 S	59 15 W
HARBORD GLACIER TONGUE	GLACIER TONGUE	75 55 S	162 50 E	HARMONY STRAIT	SEE NELSON STRAIT	STRAIT	62 20 S 59 18 W
HARBOR POINT	SEE HARBOUR POINT	POINT	54 09 S	36 41 W			
HARBOUR GLACIER	GLACIER	64 48 S	63 26 W	HARMSWORTH, MOUNT	PEAK	78 41 S	160 56 E

HAROLD PYRD MOUNTAINS	MOUNTAINS	85 26 S	146 30 W	HARRY ISLAND	ISLAND	64 08 S	61 59 W
HAROLD JUNIF, MOUNT SEE JUNE, MOUNT	MOUNTAIN	76 16 S	145 07 W	HARTER MINATAK	NUNATAK	81 14 S	84 54 W
HARPER, MOUNT	PEAK	84 03 S	57 03 W	HART GLACIER	GLACIER	77 30 S	162 21 E
HARPER GLACIER	GLACIER	73 52 S	163 05 E	HART HILLS	HILLS	83 43 S	89 05 W
HARPER PEAK	PEAK	54 07 S	36 45 W	HARTIGAN, MOUNT	MOUNTAIN	76 52 S	126 00 W
HARPER POINT	POINT	57 45 S	26 29 W	HARTKOPF, MOUNT	MOUNTAIN	76 00 S	140 42 W
HARP ISLAND	ISLAND	66 00 S	65 40 W	HARTPEE, CAPE	CAPE	60 48 S	44 44 W
HARPOON BAY	BAY	54 16 S	36 37 W	HART ROCK	ROCK IN WATER	60 41 S	44 22 W
HARPIN ROCKS	ROCKS IN WATER	64 19 S	62 59 W	HARVEY, MOUNT	PEAK	66 55 S	50 48 E
HARTIGAN HILL	HILL	66 19 S	110 30 E	HARVEY HEIGHTS	HEIGHTS	64 14 S	62 24 W
HARRINGTON, MOUNT	MOUNTAIN	45 34 S	164 00 W	HARVEY ISLANDS	ISLANDS	67 43 S	45 33 E
HARRISON, CAPE SEE HARRISSON, CAPE	CAPE	66 40 S	99 02 E	HARVEY JOHNSTON, MOUNT SEE			
HARRISON, MOUNT	MOUNTAIN	70 24 S	159 47 E	JOHNSTON PEAK	PEAK	66 16 S	52 06 E
HARRISON, PASSO SEE				HARVEY JOHNSTON PEAK SEE			
HARRISON PASSAGE	PASSAGE	65 53 S	65 11 W	JOHNSTON PEAK	PEAK	66 16 S	52 06 E
HARRISON BLUFF	BLUFF	77 17 S	166 73 E	HARVEY NUNATAKS	NUNATAKS	66 58 S	52 00 E
HARRISON GLACIER	GLACIER	66 14 S	131 15 E	HARVEY PEAK	PEAK	79 13 S	157 01 E
HARRISON NUNATAK	NUNATAK	72 29 S	96 05 W	HASKELL GLACIER	GLACIER	84 57 S	171 29 W
HARRISON PASSAGE	PASSAGE	65 53 S	65 11 W	HARWOOD, MOUNT	PEAK	70 44 S	165 51 E
HARRISON POINT	POINT	54 10 S	36 36 W	HASH ISLAND	ISLAND	54 49 S	35 59 W
HARRISON STREAM	STREAM	77 17 S	166 24 E	HASKELL, MOUNT	MOUNTAIN	66 45 S	64 16 W
HARRIS PEAK	PEAK	64 36 S	61 47 W	HASKELL GLACIER	GLACIER	73 34 S	94 11 W
HARRIS POINT	POINT	81 35 S	161 30 E	HASKELL RIDGE	RIDGE	79 44 S	156 10 E
HARRIS ROCK	ROCK IN WATER	62 57 S	56 19 W	HASKILL NUNATAK	NUNATAK	83 24 S	51 45 W
HARRISSON, CAPE	CAPE	66 40 S	99 02 E	HASLOP, MOUNT	MOUNTAIN	80 36 S	30 16 W
HARRISSON ICE RISES	ICE RISES	66 27 S	96 28 E	HASLIJM CRAG	CRAG	64 22 S	56 54 W
HARRIS VALLEY	VALLY	76 40 S	159 52 E	HASSAGE, MOUNT	MOUNTAIN	75 51 S	72 29 W
HARROP ISLAND	ISLAND	67 16 S	46 52 E	HASSFL, MOUNT	PEAK	86 28 S	164 28 W
HARROW PEAKS	PEAKS	74 04 S	164 45 E	HASTINGS, MOUNT	MOUNTAIN	85 34 S	154 10 W
HARRY, MOUNT	MOUNTAIN	74 14 S	76 32 W	HASKELL ISLAND	ISLAND	66 31 S	93 00 E
HARRY, PUNTA SEE SPALLANZANI POINT	POINT	64 08 S	61 59 W	HASWELL ISLANDS	ISLANDS	66 32 S	92 59 E
HARDY DODSON ISLAND SEE				HATCHER BLIFFS	BLIFFS	86 20 S	125 36 W
DODSON PENINSULA	PENINSULA	75 32 S	64 12 W	HATCH ISLANDS	ISLANDS	66 52 S	109 18 E

HATCH OUTCROP	ROCKS ON LAND	72 35 S	93 22 W	HAYES, MOUNT	MOUNTAIN	66 50 S	64 10 W
HATHERTON GLACIER	GLACIER	79 55 S	157 35 E	HAYES HEAD	HEADLAND	74 01 S	165 17 E
HACHINOSU PFAK SEE HACHINOSU PEAK	PEAK	69 01 S	39 35 E	HAYES PFAK	PEAK	67 28 S	60 46 E
HATTEN PFAK	PEAK	72 34 S	4 10 W	HAYFS PEAK	PEAK	45 20 S	89 18 W
HAUBERG MOUNTAINS	MOUNTAINS	75 52 S	69 15 W	HAYMAN NUNATAKS	NUNATAKS	45 40 S	179 30 E
HAUGE REEF	REEF	54 28 S	36 57 W	HAYNES GLACIER	GLACIER	75 25 S	109 50 W
HAUGE STRAIT	STRAIT	54 28 S	36 53 W	HAYNES TABLE	TABLELAND	84 50 S	174 35 E
HAUKEN ROCK	ROCK IN WATER	62 01 S	57 33 W	HAYRICK ISLAND	ISLAND	68 42 S	67 32 W
HAULAWAY POINT	POINT	68 11 S	67 00 W	HAYS GLACIER	GLACIER	67 40 S	46 18 E
HAUNN BLIFF	BLUFF	66 23 S	110 33 E	HAYS MOUNTAINS	MOUNTAINS	86 00 S	155 00 W
HAUPTINSEL SEE BRØDE ISLAND	ISLAND	54 54 S	36 07 W	HAYSTACK, THE SEE			
HAUPT NUNATAK	NUNATAK	66 35 S	110 43 E	HAYSTACK MOUNTAIN	MOUNTAIN	77 03 S	162 34 E
HAURON PEAK	PEAK	64 56 S	62 59 W	HAYSTACK MOUNTAIN	MOUNTAIN	77 03 S	162 34 E
HAVENER, MOUNT	MOUNTAIN	78 27 S	84 37 W	HAYTER, MOUNT	PEAK	82 02 S	157 26 E
HAVEN HILL	HILL	42 53 S	162 36 E	HAYTER PFAK	PEAK	53 01 S	73 20 E
				HAYTON, MOUNT	PEAK	72 03 S	165 12 E
HAVEN MOUNTAIN	MOUNTAIN	80 02 S	155 10 E				
HAYER PEAK	PEAK	75 09 S	114 30 W	HAYWARD, MOUNT	MOUNTAIN	78 08 S	167 20 E
HAVILLAND POINT	POINT	63 56 S	60 13 W	HAZARD ROCK	ROCK IN WATER	64 59 S	63 44 W
HAVOLA ESCARPMENT	ESCARPMENT	84 45 S	98 10 W	HEAD ISLAND	ISLAND	64 31 S	62 55 W
HAVRE MOUNTAINS	MOUNTAINS	69 08 S	71 40 W	HEAD PEAK	PEAK	72 11 S	166 12 E
				HEAD ISLAND	ISLAND	78 15 S	164 05 E
HAVSROTN	ISLAND	69 50 S	38 45 E				
HAVSTEIN ISLAND	ISLAND	67 07 S	58 45 E	HEALF PEAK	PEAK	81 36 S	160 06 E
HAWEA, MOUNT	PEAK	82 50 S	161 52 E	HEALEY, CAPE SEE HEALY, CAPE	CAPE	71 22 S	60 58 W
HAWKER ISLAND	ISLAND	68 38 S	77 51 E	HEALY, CAPE	CAPE	71 22 S	60 58 W
HAWKES, MOUNT SEE HAWKES HEIGHTS	HEIGHTS	73 32 S	169 42 E	HEANEY GLACIER	GLACIER	54 25 S	34 12 W
				HEAP GLACIER	GLACIER	79 03 S	159 20 E
HAWKES, MOUNT	MOUNTAIN	43 55 S	56 05 W				
HAWKES HEIGHTS	HEIGHTS	73 32 S	169 42 E	HEARD ISLAND	ISLAND	53 06 S	73 30 E
HAWKINS GLACIER	GLACIER	66 32 S	107 28 E	HEARFIELD GLACIER	GLACIER	72 26 S	167 47 E
HAWKINS PEAK	PEAK	75 24 S	110 29 W	HEARST, CAPE SEE WILKINS, CAPE	CAPE	67 15 S	59 18 E
HAWORTH MESA	MESA	85 54 S	129 18 W	HEARST ISLAND	ISLAND	69 25 S	62 10 W
				HEARST LAND SEE HEARST ISLAND	ISLAND	69 25 S	62 10 W
HAWTHORNE, MOUNT	MOUNTAIN	72 10 S	98 39 W				
HAY, MOUNT	MOUNTAIN	71 06 S	65 39 E	HEATHCOCK PEAK	PEAK	46 07 S	130 40 W
HAYDN INLET	INLET	70 13 S	70 45 W	HEAVE-HO SLOPE	SLOPE	72 32 S	170 10 E

HECKMANN ISLAND	ISLAND	67 20 S	61 03 E	HELENE GLETSCHER SEE HELEN GLACIER	GLACIER	66 40 S	93 55 E
HECTOR, MOUNT	MOUNTAIN	64 36 S	63 25 W	HELENE ISLAND	ISLAND	66 37 S	139 44 E
HEDGFONG ISLAND	ISLAND	72 12 S	170 00 E	HELEN GLACIER	GLACIER	66 40 S	93 55 E
HEDGPETH HEIGHTS	HEIGHTS	71 07 S	167 30 E	HELEN GLACIER TONGUE	GLACIER TONGUE	66 33 S	94 00 E
HEIDI NUNATAK	NUNATAK	75 19 S	111 17 W	HELEN WASHINGTON, MOUNT SEE WASHINGTON RIDGE	RIDGE	78 06 S	154 48 W
HEED ROCK	ROCK IN WATER	64 59 S	63 47 W	HELEN WASHINGTON BAY SEE KAJANAN BAY	ICEPORT	78 10 S	162 10 W
HEEKIN, MOUNT	MOUNTAIN	85 03 S	177 16 W	HELFERT NUNATAK	NUNATAK	77 53 S	87 25 W
HEER, MOUNT	MOUNTAIN	73 18 S	62 58 W	HELIX PASS	PASS	71 18 S	163 18 E
HEFTYE ISLAND	ISLAND	71 59 S	171 06 E	HELLAND GLACIER	GLACIER	54 29 S	36 37 W
HEFTYE'S ISLAND SEE HEFTYE ISLAND	ISLAND	71 59 S	171 06 E	HELLAND HANSEN, MOUNT SEE HELLAND-HANSEN SHOULDER	RIDGE	85 26 S	168 10 W
H. E. HANSEN BREEN SEE HANSEN BREEN	GLACIER	72 06 S	22 45 E	HELLAND-HANSEN SHOULDER	RIDGE	85 26 S	164 10 W
HEDPEEN SEE HEI GLACIER	GLACIER	72 29 S	0 35 E	HELLFHALLET SEE HELLE SLOPE	ICE PIEDMONT	71 25 S	5 15 E
HEIDEMANN BAY	BAY	68 35 S	77 58 E	HELLE SLOPE	ICE PIEDMONT	71 25 S	5 15 E
HEIDEMANN GLACIER	GLACIER	82 33 S	162 50 E	HELL GATES	PASSAGE	62 40 S	61 11 W
HEI GLACIER	GLACIER	72 29 S	0 35 E	HELLHILL HILLS	HILLS	71 50 S	161 25 E
HEIKAMPEN PEAK	PEAK	72 28 S	0 41 E	HELLS GATE	NARROWS	74 51 S	163 48 E
HEILWAY GLACIER	GLACIER	82 37 S	160 46 E	HELLS GATE MORaine	MORaine	74 50 S	163 44 E
HEIL PEAK SEE NEILL PEAK	MOUNTAIN	67 50 S	66 37 E	HELMER HANSEN, MOUNT SEE HANSEN, MOUNT	MOUNTAIN	85 59 S	164 28 W
HEIMEFRONT RANGE	RANGE	74 30 S	11 00 W	HELMET PEAK	PEAK	62 39 S	60 01 W
HEIM GLACIER	GLACIER	67 28 S	66 55 W	HELM GLACIER	GLACIER	83 07 S	162 30 E
HEIDEMANN GLACIER SEE HEIDEMANN GLACIER	GLACIER	42 33 S	162 50 E	HELM POINT	POINT	72 11 S	170 00 E
HEINF, MOUNT	HILL	78 06 S	167 30 E	HELM'S MOUNT	PLAK	82 04 S	87 58 W
HEISER, MOUNT	MOUNTAIN	82 40 S	162 56 E	HELM'S BLIFF	BLUFF	78 29 S	164 22 E
HEISER RIDGE	RIDGE	83 59 S	57 09 W	HEMPESTAN NUNATAKS	NUNATAKS	71 40 S	9 26 E
HEKSGRYTA PEAKS	PEAKS	73 31 S	3 48 W	HEMMINGSEN, MOUNT	MOUNTAIN	73 25 S	61 60 W
HEKTORIA GLACIER	GLACIER	65 03 S	61 31 W	HEMPHILL, MOUNT	MOUNTAIN	71 01 S	165 06 E
HEKTOR ICEFALL	ICEFALL	62 00 S	57 48 W	HEMPHILL ISLAND	ISLAND	66 23 S	110 34 E
HELADO, FJORD SEE ICE FJORD	BAY	54 03 S	37 41 W	HENDERSON KNOB	HILL	72 08 S	101 26 W
HELD GLACIER	GLACIER	58 47 S	177 05 W	HENDERSON, CAPE	CAPE	66 11 S	100 44 E
HELEN, MOUNT	MOUNTAIN	64 32 S	63 38 W	HENDERSON, MOUNT	MOUNTAIN	67 42 S	63 04 E
HELENA ISLAND SEE BRIDGEMAN ISLAND	ISLAND	62 04 S	54 44 W				
HELENE, ILES SEE HELENE ISLAND	ISLAND	66 37 S	137 44 E				



APPROVED FOR RELEASE: 2007/02/20: CIA-RDP01-00707R000200050012-9

HENDERSON, MOUNT	HILL	78 11 S	167 20 E	HERBERTSON GLACIER	GLACIER	77 43 S	163 48 E
HENDERSON, MOUNT	MOUNTAIN	80 12 S	156 13 E	HERBERT SOUND	SOUND	63 55 S	57 40 W
HENDERSON BLUFF	BLUFF	53 07 S	73 23 E	HERCULES, MOUNT	MOUNTAIN	77 29 S	161 76 E
HENDERSON BLUFF	BLUFF	83 05 S	50 35 W	HERCULES BAY	BAY	54 07 S	36 40 W
HENDERSON GLACIER	GLACIER	79 47 S	82 25 W	HERCULES INLET	INLET	40 05 S	79 30 W
HENDERSON ISLAND	ISLAND	66 22 S	97 13 E	HERCULES NEVE	NEVE	73 04 S	165 20 E
HENDERSON KNOB SEE HENDERSIN KNOB	HILL	72 08 S	101 26 W	HERCULES POINT	POINT	54 07 S	36 40 W
HENDRICKSON PEAK	PEAK	85 57 S	132 49 W	HERDMAN, CAPE	CAPE	72 39 S	60 37 W
HENFIELD ROCK	ROCK IN WATER	62 19 S	59 35 W	HERDMAN ROCKS	ROCKS IN WATER	60 42 S	44 20 W
HENGIST NUNATAK	NUNATAK	69 00 S	70 14 W	HERO POINT	POINT	59 28 S	27 17 W
HENKES ISLANDS	ISLANDS	67 48 S	69 56 W	HERDIS ISLAND SEE HEARD ISLAND	ISLAND	53 06 S	73 30 E
HENKLE PFAK	PEAK	74 39 S	75 50 W	HERITAGE RANGE	RANGE	79 45 S	83 00 W
HENKSEY, MOUNT	MOUNTAIN	66 46 S	51 03 E	HERKULES BUCHT SEE HERCULES BAY	BAY	54 07 S	36 40 W
HENNFOUIN, POINT	POINT	62 08 S	58 24 W	HERKULES-ODDEN SEE HERCULES POINT	POINT	54 07 S	36 40 W
HENNESSEY, MOUNT	MOUNTAIN	72 14 S	164 45 E	HERLACHER, CAPE	CAPE	73 51 S	113 56 W
HENNESSY ISLANDS	ISLANDS	65 53 S	65 43 W	HERNANDEZ, POCAS SEE BROTHERS ROCKS	ROCKS IN WATER	57 46 S	24 25 W
HENNINGSEN GLACIER	GLACIER	54 27 S	36 42 W	HERMANSOHN, MOUNT	MOUNTAIN	84 23 S	173 28 E
HENRIKSEN BUTTRESS	MOUNTAIN	54 23 S	36 33 W	HERMELO, ISLA SEE DELTA ISLAND	ISLAND	64 19 S	62 59 W
HENRIKSEN NUNATAKS	NUNATAKS	71 37 S	8 56 E	HERNFS GLACIER	GLACIER	68 59 S	65 15 W
HENRY, MOUNT	MOUNTAIN	67 43 S	50 17 E	HERMES POINT	POINT	73 35 S	166 13 E
HENRY, MOUNT	PEAK	83 52 S	172 04 E	HERMITAGE PEAK	PEAK	81 26 S	160 30 E
HENRY BAY	BAY	66 49 S	120 40 E	HERMIT ISLAND	ISLAND	64 48 S	64 02 W
HENRY INLET	INLET	71 54 S	100 20 W	HERO BAY	BAY	62 31 S	60 27 W
HENRY ISLANDS	ISLANDS	66 50 S	120 40 E	HERON PASSAGE	MARINE CHANNEL	54 00 S	38 11 W
HENRY LUCY, MOUNT	PEAK	85 11 S	170 24 E	HERR, MOUNT	PEAK	85 45 S	149 32 W
HENRY MESA	MESA	79 05 S	154 04 E	HERRADJRA, CALETA SEE LYSTAD BAY	BAY	67 50 S	67 17 W
HENRY NUNATAKS	NUNATAKS	75 08 S	72 36 W	HERRADJRA, ISLA SEE			
HENSON, MOUNT	MOUNTAIN	84 50 S	168 21 W	HCRSESHOE ISLAND	ISLAND	67 51 S	67 12 W
HENSON GLACIER	GLACIER	64 06 S	60 11 W	HERRING ISLAND	ISLAND	66 24 S	110 38 E
HERALD REEF	REEF	65 11 S	64 11 W	HERRING NUNATAKS	NUNATAKS	83 12 S	51 22 W
HERBERT MOUNTAINS	MOUNTAINS	80 20 S	25 30 W	HERRINGTON HILL	HILL	66 15 S	66 42 W
HERBERT PLATEAU	PLATEAU	64 32 S	61 15 W	HERPIN PEAK	PEAK	79 16 S	85 47 W
HERBERT RANGE	RANGE	85 27 S	165 30 W	HERPMAN MOUNTAINS	MOUNTAINS	72 33 S	0 30 E

HERRMANN NUNATAK	NUNATAK	76 15 S	143 47 W	H. HANSEN, CAPE	SEE HANSEN, CAPE	CAPE	60 40 S	45 35 W	
HERSCHEL, CAPE	SEE STERNECK, CAPE	CAPE	64 04 S	61 02 W	HIBBERT ROCK	ROCK IN WATER	67 47 S	69 02 W	
HERSCHEL, MOUNT	MOUNTAIN	72 12 S	169 31 E	HICKEY, CAPE	CAPE	76 05 S	162 38 E		
HERSCHELL, MOUNT	SEE			HICKS, MOUNT	MOUNTAIN	71 08 S	64 39 E		
HERSCHFL, MOUNT	MOUNTAIN	72 12 S	169 31 E	HICKS RIDGE	RIDGE	71 09 S	162 40 E		
HERSHEY RIDGE	RIDGE	77 48 S	146 50 W	HIDDEN BAY	BAY	65 02 S	63 46 W		
HERSILIA COVE	COVE	62 38 S	61 13 W	HIDDEN LAKE	LAKE	64 02 S	58 13 W		
HERTHA INSEL	SEE HERTHA NUNATAK	NUNATAK	65 09 S	59 59 W	HIEGFL PASSAGE	PASSAGE	66 23 S	110 27 E	
HERTHA NUNATAK	NUNATAK	65 09 S	59 59 W	HIGASHI-NAGA-IWA GLACIER	GLACIER	68 27 S	41 38 E		
HERTIG FRNST BAY	SEE VAHSEL BAY	BAY	77 48 S	34 39 W	HIGASHI-NAGA-IWA GLACIER	SEE			
HERVÉ, ANSF	SEE HERVÉ COVE	COVE	62 11 S	58 33 W	HIGASHI-NAGA-IWA GLACIER	GLACIER	68 27 S	41 38 E	
HERVÉ COVE	COVE	62 11 S	58 33 W	HIGGINS CANYON	CANYON	84 47 S	114 41 W		
HERVÉOU POINT	POINT	65 04 S	64 03 W	HIGGINS NUNATAK	NUNATAK	79 39 S	82 27 W		
HERZ GLACIER	GLACIER	54 41 S	35 58 W	HIGH, MOUNT	MOUNTAIN	73 34 S	62 05 W		
HERZOG ERNST BAY	SEE VAHSEL BAY	BAY	77 48 S	34 39 W	HIGHJUMP ARCHIPELAGO	ARCHIPELAGO	66 05 S	101 00 E	
HESSE, MOUNT	SEE HESSE PEAK	PEAK	54 02 S	38 00 W	HIGH NUNATAK	NUNATAK	40 03 S	82 35 W	
HESSE, MOUNT	SEE HESSE PEAK	PEAK	54 02 S	38 00 W	HIGH PEAK	SEE CAMBER, MOUNT	MOUNTAIN	64 41 S	63 16 W
HESSE PEAK	PEAK	54 02 S	38 00 W	HIGH POINT	SEE EDINBURGH HILL	HILL	62 33 S	60 01 W	
HESS GLACIER	GLACIER	67 13 S	65 05 W	HIGH ROCK	ROCK IN WATER	53 58 S	37 29 W		
HESSLER PEAK	PEAK	79 37 S	84 02 W	HIGH STILE	PASS	60 35 S	43 30 W		
HESTES HODE	SEE HORSE HEAD	POINT	54 17 S	36 30 W	HIKAE ROCK	ROCK ON LAND	68 01 S	43 58 E	
HESTESKODEN	SEE HESTESKODEN NUNATAK	NUNATAK	71 52 S	27 15 E	HILL, CAPE	SEE HILL, MOUNT	MOUNTAIN	70 56 S	61 42 W
HESTESKODEN NUNATAK	NUNATAK	71 52 S	27 15 E	HILL, MOUNT	MOUNTAIN	70 56 S	61 42 W		
HESTESLETTEN	PLAIN	54 18 S	36 31 W	HILLARY COAST	COAST	79 00 S	161 00 E		
HETTERBREEN	SEE HETTE GLACIER	GLACIER	71 43 S	26 35 E	HILL RAY	BAY	64 11 S	62 08 W	
HETTE GLACIER	GLACIER	71 43 S	26 35 E	HILL GLACIER	GLACIER	73 03 S	75 40 W		
HETTENE NUNATAK'S	NUNATAK'S	71 45 S	26 25 E	HILL NUNATAK	NUNATAK	84 00 S	54 45 W		
HETTY ROCK	ROCK IN WATER	62 40 S	60 44 W	HILL PEAKS	PEAKS	76 54 S	146 42 W		
HEWISON POINT	POINT	59 28 S	27 15 W	HILTON BAY	SEE HILTON INLET	INLET	71 57 S	61 20 W	
HEWITT GLACIER	GLACIER	83 17 S	167 50 E	HILTON INLET	INLET	71 57 S	61 20 W		
HEWSON, MOUNT	PEAK	73 58 S	162 38 E	HINCKLEY ROCK	ROCK ON LAND	83 04 S	55 14 W		
HEWSON GLACIER	GLACIER	84 11 S	169 50 E	HINDLE GLACIER	GLACIER	74 34 S	36 05 W		
HEYWOOD ISLAND	ISLAND	62 20 S	54 41 W	HINDSON, MOUNT	SEE ANCLA, MOUNT	MOUNTAIN	64 49 S	63 41 W	

**BLANK PAGE**

**-CONTINUED-**

G A Z E T T E E R

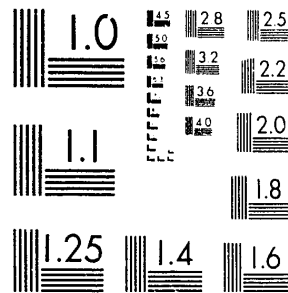
N O . 1 4 - 3

3

OF

5

F  
S  
T  
C



MICROCOPY RESOLUTION TEST CHART  
NATIONAL BUREAU OF STANDARDS 1963-A

XST HQ FORM 58 ( 13 FEB 80 )

HINKS, CAPE	CAPE	69 10 S	63 10 W	HOBBS, CAPE SEE HOBBS ISLANDS	ISLANDS	67 19 S	54 58 E
HINKS, MOUNT	PEAK	67 56 S	66 06 E	HOBBS, MOUNT	MOUNTAIN	43 44 S	54 50 W
HINKS CHANNEL	MARINE CHANNEL	67 16 S	67 37 W	HOBBS COAST	COAST	74 50 S	131 00 W
HINODE, CAPE	CAPE	68 07 S	42 38 E	HOBBS GLACIER	GLACIER	64 18 S	57 26 W
HINTON GLACIER	GLACIER	80 03 S	157 10 E	HOBBS GLACIER	GLACIER	77 54 S	164 21 E
HIPPOCRATES GLACIER	GLACIER	64 22 S	62 22 W	HOBBS ISLANDS	ISLANDS	67 19 S	59 58 E
HIPPO ISLAND	ISLAND	66 28 S	98 10 E	HOBBS PEAK	PEAK	11 53 S	163 55 E
HIPPOLYTE, CAPE SEE				HOBBS POINT	POINT	64 37 S	62 03 W
HIPPOLYTE POINT	POINT	64 41 S	63 07 W	HOBBS STREAM	STREAM	17 55 S	164 30 E
HIPPOLYTE POINT	POINT	64 41 S	63 07 W	HOBHY ROCKS	ROCKS IN WATER	68 35 S	77 54 E
HIPPO NUNATAK SEE HIPPO ISLAND	ISLAND	66 28 S	98 10 E				
				HOBNAIL PEAK	BLUFF	78 32 S	161 57 E
HIRAM, MOUNT SEE HIRMAN, MOUNT	MOUNTAIN	75 28 S	72 46 W	HOCHLIN, MOUNT	MOUNTAIN	72 05 S	4 03 E
HIRMAN, MOUNT	MOUNTAIN	75 28 S	72 46 W	HOCHLINFJELLET SEE HOCHLIN, MOUNT	MOUNTAIN	72 05 S	4 03 E
HITCHCOCK, MOUNT SEE				HOCHSTEIN RIDGE	RIDGE	82 45 S	159 47 E
HITCHCOCK HEIGHTS	HEIGHTS	68 46 S	64 51 W	HODGEMAN ISLANDS	ISLANDS	67 01 S	144 15 E
HITCHCOCK HEIGHTS	HEIGHTS	68 46 S	64 51 W				
HJALMAR JOHANSEN, MOUNT SEE				HODGES, MOUNT	MOUNTAIN	54 16 S	31 32 W
JOHANSEN PEAK	PEAK	86 43 S	148 11 W	HODGES GLACIER	GLACIER	54 16 S	36 32 W
				HODGSON, CAPE	CAPE	78 05 S	166 05 E
HJART ISLAND	ISLAND	69 38 S	39 16 E	HODGSON NUNATAK	NUNATAK	74 17 S	100 04 W
HJELMKALVEN POINT	POINT	71 40 S	26 22 E	HODSON, MOUNT	MOUNTAIN	56 47 S	27 13 W
HJORT BASIN	UNDERSEA BASIN	59 00 S	158 00 E				
HJORTH HILL	MOUNTAIN	77 31 S	163 31 E	HODSON POINT	POINT	54 08 S	36 47 W
HJORT SEAMOUNT	SEAMOUNT	56 30 S	159 00 E	HOEGH, MOUNT	MOUNTAIN	64 50 S	62 48 W
				HOEK GLACIER	GLACIER	66 00 S	65 04 W
HJORT'S HILL SEE HJORTH HILL	MOUNTAIN	77 31 S	163 31 E	HOELFJELLA SEE HOEL MOUNTAINS	MOUNTAINS	72 00 S	14 00 E
H. J. SJØGREN FIORD SEE				HOEL MOUNTAINS	MOUNTAINS	72 00 S	14 00 E
SJØGREN GLACIER	GLACIER	64 14 S	59 00 W				
HJ. SJØGREN FIORD SEE				HOFFMAN, MOUNT	PEAK	81 17 S	85 21 W
SJØGREN GLACIER	GLACIER	64 14 S	59 00 W	HOFFMAN GLACIER	GLACIER	83 22 S	167 40 E
H. KRISTENSEN, MOUNT SEE				HOFFMAN POINT	POINT	79 20 S	160 30 E
KRISTENSEN, MOUNT	MOUNTAIN	86 20 S	159 40 W	HOFFUNG, TAL DER SEE HOPE VALLEY	VALLY	54 01 S	37 56 W
HOADKY, CAPE SEE HOADLEY, CAPE	CAPE	66 28 S	99 56 E	HOFFMANN, MOUNT	MOUNTAIN	82 40 S	160 36 E
HOADLEY, CAPE	CAPE	66 28 S	99 56 E	HOGBACK, THE SEE HOGBACK HILL	MOUNTAIN	77 29 S	163 36 E
HOBBART ROCK	ROCK IN WATER	54 17 S	36 30 W	HOGBACK HILL	MOUNTAIN	77 29 S	163 36 E
HOBBIE RIDGE	RIDGE	73 09 S	165 41 E	HOGE, MOUNT	PEAK	72 35 S	31 25 E

HOGFONNIAKSLA RIDGE	RIDGE	72 44 S	3 34 W	HOLMDE, MOUNT	MOUNTAIN	77 20 S	86 35 W
HOGFONNIA MOUNTAIN	MOUNTAIN	72 45 S	3 33 W	HOLME HAY	BAY	67 35 S	62 47 E
HOGFONNHORNET PEAK	PEAK	72 46 S	3 37 W	HOLMEN GRAA SEE GREY ISLAND	ISLAND	60 45 S	45 02 W
HOGGESTADREN BUTTE	BUTTE	72 00 S	3 58 E	HOLMES, MOUNT	MOUNTAIN	66 47 S	64 16 W
HOGHAMARFN CRAG	CRAG	72 34 S	0 30 E	HOLMES BLUFF	BLUFF	74 56 S	133 45 W
HOCYANAY PASS	PASS	69 15 S	64 07 W	HOLMES GLACIER	GLACIER	16 37 S	127 10 E
HOGSETET MOUNTAIN	MOUNTAIN	72 35 S	3 23 W	HOLMES ISLAND	ISLAND	65 41 S	65 13 W
HOGSEFNGA CRAGS	CRAGS	71 53 S	5 23 E	HOLMES ROCK	ROCK IN WATER	62 23 S	59 50 W
HOGSKAULEN MOUNTAIN	MOUNTAIN	72 40 S	3 43 W	HOLVESTRAND	POINT	54 15 S	37 16 W
HOGSKAULNASEN POINT	POINT	72 42 S	3 45 W	HOLVESTRAND, BAHIA SEE JUSSAC RIGHT	BIGHT	54 16 S	37 11 W
HOGSKAULNERBET SPUR	SPUR	72 38 S	3 39 W	HOLVESTRAND-HOPTENBUCHT SEE JUSSAC RIGHT	BIGHT	54 16 S	37 11 W
HOGSKAULPIGGEN PEAK	PEAK	72 39 S	3 45 W	HOLST PEAK	PEAK	71 20 S	70 06 W
HOGSKOTET SPUR	SPUR	72 31 S	3 30 W	HOLST POINT	POINT	65 32 S	63 50 W
HOGS MOUTH ROCKS	ROCKS IN WATER	54 01 S	37 19 W	HOLTANNA PEAK	PEAK	71 55 S	8 22 F
HOLMES PEAK	PEAK	79 52 S	82 48 W	HOLTDAHL BAY	BAY	66 07 S	65 20 W
HOLME NUNATAKS	NUNATAKS	71 57 S	0 29 E	HOLTDAHLFJELLA SEE HOLTDAHL MOUNTAINS	MOUNTAINS	71 54 S	8 55 E
HOLDER, MOUNT SEE HOULDER, MOUNT	PEAK	61 07 S	54 52 W	HOLTDAHL MOUNTAINS	MOUNTAINS	71 54 S	8 55 E
HOLDFAST POINT	POINT	66 48 S	66 36 W	HOLT GLACIER	GLACIER	74 41 S	110 18 W
HOLDSWORTH, MOUNT	PEAK	72 08 S	166 35 E	HOLTH PFAKS	PEAKS	77 25 S	86 43 W
HOLDSWORTH GLACIER	GLACIER	86 30 S	154 00 W	HOLT NUNATAK	NUNATAK	64 17 S	59 21 W
HOLE ROCK	ROCK IN WATER	61 53 S	57 44 W	HOLT PEAK	PEAK	79 45 S	81 05 W
HOLGATE SHOAL	SHOAL	73 59 S	39 16 W	HOLT POINT	POINT	66 17 S	110 30 E
HOLLAND RANGE	RANGE	82 55 S	166 00 E	HOLYOAKE RANGE	RANGE	82 13 S	160 00 E
HOLLICK-KENYON PENINSULA	PENINSULA	68 30 S	63 30 W	HOLZRICHTER GLACIER	GLACIER	84 50 S	172 30 W
HOLLICK-KENYON PLATEAU	PLATEAU	79 00 S	97 00 W	HOPARD, MOUNT	MOUNTAIN	80 40 S	29 50 W
HOLLINGSHEAD, MOUNT	PEAK	70 41 S	66 10 E	HOPBRON ROCKS	ROCKS IN WATER	63 28 S	58 42 W
HOLLINGSWORTH, MOUNT	MOUNTAIN	67 15 S	50 22 E	HOPERUN RANGE	RANGE	71 40 S	166 35 E
HOLLINGSWORTH GLACIER	GLACIER	75 33 S	159 57 E	HOPWARD POINT	POINT	64 51 S	63 37 E
HOLLIN ISLAND	ISLAND	66 19 S	110 24 E	HOPING HEAD	HEADLAND	67 48 S	67 16 W
HOLL ISLAND	ISLAND	66 25 S	110 25 E	HOPRESUND SEE MACFIE SOUND	SOUND	67 22 S	59 43 E
HOLLOWAY, MOUNT	MOUNTAIN	84 46 S	163 39 E				
HOLLISCHICKIE BAY	BAY	63 59 S	58 16 W				
HOLMAN DOME	NUNATAK	66 27 S	98 54 E				

HONARRON ROCK SEE HOMBON ROCKS	ROCKS IN WATER	63 28 S	58 42 W	HORDERN, CAPE	CAPE	66 15 S	100 31 E
HONEYCOMB GLACIER	GLACIER	72 07 S	169 52 E	HORDERN, MOUNT SEE HORDERN, CAPE	CAPE	66 15 S	100 31 E
HONEYCOMB RIDGE	RIDGE	72 05 S	169 58 E	HORDERN, MOUNT	PEAK	67 56 S	62 29 E
HONKALA ISLAND	ISLAND	66 14 S	110 37 E	HORDERN GAP	GAP	67 53 S	62 30 E
HONNER GLACIER	GLACIER	69 23 S	39 50 E	HORDERN ISLANDS SEE HORDERN, CAPE	CAPE	66 15 S	100 31 E
HONYWILL PEAK	PEAK	40 31 S	29 08 W	HORDERN PENINSULA SEE			
HOOD GLACIER	GLACIER	43 55 S	173 15 E	HORDERN, CAPE	CAPE	66 15 S	100 31 E
HOODATNK ISLAND	ISLAND	67 01 S	66 52 W	HORGFBEST PEAK	PEAK	72 34 S	6 27 E
HOCKE POINT	POINT	67 11 S	66 42 W	HORLICK ICE STREAM	ICE STREAM	85 17 S	132 00 W
HOCKER, CAPE	CAPE	63 18 S	61 59 W	HORLICK MOUNTAINS	MOUNTAINS	85 23 S	121 00 W
				HORN, THE	PEAK	63 39 S	57 34 W
HOCKER, CAPE	CAPE	70 38 S	166 45 E	HORNADAY ROCK	ROCK IN WATER	54 01 S	38 01 W
HOCKER, MOUNT	MOUNTAIN	78 06 S	162 42 E	HORNLENDE BLUFFS	BLUFFS	69 54 S	159 45 E
HOCKER GLACIER	GLACIER	78 05 S	163 15 E	HORN BLIFF	HEADLAND	68 26 S	149 46 E
HOCK ISLAND	ISLAND	65 38 S	65 10 W	HORNE, MOUNT	MOUNTAIN	75 46 S	71 44 W
HOCKER CRAGS	CRAGS	78 25 S	162 43 E	HORNE GLACIER	GLACIER	71 17 S	164 56 E
				HORNIER NUNATAK	NUNATAK	74 16 S	72 45 W
HOCKER GLACIER	GLACIER	64 44 S	63 37 W	HORNLET SEE KEMP PEAK	PEAK	67 26 S	59 24 E
HODALONG NUNATAK	NUNATAK	41 33 S	28 45 W	HORNLET PEAK	PEAK	72 12 S	2 59 W
HOPE, LAKE	LAKE	63 25 S	57 01 W	HORNIFY BLUFF	BLUFF	80 09 S	159 40 E
HOPE, MOUNT SEE BRANSFIELD, MOUNT	MOUNTAIN	63 17 S	57 05 W	HORN PEAK SEE KEMP PEAK	PEAK	67 26 S	59 24 E
HOPE, MOUNT	MOUNTAIN	69 46 S	64 34 W				
				HORN REEF	REEF	54 28 S	3 21 E
HOPE, MOUNT	MOUNTAIN	43 31 S	171 17 E	HORNREVET SEE HORN REEF	REEF	54 28 S	3 21 E
HOPE BAY	BAY	63 23 S	57 00 W	HORNSEBY, MOUNT	MOUNTAIN	64 14 S	59 15 W
HOPEFUL, MOUNT SEE BROOKER, MOUNT	MOUNTAIN	54 30 S	36 14 W	HORNSEBY-REVET SEE HORN REEF	REEF	54 28 S	3 21 E
HOPEFUL, MOUNT	PEAK	62 02 S	58 06 W	HORN TIND SEE BRANSON NUNATAK	NUNATAK	67 55 S	62 46 E
HOPE ISLAND	ISLAND	63 03 S	56 50 W				
				HORNVEDTBREEN SEE			
HOPE ISLF SEE HOPE ISLAND	ISLAND	63 03 S	56 50 W	HORNVEDT GLACIER	GLACIER	54 25 S	3 21 E
HOPE POINT	POINT	54 17 S	36 29 W	HORNVEDT GLACIER	GLACIER	54 25 S	3 21 E
HOPE POINT	POINT	67 23 S	59 38 E	HORNVEDTS ARE SEE			
HOPE VALLYFY	VALLYFY	54 01 S	37 56 W	HORNVEDT GLACIER	GLACIER	54 25 S	3 21 E
HOP ISLAND	ISLAND	68 50 S	77 43 E				
				HORNWITZ RIDGE	RIDGE	77 37 S	162 05 E
HOPKINS GLACIER	GLACIER	66 36 S	65 42 W	HORRALL GLACIER	GLACIER	75 00 S	114 28 W
HOPPY SEE HOP ISLAND	ISLAND	68 50 S	77 43 E				
HORATIO STIMP	HILL	62 13 S	59 01 W				



APPROVED FOR RELEASE: 2007/02/20: CIA-RDP01-00707R000200050012-9

HORSA NUNATAKS	NUNATAKS	68 56 S	70 18 W	HORTINE GLACIER	GLACIER	65 08 S	67 52 W
HORSBURGH POINT	POINT	58 26 S	26 26 W	HOUGH GLACIER	GLACIER	78 37 S	84 20 W
HORSE HEAD	POINT	54 17 S	36 30 W	HOLK SPIR	SPUR	45 01 S	64 45 W
HORSESHOE BAY SEE CARLITA BAY	BAY	54 14 S	36 38 W	HOLDER, MOUNT	PEAK	61 07 S	54 52 W
HORSESHOE BAY	BAY	54 17 S	36 16 W	HOLE ISLAND	ISLAND	66 42 S	141 12 E
HORSESHOE BAY SEE LYSTAD BAY	BAY	67 50 S	67 17 W	HOLLISTON GLACIER	GLACIER	72 00 S	164 37 E
HORSESHOE BAY	COVE	77 32 S	166 12 E	HOUND BAY	BAY	54 22 S	36 13 W
HORSESHOE HARBOR	HARBOR	67 36 S	62 52 E	HOUEAU DE LEHAYE, CAP SEE			
HORSESHOE ISLAND	ISLAND	67 51 S	67 12 W	LEHAYE POINT	POINT	64 30 S	62 47 W
HORSESHOE ISLAND COVE SEE				HOUEAU DE LEHAYE, CAPE SEE			
LYSTAD BAY	BAY	67 50 S	67 17 W	LEHAYE POINT	POINT	64 30 S	62 47 W
HORSESHOE ISLANDS SEE				HOVDE BAY	BAY	49 10 S	39 54 E
FORGE ISLANDS	ISLANDS	65 14 S	64 17 W	HOVDE BAY SEE HOVDE COVE	COVE	69 15 S	76 53 E
HORSESHOE MOUNTAIN	MOUNTAIN	77 35 S	159 58 E	HOVDEBREKKA SLOPE	SLOPE	72 03 S	11 48 E
HORSESHOE VALLEY	VALLEY	80 05 S	82 00 W	HOVDFRIKTA SEE HOVDE BAY	BAY	69 10 S	39 54 E
HORTEBREKKA SLOPE	SLOPE	72 07 S	12 34 E	HOVDE COVE	COVE	69 15 S	76 53 E
HORTEN	COVE	54 17 S	37 07 W	HOVDF ICE TONGUE	ICE TONGUE	69 14 S	76 55 E
HORTEN BAY SEE HORTEN	COVE	54 17 S	37 07 W	HOVDE ISLAND	ISLAND	69 14 S	76 53 E
HORTEN PEAK	PEAK	72 04 S	3 11 E	HOVDEKNATTEN ROCKS	ROCKS ON LAND	72 07 S	11 19 E
HORTERISSET DOME	HILL	72 05 S	12 22 E	HOVDEN SFF HOVDE ISLAND	ISLAND	69 14 S	76 53 E
HORTON LEDGE	LEDGE	85 41 S	69 05 W	HOVDEYANF SEE STANTON GROUP	ISLANDS	67 32 S	61 38 E
HORVATH ISLAND	ISLAND	66 19 S	67 08 W	HOVDEVKA SEE HOVDE COVE	COVE	69 15 S	76 53 E
HOSEASON GLACIER	GLACIER	67 06 S	58 07 E	HOVGAARD ISLAND	ISLAND	65 08 S	64 08 W
HOSEASON HARBOR SEE				HOWARD, CAPE	CAPE	71 25 S	61 08 W
MIKKELSEN HARBOR	BAY	63 54 S	60 47 W	HOWARD, MOUNT	MOUNTAIN	75 40 S	161 15 E
HOSEASON ISLAND	ISLAND	63 44 S	61 41 W	HOWARD BAY	BAY	67 28 S	61 04 E
HOSHKO GLACIER	GLACIER	71 49 S	163 24 E	HOWARD GLACIER	GLACIER	77 40 S	163 05 E
HOSKINS, MOUNT	MOUNTAIN	81 50 S	159 03 E				
HOSKINS PEAK	PEAK	67 46 S	67 36 W	HOWARD HILLS	HILLS	67 06 S	51 07 E
HOSPITAL COVE SEE YANKEE HARBOR	HARBOR	62 32 S	59 47 W	HOWARD NUNATAKS	NUNATAKS	77 30 S	87 00 W
HOSPITAL POINT	POINT	62 32 S	59 47 W	HOWARD PEAKS	PEAKS	74 15 S	163 42 E
HOST ISLAND	ISLAND	64 56 S	63 55 W	HOWCHIN GLACIER	GLACIER	78 12 S	163 27 E
HORTINE, MOUNT	PEAK	81 43 S	160 00 E	HOWE, MOUNT	MOUNTAIN	87 21 S	149 18 W
				HOWE GLACIER	GLACIER	86 14 S	149 12 W

HONGAARD, ILE SEE HOVGAARD ISLAND	ISLAND	65 08 S	64 08 W	HUGHES RANGE	RANGE	84 30 S	175 20 E
HONISON GLACIER	GLACIER	66 50 S	120 39 E	HUGH MITCHELL PEAK SEE			
HONKINS INLET	INLET	73 40 S	60 54 W	MITCHELL PEAK	PEAK	76 25 S	147 22 W
HUB, THE SEE HUB NUNATAK	NUNATAK	68 37 S	66 05 W	HUGI GLACIER	GLACIER	66 11 S	65 07 W
HUBBARD, MOUNT	PEAK	72 08 S	99 45 W	HUGO ISLAND	ISLAND	64 59 S	65 46 W
				HUIDORRO, ISLA SEE ALPHA ISLAND	ISLAND	64 19 S	63 00 W
HUBLEY, MOUNT	MOUNTAIN	78 05 S	86 46 W				
HÜBL PEAK	PEAK	64 43 S	62 29 W	HUINCA, ISLA SEE WYATT ISLAND	ISLAND	67 20 S	67 40 W
HUB NUNATAK	NUNATAK	68 37 S	66 05 W	HUINGA, CAPE	CAPE	82 30 S	165 15 E
HUCKABY, MOUNT	MOUNTAIN	89 54 S	127 03 W	HUISVIK HAFEN SEE HUSVIK HARBOR	HARBOR	54 10 S	36 40 W
HUCKLE, MOUNT	MOUNTAIN	69 38 S	69 48 W	HUITFELDT POINT	POINT	65 59 S	64 44 W
				HULCOMBF RIDGE	RIDGE	70 24 S	66 15 E
HUDDLE ROCKS	ROCKS IN WATER	65 25 S	64 59 W				
HUDMAN GLACIER	GLACIER	78 54 S	84 12 W	HULDRESKORVENE PEAKS	PEAKS	72 00 S	6 05 E
HUDSON, CAPE	CAPE	68 21 S	153 45 E	HULDRESLOTTET MOUNTAIN	MOUNTAIN	72 58 S	3 48 W
HUDSON, CAPE SEC FRESHFIELD, CAPE	CAPE	68 22 S	151 05 E	HULL BAY	BAY	74 55 S	137 40 W
HUDSON GLACIER	GLACIER	66 35 S	125 73 E	HULL GLACIER	GLACIER	75 05 S	137 15 W
				HULOT, PRESQU'ILE SEE			
HUDSON ISLAND	ISLAND	66 39 S	108 26 E	HULOT PENINSULA	PENINSULA	64 29 S	62 44 W
HUDSON MOUNTAINS	MOUNTAINS	74 32 S	99 20 W				
HUDSON RIDGE	RIDGE	83 47 S	56 39 W	HULOT PENINSULA	PENINSULA	64 29 S	62 44 W
HUEMIL ISLAND	ISLAND	63 40 S	60 50 W	HULSHAGEN, MOUNT	MOUNTAIN	72 31 S	31 16 E
HUENEME GLACIER	GLACIER	85 49 S	131 15 W	HULTH, MOUNT	PEAK	66 41 S	64 11 W
				HUMANN POINT	POINT	64 24 S	62 41 W
HUEVO, ISLA SEE EGI ISLAND	ISLAND	63 41 S	57 42 W	HUMBLE, MOUNT	MOUNTAIN	67 40 S	49 29 E
HUFFMAN, MOUNT	MOUNTAIN	75 19 S	72 16 W				
HUGERSHOFF COVE	COVE	64 38 S	62 23 W	HUMBLE ISLAND	ISLAND	64 46 S	64 06 W
HUGGINS, MOUNT	PEAK	78 17 S	162 28 E	HUMBOLDT GRABEN	VALLEY	71 45 S	11 55 E
HUGGLER PEAK	PEAK	79 07 S	84 41 W	HUMBOLDT MOUNTAINS	RANGE	71 45 S	11 30 E
				HUM ISLAND	ISLAND	67 21 S	59 38 E
HUGHES, MOUNT	MOUNTAIN	79 31 S	157 23 E	HUMMEL, MOUNT	MOUNTAIN	74 25 S	131 10 W
HUGHES BAY	BAY	64 13 S	61 20 W				
HUGHES BLUFF	BLUFF	75 24 S	162 12 E	HUMMOCK ISLAND SEE HEYWOOD ISLAND	ISLAND	62 20 S	59 41 W
HUGHES GLACIER	GLACIER	77 44 S	162 27 E	HUMMOCK ISLAND	ISLAND	65 53 S	65 29 W
HUGHES GULF SEE HUGHES BAY	BAY	64 13 S	61 20 W	HUMP, THE	MOUNTAIN	64 21 S	63 15 W
				HUMPRACK ROCKS	ROCKS IN WATER	54 07 S	36 38 W
HUGHES ISLAND	ISLAND	70 44 S	167 39 E	HUMPHREY LLOYD, MOUNT	MOUNTAIN	72 19 S	169 27 E
HUGHES PENINSULA	PENINSULA	71 52 S	100 35 W				
HUGHES POINT	POINT	73 30 S	94 16 W	HUMPHREYS HILL	HILL	67 14 S	66 50 W

HUMPHRIES GLACIER	GLACIER	72 50 S	168 50 E	HITCHESON NUNATAKS	NUNATAKS	76 10 S	143 24 W
HUMPHRIES HEIGHTS	HEIGHTS	65 03 S	63 52 W	HUTCHINSON ISLAND	ISLAND	76 45 S	144 45 W
HUMP ISLAND	ISLAND	67 36 S	62 53 E	HUTCHINSON HILL	HILL	66 56 S	65 42 W
HUMP PASSAGE	GAP	85 27 S	170 12 W	HUT COVE	COVE	63 24 S	56 59 W
HUMPS ISLAND	ISLAND	63 50 S	57 25 W	HUT POINT	POINT	77 51 S	166 38 E
HUNDEBIGHTEN SEE HOUND BAY	BAY	54 22 S	36 13 W	HUT POINT PENINSULA	PENINSULA	77 47 S	166 51 E
HUNT MOUNT	MOUNTAIN	67 07 S	144 18 E	HUTTON CLIFFS	CLIFFS	77 44 S	166 51 E
HUNT BLUFF	BLUFF	74 37 S	111 46 W	HUTTON MOUNTAINS	MOUNTAINS	74 12 S	62 20 W
HUNTER CAPE	CAPE	66 57 S	142 21 E	HUTTO PEAK	PEAK	79 17 S	85 53 W
HUNTER MOUNT	MOUNTAIN	64 05 S	62 24 W	HVALRUGTEN SEE WHALE BAY	BAY	60 44 S	45 11 W
HUNTER GLACIER	GLACIER	71 44 S	163 00 E	HVAL BUKTA SEE WHALES BAY OF	ICEPORT	78 30 S	164 20 W
HUNT GLACIER	GLACIER	76 53 S	162 18 E	HVALSKJER SEE WHALE SKERRIES	ISLANDS	60 42 S	45 06 W
HUNT ISLAND SEE PAMPA ISLAND	ISLAND	64 20 S	62 10 W	HVALSKJERENE SEE WHALE SKERRIES	ISLANDS	60 42 S	45 06 W
HUNT MOUNTAIN	MOUNTAIN	82 05 S	159 18 E	HVALSTEN SEE FILCHNER ROCKS	ROCKS IN WATER	54 42 S	35 44 W
HUNT PEAK	PEAK	67 18 S	68 02 W	HVIT ØEN SEE WHITE ISLAND	ISLAND	78 08 S	167 20 E
HUNT POINT SEE HUNT PEAK	PEAK	67 18 S	68 02 W	HVIT ØYA SEE WHITE ISLAND	ISLAND	66 44 S	48 35 E
HUNTRESS GLACIER	GLACIER	62 41 S	60 17 W	HYATT ISLA SEE LAKTIONOV ISLAND	ISLAND	69 46 S	65 46 W
HUNT SPUR	SPUR	85 59 S	146 50 W	HYATT MOUNT	MOUNTAIN	74 53 S	64 47 W
HUGH BAY	BAY	63 23 S	58 00 W	HYDE GLACIER	GLACIER	79 48 S	83 42 W
HURD PENINSULA	PENINSULA	62 41 S	60 23 W	HYDROGRAPHER ISLANDS	ISLANDS	67 23 S	48 50 E
HURDS ISLAND SEE HEARD ISLAND	ISLAND	53 06 S	73 30 E	HYDRIRGA ROCKS	ROCKS IN WATER	64 08 S	61 37 W
HURLEY CAPE	CAPE	67 36 S	145 18 E	HYPERION NUNATAKS	NUNATAKS	72 04 S	68 55 W
HURLEY MOUNT	MOUNTAIN	66 17 S	51 21 E				
HURON GLACIER	GLACIER	62 38 S	60 02 W				
HURST PEAK	PEAK	79 34 S	84 35 W				
HUSKY DOME SEE HUSKY HEIGHTS	HEIGHTS	84 53 S	176 00 E	IAN PEAK	PEAK	71 31 S	164 00 E
HUSKY DOME	MOUNTAIN	70 58 S	65 30 E	ICARIS POINT SEE CAÑON POINT	POINT	64 34 S	61 55 W
HUSKY HEIGHTS	HEIGHTS	84 53 S	176 00 E	ICE BAY SEE ICE FJORD	BAY	54 13 S	37 41 W
HUSKY PASS	PASS	71 44 S	163 47 E	ICE BAY SEE AMUNDSEN BAY	BAY	66 55 S	50 00 E
H. U. SVERDRUPFJELLA SEE SVERDRUP MOUNTAINS	MOUNTAINS	72 20 S	1 00 E	ICEBERG BAY	BAY	60 39 S	45 32 W
HUSVIK	WHALING STATION	54 10 S	34 43 W				
HUSVIK HARBOR	HARBOR	54 10 S	36 40 W				

ICEBERG POINT	POINT	64 38 S	63 06 W	INGHAM GLACIER	GLACIER	72 50 S	168 38 E
ICEBERFAKER GLACIER	GLACIER	73 37 S	166 10 E	INGRID, CAPE	PROMONTORY	68 46 S	90 42 W
ICEFALL NUNATAK	NUNATAK	78 18 S	158 38 E	INGRID CHRISTENSEN COAST	COAST	69 30 S	76 00 E
ICE FJORD	BAY	54 03 S	37 41 W	INGRID CHRISTENSEN LAND SEE			
ICHIME GLACIER	GLACIER	68 23 S	42 08 E	INGRID CHRISTENSEN COAST	COAST	69 30 S	76 00 E
				INLAND FORTS	PEAKS	77 39 S	161 03 E
ICKES MOUNTAINS	MOUNTAINS	15 30 S	139 35 W				
IDA, MOUNT	MOUNTAIN	83 35 S	170 29 E	INMAN NUNATAK	NUNATAK	74 49 S	98 54 W
IFC ISLAND	ISLAND	66 38 S	139 44 E	INNER BAY	BAY	54 01 S	37 58 W
IGLOO HILL	HILL	64 33 S	61 47 W	INNER HARBOR	HARBOR	64 19 S	63 00 W
IGLOO SPUR	SPUR	77 33 S	169 16 E	INNER LEF ISLAND	ISLAND	54 02 S	37 16 W
				INNER REEF	REEF	54 06 S	37 08 W
ILJAD GLACIER	GLACIER	64 27 S	63 27 W				
ILLUSION HILLS	HILLS	73 28 S	162 18 E	INNERSKJERA SEE ROOKERY ISLANDS	ISLANDS	67 36 S	62 33 E
ILLUSION POINT	POINT	54 06 S	36 48 W	INNES-TAYLOR, MOUNT	MOUNTAIN	86 51 S	154 27 W
IL POLO GLACIER	GLACIER	69 50 S	74 45 E	INNES-TAYLOR INLET SEE			
IMBERT, MOUNT	MOUNTAIN	72 34 S	31 28 E	NANTUCKET INLET	INLET	74 35 S	61 45 W
				INNFJORDEN SEE			
IMHOTEP, MOUNT	MOUNTAIN	64 21 S	62 24 W	WILLIAM SCORESBY BAY	BAY	67 24 S	59 34 E
INACCESSIBLE CLIFFS	CLIFFS	82 37 S	160 35 E	INNHOVDE POINT	POINT	69 52 S	37 10 E
INACCESSIBLE ISLAND	ISLAND	77 40 S	166 21 E				
INACCESSIBLE ISLANDS	ISLANDS	60 34 S	46 44 W	INNVIKSLETTA SEE			
INCLUSION HILL	HILL	77 15 S	166 25 E	EDWARD VIII ICE SHELF	ICE SHELF	66 50 S	56 33 E
				INSEL, MOUNT	PEAK	77 23 S	161 33 E
INDEPENDENCE HILLS	HILLS	80 25 S	81 15 W	INSELN, RIICHT DER SEE			
INDEX PEAK	PEAK	65 49 S	64 26 W	ISLES, BAY OF	BAY	54 02 S	37 20 W
INDEX POINT	POINT	73 21 S	167 55 E	INSEL RANGE	PEAKS	77 24 S	161 20 E
INDIAN ANTARCTIC BASIN SEE				INSPIRATION ROCKS	ROCKS ON LAND	73 26 S	94 05 W
SOUTH INDIAN BASIN	UNDERSEA BASIN	60 00 S	120 00 E				
INDIAN ROCKS	ROCKS IN WATER	62 29 S	60 17 W	INSTEKLEPPANE HILLS	HILLS	70 02 S	38 53 E
				INSTEODDEN POINT	POINT	69 58 S	38 46 E
INDICATOR ISLAND	ISLAND	65 15 S	64 16 W	INTENTION NUNATAKS	NUNATAKS	72 56 S	163 46 E
INDREFJORD SEE BELL BAY	BAY	67 11 S	59 25 E	INTERCURRENCE ISLAND	ISLAND	63 55 S	61 24 W
INDREHOVDHOLMEN ISLAND	ISLAND	69 11 S	39 33 E	INTERIOR, PUERTO SEE INNER HARBOR	HARBOR	64 19 S	63 00 W
INEXPRESSIBLE ISLAND	ISLAND	74 54 S	163 39 E				
INEXPRESSIBLE ISLAND SEE				INTERSECCION, ISLA SEE			
OSCAR POINT	POINT	74 35 S	164 53 E	INTERCURRENCE ISLAND	ISLAND	63 55 S	61 24 W
				INTRUSIVE SPUR	SPUR	73 30 S	94 25 W
INFERNO RIDGE	RIDGE	79 26 S	84 13 W	INUTIL, BAHIA SEE CURTISS BAY	BAY	64 02 S	60 47 W

INVERKEITH HILL SEE									
INVERLFITH, MOUNT	MOUNTAIN	64 55 S	62 45 W	ISELIN BANK SEE, ISELIN SEAMOUNT	SEAMOUNT	70 45 S	179 15 W		
INVERLEITH, MOUNT	MOUNTAIN	64 55 S	62 45 W	ISELIN SEAMOUNT	SEAMOUNT	70 45 S	179 15 W		
INVERLEITH HARBOR	BAY	64 32 S	63 00 W	ISEULT, ILE SEE YSEULT ISLAND	ISLAND	66 44 S	140 56 E		
INVERLEITH HILL SEE				ISFJORDEN SEE AMUNDSEN BAY	BAY	66 55 S	50 00 E		
INVERLFITH, MOUNT	MOUNTAIN	64 55 S	62 45 W	ISFOSSNIPA PEAK	PEAK	73 09 S	1 30 W		
INVISIBLE ISLAND	ISLAND	54 01 S	37 19 W	ISHERWOOD, MOUNT	MOUNTAIN	74 54 S	113 35 W		
IONOSPHERE BAY	BAY	66 46 S	141 35 E	ISHMAEL PEAK	PEAK	65 53 S	62 25 W		
IOTA, ISLA SEE PEACE ISLAND	ISLAND	64 18 S	62 57 W	ISINGBRFEN SEE ISING GLACIER	GLACIER	72 24 S	0 57 E		
IP-IGENE, MOUNT	MOUNTAIN	76 31 S	145 54 W	ISINGEN MOUNTAIN	MOUNTAIN	72 23 S	1 04 E		
IGUIQUE, SHIRGIDERO SEE				ISING GLACIER	GLACIER	72 24 S	0 57 E		
PRIMERO DE MAYO BAY	BAY	62 58 S	60 42 W	ISINGSALEN SADDLE	SADDLE	72 20 S	1 02 E		
IRENE FRAZIER, MOUNT SEE				ISINGVPSA BLUFF	BLUFF	72 21 S	1 13 E		
FRAZIER, MOUNT	PEAK	77 53 S	154 56 W	ISKLAKKEN HILL	HILL	71 56 S	27 26 E		
IRIS BAY	BAY	54 42 S	35 56 W	ISKOLLEN HILL	HILL	72 51 S	4 09 W		
IRIZAR, CAPE	CAPE	75 33 S	162 57 E	ISLAND ARENA	VALLEY	79 49 S	156 35 E		
IRIZAR ISLAND SEE JONASSEN ISLAND	ISLAND	63 33 S	56 40 W	ISLAND LAKE	LAKE	77 38 S	166 26 E		
IRIZAR ISLAND	ISLAND	65 13 S	64 12 W	ISLAND RANGE SEE INSEL RANGE	PEAKS	77 24 S	161 20 E		
IRONSIDE GLACIER	GLACIER	72 08 S	169 40 E	ISLANDS POINT	POINT	71 28 S	167 31 E		
IRCHMOIS PLATEAU	PLATFAU	83 48 S	54 00 W	ISLA NENY, BAHIA SEE NENY BAY	BAY	68 12 S	66 58 W		
IRVINE GARDNER GLACIER SEE				ISLAY	ISLAND	67 21 S	59 42 E		
KETCHUM GLACIER	GLACIER	75 00 S	63 45 W	ISLAY ISLAND SEE ISLAY	ISLAND	67 21 S	59 42 E		
IRVINE GLACIER	GLACIER	74 42 S	63 15 W	ISLES, BAY OF	BAY	54 02 S	37 20 W		
IRVING ISLAND	ISLAND	66 25 S	67 04 W	ISLET POINT	POINT	54 14 S	36 38 W		
IRVING POINT	POINT	56 43 S	27 07 W	ISCLATION POINT	POINT	78 13 S	167 30 E		
IRWIN GLACIER	GLACIER	71 07 S	163 25 E	ISROSENE Nunataks	NUNATAKS	71 53 S	26 35 E		
IRWYN, CAPE	CAPE	84 41 S	170 05 W	ISTINDHALSEN SADDLE	SADDLE	72 05 S	2 34 W		
ISAACSON POINT	POINT	59 26 S	27 03 W	ISTIND PEAK	PEAK	72 06 S	2 23 W		
ISABELLE, MOUNT SEE				ISVIKA SEE ALLISON BAY	BAY	67 30 S	61 17 E		
IZABELLE, MOUNT	MOUNTAIN	72 10 S	66 30 E	ITIME GLACIER SEE ICHIME GLACIER	GLACIER	68 23 S	42 08 E		
ISACHSEN MOUNTAIN	MOUNTAIN	72 11 S	26 15 E	IVANHOFF HEAD SEE BROCK'S ISLAND	ISLAND	66 53 S	109 07 E		
ISATAH ROWMAN GLACIER SEE				IVEAGH, MOUNT	MOUNTAIN	85 04 S	169 38 E		
BOGMAN GLACIER	GLACIER	85 34 S	162 00 W	IVERSEN PEAK	PEAK	84 37 S	111 26 W		
ISBRYNET HILL	HILL	73 09 S	4 28 W	IVES TONGUE	POINT	67 21 S	59 29 E		

IVORY HILLS SEE IVORY PINNACLES	PEAKS	63 49 S	59 07 W	JALLOUR ISLES SEE YALOUR ISLANDS	ISLANDS	65 14 S	64 10 W
IVORY PINNACLES	PEAKS	63 49 S	59 07 W	JALOUR ISLANDS SEE YALOUR ISLANDS	ISLANDS	65 14 S	64 10 W
IZARELLF, MOUNT	MOUNTAIN	72 10 S	66 30 E	JAMES, CAPE	CAPE	63 06 S	62 45 W
				JAMES DUNCAN MOUNTAINS			
				SEE DUNCAN MOUNTAINS	MOUNTAINS	85 02 S	166 00 W
				JAMES ISLAND SEE SMITH ISLAND	ISLAND	63 00 S	62 30 W
				JAMES LASSITER ICE BARRIER SEE			
				RODNE ICE SHELF	ICE SHELF	78 30 S	61 00 W
				JAMES NUNATAK	NUNATAK	69 59 S	62 27 W
JABET PEAK	PEAK	64 49 S	63 28 W	JAMESON ISLAND SEE LOW ISLAND	ISLAND	63 17 S	62 09 W
JABURG GLACIER	GLACIER	82 42 S	53 25 W	JAMESON POINT	POINT	63 17 S	62 17 W
JACKA GLACIER	GLACIER	53 00 S	73 20 E	JAMESONS ISLAND SEE LOW ISLAND	ISLAND	63 17 S	62 09 W
JACKA MOUNTAINS SEE				JAMES ROBERTSON, MOUNT SEE			
LAZAREV MOUNTAINS	MOUNTAINS	69 35 S	157 17 E	ROBERTSON, MOUNT	MOUNTAIN	74 41 S	64 14 W
JACKLING, MOUNT	PEAK	77 54 S	154 58 W	JAMES ROSS ISLAND	ISLAND	64 15 S	57 45 W
				JAMES ROSS ISLAND SEE FOYN ISLAND	ISLAND	71 50 S	171 04 E
JACKLYN, MOUNT	PEAK	70 15 S	65 53 E	JAMES W. ELLSWORTH LAND SEE			
JACKMAN, MOUNT	MOUNTAIN	72 23 S	163 14 E	ELLSWORTH LAND	LAND	75 30 S	80 00 W
JACKSON, MOUNT	MOUNTAIN	71 23 S	63 22 W	JAMROGA, MOUNT	MOUNTAIN	71 20 S	163 06 E
JACKSON PEAK	PEAK	82 50 S	53 35 W	JANE PEAK	PEAK	60 43 S	45 38 W
JACOB RUPPERT COAST SEE				JANET ROCK	ROCK IN WATER	66 35 S	139 10 E
RUPPERT COAST	COAST	75 45 S	141 00 W	JANETSCHKE, MOUNT	MOUNTAIN	74 54 S	162 16 E
JACOBSEN BIGHT	BIGHT	54 25 S	36 50 W	JANE WADE, MOUNT SEE GRAY, MOUNT	MOUNTAIN	75 00 S	136 51 W
JACOBSEN GLACIER	GLACIER	82 58 S	167 05 E	JANE WYATT, MOUNT SEE			
JACOBSEN HEAD	HEADLAND	74 01 S	113 20 W	WYATT, MOUNT	MOUNTAIN	86 46 S	154 00 W
JACORS NUNATAK	NUNATAK	84 17 S	159 38 E	JANKE NUNATAK	NUNATAK	75 53 S	70 27 W
JACORS PEAK	PEAK	80 05 S	157 46 E	JANSEN PEAK	PEAK	64 53 S	63 31 W
JACQUES PEAKS	PEAKS	64 31 S	61 51 W	JANUARY COL	PASS	83 24 S	162 00 E
JACQUINOT, MOUNT	PEAK	63 22 S	57 53 W	JANILIS SPUR	SPUR	85 07 S	90 27 W
JACQUINOT ROCKS	ROCKS IN WATER	63 26 S	59 24 W	JANUS ISLAND	ISLAND	64 47 S	64 06 W
JADE POINT	POINT	63 36 S	57 34 W	JARDINE PEAK	PEAK	62 10 S	58 31 W
JAGGED ISLAND	ISLAND	61 54 S	58 29 W	JAREN CRAGS	CRAGS	71 45 S	6 44 E
JAGGED ISLAND	ISLAND	65 58 S	65 41 W	JARE IV NUNATAKS	NUNATAKS	71 36 S	35 55 E
JAGGED ROCKS	ROCKS IN WATER	63 24 S	56 59 W	JARINA NUNATAK	NUNATAK	76 23 S	160 10 E
JALLOUR ISLES SEE YALOUR ISLANDS	ISLANDS	65 14 S	64 10 W				

APPROVED FOR RELEASE: 2007/02/20: CIA-RDP01-00707R000200050012-9

JARL NUNATAKS	NUNATAKS	71 55 S	3 18 E	JENKINS, MOUNT	MOUNTAIN	75 08 S	63 10 W
JARON CLIFFS	CLIFFS	76 23 S	112 10 W	JENKINS GLACIER	GLACIER	54 46 S	36 07 W
JASON, MOUNT	PEAK	77 30 S	161 33 E	JENNER GLACIER	GLACIER	64 27 S	62 35 W
JASON, MOUNT SEE JASON PENINSULA	PENINSULA	66 10 S	61 00 W	JENNINGS BLUFF	BLUFF	66 42 S	55 29 E
JASON HARBOR	BAY	74 11 S	36 35 W	JENNINGSBREEN SEE JENNINGS GLACIER	GLACIER	71 57 S	24 22 W
JASON ISLAND	ISLAND	74 11 S	36 30 W	JENNINGS GLACIER	GLACIER	71 57 S	24 22 E
JASON ISLAND SEE JASON PENINSULA	PENINSULA	66 10 S	61 00 W	JENNINGS LAKE	LAKE	70 11 S	72 30 E
JASON LAND SEE JASON PENINSULA	PENINSULA	66 10 S	61 00 W	JENNINGS PROMONTORY	PROMONTORY	70 10 S	72 31 E
JASON PEAK	PEAK	74 11 S	36 37 W	JENNINGS REEF	REEF	67 47 S	68 50 W
JASON PENINSULA	PENINSULA	66 10 S	61 00 W	JENNY BUTTRESS	BLUFF	61 39 S	57 43 W
JATON NUNATAK	NUNATAK	72 21 S	165 54 E	JENNY ISLAND	ISLAND	67 44 S	68 25 W
JAYNES ISLANDS	ISLANDS	73 59 S	104 15 W	JENSEN, MOUNT	MOUNTAIN	77 08 S	162 27 E
J. CARLSON BAY SEE CARLSSON BAY	BAY	64 24 S	59 04 W	JENSEN GLACIER	GLACIER	85 05 S	170 48 E
JEANNE, COLLINE SEE JEANNE HILL	HILL	65 04 S	64 31 W	JENSEN NUNATAKS	NUNATAKS	73 04 S	66 05 W
JEANNE, MOUNT SEE JEANNE HILL	HILL	65 04 S	64 01 W	JEREMY, CAPE	CAPE	69 24 S	68 51 W
JEANNE HILL	HILL	65 04 S	64 01 W	JESSIE BAY	BAY	60 44 S	44 44 W
JEAN ROSTAND, ILE SEE ROSTAND ISLAND	ISLAND	66 40 S	140 01 E	JESSIE O'KEEFE, MOUNT SEE BLACKSHIP, MOUNT	MOUNTAIN	86 17 S	147 16 W
JEBSEN, POINT SEE JEBSEN POINT	POINT	60 43 S	45 41 W	JESTER ROCK	ROCK IN WATER	67 52 S	68 42 W
JEBSEN, POINT	COVE	60 43 S	45 41 W	JETTY PENINSULA	PENINSULA	70 30 S	68 55 E
JEBSEN POINT	POINT	60 43 S	45 41 W	JEWELL, MOUNT	MOUNTAIN	66 56 S	53 09 E
JEBSEN ROCKS	ROCKS IN WATER	60 43 S	45 41 W	J. GUEGHEN, POINTE SEE GUEGHEN POINT	POINT	65 09 S	64 07 W
JEFFORD POINT	POINT	64 24 S	57 41 W	JIGSAW ISLAND	ISLAND	64 54 S	63 37 W
JEFFREY HEAD	HEADLAND	74 34 S	111 45 W	JINGLE ISLAND	ISLAND	65 23 S	65 18 W
JEFFRIES GLACIER	GLACIER	79 02 S	28 12 W	JINKS ISLAND	ISLAND	65 22 S	65 38 W
JEFFRIES PEAK	PEAK	64 43 S	62 00 W	JIRACY, MOUNT	MOUNTAIN	73 46 S	163 56 E
JEFFRIES POINT	POINT	59 28 S	27 10 W	JOCELYN ISLANDS	ISLANDS	67 35 S	62 53 E
JEKSELEN PEAK	PEAK	72 00 S	2 33 W	JCEGG, CAPE SEE AGASSIZ, CAPE	CAPE	68 29 S	62 56 W
JELBART GLACIER SEE UTSTIKKAR GLACIER	GLACIER	67 33 S	61 20 E	JCEGG PENINSULA	PENINSULA	68 11 S	65 10 W
JELBART ICE SHELF	ICE SHELF	70 30 S	4 30 W	JCHAN HARBOR	HARBOR	54 03 S	37 59 W
JELBARTISM SEE JELBERT ICE SHELF	ICE SHELF	70 30 S	4 30 W	JCHANNESSEN POINT	POINT	54 01 S	38 14 W
JENTIE, ISLA SEE PAMPA ISLAND	ISLAND	64 20 S	62 10 W				

JOHN'S MÜLLER CRESTS SEE				JOHNSON NUNATAKS	NUNATAKS	85 02 S	92 30 W
MÜLLER CREST	RIDGE	72 12 S	8 08 E	JOHNSONS DOCK	ANCHORAGE	62 40 S	60 22 W
JOHANNESSEN HARBOR	HARBOR	65 26 S	65 25 W	JOHNSONS ISLAND SEE			
JOHANN HARBOUR SEE JOHAN HARBOR	HARBOR	54 03 S	37 59 W	HALF MOON ISLAND	ISLAND	62 36 S	59 55 W
JOHANNSEN LOCH	COVE	54 19 S	36 15 W	JOHNSON SPIR	SPUR	78 37 S	84 00 W
JOHANSEN, MOUNT	PEAK	70 32 S	67 11 E	JOHNSTON, ISLA SEE LOBEL ISLAND	ISLAND	64 59 S	63 53 W
JOHANSEN ISLANDS	ISLANDS	69 03 S	72 52 W	JOHNSTON, MOUNT	MOUNTAIN	64 44 S	61 48 W
JOHANSEN PFAK	PEAK	86 43 S	148 11 W	JOHNSTON, MOUNT	PEAK	71 31 S	67 26 E
JOHN BEACH	BEACH	62 39 S	60 46 W	JOHNSTONE, MOUNT	MOUNTAIN	85 03 S	167 45 W
JOHN BOWMAN PEAK SEE BOWMAN PEAK	PEAK	77 29 S	153 13 W	JOHNSTONE RIDGE	RIDGE	80 08 S	156 40 E
JOHN CARLSON BUCHT SEE				JOHNSTON GLACIER	GLACIER	74 25 S	62 20 W
CARLSSON BAY	BAY	64 24 S	59 04 W	JOHNSTON PASSAGE	PASSAGE	67 37 S	69 24 W
JOHN HAYES HAMMOND INLET SEE				JOHNSTON PEAK	PEAK	66 16 S	52 06 E
HAMMOND GLACIER	GLACIER	77 25 S	146 00 W	JOHNSTON SPIR	SPUR	74 23 S	63 02 W
JOHN HAYS HAMMOND GLACIER SEE				JOHN WHEELER, CAPE SEE			
HAMMOND GLACIER	GLACIER	77 25 S	146 00 W	WHEELER, CAPE	CAPE	73 58 S	61 05 W
JOHN NUNATAK	NUNATAK	81 12 S	85 19 W	JOICE ICEFALL	ICEFALL	72 23 S	166 21 E
JOHN PEAKS	PEAKS	60 43 S	45 03 W	JOINVILLE ISLAND	ISLAND	63 15 S	55 45 W
JOHN QUINCY ADAMS GLACIER SEE				JOKE COVE	COVE	54 01 S	37 58 W
ADAMS GLACIER	GLACIER	66 45 S	109 24 E	JÖKELEN SEE ELKINS, MOUNT	MOUNTAIN	66 39 S	54 08 E
JOHN, MOUNT	MOUNTAIN	79 37 S	91 14 W	JÖKULFALLET	ICEFALL	71 51 S	6 42 E
JOHNS GLACIER	GLACIER	85 48 S	136 30 W	JÖKULGAVLEN RIDGE	RIDGE	72 42 S	3 21 W
JOHN SHEPARD ISLAND SEE				JÖKULHEST DOME	SUMMIT	71 52 S	6 42 E
SHEPARD ISLAND	ISLAND	74 25 S	132 30 W	JÖKULKYRKJA MOUNTAIN	MOUNTAIN	71 53 S	6 40 E
JOHNS HOPKINS RIDGE	RIDGE	78 09 S	162 27 E	JÖKULSKARVFT RIDGE	RIDGE	72 40 S	3 18 W
JOHNS KNOLL	KNOLL	71 59 S	7 59 E	JOLI, MOUNT	HILL	66 40 S	140 01 E
JOHNSON, CAPE	CAPE	74 04 S	165 09 E	JOMFRUENE	ISLANDS	54 04 S	38 03 W
JOHNSON BLUFF	BLUFF	84 49 S	170 31 E	JOMFRUENE ISLAND SEE JOMFRUENE	ISLANDS	54 04 S	38 03 W
JOHNSON COL	COL	78 22 S	85 10 W	JOMFRUENE ISLANDS SEE JOMFRUENE	ISLANDS	54 04 S	38 03 W
JOHNSON COVE	COVE	54 01 S	38 05 W	JONA ISLAND	ISLAND	66 55 S	67 42 W
JOHNSON GLACIER	GLACIER	74 55 S	134 54 W	JONASSEN ISLAND	ISLAND	63 33 S	56 40 W
JOHNSON ISLAND	ISLAND	72 51 S	93 55 W	JONASSEN ROCKS	ROCKS IN WATER	54 41 S	36 22 W
JOHNSON NECK	NECK	79 27 S	82 20 W	JONES, CAPE	CAPE	73 17 S	169 13 E
JOHNSON NUNATAK SEE LYON NUNATAKS	NUNATAKS	74 50 S	73 50 W				



APPROVED FOR RELEASE: 2007/02/20: CIA-RDP01-00707R000200050012-9

JONES, CAPE SEE JONES RIDGE	RIDGE	66 36 S	99 25 E	JONHANE PEAKS	PEAKS	72 04 S	0 17 W
JONES, MOUNT	MOUNTAIN	77 14 S	142 11 W	JOYCE, LAKE	LAKE	77 43 S	161 37 E
JONES BLIFFS	BLUFFS	74 47 S	110 20 W	JOYCE, MOUNT	MOUNTAIN	75 36 S	160 41 E
JONES CHANNEL	MARINE CHANNEL	67 30 S	67 00 W	JOYCE GLACIER	GLACIER	78 02 S	163 50 E
JONES GLACIER	GLACIER	66 36 S	91 70 E	J. STUBBERUD, MOUNT SEE STUBBERUD, MOUNT	MOUNTAIN	86 07 S	159 45 W
JONES MOUNTAINS	MOUNTAINS	73 32 S	94 03 W	JUDAS ROCK	ROCK IN WATER	63 51 S	61 07 W
JONES PEAK	PEAK	85 05 S	172 00 W	JUDD, MOUNT	MOUNTAIN	85 04 S	170 26 E
JONES POINT	POINT	64 39 S	62 18 W	JUDITH GLACIER	GLACIER	80 29 S	158 49 E
JONES RIDGE	RIDGE	66 36 S	99 25 E	JULE PEAKS	PEAKS	72 23 S	5 33 W
JONES ROCKS	ROCKS ON LAND	66 34 S	97 50 E	JULES, CAPE	CAPE	66 44 S	140 55 E
JONES VALLEY	VALLEY	83 55 S	56 50 W	JULETOPPANE SEE JULE PEAKS	PEAKS	72 23 S	5 33 W
JON ISLET SEE LAVEBRUA ISLAND	ISLAND	63 02 S	60 35 W	JUMBO COVE	COVE	54 10 S	34 33 W
JORDA GLACIER	GLACIER	81 18 S	159 49 E	JUMPER, MOUNT	MOUNTAIN	78 14 S	85 37 W
JORDAN COVE	COVE	54 00 S	38 03 W	JUNCAL, CAPE	CAPE	62 58 S	56 27 W
JORGE, CARO SEE GEORGE, CAPE	CAPE	54 17 S	36 15 W	JUNCTION CORNER	POINT	66 30 S	94 43 E
JORGE, ISLA SEE MONTAGU ISLAND	ISLAND	78 25 S	26 20 W	JUNCTION SPIR	SPIR	79 53 S	157 29 E
JORGE, ISLOTE SEE WALSHAM ROCKS	ROCKS IN WATER	64 50 S	64 32 W	JUNCTION VALLEY	VALLEY	54 17 S	36 32 W
JORGENSEN NUNATAKS	NUNATAKS	83 43 S	164 12 E	JUNE, MOUNT	MOUNTAIN	76 16 S	145 07 W
JORGEN STUBBERUD, MOUNT SEE STUBBERUD, MOUNT	MOUNTAIN	86 07 S	158 45 W	JUNE ISLAND	ISLAND	68 08 S	67 07 W
JORGHERA, ISLOTES SEE MYRIAD ISLANDS	ISLANDS	65 05 S	64 25 W	JUNE NUNATAK	NUNATAK	89 14 S	169 29 W
JORUM GLACIER	GLACIER	65 14 S	62 03 W	JUPITER AMPHITHEATRE	VALLEY	71 34 S	161 51 E
JOSEPH AMES RANGE SEE AMES RANGE	RANGE	75 43 S	132 10 W	JUPITER GLACIER	GLACIER	70 57 S	68 30 W
JOSEPH COOK BAY SEE COOK ICE SHELF	ICE SHELF	68 40 S	152 30 E	JURIFIN ISLAND	ISLAND	63 29 S	59 51 W
JOSEPH HAAG, MOUNT SEE HAAG, MOUNT	MOUNTAIN	77 40 S	79 00 W	JURVA POINT	POINT	65 50 S	65 49 W
JOSEPHINE, MOUNT	PEAK	77 33 S	152 48 W	JUSTA PEAK	PEAK	54 10 S	36 34 W
JOSEPHINE PETRAS, MOUNT SEE PETRAS, MOUNT	MOUNTAIN	75 52 S	128 38 W	JUSTMAN, MOUNT	MOUNTAIN	84 34 S	172 56 W
JOSSAC BIGHT	BIGHT	54 16 S	37 11 W	JUTLAND GLACIER	GLACIER	71 59 S	166 12 E
JOUBIN ISLANDS	ISLANDS	64 47 S	64 27 W	JUTHLGRYTA CREVASSES	CREVASSES	71 16 S	0 27 E
JOUGLA, PARSOU'ILE SEE JOUGLA POINT	POINT	64 50 S	63 30 W	JUTHLHOGGET PEAK	PEAK	72 02 S	2 51 E
JOUGLA POINT	POINT	64 50 S	63 30 W	JUTHLPLØGSLA CREVASSES	CREVASSES	72 28 S	1 35 W
JOUGLA POINT	POINT	64 50 S	63 30 W	JUTHLRØRA MOUNTAIN	MOUNTAIN	72 15 S	0 27 W
				JUTHLSESSEN MOUNTAIN	MOUNTAIN	72 02 S	2 41 E

JUTHILSTRAUMEN SEE				KAMPBREEN SEE KAMP GLACIER	GLACIER	71 45 S	25 24 E
JUTHILSTRAUMEN GLACIER	GLACIER	71 35 S	0 10 W	KAMPEKALVEN MOUNTAIN	MOUNTAIN	71 56 S	7 46 E
JUTHILSTRAUMEN GLACIER	GLACIER	71 35 S	0 30 W	KAMP GLACIER	GLACIER	71 45 S	25 24 E
				KANAK PEAK	PEAK	79 16 S	158 30 E
				KANE MOUNT	MOUNTAIN	73 58 S	62 59 W
				KANE ROCKS	ROCKS ON LAND	85 18 S	166 50 E
				KANIN POINT	POINT	54 11 S	36 42 W
				KANI ROCK	ROCK ON LAND	68 02 S	43 12 E
				KANNHEISER GLACIER	GLACIER	72 10 S	101 52 W
				KANSAS GLACIER	GLACIER	85 42 S	134 30 W
KABIITO ROCK	ROCK ON LAND	68 03 S	43 36 E	KAPPELLET CANYON	CANYON	71 53 S	6 47 E
KADE POINT	POINT	54 06 S	37 44 W	KAPITAN SHPIS, GORP SEE			
KAGGEN HILL	HILL	72 03 S	26 25 E	SPIESS SEAMOUNT	SEAMOUNT	54 40 S	0 15 E
KAHN, ISLA SEE CHALLENGER ISLAND	ISLAND	64 21 S	61 35 W	KAPLAN MOUNT	MOUNTAIN	84 33 S	175 18 E
KAINAN BAY	ICEPORT	78 10 S	162 10 W	KAPPA ISLAND	ISLAND	64 19 S	63 00 W
				KARELIN ISLANDS	ISLANDS	65 35 S	65 35 W
KAINO-HAMA BEACH	BEACH	69 01 S	39 34 E	KARL ANDREAS, CAPE SEE			
KAISER, CAPE	CAPE	64 14 S	62 01 W	ANDREAS, CAPE	CAPE	64 00 S	60 43 W
KAISER, ISLA SEE LECOINTE ISLAND	ISLAND	64 16 S	62 03 W	KARLSEN ROCK	ROCK IN WATER	60 21 S	46 00 W
KAISER WILHELM BERG SEE BIG BEN	MOUNTAIN	53 06 S	73 31 E	KARLSENS ROCKS SEE KARLSEN ROCK	ROCK IN WATER	60 21 S	46 00 W
KAISER WILHELM INSELN SEE				KARM ISLAND	ISLAND	66 59 S	57 27 E
WILHELM ARCHIPELAGO	ARCHIPELAGO	65 08 S	64 20 W	KARO HILLS	HILLS	85 34 S	154 10 W
KAISER WILHELM INSELN SEE				KARPF POINT	POINT	66 54 S	64 30 W
DANNEBROG ISLANDS	ISLANDS	65 03 S	64 08 W	KAR PLATEAU	PLATEAU	76 55 S	162 28 E
KAISER WILHELM PIK SEE OLAV PEAK	PEAK	54 25 S	3 24 E	KARSTEN ROCK SEE KARLSEN ROCK	ROCK IN WATER	60 21 S	46 00 W
KAISER WILHELM II COAST SEE				KASCHAK, MOUNT	PEAK	84 02 S	56 40 W
WILHELM II COAST	COAST	67 00 S	90 00 E	KASCO GLACIER SEE WAVERLY GLACIER	GLACIER	74 01 S	61 38 W
KAISER WILHELM II ISLANDS SEE							
DANNEBROG ISLANDS	ISLANDS	65 03 S	64 08 W	KASTOR NUNATAK SEE CASTOR NUNATAK	NUNATAK	65 10 S	59 55 W
KAISER WILHELM II LAND SEE				KASIMI GLACIER	GLACIER	68 20 S	42 21 E
WILHELM II COAST	COAST	67 00 S	90 00 E	KASIMI ROCK	ROCK ON LAND	68 22 S	42 14 E
				KATEDRALN CANYON	CANYON	71 52 S	6 33 E
KAKHRE ROCKS	ROCKS ON LAND	67 57 S	44 47 E	KATER, CAPE	CAPE	63 46 S	59 54 W
KALBERBERG SEE CALF HEAD	HEADLAND	54 28 S	36 03 W				
KAME ISLAND	ISLAND	67 58 S	44 12 E	KATER ROCKS	ROCKS IN WATER	63 46 S	59 56 W
KAMINSKI NUNATAK	NUNATAK	83 36 S	54 12 W				
KAMOME, LAKE	LAKE	69 01 S	39 35 E				

KATHARINE PAINE, MOUNT	SEE								
PAINE, MOUNT	MOUNTAIN	86 46 S	147 32 W	KELLY GLACIER	GLACIER	72 19 S	168 55 E		
KATHLEEN, MOUNT	PLAK	83 46 S	172 46 E	KELLY PLATEAU	PLATEAU	81 24 S	159 30 E		
KATS PILLAR	SEE PETES PILLAR			KELP BAY	BAY	54 27 S	36 07 W		
KATSI FRAKIS, MOUNT	ROCK IN WATER	63 00 S	20 33 W	KELP RAY	SEE EVERMANN COVE	COVE	54 01 S	38 04 W	
KATTAIGO ROCKS	MOUNTAIN	82 58 S	161 38 E	KELP BANK	SHOAL	54 00 S	37 06 W		
	ROCKS ON LAND	69 46 S	37 31 E						
KAUFFMAN, MOUNT	MOUNTAIN	75 35 S	132 20 W	KELPRUGTEN	SEE KELP BAY	BAY	54 27 S	36 07 W	
KAVRAYSKIY HILLS	HILLS	70 25 S	161 10 E	KELP POINT	POINT	54 10 S	36 38 W		
KAY ISLAND	ISLAND	74 04 S	165 19 E	KELSEY CLIFF	CLIFF	74 30 S	62 18 W		
KAY ISLANDS	SEE KAY ISLAND			KELTIE, CAPE	CAPE	66 06 S	133 25 E		
KAY NUNATAK	NUNATAK	68 41 S	64 40 W	KELTIE, MOUNT	MOUNTAIN	79 15 S	159 29 E		
KAZUKAITIS, MOUNT	PEAK	72 01 S	100 09 W	KELTIE GLACIER	GLACIER	84 53 S	170 20 E		
KEELER, CAPE	CAPE	58 51 S	63 13 W	KELTIE HEAD	HEADLAND	63 47 S	57 41 W		
KEEL HILL	HILL	85 06 S	174 13 W	KELVIN CRESTS	PEAKS	69 10 S	66 35 W		
KEEL ISLAND	ISLAND	67 21 S	59 19 E	KEMP, CAPE	CAPE	64 52 S	63 39 W		
KEEP ROCK	ROCK IN WATER	62 48 S	61 37 W	KEMP, MOUNT	SEE KEMPE, MOUNT	PEAK	78 20 S	162 43 E	
KEGELBERG	SEE SKITTLE, MOUNT								
KEHL GLACIER	MOUNTAIN	54 24 S	34 11 W	KEMPRELL, NUNATAK	SEE				
KEILMAN GLACIER	GLACIER	78 56 S	160 18 E	CAMPBELL NUNATAK	NUNATAK	66 29 S	110 45 E		
KEIM PEAK	GLACIER	54 16 S	37 05 W	KEMP COAST	COAST	67 10 S	58 00 E		
KEINATH, MOUNT	PEAK	70 44 S	159 52 E	KEMPE, MOUNT	PEAK	78 20 S	162 43 E		
	MOUNTAIN	74 32 S	163 57 E	KEMP LAND	SEE KEMP COAST	COAST	67 10 S	58 00 E	
KEITH, MOUNT	MOUNTAIN	70 54 S	163 19 E	KEMP PEAK	PEAK	67 26 S	59 24 E		
KELLAS ISLANDS	ISLANDS	67 33 S	62 46 E	KEMP PENINSULA	PENINSULA	73 08 S	60 15 W		
KELLER, MASSIF	SEE			KEMP ROCK	ROCK IN WATER	71 58 S	171 07 E		
KELLER PENINSULA	PENINSULA	62 05 S	59 26 W	KENDALL GROUP	SEE KENDALL ROCKS	ROCKS IN WATER	63 28 S	59 51 W	
KELLER INLET	INLET	74 15 S	61 05 W	KENDALL ROCKS	ROCKS IN WATER	63 28 S	59 51 W		
KELLER PENINSULA	PENINSULA	62 05 S	59 26 W	KENDALL TERRACE	TERRACE	62 55 S	60 42 W		
KELLP RANGE	SEE KELLER PENINSULA			KENDRICK, MOUNT	MOUNTAIN	86 22 S	156 40 W		
KELLEY NUNATAK	NUNATAK	85 39 S	146 44 W	KENFIELD NUNATAK	NUNATAK	73 46 S	99 03 W		
KELLEY PEAK	PEAK	80 10 S	82 50 W	KENNEDY, CAPE	POINT	66 30 S	98 18 E		
KELLEY SPIUR	SPUR	82 37 S	52 12 W	KENNEDY, MOUNT	SEE KENNEDY PEAK	PEAK	67 13 S	99 11 E	
KELLYCK ISLAND	ISLAND	61 55 S	54 26 W	KENNEDY, MOUNT	PEAK	67 52 S	66 15 E		
KELLY, MOUNT	PEAK	70 47 S	164 14 E	KENNEDY PEAK	PEAK	67 13 S	99 11 E		

APPROVED FOR RELEASE: 2007/02/20: CIA-RDP01-00707R000200050012-9

KENNETT RAWSON, MOUNT	SEE				KEVIN ISLANDS	ISLANDS	63 17 S	57 49 W	
RAWSON PLATEAU		PLATEAU	85 52 S	164 45 W	KEYHOLE ISLAND	ISLAND	68 47 S	67 20 W	
KENNETT RIDGE		RIDGE	79 51 S	156 45 E	KEYSER, MOUNT	MOUNTAIN	66 56 S	52 23 E	
KENNFY, MOUNT		PEAK	84 44 S	175 26 W	KEYSER MOUNTAIN	SEE KEYSER, MOUNT	MOUNTAIN	66 56 S	52 23 E
KENNFY GLACIER		GLACIER	63 25 S	57 02 W	KEYSTONE CLIFFS	CLIFFS	71 35 S	68 13 W	
KENT COOPER GLACIER	SEE				KHANSEN, GORA	SEE			
COOPER GLACIER		GLACIER	85 30 S	164 30 W	HANSEN MOUNTAINS	MOUNTAINS	68 16 S	59 47 E	
KENT GAP		GAP	83 17 S	50 30 W	KHERLI, GORA	SEE MOUNT HURLEY	MOUNTAIN	66 17 S	51 21 E
KENT GLACIER		GLACIER	82 50 S	163 10 E	KHERRING, OSTROV	SEE			
KENT PLATEAU		PLATEAU	80 44 S	157 50 E	KEPRING ISLAND	ISLAND	66 24 S	110 38 E	
KENYON, MOUNT		MOUNTAIN	85 10 S	174 55 W	KHMARY ISLAND	ISLAND	66 33 S	91 00 E	
KENYON PEAKS		PEAKS	84 33 S	163 36 E	KICHENSTIDE GLACIER	GLACIER	67 46 S	47 36 E	
KERCKHOVE DE DENTERGHEP, MOUNT		MOUNTAIN	72 37 S	31 08 E	KIDD ISLANDS	ISLANDS	66 27 S	65 59 W	
KERGULEN, KHRERET	SEE				KIDSON, CAPE	CAPE	73 24 S	60 45 W	
KERGULEN PLATEAU		UNDERSEA PLATEAU	55 00 S	75 00 E	KIDSON ISLAND	ISLAND	67 12 S	61 11 E	
KERGULEN, DORSALE DES	SEE				KIDSTON ISLAND	SEE KIDSON ISLAND	ISLAND	67 12 S	61 11 E
KERGULEN PLATEAU		UNDERSEA PLATEAU	55 00 S	75 00 E	KIEFFER KNOLL	KNOLL	82 29 S	162 39 E	
KERGULEN-GAUSSBERG RIDGE	SEE				KIEL GLACIER	GLACIER	78 20 S	154 30 W	
KERGULEN PLATEAU		UNDERSEA PLATEAU	55 00 S	75 00 E	KIFFIN, MOUNT	SEE KYFFIN, MOUNT	MOUNTAIN	83 48 S	171 42 E
KERGULEN PLATEAU		UNDERSEA PLATEAU	55 00 S	75 00 E	KILRY ISLAND	ISLAND	66 16 S	110 31 E	
KERGULEN RIDGE	SEE				KILRY REEF	REEF	66 17 S	110 32 E	
KERGULEN PLATEAU		UNDERSEA PLATEAU	55 00 S	75 00 E	KILLERMET COVE	COVE	64 52 S	63 07 W	
KERNOT, MOUNT	SEE				KILLER MOUNTAIN	MOUNTAIN	71 54 S	160 23 E	
ØYDEHOLMEN, MOUNT		MOUNTAIN	67 26 S	55 42 E	KILLER RIDGE	RIDGE	77 10 S	161 57 E	
KERR, CAPE		CAPE	80 03 S	160 26 E	KILLINGBECK ISLAND	ISLAND	67 34 S	68 05 W	
KERR POINT		POINT	64 42 S	62 38 W	KILPATRICK, MOUNT	SEE			
KERSHAW PEAKS		PEAKS	64 56 S	63 08 W	KIRKPATRICK, MOUNT	MOUNTAIN	84 20 S	166 19 E	
KESSEMS PEAK		PEAK	86 51 S	146 41 W	KINET, MOUNT	MOUNTAIN	73 14 S	165 54 E	
KESSLER PEAK		PEAK	83 37 S	167 50 E	KING, CAPE	CAPE	73 35 S	166 37 E	
KESTER PEAKS		PEAKS	82 50 S	49 23 W	KING, CAPE	SEE KING POINT	POINT	63 09 S	55 27 W
KETCHUM GLACIER		GLACIER	75 00 S	63 45 W	KING, MOUNT	MOUNTAIN	69 53 S	69 26 W	
KETLEY POINT		POINT	64 42 S	62 46 W	KING EDWARD COVE	COVE	54 17 S	36 30 W	
KEUKEN ISLAND	SEE KEUKEN ROCK	ROCK IN WATER	68 35 S	77 50 E	KING EDWARD ICE SHELF	SEE			
KEUKEN ROCK		ROCK IN WATER	68 35 S	77 50 E	EDWARD VIII ICE SHELF	ICE SHELF	66 50 S	56 33 E	

KING EDWARD PLATEAU SEE									
EDWARD VIII PLATEAU	PENINSULA	66 35 S	56 50 E	KING ISLAND	ISLAND	65 30 S	64 03 W		
KING EDWARD POINT	POINT	54 17 S	36 30 W	KING ISLAND SEE KING PENINSULA	PENINSULA	73 12 S	101 00 W		
KING EDWARD'S COVE SEE				KING LEOPOLD AND QUEEN ASTRID COAST					
KING EDWARD COVE	COVE	54 17 S	36 30 W	SEE LEOPOLD AND ASTRID COAST	COAST	67 10 S	84 10 E		
KING EDWARD'S POINT SEE				KING LEOPOLD AND QUEEN ASTRID LAND					
KING EDWARD POINT	POINT	54 17 S	36 30 W	SEE LEOPOLD AND ASTRID COAST	COAST	67 10 S	84 10 E		
KING EDWARD VII LAND SEE				KING OSCAR II COAST SEE					
EDWARD VII PENINSULA	PENINSULA	77 40 S	155 00 W	OSCAR II COAST	COAST	65 45 S	62 30 W		
KING EDWARD VII PENINSULA SEE				KING OSCAR II LAND SEE					
EDWARD VII PENINSULA	PENINSULA	77 40 S	155 00 W	OSCAR II COAST	COAST	65 45 S	62 30 W		
KING EDWARD VIII GULF SEE				KING PEAK	PEAK	85 21 S	88 12 W		
EDWARD VIII BAY	BAY	66 50 S	57 00 E	KING PENINSULA	PENINSULA	73 12 S	101 00 W		
KING EDWARD VIII ICE SHELF SEE				KING PIN	NUMATAK	77 27 S	163 12 E		
EDWARD VIII ICE SHELF	ICE SHELF	66 50 S	56 33 E	KING POINT	POINT	63 09 S	55 27 W		
KING GEORGE BAY	BAY	62 06 S	58 05 W	KING RANGE	RANGE	71 54 S	165 10 E		
KING GEORGE ISLAND	ISLAND	62 00 S	53 15 W	KING RIDGE	RIDGE	84 38 S	64 05 W		
KING GEORGE'S ISLAND SEE				KING VALLFY	VALLFY	77 37 S	162 03 E		
KING GEORGE ISLAND	ISLAND	62 00 S	58 15 W	KINGYO ROCK	ROCK ON LAND	68 37 S	41 00 E		
KING GEORGE'S STRAIT SEE				KINWEAR MOUNTAINS	MOUNTAINS	69 32 S	67 40 W		
NELSON STRAIT	STRAIT	62 20 S	59 18 W	KINNES, CAPE	CAPE	63 22 S	56 33 W		
KING GEORGE THE SIXTH SOUND SEE				KINNES COVE SEE SUSPIROS BAY	BAY	63 19 S	56 28 W		
GEORGE VI SOUND	SOUND	71 00 S	68 00 W	KINNES, CAPE SEE KINNES, CAPE	CAPE	63 22 S	56 33 W		
KING GEORGE V COAST SEE				KINNTANNA PEAK	PEAK	71 53 S	8 21 E		
GEORGE V COAST	COAST	68 30 S	147 30 E	KINSELLA PEAK	PEAK	83 41 S	56 53 W		
KING GEORGE V LAND SEE				KINSEY, CAPE	CAPE	69 20 S	158 35 E		
GEORGE V COAST	COAST	68 30 S	147 30 E	KINSEY, MOUNT	MOUNTAIN	84 55 S	169 13 E		
KING GEORGE VI SOUND SEE				KINSEY RIDGE	RIDGE	75 23 S	139 25 W		
GEORGE VI SOUND	SOUND	71 00 S	68 00 W	KINZL CRESTS	PEAKS	67 05 S	66 18 W		
KING GLACIER	GLACIER	83 29 S	170 18 E	KIRBY CONE	PEAK	85 54 S	136 26 W		
KING HAAKON BAY	BAY	54 10 S	37 20 W	KIRKBY, MOUNT	PEAK	70 26 S	65 15 E		
KING HAAKONS BAY SEE				KIRKBY GLACIER	GLACIER	70 43 S	166 05 E		
KING HAAKON BAY	BAY	54 10 S	37 20 W	KIRKBY HEAD	HEADLAND	67 17 S	46 29 E		
KING HAAKONS HARBOR SEE				KIRKRY SHOAL	SHOAL	66 15 S	110 31 E		
KING HAAKON BAY	BAY	54 10 S	37 20 W	KIRKCALDY SPUR	SPUR	76 38 S	159 49 E		

KIRKPATRICK, MOUNT	MOUNTAIN	84 20 S	166 19 E	KLAKKNARREN PEAK	PEAK	73 57 S	5 42 W
KIRKWOOD, MOUNT	MOUNTAIN	63 00 S	60 39 W	KLARIUS MIKKELSEN FJELL SEE MIKKELSEN PEAK	PEAK	67 48 S	66 42 E
KIRKWOOD ISLANDS	ISLANDS	68 22 S	69 00 W	KLEBELSFERG GLACIER	GLACIER	67 23 S	66 19 W
KIRKWOOD RANGE	RANGE	76 30 S	162 00 E	KLEINE PIC SEE NACHTIGAL PEAK	PEAK	54 29 S	36 14 W
KIRTON ISLAND	ISLAND	67 30 S	63 38 E	KLEIN GLACIER	GLACIER	86 48 S	150 00 W
KIRWAN ESCARPMENT	ESCARPMENT	73 25 S	3 30 W	KLEIN KAPI SEE LILLE KARI ROCK	ROCK IN WATER	54 25 S	3 28 E
KIRWAN INLET	INLET	72 21 S	68 50 W	KLEVEKAMPEN MOUNTAIN	MOUNTAIN	71 58 S	7 41 E
KIRWANVEGGEN SEE KIRWAN ESCARPMENT	ESCARPMENT	73 25 S	3 30 W	KLEVEKÅPA MOUNTAIN	MOUNTAIN	72 02 S	7 37 E
KISTA NUNATAK	NUNATAK	69 47 S	37 17 E	KLEVETIND PEAK	PEAK	71 59 S	7 37 E
KISTA ROCK	ISLAND	69 44 S	74 24 E	KLIMOV BLUFF	BLUFF	74 51 S	113 52 W
KISTA STRAIT	STRAIT	67 35 S	62 51 E	KLING, MOUNT	MOUNTAIN	54 30 S	36 18 W
KITAMI BEACH	BEACH	69 01 S	39 34 E	KLCA POINT	POINT	66 38 S	57 19 E
KITANO-URA COVE	COVE	69 00 S	39 36 E	KLC ROCK	ROCK IN WATER	63 52 S	60 46 W
KITTICARRARA GLACIER	GLACIER	77 43 S	163 03 E	KLÖVSTAD, CAPE	CAPE	71 39 S	170 08 E
KIVI PEAK	PEAK	86 22 S	129 39 W	KLCYD, OSTROV SEE CLCYD ISLAND	ISLAND	66 25 S	110 33 E
KIWI PASS	PASS	80 48 S	158 05 E	KLCZ, MYS SEE CAPE CLOSE	CAPE	65 55 S	52 29 E
KIZER ISLAND	ISLAND	77 16 S	150 48 W	KLUMPANE PFAKS	PEAKS	71 57 S	3 24 W
KJELBOTNNUTEN SEE KJELBOTN PEAK	PEAK	72 14 S	26 34 E	KLUNG ISLAND	ISLAND	67 33 S	62 59 E
KJELBOTN PEAK	PEAK	72 14 S	26 34 E	KLUNG ISLANDS	ISLANDS	67 33 S	63 00 E
KJELLBERGNUTEN SEE KJELLBERG PEAK	PEAK	72 56 S	3 45 W	KLUTSCHAK POINT	POINT	54 10 S	37 41 W
KJELLBERG PEAK	PEAK	72 56 S	3 45 W	KNACK POINT	POINT	85 15 S	119 50 W
KJELLMAN, CAPE	CAPE	63 44 S	59 24 W	KNALLEN PEAK	PEAK	72 16 S	3 56 W
KJELLSTRØM ROCK	ROCK IN WATER	54 16 S	37 26 W	KNAPPANE PFAKS	PEAKS	72 38 S	4 12 W
KJERKA, MOUNT	PEAK	68 03 S	66 08 E	KNAPPEN PEAK	PEAK	69 27 S	39 40 E
KJEPRINGA, MOUNT	PEAK	66 29 S	55 11 E	KNATTEBRAUTA NUNATAKS	NUNATAKS	72 27 S	0 18 E
KJERILF GLACIER	GLACIER	54 21 S	36 51 W	KNERTEN ROCK	ROCK ON LAND	71 33 S	2 52 W
KJØLEN SEE KEEL ISLAND	ISLAND	67 21 S	59 19 E	KNIFE POINT	POINT	60 43 S	45 37 W
KJØLRABRANF HILLS	HILLS	72 16 S	3 22 W	KNIGHT ISLAND	ISLAND	64 55 S	64 01 W
KJUKA HEADLAND	HEADLAND	69 36 S	39 44 E	KNIGHT ROCKS	ROCKS IN WATER	62 50 S	61 35 W
KJUKEVÅG BAY	BAY	69 36 S	39 41 E	KNOR, THE	KNOLL	54 01 S	37 58 W
KJUKLINGEN NUNATAK	NUNATAK	68 13 S	58 27 E	KNOBBLE HEAD	HEADLAND	63 09 S	56 32 W
KJURINGEN SEE RAYNER PEAK	PEAK	67 24 S	55 56 E	KNOBHEAD	MOUNTAIN	77 55 S	161 32 E
KLAKKANE ISLANDS	ISLANDS	67 15 S	59 46 E				

KNOBHEAD MOUNTAIN SEE KNOBHEAD	MOUNTAIN	77 55 S	161 32 E	KO-IWA ROCK	ROCK ON LAND	68 42 S	40 33 E
KNOB POINT	POINT	57 04 S	26 47 W	KOLL ROCK	ROCK IN WATER	67 24 S	60 41 E
KNOB POINT	POINT	77 48 S	166 40 E	KOLLSKJFR SEE KOLL ROCK	ROCK IN WATER	67 24 S	60 41 E
KNOLL, THE	KNOLL	77 31 S	169 22 E	KOLOC POINT	POINT	74 11 S	111 24 W
KNOROKSFT SEE HUMPBACK ROCKS	ROCKS IN WATER	54 07 S	36 38 W	KOLOSOV, CAPE	CAPE	66 29 S	50 16 E
KNOTTEN NUNATAK	NUNATAK	71 37 S	2 19 W	KOLOSOV'S CAPE SEE KOLUSOV, CAPE	CAPE	66 29 S	50 16 E
KNOWLES, CAPE	CAPE	71 48 S	60 50 W	KOLP, MOUNT	MOUNTAIN	81 39 S	161 42 E
KNOWLES PASSAGE	PASSAGE	66 26 S	110 28 E	K. OLSEN, MOUNT SEE OLSEN CRAGS	CRAGS	86 12 S	160 48 W
KNOX COAST	COAST	66 30 S	105 00 E	KOMSA MOUNTAIN	MOUNTAIN	72 05 S	25 21 E
KNOX PEAK	PEAK	84 49 S	116 39 W	KOMSRREEN SEE KOMS GLACIER	GLACIER	72 03 S	25 18 E
KNUCKEY PEAKS	PEAKS	67 54 S	53 32 E	KOMS GLACIER	GLACIER	72 03 S	25 18 E
KNUCKLE REEF	REEF	67 50 S	67 22 W	KOMSMOL'SKAYA HILL	HILL	66 33 S	93 01 E
KNUT SJUNDBECK, MOUNT SEE				KONG EDWARD VII LAND SEE			
SUNDBECK, MOUNT	PEAK	86 10 S	159 28 W	EDWARD VII PENINSULA	PENINSULA	77 40 S	155 00 W
KOALA ISLAND	ISLAND	67 34 S	47 53 E	KONG GEORGE V-LAND SEE			
KOCH GLACIER	GLACIER	64 27 S	62 30 W	GEORGE V COAST	COAST	68 30 S	147 30 E
KODRINGTON, GORA SEE				KONG LEOPOLD OG DRONNING ASTRID LAND			
KODRINGTON, MOUNT	MOUNTAIN	66 18 S	52 52 E	SEE LEOPOLD AND ASTRID COAST	COAST	67 10 S	84 10 E
KOECHLIM ISLAND	ISLAND	66 42 S	67 38 W	KONG OSKAR II KUSTE SEE			
KOEFEL, RAHJA SEE SUSPIROS BAY	BAY	62 19 S	56 28 W	OSCAR II COAST	COAST	65 45 S	62 30 W
KOERNER BLUFF	BLUFF	76 00 S	133 04 W	KONIG EDWARD VII LAND SEE			
KOERNER ROCK	ROCK ON LAND	63 10 S	57 05 W	EDWARD VII PENINSULA	PENINSULA	77 40 S	155 00 W
KOERNITZ GLACIER	GLACIER	85 42 S	154 24 W	KONIG-EISSTROM SEE KONIG GLACIER	GLACIER	54 10 S	36 48 W
KOETHER INLET	INLET	71 56 S	97 20 W	KONIG GEORGE V-LAND SEE			
KOETTLITZ GLACIER	GLACIER	78 17 S	164 00 E	GEORGE V COAST	COAST	68 30 S	147 30 E
KOFFER SEE COFFER ISLAND	ISLAND	60 45 S	45 08 W	KONIG GEORG INSEL SEE			
KOHLER GLACIER	GLACIER	74 55 S	113 45 W	KING GEORGE ISLAND	ISLAND	62 00 S	58 15 W
KOHLER HEAD	HEADLAND	75 48 S	162 51 E	KONIG GLACIER	GLACIER	54 10 S	36 48 W
KOHLER RANGE	RANGE	75 05 S	114 15 W	KONIG HAAKON HAFEN SEE			
KOHL-LARSEN PLATFAU SEE				KING HAAKON BAY	BAY	54 10 S	37 20 W
KOHL PLATFAU	PLATFAU	54 14 S	36 57 W	KONIGIN ALFXANDRA GEBIRGE SEE			
KOHL PLATFAU	PLATFAU	54 14 S	36 57 W	QUEEN ALEXANDRA RANGE	RANGE	84 00 S	169 00 E
KOHNYR RIDGE	RIDGE	82 47 S	160 10 E	KONIGIN MARY LAND SEE			
				CUFFIN MARY COAST	COAST	67 00 S	96 00 E

KÖNIGIN MAUD BUCHT SEE				KRATERBUCHT SEE CRATER LAY	BAY	56 40 S	23 10 W
QUEEN MAUD BAY	BAY	54 14 S	37 23 W	KRAT ROCKS	SUBMERGED ROCKS	68 34 S	77 54 E
KÖNIGIN MAUD GEBIRGE SEE				KRAHL MOUNTAINS	RANGE	73 10 S	14 10 W
QUEEN MAUD MOUNTAINS	MOUNTAINS	86 00 S	160 00 W	KRAIUSE POINT	POINT	66 34 S	91 06 E
KÖNIG OSKAR II LAND SEE				KREBS, MOUNT	PEAK	84 51 S	170 20 W
OSCAR II COAST	COAST	65 45 S	62 30 W	KREBS GLACIER	GLACIER	64 38 S	61 31 W
KON-TIKI NUNATAK	NUNATAK	82 33 S	159 52 E	KREILING MESA	MESA	83 13 S	157 54 E
KOOR, MOUNT	PEAK	84 53 S	169 02 W	KREITZER BAY SEE VINCENNES BAY	BAY	66 30 S	109 30 E
KOOPERATSIYA ICE PIEDMONT	ICE PIEDMONT	70 15 S	160 25 E	KREITZER GLACIER	GLACIER	70 25 S	72 30 E
KOOPMAN PEAK	PEAK	85 29 S	125 35 W	KREITZERISEN	GLACIER	72 13 S	22 10 E
KOBYWAN PEAK	PEAK	82 43 S	162 49 E	KRICHAK BAY	BAY	68 28 S	151 12 E
KOPAITIC ISLAND	ISLAND	63 19 S	57 55 W	KRING, MOUNT	MOUNTAIN	75 00 S	157 56 E
KOPERE, MOUNT	PEAK	82 17 S	158 51 E	KRINGHOLMANE SEE HOBBS ISLANDS	ISLANDS	67 19 S	59 58 E
KÖPPENBERG SEE KÖPPEN POINT	POINT	54 30 S	36 02 W	KRING ISLANDS	ISLANDS	67 10 S	58 30 E
KÖPPEN POINT	POINT	54 30 S	36 02 W	KRINGLA SEE KRING ISLANDS	ISLANDS	67 10 S	58 30 E
KOPPERVICK SEE KOPPERVIK	COVE	54 00 S	37 25 W	KRISTENSEN, GOPA SEE			
KOPPERVIK	COVE	54 00 S	37 25 W	CHRISTENSEN, MOUNT	MOUNTAIN	67 57 S	48 00 E
KOSCIUSKO, MOUNT	MOUNTAIN	75 40 S	131 56 W	KRISTENSEN, MOUNT	MOUNTAIN	86 20 S	159 40 W
KOSCO GLACIER	GLACIER	84 27 S	178 00 W	KRISTENSEN ROCKS	ROCKS IN WATER	71 56 S	171 08 E
KOSKI GLACIER	GLACIER	85 17 S	167 15 E	KRISTIANIA ISLAND SEE			
KOSKO, MOUNT	MOUNTAIN	79 09 S	159 31 E	CHRISTIANIA ISLANDS	ISLANDS	63 57 S	61 27 W
KOSTKA, MOUNT	MOUNTAIN	70 42 S	164 48 E	KRIVGY, PROLIV SEE			
KOTICK POINT	POINT	64 00 S	58 22 W	ROBERTSON CHANNEL	MARINE CHANNEL	66 19 S	110 29 E
KOTTER OFF COFFER ISLAND	ISLAND	60 45 S	45 08 W	KROGH ISLAND	ISLAND	66 17 S	67 00 W
KOUPEROV PEAK	PEAK	75 04 S	133 48 W	KROGMANN ISLAND SEE			
KOWALCZYK, MOUNT	MOUNTAIN	77 56 S	163 47 E	HCVGAARD ISLAND	ISLAND	65 08 S	64 06 W
KOZŌ ROCK	ROCK ON LAND	68 23 S	41 54 E	KROGMANN POINT	POINT	65 08 S	64 08 W
K, PRESTRUD, MOUNT SEE				KROK FJORD	FJORD	68 40 S	78 00 E
PRESTRUD, MOUNT	PEAK	86 34 S	165 07 W	KROKFJORDEN SEE KROK FJORD	FJORD	68 40 S	78 00 E
KRAKKEN HILL	HILL	71 57 S	26 14 E	KROK INLET SEE KROK FJORD	FJORD	68 40 S	78 00 E
KRAMER ROCKS	ROCKS IN WATER	65 26 S	64 02 W	KROKISIUS, MOUNT	MOUNTAIN	54 29 S	36 06 W
KRANK GLACIER	GLACIER	83 08 S	162 05 E	KROKISIUS-BERG SEE			
KRANZ PEAK	PEAK	86 31 S	155 24 W	KROKISIUS, MOUNT	MOUNTAIN	54 29 S	36 06 W
KRÄSEN CREVASSE FIELD	CREVASSE FIELD	71 48 S	0 58 W	KROK ISLAND	ISLAND	67 02 S	57 46 E



KROCK LAKE	LAKE	68 37 S	79 24 E	KURYE MOUNTAINS	MOUNTAINS	71 52 S	9 50 E
KROCKVATNET SEE KROCK LAKE	LAKE	68 37 S	79 24 E	KUISMOKI POINT	POINT	65 33 S	65 54 W
KRONER LAKF	LAKE	62 59 S	60 35 W	KUITSCHIN PEAK	PEAK	46 25 S	159 42 W
KRONPRINSESSE MARTHAS LAND SEE				KUVFN HILL	HILL	73 52 S	5 15 W
PRINCESS MARTHA COAST	COAST	72 00 S	7 30 W	KUVSLETTA FLAT	FLAT	73 50 S	5 14 W
KRONPRINS GUSTAV CHANNEL SEE							
PRINCE GUSTAV CHANNEL	STRAIT	63 50 S	58 15 W	KUVINGEN HILL	HILL	73 50 S	5 09 W
				KUZIRA POINT SEE KUJIRA POINT	POINT	69 36 S	38 18 E
KRONPRINS OLAV LAND SEE				KVALFINNEN RIDGE	RIDGE	72 08 S	26 24 E
PRINCE OLAV COAST	COAST	68 30 S	42 30 E	KVARS BAY SEE KVARSNES BAY	BAY	67 03 S	56 49 E
KRONPRINZ GUSTAF KANAL SEE				KVARSNES BAY	BAY	67 03 S	56 49 E
PRINCE GUSTAV CHANNEL	STRAIT	63 50 S	58 15 W				
KRONPRINZ OLAV BERGE SEE				KVARSNES FORELAND	HEADLAND	67 02 S	57 00 E
PRINCE OLAV MOUNTAINS	MOUNTAINS	85 00 S	172 00 W	KVARS PROMONTORY SEE			
KROUT GLACIER	GLACIER	84 53 S	172 12 W	KVARSNES FORELAND	HEADLAND	67 02 S	57 00 E
KRÜGER, MOUNT	PEAK	72 36 S	0 57 E	KVASSKNATTEN NUNATAK	NUNATAK	72 27 S	0 20 E
				KVASTIND PEAK	PEAK	72 31 S	3 23 W
				KVEA VALLEY	VALLEY	71 55 S	4 30 E
KRYLEN HILL	HILL	71 33 S	2 10 W				
KRYLOV PENINSULA	PENINSULA	69 05 S	156 20 E	KVERVELNATTEN PEAK	PEAK	73 31 S	3 53 W
KRYLVIKA BIGHT	BIGHT	71 20 S	2 00 W	KVITHAMAREN CLIFF	CLIFF	72 00 S	5 02 E
K, SUNDBECK, MOUNT SEE				KVITHOLTEN HILL	HILL	71 49 S	5 51 E
SUNDBECK, MOUNT	PEAK	86 10 S	158 28 W	KVITHØ PEAK	PEAK	72 29 S	1 13 E
KUBBESTOLEN PEAK	PEAK	71 47 S	8 54 E	KVITHOVDEN PEAK	PEAK	72 22 S	0 45 E
KUBISDØJDA	RAVINE	71 59 S	7 26 E	KVITKJØLEN RIDGE	RIDGE	72 24 S	0 49 E
KUBISDALEN	VALLEY	71 58 S	7 14 E	KVITKLEVFN CIRQUE	CIRQUE	72 00 S	7 43 E
KUBIS MOUNTAIN	MOUNTAIN	71 58 S	7 70 E	KVITØYA SEE WHITE ISLAND	ISLAND	66 44 S	48 35 E
KUHN NUNATAK	NUNATAK	84 07 S	66 34 W	KVITSKARVET SEE KRÜGER, MOUNT	PEAK	72 36 S	0 57 E
KUJIRA POINT	POINT	69 36 S	38 18 E	KVITSKARVHALSEN SADDLE	SADDLE	72 30 S	0 51 E
KUKRI HILLS	RANGE	77 44 S	162 50 E	KVITSØDENF VALLEY	VALLEY	72 26 S	0 45 E
KULEN MOUNTAIN	MOUNTAIN	72 39 S	3 18 W	KYFFIN, MOUNT	MOUNTAIN	83 48 S	171 42 E
KULLEN KHOLL	HILL	72 04 S	2 44 W	KYFTIN, MOUNT SEE KYFFIN, MOUNT	MOUNTAIN	83 48 S	171 42 E
KUNO POINT	POINT	66 24 S	67 10 W	KYLF NUNATAKS	NUNATAKS	66 47 S	51 20 E
KUPRIYANOV ISLANDS	ISLANDS	54 45 S	36 19 W	KYRKJEBAKKEN SLOPE	SLOPE	71 54 S	6 32 E
KURKI HILLS SEE KUKRI HILLS	RANGE	77 44 S	162 50 E	KYRKJEDALEN VALLEY	VALLEY	71 50 S	6 53 E
KURLAK, MOUNT	MOUNTAIN	84 06 S	168 05 E	KYRKJEDÅLSHALSEN SADDLE	SADDLE	71 47 S	6 53 E
KURIMI ISLAND	ISLAND	69 01 S	39 28 E				

KYRKJESKIPET PEAK	PEAK	71 52 S	6 48 E	LAFARGE ROCKS	ROCKS IN WATER	63 13 S	57 33 W
KYRKJETORGET	FLAT	71 54 S	6 57 E	LAFOND BAY	BAY	63 27 S	54 10 W
				LAFORREST ROCK	ROCK ON LAND	45 04 S	164 32 W
				LAGALLY, MOUNT	MOUNTAIN	67 04 S	67 06 W
				LAGARRIGUI COVE	COVE	64 39 S	62 34 W
				LAGERNAYA, BIKHTA SEE O'BRIEN BAY	BAY	66 18 S	110 32 E
				LAGGARD ISLAND	ISLAND	64 49 S	64 02 W
				LAGHAMAREN CLIFF	CLIFF	72 30 S	0 30 E
				LAGKOLLANE HILLS	HILLS	72 08 S	22 28 E
				LAGOON ISLAND	ISLAND	67 35 S	68 16 W
LAAVEBRUA SEE PAMP ROCK	ROCK IN WATER	53 59 S	38 18 W	LAGOON POINT	POINT	54 11 S	36 35 W
LABBE, ISLOTE SEE LABBE ROCK	ROCK IN WATER	63 17 S	57 56 W	LA GORCE MOUNTAINS	MOUNTAINS	86 45 S	146 00 W
LABBE, ISLOTES SEE STRAY ISLANDS	ISLANDS	65 10 S	64 14 W	LA GORCE PEAK	PEAK	77 37 S	153 22 W
LABBE ROCK	ROCK IN WATER	63 17 S	57 56 W	LAGOTELLFRIE ISLAND	ISLAND	67 53 S	67 24 W
LABUAN, CAPE	POINT	53 12 S	73 28 E	LAGRANGE, CABO SEE STRATH POINT	POINT	64 32 S	62 36 W
LABYRINTH	DISSECTED HIGHLAND	77 33 S	160 53 E	LAGRANGE, CAPE SEE LAGRANGE PEAK	PEAK	64 28 S	62 26 W
LACAZE-DUTHIERS, CAPE SEE DUTHIERS POINT	POINT	64 48 S	62 49 W	LAGRANGE, MOUNT	MOUNTAIN	80 18 S	29 56 W
LACEY, MOUNT	MOUNTAIN	70 12 S	64 42 E	LAGRANGE ISLAND	ISLAND	66 46 S	141 28 E
LACHMAN, CAPE	CAPE	63 47 S	57 47 W	LAGRANGE PEAK	PEAK	64 28 S	62 26 W
LACHMAN CRAGS	ESCARPMENT	63 52 S	57 50 W	LAGRELIUS, CAPE SEE LAGRELIUS POINT	POINT	63 55 S	58 17 W
LACHMANN, KAP SEE LACHMAN, CAPE	CAPE	63 47 S	57 47 W	LAGRELIUS POINT	POINT	63 55 S	58 17 W
LACKEY RIDGE	RIDGE	84 49 S	116 15 W	LAGTYANGEN SEE LOW TONGUE	POINT	67 33 S	62 00 E
LACLAVÈRE PLATEAU	PLATEAU	63 27 S	57 47 W	LAGUNA HILL	HILL	62 56 S	60 42 W
LA CONCHÉE	ISLAND	66 47 S	141 29 E	LAHAYE, MOUNT	MOUNTAIN	72 36 S	31 10 E
LACROIX, MOUNT	MOUNTAIN	65 03 S	63 58 W	LAHILLE, POINTE SEE LAHILLE ISLAND	ISLAND	65 33 S	64 23 W
LACROIX, MOUNT SEE LACROIX NUNATAK	NUNATAK	66 51 S	141 20 E	LAHILLE ISLAND	ISLAND	65 33 S	64 23 W
LACROIX GLACIER	GLACIER	77 40 S	162 33 E	LAINÉ, ROCA SEE LONE ROCK	ROCK IN WATER	62 21 S	58 50 W
LACROIX NUNATAK	NUNATAK	66 51 S	141 18 E	LAINÉZ, CAPE SEE LAINÉZ POINT	POINT	67 41 S	67 48 W
LACUNA ISLAND	ISLAND	65 31 S	65 14 W	LAINÉZ POINT	POINT	67 41 S	67 48 W
LADY NEWNES BAY	BAY	73 40 S	167 30 E	LAIRO, CAPF	CAPE	81 42 S	162 28 E
LADY NEWNES ICE SHELF SEE LADY NEWNES BAY	BAY	73 40 S	167 30 E	LAIRO GLACIER	GLACIER	84 55 S	169 55 E
LADY NEWNES SHELF ICE SEE LADY NEWNES BAY	BAY	73 40 S	167 30 E	LAIRO PLATEAU	PLATEAU	82 00 S	157 00 E
LADY NEWNES BAY	BAY	73 40 S	167 30 E				
LAËNNEC GLACIER	GLACIER	64 12 S	62 13 W				

LAIR POINT	POINT	62 37 S	61 02 W	LANCHESTER BAY	BAY	62 55 S	60 04 W
LAJARTE ISLANDS	ISLANDS	64 14 S	63 24 W	LANCING GLACIER	GLACIER	54 20 S	36 56 W
LAKE ISLAND	ISLAND	48 33 S	77 59 E	LANDAHER POINT	POINT	67 04 S	67 48 W
LAKTIONOV ISLAND	ISLAND	65 46 S	65 46 W	LANE BAY	BAY	75 25 S	141 45 W
LALLEMAND BAY SEE LALLEMAND FJORD	BAY	67 05 S	66 45 W	LANDEN, MOUNT SEE LANDEN RIDGE	RIDGE	66 51 S	63 51 W
LALLEMAND FIORD SEE LALLEMAND FJORD	BAY	67 05 S	66 45 W	LANDEN RIDGE	RIDGE	66 51 S	63 51 W
LALLEMAND FJORD	BAY	67 05 S	66 45 W	LANDFALL PEAK	PEAK	72 01 S	102 08 W
LAMARID, ISLOTES SEE PSI ISLANDS	ISLANDS	64 18 S	63 01 W	LAND GLACIER	GLACIER	75 40 S	141 45 W
LAMARCK ISLAND	ISLAND	66 40 S	140 02 E	LANDING, TH:	SNOWFIELD	78 21 S	161 30 E
LAMB, CAPE	CAPE	63 54 S	57 37 W	LANDMARK PEAK	PEAK	79 10 S	85 40 W
LAMBDA ISLAND	ISLAND	64 18 S	63 00 W	LANDOLT, MOUNT	MOUNTAIN	78 46 S	84 30 W
LAMBERT GLACIER	GLACIER	71 00 S	70 00 E	LANDON PROMONTORY	PROMONTORY	69 13 S	69 20 E
LAMBERT Nunatak	NUNATAK	75 25 S	139 70 W	LANDRY BLUFF	BLUFF	85 16 S	175 37 W
LAMBERTS PEAK	PEAK	72 44 S	74 51 E	LANDRY PEAK	PEAK	75 35 S	140 15 W
LAMBETH, CAPE SEE LAMBETH BLUFF	BLUFF	53 11 S	73 36 E	LANGF GLACIER	GLACIER	62 07 S	59 30 W
LAMBETH BLUFF	BLUFF	53 11 S	73 36 E	LANGF PEAK	PEAK	71 34 S	167 42 E
LAMBOLEY PEAK	PEAK	75 04 S	64 19 W	LANGFSTRAND SEE CHEAPMAN BAY	BAY	54 09 S	37 31 W
LAMB PEAK	PEAK	79 35 S	84 57 W	LANGFSTRAND HARBOUR SEE			
LAMB POINT	POINT	73 41 S	60 48 W	LANGMAN BAY	BAY	54 09 S	37 31 W
LAMINA PEAK	PEAK	70 32 S	68 45 W	LANGEVAD GLACIER	GLACIER	73 08 S	168 50 E
LAMMERS GLACIER	GLACIER	68 37 S	66 10 W	LANGEVATHET SEE ELLIS FJORD	INLET	68 36 S	78 10 E
LAMOLAIFE	HILL	66 40 S	140 01 E	LANGFLOGBRFEN SEE LANGFLOG GLACIER	GLACIER	72 06 S	4 14 E
LAMPERT, MOUNT	MOUNTAIN	74 33 S	62 39 W	LANGFLOGET CLIFF	CLIFF	72 06 S	4 24 E
LAMPING PEAK	PEAK	84 14 S	164 49 E	LANGFLOG GLACIER	GLACIER	72 06 S	4 14 E
LAMPITT Nunatak	NUNATAK	66 57 S	65 47 W	LANGFORD PEAK	PEAK	85 33 S	135 23 W
LAMPLUGH BAY SEE LAMPLUGH INLET	INLET	71 23 S	61 10 W	LANGHOFF ISLAND	ISLAND	72 32 S	93 02 W
LAMPLUGH INLET	INLET	71 23 S	61 10 W	LANGHOVDE GLACIER	GLACIER	69 12 S	39 46 E
LAMPLUGH ISLAND	ISLAND	75 38 S	162 48 E	LANGHOVDE HILLS	HILLS	69 14 S	39 44 E
LANA POINT SEE CAFE POINT	POINT	64 39 S	61 59 W	LANGHOVDE-KITA POINT	POINT	69 10 S	39 37 E
LANCASTER, CAPE	CAPE	64 51 S	63 44 W	LANG ISLAND	ISLAND	66 59 S	57 41 E
LANCASTER HILL	HILL	65 21 S	64 00 W	LANGLEY PEAK	PEAK	64 02 S	60 36 W
LANCE ROCKS	ROCKS ON LAND	82 52 S	48 15 W	LANGMUIR COVE	COVE	66 58 S	67 10 W
				LANGNABRANE SEE WILKINSON PEAKS	PEAKS	66 37 S	54 15 E

LANGNES CHANNEL	SEE LANGNES FJORD	FJORD	68 30 S	78 20 E	LARRY GOULD BAY	SEE GOULD BAY	BAY	78 10 S	44 00 W
LANGNESSET	SEE LANGNES PENINSULA	PENINSULA	68 28 S	78 15 E	LARS ANDERSEN ISLAND	SEE	ISLAND	67 26 S	63 22 E
LANGNES FJORD		FJORD	68 30 S	78 20 E	ANDERSEN ISLAND		ISLAND	67 26 S	63 22 E
LANGNES INLET	SEE LANGNES FJORD	FJORD	68 30 S	78 20 E	LARS ANDERSON ISLANDS	SEE	ISLAND	67 26 S	63 22 E
LANGNES PENINSULA		PENINSULA	68 28 S	78 15 E	ANDERSEN ISLAND		ISLAND	67 26 S	63 22 E
LANG NUNATAK		NUNATAK	74 10 S	66 29 W	LARS CHRISTENSEN COAST		COAST	69 30 S	68 00 E
LANGPOLLEN COVE		COVE	69 26 S	39 35 E	LARS CHRISTENSEN LAND	SEE	COAST	69 30 S	68 00 E
LANGSKAVLFN GLACIER		GLACIER	72 01 S	14 29 E	LARS CHRISTENSEN COAST		COAST	69 30 S	68 00 E
LANG SOUND		SOUND	67 09 S	58 40 E	LARS CHRISTENSEN PEAK		PEAK	68 46 S	90 31 W
LÄNGSTANS IDDE	SEE LONGING, CAPE	CAPE	64 33 S	58 50 W	LARSEMANN FJELLENE	SEE	HILLS	69 23 S	76 13 E
LANGSUNDET	SEE LANG SOUND	SOUND	67 09 S	58 40 E	LARSEMANN HILLS		HILLS	69 23 S	76 13 E
LANKESTER, CAPE		CAPE	79 15 S	160 29 E	LARSEMANN HILLS		HILLS	69 23 S	76 13 E
LANN GLACIER		GLACIER	71 15 S	167 54 E	LARSEN, KAP	SEE LARSEN POINT	POINT	54 12 S	36 30 W
LANNING, MOUNT		MOUNTAIN	77 47 S	85 45 W	LARSEN, MOUNT		MOUNTAIN	59 27 S	27 18 W
LANTERMAN RANGE		RANGE	71 40 S	163 10 E	LARSEN, MOUNT		MOUNTAIN	74 51 S	162 12 E
LANYON, MOUNT		MOUNTAIN	71 15 S	67 10 E	LARSEN BANK		MARINE BANK	66 16 S	110 32 E
LANZ PEAK		PEAK	77 17 S	86 17 W	LARSEN BARRIER	SEE	ICE SHELF	68 30 S	62 30 W
LAPEYRÈRE BAY		BAY	64 23 S	63 15 W	LARSEN ICE SHELF		ICE SHELF	68 30 S	62 30 W
LAPLACE ISLAND		ISLAND	66 47 S	141 28 E	LARSEN RAY	SEE LARSEN INLET	INLET	64 26 S	59 26 W
LA PLATA CHANNEL	SEE PLATA PASSAGE	PASSAGE	64 40 S	62 01 W	LARSEN CHANNEL		STRAIT	63 10 S	56 12 W
LA PLAZA POINT	SEE PLAZA POINT	POINT	62 06 S	58 26 W	LARSEN CLIFFS		CLIFFS	71 56 S	6 53 E
LAPRADE VALLEY		VALLEY	85 11 S	174 36 W	LARSEN GLACIER		GLACIER	75 06 S	162 28 E
LAPRIDA, MONTE	SEE BANCK, MOUNT	MOUNTAIN	64 54 S	63 03 W	LARSEN HARBOR		INLET	54 50 S	36 01 W
LARGA, ISLA	SEE LONG ISLAND	ISLAND	63 46 S	58 12 W	LARSEN ICE BARRIER	SEE	ICE SHELF	68 30 S	62 30 W
LARGA, PUNTA	SEE AGUDA POINT	POINT	65 02 S	63 41 W	LARSEN ICE SHELF		ICE SHELF	68 30 S	62 30 W
LARGE RAZORBACK ISLAND	SEE				LARSEN ICE SHELF		ICE SHELF	68 30 S	62 30 W
BIG RAZORBACK ISLAND		ISLAND	77 41 S	166 30 E	LARSEN INLET		INLET	64 26 S	59 26 W
LARGO ISLAND		ISLAND	63 18 S	57 55 W	LARSEN ISLAND	SEE MONROE ISLAND	ISLAND	60 36 S	46 03 W
LARKMAN NUNATAK		NUNATAK	85 46 S	179 23 E	LARSEN ISLANDS		ISLANDS	60 36 S	46 04 W
LA ROCHE STRAIT	SEE BIRD SOUND	SOUND	54 00 S	38 01 W	LARSEN MOUNTAINS	SEE	HILLS	69 23 S	76 13 E
LAROYI ISLAND	SEE LARROUY ISLAND	ISLAND	65 52 S	65 15 W	LARSEMANN HILLS		HILLS	64 58 S	60 04 W
LARREA, ESTRECHO	SEE BOYD STRAIT	STRAIT	62 50 S	62 00 W	LARSEN NUNATAK		NUNATAK	64 58 S	60 04 W
LARROUY ISLAND		ISLAND	65 52 S	65 15 W	LARSEN POINT		POINT	54 12 S	36 30 W
					LARS ISLAND		ISLAND	54 28 S	3 22 E

LARS NUNATAK	NUNATAK	71 52 S	4 13 E	LAUDON, MOUNT	MOUNTAIN	74 13 S	64 03 W	
LARSON CRAG	CRAG	76 44 S	161 08 E	LAUFF ISLAND	ISLAND	73 03 S	126 08 W	
LARSON NUNATAKS	NUNATAKS	82 45 S	48 00 W	LAUFICH CHANNEL	MARINE CHANNEL	66 17 S	110 10 E	
LARSON VALLEY	VALLY	79 32 S	83 51 W	LAUNCHES BEACH	SEE SKUA BEACH	BEACH	53 05 S	79 41 E
LARSØYA SFE LARS ISLAND	ISLAND	54 28 S	3 22 E	LAUNCH ROCK	SUBMERGED ROCK	67 46 S	68 54 W	
LARSSEY PEAK	PEAK	54 19 S	36 46 W	LAUNDT, MOUNT	MOUNTAIN	72 34 S	31 27 E	
LARVIK	BAY	54 22 S	36 54 W	LAURENS, CAPE	CAPE	52 59 S	73 15 E	
LARVIK BAY SEE LARVIK	BAY	54 22 S	36 54 W	LAURENS PENINSULA	PENINSULA	53 00 S	73 18 E	
LARVIK CONE	PEAK	54 22 S	36 52 W	Laurie Island	ISLAND	60 44 S	44 47 W	
LARVIK PEAK SFE LARVIK CONE	PEAK	54 22 S	36 52 W	Laurie Point	POINT	54 03 S	37 59 W	
LASERON ISLANDS	ISLANDS	66 59 S	142 50 E	Lauritzfn Bay	BAY	69 05 S	156 50 E	
LASHLEY MOUNTAINS SEE				LAUSSEDAT HEIGHTS	HEIGHTS	64 47 S	62 30 W	
LASHLY MOUNTAINS	MOUNTAINS	77 54 S	159 33 E	LAUTARO, CANAL SEE				
LASHLY GLACIER	GLACIER	77 55 S	159 48 E	ARGENTINO CHANNEL	MARINE CHANNEL	64 54 S	63 01 W	
LASHLY MOUNTAINS	MOUNTAINS	77 54 S	159 33 E	LAUTARO, ISLOTE SEE				
LAS ISLAS, BAHÍA DE SEE				LÁVEBRIA ISLAND	ISLAND	63 02 S	60 35 W	
ISLES, BAY OF	BAY	54 02 S	37 20 W	LAUTARO ISLAND	ISLAND	64 48 S	63 06 W	
LASSELL, MOUNT	PEAK	71 45 S	69 50 W	LAUZANNE COVE	COVE	65 05 S	63 23 W	
LASSERRE, BAHÍA SEE ADMIRALTY BAY	BAY	62 10 S	58 25 W	LAVALLEF PEAK	PEAK	72 04 S	164 56 E	
LASSITER COAST	COAST	73 45 S	62 00 W	LAVALLEF POINT	POINT	76 37 S	159 51 E	
LASSITER ICE BARRIER SEE				LÁVEBRIA ISLAND	ISLAND	63 02 S	60 35 W	
RONNE ICE SHELF	ICE SHELF	78 30 S	61 00 W	LÁVEBRIA ISLAND SEE LÁVEBRIA ISLAND	ISLAND	63 02 S	60 35 W	
LASSITER SHELF ICE SEE				LAVERGNE GLACIER	GLACIER	85 19 S	170 45 W	
RONNE ICE SHELF	ICE SHELF	78 30 S	61 00 W	LAVETT, CAPE SEE LAVETT BLUFF	BLUFF	53 11 S	73 32 E	
LASSUS MOUNTAINS	MOUNTAINS	69 30 S	71 37 W	LAVETT BLUFF	BLUFF	53 11 S	73 32 E	
LAST CACHE MINATAK	NUNATAK	85 34 S	174 10 W	LAVOISIER ISLAND	ISLAND	66 12 S	66 44 W	
LAST HILL	HILL	63 28 S	57 05 W	LAVRIS PEAK	PEAK	76 49 S	125 56 W	
LATAFY ISLAND	ISLAND	70 45 S	74 35 W	LAW, ROCA SEE LOW ROCK	ROCK IN WATER	62 17 S	58 39 W	
LATADY MOUNTAINS	MOUNTAINS	74 45 S	64 18 W	LAW GLACIER	GLACIER	84 03 S	162 00 E	
LATHAM PEAK	PEAK	66 21 S	51 48 E	LAW ISLANDS	ISLANDS	67 15 S	59 02 E	
LA TORRE, PICO SEE TOWER, THE	MOUNTAIN	62 13 S	58 30 W	LAW PROMONTORY	PROMONTORY	67 15 S	58 47 E	
LA TOUR SEE TOWER, THE	MOUNTAIN	62 13 S	58 30 W	LAWRENCE, CAPE SEE LAUKENS, CAPE	CAPE	52 59 S	73 15 E	
LATTEMAND BAY SEE LALLEMAND FJORD	BAY	67 05 S	66 45 W	LAWRENCE, MOUNT	PEAK	67 49 S	62 31 E	
LAUBEUF FJORD	SOUND	67 20 S	67 50 W					

LAWRENCE NUNATAK	NUNATAK	84 50 S	67 02 W	LEE ISLAND	ISLAND	67 35 S	62 52 E
LAWRENCE PEAKS	PEAKS	72 50 S	166 70 E	LEE ISLANDS SEE OUTER LEE ISLAND	ISLAND	54 02 S	37 14 W
LAWRIE GLACIER	GLACIER	66 04 S	64 36 W	LEE ISLANDS SEE INNER LEE ISLAND	ISLAND	54 07 S	37 16 W
LAWS GLACIER	GLACIER	60 38 S	45 38 W	LEEK, MOUNT	MOUNTAIN	75 49 S	68 31 W
LAWSON PEAK	PEAK	66 11 S	65 36 W	LEE PEAK	PEAK	86 25 S	151 35 W
LAY-BROTHER ROCK	ROCK IN WATER	60 34 S	46 13 W	LEFEUVRE SCARP	ESCARPMENT	69 22 S	63 15 W
LAYMAN PEAK	PEAK	84 51 S	179 48 E	LEFÈVRE POINT SFE			
LAZAREV BAY	BAY	69 20 S	72 00 W	LEFÈVRE-UTILE POINT	POINT	64 50 S	63 31 W
LAZAREV MOUNTAINS	MOUNTAINS	69 35 S	157 17 E	LEFÈVRE-UTILE POINT	POINT	64 50 S	63 31 W
LEAGUE ROCK	ROCK IN WATER	67 46 S	69 04 W	LEGOUPIL, CAPE	CAPE	63 19 S	57 55 W
LEAHY, CAPE	CAPE	73 43 S	119 00 W	LEGRU BAY	BAY	62 10 S	58 12 W
LEALAND BLUFF	BLUFF	67 27 S	59 32 E	LEHILLLOU, CAPE	POINT	63 30 S	59 52 W
LEAL BLUFF	BLUFF	63 53 S	57 34 W	LEHAIE, CAPE SEE LEHAIE POINT	POINT	64 30 S	62 47 W
LEANDER GLACIER	GLACIER	71 58 S	167 36 E	LEHAIE POINT	POINT	64 30 S	62 47 W
LEAP YEAR GLACIER	GLACIER	71 42 S	164 15 E	LE HAVRE, MASSIF SEE			
LEAY GLACIER	GLACIER	65 10 S	63 57 W	HAVRE MOUNTAINS	MOUNTAINS	69 08 S	71 40 W
LE BLAND, CAPE SEE LEBLOND, CAPE	CAPE	66 04 S	66 36 W	LEHRKE BAY SEE LEHRKE INLET	INLET	70 49 S	61 45 W
LEBLOND, CAPE	CAPE	66 04 S	66 36 W	LEHRKE INLET	INLET	70 49 S	61 45 W
LECHNER, MOUNT	MOUNTAIN	83 14 S	50 55 W	LEIGH HUNT GLACIER	GLACIER	85 00 S	174 10 E
LECKIE, MOUNT	PEAK	70 26 S	66 00 E	LEININGER PEAK	PEAK	70 34 S	62 15 W
LECKIE RANGE	RANGE	67 55 S	56 27 E	LEIPZIG ISLAND SEE NELSON ISLAND	ISLAND	62 18 S	59 03 W
LECOINT, MOUNT	MOUNTAIN	83 09 S	161 09 E	LEISTER PEAK	PEAK	75 10 S	113 49 W
LECOINTE ISLAND	ISLAND	64 16 S	62 03 W	LEITCH MASSIF	MASSIF	71 55 S	164 33 E
LE COUTEUR GLACIER	GLACIER	84 42 S	170 36 W	LEITH COVE	COVE	64 52 S	62 50 W
LE COUTEUR PEAK	PEAK	72 09 S	165 59 E	LEITH HARBOR SEE INVERLEITH HARBOR	BAY	64 32 S	63 00 W
LECROIX, MOUNT SEE LACROIX, MOUNT	MOUNTAIN	65 03 S	63 58 W	LEITH HARBOR SEE LEITH COVE	COVE	64 52 S	62 50 W
LÉCUYER POINT	POINT	64 50 S	63 30 W	LEITH HARBOR	HARBOR	54 08 S	36 41 W
LEDDA BAY	BAY	74 18 S	131 05 W	LEKANDER NUNATAK	NUNATAK	85 04 S	64 26 W
LEDNIKOVAYA, BUKHTA SEE				LEMAIRE CHANNEL	MARINE CHANNEL	65 04 S	63 57 W
LEDNIKOV BAY	BAY	66 32 S	92 22 E	LEMAIRE ISLAND	ISLAND	64 49 S	62 57 W
LEDNIKOV BAY	BAY	66 32 S	92 22 E	LEMAIRE STRAIT SEE LEMAIER CHANNEL	MARINE CHANNEL	65 04 S	63 57 W
LEE, MOUNT	MOUNTAIN	71 27 S	74 35 W	LE MARAIS	AREA	66 46 S	141 36 E
LEECH, MOUNT	PEAK	72 05 S	99 59 W	LEMASTERS BLUFF	BLUFF	73 20 S	162 12 E

APPROVED FOR RELEASE: 2007/02/20: CIA-RDP01-00707R000200050012-9

LEMAY RANGE	RANGE	70 55 S	69 20 W	LERCHENFFLD GLACIER	GLACIER	77 50 S	34 50 W
LENA, BANKA SEE LENA TABLEMOUNT	TABLEMOUNT	53 00 S	45 00 E	LERESCHE, MOUNT	MOUNTAIN	71 31 S	166 17 E
LENA PASSAGE	PASSAGE	66 33 S	93 00 E	LEROUX BAY	BAY	65 36 S	64 16 W
LENA SEAMOUNT SEE LENA TABLEMOUNT	TABLEMOUNT	53 00 S	45 00 E	LESCHACK, MOUNT	MOUNTAIN	85 25 S	124 00 W
LENA TABLEMOUNT	TABLEMOUNT	53 00 S	45 00 E	LES DENTS	ROCK NEEDLES	68 57 S	70 58 W
LENGIA, PUNTA SEE SPIT POINT	SPIT	57 01 S	26 40 W	LESKOV ISLAND	ISLAND	56 40 S	28 10 W
LENGIA, PUNTA SEE SPIT POINT	POINT	62 32 S	54 48 W	LESKOV ISLAND	ISLAND	66 36 S	85 10 E
LENIZ POINT	POINT	64 54 S	63 05 W	LESKOV'S ISLAND SEE LESKOV ISLAND	ISLAND	66 36 S	85 10 E
LENIK-KING GLACIER	GLACIER	43 25 S	168 20 E	LESLIE HILL	HILL	62 34 S	60 12 W
LENSEN GLACIER	GLACIER	72 18 S	166 48 E	LESLIE PEAK	PEAK	68 00 S	56 30 E
LENSINK PEAK	PEAK	71 04 S	65 25 E	LESSER MACKELLAR ISLAND	ISLAND	66 58 S	142 39 E
LENS PEAK	PEAK	66 08 S	65 24 W	LESTER COVE	COVE	64 54 S	62 36 W
LENTON BLUFF	BLUFF	79 00 S	28 13 W	LESTER PEAK	PEAK	79 49 S	83 42 W
LENTON POINT	POINT	60 44 S	45 37 W	LETTEN, MOUNT	MOUNTAIN	66 55 S	51 03 E
LENTZ BUTTRESS	BLUFF	85 40 S	127 36 W	LEVACK, MOUNT	MOUNTAIN	78 18 S	85 05 W
LEC, MOUNT	MOUNTAIN	69 29 S	66 58 W	LEVASSOR NUNATAK	NUNATAK	63 40 S	58 07 W
LEÓN, ISLA SEE LION ISLAND	ISLAND	64 41 S	63 08 W	LEVAUX PEAK	PEAK	76 40 S	125 43 W
LEÓN, SFND SEE LION SOUND	SOUND	64 40 S	63 09 W	LEVERETT GLACIER	GLACIER	85 38 S	147 35 W
LECNARDO GLACIER	GLACIER	64 42 S	61 58 W	LEVER GLACIER	GLACIER	65 30 S	63 40 W
LEON HEAD	HEADLAND	54 33 S	36 29 W	LEVICK, MOUNT	MOUNTAIN	74 08 S	163 10 E
LÉCNIE ISLAND	ISLAND	67 36 S	68 21 W	LEVI PEAK	PEAK	84 08 S	165 07 E
LÉCNIE ISLANDS	ISLANDS	67 36 S	68 17 W	LEVY ISLAND	ISLAND	66 20 S	66 35 W
LECPARD ISLAND	ISLAND	65 15 S	64 18 W	LEWALD GLACIER	GLACIER	54 45 S	35 52 W
LEOPOLD AND ASTRICH COAST	COAST	67 10 S	84 10 E	LEWANDOWSKI POINT	POINT	75 36 S	162 14 E
LEOPOLD COAST SEE LUITPOLD COAST	COAST	78 30 S	32 00 W	LEWIS, CAPE	CAPE	66 28 S	124 23 E
LEPANTO, MOUNT	PEAK	72 46 S	168 23 E	LEWIS, MOUNT	NUNATAK	80 25 S	24 50 W
LEPEYRÈRE, BAIE DE SEE				LEWIS BAY	BAY	77 22 S	167 35 E
LAPEYRÈRE BAY	BAY	64 23 S	63 15 W	LEWIS BLUFF	BLUFF	75 54 S	140 42 W
LEPLEY NUNATAK	NUNATAK	73 07 S	90 23 W	LEWIS CLIFF	CLIFF	84 15 S	161 05 E
LE POING SEE WEGGER PEAK	PEAK	62 06 S	58 31 W	LEWIS GLACIER	GLACIER	67 45 S	65 40 W
LE POING, CERRO SEE ADMIRALEN PEAK	PEAK	62 06 S	58 30 W	LEWIS ISLAND	ISLAND	66 06 S	134 22 E
LEPPARD GLACIER	GLACIER	65 58 S	62 30 W	LEWIS ISLAND SEE TONKIN ISLAND	ISLAND	67 49 S	65 03 W
LERCHE, KAP SEE ERPATIC POINT	POINT	53 04 S	73 22 E	LEWIS NUNATAK	NUNATAK	85 40 S	88 05 W

LEWISOHN NUNATAK	NUNATAK	77 38 S	142 51 W	LIESKE GLACIER	GLACIER	80 05 S	156 50 E
LEWIS PASSAGE	PASSAGE	66 20 S	67 00 W	LIGHT MOUNT	MOUNTAIN	74 16 S	61 59 W
LEWIS PEAKS	PEAKS	67 15 S	67 30 W	LIGHTHOUSE BAY	BAY	54 03 S	37 09 W
LEWIS POINT	POINT	69 54 S	62 25 W	LILIENTHAL GLACIER	GLACIER	64 21 S	60 52 W
LEWIS RIDGE	RIDGE	83 13 S	167 35 E	LILIENTHAL ISLAND	ISLAND	66 12 S	110 23 E
LEWIS SPUR	SPUR	82 34 S	52 13 W	LILJEQUIST HEIGHTS	HEIGHTS	72 06 S	2 48 W
LEWTHWAITE'S STRAIT SEE				LILJEQUISTHORGA SEE			
LEATHWAITE STRAIT	PASSAGE	60 42 S	45 07 W	LILJEQUIST HEIGHTS	HEIGHTS	72 06 S	2 48 W
LEWTHWAITE STRAIT	PASSAGE	60 42 S	45 07 W	LILLE JASON SEE			
LEXINGTON TABLE	PLATEAU	83 05 S	47 45 W	LITTLE JASON LAGOON	LAGOON	54 11 S	36 36 W
LEYTEM, PIK SEE LATHAM PEAK	PEAK	66 21 S	51 48 E	LILLE KART ROCK	ROCK IN WATER	54 25 S	3 28 E
L. HANSEN, MOUNT SEE HANSEN SPUR	SPUR	86 13 S	159 33 W	LILLIE GLACIER	GLACIER	70 45 S	163 55 E
LHASA NUNATAK	NUNATAK	85 07 S	171 20 E	LILLIE GLACIER TONGUE	GLACIER TONGUE	70 34 S	163 48 E
LIARD ISLAND	ISLAND	66 51 S	67 25 W	LILLIE ICE TONGUE, SEE			
LIAYAAG, MOUNT	MOUNTAIN	77 22 S	86 29 W	LILLIE GLACIER TONGUE	GLACIER TONGUE	70 34 S	163 48 E
LIBERTAD, ISLOTES SEE				LILLIE RANGE	RANGE	84 50 S	170 25 W
WIDEOPEN ISLANDS	ISLANDS	63 00 S	55 49 W	LIMBURG STIRUM, MOUNT	MOUNTAIN	72 34 S	31 19 E
LIBERTY HILLS	HILLS	80 06 S	82 55 W	LIMIT ROCK	ROCK IN WATER	61 54 S	57 39 W
LIBERTY ROCKS	ROCKS IN WATER	62 19 S	59 27 W	LIMPET ISLAND	ISLAND	67 38 S	68 18 W
LIBOIS BAY	BAY	65 04 S	64 03 W	LINCK NUNATAKS	NUNATAKS	82 41 S	104 14 W
LICHEN HILLS	HILLS	73 15 S	162 00 E	LINCOLN ELLSWORTH, MOUNT SEE			
LICHEN ISLAND	ISLAND	69 20 S	75 32 E	ELLSWORTH, MOUNT	PEAK	85 45 S	161 00 W
LICHEN ISLAND SEE				LINCOLN NUNATAK	NUNATAK	67 27 S	68 43 W
VEGETATION ISLAND	ISLAND	74 47 S	163 37 E	LINCOYAN, PUNTA SEE REY, CAPE	CAPE	66 36 S	66 27 W
LICHEN PEAK	PEAK	76 56 S	145 24 W	LINDENBERG ISLAND	ISLAND	64 55 S	59 40 W
LIEBIG PEAK	PEAK	66 46 S	66 00 W	LINDENBERG'S SUGAR-LOAF SEE			
LIED, MOUNT	PEAK	70 27 S	65 36 E	LINDENBERG ISLAND	ISLAND	64 55 S	59 40 W
LIED BLUFF	HILL	68 31 S	78 16 E	LINDENBERG ZUCKERHUT SEE			
LIED GLACIER	GLACIER	53 09 S	73 26 E	LINDENBERG ISLAND	ISLAND	64 55 S	59 40 W
LIEGE ISLAND	ISLAND	64 02 S	61 55 W	LINDER GLACIER	GLACIER	71 41 S	163 03 E
LIEJA, ISLA SEE LIEGE ISLAND	ISLAND	64 02 S	61 55 W	LINDER PEAK	PEAK	79 53 S	83 10 W
LIENTUR, ISLA SEE				LIND GLACIER	GLACIER	65 23 S	64 01 W
ENTERPRISE ISLAND	ISLAND	64 32 S	62 00 W	LINDLEY, MOUNT	MOUNTAIN	81 46 S	159 06 E
LIENTUR CHANNEL	MARINE CHANNEL	64 50 S	63 00 W	LINDSAY, CAPE SEE LINDSEY, CAPE	CAPE	61 08 S	55 29 W



LINDSAY MOUNTAIN	SEE						
SYNINGEN MOUNTAIN		MOUNTAIN	68 20 S	59 09 E	LISICKY, MOUNT	MOUNTAIN	78 27 S 162 04 E
LINDSAY PEAK		PEAK	84 37 S	163 32 E	LISIGNOLI BLUFF	BLUFF	82 31 S 42 41 W
LINDSAY REEF		REEF	54 26 S	3 29 E	LISTER, MOUNT	MOUNTAIN	78 04 S 162 41 E
LINDSAY REEF	SEE LINDSAY REEF	REEF	54 26 S	3 29 E	LISTER COVE	COVE	62 30 S 60 05 W
LINDSEY, CAPE		CAPE	61 08 S	55 29 W	LISTER GLACIER	GLACIER	64 05 S 62 19 W
LINDSEY ISLANDS		ISLANDS	73 37 S	103 18 W	LISTER GLACIER	GLACIER	78 01 S 163 00 E
LINDSTRØM PEAK		PEAK	86 18 S	160 10 W	LISTER HEIGHTS	HEIGHTS	80 31 S 28 35 W
LINEHAN GLACIER		GLACIER	83 15 S	162 41 E	LISTER MOUNTAINS	MOUNTAINS	73 27 S 160 32 E
LINK ISLAND		ISLAND	63 16 S	57 56 W	LISZT, MOUNT	MOUNTAIN	71 27 S 72 57 W
LINK STACK		STACK	65 36 S	64 34 W	LITCHFIELD ISLAND	ISLAND	64 46 S 64 06 W
LINN MESA		MESA	73 32 S	163 20 E	LITELL ROCKS	ROCKS ON LAND	71 24 S 162 00 E
LINNORMEGGET HILL		HILL	72 08 S	14 27 E	LITTLE, CAPE	CAPE	74 05 S 61 04 W
LINNORMEN HILLS		HILLS	72 04 S	14 33 E	LITTLE BUCHT SEE DORIS BAY	BAY	54 27 S 36 08 W
LINWOOD PEAK		PEAK	77 36 S	147 13 W	LITTLE BUCHT SEE SAINT ANDREWS BAY	BIGHT	54 26 S 36 11 W
LION ISLAND		ISLAND	64 41 S	63 08 W	LITTLE JASON LAGOON	LAGOON	54 11 S 36 36 W
LION ISLAND		ISLAND	66 39 S	140 01 E	LITTLE MATTERHORN	PEAK	53 04 S 73 30 E
LION ISLAND		ISLAND	76 51 S	162 33 E	LITTLE MOLTKE SEE		
LION SOUND		SOUND	64 40 S	63 09 W	LITTLE MOLTKE HARBOR	BAY	54 32 S 36 05 W
LIONS RUMP		HEADLAND	62 08 S	58 07 W	LITTLE MOLTKE HARBOR	BAY	54 32 S 36 05 W
LION'S RUMP, CAPE	SEE LIONS RUMP	HEADLAND	62 08 S	58 07 W	LITTLEPAGE, MOUNT	MOUNTAIN	77 12 S 160 03 E
LITARD, MOUNT		PEAK	67 2 5	68 34 W	LITTLE RAZORBACK ISLAND	ISLAND	77 40 S 166 31 E
LITARD GLACIER		GLACIER	66 31 S	139 32 E	LITTLESPACE ISLAND SEE		
LIDVILLE POINT		POINT	65 10 S	64 09 W	SUCIA ISLAND	ISLAND	64 58 S 63 36 W
LIPPERT PEAK		PEAK	79 59 S	81 58 W	LITTLE THUMB	PEAK	68 19 S 66 53 W
LIPPMAN ISLAND	SEE				LITTLEWOOD MOUNTAINS	MOUNTAINS	77 53 S 34 10 W
LIPPMANN ISLANDS		ISLANDS	65 30 S	64 26 W	LITVILLINGANE ROCKS	ROCKS ON LAND	71 52 S 1 44 W
LIPPMANN ISLANDS		ISLANDS	65 30 S	64 26 W	LIVELY, CAPE	SEE LIVELY POINT	
LIPPMANN ISLET	SEE				LIVELY POINT	POINT	65 52 S 66 11 W
LIPPMANN ISLANDS		ISLANDS	65 30 S	64 26 W	LIVERPOOL BAY	SEE DESTRUCTION BAY	
LIPTAK, MOUNT		MOUNTAIN	78 45 S	84 54 W	LIV GLACIER	GLACIER	84 55 S 168 00 W
LISBOA ISLAND		ISLAND	65 11 S	64 11 W	LIVINGSTON ISLAND	ISLAND	62 36 S 60 30 W
LISHNESS PEAK		PEAK	78 53 S	84 45 W	LIVINGSTON'S ISLAND	SEE	
					LIVINGSTON ISLAND	ISLAND	62 36 S 60 30 W

LIVONIA ROCK	ROCK IN WATER	62 02 S	57 36 W	LOFTUS GLACIER	GLACIER	77 33 S	162 46 E
LIZARD HILL	HILL	63 31 S	57 01 W	LOGIE GLACIER	GLACIER	85 18 S	175 20 W
LIZARD ISLAND	ISLAND	65 41 S	64 27 W	LOÏC DE LOBEL, ILES SEE			
LIZARD POINT	POINT	84 48 S	163 40 E	LOCHEL ISLAND	ISLAND	64 59 S	63 53 W
LIZARDS FOOT	SPUR	77 13 S	162 58 E	LOÏE DE LOREL ISLANDS SEE			
				LOBEL ISLAND	ISLAND	64 59 S	63 53 W
LLAMATIVO, ISLOTF SEE NOBBY	ROCK IN WATER	55 02 S	34 38 W	LOKEHELLENF CLIFFS	CLIFFS	71 56 S	8 47 E
LLANG, MOUNT	PEAK	84 48 S	173 21 W				
LLANQUIHUE, GRUPO SEE				LØKEN MORAINES	MORAINES	66 17 S	110 37 E
LLANQUIHUE ISLANDS	ISLANDS	65 53 S	65 06 W	LOLA, CAPE SEE LOLA, POINT	POINT	60 44 S	44 43 W
LLANQUIHUE ISLANDS	ISLANDS	65 53 S	65 06 W	LOLA, MOUNT	PEAK	60 44 S	44 43 W
LLOYD, CAPE	CAPE	61 06 S	54 01 W	LOLA, POINT	POINT	60 44 S	44 43 W
				LOLLO, CAPE	CAPE	54 26 S	3 29 E
LLOYD, MOUNT	MOUNTAIN	83 13 S	165 44 E				
LLOYD HILL	HILL	62 30 S	59 54 W	LOMBARD, MOUNT	PEAK	64 28 S	59 38 W
LLOYD ICEFALL	ICEFALL	72 04 S	165 27 E	LONELY ISLAND	ISLAND	54 03 S	37 59 W
LLOYDS, CAPE SEE LLOYD, CAPE	CAPE	61 06 S	54 01 W	LONELY ROCK	ROCK IN WATER	64 06 S	57 03 W
LLOYDS ISLAND SEE RUGGED ISLAND	ISLAND	62 38 S	61 15 W	LONE ROCK	ROCK IN WATER	62 21 S	58 50 W
				LONE ROCK SEE LONELY ROCK	ROCK IN WATER	64 06 S	57 03 W
LLOYD'S LAND SEE LLOYD, CAPE	CAPE	61 06 S	54 01 W				
LLOYDS PROMONTORY SEE LLOYD, CAPE	CAPE	61 06 S	54 01 W	LONEWOLF NUNATAKS	NUNATAKS	81 20 S	152 50 E
LOAF ROCK	ROCK IN WATER	64 48 S	63 55 W	LONGAVI, PUNTA SEE MASCART, CAPE	CAPE	66 38 S	67 41 W
LOBEL ISLAND	ISLAND	64 59 S	63 53 W	LONG BEACH	BEACH	53 12 S	73 29 E
LOBODON ISLAND	ISLAND	64 05 S	61 35 W	LONG BEACH SEE SALISBURY PLAIN	PLAIN	54 03 S	37 21 W
				LONG GABLES	MOUNTAIN	78 11 S	86 14 W
LOCATOR ISLAND	ISLAND	65 11 S	64 30 W				
LOCKHART, MOUNT	MOUNTAIN	76 28 S	145 06 W	LONG GLACIER	GLACIER	72 30 S	96 47 W
LOCKHART RIDGE	RIDGE	85 02 S	174 50 W	LONG HILLS	HILLS	85 18 S	118 45 W
LOCKLEY POINT	POINT	64 47 S	63 23 W	LONGHORN SPURS	SPURS	84 36 S	174 45 W
LOCKROY, PORT	HARBOR	64 44 S	63 30 W	LONGHURST, MOUNT	MOUNTAIN	79 26 S	157 18 E
				LONGHURST PLATEAU	PLATEAU	79 23 S	156 20 E
LOCKWOOD, MOUNT	PEAK	84 09 S	167 22 E				
LOCKYER, CAPE SEE LOCKYER ISLAND	ISLAND	64 27 S	57 36 W	LONGING, CAPE	CAPE	64 33 S	58 50 W
LOCKYER, CAPE	POINT	53 10 S	73 38 E	LONGING GAP	GAP	64 25 S	58 57 W
LOCKYER ISLAND	ISLAND	64 27 S	57 36 W	LONG ISLAND	ISLAND	63 46 S	58 12 W
LODGE ROCK	ROCK IN WATER	68 41 S	67 32 W	LONGLOW ROCK	ROCK IN WATER	58 24 S	26 29 W
				LONG POINT	POINT	54 16 S	36 17 W
LOEWE, MOUNT	PEAK	70 32 S	67 46 E				
LOFGREN PENINSULA	PENINSULA	72 08 S	96 00 W	LONG RIDGE	RIDGE	53 06 S	73 34 E

LONGRING HEAD	HEADLAND	67 28 S	67 40 W	LOTI, PIERTO SEE LAGARRIGUE COVE	COVE	64 39 S	62 34 W
LONG ROCK	ROCK IN WATER	62 42 S	61 11 W	LOUISAT POINT	POINT	65 04 S	63 56 W
LONGS NUNATAK	NUNATAK	66 28 S	110 43 E	LOUHET COAST	COAST	67 00 S	65 00 W
LONG SOUND SEE LANG SOUND	SOUND	67 09 S	58 40 E	LOUBET LAND SEE LOUBET COAST	COAST	67 00 S	66 00 W
LONGSTAFF, MOUNT SEE				LOUHET STRAIT SEE GULLET, THE	MARINE CHANNEL	67 10 S	67 38 W
LONGSTAFF PEAKS	PEAKS	92 54 S	165 48 E	LOUDWATER COVE	COVE	64 46 S	64 05 W
LONGSTAFF PEAKS	PEAKS	92 54 S	165 48 E	LOUISF, MOUNT SEE LOUISE PEAK	PEAK	65 05 S	64 00 W
LONG STRAND SEE CHEAPMAN BAY	HAY	54 09 S	37 31 W	LOUISE ISLAND	ISLAND	64 36 S	62 23 W
LONG VALLY	VALLY	86 13 S	147 48 W	LOUISE PEAK	PEAK	65 05 S	64 00 W
LÖNNBERG VALLEY	VALLEY	54 23 S	36 17 W	LOUIS MCFENRY HOWE, MOUNT SEE			
LODTS, MOUNT	MOUNTAIN	72 32 S	31 11 E	MCWF, MOUNT	MOUNTAIN	87 21 S	149 18 W
LOOKOUT, CAPE	CAPE	61 18 S	55 12 W	LOUIS PHILIPPE LAND SEE			
LOOKOUT, THE	HILL	68 36 S	77 57 E	TRINITY PENINSULA	PENINSULA	63 30 S	58 00 W
LOOKOUT DOME	MOUNTAIN	83 03 S	156 27 E	LOUIS PHILIPPE PENINSULA SEE			
LOOKOUT LAKE	LAKE	68 36 S	77 57 E	TRINITY PENINSULA	PENINSULA	63 30 S	58 00 W
LÓPEZ, MOUNT SEE DOUMEN HILL	HILL	64 51 S	63 34 W	LOUIS PHILIPPE PLATEAU	PLATEAU	63 37 S	59 27 W
LOPEZ, MOUNT	PEAK	72 01 S	101 53 W	LOVEJOY GLACIER	GLACIER	70 48 S	160 10 E
LOCHI, CAP SEE GARCIA, CAPE	CAPE	65 44 S	64 40 W	LOVILL BLUFF	BLUFF	73 22 S	126 55 W
LOCHI POINT	POINT	65 55 S	64 58 W	LOWE, MOUNT	MOUNTAIN	80 33 S	30 16 W
LOREN NUNATAKS	NUNATAKS	83 36 S	53 52 W	LOWE BLUFF	BLUFF	85 58 S	137 12 W
LORENTZEN PEAK	PEAK	71 45 S	2 50 W	LOWE GLACIER	GLACIER	82 58 S	160 20 E
LORENTZENPIGGEN SEE				LOWELL THOMAS, MOUNT SEE			
LORENTZEN PEAK	PEAK	71 45 S	2 50 W	THOMAS MOUNTAINS	MOUNTAINS	75 33 S	70 57 W
LORENZ, CAPE SEE LAURENS, CAPE	CAPE	52 59 S	73 15 E	LOWELL THOMAS MOUNTAINS SEE			
LORETTE, MOUNT	MOUNTAIN	72 32 S	31 09 E	THOMAS MOUNTAINS	MOUNTAINS	75 33 S	70 57 W
LORJUS, MOUNT	MOUNTAIN	72 28 S	162 21 E	LOWER FERRAR GLACIER SEE			
LORR ROCKS	ROCKS IN WATER	65 31 S	64 56 W	FERRAR GLACIER	GLACIER	77 46 S	163 00 E
LORTEN SEE LICHEN ISLAND	ISLAND	69 20 S	75 32 E	LOWER STAIRCASE	GLACIER	78 27 S	161 48 E
LOS DIENTES SEE LES DENTS	ROCK NEEULES	68 57 S	70 58 W	LOWER VICTORIA GLACIER SEE			
LOS GUÍAS SEE GUIDES, THE	ISLANDS	54 04 S	36 52 W	VICTORIA LOWER GLACIER	GLACIER	77 19 S	162 40 E
LOS MANDAFROS SEE				LOWE WRIGHT GLACIER SEE			
OFFICE BOYS, THE	ROCKS IN WATER	55 01 S	34 39 W	WRIGHT LOWER GLACIER	GLACIER	77 25 S	163 00 E
LOS PROVINCIANOS, ISLOTES SEE				LOWERY GLACIER	GLACIER	82 35 S	163 15 E
YCVF ISLAND	ISLAND	63 58 S	61 56 W	LOWETH, MOUNT	MOUNTAIN	73 26 S	93 31 W

LOW HEAD	HEADLAND	62 09 S	58 08 W	LUIGI DI SAVOIA PEAK SEE SAVOIA PEAK	PEAK	64 51 S	63 26 W
LOW HEAD, CAPE SEE LOW HEAD	HEADLAND	62 09 S	58 08 W	LUIGI PEAK SEE SAVOIA PEAK	PEAK	64 51 S	63 26 W
LOW ISLAND	ISLAND	63 17 S	62 09 W	L ISA BAY	BAY	54 23 S	36 11 W
LOW POINT SEE DAISY POINT	POINT	54 03 S	37 11 W	LUIS DE SAPOYA, PICO SEE SAVOIA PEAK	PEAK	64 51 S	63 26 W
LOW POINT SEE PACIFIC POINT	POINT	56 19 S	27 36 W	LUITPOLD COAST	COAST	78 30 S	32 00 W
LOW POINT SEE MIKHAYLOV POINT	POINT	56 44 S	27 12 W	LUITPOLD LAND SEE LUITPOLD COAST	COAST	78 30 S	32 00 W
LOW POINT	POINT	57 04 S	26 45 W	LUKE GLACIER	GLACIER	65 42 S	64 02 W
LOW POINT SEE MONROE POINT	POINT	62 49 S	61 30 W	LULLY FOOTHILLS	HILLS	70 44 S	70 02 W
LOW REEF	REEF	54 30 S	37 00 W	LULLOW ROCK	ROCK ON LAND	85 36 S	68 30 W
LOW ROCK SEE LOW REEF	REEF	54 30 S	37 00 W	LUMIERE PEAK	PEAK	65 18 S	64 03 W
LOW ROCK SEE BUCENTAUR ROCK	ROCK IN WATER	54 09 S	36 33 W	LUMIS REEF	REEF	65 13 S	65 19 W
LOW ROCK	ROCK IN WATER	62 17 S	58 39 W	LUNA, BAHIA SEE MOON BAY	BAY	62 35 S	60 00 W
LOW ROCK POINT	POINT	54 01 S	37 50 W	LUNCKE RANGE	RANGE	72 02 S	24 42 E
LOWRY, MOUNT	MOUNTAIN	84 33 S	64 09 W	LUNCKE RIDGE	RIDGE	68 29 S	78 25 E
LOWRY BLUFF	BLUFF	74 22 S	163 19 E	LUNCKERYGGF SEE LUNCKE RANGE	RANGE	72 02 S	24 42 E
LOW TONGUE	POINT	67 33 S	62 00 E	LUNDE, MOUNT	MOUNTAIN	66 58 S	50 28 E
LUBBOCK, MOUNT	MOUNTAIN	73 13 S	169 08 E	LUNDFRREEN SEE LUNDE GLACIER	GLACIER	71 53 S	6 15 E
LUBBOCK RIDGE	RIDGE	84 50 S	175 50 W	LUNDE GLACIER	GLACIER	71 53 S	6 15 E
LUCAS GLACIER	GLACIER	54 04 S	37 18 W	LUND ISLAND SEE PETERMANN ISLAND	ISLAND	65 10 S	64 10 W
LUCAS ISLAND	ISLAND	68 30 S	77 57 E	LUNIK POINT	POINT	70 31 S	163 06 E
LUCAS NUNATAK	NUNATAK	67 48 S	62 11 E	LUPA, MOUNT	MOUNTAIN	68 26 S	66 43 W
LUCAS POINT	POINT	54 15 S	36 20 W	LURAREE CHANNEL SEE LURAREE GLACIER	GLACIER	69 15 S	63 37 W
LUCK NUNATAK	NUNATAK	75 19 S	72 32 W	LURAREE GLACIER	GLACIER	69 15 S	63 37 W
LUCK POINT	POINT	54 03 S	37 16 W	LUSSICH, ANSE SEE LUSSICH COVE	COVE	62 06 S	58 21 W
LUCY, MOUNT SEE HENRY LUCY, MOUNT	PEAK	85 11 S	173 24 E	LUSSICH COVE	COVE	62 06 S	58 21 W
LUCY GLACIER	GLACIER	82 24 S	159 25 E	LUTHER PEAK	PEAK	72 22 S	167 50 E
LUDEMAN GLACIER	GLACIER	84 27 S	172 41 E	LÜTTICH ISLAND SEE LIÈGE ISLAND	ISLAND	64 02 S	61 55 W
LUDVIG GLACIER	GLACIER	70 46 S	166 07 E	LÜTZOW-HOLM BAY	BAY	69 10 S	37 30 E
LUDWIG HANSEN, MOUNT SEE HANSEN SPIR	SPUR	86 13 S	159 33 W	LUZ RANGE	RANGE	71 55 S	6 00 E
LUGERING, MOUNT	MOUNTAIN	71 42 S	162 58 E	L'VA BERGA SEE BERG MOUNTAINS	MOUNTAINS	69 13 S	156 04 E
LUIGI DI SAVOIA, PIC SEE SAVOIA PEAK	PEAK	64 51 S	63 26 W				

LYALL ISLANDS	ISLANDS	70 41 S	167 20 E				
LYELL GLACIER	GLACIER	54 17 S	36 37 W	MABELLE SIDLEY, MOUNT	SEE		
LYFTINGEN PEAK	PEAK	72 17 S	3 15 W	SIDLEY, MOUNT	MOUNTAIN	77 02 S	126 05 W
LYKKE PEAK	PEAK	54 27 S	3 23 E	MABIS POINT	POINT	66 33 S	93 01 E
LYKKES TOPP SEE LYKKE PEAK	PEAK	54 27 S	3 23 E	MACALPINE HILLS	HILLS	84 13 S	160 30 E
				MACARONI POINT SEE			
LYKKETOPPEN SEE LYKKE PEAK	PEAK	54 27 S	3 23 E	GOLDCREST POINT	POINT	54 00 S	39 05 W
LYMBURNER, MOUNT	MOUNTAIN	77 26 S	86 30 W	MACARONI POINT	POINT	62 54 S	60 32 W
LYNCH ISLAND	ISLAND	60 39 S	45 36 W	MACRAIN, MOUNT	MOUNTAIN	83 06 S	162 22 E
LYNCH POINT	POINT	75 04 S	137 56 W	MACDONALD, CAPE	CAPE	71 32 S	61 11 W
LYNSKY COVE	COVE	66 19 S	110 27 E	MACDONALD, MOUNT	PEAK	84 31 S	173 10 E
				MACDONALD BLUFFS	BLUFFS	83 15 S	157 55 E
LYNX ROCKS	ROCKS IN WATER	62 32 S	60 32 W	MACDONALD GROUP SEE			
LYON NUNATAKS	NUNATAKS	74 50 S	73 50 W	MACDONALD ISLANDS	ISLANDS	53 02 S	72 36 E
LYON PEAK	PEAK	63 44 S	60 48 W				
LYSAGHT, MOUNT	PEAK	82 49 S	161 19 E	MACDONALD ISLE SEE			
LYSTAD BAY	BAY	67 50 S	67 17 W	MACDONALD ISLAND	ISLAND	53 03 S	72 36 E
				MACDONALD NUNATAKS	NUNATAKS	85 27 S	157 38 W
LYSTAD ISLAND SEE OMEGA ISLAND	ISLAND	64 20 S	62 56 W	MACDONALD PEAK	PEAK	77 40 S	86 40 W
LYTTELTON, CAPE	CAPE	82 21 S	164 39 E	MACDONALD POINT	CAPE	79 52 S	160 20 E
LYTTELTON PEAK	PEAK	82 18 S	158 55 E	MACDONALD SPUR	SPUR	76 47 S	159 33 E
LYTTELTON RANGE	RANGE	71 33 S	167 45 E				
LYTTELTON RIDGE	RIDGE	66 22 S	63 07 W	MACDOUGAL BAY	BAY	60 42 S	44 33 W
LYTTELTON, CAPE SEE				MACELWANE, MOUNT	PEAK	81 54 S	89 30 W
LYTTELTON, CAPE	CAPE	82 21 S	164 39 E	MACEY, MOUNT	PEAK	69 52 S	65 18 E
				MACEY CONE	HILL	52 59 S	73 15 E
LYTTELTON, MOUNT	MOUNTAIN	66 24 S	65 22 W	MAC FARLANE, ESTRECHO SEE			
				MCFARLANE STRAIT	STRAIT	62 32 S	59 55 W
				MACFERLANE, DÉTROIT DE SEE			
				MCFARLANE STRAIT	STRAIT	62 32 S	59 55 W
				MACFIE SOUND	SOUND	67 22 S	59 43 E
MAAGOE PEAK	PEAK	79 33 S	85 00 W	MACHATSCHEK, MOUNT	MOUNTAIN	66 52 S	68 04 W
MAASKE DOMF	MOUNTAIN	85 58 S	144 00 W	MACHIN NINATAK	NUNATAK	72 48 S	64 53 E
MABEL, CAPE	CAPE	60 41 S	44 40 W	MACKAY, CAPE	CAPE	77 42 S	168 30 E
MABEL ISLAND	ISLAND	60 40 S	44 42 W				
				MACKAY GLACIER	GLACIER	76 54 S	162 00 E
				MACKAY GLACIER TONGUE	GLACIER TONGUE	76 54 S	162 18 E
				MACKAY MOUNTAINS	MOUNTAINS	77 30 S	143 20 W

MACKAY TONGUE SEE				MACQUIARIE-PALLENY RIDGE SEE			
MACKAY GLACIER TONGUE	GLACIER TONGUE	76 54 S	162 18 E	MACQUIARIE RISE	UNDERSEA RISE	57 00 S	159 00 E
MAC KELLAR, FIORD SEE				MACQUIARIE RIDGE SEE			
MACKELLAR INLET	INLET	62 05 S	58 28 W	MACQUIARIE RISE	UNDERSEA RISE	57 00 S	159 00 E
MACKELLAR, MOUNT	MOUNTAIN	83 59 S	166 39 E	MACQUIARIE RISE	UNDERSEA RISE	57 00 S	159 00 E
MACKELLAR GLACIER	GLACIER	83 47 S	167 15 E	MACQUIARIE-SCHWELLE SEE			
MACKELLAR INLET	INLET	62 05 S	58 28 W	MACQUIARIE RISE	UNDERSEA RISE	57 00 S	159 00 E
				MACQUIARIE SWELL SEE			
MACKELLAR ISLANDS	ISLANDS	66 58 S	142 40 E	MACQUIARIE RISE	UNDERSEA RISE	57 00 S	159 00 E
MACKELLER INLET SEE				MAC, ROBERTSON LAND	LAND	70 00 S	65 00 E
MACKELLAR INLET	INLET	62 05 S	58 28 W	MACY GLACIER	GLACIER	62 43 S	60 09 W
MACKEMER POINT	POINT	66 27 S	110 29 E	MADARIAGA, ISLOTE SEE			
MACKENZIE BAY	BAY	68 20 S	71 15 E	DIAMONEN ISLAND	ISLAND	64 02 S	61 17 W
MACKENZIE GLACIER	GLACIER	64 17 S	62 16 W	MADDER CLIFFS	CLIFFS	63 18 S	56 29 W
				MADDOX PEAK	PEAK	65 09 S	62 50 W
MACKENZIE PENINSULA	PENINSULA	60 45 S	44 48 W				
MACKENZIE SEA SEE MACKENZIE BAY	BAY	68 20 S	71 15 E	MADELL POINT	POINT	66 35 S	66 22 W
MACKENEL ISLAND	ISLAND	66 01 S	65 26 W	MADEY RIDGE	RIDGE	83 27 S	56 05 W
MACKETHAR, MOUNT SEE				MADIGAN NUNATAK	NUNATAK	67 08 S	143 22 E
MACKELLAR, MOUNT	MOUNTAIN	83 59 S	166 39 E	MADISON, MOUNT	MOUNTAIN	80 27 S	160 02 E
MACKIN TABLE	PLATFAU	84 57 S	64 00 W	MAE-HYOGA ROCK	ROCK ON LAND	70 04 S	38 54 E
MACKINTOSH, CAPE	CAPE	72 53 S	60 03 W	MAERE, MOUNT	PEAK	72 32 S	31 17 E
MACKINTOSH, MOUNT	MOUNTAIN	74 21 S	161 50 E	MAGEE ROCK	ROCK IN WATER	66 13 S	110 37 E
MACKINTOSH COVE	COVE	60 42 S	44 30 W	MAGGA PFAK	PEAK	69 09 S	157 08 E
MACKLIN, MOUNT	MOUNTAIN	54 45 S	36 03 W	MAGNET BAY	BAY	66 22 S	56 20 E
MACKLIN, MOUNT	RIDGE	69 57 S	64 36 E	MAGNET HILL	HILL	63 22 S	57 22 W
MACKLIN ISLAND	ISLAND	67 29 S	63 39 E	MAGNETIC ISLAND	ISLAND	68 33 S	77 54 E
MACKWORTH ROCK	ROCK IN WATER	66 02 S	66 34 W	MAGNIER PEAK SEE MAGNIER PEAKS	PEAKS	65 40 S	64 18 W
MACLEOD POINT	POINT	64 06 S	61 57 W	MAGNIER PEAKS	PEAKS	65 40 S	64 18 W
MACMAHON ROCK	ROCK IN WATER	54 18 S	36 26 W	MAGUIRE, MOUNT	MOUNTAIN	74 01 S	66 55 E
MACKNAB, CAPE SEE MCKNAB, CAPE	CAPE	66 53 S	163 16 E	MAHAN, MOUNT	MOUNTAIN	85 32 S	140 04 W
MACHAMARA GLACIER	GLACIER	84 20 S	63 40 W	MAHER ISLAND	ISLAND	72 58 S	126 22 W
MACKNOWSKI, MOUNT	MOUNTAIN	74 59 S	64 57 W	MAHLER SPIR	SPUR	69 48 S	70 52 W
MACKPHERSON, MOUNT	PEAK	82 29 S	155 50 E	MAHOGANY BLUFF	BLUFF	63 53 S	57 14 W
MACKPHERSON PEAK	PEAK	70 33 S	159 43 E	MAHONY, MOUNT	MOUNTAIN	77 12 S	161 35 E

MAIBUCHT SEE MAIVIKEN	COVE	54 14 S	36 30 W				
MAIDEN CASTLE	PEAK	76 41 S	159 51 E				
MAIGNAN, CAPE SEE MAIGNAN POINT	POINT	65 03 S	64 02 W				
MAIGNAN POINT	POINT	65 03 S	64 02 W				
MAIN, CAPE	CAPE	73 32 S	169 49 E				
MAIN CHANNEL	MARINE CHANNEL	54 10 S	36 42 W				
MAINES, MOUNT	MOUNTAIN	66 39 S	53 54 E				
MAIN ISLAND	ISLAND	54 00 S	38 13 W				
MAINLAND SEE CORONATION ISLAND	ISLAND	60 37 S	45 35 W				
MAINSAIL ROCK	ROCK IN WATER	60 37 S	46 03 W				
MAIN SOUTH RANGE SEE PRINCE CHARLES MOUNTAINS	MOUNTAINS	72 00 S	67 00 E				
MAI POINT	POINT	54 14 S	36 30 W				
MAIPO ISLAND	ISLAND	64 25 S	62 18 W				
MAISH NUNATAK	NUNATAK	74 36 S	99 28 W				
MAITLAND GLACIER	GLACIER	68 43 S	65 00 W				
MAIVIKEN	COVE	54 14 S	36 30 W				
MAI VIKEN GLEN SEE BORE VALLEY	VALLEY	54 16 S	36 31 W				
MAX-MALLIN, OSTROV SEE							
MCMILLIN ISLAND	ISLAND	66 17 S	110 31 E				
MALDITA, BAHÍA SEE BRIALMONT COVE	COVE	64 16 S	61 00 W				
MALING PEAK	PEAK	60 39 S	45 40 W				
MALLIS, MOUNT	MOUNTAIN	75 40 S	160 48 E				
MALLORY BLUFF	BLUFF	84 02 S	165 53 E				
MALLORY POINT	POINT	66 47 S	108 39 E				
MALMGREN BAY	BAY	65 45 S	66 07 W				
MALONE, MOUNT	MOUNTAIN	77 52 S	85 36 W				
MALONEY, MOUNT	MOUNTAIN	85 41 S	163 35 W				
MALPIGHI GLACIER	GLACIER	64 16 S	62 15 W				
MALTA PLATEAU	PLATEAU	73 03 S	167 20 E				
MALVIS ISLAND	ISLAND	66 14 S	65 45 W				
MALVILLE, MOUNT	MOUNTAIN	82 44 S	48 10 W				
MAPE ISLAND	ISLAND	69 01 S	39 29 E				
MAPELON ISLAND	ISLAND	67 19 S	64 49 W				
MAPE-ZIME ISLAND SEE MAPE ISLAND	ISLAND	65 01 S	39 29 E				
MANA MOUNTAIN	MOUNTAIN	72 51 S	1 22 W				
MANCHOT ISLAND	ISLAND	66 49 S	141 24 E				
MANCHOTS, ILE DES SEE							
MANCHOT ISLAND	ISLAND	66 49 S	141 24 E				
MANCIPLE ISLAND	ISLAND	64 56 S	63 56 W				
MANDIBLE BAY SEE MANDIBLE CIRQUE	CIRQUE	73 07 S	169 15 E				
MANDIBLE CIRQUE	CIRQUE	73 07 S	169 15 E				
MANE SKERRY	SKERRY	67 50 S	67 18 W				
MANGIN, MOUNT	MOUNTAIN	67 25 S	68 26 W				
MANHAUL GLACIER	GLACIER	72 24 S	169 45 E				
MANJU ROCK	ROCK ON LAND	68 45 S	40 25 E				
MANKE, MOUNT	MOUNTAIN	85 28 S	144 42 W				
MANKINEN, MOUNT	MOUNTAIN	73 54 S	163 06 E				
MANN, MOUNT	MOUNTAIN	83 12 S	49 20 W				
MANHA GLACIER	GLACIER	69 45 S	159 40 E				
MANNERING, MOUNT	MOUNTAIN	71 50 S	164 57 E				
MANNING NUNATAKS	NUNATAKS	71 00 S	71 12 E				
MANOIRY ISLAND	ISLAND	64 27 S	62 50 W				
MAN-O-WAR GLACIER	GLACIER	72 04 S	168 03 E				
MANSERGH SNOWFIELD	SNOWFIELD	82 01 S	159 50 E				
MANSFIELD POINT	POINT	60 39 S	45 44 W				
MANTHE, MOUNT	MOUNTAIN	74 47 S	99 21 W				
MANZYU ROCK SEE MANJU ROCK	ROCK ON LAND	68 45 S	40 25 E				
MAPPLE GLACIER	GLACIER	65 27 S	62 25 W				
MARANGA ISLAND	ISLAND	65 12 S	64 22 W				
MARBLE CAPE SEE MARBLE POINT	POINT	77 26 S	163 50 E				
MARBLE HILLS	HILLS	80 17 S	82 05 W				
MARBLE POINT	POINT	77 26 S	163 50 E				
MARCIAL MOPA, BAHÍA SEE ZUBOV BAY	BAY	65 42 S	65 52 W				
MAREGRAPHE ISLAND	ISLAND	66 40 S	140 00 E				

MARESCOT POINT	POINT	63 24 S	58 35 W	MARION NUNATAKS	NUNATAKS	69 33 S	75 06 W
MARESCOT RIDGE	RIDGE	63 32 S	58 32 W	MARION PEAK SEE MARION NUNATAKS	NUNATAKS	69 33 S	75 06 W
MARGARET BAY SEE MARGUERITE BAY	BAY	68 30 S	68 30 W	MARIS NUNATAK	NUNATAK	69 59 S	73 13 E
MARGARET GODDENOUGH GLACIER SEE GODDENOUGH GLACIER	GLACIER	72 00 S	66 40 W	MARKE MOUNT SEE HAWTHORNE MOUNT	MOUNTAIN	72 10 S	98 39 W
MARGARET WADE MOUNT SEE FITZSIMMONS MOUNT	PEAK	77 54 S	154 55 W	MARKER ROCK	ROCK IN WATER	66 05 S	65 47 W
MARGERIE CAPE	CAPE	66 49 S	141 24 E	MARKHAM MOUNT	MOUNTAIN	82 51 S	161 21 E
MARGREAVES GLACIER SEE MARGREAVES GLACIER	GLACIER	69 45 S	74 17 E	MARKHAM BAY	BAY	64 17 S	57 18 W
MARGUERITE BAY	BAY	68 30 S	63 30 W	MARKHAM ISLAND SEE CLEMENTS ISLAND	ISLAND	65 56 S	66 00 W
MARGUERITE ISLAND	ISLAND	66 47 S	141 23 E	MARKHAM ISLAND	ISLAND	74 36 S	164 55 E
MARIANA CALETA SEE MARIAN COVE	COVE	62 13 S	58 48 W	MARKHAM MOUNTAINS SEE MARKHAM MOUNT	MOUNTAIN	82 51 S	161 21 E
MARIAN COVE	COVE	62 13 S	58 48 W	MARKHAM PLATEAU	PLATFAU	82 56 S	161 10 E
MARIE POINTE SEE MARIE ISLAND	ISLAND	66 07 S	65 46 W	MARKHAM POINT	POINT	54 04 S	37 25 W
MARIE BYRD LAND	LAND	80 00 S	120 00 W	MARKINSEMS PEAK	PEAK	71 35 S	164 29 E
MARIE ISLAND	ISLAND	66 07 S	65 46 W	MARKS PEAK	PEAK	76 30 S	125 45 W
MARIEN BAY SEE JACOBSEN BIGHT	BIGHT	54 25 S	36 50 W	MARKS POINT	POINT	85 29 S	155 40 W
MARIHOLM	ISLAND	60 45 S	45 42 W	MARØ CLIFFS	CLIFFS	79 04 S	28 30 W
MARIKOPPA	MOUNTAIN	54 19 S	36 42 W	MARQUIS OF TRAVERSEY GROUP SEE TRAVERSEY ISLANDS	ISLANDS	56 36 S	27 43 W
MARINA POINT	POINT	65 15 S	64 16 W	MARR MOUNT	PEAK	66 24 S	52 07 E
MARIN DAPREL BAY SEE DARBEL BAY	BAY	66 30 S	65 55 W	MARØ BAY	BAY	60 42 S	44 31 W
MARIN DARBEL ISLANDS SEE DARBEL ISLANDS	ISLANDS	66 23 S	65 58 W	MARØ BLIFF	BLUFF	69 47 S	69 20 W
MARINER GLACIER	GLACIER	73 15 S	167 30 E	MARPET GLACIER	GLACIER	66 26 S	137 44 E
MARINER GLACIER TONGUE	GLACIER TONGUE	73 27 S	168 20 E	MARR GLACIER	GLACIER	77 43 S	162 44 E
MARINER ISLANDS	ISLANDS	66 01 S	101 09 E	MARR ICE PIEDMONT	ICE PIEDMONT	64 33 S	63 40 W
MARINERO LAGARRIGUE PUERTO SEE LAGARRIGUE COVE	COVE	64 39 S	62 34 W	MARRINER MOUNT	MOUNTAIN	68 10 S	49 03 E
MARIN GLACIER	GLACIER	76 04 S	162 22 E	MARSHALL MOUNT	PEAK	67 52 S	66 06 E
MARION MOUNT SEE MARION NUNATAKS	NUNATAKS	69 33 S	75 06 W	MARS GLACIER	GLACIER	71 54 S	68 23 W
MARION COVE SEE MARIAN COVE	COVE	62 13 S	58 48 W	MARSHY CAPE	CAPE	65 15 S	59 29 W
MARION MOUNTAIN SEE MARION NUNATAKS	NUNATAKS	69 33 S	75 06 W	MARSHALL MOUNT	PEAK	84 41 S	164 39 E
MARION NUNATAKS	NUNATAKS	69 33 S	75 06 W	MARSHALL BAY	BAY	60 39 S	45 38 W
				MARSHALL MOUNTAINS	MOUNTAINS	84 37 S	164 30 E
				MARSHALL NUNATAK	NUNATAK	74 09 S	75 41 W



APPROVED FOR RELEASE: 2007/02/20: CIA-RDP01-00707R000200050012-9

MARSHALL PEAK	PEAK	71 09 S	01 32 W	MARTIN PEAK	PEAK	84 22 S	05 21 W
MARSHALL STREAM	STREAM	78 05 S	104 24 E	MARTIN PENINSULA	PENINSULA	74 25 S	114 10 W
MARSHALL VALLEY	VALLEY	78 05 S	104 10 E	MARTIN REEF	REEF	67 34 S	05 31 E
MARSH GLACIER	GLACIER	82 52 S	158 30 E	MARTIN RIDGE	RIDGE	84 25 S	105 30 E
MARSH RIDGE	RIDGE	85 46 S	146 10 W	MARTINS, PUNTA SEE MARTINS HEAD	HEADLAND	62 11 S	58 14 W
MARSLAND, MOUNT	MOUNTAIN	67 11 S	51 14 E	MARTINS DOME SEE MARTIN DOME	MOUNTAIN	83 15 S	157 21 E
MARSTFINEN NUNATAK	NUNATAK	71 26 S	1 43 W	MARTINS HEAD	HEADLAND	62 11 S	58 14 W
MARSTON, MOUNT	MOUNTAIN	76 54 S	102 12 E	MARTINSKJFPET SEE MARTIN REEF	REEF	67 34 S	05 31 E
MARSTON GLACIER	GLACIER	76 54 S	102 30 E	MARTYN, MOUNT	PEAK	69 24 S	157 08 E
MARTEL, FIORD SEE MARTEL INLET	INLET	62 05 S	58 22 W	MARUFF PEAKS SEE BILLINGANE PEAKS	PEAKS	68 21 S	59 18 E
MARTEL INLET	INLET	62 05 S	58 22 W	MARIJUJU PEAK	NUNATAK	76 31 S	145 37 W
MARTELLO ROCK SEE MARTELLO TOWER	ROCK IN WATER	62 06 S	58 08 W	MARVEL, MOUNT	MOUNTAIN	78 45 S	159 22 E
MARTELLO TOWER	ROCK IN WATER	62 06 S	58 08 W	MARY COAST SEE QUEEN MARY COAST	COAST	67 00 S	96 00 E
MAR TENDIDA, PUNTA SEE SWELL POINT	POINT	59 27 S	27 06 W	MARY LOUISE ULMER, MOUNT SEE			
MARTENS PEAK	PEAK	85 34 S	131 02 W	ULMER, MOUNT	PEAK	77 35 S	86 09 W
MARTILLO, CABO SEE WOLLASTON, CAPE		63 40 S	60 47 W	MARY ULMER, MOUNT SEE ULMER, MOUNT	PEAK	77 35 S	86 09 W
MARTIN, CAP SEE MARTINS HEAD	HEADLAND	62 11 S	58 14 W	MARZE PEAK	PEAK	78 52 S	84 32 W
MARTIN, MOUNT	MOUNTAIN	69 40 S	62 59 W	MASCART, CAPE	CAPE	66 38 S	07 41 W
MARTIN, POINT	POINT	60 47 S	44 41 W	MASCIA'S COVE	COVE	64 54 S	03 01 W
MARTIN, PORT	ANCHORAGE	66 49 S	141 24 E	MASKELYNF PASSAGE	PASSAGE	65 50 S	05 24 W
MARTIN DOME	MOUNTAIN	83 15 S	157 21 E	MASLEN, MOUNT	MOUNTAIN	67 42 S	49 07 E
MARTINE, MOUNT	MOUNTAIN	69 33 S	74 58 W	MASLEY, MOUNT	MOUNTAIN	72 59 S	102 54 E
MARTINE MOUNTAIN SEE				MASON, MOUNT	PEAK	84 43 S	169 48 W
MARTINE, MOUNT	MOUNTAIN	69 33 S	74 58 W	MASON GLACIER	GLACIER	78 53 S	161 41 E
MARTIN GLACIER SEE BALCH GLACIER	GLACIER	66 50 S	64 48 W	MASON INLET	INLET	72 57 S	60 25 W
MARTIN GLACIER	GLACIER	68 29 S	66 53 W	MASON PEAKS	PEAKS	72 46 S	74 44 E
MARTIN HILL	HILL	72 48 S	169 14 E	MASON SPIR	SPUR	78 33 S	104 25 E
MARTIN HILLS	HILLS	82 04 S	88 01 W	MASSAM, MOUNT	MOUNTAIN	81 44 S	158 15 E
MARTIN ISLAND	ISLAND	66 44 S	57 00 E	MASSAM GLACIER	GLACIER	84 33 S	175 12 W
MARTIN ISLANDS	ISLANDS	65 36 S	65 20 W	MASSELL, MOUNT	MOUNTAIN	72 29 S	103 21 E
MARTIN MASSIF	MASSIF	70 28 S	65 40 E	MASSFY HEIGHTS	HEIGHTS	63 58 S	57 58 W
MARTIN MOUNTAIN SEE MARTINE, MOUNT	MOUNTAIN	69 33 S	74 58 W	MASSON ISLAND	ISLAND	66 08 S	96 34 E
MARTIN NUNATAKS	NUNATAKS	74 57 S	158 46 E	MASSON RANGE	RANGE	67 51 S	62 50 E

MAST HILL	HILL	68 11 S	67 00 W	MATZ, MOUNT	MOUNTAIN	74 42 S	162 17 E
MAST POINT	POINT	66 22 S	110 26 E	MAUD BANK SEE MAUD SEAMOUNT	SEAMOUNT	65 00 S	2 35 E
MATADOR MOUNTAIN	MOUNTAIN	85 10 S	176 50 W	MAUDF, CAPE	CAPE	83 09 S	168 15 E
MATEER, MOUNT	MOUNTAIN	66 59 S	51 08 E	MAUD SEAMOUNT	SEAMOUNT	65 00 S	2 35 E
MATHA BAY SEE MATHA STRAIT	STRAIT	66 34 S	67 30 W	MAUGER NINATAK	NUNATAK	85 44 S	176 40 E
MATHA STRAIT	STRAIT	66 34 S	67 30 W	MAURICE CHANNEL	STRAIT	59 26 S	27 05 W
MATHER, MOUNT	PEAK	73 34 S	61 00 E	MAURICE FAIRE ISLANDS SEE FAIRE ISLANDS	ISLANDS	68 06 S	68 52 W
MATHESON, MOUNT	MOUNTAIN	66 57 S	50 56 E	MAURSTAD POINT	POINT	65 39 S	66 05 W
MATHESON, MOUNT	MOUNTAIN	75 05 S	72 10 W	MAURY BAY	BAY	66 30 S	124 42 E
MATHESON GLACIER	GLACIER	70 47 S	62 05 W	MAURY GLACIER	GLACIER	72 42 S	61 40 W
MATHEW, MOUNT	PEAK	81 41 S	159 57 E	MAWSON, CAPE	CAPE	69 59 S	74 40 W
MATHEWS, MOUNT SEE MATHEW, MOUNT	PEAK	81 41 S	159 57 E	MAWSON COAST	COAST	67 40 S	63 30 E
MATHEWSON POINT	POINT	74 18 S	132 28 W	MAWSON CORRIDOR	MARINE CHANNEL	67 00 S	63 00 E
MATHIEU ROCK	ROCK IN WATER	66 20 S	136 49 E	MAWSON ESCARPMENT	ESCARPMENT	73 05 S	68 10 E
MATHIS SPUR	SPUR	83 20 S	51 17 W	MAWSON GLACIER	GLACIER	76 13 S	162 05 E
MATIKONIS PEAK	PEAK	75 21 S	139 30 W	MAWSON PEAK	PEAK	53 07 S	73 31 E
MATIN, MOUNT SEE PEARY, MOUNT	MASSIF	65 15 S	63 52 W	MAWSON PENINSULA	PENINSULA	68 35 S	154 11 E
MATIN, MOUNT	MOUNTAIN	65 07 S	63 40 W	MAXWELL BAY	BAY	62 15 S	58 51 W
MATKAH POINT	POINT	63 58 S	58 19 W	MAXWELLS STRAITS SEE MAXWELL BAY	BAY	62 15 S	58 51 W
MATNEY PEAK	PEAK	79 10 S	86 14 W	MAY, CAPE	CAPE	81 50 S	162 50 E
MATSIYAMA ROCKS	ROCKS IN WATER	66 40 S	66 35 W	MAYA MOUNTAIN	MOUNTAIN	77 48 S	160 42 E
MATTERHORN SEE VOGEL PEAK	PEAK	54 34 S	36 14 W	MAYBELLE HORLICK SIDLEY, MOUNT SEE SIDLEY, MOUNT	MOUNTAIN	77 02 S	126 05 W
MATTERHORN	PEAK	77 40 S	162 27 E	MAYBELLE HORLICK SIDLEY, MOUNT SEE SIDLEY, MOUNT	MOUNTAIN	77 02 S	126 05 W
MATTERHORN GLACIER	GLACIER	77 41 S	162 24 E	MAYBELLE SIDLEY, MOUNT SEE SIDLEY, MOUNT	MOUNTAIN	77 02 S	126 05 W
MATTERSON INLET	INLET	80 50 S	160 30 E	MAY COVE SEE HAIVIKEN	COVE	54 14 S	36 30 W
MATTHEE GLACIER	GLACIER	67 30 S	65 40 W	MAYEDA PEAK	PEAK	84 37 S	164 42 E
MATTHEWS GLACIER	GLACIER	75 45 S	65 30 W	MAYER CRAGS	CRAGS	84 53 S	168 45 W
MATTHEWS ISLAND	ISLAND	60 45 S	45 09 W	MAYER HILLS	HILLS	69 35 S	67 07 W
MATTHEWS POINT	POINT	54 02 S	37 58 W	MAY GLACIER	GLACIER	66 11 S	130 40 E
MATTHEWS POINT SEE HARRISON POINT	POINT	54 10 S	36 36 W	MAY GLACIER TONGUE	GLACIER TONGUE	66 08 S	130 35 E
MATTHEWS RIDGE	RIDGE	70 57 S	167 03 E				
MATTHIAS, MOUNT	MOUNTAIN	71 13 S	164 42 E				
MATUSEVICH GLACIER	GLACIER	69 20 S	157 27 E				

MAYNAN NUNATAK	NUNATAK	71 05 S	66 56 E	MCCLING, MOUNT	MOUNTAIN	77 11 S	144 26 W
MAYO, CAPE	CAPE	68 54 S	67 23 W	MCCOLLUM PEAK	PEAK	65 32 S	64 02 W
MAY PEAK	PEAK	85 57 S	132 23 W	MCCONNELL ISLANDS	ISLANDS	66 29 S	65 51 W
MAY POINT SEE MAY, CAPE	CAPE	81 50 S	162 50 E	MCCORMICK, CAPE	CAPE	71 51 S	170 55 E
MAYR RANGE SEE MAYR RIDGE	RIDGE	71 59 S	2 52 E	MCCORMICK, MOUNT	MOUNTAIN	77 00 S	144 26 W
MAYR RIDGE	RIDGE	71 59 S	2 52 E	MCCOY, MOUNT	MOUNTAIN	75 52 S	141 10 W
MAY VALLEY	VALLEY	83 18 S	51 10 W	MCCRILLISS NUNATAK	NUNATAK	85 27 S	128 55 W
MCCALL POINT	POINT	67 02 S	66 38 W	MCCOY, MOUNT	PEAK	84 45 S	174 40 W
MCCALLUM PASS	PASS	67 23 S	69 18 W	MCCONISTON GLACIER	GLACIER	84 49 S	175 30 W
MCCALMAN PEAK	PEAK	63 37 S	57 47 W	MCDANIEL NUNATAK	NUNATAK	75 48 S	161 48 E
MCCANCE GLACIER	GLACIER	66 43 S	65 55 W	MCDONALD, MOUNT	PEAK	72 30 S	166 35 E
MCCANN, MOUNT	MOUNTAIN	73 34 S	77 37 W	MCDONALD BAY	BAY	66 36 S	92 45 E
MCCANN GLACIER	GLACIER	71 33 S	164 33 E	MCDONALD BEACH	BEACH	77 15 S	166 21 E
MCCANN POINT	POINT	83 22 S	169 38 E	MCDONALD GLACIER SEE			
MCCARROLL, CAPE SEE MCCARROLL PEAK	PEAK	66 03 S	62 46 W	MCDONALD ICE RUMPLES	ICEFALL	75 28 S	26 22 W
MCCARROLL PEAK	PEAK	66 03 S	62 46 W	MCDONALD HIGHTS	HIGHTS	74 55 S	136 15 W
MCCARTHY, MOUNT	PEAK	70 25 S	66 33 E	MCDONALD ICE RIMPLES	ICEFALL	75 28 S	26 22 W
MCCARTHY, MOUNT	PEAK	72 35 S	166 14 E	MCDONALD ISLAND	ISLAND	53 03 S	72 36 E
MCCARTHY GLACIER	GLACIER	86 04 S	127 24 W	MCDONALD ISLANDS	ISLANDS	53 02 S	72 36 E
MCCARTHY INLET	INLET	78 45 S	46 20 W	MCDONALD POINT	POINT	67 21 S	59 40 E
MCCARTHY ISLAND	ISLAND	54 10 S	37 26 W	MCDONALD RIDGE	RIDGE	66 20 S	52 15 E
MCCARTHY POINT	POINT	74 18 S	130 48 W	MCDONALDS ROCKS SEE			
MCCARTHY RIDGE	RIDGE	74 37 S	163 03 E	MCDONALD ISLANDS	ISLANDS	53 02 S	72 36 E
MCCARTHY VALLEY	VALLEY	85 18 S	119 20 W	MCDONOUGH NUNATAKS	NUNATAKS	85 08 S	179 59 E
MCCARTY INLET SEE MCCARTHY INLET	INLET	78 45 S	46 20 W	MCELROY, MOUNT	MOUNTAIN	74 09 S	63 12 W
MCCASLIN NUNATAK	NUNATAK	85 38 S	140 57 W	MCELROY GLACIER	GLACIER	70 58 S	166 58 E
MCCAULEY, MOUNT	PEAK	73 13 S	63 15 E	MCFARLANE'S STRAIT SEE			
MCCAULEY ROCK	ROCK ON LAND	83 02 S	48 53 W	MCFARLANE STRAIT	STRAIT	62 32 S	59 55 W
MCCAW RIDGE	RIDGE	75 21 S	65 00 W	MCFARLANE STRAIT	STRAIT	62 32 S	59 55 W
MCCLEARY GLACIER	GLACIER	68 05 S	67 00 W	MCGEE, MOUNT	MOUNTAIN	74 03 S	164 32 E
MCCLEARY RIDGE	RIDGE	66 55 S	64 09 W	MCGHEE, MOUNT	MOUNTAIN	66 56 S	52 39 E
MCCLEARY GLACIER	GLACIER	79 33 S	156 50 E	MCGINNIS PEAK	PEAK	84 32 S	177 52 W
MCCLEINTOCK, MOUNT	MOUNTAIN	80 13 S	157 26 E	MCGRADY COVE	COVE	66 16 S	110 34 E

MCGREGOR, MOUNT	PEAK	70 37 S	66 47 E	MCLEND HILL	HILL	68 05 S	66 10 W
MCGREGOR GLACIER	GLACIER	85 08 S	174 50 W	MCLIND NUNATAKS	NUNATAKS	67 29 S	52 42 E
MCGREGOR RANGE	RANGE	71 58 S	167 51 E	MCLIN GLACIER	GLACIER	71 13 S	161 22 E
MCINTOSH COVE SEE MACKINTOSH COVE	COVE	60 42 S	44 30 W	MCPAHON, MOUNT	MOUNTAIN	70 52 S	65 09 E
MCINTYRE, MOUNT	MOUNTAIN	87 17 S	153 00 W	MCPAHON GLACIER	GLACIER	70 45 S	165 45 E
MCINTYRE ISLAND	ISLAND	66 14 S	110 34 E	MCPAHON ISLANDS	ISLANDS	67 38 S	45 58 E
MCINTYRE ISLAND	ISLAND	67 22 S	49 05 E	MCPAHON ROCK SEE MACPAHON ROCK	ROCK IN WATER	54 18 S	36 26 W
MCINTYRE PROMONTORY	PROMONTORY	84 57 S	179 36 W	MCMORRIN GLACIER	GLACIER	67 59 S	67 10 W
MCKASKLE HILLS	HILLS	70 01 S	72 57 E	MCMULLIN ISLAND	ISLAND	66 17 S	110 31 E
MCKAY CLIFFS	CLIFFS	82 19 S	156 00 E	MCMURDO SOUND	SOUND	77 30 S	165 00 E
MCKELLAP GLACIER	GLACIER	72 12 S	167 05 E	MCMURDO STRAIT SEE MCMURDO SOUND	SOUND	77 30 S	165 00 E
MCKELVEY VALLEY	VALLEY	77 26 S	161 15 E	MCMAR, CAPE	CAPE	66 53 S	163 16 E
MCKENNY, MOUNT	MOUNTAIN	71 40 S	160 22 E	MCMAIR NUNATAK	NUNATAK	67 52 S	63 23 E
MCKENZIE, MOUNT	PEAK	70 42 S	67 05 E	MCMALLY PEAK	PEAK	86 35 S	153 24 W
MCKENZIE NUNATAK	NUNATAK	71 14 S	163 25 E	MCMAPARA ISLAND	ISLAND	72 34 S	93 12 W
MCKEOWN, MOUNT	MOUNTAIN	77 56 S	85 31 W	MCMNAUGHTON, MOUNT	MOUNTAIN	85 58 S	128 12 W
MCKEPCHER, MOUNT	MOUNTAIN	86 09 S	150 02 W	MCMNAUGHTON RIDGES	RIDGES	67 32 S	50 27 E
MCKERROW, MOUNT	PEAK	81 45 S	159 48 E	MCNEILE GLACIER	GLACIER	63 54 S	59 26 W
MCKIRREN, MOUNT	MOUNTAIN	75 23 S	64 42 W	MCNETISH ISLAND	ISLAND	54 09 S	37 28 W
MCKINLEY NUNATAK	NUNATAK	85 18 S	170 03 W	MCPHERSON PEAK	PEAK	78 32 S	84 43 W
MCKINLEY PEAK	PEAK	77 52 S	149 11 W	MCSWEENEY POINT	POINT	82 49 S	166 40 E
MCKINNON ISLAND	ISLAND	67 36 S	47 35 E	MCVITIE, CAPE SEE HARTHEE, CAPE	CAPE	60 48 S	44 44 W
MCKINZIE ISLANDS	ISLANDS	74 03 S	101 50 W	MEADE ISLANDS	ISLANDS	62 27 S	60 05 W
MCLAREN RIDGE	RIDGE	70 52 S	67 38 E	MEADS PEAK	PEAK	83 45 S	57 08 W
MCLAUGHTON PEAK	PEAK	73 35 S	64 18 W	MEANDER GLACIER	GLACIER	73 16 S	166 55 E
MCLEAN GLACIER	GLACIER	70 59 S	164 45 E	MEARES CLIFF	CLIFF	71 13 S	168 30 E
MCLEAN NUNATAKS	NUNATAKS	67 49 S	144 00 E	MECHANICS BAY	BAY	53 01 S	73 31 E
MCLEAN PEAK	PEAK	85 51 S	141 35 W	MEDEA DOME	MOUNTAIN	66 11 S	62 03 W
MCLEAN RIDGE	RIDGE	70 44 S	66 51 E	MEDHALSEN SADDLE	SADDLE	72 09 S	3 10 E
MCLEAN NUNATAK	NUNATAK	75 59 S	159 30 E	MEDHOLDEN BLUFF	BLUFF	72 01 S	3 18 E
MCLENNAN, MOUNT	MOUNTAIN	67 12 S	51 05 E	MEDIAN SNOWFIELD	SNOWFIELD	83 30 S	52 30 W
MCLENNAN, MOUNT	MOUNTAIN	77 34 S	162 50 E	MEDINA, MOUNT	MOUNTAIN	68 27 S	66 14 W
MCLEOD GLACIER	GLACIER	60 44 S	45 38 W	MEDINA PEAKS	PEAKS	85 36 S	155 54 W

MEDLEY ROCKS	ROCKS IN WATER	62 58 S	56 01 W	MELCHIOR ARCHIPELAGO	SEE			
MEDHILLEN SPURS	SPURS	72 01 S	3 08 E	MELCHIOR ISLANDS	ISLANDS	64 19 S	62 57 W	
MEEK CHANNEL	MARINE CHANNEL	65 15 S	64 15 W	MELCHIOR HARBOR	HARBOR	64 19 S	62 59 W	
MEEKS, MOUNT	MOUNTAIN	86 12 S	148 49 W	MELCHIOR ISLANDS	ISLANDS	64 19 S	62 57 W	
MEFJELL SEE GRIFFITHS, MOUNT	MOUNTAIN	66 29 S	54 03 E	MELCHOIR ARCHIPELAGO	SEE			
MEFJELL SEE MEFJELL GLACIER	GLACIER	71 58 S	25 00 E	MELCHIOR ISLANDS	ISLANDS	64 19 S	62 57 W	
MEFJELL GLACIER	GLACIER	71 58 S	25 00 E	MELFJELLET	NUNATAK	68 21 S	59 12 E	
MEFJELL MOUNTAIN	MOUNTAIN	72 05 S	25 03 E	MELLANBY, MOUNT	SEE ROUGE, MOUNT	MOUNTAIN	65 37 S	63 42 W
MEGALESTRIS HILL	HILL	65 11 S	64 10 W	MELLEBYNITFN	SEE MELLEBY PEAK	PEAK	73 16 S	1 15 W
MEGAPTERA ISLAND	SEE			MELLEBY PEAK	PEAK	73 16 S	1 15 W	
HUFMUL ISLAND	ISLAND	63 40 S	60 50 W	MELTZOS, PINACULOS	SEE			
MEGAW ISLAND	ISLAND	66 55 S	67 36 W	TWIN PINNACLES	ROCK IN WATER	62 08 S	58 06 W	
MEHAIGEN HILL	HILL	71 44 S	25 33 E	MELONA ROCKS	ROCKS IN WATER	62 18 S	59 30 W	
MEHOLMANE	SEE JOCELYN ISLANDS	67 35 S	62 53 E	MELLO NUNATAK	NUNATAK	72 21 S	165 03 E	
MEHOLMEN ISLAND	ISLAND	68 58 S	39 32 E	MELLOR GLACIER	GLACIER	73 30 S	66 30 E	
MEIER, CAPE	SEE MEIER POINT	60 38 S	45 54 W	MELROSE PEAK	PEAK	62 19 S	160 14 E	
MEIER POINT	POINT	60 38 S	45 54 W	MELSON ROCKS	ROCKS IN WATER	60 31 S	46 10 W	
MEIER VALLEY	VALLEY	67 08 S	67 24 W	MELVILLE, CAPE	CAPE	62 02 S	57 37 W	
MEIKLEJOHN GLACIER	GLACIER	70 33 S	67 44 W	MELVILLE, MONT	SEE MELVILLE PEAK	PEAK	62 01 S	57 41 W
MEINARDUS GLACIER	GLACIER	73 22 S	61 55 W	MELVILLE GLACIER	GLACIER	65 28 S	62 10 W	
MEISTER, MOUNT	MOUNTAIN	74 14 S	162 47 E	MELVILLE PEAK	PEAK	62 01 S	57 41 W	
MEKAMMEN	SEE CENTRAL MASSON RANGE	67 50 S	62 52 E	MELVILLE'S ISLAND	SEE			
MEKAMMEN CREST	SEE			LAURIE ISLAND	ISLAND	60 44 S	44 37 W	
CENTRAL MASSON RANGE	RANGE	67 50 S	62 52 E	MELVOLD NUNATAKS	NUNATAKS	72 51 S	74 09 E	
MELANIA, MOUNT	MOUNTAIN	78 07 S	166 12 E	MENDELSSOHN INLET	INLET	71 15 S	73 00 W	
MELBA PENINSULA	PENINSULA	66 30 S	98 20 E	MENDENHALL PEAK	PEAK	85 24 S	87 19 W	
MELBOURNE, MOUNT	MOUNTAIN	74 21 S	164 42 E	MENELAUS RIDGE	RIDGE	64 35 S	63 40 W	
MELBOURNE BLUFF	BLUFF	53 02 S	73 32 E	MENHIR, THE	ROCK ON LAND	60 39 S	45 12 W	
MELBOURNE GLACIER	SEE			MENIER, ISLOTES	SEE SCHEEN ISLANDS	ISLANDS	65 01 S	63 43 W
CAMPBELL GLACIER	GLACIER	74 25 S	164 22 E	MENIER ISLAND	ISLAND	64 59 S	63 37 W	
MELCHIOR, ILE	SEE MELCHIOR ISLANDS	64 19 S	62 57 W	MENIPA	SEE MENIPA PEAK	PEAK	71 56 S	25 10 E
MELCHIOR, PUERTO	SEE			MENIPA MOUNTAIN	SEE MENIPA PEAK	PEAK	71 56 S	25 10 E
MELCHIOR HARBOR	HARBOR	64 19 S	62 59 W	MENIPA PEAK	PEAK	71 56 S	25 10 E	
				MENTZEL, MOUNT	PEAK	71 22 S	13 40 E	

MENZEL, CAPE	CAPE	72 00 S	95 43 W	METCHNIKOFF POINT	POINT	64 03 S	62 34 W
MENZIES, MOUNT	PEAK	73 30 S	61 50 E	METEOR, CAPE	CAPE	54 26 S	3 29 E
MECTO ROCKS	ROCKS IN WATER	68 07 S	42 36 E	METHUEN COVE	COVE	60 46 S	44 33 W
MEČYA SEE ALPHARD ISLAND	ISLAND	66 58 S	57 25 E	MFTOPPEN SEE GAP NUNATAK	NUNATAK	67 54 S	62 29 E
MERCANTON HEIGHTS	HEIGHTS	67 30 S	67 26 W	METSCHEL, MOUNT	MOUNTAIN	78 17 S	159 00 E
MERCATOR ICE PIEDMONT	ICE PIEDMONT	68 37 S	65 30 W	MEUSNIER POINT	POINT	64 33 S	61 38 W
MERCER BAY	BAY	54 16 S	36 40 W	MEYER DESERT	STONY DESERT	85 08 S	166 45 E
MERCER RIDGE	RIDGE	84 50 S	113 45 W	MEYER HILLS	HILLS	79 47 S	81 06 W
MERICIK PEAK	PEAK	85 05 S	169 06 W	MEYER ROCK	ROCK IN WATER	93 01 S	72 34 E
MERCURY BLUFF	BLUFF	62 29 S	50 49 W	MEYERS NUNATAK	NUNATAK	74 54 S	98 46 W
MERCURY GLACIER	GLACIER	71 34 S	68 14 W	MEYERS ROCK SEE MEYER ROCK	ROCK IN WATER	93 01 S	72 34 E
MEREDITH, MOUNT	PEAK	71 10 S	67 40 E	MEZZO BUTTRESS	BLUFF	66 03 S	64 31 W
MERGER ISLAND	ISLAND	70 06 S	71 13 W	MHIRE SPUR	SPUR	79 33 S	83 50 W
MERICLE ROCK	ROCK ON LAND	73 39 S	163 15 E	MICA ISLANDS	ISLANDS	69 20 S	68 36 W
MERIDIAN GLACIER	GLACIER	68 44 S	66 37 W	MICALVI, PUNTA SEE MAURSTAD POINT	POINT	65 39 S	66 05 W
MERRELL VALLEY	VALLEY	76 50 S	160 52 E	MICHAEL, MOUNT	MOUNTAIN	57 48 S	26 28 W
MERRICK, MOUNT	MOUNTAIN	67 42 S	49 18 E	MICHAILOFF'S ISLAND SEE			
MERRICK GLACIER	GLACIER	80 14 S	158 50 E	MICKWALLIS ISLAND	ISLAND	61 03 S	54 30 W
MERRICK MOUNTAINS	MOUNTAINS	75 06 S	72 04 W	MICHELSFN ISLAND	ISLAND	60 44 S	45 02 W
MERRITT ISLAND	ISLAND	66 28 S	107 12 E	MICHELSSENS ISLAND SEE			
MERSEY SPIT	SPIT	62 05 S	57 55 W	MICHELSEN ISLAND	ISLAND	60 44 S	45 02 W
MERTON PASSAGE	PASSAGE	54 14 S	36 24 W	MICHIGAN PLATEAU	PLATFAU	86 08 S	133 30 W
MERTON ROCKS SEE RIGHT WHALE ROCKS	ROCKS IN WATER	54 14 S	36 24 W	MICKLE ISLAND	ISLAND	77 34 S	166 13 E
MERTZ GLACIER	GLACIER	67 40 S	144 45 E	MICKLER SPUR	SPUR	85 49 S	130 45 W
MERTZ GLACIER TONGUE	GLACIER TONGUE	67 20 S	145 00 E	MIDAS ISLAND	ISLAND	64 10 S	61 07 W
MERVYN, MOUNT	PEAK	70 31 S	65 18 E	MIDRESRARREN HILL	HILL	72 44 S	2 06 W
MERZ PENINSULA	PENINSULA	72 15 S	61 05 W	MIDDLE CREST SEE			
MESA, ISLA SEE TABLE ISLAND	ISLAND	62 21 S	59 49 W	CENTRAL MASSON RANGE	RANGE	67 50 S	62 52 E
MESA RANGE	RANGE	73 11 S	162 45 E	MIDDLE GLACIER SEE WIGGINS GLACIER	GLACIER	65 14 S	64 03 W
MESERVE GLACIER	GLACIER	77 31 S	162 17 E	MIDDLE GROUND ROCK	ROCK IN WATER	94 08 S	36 36 W
MESTEINENF SEE WIGG ISLANDS	ISLANDS	67 32 S	62 34 E	MIDDLE HEAD	HEADLAND	54 16 S	36 39 W
METAVOLCANIC MOUNTAIN	MOUNTAIN	86 13 S	126 15 W	MIDDLE ISLAND	ISLAND	61 58 S	57 36 W
METCALFE, MOUNT	MOUNTAIN	67 58 S	66 57 W	MIDDLE ISLAND SEE DAY ISLAND	ISLAND	67 15 S	67 42 W

MIDDLE MOUNTAIN	SEE				MILES ISLAND	ISLAND	66 04 S	101 14 E
MEFJELL MOUNTAIN	MOUNTAIN	72 05 S	25 03 E	MILESTONE BLUFF	BLUFF	67 38 S	69 45 W	
MIDGLEY ISLAND	ISLAND	66 20 S	110 24 E	MILIEU, GLACIER DU	SEE			
MIDGLEY REEFS	REEFS	66 20 S	110 22 E	WIGGINS GLACIER	GLACIER	65 14 S	64 03 W	
MIDNIGHT MOUNT	PEAK	71 36 S	167 22 E	MILKY WAY	COL	71 11 S	68 55 W	
MIDNIGHT PLATEAU	PLATEAU	79 53 S	156 15 E	MILL, MOUNT	MOUNTAIN	65 15 S	64 03 W	
MIDORI LAKE	LAKE	69 01 S	39 36 E	MILL COVE	COVE	60 46 S	44 35 W	
MIDWAY GLACIER	GLACIER	72 10 S	166 50 E	MILLER RANGE	RANGE	72 20 S	166 15 E	
MIDZHLI, OSTROV	SEE MIDGLEY ISLAND	ISLAND	66 20 S	110 24 E	MILLER, MOUNT	MOUNTAIN	66 58 S	51 15 E
MIERS LAKE	LAKE	78 07 S	164 00 E	MILLER, MOUNT	MOUNTAIN	83 20 S	165 48 E	
MIERS BLUFF	BLUFF	62 43 S	60 27 W	MILLERAND, CAP	SEE			
				MILLERAND ISLAND	ISLAND	68 09 S	67 13 W	
MIERS GLACIER	GLACIER	78 06 S	163 52 E	MILLERAND ISLAND	ISLAND	68 09 S	67 13 W	
MIERS POINT	SEE MIERS BLUFF	BLUFF	62 43 S	60 27 W	MILLER CRAG	CRAG	73 41 S	94 42 W
MIERS VALLEY	VALLEY	78 07 S	164 10 E	MILLER GLACIER	GLACIER	77 13 S	162 05 E	
MIETHE GLACIER	GLACIER	54 56 S	63 06 W	MILLER HEIGHTS	HEIGHTS	66 01 S	65 14 W	
MIGUEL, MONTE	SEE MICHAEL, MOUNT	MOUNTAIN	57 48 S	26 28 W	MILLER ISLAND	ISLAND	64 54 S	63 59 W
MIHARASHI PEAK	PEAK	69 00 S	39 37 E					
MIHARASHI PEAK	SEE MIHARASHI PEAK	PEAK	69 00 S	39 37 E	MILLER NIWATAK	NUNATAK	74 26 S	164 15 E
MIKHAYLOV, CAPE	CAPE	66 51 S	118 33 E	MILLER PEAK	PEAK	70 59 S	162 57 E	
MIKHAYLOV ISLAND	ISLAND	66 48 S	85 30 E	MILLER PEAK	PEAK	78 49 S	84 14 W	
MIKHAYLOV POINT	POINT	56 44 S	27 12 W	MILLER POINT	CAPE	68 56 S	63 23 W	
				MILLER RANGE	RANGE	83 10 S	157 00 E	
MIKHAYLOV'S ISLAND	SEE							
MIKHAYLOV ISLAND	ISLAND	66 48 S	85 30 E	MILLER RIDGE	RIDGE	70 08 S	65 30 E	
MIKKELSEN BAY	BAY	68 43 S	67 10 W	MILLER VALLEY	VALLEY	83 39 S	55 14 W	
MIKKELSEN HARBOR	BAY	63 54 S	60 47 W	MILLETT GLACIER	GLACIER	70 37 S	67 40 W	
MIKKELSEN ISLAND	SEE			MILL GLACIER	GLACIER	85 10 S	164 30 E	
WATKINS ISLAND	ISLAND	66 22 S	67 06 W	MILLINGTON GLACIER	GLACIER	84 32 S	177 50 E	
MIKKELSFN ISLANDS	ISLANDS	67 38 S	68 11 W					
MIKKELSEN PEAK	PEAK	67 48 S	66 42 E	MILL INLET	INLET	67 00 S	64 20 W	
MIKKELSON HARBOR	SEE			MILL ISLAND	ISLAND	65 30 S	100 40 E	
MIKKELSEN HARBOR	BAY	63 54 S	60 47 W	MILL MOUNTAIN	MOUNTAIN	79 26 S	157 52 E	
MILAN RIDGE	RIDGE	83 15 S	156 08 E	MILL PEAK	SEE MILL, MOUNT	65 15 S	64 03 W	
MILHORN BAY	BAY	63 42 S	60 44 W	MILL PEAK	PEAK	67 58 S	61 08 E	
MILES BAY	BAY	54 04 S	37 39 W	MILLS, MOUNT	PEAK	85 12 S	165 17 E	

MILLS PEAK	PEAK	74 14 S	163 54 E	MIRAGES, ILE DES	SEE MIRAGE ISLAND	ISLAND	66 48 S	141 27 E
MILL STREAM GLACIER	GLACIER	85 20 S	171 02 E	MIRFAK NUNATAK		NUNATAK	81 58 S	156 05 E
MILLS VALLY	VALLY	73 06 S	163 12 E	MIRNY PEAK		PEAK	69 20 S	72 34 W
MILNES ISLAND	ISLAND	65 35 S	65 02 W	MIRONGA FLATS		TIDAL FLATS	60 42 S	45 37 W
MILTON, MOUNT	MOUNTAIN	78 48 S	84 49 W	MIRSKY LEDGE		LEDGE	84 37 S	111 40 W
MILWARD PATCH	SHOAL	53 59 S	38 01 W	MISERY PEAK		PEAK	85 31 S	178 16 W
MIMAS PEAK	PEAK	71 56 S	69 36 W	MISLAID ROCK		ROCK IN WATER	54 30 S	37 08 W
MIMS SPUR	SPUR	86 02 S	125 35 W	MISSFN RIDGE		RIDGE	70 09 S	166 20 E
MINA DE CORRE, CALETA SLE				MISSION ISLAND	SEE MASSON ISLAND	ISLAND	66 08 S	96 34 E
COPPERMINE COVE	COVE	62 23 S	59 42 W	MISSION ROCK		ROCK IN WATER	67 49 S	68 26 W
MINAMI, LAKE	LAKE	69 01 S	39 35 E					
MINAMINO-SETO STRAIT	STRAIT	69 02 S	39 33 E	MISTAKE PEAK		PEAK	77 27 S	160 16 E
MINARET, THE	PINNACLE	64 46 S	63 39 W	MISTHOJND CIRQUE		CIRQUE	79 46 S	156 12 E
MINARET NUNATAK	NUNATAK	72 42 S	162 13 E	MISTICHELLI HILLS		HILLS	70 02 S	72 50 E
MINARET PEAK	PEAK	80 15 S	82 20 W	MIST ROCKS		ROCKS IN WATER	66 48 S	66 37 W
MINCEY GLACIER	GLACIER	84 58 S	177 35 W	MISTY PASS		PASS	63 29 S	57 59 W
				MITCHELL, MOUNT		MOUNTAIN	82 43 S	165 39 E
MINERAL HILL	HILL	63 29 S	57 03 W	MITCHELL ISLAND	SEE			
MINERVA ROCKS	ROCKS IN WATER	63 50 S	60 36 W	MITCHELL PENINSULA		PENINSULA	66 20 S	110 11 E
MINISTRO FZCURPA, ROCAS SEE				MITCHELL PEAK		PEAK	76 25 S	147 22 W
SEWING-MACHINE NEEDLES	ROCKS IN WATER	62 58 S	60 30 W	MITCHELL PENINSULA		PENINSULA	66 20 S	110 31 E
MINK PEAK	PEAK	86 14 S	129 56 W	MITCHELL POINT		POINT	64 13 S	62 03 W
MINNA BLUFF	PENINSULA	78 32 S	166 30 E					
MINNA SADDLE	SADDLE	78 27 S	165 40 E	MITCHELLS ISLAND	SEE			
MINNEHAHA ICEFALLS	ICEFALL	77 02 S	162 23 E	ROBERT ISLAND		ISLAND	62 24 S	59 30 W
MINNESOTA GLACIER	GLACIER	79 07 S	83 00 W	MITE SKERRY		SKERRY	67 52 S	67 19 W
MINNOWS, THE	ISLANDS	66 01 S	65 23 W	MITRE, ISLA	SEE LAVOISIER ISLAND	ISLAND	66 12 S	66 44 W
MINOT POINT	POINT	64 16 S	62 31 W	MITSUDOMOE ISLANDS		ISLANDS	69 57 S	38 45 E
				MITTEN, THE		BUTTF	75 59 S	160 30 E
MINSHEW, MOUNT	MOUNTAIN	85 43 S	129 22 W	MITIDOMOE ISLANDS	SEE			
MINTO, MOUNT	MOUNTAIN	71 47 S	168 45 E	MITSUDOMOE ISLANDS		ISLANDS	69 57 S	38 45 E
MINTZ PEAK	PEAK	76 53 S	126 03 W	MIXON ROCKS		ROCKS ON LAND	76 44 S	159 23 E
MIRABILITE POND	POND	78 11 S	163 56 E	MIZAR NUNATAKS		NUNATAKS	81 52 S	154 31 E
MIRABITO RANGE	RANGE	71 40 S	165 27 E	MIZUKUMI STREAM		STREAM	69 00 S	39 35 E
				MJELLBREFN	SEE MJELL GLACIER	GLACIER	72 07 S	26 06 E
MIRAGE ISLAND	ISLAND	66 48 S	141 27 E					



MJELL GLACIER	GLACIER	72 07 S	24 06 E	MCNACD, CAPE	CAPE	64 43 S	64 18 W
MJØLLFØYKJE BLUFF	BLUFF	73 32 S	3 45 W	MONASTERY NUNATAK	NUNATAK	77 59 S	160 37 E
M'KEAN POINT	POINT	62 42 S	60 01 W	MONDOR GLACIER	GLACIER	63 28 S	57 08 W
MCAAHANGO NÉVÉ	NÉVÉ	72 15 S	163 34 E	MCNFLIER, CAPE SEE MCNFLIER POINT	POINT	65 55 S	66 04 W
MCBERLY, MOUNT	MOUNTAIN	64 44 S	63 41 W	MCNFLIER POINT	POINT	65 55 S	66 04 W
MCBILOIL BAY SEE MOBILUIL INLET	INLET	68 35 S	64 45 W	MCONG F ISLAND	ISLAND	66 47 S	141 29 E
MCBILOIL INLET	INLET	68 35 S	64 45 W	MCNIGOTE, POCA SEE			
MCE ISLAND	ISLAND	60 45 S	45 42 W	LAY-BROTHER ROCK	ROCK IN WATER	60 34 S	46 13 W
MCFPAT, MOUNT	MOUNTAIN	83 32 S	55 17 W	MCNIQUE MOUNTAIN SEE			
MCFFETT GLACIER	GLACIER	85 52 S	161 00 W	MCNIQUE, MOUNT	MOUNTAIN	69 32 S	75 14 W
				MCNIQUE, MOUNT	MOUNTAIN	69 32 S	75 14 W
MCGENSEN, MOUNT	MOUNTAIN	77 34 S	85 50 W	MCNIQUE PEAK SEE MCNIQUE, MOUNT	MOUNTAIN	69 32 S	75 14 W
MCGOTE, ISLA SEE HUMKOCK ISLAND	ISLAND	65 53 S	65 29 W				
MCHAI, ISLOTES SEE				MCNK ISLANDS	ISLANDS	60 40 S	45 55 W
SE-ING-MACHINE NEEDLES	ROCKS IN WATER	62 58 S	60 30 W	MCNK ISLET SEE MONK ISLANDS	ISLANDS	60 40 S	45 55 W
MCHAIPT POINT	POINT	66 04 S	100 47 E	MCONNIER POINT	POINT	67 06 S	64 45 W
MCHL, MOUNT	MOUNTAIN	78 33 S	85 05 W	MCNOLITH, THE	ROCK IN WATER	66 54 S	163 18 E
				MCNRDE ISLAND	ISLAND	60 36 S	46 03 W
MCHN BASIN	BASIN	86 20 S	169 00 W				
MCHN PEAKS	PEAKS	73 07 S	61 15 W	MCNRDE ISLAND SEE SNOW ISLAND	ISLAND	62 47 S	61 23 W
MCHDER PEAK	PEAK	65 55 S	63 09 W	MCNRDE POINT	POINT	62 49 S	61 30 W
MOLAR MASSIF	MASSIF	71 38 S	163 45 E	MCONSINET, ANSE SEE MCONSINET COVE	COVE	62 11 S	58 34 W
MOLAR PEAK	PEAK	64 41 S	63 19 W	MCONSINET COVE	COVE	62 11 S	58 34 W
				MONTAGUE ISLAND SEE MONTAGU ISLAND	ISLAND	58 25 S	26 20 W
MOLDAENKE BERG SEE HODGES, MOUNT	MOUNTAIN	54 16 S	36 32 W				
MOLEHILF ISLAND	ISLAND	66 28 S	66 24 W	MONTAGU ISLAND	ISLAND	58 25 S	26 20 W
MOLHOLM ISLAND	ISLAND	66 16 S	110 33 E	MONTEAGLE, MOUNT	MOUNTAIN	73 43 S	165 28 E
MOLHOLM SHOAL	SHOAL	65 16 S	110 33 E	MCNFLIER, CAPE SEE MCNFLIER POINT	POINT	65 55 S	66 04 W
MOLINA ROCKS	ROCKS IN WATER	63 22 S	58 27 W	MONTGOLFIER GLACIER	GLACIER	64 47 S	62 15 W
				MONTGOMERIE GLACIER	GLACIER	83 47 S	166 55 E
MOLLADD, ISLA SEE JAGGED ISLAND	ISLAND	65 58 S	65 41 W				
MOLLE GLACIER	GLACIER	67 31 S	47 10 E	MONTGOMERY GLACIER SEE			
MOLLER BANK	MARINE BANK	67 34 S	62 52 E	MONTGOMERIE GLACIER	GLACIER	83 47 S	166 55 E
MOLLYHAWK ISLAND	ISLAND	54 01 S	37 19 W	MONTIGNY GLACIER	GLACIER	71 05 S	163 24 E
MOLNAR ROCKS	ROCKS IN WATER	60 11 S	66 58 W	MONTREVEL ROCK	ROCK IN WATER	63 09 S	58 02 W
				MCNTREUIL, MOUNT	MOUNTAIN	73 04 S	166 11 E
MOLYKE HARBOR	BAY	54 31 S	36 04 W	MCNTROL ROCK	ROCK IN WATER	62 58 S	56 19 W
MOLTRK NUNATAKS	NUNATAKS	78 58 S	35 30 W				

MONTIRA, ILE SEE SADDLE ISLAND	ISLAND	60 38 S	44 50 W	MORALES PEAK	PEAK	86 15 S	126 24 W
MONUMENT, THE	PEAK	63 44 S	57 53 W	MORAN BLITTPRESS	BLUFF	85 31 S	125 38 W
MONUMENT NUNATAKS	NUNATAKS	72 40 S	162 15 E	MORÄNEN FJORD SEE MORAINE FJORD	INLET	54 19 S	36 29 W
MONUMENT ROCKS	ROCKS IN WATER	64 01 S	60 57 W	MORDRINS ISLAND SEE			
MOODY, CAPE SEE MOODY POINT	POINT	63 18 S	55 01 W	ELEPHANT ISLAND	ISLAND	61 10 S	55 14 W
				MORELAND NUNATAK	NUNATAK	81 15 S	87 05 W
MOODY, MOUNT	PEAK	71 32 S	162 49 E	MORELLI GLACIER	GLACIER	72 59 S	102 33 W
MOODY GLACIER	GLACIER	84 30 S	165 50 E	MORENCY ISLAND	ISLAND	71 02 S	61 09 W
MOODY ISLAND	ISLAND	77 20 S	149 12 W	MORENNAYA HILL	HILL	66 34 S	93 00 E
MOODY NUNATAK	NUNATAK	83 07 S	159 30 E	MORENO, ISLOTE SEE DIAMONEN ISLAND	ISLAND	64 02 S	61 17 W
MOODY PEAK	PEAK	78 22 S	158 34 E	MORENO, POINT	POINT	60 45 S	44 42 W
MOODY POINT	POINT	63 18 S	55 02 W	MORENO ISLAND SEE MORENO ROCK	ROCK IN WATER	64 05 S	61 18 W
MOON BAY	BAY	62 35 S	60 00 W	MORENO ROCK	ROCK IN WATER	64 05 S	61 18 W
MOONEY, MOUNT	MOUNTAIN	86 34 S	145 48 W	MORETON POINT	POINT	60 37 S	46 02 W
MOONLIGHT RANGE SEE ATHOS RANGE	RANGE	70 13 S	65 15 E	MORGAGNI, MOUNT SEE CABEZA, MOUNT	MOUNTAIN	64 09 S	62 11 W
MOORE, CAPE	CAPE	70 57 S	167 55 E	MORGAN, MOUNT	MOUNTAIN	76 53 S	143 34 W
MOORE, MOUNT	MOUNTAIN	80 25 S	97 45 W				
MOORE BAY SEE MOORE EMBAYMENT	BIGHT	79 00 S	163 00 E	MORGAN INLET	INLET	72 12 S	96 00 W
MOORE EMBAYMENT	BIGHT	79 00 S	163 00 E	MORGAN ISLAND	ISLAND	53 01 S	73 34 E
MOORE MOUNTAINS	MOUNTAINS	83 21 S	160 30 E	MORGAN NUNATAKS	NUNATAKS	75 27 S	70 35 W
MOORE POINT	POINT	70 30 S	67 53 W	MORGAN'S ICEBERG SEE			
				COMPTON GLACIER	GLACIER	53 03 S	73 37 E
MCCRF PYRAMID	MOUNTAIN	70 18 S	65 09 E	MORGAN'S POINT SEE			
MOORE RINGE	RIDGE	73 07 S	161 45 E	BIDLINGWATER, CAPE	CAPE	53 01 S	73 32 E
MOORING POINT	POINT	60 43 S	45 37 W				
MOOT POINT SEE REDONCO POINT	POINT	65 12 S	64 06 W	MORGAN UPLAND	PLATFAU	68 59 S	66 00 W
MORÄNEFJORD SEE MORAINE FJORD	INLET	54 19 S	36 29 W	MORJARTY, MOUNT	MOUNTAIN	73 40 S	165 58 E
				MORLEY, MOUNT	MOUNTAIN	69 33 S	71 77 W
				MORLEY GLACIER	GLACIER	71 12 S	162 45 E
MORAINE BLUFF	BLUFF	78 47 S	162 15 E	MORNING, LAKE	LAKE	78 21 S	163 51 E
MORAINE CANYON	CANYON	86 09 S	157 30 W				
MORAINE COVE	COVE	68 35 S	67 08 W	MORNING, MOUNT	MOUNTAIN	78 30 S	163 32 E
MORAINE FJORD	INLET	54 19 S	36 29 W	MOROZUMI RANGE	RANGE	71 36 S	161 50 E
MORAINE PLAIN SEE HESTESLEITEN	PLAIN	54 18 S	36 31 W	MORREL ISLAND SEE THULE ISLAND	ISLAND	59 27 S	27 19 W
				MORRELL ISLAND SEE THULE ISLAND	ISLAND	59 27 S	27 19 W
MORAINE VALLEY	VALLEY	60 43 S	45 37 W	MORRELL REEF	REEF	54 27 S	3 29 E
MORALES, ISLOTES SEE							
WIDEOPEN ISLANDS	ISLANDS	63 00 S	55 49 W				

MORRELL REEF	REEF	74 27 S	3 29 E	MOSER GLACIER	GLACIER	64 51 S	62 22 W
MORRIS, MOUNT	MOUNTAIN	78 19 S	86 10 W	MOSFES, MOUNT	MOUNTAIN	74 33 S	99 11 W
MORRIS BASIN	BASIN	75 39 S	159 09 E	MOSS ISLANDS	ISLANDS	64 09 S	61 03 W
MORRIS CLIFF	CLIFF	80 20 S	81 49 W	MOSSMAN INLET	INLET	73 17 S	60 32 W
MORRIS GLACIER	GLACIER	74 05 S	37 14 W	MOSSMAN PENINSULA	PENINSULA	60 46 S	44 43 W
MORRIS GLACIER	GLACIER	84 46 S	169 30 W	MOSSYFAC, CAPE	SEE CANNE, CAPE		
MORRIS HEAD	HEADLAND	74 52 S	134 57 W	MØTEPLASSEN PEAK	PEAK	74 43 S	163 41 E
MORRIS HEIGHTS	HEIGHTS	83 27 S	169 42 E	MØTESUNDEN	SEE WELL-MET, CAPE		
MORRIS ISLAND	ISLAND	76 37 S	147 45 W	MOTHERWAY ISLAND	ISLAND	66 26 S	110 31 E
MORRIS NUNATAKS	NUNATAKS	80 23 S	27 27 W	MOTHERWAY ROCK	SEE		
MORRISON, MOUNT	MOUNTAIN	66 48 S	51 28 E	MOTHERWAY ISLAND	ISLAND	66 26 S	110 31 E
MORRISON, MOUNT	MOUNTAIN	76 54 S	161 32 E	MOTHES POINT	POINT	67 14 S	67 52 W
MORRISON BLUFF	BLUFF	75 05 S	114 14 W	MOTTE, CAPE DE LA	SEE		
MORRISON GLACIER	GLACIER	66 10 S	63 30 W	DE LA MOTTE, CAPE	CAPE	67 00 S	144 25 E
MORRISON HILLS	HILLS	84 12 S	168 55 E	MOTT SNOWFIELD	SNOWFIELD	63 20 S	57 20 W
MORRIS PEAK	PEAK	84 56 S	167 22 W	MOUBRAY BAY	BAY	72 11 S	170 15 E
MORRIS ROCK	ROCK IN WATER	62 23 S	59 48 W	MOUBRAY GLACIER	GLACIER	71 52 S	170 18 E
MORRO, PUNTA	SEE NAZE, THE			MOUBRAY PIEDMONT GLACIER	GLACIER	71 55 S	170 20 E
MORRO-CHATO, PENINSULA	SEE			MOUILLARD GLACIER	GLACIER	64 18 S	60 53 W
FLAT TOP PENINSULA	PENINSULA	62 13 S	59 02 W	MOULDER PEAK	PEAK	80 05 S	83 02 W
MORSA BAY	BAY	74 03 S	37 44 W	MOULTON, MOUNT	MOUNTAIN	76 02 S	135 08 W
MORSE NUNATAKS	NUNATAKS	84 16 S	160 50 E	MOULTON ESCARPMENT	ESCARPMENT	85 10 S	94 45 W
MORSE POINT	POINT	74 05 S	36 56 W	MOUNTAINEER RANGE	RANGE	73 28 S	166 10 E
MORTON, MOUNT	MOUNTAIN	64 25 S	61 01 W	MOUNTAINVIEW RIDGE	RIDGE	78 55 S	83 50 W
MORTON GLACIER	GLACIER	83 17 S	168 00 E	MOUNT PISGAH ISLAND	SEE		
MORTONS STRAIT	SEE MORTON STRAIT			SMITH ISLAND	ISLAND	63 00 S	62 30 W
MORTON STRAIT	STRAIT	62 42 S	61 14 W	MOUNT TRICORN INLET	SEE		
MOSBY GLACIER	GLACIER	62 47 S	61 14 W	WRIGHT INLET	INLET	73 57 S	61 26 W
MOSBY PEAK	PEAK	73 08 S	61 40 W	MOURAUX, CAP	SEE MOURAUX POINT		
MOSBY'S TAPP	SEE MOSBY PEAK			MOURAUX ISLANDS	ISLANDS	65 05 S	63 08 W
MOSBYTOPPEN	SEE MOSBY PEAK			MOURAUX POINT	POINT	63 57 S	61 49 W
MOSF, CAPE	CAPE	66 14 S	130 12 E	MUSSE, CAPE	CAPE	66 48 S	141 28 E
MOSF GLACIER	GLACIER	66 16 S	130 05 E	MUSSES, CAP DES	SEE MUSSE, CAPE		
				MÖVEN SEF	SEE GULL LAKE		
					LAKE	54 17 S	36 31 W

APPROVED FOR RELEASE: 2007/02/20: CIA-RDP01-00707R000200050012-9

MCWENSEF SEE GULL LAKE	LAKE	54 17 S	36 31 W	MULDOY SEE MULE ISLAND	ISLAND	68 39 S	77 54 E
MCXLEY, MOUNT	MOUNTAIN	78 25 S	162 20 E	MULROY ISLAND	ISLAND	71 45 S	98 06 W
MCYANO, ISLAS SEE PITT ISLANDS	ISLANDS	65 26 S	65 30 W	MUMM ISLANDS	ISLANDS	65 01 S	63 49 W
MCYES, CAPE	POINT	66 34 S	96 26 E	MURPHY POND	POND	77 40 S	162 40 E
MCYES ISLANDS	ISLANDS	67 01 S	143 51 E	MUNDLAIGA CRAGS	CRAGS	71 57 S	8 24 E
MCYFS PFAK	PEAK	67 45 S	61 13 E	MUNTA, PENINSULA SEE			
MCYFS POINT	POINT	60 45 S	45 40 W	WATERBOAT POINT	POINT	64 49 S	62 52 W
MOZART ICE PIEDMONT	ICE PIEDMONT	70 00 S	71 00 W	MUNKEN SEE MONK ISLANDS	ISLANDS	60 40 S	45 55 W
MOZER GLACIER SEE MOSEK GLACIER	GLACIER	64 51 S	62 22 W	MUNSON, MOUNT	MOUNTAIN	84 49 S	174 22 W
MT. GIMNIS PEAK SEE MCGINNIS PEAK	PEAK	44 32 S	177 52 W	MURAL NUNATAK	NUNATAK	64 59 S	61 32 W
				MURCH, MOUNT	MOUNTAIN	84 38 S	65 25 W
MUCK GLACIER	GLACIER	84 40 S	177 25 E	MURCHISON, MOUNT	MOUNTAIN	67 19 S	144 15 E
MUELLER, MOUNT	MOUNTAIN	66 55 S	55 32 E	MURCHISON, MOUNT	MOUNTAIN	73 25 S	166 18 E
MÜGGF ISLAND	ISLAND	66 55 S	67 45 W	MURDOCH, CAPE	CAPE	60 48 S	44 41 W
MUHLIG-HOFMAN MOUNTAINS SEE				MURDOCH NUNATAK	NUNATAK	65 01 S	60 02 W
MUHLIG-HOFMANN MOUNTAINS	MOUNTAINS	72 00 S	5 20 E	MURPHY, MOUNT	MOUNTAIN	75 20 S	110 53 W
MUHLIG-HOFMANN MOUNTAINS	MOUNTAINS	72 00 S	5 20 E				
MUIR PEAK	PEAK	79 09 S	86 25 W	MURPHY BAY	BAY	67 42 S	146 23 E
MULACH, MOUNT	MOUNTAIN	71 07 S	164 04 E	MURPHY GLACIER	GLACIER	66 55 S	66 20 W
MULLERREEFH	GLACIER	67 28 S	59 21 E	MURPHY INLET	INLET	71 56 S	98 03 W
MULE ISLAND	ISLAND	68 39 S	77 54 E	MURPHY WALL	RIDGE	54 05 S	37 24 W
MULF PENINSULA	PENINSULA	68 39 S	77 58 E	MURRAY, CAPE	CAPE	64 22 S	61 48 W
MULE POINT	POINT	67 05 S	58 12 E	MURRAY, CAPE	CAPE	79 35 S	160 10 E
MULETA, PICO SEE CRUTCH PEAKS	PEAKS	62 28 S	59 56 W	MURRAY, MOUNT	PEAK	76 10 S	161 50 E
MULGA ISLAND	ISLAND	67 14 S	46 42 E	MURRAY DOME	MOUNTAIN	70 42 S	67 12 E
MULGREX NUNATAK	NUNATAK	79 39 S	157 56 E	MURRAY GLACIER	GLACIER	71 38 S	170 00 E
MULL, MOUNT	MOUNTAIN	74 33 S	63 08 W	MURRAY HARBOR	HARBOR	64 21 S	61 35 W
MÜLLER CREST	RIDGE	72 12 S	9 08 E	MURRAY ISLAND	ISLAND	64 22 S	61 34 W
MÜLLER GLACIER	GLACIER	72 16 S	166 24 E	MURRAY ISLANDS	ISLANDS	60 47 S	44 31 W
MÜLLERKAMMEN SEE MÜLLEN CREST	RIDGE	72 12 S	9 08 E	MURRAY MONOLITH	MOUNTAIN	67 47 S	66 54 E
MÜLLER POINT	POINT	54 41 S	35 55 W	MURRAY SNOWFIELD	SNOWFIELD	54 09 S	37 09 W
MULLIGAN PEAK	PEAK	77 11 S	160 20 E	MURRY PFAK SEE NEMESIS, MOUNT	MOUNTAIN	68 12 S	66 54 W
MULLOCK GLACIER	GLACIER	79 03 S	159 10 E	MURRYS ISLANDS SEE MURRAY ISLANDS	ISLANDS	60 47 S	44 31 W
MULLOCK INLET	INLET	79 08 S	160 40 E	MURTAUGH PEAK	PEAK	85 41 S	130 15 W

**BLANK PAGE**

**- CONTINUED -**

GAZETTEER

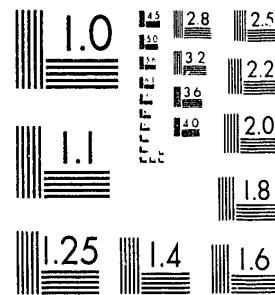
NO. 14-3

4

OF

5

F  
S  
T  
C



MICROCOPY RESOLUTION TEST CHART  
NATIONAL BUREAU OF STANDARDS 1963 A

XST HQ FORM 58 ( 13 FEB 80 )

MUSEM LIDGE	LIDGE	84 45 S	113 48 W	NAMELESS GLACIER	GLACIER	71 37 S	170 18 E
MUSHROOM ISLAND	ISLAND	68 53 S	67 53 W	NAMELESS POINT	POINT	53 59 S	37 41 W
MUSKFG GAP	GAP	64 23 S	59 39 W	NAN ANDERSON, CAPE SEE			
MUSSELMAN, CAPE	CAPE	71 17 S	61 00 W	ANDERSON, CAPE	CAPE	60 46 S	44 35 W
MUSSORGSKY PEAKS	PEAKS	71 22 S	73 36 W	NANCE RIDGE	RIDGE	84 23 S	65 36 W
				NANCY ROCK	ROCK IN WATER	62 13 S	59 06 W
MUTILLA, ISLAS SEE				NANSEN, MOUNT	MOUNTAIN	74 33 S	162 36 E
PALOSHO ISLANDS	ISLANDS	65 37 S	66 05 W	NANSEN, MOUNT SEE			
MUTT AND JEFF SEE SALUTA ROCKS	ROCKS IN WATER	54 03 S	37 57 W	FRIDTJOF NANSEN, MOUNT	MOUNTAIN	85 21 S	167 33 W
MUTTON COVE	ANCHORAGE	66 00 S	65 43 W	NANSEN BANK SEE NANSEN REEF	REEF	54 16 S	36 09 W
MUTTON COVE ISLAND SEE BEEK ISLAND	ISLAND	66 00 S	65 41 W	NANSEN HARBOUR SEE			
MUTTON ISLAND SEE GRASS ISLAND	ISLAND	54 09 S	36 40 W	STROMNESS HARBOR	HARBOR	54 09 S	36 41 W
MYALL ISLANDS	ISLANDS	67 40 S	45 43 E	NANSEN ICE SHEET	ICE PIEDMONT	75 00 S	163 10 E
MYERS GLACIER	GLACIER	72 14 S	100 18 W	NANSEN ISLAND	ISLAND	64 35 S	62 06 W
MYRIAD ISLANDS	ISLANDS	65 05 S	64 25 W	NANSEN ISLAND SEE LAVOISIER ISLAND	ISLAND	66 12 S	66 44 W
				NANSEN MORTE, ISLA SEE			
				ENTERPRIS ISLAND	ISLAND	64 32 S	62 00 W
				NANSEN REEF	REEF	54 16 S	36 09 W
				NANSEN ROCKS SEE NANSEN REEF	REEF	54 16 S	36 09 W
				NANSEN SHEET SEE NANSEN ICE SHEET	ICE PIEDMONT	75 00 S	163 10 E
				NANSEN SUR, ISLA SEE NANSEN ISLAND	ISLAND	64 35 S	62 06 W
NABAB, MOUNT	MOUNTAIN	76 36 S	160 57 E	NANTUCKET INLET	INLET	74 35 S	61 45 W
NABBODDEN SEE TILLEY NUNATAK	NUNATAK	67 24 S	60 03 E	NAPIER BIRKS, MOUNT SEE			
NABBØYA	ISLAND	69 16 S	39 35 E	BIRKS, MOUNT	MOUNTAIN	65 18 S	62 10 W
NABVIKA SEE TILLEY BAY	BAY	67 24 S	60 04 E	NAPIER ICE RISE	ICE RISE	69 14 S	67 47 W
NACHTIGAL PEAK	PEAK	54 29 S	36 14 W				
				NAPIER MOUNTAINS	MOUNTAINS	66 30 S	53 40 E
NADAU BLUFF	BLUFF	84 04 S	175 09 E	NAPIER RANGE SEE NAPIER MOUNTAINS	MOUNTAINS	66 30 S	53 40 E
NAESS GLACIER	GLACIER	70 22 S	67 55 W	NAPIER ROCK	ROCK IN WATER	62 10 S	58 26 W
NAGAGUTSI POINT	POINT	69 41 S	38 21 E	NARABI ROCKS	ROCKS ON LAND	68 24 S	41 47 E
NAGAGUTI POINT SEE				NARES, MOUNT	MOUNTAIN	81 27 S	158 10 E
NAGAGUTSI POINT	POINT	69 41 S	38 21 E				
NAGA-IWA ROCK	ROCK ON LAND	68 27 S	41 31 E	NARROW ISLE SEE GIBBS ISLAND	ISLAND	61 30 S	55 31 W
				NARROW NECK	ISTHMUS	73 07 S	169 01 E
NAKANO-SETO STRAIT	STRAIT	69 01 S	39 33 E	NARROWS, THE	MARINE CHANNEL	67 36 S	67 12 W
NAKAYA ISLANDS	ISLANDS	66 27 S	66 14 W	NARVAL BAY	BAY	54 02 S	37 41 W
NALLEGGA RIDGE	RIDGE	72 38 S	4 03 W				



NASCENT GLACIER	GLACIER	73 26 S	167 51 E	NEEDLE PEAK	PEAK	62 44 S	60 11 W
NASH, MOUNT	MOUNTAIN	74 14 S	62 20 W	NEEDLES, THE SEE LFS DENTS	ROCK NEEDLES	68 57 S	70 54 W
NASH HILLS	HILLS	81 53 S	89 23 W	NEGRA, MFSA SEE BIRDSEND BLUFF	BLUFF	64 45 S	62 33 W
NASHORNET MOUNTAIN	MOUNTAIN	72 22 S	2 00 W	NEGRA, PUNTA SEE BLACK POINT	POINT	62 29 S	60 43 W
NASHORNKALVANE ROCKS	ROCKS ON LAND	72 19 S	1 56 W	NEGRA, ROCA SEE BLACK HOCK	ROCK IN WATER	53 39 S	41 48 W
NASH RANGE	RANGE	81 55 S	162 00 E	NEGRA, ROCA SEE BLACK HOCK	ROCK IN WATER	57 02 S	26 39 W
NASH RIDGE	RIDGE	74 17 S	163 00 E	NEGRO, ISLOTE SEE STARK ROCK	ROCK IN WATER	65 14 S	64 25 W
NASHIDDEN SEE NAZE, THE	PENINSULA	63 57 S	57 32 W	NEGRO, NUNATAK SEE SPIGOT PEAK	PEAK	64 38 S	62 34 W
NATANI NUNATAK	NUNATAK	84 46 S	66 30 W	NEGROS HEAD SEE BIDLINGMAIER, CAPE CAPE		53 01 S	73 32 E
NATHAN HILLS	HILLS	73 25 S	164 19 E	NEILL PEAK	MOUNTAIN	67 50 S	66 37 E
NATHO, PUNTA SEE AGUDA POINT	POINT	65 02 S	63 41 W	NEIL PEAK SEE NEILL PEAK	MOUNTAIN	67 50 S	66 37 E
NATRISSE HEAD	HEADLAND	54 51 S	35 56 W	NEILSEN GLACIER SEE			
NATRISSE POINT SEE NATRISSE HEAD	HEADLAND	54 51 S	35 56 W	NIELSEN GLACIER	GLACIER	71 32 S	169 43 E
NATRISSE POINT	POINT	57 48 S	26 22 W	NEITH NUNATAK	NUNATAK	83 17 S	55 55 W
NAUTILUS HEAD	HEADLAND	67 38 S	67 07 W	NEKO HARBOR	BAY	64 50 S	62 33 W
NAVIGATOR NUNATAK	NUNATAK	73 16 S	164 15 E	NELLA ISLAND	ISLAND	70 39 S	166 02 E
NAVIGATOR PEAK	PEAK	79 22 S	85 50 W	NELLY ISLAND	ISLAND	66 14 S	110 11 E
NAVY, MOUNT SEE BUTLER, MOUNT	PEAK	78 10 S	155 17 W	NELSON, MOUNT	MOUNTAIN	85 47 S	153 48 W
NAVY RANGE SEE COLBERT MOUNTAINS	MOUNTAINS	70 35 S	70 35 W	NELSON CHANNEL	MARINE CHANNEL	57 03 S	26 43 W
NAYLS, OSTROV SEE NILES ISLAND	ISLAND	66 26 S	110 24 E	NELSON CLIFFS	CLIFFS	71 14 S	168 37 E
NAZE, THE	PENINSULA	63 57 S	57 32 W	NELSON ISLAND	ISLAND	62 18 S	59 03 W
N. D. LORETTE, MOUNT SEE				NELSON PEAK	PEAK	83 40 S	55 03 W
LORETTE, MOUNT	MOUNTAIN	72 32 S	31 09 E	NELSON ROCK	ROCK IN WATER	67 23 S	62 46 E
NEALL MASSIF	MASSIF	72 04 S	164 28 E	NELSON'S ISLAND SEE NELSON ISLAND	ISLAND	62 18 S	59 03 W
NEB BLUFF	BLUFF	67 00 S	66 35 W	NELSON'S ISLES SEE NELSON ISLAND	ISLAND	62 18 S	59 03 W
NERESNAYA, BUKHTA SEE SPARKES BAY	BAY	66 22 S	110 32 E	NELSON STRAIT SEE NELSON CHANNEL	MARINE CHANNEL	57 03 S	26 43 W
NEBLES HARROUR SEE NEBLES POINT	POINT	62 12 S	58 52 W	NELSON STRAIT	STRAIT	62 20 S	59 18 W
NEBLES POINT	POINT	62 12 S	58 52 W	NEMESIS, MOUNT	MOUNTAIN	68 12 S	66 54 W
NECK OR NOTHING PASSAGE	PASSAGE	62 29 S	60 21 W	NEMESIS GLACIER	GLACIER	70 35 S	67 30 E
NEDER, MOUNT	MOUNTAIN	71 02 S	167 40 E	NEMESIS PEAK SEE NEMESIS, MOUNT	MOUNTAIN	68 12 S	66 54 W
NEEDLE SEE SPIRE, THE	PEAK	68 18 S	66 53 W	NEMESIS MOUNTAIN SEE			
NEEDLE, THE SEE SPIRE, THE	PEAK	68 18 S	66 53 W	NEMESIS, MOUNT	MOUNTAIN	68 12 S	66 54 W
NEEDLE ISLAND	ROCK IN WATER	53 02 S	72 35 E	NEPO COVE	COVE	67 43 S	67 18 W

NEMO PEAK	PEAK	44 46 S	63 16 W	NEUMAYER ESCARPMENT SEE			
NENY BAY	BAY	68 12 S	66 58 W	NEUMAYER CLIFFS	CLIFFS	73 07 S	1 45 W
NENY FJORD	BAY	68 16 S	66 50 W	NEUMAYER GLACIER	GLACIER	74 15 S	36 41 W
NENY FJORD THUMB SEE LITTLE THUMB	PEAK	68 19 S	66 53 W	NEUNER, MOUNT	MOUNTAIN	75 18 S	72 41 W
NENY GLACIER	GLACIER	68 15 S	66 75 W	NEU-SCHWARENLAND SEE			
				NEU-SCHWARENLAND	AREA	72 30 S	1 00 E
NENY GLACIER ISLAND SEE				NEVADA, ISLA SEE SNOW ISLAND	ISLAND	62 47 S	61 23 W
NEROX ISLAND	ISLAND	68 12 S	66 41 W				
NENY ISLAND	ISLAND	68 12 S	67 03 W	NEVADO, PICO SEE SNOW PEAK	PEAK	74 00 S	37 55 W
NENY ISLAND BAY SEE NENY BAY	BAY	68 12 S	66 58 W	NEVE NUNATAK	NUNATAK	78 18 S	160 54 E
NENY ISLANDS SEE NENY ISLAND	ISLAND	68 12 S	67 03 W	NEVLINGEN PEAK	PEAK	67 59 S	55 05 E
NENY MATTERHORN	PEAK	68 20 S	66 51 W	NEWALL, MOUNT	PEAK	77 30 S	162 42 E
				NEWALL GLACIER	GLACIER	77 30 S	162 50 E
NEPTUNE GLACIER	GLACIER	71 44 S	68 17 W				
NEPTUNE RANGE	RANGE	83 30 S	56 00 W	NEWARK BAY	BAY	54 21 S	36 55 W
NEPTUNES RIFLEWS	MARINE CHANNEL	63 00 S	60 34 W	NEW BEDFORD INLET	INLET	73 22 S	61 15 W
NEPTUNES WINDOW	GAP	62 59 S	60 33 W	NEWBURG POINT	POINT	66 04 S	66 44 W
NEPTIDE PATCH	REEF	61 57 S	56 44 W	NEWCOMB BAY	BAY	66 16 S	110 32 E
				NEWCOMER GLACIER	GLACIER	77 47 S	85 27 W
NERGAARDHJUTEN SEE NERGAARD PEAK	PEAK	72 00 S	9 27 E				
NERGAARD PEAK	PEAK	72 00 S	9 27 E	NEWELL, MOUNT SEE NEWALL, MOUNT	PEAK	77 30 S	162 42 E
NERVO, MOUNT	MOUNTAIN	83 14 S	58 00 W	NEWELL POINT	POINT	62 20 S	59 32 W
NESHOLMEN ISLAND	ISLAND	69 44 S	38 13 E	NEW FORTUNA BAY SEE OCEAN HARBOR	BAY	54 20 S	36 16 W
NESOS, MOUNT	HILL	78 12 S	167 05 E	NEW FORTUNE BAY SEE OCEAN HARBOR	BAY	54 20 S	36 16 W
				NEW GLACIER	GLACIER	77 02 S	162 21 E
NESØYA	ISLAND	69 00 S	39 35 E				
NESPFLER, MOUNT	MOUNTAIN	76 48 S	161 48 E	NEW HARBOR	BAY	77 35 S	163 50 E
NESS, MOUNT	MOUNTAIN	71 20 S	66 52 W	NEW HARBOR GLACIER SEE			
NESTLING ROCK	ROCK IN WATER	71 23 S	170 24 E	FERRAR GLACIER	GLACIER	77 46 S	163 00 E
NESTOR, MOUNT	MOUNTAIN	64 25 S	63 28 W	NEW HARBOUR DRY VALLEY SEE			
				TAYLOR VALLEY	VALLEY	77 39 S	162 52 E
NEUBURG PEAK	PEAK	82 38 S	52 54 W	NEW HARBOUR HEIGHTS SEE			
NEUFORTUNA BAY SEE OCEAN HARBOR	BAY	54 20 S	36 16 W	BARNES, MOUNT	PEAK	77 38 S	163 32 E
NEUMANN PEAK	PEAK	67 04 S	67 35 W	NEWMAN ISLAND	ISLAND	75 39 S	145 30 W
NEUMAYER, CAPE	CAPE	63 39 S	60 32 W				
NEUMAYER, MOUNT	PEAK	75 16 S	162 17 E	NEWMAN NUNATAKS	NUNATAKS	66 40 S	54 45 E
				NEW MOUNTAIN	MOUNTAIN	77 52 S	161 07 E
NEUMAYER CHANNEL	MARINE CHANNEL	64 47 S	63 30 W	NEWNES, CAPE SEE NUÑEZ, CAPE	CAPE	54 16 S	37 25 W
NEUMAYER CLIFFS	CLIFFS	73 07 S	1 45 W	NEWNES GLACIER	GLACIER	71 41 S	170 10 E

NEW PLYMOUTH	BAY	62 37 S	61 12 W	NIELSEN FJORD	FJORD	70 42 S	165 50 E
NEW ROCK	ROCK IN WATER	63 01 S	60 44 W	NIELSEN GLACIER SEE			
NEW SCHWARZENLAND	AREA	72 30 S	1 00 E	MCMAHON GLACIER	GLACIER	70 45 S	165 45 E
NEW SOUTH SHETLAND SEE				NIELSEN GLACIER	GLACIER	71 32 S	169 43 E
SCOUTH SHETLAND ISLANDS	ISLANDS	62 00 S	58 00 W	NIELSON BAY SEE NILSEN BAY	BAY	67 36 S	64 34 E
NEWTON, MOUNT	MOUNTAIN	74 01 S	65 30 E	NIEPCE GLACIER	GLACIER	65 07 S	63 22 W
NEWTON ISLAND	ISLAND	66 46 S	141 27 E	NIGG ROCK	ROCK IN WATER	60 43 S	44 51 W
NEW YEAR PASS	PASS	83 28 S	160 30 E	NILES ISLAND	ISLAND	66 26 S	110 24 E
NEW ZEALAND, MOUNT	PEAK	74 11 S	162 30 E	NILES ROCK SEE NILES ISLAND	ISLAND	66 26 S	110 24 E
NEYPIR, GORY SEE NAPIER MOUNTAINS	MOUNTAINS	66 30 S	53 40 E	NILS, MOUNT	MOUNTAIN	68 04 S	48 01 E
NEYT, CAPE SEE NEYT POINT	POINT	63 58 S	61 48 W	NILSE HULLET	COVE	54 10 S	37 35 W
NEYT POINT	POINT	63 58 S	61 48 W	NILSEN, MOUNT	PEAK	78 03 S	155 00 W
NIBAN ROCK	ROCK ON LAND	68 14 S	42 28 E	NILSEN BAY	BAY	67 36 S	64 34 E
NIBLETS, THE	ROCKS IN WATER	66 00 S	65 40 W	NILSEN ISLAND	ISLAND	54 39 S	36 25 W
NICHOLAS, CAPE SEE NICHOLAS, MOUNT	MOUNTAIN	69 22 S	69 50 W	NILSEN MOUNTAINS SEE			
NICHOLAS, CAPE SEE NICOLAS ROCKS	ROCKS IN WATER	60 34 S	46 06 W	NILSEN PLATEAU	PLATEAU	86 20 S	158 00 W
NICHOLAS, MOUNT	MOUNTAIN	69 22 S	69 50 W	NILSEN PEAK	PEAK	84 32 S	175 25 W
NICHOLAS MOUNTAINS SEE				NILSEN PLATEAU	PLATEAU	86 20 S	158 00 W
NICHOLAS RANGE	RANGE	66 40 S	55 28 E	NILSEVIDDA SEE NILS PLAIN	PLAIN	72 07 S	0 27 E
NICHOLAS RANGE	RANGE	66 40 S	55 28 E	NILS JØRGENNUTANE SEE			
NICHOLL HEAD	HEADLAND	67 47 S	67 06 W	NILS JØRGEN PEAKS	PEAKS	71 53 S	2 36 W
NICHOLS, MOUNT	MOUNTAIN	85 27 S	146 05 W	NILS JØRGEN PEAKS	PEAKS	71 53 S	2 36 W
NICHOLS GLACIER SEE				NILS LARSEN, MOUNT	MOUNTAIN	72 13 S	23 10 E
NICHOLS SNOWFIELD	SNOWFIELD	69 25 S	71 05 W	NILS LARSENFJELLET SEE			
NICHOLSON PENINSULA	PENINSULA	80 43 S	160 30 E	NILS LARSEN, MOUNT	MOUNTAIN	72 13 S	23 10 E
NICHOLS SNOWFIELD	SNOWFIELD	69 25 S	71 05 W	NILS LARSEN GLACIER	GLACIER	68 44 S	90 39 W
NICKENS, MOUNT	MOUNTAIN	73 56 S	100 20 W	NILS PLAIN	PLAIN	72 07 S	0 27 E
NICKERSON, MOUNT	MOUNTAIN	83 27 S	168 48 E	NILSSON ROCKS	ROCKS ON LAND	71 42 S	67 38 E
NICKERSON ICE SHELF	ICE SHELF	75 45 S	145 00 W	NIMBIS HILLS	HILLS	79 35 S	82 50 W
NICOLAS, CAPE SEE NICOLAS ROCKS	ROCKS IN WATER	60 34 S	46 06 W	NIMITZ GLACIER	GLACIER	78 55 S	85 10 W
NICOLAS ROCKS	ROCKS IN WATER	60 34 S	46 06 W	NIMROD, MOUNT	MOUNTAIN	85 25 S	165 48 E
NICOLAS II, ILE SEE				NIMROD GLACIER	GLACIER	82 27 S	161 00 E
NICHOLAS, MOUNT	MOUNTAIN	69 22 S	69 50 W	NINNIS GLACIER	GLACIER	68 12 S	147 12 E
NIELSEN BAY SEE NILSEN BAY	BAY	67 36 S	64 34 E	NINNIS GLACIER TONGUE	GLACIER TONGUE	68 07 S	147 51 E

NIPERHEEN SEE NIPE GLACIER	GLACIER	71 52 S	25 15 E	NCIRE ROCK	PINNACLES	64 40 S	62 35 W
NIPE GLACIER	GLACIER	71 52 S	25 15 E	NØKKELHOLMENE ISLANDS	ISLANDS	69 24 S	39 29 E
NIPHA. MOUNT	HILL	78 10 S	167 25 E	NØKKEL ISLAND	ISLAND	69 28 S	39 28 E
NIPPLE PEAK	PEAK	64 47 S	63 17 W				
NISHTI-NAGA-IWA GLACIER	GLACIER	68 31 S	41 18 E	NOLAN ISLAND	ISLAND	77 12 S	147 15 W
				NOLAN PILLAR	PINNACLE	85 27 S	86 52 W
NISHINO-SETO STRAIT	STRAIT	69 01 S	39 29 E	NOMAD ROCK	ROCK IN WATER	63 13 S	57 42 W
NISHINO-IWA COVE	COVE	69 01 S	39 34 E	NONPLUS CRAG	CLIFF	70 58 S	69 10 W
NISI-NAGA-IWA GLACIER SEE				NOCNAN COVE	COVE	66 16 S	110 31 E
NISHTI-NAGA-IWA GLACIER	GLACIER	68 31 S	41 18 E				
NISI-NO-SETO STRAIT SEE				NORDBUKTA	BAY	69 38 S	38 21 E
NISHINO-SETO STRAIT	STRAIT	69 01 S	39 29 E	NORDENSKIÖLD BARRIER SEE			
NISI-NO-URA COVE SEE				NORDENSKIÖLD ICE TONGUE	GLACIER TONGUE	76 11 S	162 45 E
NISHINO-URA COVE	COVE	69 01 S	39 34 E	NORDENSKIÖLD GLACIER SEE			
				NORDENSKIÖLD GLACIER	GLACIER	54 22 S	36 22 W
NIVEA. MOUNT	MOUNTAIN	60 35 S	45 29 W				
NIZNIK ISLAND	ISLAND	69 47 S	68 30 W	NORDENSKIÖLD GLACIER TONGUE SEE			
NOBBLE HEAD SEE KNOBBLE HEAD	HEADLAND	63 09 S	56 32 W	NORDENSKIÖLD ICE TONGUE	GLACIER TONGUE	76 11 S	162 45 E
NOBRY	ROCK IN WATER	55 02 S	34 38 W	NORDENSKIÖLD ICE BARRIER SEE			
NOBBY NUNATAK	NUNATAK	63 25 S	56 59 W	NORDENSKIÖLD ICE TONGUE	GLACIER TONGUE	76 11 S	162 45 E
NOBILE GLACIER	GLACIER	64 32 S	61 28 W	NORDENSKIÖLD ICE TONGUE SEE			
NOB ISLAND	ISLAND	65 12 S	64 19 W	NORDENSKIÖLD ICE TONGUE	GLACIER TONGUE	76 11 S	162 45 E
NOBLE. MOUNT	MOUNTAIN	60 39 S	45 16 W	NORDENSKIÖLD TONGUE SEE			
NOBLE GLACIER	GLACIER	62 04 S	58 26 W	NORDENSKIÖLD ICE TONGUE	GLACIER TONGUE	76 11 S	162 45 E
NOBLE NUNATAK	NUNATAK	85 12 S	121 29 W				
				NORDENSKJÖLD COAST	COAST	64 30 S	60 30 W
NOBLE PEAK	PEAK	64 48 S	63 25 W	NORDENSKJÖLD GLACIER	GLACIER	54 22 S	36 22 W
NOBLE ROCKS	ROCKS IN WATER	67 52 S	68 41 W	NORDENSKJÖLD ICE TONGUE	GLACIER TONGUE	76 11 S	162 45 E
NOBLE'S PEAK SEE NOBLE. MOUNT	MOUNTAIN	60 39 S	45 16 W				
NØDTVEDT NUNATAKS	NUNATAKS	86 32 S	162 18 W	NORDENSKJÖLD PEAK	MOUNTAIN	54 29 S	36 22 W
NOBILE NUNATAK	NUNATAK	63 19 S	56 05 W	NORDHAIJEN HILL	HILL	71 43 S	25 27 E
				NORD ISLAND	ISLAND	66 45 S	141 33 E
NODWELL PEAKS	PEAKS	64 18 S	59 47 W	NORDKAMMEN SEE NORTH MASSON RANGE	RANGE	67 47 S	62 49 E
NOEL HILL	HILL	62 14 S	58 46 W				
NOGOOD LAGOON SEE				NORDKAMMEN CREST SEE			
LITTLE JASON LAGOON	LAGOON	54 11 S	36 36 W	NORTH MASSON RANGE	RANGE	67 47 S	62 49 E
NOICE. MOUNT	MOUNTAIN	73 17 S	164 39 E				
NOIR. ROCHER SEE TRISTAN ISLAND	ISLAND	66 44 S	140 54 E	NORDÖYANE SEE SIRIUS ISLANDS	ISLANDS	66 57 S	57 27 E

NORDTOPPEN NUNATAK	NUNATAK	71 29 S	25 14 E	NORTHEASTERN GEORGIA RIDGE	SEE		
NORESTE, PUNTA SEE MACARONI POINT	POINT	62 54 S	60 32 W	SOUTH GEORGIA RISE	UNDERSEA RISE	50 09 S	28 00 W
NORFOLK GLACIER	GLACIER	85 53 S	130 18 W	NORTHEAST GLACIER	GLACIER	68 09 S	66 58 W
NORMANN, MOUNT	MOUNTAIN	54 51 S	36 04 W	NORTHERN FOOTHILLS	HILLS	74 44 S	163 55 E
NORMANNA REEF	REEF	64 21 S	62 59 W	NORTH POPELAND	CAPE	61 56 S	57 45 W
				NORTH FORELAND SEE BRIMSTONE PEAK	PEAK	61 55 S	57 48 W
NORMANNA STRAIT	STRAIT	60 40 S	45 38 W	NORTH FORFLAND, CAPE	SEE		
NORRIS ISLAND SEE TEKSLA ISLAND	ISLAND	67 27 S	60 56 E	NORTH FORELAND	CAPE	61 54 S	57 44 W
NORRIS REEF	REEF	54 25 S	3 20 E	NORTH FORELAND HEAD	SEE		
NORRISREVEY SEE NORRIS REEF	REEF	54 25 S	3 20 E	CAROLINE BLUFF	BLUFF	61 55 S	57 42 W
NORSEL POINT	POINT	64 46 S	64 06 W	NORTH FOREL GLACIER	SEE		
				SHARP GLACIER	GLACIER	67 20 S	66 27 W
NORSEMAN POINT	POINT	68 12 S	67 00 W	NORTH FORK SEE TAYLOR GLACIER	GLACIER	77 44 S	162 09 E
NORSK POLARINSTITUTT GLACIER	GLACIER	72 34 S	31 16 E	NORTH HFIM GLACIER	SEE		
NORSTEHOLMEN SEE				ANTEVS GLACIER	GLACIER	67 15 S	66 47 W
WYATT FARP ISLANDS	ISLANDS	68 22 S	78 32 E				
NORTE, BAHIA SEE NARVAL BAY	BAY	54 02 S	37 41 W	NORTH ISLAND SEE HANSEN ISLAND	ISLAND	67 06 S	67 37 W
NORTE, BRAZO SEE LIENTUR CHANNEL	MARINE CHANNEL	64 50 S	63 00 W	NORTH MASSON RANGE	RANGE	67 47 S	62 49 E
NORTE, ISLOTE SEE HAINAUT ISLAND	ISLAND	63 52 S	60 47 W	NORTH NANSEN ISLAND	SEE		
NORTE, ISLOTE SEE MANE SKERRY	SKERRY	67 50 S	67 18 W	ENTERPRISE ISLAND	ISLAND	64 32 S	62 00 W
NORTH, CAPE	CAPE	53 58 S	37 44 W	NORTH POINT	POINT	60 41 S	45 38 W
NORTH, CAPE SEE ALEXANDRA CAPE	CAPE	54 00 S	38 00 W	NORTHROP, CAPE	CAPE	67 24 S	65 16 W
NORTH, CAPE	CAPE	70 41 S	165 48 E				
NORTHAMPTON, MOUNT	MOUNTAIN	72 40 S	169 10 E	NORTHS HIGHLAND	UPLAND	66 40 S	126 00 E
NORTH ANCHORAGE SEE				NORTH'S LAND SEE NORTHS HIGHLAND	UPLAND	66 40 S	126 00 E
VISCA ANCHORAGE	COVE	62 05 S	58 24 W	NORTH SPIT	SPIT	62 13 S	58 43 W
NORTH BARRIER	RIDGE	53 04 S	73 35 E	NORTH STAR ISLAND SEE ETA ISLAND	ISLAND	64 19 S	62 55 W
NORTH BAY SEE NARVAL BAY	BAY	54 02 S	37 41 W	NORTHSTAR ISLAND	ISLAND	68 11 S	67 07 W
NORTH BAY	BAY	77 38 S	166 23 E				
				NORTHTRAP ROCKS	ROCKS IN WATER	62 54 S	56 34 W
				NORTH UNDINE HARBOR SEE			
NORTH BAY	COVE	54 04 S	37 09 W	UNDINE HARBOR	HARBOR	54 02 S	37 58 W
NORTH CAPE SEE NORTH, CAPE	CAPE	53 58 S	37 44 W	NORTH WEST CORNICE	RIDGE	53 04 S	73 25 E
NORTHCLIFFE GLACIER	GLACIER	66 40 S	98 57 E	NORTHWEST MOUNTAIN	MOUNTAIN	77 39 S	160 38 E
NORTHCLIFFE PEAK	PEAK	78 44 S	161 08 E	NORTHWIND GLACIER	GLACIER	76 40 S	161 18 E
NORTH CREST SEE NORTH MASSON RANGE	RANGE	67 47 S	62 49 E				
				NORVEGIA, CAPE	CAPE	71 25 S	12 18 W
				NORVEGIA, CAPE SEE NORVEGIA POINT	POINT	54 27 S	3 20 E

NORVEGIA, MOUNT	MOUNTAIN	67 51 S	48 08 E	NOVSELSKI BAY SEE NOVOSILSKI BAY BAY		54 39 S	36 21 W
NORVEGIAHÅEN SEE NORVEGIA HOOK	REEF	54 24 S	1 25 E	NOXON, MOUNT	PEAK	72 09 S	100 06 W
NORVEGIA BAY	BAY	68 45 S	90 42 W	NOZAL, SOMMET SEE NOZAL HILL	HILL	65 11 S	63 57 W
NORVEGIAN ROCK SEE NORWEGIAN ROCK	ROCK IN WATER	53 02 S	73 19 E	NOZAL HILL	HILL	65 11 S	63 57 W
NORVEGIAODDEN SEE NORVEGIA POINT	POINT	54 27 S	3 20 E	NOZAL PEAK SEE NOZAL HILL	HILL	65 11 S	63 57 W
NORVEGIA POINT	POINT	54 27 S	3 20 E	NOZZLE, THE	DEFILE	79 55 S	159 05 E
NORVEGIA ROCK	REEF	54 24 S	3 25 E	N, PERSSON ISLAND SEE			
NORWAY BIGHT	BAY	60 37 S	45 49 W	PERSSON ISLAND	ISLAND	64 13 S	58 24 W
NORWAY FJORD SEE NORWAY BIGHT	BAY	60 37 S	45 49 W	N, PERSSONS Ö SEE PERSSON ISLAND	ISLAND	64 13 S	58 24 W
NORWAY GLACIER	GLACIER	86 30 S	164 00 W	NUBIAN, MOUNT	MOUNTAIN	78 15 S	166 25 E
NORWAY ROCKS	ROCKS IN WATER	76 10 S	168 22 E	NUEVA, ROCA SEE NEW ROCK	ROCK IN WATER	63 01 S	60 44 W
NORWEGIAN ROCK	ROCK IN WATER	53 02 S	73 19 E	NUEVA ROCK	SUBMERGED ROCK	67 44 S	69 10 W
NORWOOD SCARP	ESCARPMENT	68 50 S	65 23 W	NUMBAT ISLAND	ISLAND	67 34 S	47 38 E
NØST ISLAND	ISLAND	67 37 S	62 41 E	NUNES, CAPE SEE NUÑEZ, CAPE	CAPE	54 16 S	37 25 W
NOSTOC LAKE	LAKE	80 24 S	30 05 W	NUÑEZ, CAPE	CAPE	54 16 S	37 25 W
NOTRE-DAME DE LORETTE, MONT SEE				NUÑEZ PENINSULA	PENINSULA	54 15 S	37 21 W
LORETTE, MOUNT	MOUNTAIN	72 32 S	31 09 E	NUÑEZ POINT	POINT	65 33 S	64 15 W
NOTTAP GLACIER	GLACIER	82 37 S	162 54 E	NUNU ISLAND	ISLAND	74 17 S	117 00 W
NOTTER POINT	POINT	63 40 S	59 11 W	NUPKINS ISLAND	ISLAND	65 26 S	65 41 W
NOUEAU, ROCHER SEE NEW ROCK	ROCK IN WATER	63 01 S	60 44 W	NUPSHAMRANE PEAKS	PEAKS	71 57 S	3 20 W
NOVASIO RIDGE	RIDGE	72 03 S	168 22 E	NUPSKAMMEN RIDGE	RIDGE	72 09 S	2 19 E
NOVEL ROCK SEE NUEVA ROCK	SUBMERGED ROCK	67 44 S	69 10 W	NUPSKAPA PEAK	PEAK	72 44 S	0 18 E
NOVILLE, MOUNT	MOUNTAIN	86 27 S	146 10 W	NUPSSKÅKA VALLEY	VALLEY	71 58 S	8 48 E
NOVILLE MOUNTAINS SEE				NUPSSKARVET MOUNTAIN	MOUNTAIN	71 56 S	9 52 E
NURSON MOUNTAINS	MOUNTAINS	74 32 S	99 20 W	NURKAMMEN, FORA SEE			
NOVILLE PENINSULA	PENINSULA	71 50 S	98 46 W	NORTH MAAS RANGE	RANGE	67 47 S	62 49 E
NOVOCIN PEAK	PEAK	76 01 S	69 33 W	NURKET ROCK	ROCK ON LAND	73 25 S	3 06 W
NOVOSILSKIGLETSCHER SEE				NURSERY GLACIER	GLACIER	81 16 S	160 30 E
NOVOSILSKI GLACIER	GLACIER	54 40 S	36 18 W	NUSSHAIM, MOUNT SEE			
NOVOSAD ISLAND	ISLAND	70 42 S	167 29 E	NUSSHAIM RIEGEL	RIDGE	77 40 S	162 46 E
NOVOSILSKI BAY	BAY	54 39 S	36 21 W	NUSSBAIM BAR SEE NUSSBAUM RIEGEL	RIDGE	77 40 S	162 46 E
NOVOSILSKI GLACIER	GLACIER	54 40 S	36 18 W	NUSSBAIM RIEGEL	RIDGE	77 40 S	162 46 E
NOVOSILSKITY, CAPE	CAPE	68 38 S	154 46 E	NUSSER ISLAND	ISLAND	65 43 S	65 43 W

NUTT, CAPE	CAPE	66 37 S	108 09 E	OR' PASSAGE	PASSAGE	66 32 S	93 00 E
NYE GLACIER	GLACIER	67 28 S	67 31 W	O'BRAYFN, OSTROV SEE			
NYE ISLANDS	ISLANDS	66 20 S	110 25 E	PIEGEON ISLAND	ISLAND	66 19 S	110 27 E
NYE MOUNTAINS	MOUNTAINS	68 10 S	49 00 E	O'BRIEN BAY	BAY	66 18 S	110 32 E
NYGREN, CAPE SEE NYGREN POINT	POINT	64 23 S	58 13 W	O'BRIEN ISLAND	ISLAND	61 32 S	55 52 W
				O'BRIEN ISLET SEE PIGEON ISLAND	ISLAND	66 19 S	110 27 E
NYGREN POINT	POINT	64 23 S	58 13 W				
				O'BRIEN PEAK	PEAK	85 28 S	156 42 W
				O'BRIEN'S ISLAND SEE			
				O'BRIEN ISLAND	ISLAND	61 32 S	55 52 W
				OBRUCHEV, MOUNT	MASSIF	68 54 S	154 12 E
				OBRUCHEV HILLS	HILLS	66 35 S	99 46 E
				OB' SEAMOUNT SEE OB' TABLEMOUNT	TABLEMOUNT	52 30 S	42 30 E
DAKLEY, CAPE	CAPE	71 01 S	167 51 E	OBSERVATION BLUFF	BLUFF	60 43 S	45 36 W
DAKLEY, CAPE SEE DAKLEY, CAPE	CAPE	71 01 S	167 51 E	OBSERVATION HILL	HILL	77 51 S	166 41 E
DAKLEY GLACIER	GLACIER	73 42 S	166 08 E	OBSERVATION ISLAND	ISLAND	67 01 S	50 24 E
DATES COAST	CCAST	70 00 S	160 00 E	OBSERVATORIO, ISLA SEE			
DATES LAND SEE DATES COAST	COAST	70 00 S	160 00 E	GAMMA ISLAND	ISLAND	64 20 S	63 00 W
				OB' TABLEMOUNT	TABLEMOUNT	52 30 S	42 30 E
DATES PIEDMONT GLACIER	GLACIER	76 25 S	162 35 E	O'CAIN POINT	POINT	62 16 S	58 53 W
OB' BANKA SEE OB' TABLEMOUNT	TABLEMOUNT	52 30 S	42 30 E	O'CAIN'S ISLAND SEE NELSON ISLAND	ISLAND	62 18 S	59 03 W
OB' BANKS SEE OB' TABLEMOUNT	TABLEMOUNT	52 30 S	42 30 E	O'CASO, FIORD SEE SUNSET FJORD	BAY	54 03 S	37 27 W
OB' BAY	BAY	70 35 S	163 22 E	OCEANA INSEL SEE OCEANA NUNATAK	NUNATAK	65 08 S	59 48 W
OBELISCO, CAPE SEE OBELISK, CAPE	CAPE	64 08 S	58 27 W	OCEANA NUNATAK	NUNATAK	65 08 S	59 48 W
OBELISK, CAPE	CAPE	64 08 S	58 27 W	OCEAN HARROR	BAY	54 20 S	36 16 W
OBELISK, THE	PILLAR	71 50 S	70 33 W	OCHRE, MOUNT	CONE	78 15 S	166 32 E
OBELISK KAP SEE OBELISK, CAPE	CAPE	64 08 S	58 27 W	OCHS GLACIER	GLACIER	76 30 S	145 35 W
OBELISK MOUNTAIN	MOUNTAIN	77 38 S	161 36 E	O'CONNELL NUNATAK	NUNATAK	84 43 S	65 03 W
OBELISKUDFN SEE OBELISK, CAPE	CAPE	64 08 S	58 27 W	O'CONNOR ISLAND	ISLAND	66 25 S	110 28 E
OBELISQUE, POINTE SEE				O'CONNOR NUNATAKS	NUNATAKS	76 26 S	143 29 W
OBELISK, CAPE	CAPE	64 08 S	58 27 W	O'CONNOR PEAK	PEAK	54 16 S	36 19 W
OREGON PEAK	NUNATAK	71 24 S	69 32 W	O'CONNORS ROCK	ROCK IN WATER	62 05 S	58 24 W
OBERSTAREEN SEE OBERST GLACIER	GLACIER	72 03 S	27 04 E	ODBERT ISLAND	ISLAND	66 22 S	110 33 E
OBERST GLACIER	GLACIER	72 03 S	27 04 E	ODDESTEINEN NUNATAK	NUNATAK	72 02 S	10 43 E
OBIGLIO, MOUNT	MOUNTAIN	74 23 S	131 42 W				

ODELL GLACIER	GLACIER	76 46 S	159 47 E	OLDFIELD, MOUNT	MOUNTAIN	66 50 S	50 38 E
ODIN, MOUNT	MOUNTAIN	66 26 S	64 03 W	OLDHAM ISLAND	ISLAND	67 32 S	61 43 E
ODIN, MOUNT	PLAK	77 35 S	161 38 E	OLD MAN, THE	POINT	54 04 S	37 08 W
ODISHAW, MOUNT	MOUNTAIN	94 42 S	174 54 E	OLD MANS HEAD	HEADLAND	72 22 S	60 45 W
ODOM BAY SEE ODOM INLET	INLET	71 30 S	61 20 W	OLDROYD ISLAND	ISLAND	68 32 S	77 54 E
ODOM INLET	INLET	71 30 S	61 20 W	OLDS PEAK	PEAK	84 40 S	174 38 W
O'DONNELL PEAK	PEAK	72 24 S	166 01 E	O'LEARY PEAK	PEAK	84 27 S	179 14 W
OFFICE BOYS, THE	ROCKS IN WATER	55 01 S	34 39 W	O'LEARY RIDGES	RIDGES	70 58 S	67 19 E
ODDEN HEIGHTS	HEIGHTS	73 58 S	161 40 E	OLE ENGELSTAD, MOUNT SEE			
O'GORMAN ROCKS	ROCKS IN WATER	68 34 S	77 57 E	ENGELSTAD, MOUNT	MOUNTAIN	85 29 S	167 24 W
				OLENTANGY GLACIER	GLACIER	86 00 S	127 20 W
O'HARA GLACIER	GLACIER	70 49 S	166 40 E	OLIPHANT ISLANDS	ISLANDS	60 45 S	45 36 W
O'HIGGINS, TIERRA DE SEE				OLIVER, MOUNT	PEAK	84 56 S	173 44 W
ANTARCTIC PENINSULA	PENINSULA	69 30 S	65 00 W	OLIVER GLACIER	GLACIER	82 34 S	163 45 E
OHIO RANGE	RANGE	84 45 S	114 00 W	OLIVER NUNATAK	NUNATAK	84 06 S	66 08 W
OHLIN ISLAND	ISLAND	63 30 S	60 07 W	OLIVINE POINT	POINT	50 40 S	45 29 W
O'KEE, LAKE	LAKE	69 01 S	39 34 E				
O'KANE CANYON	CANYON	74 19 S	162 30 E	OLLIVER PEAK	PEAK	84 34 S	173 33 W
O'KANE GLACIER	GLACIER	74 26 S	163 06 E	OLSEN, MOUNT	PEAK	53 01 S	73 20 E
O'KONNOV, OSTROV SEE				OLSEN CRAGS	CRAGS	86 12 S	160 48 W
O'CONNOR ISLAND	ISLAND	66 25 S	110 28 E	OLSEN NEVÉ	NEVÉ	82 07 S	158 00 E
OKU-HYŌGA ROCK	ROCK ON LAND	70 06 S	39 01 E	OLSEN PEAK	PEAK	77 32 S	86 79 W
OKU-IWA GLACIER	GLACIER	68 42 S	40 46 E				
				OLSEN ROCK	ROCK IN WATER	54 04 S	38 00 W
OKU-IWA ROCK	ROCK ON LAND	68 42 S	40 55 E	OLSEN VALLFY	VALLEY	54 12 S	36 41 W
OKUMA BAY	ICEPORT	77 48 S	158 35 W	OLSON NUNATAK	NUNATAK	74 55 S	167 28 E
OLAF BJAALAND, MOUNT SEE				OLSON PEAKS	PEAKS	79 16 S	160 05 E
BJAALAND, MOUNT	PEAK	86 33 S	164 14 W	OLSTAD GLACIER	GLACIER	68 50 S	90 41 W
OLANDER NUNATAK	NUNATAK	74 25 S	72 07 W				
OLA, PEAK	PEAK	54 25 S	3 24 E	OLSTAD PEAK	PEAK	54 29 S	37 05 W
				OLUF ROCKS	ROCKS IN WATER	63 41 S	60 14 W
OLAV PRYDZ BUKT SEE PRYDZ BAY	BAY	69 00 S	76 00 E	OLYMPIUS, MOUNT	MOUNTAIN	80 13 S	156 46 E
OLAV ROCKS	ROCKS IN WATER	54 03 S	37 07 W	OLYMPUS RANGE	RANGE	77 29 S	161 35 E
OLAVTOPPEN SEE OLAV PEAK	PEAK	54 25 S	3 24 E	OMEGA, CAPE	CAPE	68 34 S	40 59 E
OLD BEN MOUNTAIN SEE BIG BEN	MOUNTAIN	53 06 S	73 31 E				
OLDENBURG, MOUNT	PLAK	82 04 S	87 55 W	OMEGA GLACIER	GLACIER	68 37 S	41 01 E
				OMEGA ISLAND	ISLAND	64 20 S	62 56 W



OMEGA NUNATAK	NUNATAK	81 55 S	29 12 W	OREJAS NEGROS SEE GATEWAY RIDGE	RIDGE	64 43 S	63 33 W
OMICRON ISLANDS	ISLANDS	64 21 S	62 55 W	OPEL ICE FRINGE	ICE PIEDMONT	64 46 S	62 36 W
OMMANEY GLACIER SEE				ORELLA, ISLAS SEE VIZE ISLANDS	ISLANDS	65 40 S	65 37 W
OMMANEY GLACIER	GLACIER	71 32 S	169 29 E	ORESTES, MOUNT	PEAK	77 29 S	161 55 E
OMMANEY BAY	BAY	60 33 S	45 32 W	ORFORD CLIFF	CLIFF	66 55 S	66 29 W
OMMANEY GLACIER	GLACIER	71 32 S	169 29 E				
				ORGAN PEAK	PEAK	66 56 S	67 00 W
OMMINDSEN ISLAND	ISLAND	66 20 S	110 22 E	ORGAN PIPE CLIFFS	CLIFFS	68 23 S	148 45 E
ONDINA, PUERTO SE. UNDINE HARBOR	HARBOR	54 02 S	37 58 W	ORGAN PIPE PEAKS	PEAKS	86 03 S	150 00 W
ONDINA SUR, PUERTO SEE				ORHEIM POINT	POINT	79 24 S	84 19 W
UNDINE SOUTH HARBOR	BAY	54 31 S	36 33 W	ORLEANS CHANNEL SEE ORLEANS STRAIT	STRAIT	63 50 S	60 20 W
ONE DAY ISLET SFE HEDGEHOG ISLAND	ISLAND	72 12 S	170 00 E				
O'NEIL, MOUNT	MOUNTAIN	85 40 S	136 70 W	ORLEANS INLET SEE ORLEANS STRAIT	STRAIT	63 50 S	60 20 W
				ORLEANS STRAIT	STRAIT	63 50 S	60 70 W
O'NEILL NUNATAKS	NUNATAKS	79 01 S	84 57 W	ORMAY, MOUNT	MOUNTAIN	70 44 S	66 42 E
ONGLEY ISLAND	ISLAND	62 26 S	59 54 W	ORMEHAUSEN PEAK	PEAK	72 01 S	14 38 E
ONGULGALTEN ISLAND	ISLAND	69 04 S	39 36 E	ORMERYGGEN	HILLS	72 04 S	14 33 E
ONGUL ISLAND	ISLAND	69 01 S	39 32 E				
ONGULKALVEN ISLAND	ISLAND	69 01 S	39 27 E	ORMESPORDEN HILL	HILL	72 05 S	14 19 E
				ORN, ROCHER DE L' SEE ØRNEN ROCKS	ROCKS IN WATER	62 01 S	57 35 W
ONGUL SOUND	SOUND	69 02 S	39 38 E	ORNDORFF, MOUNT	PEAK	84 37 S	175 32 W
ONG VALLEY	VALLEY	83 14 S	157 37 E	ORNE HARBOR	COVE	64 37 S	62 32 W
ONLEY HILL	ROCK ON LAND	67 43 S	63 03 E	ORNE ISLANDS	ISLANDS	64 40 S	62 40 W
ONLOOKER NUNATAK	NUNATAK	71 54 S	162 22 E				
ONYX RIVER	STREAM	77 32 S	161 40 E				
				ØRNEN ROCKS	ROCKS IN WATER	62 01 S	57 35 W
OOM BAY	BAY	67 26 S	60 44 E	ØRR GLACIER	GLACIER	71 36 S	162 52 E
OOM ISLAND	ISLAND	67 24 S	60 39 E	ØRR PEAK	PEAK	83 30 S	157 48 E
OODNA, MOUNT	MOUNTAIN	83 09 S	162 36 E	ORTIZ ISLAND	ISLAND	63 18 S	57 54 W
OPPEGAARD SPUR	SPUR	84 30 S	177 24 W	ORTON CAVE	CAVE	66 27 S	110 27 E
OPPKIIVEN PEAK	PEAK	72 37 S	0 24 E	ORTON REEF	REEF	66 16 S	110 33 E
ÓPTIMO, CABO SEE BEST, CAPE	CAPE	54 05 S	36 49 W	ORVILLE COAST	COAST	75 45 S	65 30 W
ORCA PEAK	PEAK	54 16 S	36 32 W	ORVINJELLA SEE ORVIN MOUNTAINS	MOUNTAINS	72 00 S	9 00 E
OREAD SPUR	SPUR	72 35 S	168 53 E				
OREJAS BLANCAS SEE SHEWRY PEAK	PEAK	64 45 S	63 38 W				
OREJAS DE BURRO, ISLAS SEE							
ASSES EARS	ISLANDS	62 20 S	59 45 W				

GRVIN MOUNTAINS	MOUNTAINS	72 00 S	9 00 E	OTTO NORDESKJOLD, TERRE	SEE			
ORWELL BIGHT	BIGHT	60 43 S	45 23 W	NORDFNSKJOLD COAST	COAST	64 30 S	60 30 W	
ORWELL GLACIER	GLACIER	60 43 S	45 38 W	OTWAY MASSIF	MASSIF	85 27 S	172 00 E	
OSBORNE, MOUNT	MOUNTAIN	78 37 S	84 47 W	OUTCAST ISLANDS	ISLANDS	64 49 S	64 08 W	
OSCAR ISLAND	SEE			OUTER ISLAND	ISLAND	60 43 S	45 35 W	
INEXPRESSIBLE ISLAND	ISLAND	74 54 S	163 39 E	OUTER LEE ISLAND	ISLAND	64 02 S	37 14 W	
OSCAR ISLAND	SEE OSCAR POINT			OUTER MORaine REEF	REEF	54 06 S	37 08 W	
OSCAR POINT	POINT	74 35 S	164 53 E	OUTLAW ROCK	ROCK IN WATER	67 53 S	68 53 W	
OSCAR WISTING, MOUNT	SEE			OUTPOST, THE	SEE VORPOSTEN PEAK	PEAK	71 28 S	15 30 E
WISTING, MOUNT	PEAK	86 27 S	165 26 W	OUTPOST NUNATAKS	NUNATAKS	75 50 S	158 08 E	
OSCAR II COAST	COAST	65 45 S	62 30 W	OVBATTEN PEAK	PEAK	72 47 S	3 44 W	
OSEN COVE	COVE	69 27 S	39 40 E					
				OVENUTEN	SEE OVE PEAK	PEAK	72 11 S	3 27 W
O'SHEA, MOUNT	MOUNTAIN	70 15 S	65 35 E	OVE PEAK	PEAK	72 11 S	3 27 W	
O'SHEA PEAK	PEAK	70 26 S	65 30 E	OVERFLOW GLACIER	GLACIER	77 46 S	163 18 E	
OSICKI GLACIER	GLACIER	84 41 S	170 45 E	OVERLORD, MOUNT	MOUNTAIN	73 10 S	164 36 E	
OSMIC HILL	HILL	54 19 S	36 30 W					
OSCRNO, RAJD	SEE PESKY ROCKS			ØVREVOILLEN BLUFF	BLUFF	72 11 S	3 45 E	
				OWEN, ISLA	SEE TARTAR ISLAND	ISLAND	61 56 S	58 29 W
OSZYA	ISLAND	69 27 S	39 37 E	OWEN, MOUNT	MOUNTAIN	74 25 S	62 30 W	
OSTENSO, MOUNT	MOUNTAIN	78 19 S	86 14 W					
OSTERRIETH MOUNTAINS	SEE			OWEN HILLS	HILLS	83 44 S	169 50 E	
OSTERRIETH RANGE	RANGE	64 40 S	63 15 W	OWEN ISLAND	ISLAND	61 56 S	58 26 W	
OSTERRIETH RANGE	RANGE	64 40 S	63 15 W	OWEN PEAK	PEAK	71 50 S	63 00 W	
OSTERPLETH MOUNTAINS	SEE			OWEN SHOALS	SHOALS	53 58 S	38 07 W	
OSTERRIETH RANGE	RANGE	64 40 S	63 15 W	O, WISTING, MOUNT	SEE			
O'SULLIVAN PEAK	PEAK	71 26 S	62 06 W	WISTING, MOUNT	PEAK	86 27 S	165 26 W	
OTAGO GLACIER	GLACIER	82 32 S	161 10 E	OWLSHEAD PEAK	PEAK	66 19 S	65 49 W	
OTLET GLACIER	GLACIER	65 48 S	64 38 W					
OTTEHALLET SLOPE	SLOPE	72 12 S	0 13 W					
OTTER PASS	PASS	80 37 S	23 00 W					
				OWLSTON ISLANDS	SEE			
OTTER PLAIN	PLAIN	71 30 S	7 30 E	OWSTON ISLANDS	ISLANDS	66 23 S	66 06 W	
OTTER ROCK	ROCK IN WATER	63 38 S	59 12 W	OWSTON ISLANDS	ISLANDS	66 23 S	66 06 W	
OTTO BORCHGREVINKJELLET	SEE							
BORCHGREVINK, MOUNT	MOUNTAIN	72 07 S	23 08 E					

OYAKO ISLANDS	ISLANDS	68 28 S	41 24 E	PAINTED HILL SEE PAINTED PEAK	PEAK	67 45 S	62 51 E
OYDEHOLMFN, MOUNT	MOUNTAIN	67 26 S	55 42 E	PAINTED PEAK	PEAK	67 45 S	62 51 E
OYGARDEN GROUP	ISLANDS	66 58 S	57 25 E	PAISH, MOUNT	MOUNTAIN	66 51 S	52 48 E
OYGARDEN ISLANDS SEE				PÁJARO, ISLA SEE BIRD ISLAND	ISLAND	54 00 S	38 03 W
OYGARDEN GROUP	ISLANDS	66 58 S	57 25 E	PALAUER POINT	POINT	64 08 S	61 45 W
				PALFSTRINA GLACIER	GLACIER	69 21 S	71 35 W
				PALINDROME BUTTRESS	BLUFF	70 59 S	71 17 W
				PALISADE NUNATAK	NUNATAK	64 04 S	58 15 W
				PALISADES, THE	ESCARPMENT	82 50 S	159 10 E
				PALISADE VALLEY	VALLEY	79 47 S	158 26 E
				PALMER, CAPE SEE PALMER, MOUNT	MOUNTAIN	70 40 S	98 52 W
PAAL HARMOR	BAY	60 43 S	45 36 W	PALMER, MOUNT	MOUNTAIN	71 40 S	98 52 W
PABELLÓN ISLAND	ISLAND	64 19 S	62 57 W	PALMER ARCHIPELAGO	ARCHIPELAGO	64 10 S	62 00 W
PACIFIC-ANTARCTIC RIDGE SEE	UNDERSEA			PALMER BAY	BAY	60 37 S	45 20 W
ALBATROSS CORDILLERA	CORDILLERA	45 00 S	115 00 W	PALMER BAY SEE FALSE BAY	BAY	62 43 S	60 22 W
PACIFIC POINT	POINT	56 19 S	27 36 W				
PACIFIC SOUTH POLAR BASIN SEE				PALMER COAST SEE DAVIS COAST	COAST	64 00 S	60 00 W
SOUTHEAST PACIFIC BASIN	UNDERSEA BASIN	60 00 S	115 00 W	PALMER INLET	INLET	71 15 S	61 10 W
PACKARD GLACIER	GLACIER	77 21 S	162 10 E	PALMER INSELN SEE			
PADDA ISLAND	ISLAND	69 32 S	38 20 E	PALMER ARCHIPELAGO	ARCHIPELAGO	64 10 S	62 00 W
PADDOCKS COVE SEE ELSEHUL	BAY	54 01 S	37 59 W	PALMER LAND	LAND	71 30 S	65 00 W
PAGANO NUNATAK	NUNATAK	83 41 S	87 40 W	PALMER LAND SEE			
PAGE, CAPE	CAPE	63 55 S	60 19 W	ANTARCTIC PENINSULA	PENINSULA	69 30 S	65 00 W
PAGEANT POINT	POINT	60 44 S	45 36 W	PALMER PENINSULA SEE			
PAGE ROCK SEE JESTER ROCK	ROCK IN WATER	67 52 S	68 42 W	ANTARCTIC PENINSULA	PENINSULA	69 30 S	65 00 W
PAGEY, MOUNT	MOUNTAIN	54 26 S	36 33 W	PALMERS BAY SEE PALMER BAY	BAY	60 37 S	45 20 W
PAGET GLACIER	GLACIER	54 24 S	36 28 W	PALMERS BAY SEE FALSE BAY	BAY	62 43 S	60 22 W
PAGODA PEAK	PEAK	83 56 S	166 45 E	PALOSUO ISLANDS	ISLANDS	65 37 S	66 05 W
				PAMPA, BOCA SEE PAMPA PASSAGE	PASSAGE	64 18 S	62 10 W
PAIGE, MOUNT	MOUNTAIN	76 20 S	144 42 W				
PAINE, MOUNT	MOUNTAIN	86 46 S	147 32 W	PAMPA ISLAND	ISLAND	64 20 S	62 10 W
PAIN MESA	MESA	73 08 S	163 00 E	PAMPA PASSAGE	PASSAGE	64 18 S	62 10 W
PAIN NÉVÉ	NÉVÉ	84 42 S	174 25 E	PAN DE AZÚCAR, ISLOTE SEE			
PAIN TABLELAND SEE PAIN MESA	MESA	73 08 S	163 00 E	SUGARLOAF ISLAND	ISLAND	61 11 S	54 00 W
				PAN DE AZÚCAR, PICO SEE			
PAINTED CLIFFS	CLIFFS	83 50 S	162 20 E	SUGARTOP, MOUNT	MOUNTAIN	54 22 S	36 38 W

PANDEMONIUM POINT	POINT	60 45 S	45 40 W	PARIS PEAK	PEAK	64 30 S	63 22 W
PANDORA SPIRE	PEAK	77 47 S	161 13 E	PARJADINE, KAP SEE PARYADIN, CAPE	CAPE	54 04 S	38 00 W
PAN GLACIER	GLACIER	68 51 S	64 24 W	PARK, MOUNT	MOUNTAIN	67 15 S	51 00 E
PANHARD NUNATAK	NUNATAK	63 43 S	58 16 W	PARKER, MOUNT	MOUNTAIN	71 13 S	168 03 E
PANHAYIDA, ISLA SEE ROUX ISLAND	ISLAND	66 54 S	66 57 W	PARKER BLUFF	BLUFF	86 17 S	145 38 W
PANKRATZ BAY	BAY	73 27 S	126 38 W	PARKER GLACIER	GLACIER	73 47 S	165 33 E
PANORAMA POINT	POINT	82 50 S	159 06 E	PARKER PEAK	PEAK	72 14 S	97 30 W
PANTALÓN, POCA SEE TROUSERS ROCK	ROCK IN WATER	57 04 S	26 45 W	PARK GLACIER	GLACIER	74 20 S	110 38 W
PANTHER CLIFF	CLIFF	66 23 S	65 36 W	PARKINSON PEAK	PEAK	69 34 S	158 42 E
PANTHIME POINT	POINT	60 44 S	45 36 W	PARKS, MOUNT SEE PARIS, MOUNT	MOUNTAIN	68 58 S	70 50 W
PANZARINI HILLS	HILLS	82 10 S	41 30 W	PARKS GLACIER	GLACIER	77 08 S	125 50 W
PAPE ROCK	ROCK ON LAND	75 32 S	159 04 E	PARPEN CRAGS	CRAGS	60 35 S	45 49 W
PAPUA BEACH	BEACH	54 15 S	36 34 W	PARR, CAPE	CAPE	81 14 S	161 05 E
PAPUA COVE SEE PAPUA BEACH	BEACH	54 15 S	36 34 W	PARRISH PEAK	PEAK	79 55 S	82 01 W
PAPUA ISLAND	ISLAND	63 07 S	55 57 W	PARRY, MOUNT	MOUNTAIN	64 31 S	62 74 W
PARADISE BAY SEE PARADISE HARBOR	BAY	64 51 S	62 54 W	PARRY BERG SEE PARRY, MOUNT	MOUNTAIN	64 31 S	62 25 W
PARADISE BEACH	BEACH	54 50 S	36 10 W	PARRY PATCH	SPOT	62 17 S	59 22 W
PARADISE HARBOR	BAY	64 51 S	62 54 W	PARRY POINT	POINT	79 30 S	30 20 W
PARAGON POINT	POINT	65 38 S	64 17 W	PARRYS STRAITS SEE NELSON STRAIT	STRAIT	62 20 S	59 18 W
PARALLACTIC ISLAND	ISLAND	67 32 S	62 46 E	PARSONS, MOUNT	PEAK	67 47 S	62 35 E
PARALLACTIC ISLANDS	ISLANDS	67 32 S	62 46 E	PARTIDA, PUNTA SEE START POINT	POINT	62 35 S	61 13 W
PARASITE BAY	BAY	66 46 S	141 33 E	PARVENU POINT	POINT	67 34 S	67 17 W
PARASITE CONE	HILL	73 06 S	164 18 E	PARVIAINEN, MOUNT	MOUNTAIN	66 46 S	51 07 E
PARASITES, BAIE DES SEE				PARYADIN, CAPE	CAPE	54 04 S	38 00 W
PARASITE BAY	BAY	66 46 S	141 33 E	PARYADIN-KAMM SEE PARYADIN RIDGE	RIDGE	54 02 S	38 00 W
PARDOE, MOUNT	MOUNTAIN	67 08 S	50 10 E	PARYADINKETTE SEE PARYADIN RIDGE	RIDGE	54 02 S	38 00 W
PARDONER ISLAND SEE GUIDO ISLAND	ISLAND	64 55 S	63 50 W	PARYADIN PEAK SEE DIXON PEAK	PEAK	54 03 S	38 01 W
PARDUE PEAK	PEAK	79 06 S	86 30 W	PARYADIN RIDGE	RIDGE	54 02 S	38 00 W
PARÉ GLACIER	GLACIER	64 08 S	62 13 W	PASCAL ISLAND	ISLAND	66 47 S	141 29 E
PARIADIN, CAPE SEE PARYADIN, CAPE	CAPE	54 04 S	38 00 W	PASCC, MOUNT	MOUNTAIN	67 01 S	54 35 E
PARIS, MASSIF SEE PARIS, MOUNT	MOUNTAIN	68 58 S	70 50 W	PASSAGE ROCK	ROCK IN WATER	62 23 S	59 45 W
PARIS, MOUNT	MOUNTAIN	68 58 S	70 50 W	PASSAT NUNATAK	NUNATAK	71 18 S	3 55 W
PARIS MOUNTAINS SEE PARIS, MOUNT	MOUNTAIN	68 58 S	70 50 W	PASSEL, MOUNT	MOUNTAIN	76 52 S	145 00 W

PASSES PEAK	PEAK	63 27 S	57 03 W	PAULMING BAY	BAY	76 35 S	123 00 E
PASTEUR ISLAND	ISLAND	66 37 S	140 06 E	PAULET ISLAND	ISLAND	63 35 S	55 47 W
PASTEUR PENINSULA	PENINSULA	64 04 S	62 24 W	PAULING ISLANDS	ISLANDS	66 32 S	66 58 W
PASTORIZO BAY	BAY	63 54 S	57 17 W	PAUL ISLANDS	ISLANDS	64 16 S	63 44 W
PASTOR PEAK	PEAK	83 54 S	134 42 W	PAUL LEE MOUNT	SEE LEE MOUNT	71 27 S	74 15 W
PATA DE PERRO, FIORDO	SEE			PAULSEN MOUNTAINS	MOUNTAINS	72 10 S	1 18 E
DCGS LFG FJORD	INLET	67 43 S	66 52 W	PAULSEN PEAK	PEAK	54 20 S	36 40 W
PATCHA POINT	POINT	64 37 S	62 08 W	PAULS HOLE	HARBOR	64 41 S	62 38 W
PATELLA ISLAND	ISLAND	63 08 S	55 29 W	PAULUS MOUNT	MOUNTAIN	72 37 S	31 00 E
PATRSON MOUNT	MOUNTAIN	54 39 S	36 08 W	PAUMELLE POINT	POINT	65 04 S	64 03 W
PATERSON MOUNT	MOUNTAIN	78 02 S	154 36 W	PAVIE CAP	SEE PAVIE RIDGE	68 34 S	66 59 W
PATIENCE ROCKS	ROCKS IN WATER	67 45 S	68 56 W	PAVIE ILE	SEE PAVIE RIDGE	68 34 S	66 59 W
PATON PEAK	PEAK	76 58 S	167 04 E	PAVIE RIDGE	RIDGE	68 34 S	66 59 W
PATRICIA ISLANDS	ISLANDS	66 51 S	56 48 E	PAVLAK GLACIER	GLACIER	82 58 S	163 12 E
PATRICK MOUNT	MOUNTAIN	84 13 S	172 01 E	PAVLOV PEAK	PEAK	64 03 S	61 58 W
PATRICK NUNATAK	NUNATAK	84 04 S	55 35 W	PAWSON MOUNT	MOUNTAIN	73 10 S	61 01 W
PATRICK POINT	ROCKS ON LAND	73 29 S	64 56 E	PAYER GROUP	SEE PAYER MOUNTAINS	71 55 S	14 35 E
PATRIOT HILLS	HILLS	80 20 S	81 20 W	PAYER MOUNTAINS	MOUNTAINS	71 55 S	14 35 E
PATROCLUS HILL	HILL	64 28 S	63 37 W	PAZ COVE	COVE	66 14 S	100 53 E
PATERSON MOUNT	SEE			PAZIFISCH-ANTARKTISCHES BECKEN			
PATERSON MOUNT	MOUNTAIN	78 02 S	154 36 W	SEE SOUTHEAST PACIFIC BASIN	UNDERSEA BASIN	60 00 S	115 00 W
PATERSON PEAK	PEAK	85 44 S	155 59 W	PAZIFISCHES SÜDPOLAR-BECKEN	SEE		
PATTERSON ROCK	ROCK IN WATER	66 13 S	110 35 E	SOUTHEAST PACIFIC BASIN	UNDERSEA BASIN	60 00 S	115 00 W
PATTON BLUFF	BLUFF	75 12 S	133 44 W	P. CURIE POINT	SEE CURIE POINT	64 50 S	63 29 W
PATTON GLACIER	GLACIER	79 10 S	85 25 W	PEACE ISLAND	ISLAND	64 18 S	62 57 W
PATUXENT ICE STREAM	ICE STREAM	85 15 S	67 45 W	PEACOCK MOUNT	MOUNTAIN	72 13 S	169 30 E
PATUXENT MOUNTAINS	SEE			PEACOCK BAY	SEE DEAKIN BAY	68 23 S	154 10 E
PATUXENT RANGE	RANGE	84 43 S	64 30 W	PEACOCK BAY	SEE PEACOCK SOUND	72 45 S	99 00 W
PATUXENT RANGE	RANGE	84 43 S	64 30 W	PEACOCK RIDGE	RIDGE	66 48 S	51 01 E
PAUL BEACH	BEACH	54 04 S	37 24 W	PEACOCK SOUND	SOUND	72 45 S	99 00 W
PAUL BLOCK MOUNT	SEE BLOCK MOUNT	85 46 S	176 16 E	PEAGE ISLAND	ISLAND	66 46 S	141 32 E
PAUL BLOCK BAY	SEE BLOCK BAY	76 15 S	146 22 W	PEAKE-JONES ROCK	ROCK IN WATER	67 38 S	62 48 E
PAULCKE MOUNT	MOUNTAIN	65 59 S	64 53 W	PEALE INLET	INLET	71 55 S	99 12 W

PEARCE PEAK	PEAK	67 48 S	61 12 E	PELLETAN POINT	POINT	65 06 S	63 02 W
PEARL ISLAND	ISLAND	64 31 S	62 54 W	PELLENFELP ISLAND	ISLAND	64 39 S	62 13 W
PEARL HARBOR GLACIER	GLACIER	72 15 S	167 40 E	PELTIER GLACIER	GLACIER	71 52 S	94 30 W
PEARL ROCKS	ROCKS IN WATER	63 35 S	59 56 W	PELTIER CHANNEL	MARINE CHANNEL	64 57 S	63 32 W
PEARSE VALLEY	VALLEY	77 43 S	161 32 E	PEMNICAH BLUFF	BLUFF	73 31 S	94 22 W
PEARSON, MOUNT	PEAK	72 17 S	164 43 E	PENCK, CAPE	CAPE	66 43 S	87 43 E
PEARSON PEAK	PEAK	75 56 S	141 05 W	PENCK GLACIER SEE			
PEARSON POINT	POINT	54 01 S	38 05 W	ALBRECHT PENCK GLACIER	GLACIER	76 40 S	162 20 E
PEARY, MASSIF SEE PEARY, MOUNT	MASSIF	65 15 S	63 52 W	PENCK GLACIER	GLACIER	77 55 S	34 42 W
PEARY, MOUNT	MASSIF	65 15 S	63 52 W	PENCK-GLITSCHER SEE RYAN GLACIER	GLACIER	54 03 S	37 36 W
PEBBLY MIDSTONE ISLAND	ISLAND	63 18 S	57 52 W	PENCK LEDGE	LEDGE	73 03 S	4 18 W
PECHELL, MOUNT	PEAK	71 05 S	167 23 E	PENCK'SÖKKFT SEE PENCK TROUGH	VALLEY	73 00 S	2 45 W
PECKHAM GLACIER	GLACIER	80 21 S	157 25 E	PENCK'SÖKKRABNAME SEE PENCK LEDGE	LEDGE	73 03 S	4 18 W
PECORA ESCARPMENT	ESCARPMENT	85 38 S	68 42 W	PENCK TROUGH	VALLEY	73 00 S	2 45 W
REDDIE, MOUNT	MOUNTAIN	76 01 S	145 01 W	PENDANT RIDGE	RIDGE	85 04 S	174 36 W
PEDESEN, MOUNT	MOUNTAIN	72 05 S	164 02 E	PENDLETON BAY SEE			
PEDESEN MOUNTAIN	MOUNTAIN	64 56 S	60 44 W	PENDLETON STRAIT	STRAIT	66 00 S	66 30 W
PEDESO, MONTE SEE PIERRE, MOUNT	PEAK	63 58 S	61 50 W	PENULETON ISLAND SEE TOWER ISLAND	ISLAND	63 33 S	54 51 W
PEDESO, PUNTA SEE AZURE POINT	POINT	65 03 S	63 39 W	PENDLETON STRAIT	STRAIT	66 00 S	66 30 W
PEELER BLUFF	BLUFF	72 34 S	93 20 W	PENHILUM COVE	COVE	62 56 S	60 36 W
PEELER POINT SEE PEELER BLUFF	BLUFF	72 34 S	93 20 W	PENLOPE POINT	POINT	71 30 S	169 48 E
PEGGOTTY BLUFF	BLUFF	54 09 S	37 17 W	PENFOLD POINT	POINT	62 59 S	60 35 W
PEGATITE POINT	POINT	85 01 S	165 18 W	PENGIN BAY	BAY	54 20 S	36 14 W
PEGTOP MOUNTAIN	MOUNTAIN	77 05 S	161 15 E	PENGIN BAY SEE PAPUA BEACH	BEACH	54 15 S	36 34 W
PEGTOP MOUNTAIN SEE PEGTOP MOUNTAIN MOUNTAIN	MOUNTAIN	77 05 S	161 15 E	PENGIN ISLAND	ISLAND	62 06 S	57 54 W
PELEG PEAK	PEAK	65 51 S	62 33 W	PENGIN ISLAND SEE PINGVIN ISLAND	ISLAND	65 45 S	81 50 E
PELETIER PLATEAU	PLATEAU	43 55 S	159 40 E	PENGIN ISLANDS SEE BABEL ROCK	ROCK IN WATER	63 52 S	61 24 W
PELIUS, MOUNT	MOUNTAIN	77 28 S	162 05 E	PENGIN ISLE SEE PENGUIN ISLAND	ISLAND	62 06 S	57 54 W
PELIAS BLUFF	BLUFF	66 04 S	61 23 W	PENGINING, ISLA SEE PENGUIN ISLAND	ISLAND	62 06 S	57 54 W
PELIGRO, ISLOTS SEE				PENGIN POINT SEE TIJUCA POINT	POINT	54 20 S	36 13 W
DANGER ISLANDS	ISLANDS	63 25 S	54 40 W	PENGIN POINT SEE IRVING POINT	POINT	56 43 S	27 07 W
PELIGROSA, PUNTA SEE FOUL POINT	POINT	60 32 S	45 29 W	PENGIN POINT	POINT	60 31 S	45 56 W
PELIGROSO, CABO SEE DANGER, CAPE	CAPE	62 27 S	60 23 W	PENGIN POINT	POINT	64 19 S	56 43 W

PENGUIN POINT	POINT	67 36 S	146 03 E	PERCY BERG SEE PERCY, MOUNT	MOUNTAIN	63 15 S	55 49 W
PENGUIN RIVER	STREAM	74 17 S	36 30 W	PERDIDA, ROCA SEE MISLAID ROCK	ROCK IN WATER	54 30 S	37 09 W
PENITENT PEAK	PEAK	67 52 S	67 14 W	PEREGRINE'S PEAK	PEAK	69 08 S	65 55 W
PENK GLACIER SEE RYAN GLACIER	GLACIER	54 03 S	37 76 W	PERFMENNY, CAPE	CAPE	66 08 S	105 10 E
PENKELL BANK	MARINE BANK	74 30 S	180 00	PERFMENNY, CAPE SEE			
				PERFMENNY, CAPE	CAPE	66 08 S	105 30 E
PENNELL COAST	COAST	71 00 S	167 00 E	PÉREZ, CAPE	CAPE	65 24 S	64 06 W
PENNELL GLACIER SEE				PÉREZ, MOUNT	MOUNTAIN	70 00 S	159 33 E
MATISEVICH GLACIER	GLACIER	69 20 S	157 27 E	PEREZ GLACIER	GLACIER	84 06 S	177 00 E
PENNEY HAY	BAY	66 26 S	110 76 E	PÉREZ PEAK	PEAK	65 25 S	64 05 W
PENNEY LANDING	LANDING	66 22 S	110 28 E	PERFIL, PUNTA SEE CROSSCUT POINT	POINT	57 04 S	26 46 W
PENNEY RAVINE	RAVINE	66 22 S	110 27 E				
PENNY LAKE	LAKE	62 59 S	60 75 W	PERFORADA, ROCA SEE HOLE ROCK	ROCK IN WATER	61 53 S	57 44 W
PENNY POINT	POINT	80 48 S	160 41 E	PERICK GLACIER SEE PENCK GLACIER	GLACIER	77 55 S	34 42 W
PENOLA, GLACIER SEE ZÉLÉE GLACIER	GLACIER	66 52 S	141 16 E	PERIPHERY POINT SEE			
PENOLA ISLAND	ISLAND	62 03 S	57 51 W	ROCK PILE POINT	POINT	68 25 S	64 58 W
				PERKINS, MOUNT	MOUNTAIN	76 32 S	144 08 W
PENOLA STRAIT	STRAIT	65 10 S	64 07 W	PERKINS CANYON	CANYON	85 27 S	124 20 W
PERÓN, PUNTA SEE GLACIER BLUFF	BLUFF	59 01 S	26 26 W	PERLEBANDET NUNATAKS	NUNATAKS	71 56 S	23 03 E
PERÓN, ROCA SEE FORT POINT	POINT	62 34 S	59 34 W	PER NUNATAK	NUNATAK	71 52 S	7 04 E
PENWOOD NUNATAK	NUNATAK	45 35 S	134 53 W	PEROV, MOUNT	MOUNTAIN	72 34 S	31 12 E
PENSACOLA MOUNTAINS	MOUNTAINS	83 45 S	55 00 W	PEROV NUNATAKS	NUNATAKS	67 35 S	51 06 E
				PERPLEX RIDGE	RIDGE	67 39 S	67 43 W
PENSEROSO BLUFF	BLUFF	71 04 S	160 10 E	PERRIER BAY	BAY	64 23 S	63 45 W
PÉPIN, CAPE	CAPE	66 32 S	138 74 E	PERRY BAY	BAY	66 08 S	132 49 E
PEPPER PEAK	PEAK	83 12 S	57 55 W	PERSEVERANCE, MOUNT	PEAK	76 48 S	162 11 E
PEQUEÑA, ISLA SEE SMALL ISLAND	ISLAND	64 00 S	61 27 W	PERSOON ISLAND	ISLAND	64 13 S	58 24 W
PEQUOD GLACIER	GLACIER	65 30 S	62 03 W	PERIQUE POINT	POINT	54 08 S	36 49 W
PERALTA ROCKS	ROCKS IN WATER	63 17 S	58 08 W	PERITZ GLACIER	GLACIER	67 36 S	66 33 W
PERCE, CAPE SEE PERCE POINT	POINT	72 04 S	74 17 W	PESKY ROCKS	ROCKS IN WATER	66 09 S	65 54 W
PERCE POINT	POINT	72 04 S	74 17 W	PETER, MOUNT	MOUNTAIN	70 12 S	64 55 E
PERCH ISLAND	ISLAND	66 00 S	65 22 W	PETERBRUFEN SEE PETER GLACIER	GLACIER	73 20 S	1 09 W
PERCHOT, MOUNT	MOUNTAIN	65 44 S	64 10 W	PETER GLACIER	GLACIER	73 20 S	1 09 W
PERCY, MONTE SEE TAYLOR NUNATAKS	NUNATAKS	63 15 S	55 33 W				
PERCY, MOUNT	MOUNTAIN	63 15 S	55 49 W				

PETERMAN ISLANDS SEE				PETTY ROCK SEE PETTY ROCKS	ROCKS IN WATER	67 34 S	67 29 W
PETERMANN ISLAND	ISLAND	65 10 S	64 10 W	PETTY ROCKS	ROCKS IN WATER	67 34 S	67 29 W
PETERMANN ISLAND	ISLAND	65 10 S	64 10 W	PETZVAL GLACIER SEE SUÁREZ GLACIER	GLACIER	64 56 S	62 56 W
PETERMANN RANGE	RANGE	71 40 S	12 30 E	PÉWÉ, LAKE	LAKE	77 57 S	164 17 E
PETERS BUTTF	BUTTF	85 19 S	119 32 W	PÉWÉ PEAK	PEAK	78 02 S	163 40 E
PETERSEN, CAPE	CAPE	71 56 S	101 46 W				
				PFARR ISLAND	ISLAND	66 54 S	67 44 W
PETERSEN BANK	MARINE BANK	65 45 S	109 55 E	PFROGNER POINT	POINT	72 37 S	89 35 W
PETERSEN ISLAND	ISLAND	67 35 S	62 54 E	PHANTOM POINT	POINT	66 25 S	65 41 W
PETERSEN PEAK	PEAK	80 27 S	27 57 W	PHELAN, MOUNT	MOUNTAIN	71 59 S	160 34 E
PETERSON, MOUNT	MOUNTAIN	74 40 S	76 59 W	PHELPS ISLAND	ISLAND	66 17 S	110 30 E
PETERSON BLUFF	BLUFF	71 09 S	165 53 E				
				PHILBIN INLET	INLET	74 04 S	113 58 W
PETERSON GLACIER	GLACIER	66 25 S	110 45 E	PHILIPPI, CAPE	CAPE	75 14 S	162 33 E
PETERSON HILLS	HILLS	75 50 S	67 55 W	PHILIPPIEIS SEE PHILIPPI RISE	PROMONTORY	66 06 S	62 18 W
PETERSON ICEFALLS	ICEFALLS	70 04 S	72 48 E	PHILIPPI GLACIER	GLACIER	54 49 S	36 03 W
PETERSON ISLAND	ISLAND	66 28 S	110 30 E	PHILIPPI GLACIER	GLACIER	66 45 S	88 20 E
PETERS PEAK	PEAK	82 14 S	160 04 E				
				PHILIPPIGLETSCHER SEE			
PETER I ISLAND	ISLAND	68 47 S	90 35 W	PHILIPPI RISE	PROMONTORY	66 06 S	62 18 W
PETE PILLAR	ROCK IN WATER	63 00 S	60 33 W	PHILIPPI ICE PLATEAU SEE			
PETINOS, MOUNT	MOUNTAIN	74 19 S	132 36 W	PHILIPPI RISE	PROMONTORY	66 06 S	62 18 W
PETITE ROCKS	ROCKS ON LAND	82 40 S	51 30 W	PHILIPPI RISE	PROMONTORY	66 06 S	62 18 W
PETLOCK, MOUNT	MOUNTAIN	85 25 S	172 16 E	PHILIP WRIGLEY GULF SEE			
				WRIGLEY GULF	GULF	74 00 S	129 00 W
PETRAS, MOUNT	MOUNTAIN	75 52 S	128 38 W	PHILLIPS, CAPE	CAPE	73 04 S	169 36 E
PETREL COVE	COVE	63 28 S	56 14 W				
PETREL ISLAND	ISLAND	54 02 S	37 17 W	PHILLIPS, MOUNT	MOUNTAIN	73 01 S	167 15 E
PETREL ISLAND SEE DYNAMITE ISLAND	ISLAND	68 11 S	67 00 W	PHILLIPS GLACIER SEE			
PÉTRÉL ISLAND	ISLAND	66 40 S	140 01 E	ALBANUS GLACIER	GLACIER	85 52 S	151 00 W
				PHILLIPS MOUNTAINS	MOUNTAINS	76 16 S	145 00 W
PETRELLFJELLET	MOUNTAIN	72 01 S	4 48 E	PHILLIPS MINATAK	MINATAK	84 45 S	62 36 W
PETREL PEAK	PEAK	54 16 S	36 32 W	PHILLIPS RIDGE	RIDGE	67 50 S	62 49 E
PÉTRELS, ILE DES SEE PÉTRÉL ISLAND	ISLAND	66 40 S	140 01 E				
PETTER, HAVRE SEE POTTER COVE	COVE	62 14 S	58 42 W	PHILS ISLAND	ISLAND	64 30 S	63 00 W
PETTER BAY	BIGHT	60 43 S	45 10 W	PHLEGER DOME	MOUNTAIN	85 52 S	138 24 W
				PHOBOS RIDGE	RIDGE	71 52 S	68 30 W
PETTERS BAY SEE PETTER BAY	BIGHT	60 43 S	45 10 W	PHOENIX PEAK	PEAK	64 24 S	59 39 W
PETTUS GLACIER	GLACIER	63 48 S	59 04 W	PHOENIX ISLAND	ISLAND	66 49 S	141 24 E



APPROVED FOR RELEASE: 2007/02/20: CIA-RDP01-00707R000200050012-9

PHOQUES, ILE AUX SEE	PHOUVE ISLAND	ISLAND	56 49 S	141 24 E	PIKSTOCK SEE	BROOKER, MOUNT	MOUNTAIN	54 30 S	36 14 W
PHOQUES, ILES DES SEE	SEAL ISLANDS	ISLANDS	61 00 S	55 26 W	PILA ISLAND		ISLAND	67 35 S	62 43 E
PHYLLIS BAY		BIGHT	58 28 S	26 18 W	PILARRYGGEN		RIDGE	72 42 S	3 56 W
PHYSETER ROCKS		ROCKS IN WATER	63 29 S	60 10 W	PILCHER PEAK		PEAK	64 19 S	60 49 W
PICCARD COVE		COVE	64 45 S	62 19 W	PILLAR PEAK SEE				
					WALDECK-POUSSEAU PEAK		PEAK	66 09 S	65 36 W
PICCIOTTO, MOUNT		MOUNTAIN	83 46 S	163 00 E	PILLAR ROCK SEE	STINA ROCK	ROCK IN WATER	54 00 S	37 58 W
PICKERGILL ISLANDS SEE					PILLAR ROCK		ROCK IN WATER	54 00 S	38 01 W
PICKERSGILL ISLANDS		ISLANDS	54 37 S	36 45 W	PILLOW KNOR		PEAK	83 39 S	58 41 W
PICKERING NUNATAK		NUNATAK	71 24 S	70 47 E	PILLSBURY TOWER		PEAK	73 31 S	94 21 W
PICKERSGILL ISLANDS		ISLANDS	54 37 S	36 45 W	PILON PEAK		PEAK	71 14 S	164 57 E
PICKERSGILLS ISLAND SEE									
ANNENKOV ISLAND		ISLAND	54 29 S	37 05 W	PILOT PEAK		PEAK	65 51 S	65 16 W
PICKERSGILLS ISLAND SEE					PILSENEER ISLAND SEE				
PICKERSGILL ISLANDS		ISLANDS	54 37 S	36 45 W	PELSENEER ISLAND		ISLAND	64 39 S	62 13 W
PICKWICK ISLAND		ISLAND	65 29 S	65 38 W	PILTEN NUNATAK		NUNATAK	71 53 S	24 48 E
PICNIC PASSAGE		PASSAGE	64 20 S	56 55 W	PIMPLE, THE		PEAK	77 59 S	162 40 E
PICO, ISLA SEE	BEAK ISLAND	ISLAND	63 37 S	57 18 W	PINAFORE MORAINIE		MORAINIE	76 53 S	159 26 E
PICO, MOUNT		MOUNTAIN	64 10 S	62 27 W					
PIDGEON ISLAND		ISLAND	66 19 S	110 27 E	PINCER POINT		POINT	85 34 S	150 30 W
PIDZHEN, OSTROV SEE	PIDGEON ISLAND	ISLAND	66 19 S	110 27 E	PINCKARD TABLE		TABLFLAND	74 00 S	164 03 E
PIEDRABUENA, ISLA SEE	ETA ISLAND	ISLAND	64 19 S	62 55 W	PINE ISLAND BAY		BAY	74 50 S	102 40 W
PIERCE PEAK		PEAK	84 52 S	63 09 W	PINE ISLAND GLACIER		GLACIER	75 00 S	101 00 W
PIERRE, MOUNT		MOUNTAIN	71 17 S	35 43 E	PINEL POINT		POINT	64 21 S	62 12 W
PIERRE, MOUNT		PEAK	63 58 S	61 40 W	PINER BAY		BAY	66 43 S	140 17 E
PIERRE RAUDIN, CAP SEE					PINERO ISLAND		ISLAND	67 34 S	67 49 W
BAUDIN PEAKS		PEAKS	68 49 S	67 03 W	PINERS BAY SEE	PINER BAY	BAY	66 43 S	140 17 E
PIERRE RAUDIN, CAPE SEE					PINET BUTTF		BUTTE	73 10 S	161 41 E
BERTEAUX, CAPE		CAPE	68 51 S	67 27 W	PINGUIN, ILE SEE	PENGUIN ISLAND	ISLAND	62 06 S	57 54 W
PIERRE WILLEMS, CAP SEE					PINGUIN-BAY SEE	SACRAMENTO BIGHT	BIGHT	54 29 S	36 01 W
WILLEMS, CAPE		CAPE	64 57 S	63 16 W	PINGUINBICHT SEE	PAPUA BEACH	BEACH	54 15 S	36 34 W
PIGMY ROCK		ROCK IN WATER	68 43 S	67 33 W	PINGUINENKAP SEE	PENGUIN POINT	POINT	64 19 S	56 43 W
					PINGUINERA, PUNTA SEE				
PIG POINT		POINT	54 04 S	37 09 W	STRANGER POINT		POINT	62 16 S	58 37 W
PIG ROCK		ROCK IN WATER	62 19 S	58 48 W	PINGUINO, BAHIA SEE	PENGUIN BAY	BAY	54 20 S	36 14 W
PI ISLANDS		ISLANDS	64 20 S	62 53 W					

APPROVED FOR RELEASE: 2007/02/20: CIA-RDP01-00707R000200050012-9

PINGVINGIAN NUNATAKS	NUNATAKS	72 00 S	23 17 E	PITT ISLANDS	ISLANDS	65 26 S	65 30 W
PINGVIN ISLAND	ISLAND	65 45 S	81 50 E	PITT POINT	POINT	63 51 S	54 22 W
PINIFERO, ILE SEE PINERO ISLAND	ISLAND	67 34 S	67 49 W	PIVOT, MOUNT	MOUNTAIN	80 41 S	30 10 W
PINNACLE SEE SPIRE, THE	PEAK	68 18 S	66 53 W	PIVOT PEAK	PEAK	78 02 S	161 00 E
PINNACLE GAP	GAP	73 15 S	163 00 E	PLAICE ISLAND	ISLAND	66 01 S	65 27 W
PINNACLE ISLAND SEE PINNACLE ROCK	ROCK IN WATER	61 06 S	54 47 W	PLANCK POINT	POINT	79 18 S	85 11 W
PINNACLE ROCK	ROCK IN WATER	61 06 S	54 47 W	PLANET HEIGHTS	HEIGHTS	71 13 S	68 47 W
PINK ISLAND	ISLAND	67 34 S	47 55 E	PLANKINGTON BLIFF	BLUFF	84 58 S	64 37 W
PIN POINT SEE RENIER POINT	POINT	62 37 S	59 48 W	PLANO, MORRO SEE			
PIONEER CROSSING	PASS	68 29 S	78 22 E	FLAT TOP PENINSULA	PENINSULA	62 13 S	59 02 W
				PLATA PASSAGE	PASSAGE	64 40 S	62 01 W
PIONEER HEIGHTS	HEIGHTS	79 30 S	83 30 W				
PIONEER HILLS SEE PIONEER HEIGHTS	HEIGHTS	79 30 S	83 30 W	PLATYPUS RIDGE	RIDGE	70 42 S	163 43 E
PIG POINT	POINT	54 01 S	38 05 W	PLAU, OSTROV SEE PLOG ISLAND	ISLAND	68 32 S	78 00 E
PIPE PEAK	PEAK	79 09 S	86 15 W	PLAYA, PUNTA SEE BEACH POINT	POINT	59 26 S	27 16 W
PIPKIN ROCK	ROCK IN WATER	68 05 S	68 50 W	PLAYFAIR MOUNTAINS	MOUNTAINS	73 55 S	63 25 W
				PLAZA POINT	POINT	62 06 S	58 26 W
PIRAMIDE, CABO SEE MINDT POINT	POINT	64 16 S	62 31 W				
PIRTE PENINSULA	PENINSULA	50 42 S	44 39 W	PLEASANT COVE SEE COBBLERS COVE	COVE	54 16 S	36 18 W
PIRNER, MOUNT	MOUNTAIN	54 31 S	36 07 W	PLEASANT PLATEAU	PLATEAU	79 46 S	158 30 E
PIRNER-BERG SEE PIRNER, MOUNT	MOUNTAIN	54 31 S	36 07 W	PLEIADES, THE	PEAKS	72 42 S	165 32 E
PIRNER POINT	POINT	54 31 S	36 04 W	PLEIONES, MOUNT	MOUNTAIN	72 45 S	165 29 E
				PLÉNEAU, POINTE SEE PLÉNEAU ISLAND	ISLAND	65 06 S	64 04 W
PIRRIT, MOUNT SEE TIDD, MOUNT	MOUNTAIN	81 17 S	85 13 W				
PIRRIT HILLS	HILLS	81 17 S	85 21 W	PLÉNEAU ISLAND	ISLAND	65 06 S	64 04 W
PISCO, MOUNT SEE PISGAH, MOUNT	PEAK	62 57 S	62 29 W	PLOG ISLAND	ISLAND	68 32 S	78 00 E
PISGAH, MOUNT SEE FOSTER, MOUNT	MOUNTAIN	53 00 S	62 33 W	PLOGØY SEE PLOG ISLAND	ISLAND	68 32 S	78 00 E
PISGAH, MOUNT	PEAK	62 57 S	62 29 W	PLCGSKAFTET NUNATAKS	NUNATAKS	71 48 S	5 12 E
				PLCGSTEINEN SEE LUCAS ISLAND	ISLAND	68 30 S	77 57 E
PISO, MOUNT SEE PISGAH, MOUNT	PEAK	62 57 S	62 29 W				
PETERSON, OSTROV SEE				P. L. SMITH, MOUNT SEE			
PETERSON ISLAND	ISLAND	66 28 S	110 30 E	F. L. SMITH, MOUNT	MOUNTAIN	83 38 S	169 30 E
PITKEVITCH GLACIER	GLACIER	71 23 S	168 42 E	PLUMMER GLACIER	GLACIER	79 58 S	81 30 W
PITMAN, MOUNT	MOUNTAIN	70 09 S	67 42 W	PLUMSTEAD VALLEY	VALLEY	76 38 S	159 51 E
PITON ISLAND	ISLAND	66 47 S	141 36 E	PLUNKET POINT	POINT	85 05 S	167 05 E
				PLUTO GLACIER	GLACIER	71 07 S	68 22 W
PITTARD, MOUNT	MOUNTAIN	71 31 S	166 54 E				
PITT ISLAND SEE PITT ISLANDS	ISLANDS	65 26 S	65 30 W	PLYMOUTH, MOUNT	MOUNTAIN	62 28 S	59 49 W

POA COVE	COVE	54 15 S	36 30 W	POMONA SEE CORONATION ISLAND	ISLAND	60 37 S	45 35 W
PODIUM, THE	BLUFF	78 56 S	161 09 E	POMONA PLATEAU	PLATFAU	60 35 S	45 55 W
POD ROCKS	ROCKS IN WATER	68 09 S	67 30 W	PONCE ISLAND	ISLAND	63 18 S	57 53 W
POINDEXTER, CAPE SEE REYNOLDS, MOUNT	MOUNTAIN	72 42 S	61 16 W	POND, MOUNT	PEAK	62 57 S	60 33 W
POINDEXTER PEAK	PEAK	75 11 S	134 30 W	POND EAK	PEAK	77 19 S	162 24 E
POINSETT, CAPE	CAPE	65 42 S	113 18 E	POND RIDGE	RIDGE	73 25 S	93 33 W
POINTE GÉOLOGIE, ARCHIPEL DE GÉOLOGIE ARCHIPELAGO	ARCHIPELAGO	66 39 S	139 55 E	PONTING CLIFF	CLIFF	71 12 S	168 21 E
POINTER NUNATAK	NUNATAK	80 37 S	29 00 W	PONTON ISLAND	ISLAND	65 06 S	63 05 W
POINTERS, THE	ROCKS IN WATER	62 36 S	61 19 W	PONY LAKE	LAKE	77 33 S	166 09 E
POINTING CLIFF SEE PONTING CLIFF	CLIFF	71 12 S	168 21 E	POCL, MOUNT	PEAK	86 13 S	127 00 W
POISSON, ISLA SEE BOB ISLAND	ISLAND	64 56 S	63 26 W	POPE GLACIER	GLACIER	75 15 S	111 30 W
POLARÅRBOKEN GLACIER	GLACIER	69 35 S	75 50 E	PORPHYRY BLUFF	BLUFF	64 27 S	59 11 W
POLARFORSCHUNG GLACIER	GLACIER	69 50 S	75 00 E	PORPOISE BAY	BAY	66 30 S	128 30 E
POLARIS GLACIER	GLACIER	64 14 S	59 31 W	PORPO BLUFF	BLUFF	64 45 S	62 33 W
POLARIS PEAK	PEAK	84 39 S	172 32 W	PORTAL, THE	GAP	78 60 S	159 30 E
POLAR RECORD GLACIER	GLACIER	69 49 S	75 30 E	PORTALEN PASS	PASS	72 43 S	3 53 W
POLAR RECORD GLACIER TONGUE	GLACIER TONGUE	69 40 S	75 10 E	PORTAL MOUNTAIN	MOUNTAIN	78 07 S	159 15 E
POLARSTAR PEAK	PEAK	77 32 S	86 09 W	PORTAL POINT	POINT	64 30 S	61 46 W
POLAR SUPGLACIAL BASIN	SUBGLACIAL BASIN	85 00 S	110 00 E	PORTAL ROCK	NUNATAK	83 50 S	165 36 E
POLAR TIMES GLACIER	GLACIER	69 46 S	74 40 E	PORTEN PASS	PASS	72 12 S	2 23 E
POLLARD GLACIER	GLACIER	65 49 S	64 13 W	PORTEOUS POINT	POINT	60 44 S	45 41 W
POLLHOLMEN	ISLAND	69 01 S	39 36 E	PORTERS PINNACLES	ROCKS IN WATER	71 33 S	99 09 W
POLLOCK, CAPE	CAPE	68 04 S	146 49 E	PORTEUS, MOUNT	MOUNTAIN	66 49 S	51 03 E
POLLOCK, MOUNT	MOUNTAIN	73 45 S	162 47 E	PORTHOS RANGE	RANGE	70 25 S	65 50 E
POLLUX NUNATAK	NUNATAK	65 05 S	59 53 W	PORTNIPA PEAK	PEAK	72 14 S	2 24 E
POLYTSK ISLAND SEE ROBERT ISLAND	ISLAND	62 24 S	59 30 W	PORYADIN ISLAND	ISLAND	63 32 S	92 59 E
POLYARNOY AVIATSI, OSTRUVA SEE AVIATION ISLANDS	ISLANDS	69 16 S	158 45 E	POSADOWSKY BAY	BAY	66 47 S	89 27 E
POLYGON SPUR	SPUR	86 00 S	126 00 W	POSADOWSKYBREEN SEE POSADOWSKY GLACIER	GLACIER	54 25 S	3 22 E
POLYNESIA POINT	POINT	60 43 S	45 36 W	POSADOWSKY GLACIER	GLACIER	54 25 S	3 22 E
POMFRANTZ TABLELAND	TABLELAND	70 38 S	159 50 E	POSADOWSKY GLACIER	GLACIER	66 50 S	89 30 E
				POSADOWSKYS BRE SEE POSADOWSKY GLACIER	GLACIER	54 25 S	3 22 E

APPROVED FOR RELEASE: 2007/02/20: CIA-RDP01-00707R000200050012-9

POSEIDON PASS	PASS	68 48 S	63 45 W	POWELL MOUNT	MOUNTAIN	85 21 S	87 56 W	
POSEY RANGE	RANGE	71 12 S	164 00 E	POWELLHOFN SFZ	POWELL ROCK	ROCK IN WATER	60 42 S	45 36 W
POSSESSION, CAPE SEL				POWELL COVE		COVE	66 15 S	110 32 E
POSSESSION, CAPE	CAPE	63 43 S	61 51 W	POWELL GROUP	SEE			
POSSESSION, CAPE	CAPE	63 43 S	61 51 W	SOUTH ORKNEY ISLANDS		ISLANDS	60 35 S	45 30 W
POSSESSION BAY	BAY	54 06 S	37 07 W	POWELL HILL		HILL	81 56 S	161 11 E
POSSESSION ISLAND	ISLAND	71 52 S	171 12 E	POWELL ISLAND		ISLAND	60 41 S	45 13 W
POSSESSION ISLANDS	ISLANDS	71 27 S	171 08 E	POWELL ISLANDS	SEE			
POSSESSION NUNATAKS	SEE			SOUTH ORKNEY ISLANDS		ISLANDS	60 35 S	45 30 W
POSSESSION ROCKS	NUNATAKS	66 50 S	98 51 E	POWELL ROCK		ROCK IN WATER	60 42 S	45 36 W
POSSESSION ROCKS	NUNATAKS	66 50 S	98 51 E	POWFR GLACIER		GLACIER	66 35 S	125 15 E
POSTEL NUNATAK	NUNATAK	84 53 S	67 46 W	POYNTER COL		COL	63 47 S	59 06 W
POSTE POINT	POINT	65 05 S	64 01 W	POYNTER HILL		HILL	63 46 S	59 06 W
POSTER, MOUNT	MOUNTAIN	74 41 S	65 39 W	PRAM POINT		POINT	77 51 S	166 46 E
POSTERN GAP	PASS	63 15 S	55 59 W	PRANKE ISLAND		ISLAND	73 14 S	124 55 W
POSTILLION ROCK	ROCK IN WATER	68 14 S	66 53 W	PRAT, PUNTA	SEE EDWARDS POINT	POINT	62 29 S	59 30 W
POST OFFICE HILL	HILL	77 28 S	169 14 E	PRATT, MOUNT		MOUNTAIN	85 24 S	176 40 E
POST ROCK	POINT	54 01 S	37 59 W	PRATT PEAKS		PEAKS	80 24 S	29 36 W
POTAKA GLACIER	SEE POTAKA INLET			PREHRLE GLACIER		GLACIER	84 16 S	164 30 E
POTAKA INLET	INLET	71 57 S	99 35 W	PREHRLE ICEFALLS		ICEFALLS	79 54 S	155 50 E
POT HARBOUR	SEE KING EDWARD COVE			PRECIOUS PEAKS		PEAKS	62 04 S	58 70 W
POTTER COVE	COVE	62 14 S	58 42 W	PREDEHL, MOUNT		MOUNTAIN	82 56 S	163 11 E
POTTER GLACIER	GLACIER	78 23 S	162 05 E	PREHN PENINSULA		PENINSULA	75 06 S	63 30 W
POTTER PEAK	PEAK	75 07 S	68 45 W	PREIKESTOLEN RIDGE		RIDGE	72 06 S	2 51 W
POTTIPS COVE	SEE POTTER COVE			PRESIDENT HEAD		HEADLAND	62 44 S	61 12 W
POTTINGER POINT	POINT	61 56 S	58 24 W	PRESIDENT'S HARBOR	SEE			
POTTS PEAK	PEAK	61 58 S	58 18 W	NEW PLYMOUTH		BAY	62 37 S	61 12 W
POLTER GLACIER	GLACIER	86 50 S	153 30 W	PRESS, MOUNT		MOUNTAIN	78 05 S	85 58 W
POURQUOI PAS GLACIER	GLACIER	66 10 S	135 45 E	PRESSURE BAY		BAY	71 25 S	169 20 E
POURQUOI PAS GLACIER TONGUE	GLACIER TONGUE	66 05 S	135 45 E	PRESTON ISLAND		ISLAND	67 48 S	68 59 W
POURQUOI PAS ISLAND	ISLAND	67 41 S	67 26 W	PRESTON POINT		POINT	70 06 S	71 29 E
POURQUOI PAS POINT	POINT	66 12 S	136 11 E	PRESTRUD, MOUNT		PEAK	86 34 S	165 07 W
POWFR ISLAND	ISLAND	69 32 S	68 47 W	PRESTRUD INLET		INLET	78 18 S	156 00 W

PREVOT ISLAND	ISLAND	64 53 S	63 58 W	PRINCE DE LIGNE, MONTS SEE			
PREZRECHESKI ISLAND	ISLAND	76 58 S	144 45 W	PRINCE DE LIGNE MOUNTAINS	MOUNTAINS	72 20 S	31 14 E
PRIAM, MOUNT	MOUNTAIN	64 34 S	63 24 W	PRINCE DE LIGNE MOUNTAINS	MOUNTAINS	72 20 S	31 14 E
PRICE, MOUNT	MOUNTAIN	84 29 S	166 38 E	PRINCE EDWARD GLACIER	GLACIER	82 44 S	159 37 E
PRICE BLUFF	BLUFF	86 32 S	144 34 W	PRINCE GUSTAV CHANNEL	STRAIT	63 50 S	59 55 W
				PRINCE HARALD COAST	COAST	69 30 S	36 00 E
PRICE GLACIER	GLACIER	54 07 S	37 29 W	PRINCE HARALD LAND SEE			
PRICE NIWATAK	MOUNTAIN	67 57 S	62 43 E	PRINCE HARALD COAST	COAST	69 30 S	36 00 E
PRICE PEAK	PEAK	85 43 S	142 24 W	PRINCE OF WALES GLACIER	GLACIER	82 44 S	160 10 E
PRICKER, THE	POINT	54 01 S	37 19 W	PRINCE OLAF BAY SEE			
PRIDE, CAPE	CAPE	54 00 S	37 58 W	PRINCE OLAF HARBOR	HARBOR	54 04 S	37 09 W
				PRINCE OLAF HARBOR SEE			
PRIEST ISLAND SEE GOETSCHY ISLAND	ISLAND	64 52 S	63 31 W	PRINCE OLAF HARBOR	HARBOR	54 04 S	37 09 W
PRIESTLEY, MOUNT	MOUNTAIN	75 12 S	161 57 E	PRINCE OLAF MOUNTAINS SEE			
PRIESTLEY GLACIER	GLACIER	74 20 S	163 22 E	PRINCE OLAF MOUNTAINS	MOUNTAINS	85 00 S	172 00 W
PRIESTLEY NEVE	NEVE	73 35 S	160 20 E				
PRIESTLEY PEAK	PEAK	67 17 S	50 23 E	PRINCE OLAF ROCK SEE OLAV ROCKS	ROCKS IN WATER	54 03 S	37 07 W
				PRINCE OLAF ROCKS SEE OLAV ROCKS	ROCKS IN WATER	54 03 S	37 07 W
PRIESTLY GLACIER SEE				PRINCE OLAF COAST	COAST	68 30 S	42 30 E
PRIESTLY GLACIER	GLACIER	74 20 S	163 22 E	PRINCE OLAF HARBOR	HARBOR	54 04 S	37 09 W
PRIME HEAD	HEADLAND	63 13 S	57 17 W	PRINCE OLAV MOUNTAINS SEE			
PRIMERA, PUNTA SEE FIRST POINT	POINT	54 28 S	37 07 W	BUSH MOUNTAINS	MOUNTAINS	84 57 S	179 35 E
PRIMERA, ROCA SEE FIRST ROCK	ROCK IN WATER	54 55 S	36 07 W				
PRIMER MOJON SEE FIRST MILESTONE	ROCK IN WATER	54 06 S	36 40 W	PRINCE OLAV MOUNTAINS	MOUNTAINS	85 00 S	172 00 W
				PRINCE PHILIP GLACIER	GLACIER	82 21 S	159 55 E
PRIMERO DE MAYO, ISLA SEE				PRINCE-PEGENT LUITPOLD LAND SEE			
LAMBDA ISLAND	ISLAND	64 18 S	63 00 W	LUITPOLD COAST	COAST	78 30 S	32 00 W
PRIMERO DE MAYO BAY	BAY	62 58 S	60 42 W	PRINCESS ANNE GLACIER	GLACIER	82 59 S	159 20 E
PRIMERO TENIENTE ACIAR, MONTE SEE				PRINCESS ASTRID COAST	COAST	70 45 S	12 30 E
ACIAR, MOUNT	MOUNTAIN	64 25 S	62 34 W				
PRIMER TENIENTE PREVOT, ISLA SEE				PRINCESS MARTHA COAST	COAST	72 00 S	7 30 W
PREVOT ISLAND	ISLAND	64 53 S	63 58 W	PRINCESS RAGNHILD COAST	COAST	70 15 S	27 30 E
PRINCE, MOUNT	MOUNTAIN	74 56 S	134 10 W	PRINCIPAL, CABO SEE			
				PRINCIPAL POINT	POINT	64 55 S	63 27 W
PRINCE ALBERT MOUNTAINS	MOUNTAINS	76 00 S	161 30 E	PRINCIPAL, CANAL SEE SOUND, THE	PASSAGE	64 19 S	62 58 W
PRINCE ANDREW PLATEAU	PLATEAU	83 38 S	162 00 E	PRINCIPAL, ISLA SEE MAIN ISLAND	ISLAND	54 00 S	38 13 W
PRINCE CHARLES MOUNTAINS	MOUNTAINS	72 00 S	67 00 E				
PRINCE CHARLES STRAIT	STRAIT	61 05 S	54 35 W	PRINCIPAL POINT	POINT	64 55 S	63 27 W

APPROVED FOR RELEASE: 2007/02/20: CIA-RDP01-00707R000200050012-9

PRINCIPE GUSTAVO CANAL SEE				PRINCEDENCE COVE	BAY	68 19 S	66 47 W
PRINCE GUSTAV CHANNEL	STRAIT	63 50 S	58 15 W	PRYZ BAY	BAY	69 00 S	76 00 E
PRINCESS ASTRID LAND SEE				PRYOR CLIFF	CLIFF	73 53 S	100 00 W
PRINCESS ASTRID COAST	COAST	70 45 S	12 30 E	PRYOR GLACIER	GLACIER	70 05 S	160 10 E
PRINCESS PAGNHILD LAND SEE				PRZYWITOWSKI, MOUNT	MOUNTAIN	86 36 S	154 08 W
PRINCESS PAGNHILD COAST	COAST	70 15 S	27 30 E				
PRINS HAPALD LAND SEE				PSI ISLANDS	ISLANDS	66 18 S	63 01 W
PRINCE HARALD COAST	COAST	69 30 S	34 00 E	PTOLEMY, MOUNT	MOUNTAIN	68 34 S	65 55 W
PRINS OLAVS HAVN SEE				PUCCHINI SPIR	SPUR	69 53 S	70 50 W
PRINCE OLAV HARBOR	HARBOR	54 04 S	37 09 W	PUDDING BUTTE	BUTTE	75 52 S	160 01 E
				PUFFRALL ISLANDS	ISLANDS	69 02 S	68 30 W
PRINZ ALBERT GEBIRGE SEE							
PRINCE ALBERT MOUNTAINS	MOUNTAINS	76 00 S	161 30 E	PUGET, CAPE SEE PUGET ROCK	ROCK IN WATER	63 29 S	55 39 W
PRINZREGENT LUITPOLD LAND SEE				PUGET ROCK	ROCK IN WATER	63 29 S	55 39 W
LUITPOLD COAST	COAST	78 30 S	32 00 W	PUGH SHOAL	SHOAL	54 02 S	38 13 W
PRION ISLAND	ISLAND	54 01 S	37 15 W	PUJATO BLUFF	BLUFF	82 40 S	42 57 W
PRIOR, MOUNT	MOUNTAIN	72 57 S	168 48 E	PUKAKI, MOUNT	PEAK	82 48 S	162 12 E
PRIORRESS ISLAND	ISLAND	64 56 S	63 53 W				
				PUKKELEN ROCKS	ROCKS ON LAND	72 15 S	27 09 E
PRIOR ISLAND	ISLAND	75 41 S	162 52 E	PULFRICH PEAK	PEAK	54 41 S	62 28 W
PRISM RIDGE	RIDGE	73 33 S	94 10 W	PULITZER, MOUNT	MOUNTAIN	85 49 S	154 16 W
PROCLAMATION ISLAND	ISLAND	65 51 S	53 41 E	PULLEN ISLAND	ISLAND	72 35 S	60 57 W
PRICMONTORIO, ISLOTE SEE				PULL POINT	POINT	54 01 S	37 58 W
FORELAND ISLAND	ISLAND	61 57 S	57 39 W				
PRICMONTORIO BAJOS, CABO SEE				PULPIT MOUNTAIN	MOUNTAIN	60 41 S	45 13 W
LC, HEAD	HEADLAND	62 09 S	58 08 W	PULPIT ROCK	ROCK IN WATER	53 05 S	73 21 E
				PUNCH BOWL SEE DEVILS PUNCHBOWL	COVE	77 01 S	162 22 E
PRICMONTORIO NORT, CABO SEE				PUNCHBOWL CIRQUE	CIRQUE	76 43 S	159 44 E
NORTH FORFLAND	CAPE	61 54 S	57 44 W	PUNCHBOWL GLACIER	GLACIER	65 11 S	61 55 W
PRONG POINT	POINT	60 32 S	45 34 W				
PROSPECT GLACIER	GLACIER	69 32 S	67 20 W	PUNO, PICO SEE ADMIRALEN PEAK	PEAK	62 06 S	56 30 W
PROSPECT PASS SEE PROSPECT GLACIER	GLACIER	69 32 S	67 20 W	PUNTIAGUDO, PICO SEE SHARP PEAK	PEAK	62 32 S	60 04 W
PROSPECT POINT	POINT	66 01 S	65 21 W	PUP ROCK	ROCK IN WATER	69 22 S	67 03 W
				PURCELL SNOWFIELD	SNOWFIELD	70 29 S	69 55 W
PROSPECT SPIR	SPUR	83 57 S	173 25 E	PURDY POINT	POINT	60 32 S	45 26 W
PROTECTION COVE	COVE	71 39 S	170 15 E				
PROTECTOR HEIGHTS	HEIGHTS	66 42 S	66 15 W	PURGATORY PEAK	PEAK	77 20 S	162 15 E
PROUD ISLAND	ISLAND	54 00 S	38 08 W	PURKA MOUNTAIN	MOUNTAIN	68 15 S	58 35 E
PROVENDRY, MOUNT	MOUNTAIN	80 23 S	29 55 W	PURSHIT POINT SEE PRINCIPAL POINT	POINT	64 55 S	63 27 W

PURVIS, CAPE	CAPE	63 35 S	55 59 W	QUACKENBUSH, MOUNT	MOUNTAIN	80 21 S	157 00 E
PURVIS, POINT	POINT	54 10 S	36 41 W	QUAM HEIGHTS	HILLS	71 03	167 48 E
PURVIS GLACIER	GLACIER	54 06 S	37 10 W	QUANDRY, MOUNT	MOUNTAIN	64 52 S	61 34 W
PUZZLE ISLANDS	ISLANDS	64 59 S	63 40 W	QUARLES RANGE	RANGE	85 36 S	164 30 W
PYKE GLACIER	GLACIER	64 15 S	59 36 W	QUARTERDECK RIDGE	RIDGE	72 27 S	170 17 E
PYLON POINT	PROMONTORY	68 06 S	65 05 W	QUARTERMAIN POINT	POINT	72 03 S	170 08 E
PY POINT	POINT	64 53 S	63 37 W	QUARTZ HILLS	HILLS	85 56 S	132 50 W
PYRAMID, THE SEE PYRAMID ISLAND	ISLAND	62 26 S	60 06 W	QUARTZ PEBBLE HILL	HILL	84 44 S	113 59 W
PYRAMID, THE	NUNATAK	63 26 S	57 01 W	QUATERNARY ICEFALL	ICEFALL	77 18 S	166 30 E
PYRAMID, THE	PEAK	78 25 S	163 41 E	QUEBRADA, ISLA SEE BROKEN ISLAND	ISLAND	67 49 S	66 57 W
PYRAMIDEN SEE PYRAMID, THE	NUNATAK	63 26 S	57 01 W	QUEEN ALEXANDRA RANGE	RANGE	84 00 S	168 00 E
PYRAMIDEN NUNATAK	NUNATAK	72 17 S	148 W	QUEEN ELIZABETH RANGE	RANGE	83 20 S	162 00 E
PYRAMID ISLAND	ISLAND	62 26 S	60 06 W	QUEEN FRIOLA MOUNTAINS	MOUNTAINS	71 30 S	35 40 E
PYRAMID MOUNTAIN SEE				QUEEN MARY COAST	COAST	67 00 S	96 70 E
RHAMNUS, MOUNT	MOUNTAIN	68 11 S	66 50 W	QUEEN MARY LAND SEE			
PYRAMID MOUNTAIN	MOUNTAIN	81 19 S	158 15 E	QUEEN MARY COAST	COAST	67 00 S	96 00 E
PYRAMID NUNATAK SEE PYRAMID, THE	PEAK	78 25 S	163 41 E	QUEEN MAUD BAY	BAY	54 14 S	37 23 W
PYRAMID PEAK SEE RHAMNUS, MOUNT	MOUNTAIN	68 11 S	66 50 W	QUEEN MAUD HARBOR SEE			
PYRAMID PEAK	PEAK	54 00 S	37 23 W	QUEEN MAUD BAY	BAY	54 14 S	37 23 W
PYRAMID PEAK	PEAK	72 16 S	165 35 E	QUEEN MAUD LAND	LAND	72 30 S	12 00 E
PYRAMID POINT SEE TILT ROCK	PEAK	70 27 S	68 44 W	QUEEN MAUD MOUNTAINS	MOUNTAINS	86 00 S	160 00 W
				QUEEN MAUD RANGE SEE			
PYRAMID POINT	POINT	54 01 S	37 58 W	QUEEN MAUD MOUNTAINS	MOUNTAINS	86 00 S	160 00 W
PYRAMID ROCK	ROCK IN WATER	64 23 S	63 07 W	QUEEN MOUNTAIN SEE QUEER MOUNTAIN	MOUNTAIN	77 08 S	161 45 E
PYRAMID TROUGH	TROUGH	78 22 S	163 36 E	QUEENS BAY SEE BORGE BAY	BAY	60 43 S	45 37 W
PYRITES ISLAND	ISLAND	61 55 S	57 59 W	QUEENSLAND, MOUNT	MOUNTAIN	74 16 S	163 56 E
PYRITIC ISLANDS SEE PYRITES ISLAND	ISLAND	61 55 S	57 59 W	QUEECUEG, MOUNT	MOUNTAIN	65 39 S	62 07 W
				QUEER MOUNTAIN	MOUNTAIN	77 08 S	161 45 E
PYRITIS ISLANDS SEE PYRITES ISLAND	ISLAND	61 55 S	57 59 W				
PYROX ISLAND	ISLAND	68 12 S	66 41 W	QUERTHAL SEE CROSS VALLEY	VALLEY	64 16 S	56 42 W
PYTHAGORAS PEAK	PEAK	66 59 S	51 20 E	QUERVAIN PEAK	PEAK	67 23 S	66 39 W
PYTHIA ISLAND	ISLAND	64 32 S	61 59 W	QUERY ISLAND	ISLAND	68 48 S	67 12 W
				QUEST CHANNEL	MARINE CHANNEL	67 48 S	69 01 W
				QUEST CLIFFS	CLIFFS	82 36 S	155 06 E

GUEST NUNATAK SEE QUEST CLIFFS	CLIFFS	82 36 S	155 06 E	RADSPINNER, MOUNT	MOUNTAIN	71 28 S	164 13 E
GUEST NUNATAK	NUNATAK	81 31 S	28 10 W	RAE, POINT	POINT	60 46 S	44 37 W
QUILMES, MOUNT	MOUNTAIN	63 14 S	55 37 W	RAGGATT MOUNTAINS	MOUNTAINS	67 42 S	49 00 E
QUILP ROCK	ROCK IN WATER	67 37 S	67 47 W	RAGGED ISLAND SEE RUGGED ISLAND	ISLAND	62 38 S	61 15 W
GUILTY NUNATAKS	NUNATAKS	75 45 S	71 45 W	RAGGED PEAKS	PEAKS	66 59 S	51 00 E
QUINTANA ISLAND	ISLAND	65 09 S	64 57 W	RAGGETT MOUNTAINS SEE			
QUINTANA ISLETS SEE				RAGGATT MOUNTAINS	MOUNTAINS	67 42 S	40 00 E
QUINTANA ISLAND	ISLAND	65 09 S	64 57 W	RAGNHILD COAST SEE			
QUINTON POINT	POINT	64 19 S	63 41 W	PRINCESS RAGNHILD COAST	COAST	70 15 S	27 30 E
QUIRIMU, ISLAS SEE DANBEL ISLANDS	ISLANDS	66 23 S	65 58 W	RAGOTZKIF GLACIER	GLACIER	80 02 S	157 50 E
QUINSET GLACIER	GLACIER	85 19 S	127 05 W	RAHIR, CAPS SEE RAHIR POINT	POINT	65 04 S	63 14 W
				RAHIR POINT	POINT	65 04 S	63 14 W
				RAINBOW, MOUNT	PEAK	80 54 S	156 55 E
				RAINER GLACIER SEE RAYNER GLACIER	GLACIER	67 40 S	48 30 E
				RAINFY GLACIER	GLACIER	73 40 S	163 06 E
				RAINOFF'S ISLAND SEE GIBBS ISLAND	ISLAND	61 30 S	55 31 W
				RAKEROSTEN RIDGE	RIDGE	71 56 S	7 12 E
RABEN RIDGE	RIDGE	71 52 S	2 49 E	RAKEKNIVEN PEAK	PEAK	71 54 S	7 17 E
RABOT, MOUNT	MOUNTAIN	83 11 S	161 17 E	RAKUDA GLACIER	GLACIER	68 03 S	43 54 E
RABOT GLACIER	GLACIER	83 11 S	160 10 E	RAKUDA ROCK	ROCK ON LAND	68 02 S	43 49 E
RABOT ISLAND	ISLAND	65 54 S	65 59 W	RALLIER CHANNEL	MARINE CHANNEL	65 04 S	64 03 W
RABOT POINT	POINT	64 17 S	57 20 W	RALLIER-DU-BATY CHANNEL SEE			
				RALLIER CHANNEL	MARINE CHANNEL	65 04 S	64 03 W
RACINE NUNATAK	NUNATAK	85 28 S	136 18 W	RALLIER DU BATY ISLET SEE			
RACOVITZA ISLANDS	ISLANDS	64 31 S	62 05 W	RALLIER ISLAND	ISLAND	65 04 S	64 03 W
RADE POINT SEE KADF POINT	POINT	54 06 S	37 44 W	RALLIER ISLAND	ISLAND	65 04 S	64 03 W
RADFORD ISLAND	ISLAND	76 54 S	146 36 W	RALPH, MOUNT	MOUNTAIN	76 58 S	144 32 W
RADFORD MOUNTAINS SEE				RAMAGE POINT	POINT	73 30 S	120 20 W
RADFORD ISLAND	ISLAND	76 54 S	146 36 W	RAMBLER HARBOR	HARBOR	66 29 S	66 27 W
RADIAN GLACIER	GLACIER	78 15 S	163 08 E	RAMBLER ISLAND	ISLAND	66 29 S	66 27 W
RADIO HILL	HILL	66 33 S	93 00 E	RAMP NUNATAKS	NUNATAKS	83 54 S	66 10 W
RADLINSKI, MOUNT	MOUNTAIN	82 31 S	103 34 W	RAM BOW BLUFF	BLUFF	80 48 S	26 42 W
RADMOZ-PPAIN, GOPA SEE				RAM HEAD	HEADLAND	54 01 S	37 27 W
RUDMOSE BROWN PEAK	PEAK	66 22 S	51 04 E	RAPPART RIDGE	RIDGE	78 20 S	162 00 E
RADCK LAKE	LAKE	70 52 S	68 00 E				



RAMP ROCK	ROCK IN WATER	53 59 S	38 18 W	RAUDBERG PASS	PASS	72 38 S	3 22 W
RAMSAY, MOUNT	PEAK	60 45 S	44 45 W	RAUDBERGPASSET SEE RAUDBERG PASS	PASS	72 38 S	3 22 W
RAMSETER GLACIER	GLACIER	40 30 S	156 16 E	RAUDBERG VALLEY	VALLY	72 39 S	3 26 W
RAMSEY CLIFF	CLIFF	83 28 S	54 09 W	RAUER GROUP SEE RAUER ISLANDS	ISLANDS	68 51 S	77 50 E
RAMSEY GLACIER	GLACIER	44 24 S	179 20 E	RAUER ISLANDS	ISLANDS	68 51 S	77 50 E
RANCHO POINT	HEADLAND	62 58 S	60 30 W	RAVEL PEAK	PEAK	69 45 S	71 17 W
RANDALL ROCKS	ROCKS IN WATER	68 11 S	67 17 W	RAVIN BAY	BAY	66 32 S	138 27 E
RANDOM HILLS	HILLS	74 07 S	164 25 E	RAVINS, BATE DES SEE RAVIN BAY	BAY	66 32 S	138 27 E
RANFIRLY POINT	POINT	84 51 S	169 40 E	RAVN ROCK	ROCK IN WATER	63 00 S	60 34 W
RANKINE ROCK	ROCK ON LAND	82 24 S	50 35 W	RAWLE GLACIER	GLACIER	71 50 S	164 40 E
RANVIK	COVE	54 48 S	36 15 W	RAWSON, MOUNT SEE RAWSON PLATEAU	PLATFAU	85 52 S	164 45 W
RANVIKA	COVE	68 44 S	90 30 W	RAWSON MOUNTAINS	MOUNTAINS	86 43 S	154 40 W
RANVIK BAY	BAY	69 00 S	77 40 E	RAWSON PLATEAU	PLATFAU	85 52 S	164 45 W
RANVIK BAY SEE RANVIKA	COVE	68 44 S	90 30 W	RAY, MOUNT	MOUNTAIN	85 07 S	170 48 W
RANVIKBRENN SEE RANVIK GLACIER	GLACIER	69 08 S	77 32 E	RAYMOND, MOUNT	PEAK	85 54 S	174 42 E
RANVIK GLACIER	GLACIER	69 08 S	77 32 E	RAYMOND FOSDICK MOUNTAINS SEE			
RANVIK ICE TONGUE SEE				FOSDICK MOUNTAINS	MOUNTAINS	76 32 S	144 45 W
RANVIK GLACIER	GLACIER	69 08 S	77 32 E	RAYMOND FOSDICK RANGE SEE			
RANVIK ISLAND	ISLAND	68 54 S	77 50 E	FOSDICK MOUNTAINS	MOUNTAINS	76 32 S	144 45 W
RANVIKTANGEN SEE RANVIK ISLAND	ISLAND	68 54 S	77 50 E	RAYNER GLACIER	GLACIER	67 40 S	49 30 E
RARA, PUNIA SEE MOODY POINT	POINT	63 18 S	55 01 W	RAYNER PEAK	MOUNTAIN	67 24 S	55 56 E
RARE RANGE	RANGE	74 24 S	64 05 W	RAYNER POINT	POINT	60 39 S	45 10 W
RASMUSSEN, CAPE SEE				RAY NUNATAK	NUNATAK	83 28 S	51 58 W
RASMUSSEN ISLAND	ISLAND	65 15 S	64 05 W	RAZORBACK, MOUNT	PEAK	76 51 S	161 18 E
RASMUSSEN ISLAND	ISLAND	65 15 S	64 05 W	RAZORBACK ISLAND SEE			
RASSA POINT	POINT	65 57 S	65 14 W	LITTLE RAZORBACK ISLAND	ISLAND	77 40 S	166 31 E
RASTORFER GLACIER	GLACIER	71 50 S	167 06 E	RAZORBACK ISLAND SEE			
RASTORFJUV GLACIER	GLACIER	70 57 S	163 30 E	BIG RAZORBACK ISLAND	ISLAND	77 41 S	166 30 E
RATH, MOUNT	MOUNTAIN	74 19 S	62 30 W	RAZOR POINT	POINT	54 04 S	37 08 W
RATLIFF, MOUNT	MOUNTAIN	85 42 S	137 00 W	REA, MOUNT	MOUNTAIN	77 04 S	145 35 W
RAUBERHÖHLE SEE RØVER ANCHORAGE	ANCHORAGE	54 27 S	3 21 E	READE PEAK	PEAK	65 06 S	63 29 W
RAUDBERGDALEN SEE RAUDBERG VALLEY	VALLEY	72 39 S	3 26 W	READ MOUNTAINS	MOUNTAINS	80 42 S	24 45 W
RAUDBERGET	MOUNTAIN	72 38 S	3 30 W	REAL, BAHIA SEE ROYAL BAY	BAY	54 32 S	36 00 W
				REA PEAK	PEAK	62 01 S	58 09 W

REBUFF GLACIER	GLACIER	73 58 S	163 10 E	RECEDALEN SEE REECE VALLEY	VALLEY	72 41 S	0 22 E
RECELY BLUFF	BLUFF	73 10 S	125 46 W	REECE PASS	PASS	76 32 S	144 32 W
RECESS COVE	COVE	64 30 S	61 32 W	REECF VALLY	VALLY	72 41 S	0 22 E
RECKLING PEAK	PEAK	76 16 S	159 15 E	REED, MOUNT	MOUNTAIN	67 02 S	51 38 E
RECLUS, CAPE SEE RECLUS PENINSULA	PENINSULA	64 33 S	61 47 W	REED NUNATAKS	NUNATAKS	74 49 S	161 58 E
RECLUSE NUNATAK	NUNATAK	70 18 S	70 32 W	REED RIDGE	RIDGE	85 02 S	91 40 W
RECLUS PENINSULA	PENINSULA	64 33 S	61 47 W	REEDY GLACIER	GLACIER	85 30 S	134 00 W
RECOIL GLACIER	GLACIER	73 46 S	163 05 E	REEF POINT	POINT	59 27 S	27 13 W
RECOVERY BAY SEE JACOBSEN BIGHT	BIGHT	54 25 S	36 50 W	REES, MOUNT	MOUNTAIN	76 40 S	118 10 W
RECOVERY GLACIER	GLACIER	81 10 S	28 00 W	REEVE ISLAND	ISLAND	64 55 S	63 58 W
RED BAY	BAY	68 18 S	67 11 W	REEVES, MOUNT SEE REEVES BLUFFS	BLUFFS	79 36 S	158 40 E
RED BUTTPRESS PEAK	PEAK	76 50 S	162 25 E	REEVES, MOUNT	MOUNTAIN	67 07 S	67 58 W
REDCASTLE RIDGE	RIDGE	72 26 S	169 57 E	REEVES BLUFFS	BLUFFS	79 36 S	158 40 E
REDCLIFF NUNATAK	NUNATAK	77 02 S	162 03 E	REEVES GLACIER	GLACIER	74 45 S	162 15 E
REDCLIFFS NUNAKOL SEE				REEVES NÉVÉ	NÉVÉ	74 34 S	160 40 E
REDCLIFF NUNATAK	NUNATAK	77 02 S	162 03 E	REFERENCE ISLAND	ISLAND	68 12 S	67 10 W
RED DIKE BLUFF	BLUFF	78 48 S	162 20 E	REFERENCE PEAK	PEAK	67 15 S	50 29 E
RED DYKE BLUFF SEE RED DIKE BLUFF	BLUFF	78 48 S	162 20 E	REFERRING PEAK	PEAK	76 56 S	161 52 E
REDIFER, MOUNT	MOUNTAIN	85 48 S	160 50 W	REFUGE ISLANDS	ISLANDS	68 21 S	67 10 W
RED ISLAND	ISLAND	52 58 S	73 18 E	REGENT REEF	REEF	67 52 S	67 38 W
RED ISLAND	ISLAND	63 44 S	57 52 W	REGINA, MOUNT	MOUNTAIN	71 27 S	165 45 E
REDMOND BLUFF	BLUFF	71 08 S	167 03 E	RÉGNARD, SOMMETS SEE RÉGNARD PEAKS	PEAKS	65 11 S	63 53 W
REDONDA, ISLA SEE OWEN ISLAND	ISLAND	61 56 S	58 24 W	RÉGNARD PEAKS	PEAKS	65 11 S	63 53 W
REDONDA, PUNTA SEE POTTINGER POINT	POINT	61 56 S	58 24 W	REGRESO, CAP SEE RETURN POINT	POINT	60 38 S	46 01 W
REDONDO, CABO SEE REDONDO POINT	POINT	65 17 S	64 06 W	REGULATOR, MOUNT	MOUNTAIN	54 00 S	37 44 W
REDONDO, ISLOTE SEE PUGET ROCK	ROCK IN WATER	65 29 S	55 39 W	REICHELDFERFER, CAPE	CAPE	69 22 S	62 43 W
REDONDO POINT	POINT	65 12 S	64 06 W	REID, MOUNT	MOUNTAIN	83 03 S	166 01 E
REDPATH PEAKS	PEAKS	80 28 S	81 18 W	REID GLACIER	GLACIER	66 30 S	98 40 E
RED RAIDER RAMPART	CLIFF	85 09 S	173 12 W	REID GLACIER	GLACIER	67 29 S	67 14 W
RED RIDGE	RIDGE	77 07 S	162 08 E	REIDHOLMEN SEE REID ISLAND	ISLAND	60 41 S	45 30 W
RED ROCK RIDGE	PROMONTORY	68 18 S	67 08 W	REID ISLAND	ISLAND	60 41 S	45 30 W
RED SPUR	SPUR	85 57 S	126 44 W	REID ISLETS SEE REID ISLAND	ISLAND	60 41 S	45 30 W
REECE, MOUNT	PEAK	63 50 S	58 32 W	REID RIDGE	RIDGE	76 58 S	160 26 E

APPROVED FOR RELEASE: 2007/02/20: CIA-RDP01-00707R000200050012-9

REID SPUR	SPUR	84 46 S	178 30 E	RENIER, CAP SFE	RENIER POINT	POINT	62 37 S	54 48 W
REILLY RIDGE	RIDGE	71 32 S	163 18 E	RENIER POINT		POINT	62 37 S	54 48 W
REIMER, MOUNT	MOUNTAIN	77 48 S	86 12 W	RENIRIE ROCKS		MUNATAKS	71 20 S	161 22 E
REINA MAID, ENSENADA SEE				RENNELL GLACIER		GLACIER	79 24 S	84 15 W
QUEEN MAID BAY	BAY	54 14 S	37 23 W	RENNICK BAY		BAY	70 18 S	161 45 E
REINBOLT HILLS	HILLS	70 28 S	72 27 E					
				RENNICK GLACIER		GLACIER	70 30 S	161 45 E
REINDEER VALLEY	VALLY	54 18 S	36 20 W	RENNICK NÉVÉ		NÉVÉ	73 10 S	160 20 E
REINE FABIOLA, MONTS SEE				RENNIE, MOUNT		MOUNTAIN	64 41 S	63 35 W
QUEEN FABIOLA MOUNTAINS	MOUNTAINS	71 30 S	35 40 E	RENOUARD, MOUNT		MOUNTAIN	67 00 S	52 26 E
REINHARDT, MOUNT	MOUNTAIN	84 12 S	177 12 E	RESCAPÉ ISLANDS		ISLANDS	66 49 S	141 22 E
REIST ROCKS	MUNATAKS	66 31 S	107 25 E					
RELAY BAY	BAY	71 30 S	169 32 E	RESCAPÉS, ILES DES SEE				
				RESCAPÉ ISLANDS		ISLANDS	66 49 S	141 22 E
RELAY HILLS	HILLS	69 29 S	67 57 W	RESCATE, ROCA SFE	RESCUE ROCK	ROCK IN WATER	54 00 S	37 14 W
RELICT LAKE	LAKE	62 57 S	60 76 W	RESCUE ROCK		ROCK IN WATER	54 00 S	37 14 W
RELIEF INLET	INLET	75 12 S	163 35 E	RESCUE MOUNTAIN		MOUNTAIN	69 38 S	157 22 E
RELIEF PASS	PASS	79 49 S	158 23 E	RESOLUTION POINT		POINT	59 26 S	27 07 W
RELUCTANT ISLAND	ISLAND	67 50 S	67 05 W					
				RESSAC ISLAND		ISLAND	66 42 S	141 14 E
REMENCHIS GLACIER	GLACIER	66 02 S	101 25 E	RESTITUTION POINT		POINT	54 04 S	37 09 W
REMINGTON, MOUNT	MOUNTAIN	71 47 S	161 22 E	RETHVAL POINT		POINT	60 44 S	45 36 W
REMINGTON GLACIER	GLACIER	78 34 S	84 18 W	RETOIR ISLAND		ISLAND	66 46 S	141 34 E
REMNANT LAKE SEE DINGLE LAKE	LAKE	68 34 S	78 04 E	RETREAT, POINT		POINT	76 55 S	162 33 E
REMOLINO, ISLOTE SEE VORTEX ISLAND	ISLAND	63 44 S	57 38 W					
				RETREAT HILLS		HILLS	72 59 S	165 12 E
REMOLQUE, BAHÍA SEE TOM BAY	BAY	57 02 S	26 42 W	RETROSPECT SPUR		SPUR	84 09 S	173 12 E
REMPLINGEN PEAK	PEAK	72 05 S	4 18 E	RETURN POINT		POINT	60 38 S	46 01 W
REMIS GLACIER	GLACIER	68 20 S	66 43 W	REU, MOUNT		MOUNTAIN	71 09 S	65 35 E
RENAGAR GLACIER SEE				REUSCH GLACIER		GLACIER	71 29 S	169 29 E
RENAGAR GLACIER	GLACIER	78 22 S	163 06 E					
RENARD, CAPE	CAPE	65 01 S	63 47 W	REUSH GLACIER SEE REUSCH GLACIER		GLACIER	71 29 S	169 29 E
				REUTHER MOUNTAINS		MUNATAKS	79 11 S	85 57 W
RENARD GLACIER	GLACIER	64 40 S	61 38 W	REVELLE PAY 'SEE REVELLE INLET		INLET	68 40 S	63 26 W
RENAUD ISLAND	ISLAND	65 40 S	66 00 W	REVELLE INLET		INLET	68 40 S	63 26 W
RENDEZVOIS BLUFF SEE				REVSNES ISLAND		ISLAND	69 17 S	39 37 E
DISCOVERY BLUFF	HEADLAND	77 00 S	162 39 E					
RENDII, MOUNT	MOUNTAIN	67 26 S	67 04 W	REX, MOUNT		MOUNTAIN	74 54 S	75 57 W
RENEGAR GLACIER	GLACIER	78 22 S	163 06 E	REY, CARD SEE KING POINT		POINT	63 05 S	55 27 W

REY, CAPE	CAPE	66 36 S	66 27 W	RICHARDSON, MOUNT	PEAK	76 35 S	144 35 W
REYES, PUNTA SEE JURVA POINT	POINT	65 50 S	65 49 W	RICHARDSON BLUFF	BLUFF	70 48 S	166 21 E
REY JORGE, ISLA SEE				RICHARDSON HILL	HILL	79 48 S	156 40 E
KING GEORGE ISLAND	ISLAND	62 00 S	59 15 W	RICHARDSON LAKES	LAKES	66 45 S	50 38 E
REYNOLDS, CAPE	CAPE	75 25 S	162 34 E	RICHARDSON NUNATAK SEE			
REYNOLDS, CAPE SEE REYNOLDS, MOUNT MOUNTAIN		72 42 S	61 16 W	RICHARDSON HILL	HILL	79 48 S	156 40 E
REYNOLDS, MOUNT	MOUNTAIN	72 42 S	61 16 W	RICHARDSON NUNATAK	NUNATAK	66 22 S	64 56 W
REYNOLDS NUNATAK	NUNATAK	85 33 S	149 40 W	RICHTHOFFEN PASS	PASS	66 01 S	62 42 W
REYNOLDS PEAK	PEAK	69 16 S	157 03 E	RICHTHOFFEN SHIND SEE			
REYNOLDS RIDGE	RIDGE	75 39 S	129 19 W	RICHTHOFFEN PASS	PASS	66 01 S	62 42 W
REYNOLDS TROUGH	TROUGH	66 50 S	121 15 E	RICHTHOFFEN TAL SEE RICHTHOFFEN PASS	PASS	66 01 S	62 42 W
				RICHTHOFFEN VALLEY SEE			
RHAMNUS, MOUNT	MOUNTAIN	68 11 S	66 50 W	RICHTHOFFEN PASS	PASS	66 01 S	62 42 W
RHINO HORN ROCK SEE RHINO ROCK	ROCK ON LAND	69 34 S	62 32 W				
RHINO ROCK	ROCK ON LAND	69 34 S	62 32 W	RICKER CANYON	CANYON	84 47 S	115 18 W
RHODES, MOUNT	MOUNTAIN	66 49 S	51 09 E	RICKER DOME	SUMMIT	82 04 S	162 42 E
RHODES BLUFF	BLUFF	79 50 S	83 20 W	RICKER HILLS	HILLS	75 41 S	159 10 E
				RICKMERS GLACIER	GLACIER	66 15 S	64 55 W
RHODES HEAD	HEADLAND	74 42 S	163 03 E	RICKY GLACIER SEE			
RHODES PEAK	PEAK	83 20 S	167 47 E	BLACKWELDER GLACIER	GLACIER	77 56 S	164 12 E
RHC ISLANDS	ISLANDS	64 17 S	63 00 W				
RHCNE GLACIER	GLACIER	77 42 S	162 14 E	RIDDELL NUNATAKS	NUNATAKS	69 54 S	64 20 E
RHYOLITE ISLANDS	ISLANDS	69 40 S	68 35 W	RIDDLE ISLANDS	ISLANDS	65 39 S	64 33 W
				RIDROLLS, MOUNT	MOUNTAIN	72 46 S	167 47 E
RICE BASTION	MOUNTAIN	64 27 S	60 19 W	RIDGE, THE SEE JABET PEAK	PEAK	64 49 S	63 28 W
RICE RIDGE	RIDGE	73 27 S	93 50 W	RIDGE ISLAND	ISLAND	67 42 S	67 06 W
RICH, MOUNT	PEAK	79 47 S	158 45 E				
RICHARD BLACK COAST SEE				RIDGE PEAK	PEAK	63 30 S	57 03 W
BLACK COAST	COAST	71 45 S	62 00 W	RIDGEWAY GLACIER	GLACIER	73 28 S	167 30 E
RICHARD RUSSELL, MOUNT SEE				RIDLEY BEACH	BEACH	71 18 S	170 13 E
RUSSELL, MOUNT	MOUNTAIN	86 17 S	149 08 W	RIDLEY HEAD SEE RIDLEY ISLAND	ISLAND	61 51 S	58 03 W
				RIDLEY ISLAND	ISLAND	61 51 S	58 03 W
RICHARDS COVE	COVE	62 35 S	61 09 W				
RICHARDS INLET	INLET	83 20 S	168 30 E	RIDGEWAY GLACIER	GLACIER	73 28 S	167 30 E
RICHARDS ISLAND SEE WINDOW ISLAND	ISLAND	62 34 S	61 07 W	RIDLEY BEACH	BEACH	71 18 S	170 13 E
RICHARDS NUNATAK	NUNATAK	75 56 S	159 45 E	RIDLEY HEAD SEE RIDLEY ISLAND	ISLAND	61 51 S	58 03 W
RICHARDSON, CAPE SEE				RIDLEY ISLAND	ISLAND	61 51 S	58 03 W
BICKERTON, CAPE	POINT	66 20 S	136 56 E	RIDLEY'S ISLE SEE RIDLEY ISLAND	ISLAND	61 51 S	58 03 W
				RIFENBURGH, MOUNT	MOUNTAIN	82 57 S	166 20 E
				RIGBY, MOUNT	MOUNTAIN	85 33 S	154 35 W
				RIGEL SKERRIES	ISLANDS	66 55 S	57 18 E
				RIGGOLD KNOLL SEE RINGGOLD KNOLL	MOUNTAIN	69 20 S	157 39 E

APPROVED FOR RELEASE: 2007/02/20: CIA-RDP01-00707R000200050012-9

RIGHTANGLE PEAK	PEAK	73 31 S	94 25 W	RITSCHER-LAND SEE RITSCHER UPLAND	UPLAND	73 20 S	9 30 W
RIGHT WHALF BAY	BAY	54 00 S	37 41 W	RITSCHER PFAY	PLAK	71 27 S	13 21 E
RIGHT WHALF ROCKS	ROCKS IN WATER	54 14 S	36 24 W	RITSCHER UPLAND	UPLAND	73 20 S	9 30 W
RIGSBY ISLANDS	ISLANDS	66 40 S	67 37 W	RIVARD CREEK SEE MARSHALL STREAM	STREAM	78 05 S	164 24 E
RIISER-LARSEN, MOUNT	MOUNTAIN	66 47 S	50 40 E	RIVARD GLACIER	GLACIER	78 04 S	164 02 E
RIISER-LARSEN PENINSULA	PENINSULA	68 55 S	34 00 E	RIVAS PEAKS	PEAKS	83 35 S	54 25 W
RILEY, MOUNT	MOUNTAIN	86 11 S	147 37 W	RIVERA PEAKS	PEAKS	73 48 S	62 50 W
RILEY GLACIER	GLACIER	70 03 S	68 20 W	RIVETT, MOUNT	PEAK	67 50 S	66 15 E
RIMBREKKA SLOPE	SLOPE	72 08 S	13 14 E	ROADEND MOUNTAIN	NUNATAK	79 48 S	158 01 E
RIME CRESTS	PEAKS	60 38 S	45 25 W	ROALD AMUNDSEN SEA SEE			
				AMUNDSEN SEA	SEA	72 30 S	112 00 E
RIMEKALVANE MOUNTAINS	MOUNTAINS	72 03 S	13 38 E	ROAD GLACIER	GLACIER	60 39 S	45 13 W
RIME PEAK SEE RIME CRESTS	PEAKS	60 38 S	45 25 W	ROARING CLIFFS	CLIFFS	86 23 S	159 24 W
RINDEBOTNEN CIRQUE	CIRQUE	72 33 S	3 20 W	ROBBEN MOUNTAINS SEE SEAL MOUNTAINS	MOUNTAINS	65 03 S	60 18 W
RINDEHALLFT SLOPE	SLOPE	72 25 S	1 13 E	ROBBENSPITZE SEE SEAL POINT	POINT	63 24 S	56 59 W
RINGED MOUNTAIN	MOUNTAIN	85 13 S	173 13 W	ROBBERY BEACHES	BEACHES	62 37 S	61 05 W
RINGGOLD KNOLL	MOUNTAIN	69 20 S	157 39 E	ROBR GLACIER	GLACIER	82 38 S	165 00 E
RINGØYA SEE RING ROCK	ROCK IN WATER	67 39 S	62 43 E	ROBBINS MOUNTAIN	MOUNTAIN	83 12 S	57 05 W
RING ROCK	ROCK IN WATER	67 39 S	62 43 E	ROBERT, CAPE	POINT	66 23 S	137 39 E
RINK POINT	POINT	63 53 S	58 11 W	ROBERT ENGLISH COAST SEE			
RIO BRANCO, MOUNT	MOUNTAIN	65 25 S	64 00 W	ENGLISH COAST	COAST	73 30 S	73 00 W
				ROBERT GLACIER	GLACIER	67 10 S	56 18 E
RIO BRANCO, SOMMET SEE				ROBERT ISLAND	ISLAND	62 24 S	59 30 W
RIO BRANCO, MOUNT	MOUNTAIN	65 25 S	64 00 W	ROBERT PALMER BAY SEE PALMER INLET	INLET	71 15 S	61 10 W
RIP POINT	POINT	62 15 S	58 59 W	ROBERT POINT	POINT	62 28 S	59 23 W
RIPON GLACIER	GLACIER	66 40 S	56 29 E	ROBERTS, CAPE	CAPE	77 02 S	163 11 E
RIGUELMF, ISLOTES SEE				ROBERTS, CAPE SEE ROBERT POINT	POINT	62 28 S	59 23 W
SYMINGTON ISLANDS	ISLANDS	65 27 S	64 58 W	ROBERTS, MOUNT	PEAK	64 00 S	58 49 W
RISEMEDET MOUNTAIN	MOUNTAIN	72 03 S	3 10 E	ROBERTS BUTTE	BUTTE	72 38 S	160 08 E
RISEN PEAK	PEAK	71 58 S	3 18 E	ROBERTS CLIFF	BLUFF	72 24 S	170 05 E
RISK ROCK	ROCK IN WATER	66 09 S	65 48 W	ROBERT SCOTT, MOUNT	MOUNTAIN	83 49 S	172 48 E
RISTELEN SPUR	SPUR	71 59 S	5 37 E	ROBERT SCOTT GLACIER SEE			
RISTING GLACIER	GLACIER	54 46 S	36 06 W	SCOTT GLACIER	GLACIER	85 45 S	153 00 W
RITCHIE POINT	POINT	70 25 S	68 20 E				
RITSCHERFLYA SEE RITSCHER UPLAND	UPLAND	73 20 S	9 30 W				

APPROVED FOR RELEASE: 2007/02/20: CIA-RDP01-00707R000200050012-9

ROBERTS ICE PIEDMONT	ICE PIEDMONT	69 00 S	70 20 W	ROBINSON PFAK SEE ROBINSON PEAK	PEAK	77 12 S	160 20 E
ROBERTS INLET	INLET	79 15 S	44 00 W	ROBINSON PFAK	PEAK	79 23 S	83 58 W
ROBERTS ISLAND SEE ROBERT ISLAND	ISLAND	62 24 S	59 30 W	ROBINSON RIDGE	RIDGE	66 22 S	110 36 E
ROBERTS KNOLL	KNOLL	71 27 S	3 15 W	ROBINSON GLACIER	GLACIER	86 29 S	148 12 W
ROBERTSKOLLEN SEE ROBERTS KNOLL	KNOLL	71 27 S	3 15 W	ROBINSON PEAK	PEAK	77 12 S	160 20 E
ROBERTS MASSIF	MASSIF	85 32 S	177 05 W	ROBINSON GLACIER	GLACIER	77 05 S	162 11 E
ROBERTSON, CAPE	CAPE	60 44 S	44 48 W	ROCA, CAPE	CAPE	60 45 S	44 49 W
ROBERTSON, CAPE SEE				ROCA, ISLOTES SEE ANAGRAM ISLANDS	ISLANDS	65 12 S	64 20 W
ROBERTSON POINT	POINT	54 06 S	36 46 W	ROCA BAJA, PUNTA SEE			
ROBERTSON, MOUNT	MOUNTAIN	74 41 S	64 14 W	LOW ROCK POINT	POINT	54 01 S	37 50 W
ROBERTSON BAY	BAY	71 25 S	170 00 E	ROCA ISLANDS	ISLANDS	65 11 S	64 27 W
ROBERTSON CHANNEL	MARINE CHANNEL	66 19 S	110 79 E	ROCA REEF SEE ROCCA ISLANDS	ISLANDS	67 47 S	68 46 W
ROBERTSON GLACIER	GLACIER	71 03 S	165 23 E	ROCA ROCK SEE ROCCA ISLANDS	ISLANDS	67 47 S	68 46 W
ROBERTSON ISLAND	ISLAND	65 10 S	59 37 W	ROCAS, PUNTA DE LAS SEE			
ROBERTSON ISLANDS	ISLANDS	60 46 S	45 09 W	STONE POINT	POINT	63 24 S	56 56 W
ROBERTSON LANDING	LANDING	66 22 S	110 27 E	ROCCA ISLANDS SEE ROCA ISLANDS	ISLANDS	65 11 S	64 27 W
ROBERTSON POINT	POINT	54 06 S	36 46 W	ROCCA ISLANDS	ISLANDS	67 47 S	68 46 W
ROBERTSON ISLANDS SEE				ROCHE PFAK	PEAK	54 00 S	38 02 W
ROBERTSON ISLANDS	ISLANDS	60 46 S	45 09 W	ROCHRAY GLACIER	GLACIER	72 11 S	101 21 W
ROBERTS POINT SEE ROBERT POINT	POINT	62 28 S	59 23 W	ROCK, CAPE SEE ROCA, CAPE	CAPE	60 45 S	44 49 W
ROBERTS RIDGE	RIDGE	86 23 S	131 30 W	ROCKBY SEE ROCKY BAY	BAY	54 29 S	36 40 W
ROBILLARD GLACIER	GLACIER	68 18 S	65 35 W	ROCKEFELLER MOUNTAINS	MOUNTAINS	78 00 S	155 00 W
ROBINHETA SEE ROBIN HEIGHTS	HEIGHTS	72 27 S	0 38 E	ROCKEFELLER PLATEAU	PLATEAU	80 00 S	135 00 W
ROBIN HEIGHTS	HEIGHTS	72 27 S	0 38 E	ROCKFALL CLIFF	CLIFF	73 26 S	93 34 W
ROBIN PFAK	PEAK	60 41 S	45 38 W	ROCKPEPPER BAY	BAY	63 08 S	55 44 W
ROBINSON, CAPE	CAPE	66 52 S	63 43 W	ROCK PILF PEAKS	PENINSULA	68 25 S	65 09 W
ROBINSON, MOUNT	MOUNTAIN	71 50 S	169 48 E	ROCK PILF POINT	POINT	68 25 S	64 58 W
ROBINSON BAY	BAY	66 38 S	98 57 E	ROCK X SEE X, ROCK	ROCK IN WATER	66 20 S	136 42 E
ROBINSON BLUFF	BLUFF	85 36 S	159 47 W	ROCKY BAY	BAY	54 29 S	36 40 W
ROBINSON GLACIER	GLACIER	66 30 S	107 16 E	ROCKY BFACH SEE GILCHRIST BEACH	BEACH	53 02 S	73 36 E
ROBINSON GROUP	ISLANDS	67 27 S	63 27 E	ROCKY POINT SEE DUNLOP, CAPE	CAPE	77 14 S	163 26 E
ROBINSON HEIGHTS	HEIGHTS	71 24 S	166 36 E	ROCKY POINT SEE KANIN POINT	POINT	54 11 S	36 42 W
ROBINSON ISLAND SEE FRANCIS ISLAND ISLAND		67 37 S	64 45 W	ROCKY POINT	POINT	57 04 S	26 45 W

ROCKY POINT SEE CAREY POINT	POINT	57 47 S	26 32 W	ROI GEORGES, ILE DU SEE			
ROCKY POINT SEE BELL POINT	POINT	62 07 S	58 53 W	KING GEORGE ISLAND	ISLAND	62 00 S	54 15 W
ROCKY POINT SEE HOSPITAL POINT	POINT	62 32 S	59 47 W	ROI OSCAR, TERRE DU SEE			
ROCOSA, PUNTA SEE BELL POINT	POINT	62 07 S	58 53 W	OSCAR II COAST	COAST	65 45 S	62 30 W
ROCOSA, PUNTA SEE HOSPITAL POINT	POINT	62 32 S	59 47 W	ROJA, ISLA SEE RED ISLAND	ISLAND	63 44 S	57 52 W
				ROJAS PARKER, ISLA SEE			
				VÁZQUEZ ISLAND	ISLAND	64 55 S	63 25 W
RODEADA, ISLA SEE BETA ISLAND	ISLAND	64 19 S	63 00 W	ROK-RUCHT SEE ROCKY BAY	BAY	54 29 S	36 40 W
RODERICK VALLEY	VALLEY	83 30 S	57 30 W				
RODGER, MOUNT	PEAK	79 42 S	83 35 W	ROKITANSKY, MOUNT SEE PICO, MOUNT	MOUNTAIN	64 10 S	62 27 W
RODGERS HEAD SEE ROGERS HEAD	HEADLAND	53 00 S	73 24 E	ROLAND, MOUNT	MOUNTAIN	86 29 S	145 42 W
RODMAN PASSAGE	PASSAGE	65 52 S	66 00 W	ROLAND BAY	COVE	65 04 S	64 03 W
				ROLAND BONAPARTE POINT SEE			
RÖDÖN SEE RED ISLAND	ISLAND	63 44 S	57 52 W	BONAPARTE POINT	POINT	64 47 S	64 05 W
RODRIGUEZ, ISLA SEE				ROLF ROCK	ROCK IN WATER	54 22 S	36 12 W
TERMINAL ISLAND	ISLAND	68 45 S	70 35 W				
ROE, MOUNT	MOUNTAIN	85 08 S	169 36 W	ROLLET DE L'ISLE, ILES SEE			
ROE GLACIER	GLACIER	85 36 S	151 26 W	ROLLET ISLAND	ISLAND	65 02 S	64 03 W
ROE ISLAND	ISLAND	64 00 S	60 50 W	ROLLET ISLAND	ISLAND	65 02 S	64 03 W
				ROMANES BEACH	BEACH	77 17 S	166 22 E
ROER, MOUNT	MOUNTAIN	72 18 S	0 21 E	ROMAN FIGURE FOUR MOUNTAIN SEE			
ROERKULTEN SEE ROER, MOUNT	MOUNTAIN	72 18 S	0 21 E	ROMAN FOUR PROMONTORY	PROMONTORY	68 13 S	66 56 W
ROGERS, KAP SEE ROGERS HEAD	HEADLAND	53 00 S	73 24 E	ROMAN FOUR PROMONTORY	PROMONTORY	68 13 S	66 56 W
ROGERS, MOUNT	MOUNTAIN	80 33 S	29 26 W				
ROGERS GLACIER	GLACIER	70 00 S	73 15 E	ROMAN FOUR ROCK SEE			
				ROMAN FOUR PROMONTORY	PROMONTORY	68 13 S	66 56 W
ROGERS HEAD	HEADLAND	53 00 S	73 24 E	ROMEO ISLAND	ISLAND	62 23 S	59 55 W
ROGERS PEAK	PEAK	79 21 S	84 18 W	ROMERO, CAPE SEE ROMEROF HEAD	HEADLAND	54 03 S	37 52 W
ROGERS PEAKS	PEAKS	72 15 S	24 31 E	ROMERO, ISLAND SEE ROMERO ROCK	ROCK IN WATER	63 19 S	57 57 W
ROGERS SPIR	SPUR	74 31 S	111 12 W	ROMEROF, CAPE SEE ROMEROF HEAD	HEADLAND	54 03 S	37 52 W
ROGERSTOPPANE SEE ROGERS PEAKS	PEAKS	72 15 S	24 31 E				
				ROMEROFF, CAPE SEE ROMEROF HEAD	HEADLAND	54 03 S	37 52 W
ROGET, CAPE	CAPE	71 59 S	170 31 E	ROMEROF HEAD	HEADLAND	54 03 S	37 52 W
ROGET ROCKS	ROCKS IN WATER	64 20 S	61 10 W	ROMERO ROCK	ROCK IN WATER	63 19 S	57 57 W
ROGGED BAY	BAY	54 52 S	36 07 W	ROMLINGANE PEAKS	PEAKS	72 11 S	1 08 E
ROGSTADPREFN SEE ROGSTAD GLACIER	GLACIER	72 21 S	1 19 E	ROMLINGSLETTA FLAT	FLAT	72 16 S	1 07 E
ROGSTAD GLACIER	GLACIER	72 21 S	1 19 E				
				ROMNES, MOUNT	MOUNTAIN	71 31 S	24 00 E
RÖHSS BAY	BAY	64 12 S	53 16 W	ROMNESFJELLET SEE ROMNES, MOUNT	MOUNTAIN	71 31 S	24 00 E

ROMULUS GLACIER	GLACIER	68 23 S	66 55 W	ROQUIA, BAHIA SEE ROCKERY BAY	BAY	54 16 S	34 20 W
RONALD, MOUNT SEE RONALD HILL	HILL	62 59 S	60 35 W	ROSA, CAPE	CAPE	54 11 S	37 25 W
RONALD HILL	HILL	62 59 S	60 35 W	ROSA, ISLOTE SEE ROSA ROCK	ROCK IN WATER	63 18 S	57 54 W
RONALD RIDGE	RIDGE	74 37 S	83 20 W	ROSAFEL ISLAND	ISLAND	63 34 S	56 17 W
RONALD ROCK	ROCK ON LAND	83 20 S	49 25 W	ROSA ROCK	ROCK IN WATER	63 18 S	57 54 W
RONCA, MOUNT	MOUNTAIN	82 38 S	155 09 E	ROSCOE GLACIER	GLACIER	66 30 S	95 20 E
RONDF ISLAND	ISLAND	66 47 S	141 15 E	ROSCOLYM TOR	TOR	76 42 S	159 50 E
RONGE ISLAND	ISLAND	64 43 S	62 41 W	ROSE SEE ROSE ROCK	ROCK IN WATER	71 17 S	170 11 E
RONNE, MOUNT	MOUNTAIN	77 34 S	146 12 W	ROSE, MOUNT	HILL	66 40 S	140 01 E
RONNE BAY SEE RONNE ENTRANCE	ENTRANCE	72 30 S	74 00 W	ROSENAU HEAD	HEADLAND	70 28 S	162 46 E
RONNE ENTRANCE	ENTRANCE	72 30 S	74 00 W	ROSENTHAL, MOUNT	MOUNTAIN	80 03 S	83 15 W
RONNE ICE SHELF	ICE SHELF	78 30 S	61 00 W	ROSENTHAL ISLANDS	ISLANDS	64 36 S	64 18 W
ROENTGEN PEAK	PEAK	64 07 S	62 17 W	ROSENWALD, MOUNT	MOUNTAIN	85 04 S	178 50 W
ROCKEF, MOUNT SEE RUCKER, MOUNT	MOUNTAIN	78 11 S	162 32 E	ROSE PEAK	PEAK	62 02 S	58 12 W
ROCKERY BAY	BAY	54 16 S	36 20 W	ROSE ROCK	ROCK IN WATER	71 17 S	170 11 E
ROCKERY ISLANDS SEE				ROSITA BAY SEE ROSITA HARBOR	BAY	54 01 S	37 27 W
HASWELL ISLANDS	ISLANDS	66 32 S	92 59 E	ROSITA HARBOR	BAY	54 01 S	37 27 W
ROCKERY ISLANDS	ISLANDS	67 36 S	62 33 E	ROSS, CAPE	CAPE	76 44 S	163 01 E
ROCKFRY POINT	POINT	54 15 S	36 19 W	ROSS, MOUNT SEE HADDINGTON, MOUNT	MOUNTAIN	64 13 S	57 38 W
ROCSFN, CHENAL DE SEE				ROSS ARCHIPELAGO	ARCHIPELAGO	77 30 S	167 00 E
NEUMAYER CHANNEL	MARINE CHANNEL	64 47 S	63 30 W	ROSS DEEP SEE			
ROCSFN CHANNEL SEE				SOUTH SANDWICH TRENCH	UNDERSEA TRENCH	56 30 S	25 00 W
NEUMAYER CHANNEL	MARINE CHANNEL	64 47 S	63 30 W	ROSSEL, MOUNT	MOUNTAIN	72 36 S	31 02 E
ROCSFVELT ISLAND	ISLAND	79 30 S	162 00 W	ROSSER RIDGE	RIDGE	82 46 S	53 35 W
ROCSFVELT SEA SEE AMUNDSEN SEA	SEA	72 30 S	112 00 W	ROSS GLACIER	GLACIER	54 33 S	36 06 W
ROCTS, MOUNT	MOUNTAIN	54 28 S	36 24 W	ROSS ICF BARRIER SEE			
ROCTS HEIGHTS	MOUNTAIN	72 37 S	0 27 E	ROSS ICE SHELF	ICE SHELF	81 30 S	175 00 W
ROCTSHOPGA SEE ROOTS HEIGHTS	MOUNTAIN	72 37 S	0 27 E	ROSS ICF SHELF	ICE SHELF	81 30 S	175 00 W
ROPAR, MOUNT	MOUNTAIN	83 58 S	160 29 E	ROSSINI POINT	POINT	72 27 S	72 39 W
ROPEBRAKE PASS	PASS	84 45 S	173 25 W	ROSS ISLAND SEE JAMES ROSS ISLAND	ISLAND	64 15 S	57 45 W
ROPER POINT	POINT	76 19 S	112 54 W	ROSS ISLAND	ISLAND	77 30 S	168 00 E
ROQUEDAL, PUNTA SEE ROCKY POINT	POINT	57 04 S	26 45 W	ROSSMAN, MOUNT	PEAK	79 47 S	82 48 W
ROCLIFMAUREL, CAPE	CAPE	63 33 S	58 56 W	ROSS PASS	PASS	54 32 S	36 15 W



ROSS POINT	POINT	62 21 S	59 08 W	ROUSE ISLANDS	ISLANDS	67 35 S	62 57 E
ROSS SEA	SEA	76 00 S	175 00 W	ROUSE ROCKS SEE ROUSE ISLANDS	ISLANDS	67 35 S	62 57 E
ROSS SHELF ICE SEE ROSS ICE SHELF	ICE SHELF	81 30 S	175 00 W	ROUTE POINT	POINT	60 44 S	44 49 W
ROSTAND ISLAND	ISLAND	66 40 S	140 01 E	ROUX, CAPE	CAPE	64 01 S	62 28 W
ROTCH DOME	HILL	62 38 S	60 53 W	ROUX ISLAND	ISLAND	66 54 S	66 57 W
ROTE INSEL SEE RED ISLAND	ISLAND	63 44 S	57 52 W	RØYER ANCHORAGE	ANCHORAGE	54 27 S	3 21 E
ROTH, MOUNT	PEAK	84 35 S	172 22 W	RØYERHILLET SEE RØYER ANCHORAGE	ANCHORAGE	54 27 S	3 21 E
ROTHERA POINT	POINT	67 34 S	69 08 W	ROWE ISLAND SEE ROW ISLAND	ISLAND	66 31 S	162 43 E
ROTHSCHILD, CAPE SEE				ROWE POINT	POINT	62 35 S	60 54 W
ROTHSCHILD ISLAND	ISLAND	69 25 S	72 30 W	ROWETT ISLAND	ISLAND	61 18 S	55 13 W
ROTHSCHILD, MOUNT SEE							
ROTHSCHILD ISLAND	ISLAND	69 25 S	72 30 W	ROW ISLAND	ISLAND	66 31 S	162 43 E
ROTHSCHILD ISLAND	ISLAND	69 25 S	72 30 W	ROWLAND GLACIER	GLACIER	82 46 S	163 10 E
ROTHSCHILD ISLAND	ISLAND	69 25 S	72 30 W	ROWLES GLACIER	GLACIER	71 17 S	167 39 E
ROTOITI, MOUNT	PEAK	82 48 S	162 14 E	ROY, MOUNT	MOUNTAIN	72 31 S	166 15 E
ROTOLANTF, MOUNT	MOUNTAIN	83 36 S	168 25 E	ROYAL CAPE SEE HARCOURT, CAPE	CAPE	54 29 S	35 58 W
ROTSCHILD, ILE DE SEE							
SPLITWIND ISLAND	ISLAND	65 02 S	63 56 W	ROYAL BAY	BAY	54 32 S	36 00 W
ROTZ GLACIER	GLACIER	69 17 S	65 43 W	ROYALIST, MOUNT	MOUNTAIN	71 48 S	169 30 E
				ROYAL PASS SEE ROSS PASS	PASS	54 32 S	36 15 W
ROUGH POINT	POINT	65 10 S	64 11 W	ROYAL SOCIETY RANGE	RANGE	78 10 S	162 36 E
ROUEN, MASSIF SEE ROUEN MOUNTAINS	MOUNTAINS	69 13 S	70 50 W	ROYDS, CAPE	CAPE	77 33 S	166 09 E
ROUEN MOUNTAINS	MOUNTAINS	69 13 S	70 50 W				
ROUGE, MOUNT	MOUNTAIN	65 37 S	63 42 W	RØYSANE ROCKS	ROCKS ON LAND	72 19 S	23 17 E
ROUGE ISLAND SEE RONÉ ISLAND	ISLAND	64 43 S	62 41 W	ROZIER GLACIER	GLACIER	64 45 S	62 13 W
				ROZO POINT	POINT	65 03 S	64 03 W
ROUGIER HILL	HILL	85 10 S	174 30 W	RUBIN, MOUNT	MOUNTAIN	73 25 S	65 40 E
ROULLIN POINT	POINT	65 07 S	64 01 W	RURNER PEAK	PEAK	66 44 S	65 51 W
ROUND BAY SEE RUND BAY	BAY	67 02 S	57 15 E				
ROUNDEL DOME	SUMMIT	65 38 S	63 15 W	RUBY PEAK	PEAK	54 12 S	36 40 W
ROUND HILL	HILL	53 04 S	73 38 E	RÜCKER, MOUNT	MOUNTAIN	78 11 S	162 32 E
				RUCKER SPIR	SPUR	77 31 S	146 10 W
ROUND ISLAND	ISLAND	65 54 S	65 33 W	RUDMOSE BROWN PEAK	PEAK	66 22 S	51 04 E
ROUND ISLAND SEE DAVEY POINT	POINT	61 58 S	58 34 W	RUDMOSE ROCKS	ROCKS IN WATER	60 42 S	44 35 W
ROUND MOUNTAIN	MOUNTAIN	77 41 S	161 05 E				
ROUND POINT	POINT	61 56 S	58 28 W	RUDOLPH GLACIER	GLACIER	64 54 S	62 26 W
ROUSE, CAPE	CAPE	67 45 S	67 09 E	RUDOLPH GLACIER	GLACIER	72 32 S	167 53 E

RUE, MOUNT DE LA SEE				RUISE SKI HUT/RESS	SPUR	85 29 S	124 23 W
AUHERT DE LA RUE, MOUNT	HILL	53 01 S	73 22 E	RUSH GLACIER	GLACIER	64 23 S	62 37 W
RUEGG, MOUNT	PEAK	71 51 S	170 11 E	RUSSELL, CAPE	CAPE	74 54 S	163 54 E
RUGATE RIDGE	RIDGE	65 01 S	61 56 W	RUSSELL, MOUNT	MOUNTAIN	86 17 S	149 08 W
RUGGED HARBOR SEE NEW PLYMOUTH	BAY	62 37 S	61 12 W	RUSSELL BAY	BAY	73 27 S	123 54 W
RUGGED ISLAND	ISLAND	62 38 S	61 15 W				
				RUSSELL BLUFF	BLUFF	82 20 S	161 12 E
RUGGED PEAKS SEE RAGGED PEAKS	PEAKS	66 59 S	51 00 E	RUSSELL EAST GLACIER	GLACIER	63 44 S	58 20 W
RUGGED ROCKS	ROCKS IN WATER	62 37 S	59 48 W	RUSSELL MOUNTAIN	MOUNTAIN	67 47 S	63 19 E
RUGG PEAK	PEAK	66 19 S	65 23 W	RUSSELL OWEN, MOUNT SEE OWEN PEAK	PEAK	71 50 S	63 00 W
RUGOSAS, ROCAS SEE RUGGED ROCKS	ROCKS IN WATER	62 37 S	59 48 W	RUSSELL PEAK SEE BROWN PEAK	PEAK	67 21 S	164 15 E
RUIZ, ISLA SEE PATELLA ISLAND	ISLAND	63 08 S	55 29 W				
				RUSSELL WEST GLACIER	GLACIER	63 40 S	58 50 W
RUKER, MOUNT	MOUNTAIN	73 40 S	64 25 E	RUSSET PIKES	PEAKS	67 49 S	67 08 W
RULLMAN PEAK	PEAK	79 13 S	84 32 W	RUSSIAN GAP	GAP	69 11 S	71 13 W
RUMPLER ROCK	ROCK IN WATER	64 47 S	64 13 W	RUSTAD BAY	BAY	54 30 S	37 05 W
RUMBOLDS POINT	POINT	54 52 S	36 00 W	RUSTAD HILL SEE RUSTAD KNOLL	KNOLL	54 28 S	3 22 E
RUMDODDF PEAK	PEAK	67 46 S	62 50 E				
				RUSTAD KNOLL	KNOLL	54 28 S	3 22 E
RIMMAGE, MOUNT	MOUNTAIN	40 29 S	156 11 E	RUSTADKOLLEN SEE RUSTAD KNOLL	KNOLL	54 28 S	3 22 E
RIMPA ISLAND	ISLAND	69 08 S	39 26 E	RUSTY, CAPE SEE HOWARD, CAPE	CAPE	71 25 S	61 08 W
RIMAWAY HILLS	HILLS	73 20 S	163 36 E	RUSTY BLUFF	BLUFF	60 44 S	45 37 W
RUNAWAY ISLAND	ISLAND	68 12 S	67 07 W	RUTFORD GLACIER	GLACIER	78 50 S	82 30 W
RUNCIMAN ROCK	ROCK IN WATER	65 15 S	64 17 W				
				RUTGERS GLACIER	GLACIER	78 14 S	161 55 E
RUNC BAY	BAY	67 02 S	57 15 E	RUTH, CABO SEE WORSLEY, CAPE	CAPE	64 39 S	60 24 W
RUNDLE PEAKS	PEAKS	80 44 S	157 12 E	RUTH, CAPE SEE RUTH RIDGE	RIDGE	64 39 S	60 48 W
RUNDNESET SEE GREEN POINT	POINT	67 19 S	59 30 E	RUTH, MOUNT	MOUNTAIN	86 18 S	151 45 W
RUNDÖY SEE TREVILLIAN ISLAND	ISLAND	67 38 S	62 42 E	RUTH, BLACK, MOUNT SEE RUTH, MOUNT MOUNTAIN	MOUNTAIN	86 18 S	151 45 W
RUNDVÅG BAY	BAY	69 52 S	39 00 E				
				RUTH BIGGE ISLANDS SEE			
RUNDVÅGS HEAD	HEADLAND	69 53 S	39 00 E	BUGGE ISLANDS	ISLANDS	69 12 S	68 25 W
RUNDVÅGSHETTA SEE PUNDVÅGS HEAD	HEADLAND	69 53 S	39 00 E	RUTH GADE, MOUNT	MOUNTAIN	85 37 S	164 40 W
RUNDVÅGS HILLS	HILLS	69 50 S	39 09 E	RUTH RIDGE	RIDGE	64 39 S	60 48 W
RUNDVÅGSKOLLANE SEE PUNDVÅGS HILLS	HILLS	69 50 S	39 09 E	RUTH SIPPLE, MOUNT SEE SIPPLE, MOUNT MOUNTAIN	MOUNTAIN	73 15 S	126 06 W
RUNNELSTONF ROCK	ROCK IN WATER	65 47 S	65 20 W	RUTH'S BLUFF	BLUFF	82 34 S	42 54 W
RUCTOLO PEAK	PEAK	86 04 S	148 09 W	RUTKOWSKI GLACIER	GLACIER	85 11 S	166 21 E
RUPPERT COAST	COAST	75 45 S	141 00 W	RUVINGANE PEAKS	PEAKS	72 54 S	3 28 W

RUY, ISLA SEE GUIDO ISLAND	ISLAND	64 55 S	63 50 W	SABLE PINNACLES SEE NOIRE ROCK	PINNACLE	64 40 S	62 75 W
RYAN GLACIER	GLACIER	54 03 S	37 36 W	SABRINA COAST	COAST	67 00 S	119 30 E
RYAN PEAK	PEAK	67 52 S	67 12 W	SABRINA ISLAND	ISLAND	60 53 S	163 19 E
RYAN REEF	REEF	54 26 S	36 07 W	SABRINA LAND SEE SABRINA COAST	COAST	67 00 S	119 30 E
RYDBERG PENINSULA	PENINSULA	73 10 S	79 45 W	SACHSEBAENE SEE SACHSE ROCKS	REEF	54 24 S	3 25 E
RYDER, MOUNT	MOUNTAIN	66 57 S	52 15 E	SACHSE ROCKS	REEF	54 24 S	3 25 E
RYDER BAY	BAY	67 34 S	68 70 W	SACK ISLAND	ISLAND	66 26 S	110 25 E
RYDER GLACIER	GLACIER	71 07 S	67 20 W	SACK ROCK SEE SACK ISLAND	ISLAND	66 26 S	110 25 E
RYGE ROCKS	ROCKS IN WATER	63 40 S	60 03 W	SACRAMENTO BAY SEE			
RYMILL, CAPE SEE				SACRAMENTO BIGHT	BIGHT	54 29 S	36 01 W
REICHELDERFER, CAPE	CAPE	69 22 S	62 43 W	SACRAMENTO BIGHT	BIGHT	54 29 S	36 01 W
RYMILL, CAPE	CAPE	69 30 S	62 25 W	SADDLE BLUFF	POINT	56 42 S	27 09 W
RYMILL, MOUNT	MOUNTAIN	73 03 S	65 50 E	SADDLE ISLAND SEE BRUTUS ISLAND	ISLAND	54 04 S	37 09 W
RYMILL BAY	BAY	68 24 S	67 05 W	SADDLE ISLAND	ISLAND	60 38 S	44 50 W
RYMILL'S COL SEE SAFETY COL	COL	68 20 S	64 57 W	SADFILE PEAK	PEAK	70 40 S	164 34 E
RYRIE ROCK	ROCK IN WATER	67 03 S	61 27 E	SADDLE POINT	POINT	53 01 S	73 29 E
RYRIESKJERFT SEE RYRIE ROCK	ROCK IN WATER	67 03 S	61 27 E	SADDESTONF, THE	NUNATAK	63 26 S	57 02 W
RYSYCK ISLAND SEE FOURNIER ISLAND	ISLAND	64 33 S	62 49 W	SADLER POINT	POINT	64 42 S	62 04 W
RYSYCK POINT	POINT	64 34 S	62 50 W	SADLES POINT SEE SADDLE POINT	POINT	53 01 S	73 29 E
RYUGGI, CAPE	CAPE	67 58 S	44 02 E	SAENS PEÑA, CAPE SEE SAENZ, CAPE	CAPE	67 33 S	67 39 W
RYVINGEN PEAK	PEAK	72 55 S	3 29 W	SAENS VALIENTE, MOUNT SEE			
R4D NUNATAK	NUNATAK	72 44 S	162 21 E	VALIENTE PEAK	PEAK	65 27 S	63 43 W
SAAVEDRA, ISLOTE SEE SAAVEDRA ROCK	ROCK IN WATER	63 19 S	57 56 W	SAENS VALIENTE, SOMMET SEE			
SAAVEDRA ROCK	ROCK IN WATER	63 19 S	57 56 W	VALIENTE PEAK	PEAK	65 27 S	63 43 W
SABATIER, MOUNT	MOUNTAIN	54 49 S	36 08 W	SAENS VALIENTE PEAK SEE			
SABINE, MOUNT	MOUNTAIN	71 55 S	169 33 E	VALIENTE PEAK	PEAK	65 27 S	63 43 W
SABINE GLACIER	GLACIER	63 55 S	59 47 W	SAENZ, CAPE	CAPE	67 33 S	67 39 W
				SAENZ PEÑA, CAPE SEE SAENZ, CAPE	CAPE	67 33 S	67 39 W
				SAENZ VALIENTE PEAK SEE			
				VALIENTE PEAK	PEAK	65 27 S	63 43 W
				SAENZ VALIENTE, SOMMET SEE			
				VALIENTE PEAK	PEAK	65 27 S	63 43 W
				SAENZ VALIENTE PEAK SEE			
				VALIENTE PEAK	PEAK	65 27 S	63 43 W
				SAENZ, CAPE	CAPE	67 33 S	67 39 W
				SAENZ PEÑA, CAPE SEE SAENZ, CAPE	CAPE	67 33 S	67 39 W
				SAENZ VALIENTE PEAK SEE			
				VALIENTE PEAK	PEAK	65 27 S	63 43 W
				SAENZ VALIENTE, SOMMET SEE			
				VALIENTE PEAK	PEAK	65 27 S	63 43 W
				SAENZ VALIENTE PEAK SEE			
				VALIENTE PEAK	PEAK	65 27 S	63 43 W
				SAENZ, CAPE	CAPE	67 33 S	67 39 W
				SAENZ PEÑA, CAPE SEE SAENZ, CAPE	CAPE	67 33 S	67 39 W
				SAENZ VALIENTE PEAK SEE			
				VALIENTE PEAK	PEAK	65 27 S	63 43 W
				SAENZ VALIENTE, SOMMET SEE			
				VALIENTE PEAK	PEAK	65 27 S	63 43 W
				SAENZ VALIENTE PEAK SEE			
				VALIENTE PEAK	PEAK	65 27 S	63 43 W
				SAENZ, CAPE	CAPE	67 33 S	67 39 W
				SAENZ PEÑA, CAPE SEE SAENZ, CAPE	CAPE	67 33 S	67 39 W
				SAENZ VALIENTE PEAK SEE			
				VALIENTE PEAK	PEAK	65 27 S	63 43 W
				SAENZ VALIENTE, SOMMET SEE			
				VALIENTE PEAK	PEAK	65 27 S	63 43 W
				SAENZ VALIENTE PEAK SEE			
				VALIENTE PEAK	PEAK	65 27 S	63 43 W
				SAENZ, CAPE	CAPE	67 33 S	67 39 W
				SAENZ PEÑA, CAPE SEE SAENZ, CAPE	CAPE	67 33 S	67 39 W
				SAENZ VALIENTE PEAK SEE			
				VALIENTE PEAK	PEAK	65 27 S	63 43 W
				SAENZ VALIENTE, SOMMET SEE			
				VALIENTE PEAK	PEAK	65 27 S	63 43 W
				SAENZ VALIENTE PEAK SEE			
				VALIENTE PEAK	PEAK	65 27 S	63 43 W
				SAENZ, CAPE	CAPE	67 33 S	67 39 W
				SAENZ PEÑA, CAPE SEE SAENZ, CAPE	CAPE	67 33 S	67 39 W
				SAENZ VALIENTE PEAK SEE			
				VALIENTE PEAK	PEAK	65 27 S	63 43 W
				SAENZ VALIENTE, SOMMET SEE			
				VALIENTE PEAK	PEAK	65 27 S	63 43 W
				SAENZ VALIENTE PEAK SEE			
				VALIENTE PEAK	PEAK	65 27 S	63 43 W
				SAENZ, CAPE	CAPE	67 33 S	67 39 W
				SAENZ PEÑA, CAPE SEE SAENZ, CAPE	CAPE	67 33 S	67 39 W
				SAENZ VALIENTE PEAK SEE			
				VALIENTE PEAK	PEAK	65 27 S	63 43 W
				SAENZ VALIENTE, SOMMET SEE			
				VALIENTE PEAK	PEAK	65 27 S	63 43 W
				SAENZ VALIENTE PEAK SEE			
				VALIENTE PEAK	PEAK	65 27 S	63 43 W
				SAENZ, CAPE	CAPE	67 33 S	67 39 W
				SAENZ PEÑA, CAPE SEE SAENZ, CAPE	CAPE	67 33 S	67 39 W
				SAENZ VALIENTE PEAK SEE			
				VALIENTE PEAK	PEAK	65 27 S	63 43 W
				SAENZ VALIENTE, SOMMET SEE			
				VALIENTE PEAK	PEAK	65 27 S	63 43 W
				SAENZ VALIENTE PEAK SEE			
				VALIENTE PEAK	PEAK	65 27 S	63 43 W
				SAENZ, CAPE	CAPE	67 33 S	67 39 W
				SAENZ PEÑA, CAPE SEE SAENZ, CAPE	CAPE	67 33 S	67 39 W
				SAENZ VALIENTE PEAK SEE			
				VALIENTE PEAK	PEAK	65 27 S	63 43 W
				SAENZ VALIENTE, SOMMET SEE			
				VALIENTE PEAK	PEAK	65 27 S	63 43 W
				SAENZ VALIENTE PEAK SEE			
				VALIENTE PEAK	PEAK	65 27 S	63 43 W
				SAENZ, CAPE	CAPE	67 33 S	67 39 W
				SAENZ PEÑA, CAPE SEE SAENZ, CAPE	CAPE	67 33 S	67 39 W
				SAENZ VALIENTE PEAK SEE			
				VALIENTE PEAK	PEAK	65 27 S	63 43 W
				SAENZ VALIENTE, SOMMET SEE			
				VALIENTE PEAK	PEAK	65 27 S	63 43 W
				SAENZ VALIENTE PEAK SEE			
				VALIENTE PEAK	PEAK	65 27 S	63 43 W
				SAENZ, CAPE	CAPE	67 33 S	67 39 W
				SAENZ PEÑA, CAPE SEE SAENZ, CAPE	CAPE	67 33 S	67 39 W
				SAENZ VALIENTE PEAK SEE			
				VALIENTE PEAK	PEAK	65 27 S	63 43 W
				SAENZ VALIENTE, SOMMET SEE			
				VALIENTE PEAK	PEAK	65 27 S	63 43 W
				SAENZ VALIENTE PEAK SEE			
				VALIENTE PEAK	PEAK	65 27 S	63 43 W
				SAENZ, CAPE	CAPE	67 33 S	67 39 W
				SAENZ PEÑA, CAPE SEE SAENZ, CAPE	CAPE	67 33 S	67 39 W
				SAENZ VALIENTE PEAK SEE			
				VALIENTE PEAK	PEAK	65 27 S	63 43 W
				SAENZ VALIENTE, SOMMET SEE			
				VALIENTE PEAK	PEAK	65 27 S	63 43 W
				SAENZ VALIENTE PEAK SEE			
				VALIENTE PEAK	PEAK	65 27 S	63 43 W
				SAENZ, CAPE	CAPE	67 33 S	67 39 W
				SAENZ PEÑA, CAPE SEE SAENZ, CAPE	CAPE	67 33 S	67 39 W
				SAENZ VALIENTE PEAK SEE			
				VALIENTE PEAK	PEAK	65 27 S	63 43 W
				SAENZ VALIENTE, SOMMET SEE			
				VALIENTE PEAK	PEAK	65 27 S	63 43 W
				SAENZ VALIENTE PEAK SEE			
				VALIENTE PEAK	PEAK	65 27 S	63 43 W
				SAENZ, CAPE	CAPE	67 33 S	67 39 W
				SAENZ PEÑA, CAPE SEE SAENZ, CAPE	CAPE	67 33 S	67 39 W
				SAENZ VALIENTE PEAK SEE			
				VALIENTE PEAK	PEAK	65 27 S	63 43 W
				SAENZ VALIENTE, SOMMET SEE			
				VALIENTE PEAK	PEAK	65 27 S	63 43 W
				SAENZ VALIENTE PEAK SEE			
				VALIENTE PEAK	PEAK	65 27 S	63 43 W
				SAENZ, CAPE	CAPE	67 33 S	67 39 W
				SAENZ PEÑA, CAPE SEE SAENZ, CAPE	CAPE	67 33 S	67 39 W
				SAENZ VALIENTE PEAK SEE			
				VALIENTE PEAK	PEAK	65 27 S	63 43 W
				SAENZ VALIENTE, SOMMET SEE			
				VALIENTE PEAK	PEAK	65 27 S	63 43 W
				SAENZ VALIENTE PEAK SEE			
				VALIENTE PEAK	PEAK	65 27 S	63 43 W
				SAENZ, CAPE	CAPE	67 33 S	67 39 W
				SAENZ PEÑA, CAPE SEE SAENZ, CAPE	CAPE	67 33 S	67 39 W
				SAENZ VALIENTE PEAK SEE			
				VALIENTE PEAK	PEAK	65 27 S	63 43 W
				SAENZ VALIENTE, SOMMET SEE			
				VALIENTE PEAK	PEAK	65 27 S	63 43 W
				SAENZ VALIENTE PEAK SEE			
				VALIENTE PEAK	PEAK	65 27 S	63 43 W
				SAENZ, CAPE	CAPE	67 33 S	67 39 W
				SAENZ PEÑA, CAPE SEE SAENZ, CAPE	CAPE	67 33 S	67 39 W
				SAENZ VALIENTE PEAK SEE			
				VALIENTE PEAK	PEAK	65 27 S	63 43 W
				SAENZ VALIENTE, SOMMET SEE			
				VALIENTE PEAK	PEAK	65 27 S	63 43 W
				SAENZ VALIENTE PEAK SEE			
				VALIENTE PEAK	PEAK	65 27 S	63 43 W
				SAENZ, CAPE	CAPE	67 33 S	67 39 W
				SAENZ PEÑA, CAPE SEE SAENZ, CAPE	CAPE	67 33 S	67 39 W
				SAENZ VALIENTE PEAK SEE			
				VALIENTE PEAK	PEAK	65 27 S	63 43 W
				SAENZ VALIENTE, SOMMET SEE			
				VALIENTE PEAK	PEAK	65 27 S	63 43 W
				SAENZ VALIENTE PEAK SEE			
				VALIENTE PEAK	PEAK	65 27 S	63 43 W
				SAENZ, CAPE	CAPE	67 33 S	67 39 W
				SAENZ PEÑA, CAPE SEE SAENZ, CAPE	CAPE	67 33 S	67 39 W
				SAENZ VALIENTE PEAK SEE			
				VALIENTE PEAK	PEAK	65 27 S	63 43 W
				SAENZ VALIENTE, SOMMET SEE			
				VALIENTE PEAK	PEAK	65 27	

APPROVED FOR RELEASE: 2007/02/20: CIA-RDP01-00707R000200050012-9

SAFETY SPUR	SPUR	45 19 S	168 00 E	SALLY ROCKS	ROCKS IN WATER	62 42 S	60 26 W
SAFFERY ISLANDS	ISLANDS	66 04 S	65 49 W	SALMON BAY	BAY	77 56 S	164 34 E
SAGHLADY RIDGE	RIDGE	71 47 S	5 51 E	SALMON CLIFF	CLIFF	72 22 S	170 06 E
SAGE NUNATAKS	NUNATAKS	84 33 S	173 00 W	SALMON COVE	COVE	67 06 S	66 28 W
SAIL ROCK	ROCK IN WATER	52 54 S	73 34 E	SALMON CREEK SEE SALMON STREAM	STREAM	77 56 S	164 37 E
SAIL ROCK	ROCK IN WATER	63 02 S	60 57 W	SALMON GLACIER	GLACIER	77 58 S	164 05 E
SAIL ROCKS SEE SAIL ROCK	ROCK IN WATER	63 02 S	60 57 W	SALMON HILL	HILL	77 57 S	164 17 E
SAILS, BAY OF	BAY	77 22 S	163 36 E	SALMON ISLAND	ISLAND	66 01 S	65 28 W
SAINT ANDREWS BAY	BIGHT	54 26 S	36 11 W	SALMON STREAM	STREAM	77 56 S	164 37 E
SAINT GEORGE PEAK	PEAK	69 06 S	72 03 W	SALOMON GLACIER	GLACIER	54 47 S	35 54 W
SAINT JOHNS RANGE	RANGE	77 16 S	162 00 E	SALPÊTRIÈRE BAY	BAY	65 04 S	64 02 W
SAINT LAUZANNE, BAHÍA SEE LAUZANNE COVE	COVE	65 05 S	63 23 W	SALTONSTALL, MOUNT	MOUNTAIN	86 53 S	154 18 W
SAINT LAUZANNE, BAIE SEE LAUZANNE COVE	COVE	65 05 S	63 23 W	SALITA ROCKS	ROCKS IN WATER	54 03 S	37 57 W
SAINT MARTHA COVE	COVE	63 56 S	57 50 W	SALVADOR NUNATAK	NUNATAK	72 34 S	163 20 E
SAINT MICHAEL, MOUNT	HEADLAND	67 10 S	58 21 E	SALVESEN BAY SEE SALVESEN COVE	COVE	64 24 S	61 20 W
SAINT PAULS MOUNTAIN	MOUNTAIN	77 40 S	161 14 E	SALVENSEN COVE	COVE	64 24 S	61 20 W
SAINT RITA POINT	POINT	64 15 S	57 16 W	SALVENSEN RANGE	RANGE	54 40 S	36 07 W
SAKELLARI PENINSULA	PENINSULA	67 15 S	49 30 E	SALVENSEN COVE SEE SALVESEN COVE	COVE	64 24 S	61 20 W
SALKWANDER RANGE	RANGE	72 06 S	164 08 E	SAMPLE NUNATAKS	NUNATAKS	70 53 S	159 50 E
SALPREEN SEE SAL GLACIER	GLACIER	72 03 S	25 31 E	SAMUEL ISLANDS	ISLANDS	54 11 S	37 37 W
SALEN MOUNTAIN	MOUNTAIN	72 05 S	25 27 E	SAMUEL NUNATAKS	NUNATAKS	79 38 S	82 10 W
SAL GLACIER	GLACIER	72 03 S	25 31 E	SAMUEL PEAK	PEAK	62 33 S	60 07 W
SALIENTE, ROCK SEE SALIENTE ROCK	ROCK IN WATER	62 22 S	59 20 W	SAN ANDRÉS, BAHÍA SEE SAINT ANDREWS BAY	BIGHT	54 26 S	36 11 W
SALIENT GLACIER	GLACIER	78 08 S	163 07 E	SANAVIRON, PENINSULA SEE COLIGHTREY PENINSULA	PENINSULA	64 54 S	62 53 W
SALIENT PEAK	PEAK	78 10 S	162 37 E	SANCTUARY CLIFFS	CLIFFS	64 27 S	57 12 W
SALIENT ROCK	ROCK IN WATER	62 22 S	59 20 W	SANCTUARY ISLANDS	ISLANDS	65 37 S	64 35 W
SALISBURY, MOUNT	MOUNTAIN	85 38 S	153 37 W	SANCTUARY PINNACLE SEE SPIRE, THE	PEAK	68 18 S	66 53 W
SALISBURY PLAIN	PLAIN	54 03 S	37 21 W	SAND BAY SEE SANDEBUGTEN	COVE	54 18 S	36 22 W
SALKNAPPEN PEAK	PEAK	72 19 S	1 02 E	SANDEBUGTEN	COVE	54 18 S	36 22 W
SALLFE SNOWFIELD	SNOWFIELD	82 37 S	50 20 W	SANDEFJORD SEE SANDEFJORD BAY	BAY	60 37 S	46 03 W
SALLY COVE	COVE	67 48 S	67 17 W	SANDEFJORD	COVE	54 21 S	36 58 W

SANDEFJORD BAY	BAY	60 37 S	46 03 W	SANTA MARTA, BAHÍA	SEE DUPELLÉ BAY BAY	64 27 S	62 41 W	
SANDEFJORD BAY SEE				SANTA ROCK	ROCK IN WATER	57 02 S	26 48 W	
SANDEFJORD ICE BAY	BAY	69 40 S	74 15 E	SAN TELMO ISLAND	ISLAND	62 28 S	60 49 W	
SANDEFJORD BAY SEE SANDEFJORD COVE	COVE	68 47 S	90 42 W	SANTOS PEAK	PEAK	64 25 S	61 32 W	
SANDEFJORD COVE	COVE	68 47 S	90 42 W	SAPPER HILL	HILL	81 23 S	160 45 E	
SANDEFJORD ICE BAY	BAY	69 40 S	74 15 E	SAPPHO HUK	SEE SAPPHC POINT	POINT	54 14 S	36 28 W
SANDEFJORD PEAK SEE				SAPPHO POINT	PCINT	54 14 S	36 28 W	
SANDEFJORD PEAKS	PEAKS	60 37 S	45 59 W	SAPP ROCKS	ROCKS ON LAND	82 30 S	51 48 W	
SANDEFJORD PEAKS	PLAKS	60 37 S	45 59 W	SARATOGA TABLE	PLATFAU	83 20 S	50 30 W	
SANDELL, MOUNT SEE WOOD, MOUNT	MOUNTAIN	74 51 S	64 07 W	SARG-BERG	SEE COFFIN TOP	MOUNTAIN	54 30 S	36 09 W
SANDERCOCK NUNATAKS	NUNATAKS	68 32 S	52 04 E	SARGENT GLACIER	GLACIER	85 23 S	163 50 W	
SANDERS, MOUNT SEE SAUNDERS, MOUNT	MOUNTAIN	89 21 S	165 26 E	SARTORIUS ISLAND SEE				
SANDFORD CLIFFS	CLIFFS	83 52 S	159 30 E	GREENWICH ISLAND	ISLAND	62 31 S	59 47 W	
SANDFORD GLACIER	GLACIER	66 38 S	129 50 E	SARTORIUS POINT	POINT	62 34 S	59 39 W	
SANDILANDS NUNATAK	NUNATAK	70 32 S	67 27 E	SASTRUGI, CAPE	POINT	74 37 S	163 41 E	
SANDOW, MOUNT	MOUNTAIN	67 22 S	100 24 E	SATA NUNATAK	NUNATAK	69 46 S	37 17 E	
SANDED, MOUNT	MOUNTAIN	82 41 S	161 06 E	SATELLITE, THE	PEAK	67 51 S	61 07 E	
SANDWICH BAY SEE IRIS BAY	BAY	54 42 S	35 56 W	SATURN GLACIER	GLACIER	72 00 S	64 35 W	
SANDWICH BLUFF	BLUFF	63 50 S	57 30 W	SAUNDERS, CAPE	CAPE	54 07 S	36 38 W	
SANDWICH DEEP SEE				SAUNDERS, MOUNT SEE				
SOUTH SANDWICH TRENCH	UNDERSEA TRENCH	56 30 S	25 00 W	SAUNDERS MOUNTAIN	MOUNTAIN	76 53 S	145 40 W	
SANDWICH GROUP SEE				SAUNDERS, MOUNT	MOUNTAIN	85 21 S	165 26 E	
SOUTH SANDWICH ISLANDS	ISLANDS	56 00 S	26 30 W	SAUNDERS COAST	COAST	77 45 S	150 00 W	
SANDWICH INSELN SEE				SAUNDERS HILL	HILL	66 19 S	110 32 E	
SOUTH SANDWICH ISLANDS	ISLANDS	56 00 S	26 30 W	SAUNDERS ISLAND	ISLAND	57 47 S	26 27 W	
SANDWICH ISLANDS SEE				SAUNDERS MOUNTAIN	MOUNTAIN	76 53 S	145 40 W	
SOUTH SANDWICH ISLANDS	ISLANDS	56 00 S	26 30 W	SAUNDERS POINT	POINT	60 42 S	45 19 W	
SANDWICH LAND SEE				SAUNDERS ROCK	ROCK ON LAND	85 25 S	127 02 W	
SOUTH SANDWICH ISLANDS	ISLANDS	56 00 S	26 30 W	SAUTER, MOUNT	MOUNTAIN	72 11 S	2 45 E	
SANDY GLACIER	GLACIER	77 29 S	161 57 E	SAUTER RANGE SEE SAUTER, MOUNT	MOUNTAIN	72 11 S	2 45 E	
SAN MARTÍN, TIERRA DE SEE				SAVAGE GLACIER	GLACIER	72 25 S	96 05 W	
GRAHAM LAND	LAND	66 00 S	63 30 W	SAVAGE INLET SEE SAVAGE GLACIER	GLACIER	72 25 S	96 05 W	
SAN MARTÍN GLACIER	GLACIER	82 24 S	42 14 W	SAVAGE NUNATAK	NUNATAK	86 27 S	124 58 W	
SANTA CRUZ POINT	POINT	62 31 S	59 33 W					

APPROVED FOR RELEASE: 2007/02/20: CIA-RDP01-00707R000200050012-9

SAVIN NUNATAK	NUNATAK	73 52 S	68 02 W	SCHVILL, MOUNT	MOUNTAIN	85 07 S	167 12 W
SAVOIA PFAK	PEAK	64 51 S	63 26 W	SCHIRMACHER HILLS	HILLS	70 47 S	11 40 E
SAWY MOUNT	MOUNTAIN	68 11 S	56 44 E	SCHIRMACHER PONDS	PONDS	70 45 S	11 40 E
SAWFERT ROCKS	ROCKS IN WATER	67 31 S	62 50 E	SCHIST PFAK	PEAK	77 19 S	162 01 E
SAW ROCK	ROCK IN WATER	57 03 S	26 47 W	SCHIST POINT	POINT	60 43 S	45 14 W
SAWTOOTH SEE ARMADILLO HILL	HILL	68 07 S	64 22 W	SCHLIEFER RAY SEE SCHLIEFER BAY	BAY	54 02 S	37 50 W
SAWYER ISLAND	ISLAND	65 26 S	65 32 W	SCHLIEPFER RAY	BAY	54 02 S	37 50 W
SAWYER NUNATAK	NUNATAK	75 44 S	161 48 E	SCHLOSSRACH, CAPE	CAPE	75 08 S	63 06 W
SAXTON RIDGE	RIDGE	70 37 S	66 52 E	SCHLOSSRACH, MOUNT	PEAK	78 03 S	154 48 W
SAXUM NUNATAK	NUNATAK	63 10 S	56 02 W	SCHMID, MOUNT	MOUNTAIN	77 58 S	85 40 W
SAYCF GLACIER	GLACIER	65 05 S	62 59 W	SCHMIDT GLACIER	GLACIER	53 03 S	73 24 E
SAYEN ROCKS	ROCKS ON LAND	73 41 S	94 37 W	SCHMIDT GLACIER	GLACIER	79 15 S	83 42 W
SCAIFE MOUNTAINS	MOUNTAINS	75 06 S	65 08 W	SCHMIDT HILLS	HILLS	83 14 S	57 48 W
SCALLOP HILL	HILL	78 12 S	166 44 E	SCHMIDT PFAK	PEAK	86 15 S	144 50 W
SCALLOP RIDGE	RIDGE	85 26 S	139 00 W	SCHMIDT PENINSULA	PENINSULA	63 19 S	57 54 W
SCANLAN PEAK	PEAK	71 05 S	65 23 E	SCHMITTER PEAK	PEAK	71 16 S	66 21 E
SCAPAR PEAK	PEAK	73 21 S	163 02 E	SCHMITT MESA	MESA	74 56 S	64 05 W
SCAR BLUFFS	BLUFFS	68 48 S	153 30 E	SCHNIEDER GLACIER	GLACIER	79 29 S	84 17 W
SCARBOROUGH CASTLE	ROCK ON LAND	62 28 S	60 48 W	SCHNEIDER HILLS	HILLS	82 36 S	42 45 W
SCARBOROUGH CASTLE, POCA SEL FOOTIN ROCK	ROCK IN WATER	62 29 S	60 44 W	SCHNIEDER ROCK	ROCK ON LAND	74 07 S	114 51 W
SCAR HILLS	HILLS	63 25 S	57 01 W	SCHOBERT NUNATAK	NUNATAK	85 31 S	162 14 W
SCAR INLET	INLET	66 00 S	62 00 W	SCHOECK PEAK	PEAK	79 54 S	82 51 W
SCARLATTI, PEAK	PEAK	71 16 S	70 26 W	SCHOFIELD PEAK	PEAK	72 36 S	166 18 E
SCARLET HILL	HILL	53 06 S	73 40 E	SCHOKALSKY, DETROIT SEE			
SCARLETT POINT	POINT	58 28 S	26 20 W	SCHOKALSKY BAY	BAY	69 15 S	69 55 W
				SCHOKALSKY BAY	BAY	69 15 S	69 55 W
SCEND ROCKS	ROCKS IN WATER	64 48 S	64 15 W	SCHOLANDER ISLAND	ISLAND	66 22 S	66 58 W
SCHAFFER, MOUNT	MOUNTAIN	71 22 S	166 23 E	SCHOLLAERT CHANNEL	MARINE CHANNEL	64 30 S	62 50 W
SCHANZ GLACIER	GLACIER	79 45 S	83 40 W	SCHOOFS NUNATAK	NUNATAK	73 18 S	64 04 W
SCHARON BLUFF	BLUFF	70 58 S	167 24 E	SCHOPF, MOUNT	MOUNTAIN	84 48 S	113 25 W
SCHEMPFLING NUNATAK	NUNATAK	64 48 S	62 36 W	SCHOTT INLET	INLET	72 10 S	60 52 W
SCHERGER, MOUNT	PEAK	73 13 S	62 45 E	SCHRADEP GLACIER	GLACIER	54 07 S	37 39 W
SCHFIJREN STREAM	STREAM	77 24 S	163 39 E	SCHPAMMENHÜGEL SEE SCAR HILLS	HILLS	63 25 S	57 01 W

SCHROEDER HILL	HILL	85 23 S	175 12 W	SCOTT BAY SEE BARBER COVE	COVE	94 00 S	37 39 W
SCHROEDER PEAK	PEAK	82 15 S	158 37 E	SCOTT COAST	COAST	76 30 S	162 30 E
SCHUBERT INLET	INLET	70 52 S	70 55 W	SCOTT CONF	HILL	66 51 S	163 20 E
SCHULE ISLAND	ISLAND	65 46 S	65 33 W	SCOTT GLACIER	GLACIER	66 15 S	100 05 E
SCHULTE HILLS	HILLS	73 35 S	163 53 E	SCOTT GLACIER	GLACIER	85 45 S	153 00 W
SCHULTHESS BUTTRESS	BLUFF	84 47 S	115 00 W	SCOTT ICEFALLS	ICEFALLS	85 34 S	170 00 E
SCHULZE COVE SEE BOLSON COVE	COVE	65 09 S	63 05 W	SCOTT ISLAND	ISLAND	67 24 S	179 55 W
SCHULZ POINT	POINT	66 17 S	110 29 E	SCOTT ISLAND BANK	UNDERSEA RIDGE	67 45 S	179 55 W
SCHIMACHER, MOUNT	MOUNTAIN	71 55 S	2 58 W	SCOTT KELTIE, CAPE SEE KELTIE HEAD	HEADLAND	63 47 S	57 41 W
SCHIMMANN, MOUNT	MOUNTAIN	71 35 S	73 38 W	SCOTT KELTIE GLACIER	GLACIER	71 33 S	169 49 E
SCHUMANN NUNATAK	NUNATAK	72 35 S	163 18 E	SCOTT MOUNTAINS	MOUNTAINS	67 30 S	50 30 E
SCHWARTZ PEAK	PEAK	74 10 S	76 15 W	SCOTT NUNATAKS	PEAKS	77 14 S	154 12 W
SCHWARTZ RANGE	RANGE	67 08 S	55 38 E	SCOTT PENINSULA	PENINSULA	74 22 S	117 58 W
SCHWARZE INSEL SEE BLACK ISLAND	ISLAND	78 12 S	166 25 E	SCOTT RANGE SEE SCOTT MOUNTAINS	MOUNTAINS	67 30 S	50 30 E
SCHWEITZER GLACIER	GLACIER	77 50 S	24 40 W	SCREE COVE	COVE	67 34 S	67 08 W
SCHYTT GLACIER	GLACIER	71 35 S	3 40 W	SCREE GAP	GAP	54 01 S	37 48 W
SCOBLE GLACIER	GLACIER	67 23 S	60 27 E	SCREEN ISLANDS	ISLANDS	65 01 S	63 43 W
SCORESBY, CAPE	CAPE	66 33 S	162 50 E	SCREE PEAK	PEAK	63 38 S	57 27 W
SCORESBY BAY SEE				SCRIPPS HEIGHTS	HEIGHTS	69 08 S	63 40 W
WILLIAM SCORESBY BAY	BAY	67 24 S	59 34 E	SCRIPPS ISLAND SEE SCRIPPS HEIGHTS	HEIGHTS	69 08 S	63 40 W
SCORESBY POINT	POINT	54 50 S	36 00 W	SCRIPPS PENINSULA SEE			
SCOTIA, DORSAL DU SEE				SCRIPPS HEIGHTS	HEIGHTS	69 08 S	63 40 W
SCOTIA RIDGE	UNDERSEA RIDGE	57 00 S	27 00 W	SCRIPPS RIDGE SEE SCRIPPS HEIGHTS	HEIGHTS	69 08 S	63 40 W
SCOTIA ARC SEE SCOTIA RIDGE	UNDERSEA RIDGE	57 00 S	27 00 W	SCRIVENER GLACIER	GLACIER	76 57 S	161 39 E
SCOTIA BAY	BAY	60 46 S	44 40 W	SCRYMGEOUR, CAPE	CAPE	63 35 S	56 26 W
SCOTIA RIDGE	UNDERSEA RIDGE	57 00 S	27 00 W	SCUDDER PEAK	PEAK	75 53 S	115 12 W
SCOTIA SEA	SEA	57 30 S	40 00 W	SCUD ROCK	ROCK IN WATER	63 23 S	55 01 W
SCOTT, CAPE	CAPE	71 08 S	168 07 E	SCULLIN MONOLITH	MOUNTAIN	67 48 S	66 42 E
SCOTT, FONSECADA SEE BARBER COVE	COVE	54 00 S	37 39 W	SCULPTURE MOUNTAIN	MOUNTAIN	72 51 S	162 09 E
SCOTT, MASSIF SEE SCOTT, MOUNT	MASSIF	65 09 S	64 03 W	SCYLLA GLACIER	GLACIER	70 20 S	67 00 E
SCOTT, MOUNT	MASSIF	65 09 S	64 03 W	SCYTHIAN NUNATAK	RIDGE	76 44 S	159 46 E
SCOTT, MOUNT SEE				SEABEE HEIGHTS	HEIGHTS	85 13 S	171 15 W
ROBERT SCOTT, MOUNT	MOUNTAIN	83 49 S	172 48 E	SEABEE HOOK	SPLIT	72 19 S	170 13 E

SEAFARER GLACIER	GLACIER	72 54 S	166 34 E	SEEDSMAN, MOUNT	MOUNTAIN	70 09 S	65 26 E	
SEAGULL ROCK	ROCK IN WATER	54 11 S	36 42 W	SEELFOPARDEN FJORD	SEE			
SEAL BAY	BAY	71 40 S	12 25 W	SEA LEOPARD FJORD	BAY	54 04 S	37 15 W	
SEA LEOPARD FJORD	BAY	54 04 S	37 15 W	SEELIG, MOUNT	MOUNTAIN	82 28 S	103 54 W	
SEA LEOPARD PATCH	SHOAL	62 05 S	58 24 W	SEE MINATAK	NUNATAK	68 19 S	59 09 E	
SEALER COVE	SEE DIAZ COVE	COVE	54 45 S	SEFTON GLACIER	GLACIER	80 45 S	156 52 E	
SEAL GLACIER	GLACIER	79 53 S	81 50 W	SEGFL-PFLS	SEE SAIL ROCK	ROCK IN WATER	52 54 S	73 34 E
SEAL ISLANDS	ISLANDS	61 00 S	55 26 W	SEGERS, MOUNT	MOUNTAIN	78 25 S	85 22 W	
SEAL ISLANDS	SEE SEAL NUNATAKS	NUNATAKS	65 03 S	SEGUNDO MOJON	SEE SECOND MILESTONE	ROCK IN WATER	54 06 S	36 44 W
SEAL NUNATAKS	NUNATAKS	65 03 S	60 18 W	SEILKOPFFJELLA	SEE SEILKOPF PEAKS	PEAKS	72 41 S	4 00 W
SEAL POINT	SEE CATO POINT	POINT	54 28 S	SEILKOPF PEAKS	PEAKS	72 41 S	4 00 W	
SEAL POINT	POINT	63 24 S	56 59 W	SEITZ, MOUNT	MOUNTAIN	71 43 S	166 05 E	
SEAL POINT	POINT	71 22 S	170 14 E	SELBORNE, CAPE	CAPE	80 23 S	160 47 E	
SEAL ROCKS	SEE SEAL ISLANDS	ISLANDS	61 00 S	SELBOURNE, CAPE	SEE SELBORNE, CAPE	CAPE	80 23 S	160 47 E
SEAL ROCKS	ROCKS IN WATER	66 12 S	162 21 E	SELBUCHT	SEE SEAL BAY	BAY	71 40 S	12 25 E
SEAPLANE POINT	POINT	64 03 S	60 46 W	SELBUKTA	SEE SEAL BAY	BAY	71 40 S	12 25 E
SEARHIST PEAK	PEAK	79 45 S	81 20 W	SELIGMAN INLET	INLET	67 50 S	65 30 W	
SEARLE, MOUNT	MOUNTAIN	67 49 S	67 15 W	SELLER GLACIER	GLACIER	69 21 S	66 07 W	
SEA SERPENT COVE	COVE	57 02 S	26 42 W	SELLERY, MOUNT	PEAK	84 58 S	172 45 W	
SEATON, MOUNT	PEAK	70 36 S	67 27 E	SEL GENE	SEE SEAL NUNATAKS	NUNATAKS	65 03 S	60 16 W
SEATON GLACIER	GLACIER	66 43 S	56 26 E	SELVICK COVE	SEE LACARIGUE COVE	COVE	64 39 S	62 34 W
SEAWAY, CANAL	SEE GEORGE VI SOUND	SOUND	71 00 S	SELWOOD, MOUNT	MOUNTAIN	66 53 S	51 30 E	
SEAWAYS RIDGE	RIDGE	67 03 S	52 51 E	SEPLA REEF	REEF	54 15 S	37 25 W	
SEAWARD ROCK	ROCK IN WATER	54 00 S	37 19 W	SEPPREBON, MOUNT	PEAK	82 04 S	88 01 W	
SEAY NUNATAK	NUNATAK	84 03 S	54 38 W	SENDEFRENS, MOUNT	MOUNTAIN	54 50 S	36 07 W	
SEAY PEAK	PEAK	79 05 S	157 30 E	SENGKOVFN CIRQUE	CIRQUE	71 53 S	5 26 E	
SECOND FACET	ESCARPMENT	77 11 S	162 18 E	SENIA POINT	POINT	80 31 S	160 59 E	
SECOND MILESTONE	ROCK IN WATER	54 06 S	36 44 W	SENNET GLACIER	GLACIER	80 13 S	158 40 E	
SECTION PEAK	PEAK	73 14 S	161 57 E	SENTINEL	SEE SUTTON CRAG	CRAG	54 23 S	36 29 W
SECURITY BAY	BAY	64 51 S	63 37 W	SENTINEL, THE	HILL	52 59 S	73 19 E	
SEEDON, MOUNT	MOUNTAIN	73 06 S	65 00 E	SENTINEL ISLANDS	ISLANDS	66 47 S	141 42 E	
SEEDWICK GLACIER	GLACIER	69 51 S	69 22 W	SENTINELLES, ILES	SEE			
SEEBECK, MOUNT	MOUNTAIN	85 44 S	150 46 W	SENTINEL ISLANDS	ISLANDS	66 47 S	141 42 E	



SENTINEL MOUNTAINS SEE				SHACKLETON ICEFALLS	ICEFALLS	85 08 S	164 00 E
SENTINEL RANGE	RANGE	78 10 S	85 30 W	SHACKLETON ICE SHELF	ICE SHELF	66 00 S	100 00 E
SENTINEL NUNATAK	NUNATAK	64 46 S	60 44 W	SHACKLETON INLET	INLET	82 21 S	163 15 E
SENTINEL PEAK SEE SUTTON CHAG	CHAG	54 23 S	36 24 W	SHACKLETON MOUNTAINS SEE			
SENTINEL PEAK	PEAK	77 47 S	162 23 E	SHACKLETON RANGE	RANGE	80 40 S	26 00 W
SENTINEL RANGE	RANGE	78 10 S	85 30 W	SHACKLETON PEAK SEE			
				SHACKLETON MOUNT	MOUNTAIN	65 13 S	63 36 W
SENTINELS, THE	ROCKS IN WATER	94 16 S	36 16 W				
SENTRY ROCKS	ROCKS IN WATER	70 45 S	167 24 E	SHACKLETON RANGE	RANGE	80 40 S	26 00 W
SEPARATION, MOUNT	PEAK	53 01 S	75 33 E	SHACKLETON SHELF ICE SEE			
SEPARATION RANGE	RANGE	84 05 S	174 00 E	SHACKLETON ICE SHELF	ICE SHELF	66 00 S	100 00 E
SEQUENCE HILLS	HILLS	73 03 S	161 15 E	SHACKLETONS PASS SEE			
				SHACKLETON GAP	GAP	54 08 S	37 12 W
SERAPH RAY	BAY	72 28 S	95 12 W	SHADOW, MOUNT	PEAK	71 56 S	167 25 E
SFRKAMMEN, GORA SEE				SHADOW BLUFF	BLUFF	71 57 S	167 31 E
SOUTH MASSON RANGE	RANGE	67 53 S	62 47 E				
SERPAN PEAK	PEAK	82 34 S	54 50 W	SHAFER PEAK	PEAK	74 01 S	162 36 E
SERPIENTE, ENSENADA DE LA SEE				SHAG FELSEN SEE SHAG ROCKS	ROCKS IN WATER	53 33 S	42 02 W
SEA SERPENT COVE	COVE	57 02 S	26 42 W	SHAG ISLAND	ISLAND	52 55 S	73 35 E
SERRANO, ISLA SFE LAVOISIER ISLAND	ISLAND	66 12 S	66 44 W	SHAGNASTY ISLAND	ISLAND	60 44 S	45 38 W
				SHAG POINT	POINT	54 02 S	37 27 W
SERTINNAME, GORY SEE							
SORTINDANE PEAKS	PEAKS	68 08 S	62 24 E	SHAG ROCK SEE SHAG ISLAND	ISLAND	52 55 S	73 35 E
SETENIEN PEAK	PEAK	72 03 S	4 45 E	SHAG ROCK	ROCK IN WATER	66 00 S	65 38 W
SFUJ PEAKS	PEAKS	67 19 S	66 55 W	SHAG ROCKS	ROCKS IN WATER	53 33 S	42 02 W
SEVEN, PEAK	PEAK	69 41 S	64 42 E	SHAG SKJODERNE SFE SHAG ROCKS	ROCKS IN WATER	53 33 S	42 02 W
SEVEN BUTTRESSES	CLIFFS	63 36 S	57 10 W	SHALLOP COVE	COVE	54 14 S	37 20 W
SEWARD MOUNTAINS	MOUNTAINS	72 26 S	66 15 W	SHALLOW BAY	BAY	67 48 S	67 28 E
SEWING-MACHINE NEEDLES	ROCKS IN WATER	62 58 S	60 30 W	SHAMBLES GLACIER	GLACIER	67 20 S	68 13 W
SEYMOUR, CAPE SEE SEYMOUR ISLAND	ISLAND	64 17 S	56 45 W	SHANKLIN GLACIER	GLACIER	84 37 S	176 46 E
SEYMOUR ISLAND	ISLAND	64 17 S	56 45 W	SHANNON POINT	POINT	54 52 S	35 58 W
SFINKSEN NUNATAK	NUNATAK	72 18 S	3 47 W	SHANTY POINT	POINT	66 25 S	65 38 W
SHACKLETON, MOUNT	MOUNTAIN	65 13 S	63 36 W	SHAPLESS MOUNTAIN	MOUNTAIN	77 26 S	160 26 E
SHACKLETON COAST	COAST	82 00 S	162 00 E	SHAPLEY RIDGE	RIDGE	86 19 S	129 10 W
SHACKLETON GAP	GAP	54 08 S	37 12 W	SHARBRONNEAU, CAPE	CAPE	70 50 S	61 27 W
SHACKLETON GLACIER	GLACIER	84 35 S	176 15 W	SHARBRONNEAU ISLAND SEE			
SHACKLETON HARBOUR SEE DUPERRÉ BAY	BAY	64 27 S	62 41 W	SHARBRONNEAU, CAPE	CAPE	70 50 S	61 27 W

SHARK ISLAND SEE HAKKLEEN ISLAND	ISLAND	67 00 S	57 17 E	SHELTER COVE	COVE	63 41 S	57 57 W
SHARKS TOOTH	NUNATAK	76 02 S	159 38 E	SHELTER ISLANDS	ISLANDS	65 15 S	64 17 W
SHARMAN ROCK	ROCK IN WATER	62 06 S	58 28 W	SHELTER POINT	POINT	54 04 S	37 01 W
SHARP, MOUNT	MOUNTAIN	77 53 S	86 .0 W	SHELTON, MOUNT	MOUNTAIN	71 41 S	166 48 E
SHARP GLACIER	GLACIER	67 20 S	66 27 W	SHELTON HEAD	HEADLAND	72 28 S	97 25 W
SHARP PEAK	PEAK	62 32 S	60 04 W	SHELTON NUNATAKS	NUNATAKS	75 43 S	70 35 W
SHARP PFAK	PEAK	66 02 S	65 18 W	SHENK PEAK	PEAK	85 11 S	174 45 W
S, HASSEL, MOUNT SEE				SHENNAN, MOUNT	MOUNTAIN	70 14 S	65 34 E
HASSEL, MOUNT	PEAK	86 28 S	164 28 W	SHEPARD CLIFF	CLIFF	74 08 S	161 09 E
SHATTUCK, MOUNT	PEAK	80 26 S	81 37 W	SHEPARD ISLAND	ISLAND	74 25 S	132 30 W
SHAWLA ISLAND	ISLAND	66 58 S	57 21 E	SHEPHERD DOME	MOUNTAIN	74 52 S	99 33 W
SHAW, MOUNT	PEAK	69 57 S	64 33 E	SHEPPARD NUNATAK	NUNATAK	63 22 S	56 59 W
SHAW GLACIER SEE				SHEPPARD POINT	POINT	63 22 S	56 58 W
KITCHENSIDE GLACIER	GLACIER	67 46 S	47 36 E	SHEPPARD ROCKS	ROCKS ON LAND	75 37 S	158 38 E
SHAW ISLANDS	ISLANDS	67 33 S	47 44 E	SHERIFF, CAPE SEE SHIRREFF, CAPE	CAPE	62 27 S	60 47 W
SHAW MASSIF	MASSIF	72 00 S	66 55 E	SHERLAC POINT	POINT	64 44 S	62 40 W
SHEAR, MOUNT	MOUNTAIN	78 21 S	84 13 W	SHERMAN ISLAND	ISLAND	72 38 S	100 00 W
SHEAPER STACK	STACK	61 55 S	58 05 W	SHERRETT BAY	BAY	62 02 S	57 50 W
SHEEHAN GLACIER	GLACIER	70 56 S	162 24 E	SHERRELL POINT	POINT	63 18 S	59 43 W
SHEEHAN ISLANDS	ISLANDS	67 22 S	59 46 E	SHERWIN PEAK	PEAK	82 37 S	161 48 E
SHEEHAN MESA	MESA	73 01 S	162 18 E	SHERLAC POINT	POINT	64 44 S	62 40 W
SHEEHAN NUNATAK SEE				SHERMAN ISLAND	ISLAND	72 38 S	100 00 W
SHEEHAN ISLANDS	ISLANDS	67 22 S	59 46 E	SHERRETT BAY	BAY	62 02 S	57 50 W
SHEEHAN TARLELAND SEE				SHERRELL POINT	POINT	63 18 S	59 43 W
SHEEHAN MESA	MESA	73 01 S	162 18 E	SHERWIN PEAK	PEAK	82 37 S	161 48 E
SHEELAGH ISLANDS	ISLANDS	66 32 S	50 12 E	SHERLAC POINT	POINT	64 44 S	62 40 W
SHEEP POINT	POINT	54 04 S	37 08 W	SHERMAN ISLAND	ISLAND	72 38 S	100 00 W
SHEETS PEAK	PEAK	85 25 S	125 52 W	SHERRETT BAY	BAY	62 02 S	57 50 W
SHEFFIELD, CAPE	CAPE	62 37 S	61 19 W	SHERRELL POINT	POINT	63 18 S	59 43 W
SHEFFIELD, MOUNT	MOUNTAIN	80 10 S	25 42 W	SHERWIN PEAK	PEAK	82 37 S	161 48 E
SHFILA COVE	COVE	60 45 S	44 46 W	SHERLAC POINT	POINT	64 44 S	62 40 W
SHELBY, MOUNT	MOUNTAIN	68 09 S	65 50 W	SHERMAN ISLAND	ISLAND	72 38 S	100 00 W
SHELBY GLACIER SEE GULD GLACIER	GLACIER	66 47 S	64 39 W	SHERRETT BAY	BAY	62 02 S	57 50 W
SHELL GLACIER	GLACIER	77 16 S	166 25 E	SHERRELL POINT	POINT	63 18 S	59 43 W
				SHERWIN PEAK	PEAK	82 37 S	161 48 E
				SHERLAC POINT	POINT	64 44 S	62 40 W
				SHERMAN ISLAND	ISLAND	72 38 S	100 00 W
				SHERRETT BAY	BAY	62 02 S	57 50 W
				SHERRELL POINT	POINT	63 18 S	59 43 W
				SHERWIN PEAK	PEAK	82 37 S	161 48 E
				SHERLAC POINT	POINT	64 44 S	62 40 W
				SHERMAN ISLAND	ISLAND	72 38 S	100 00 W
				SHERRETT BAY	BAY	62 02 S	57 50 W
				SHERRELL POINT	POINT	63 18 S	59 43 W
				SHERWIN PEAK	PEAK	82 37 S	161 48 E
				SHERLAC POINT	POINT	64 44 S	62 40 W
				SHERMAN ISLAND	ISLAND	72 38 S	100 00 W
				SHERRETT BAY	BAY	62 02 S	57 50 W
				SHERRELL POINT	POINT	63 18 S	59 43 W
				SHERWIN PEAK	PEAK	82 37 S	161 48 E
				SHERLAC POINT	POINT	64 44 S	62 40 W
				SHERMAN ISLAND	ISLAND	72 38 S	100 00 W
				SHERRETT BAY	BAY	62 02 S	57 50 W
				SHERRELL POINT	POINT	63 18 S	59 43 W
				SHERWIN PEAK	PEAK	82 37 S	161 48 E
				SHERLAC POINT	POINT	64 44 S	62 40 W
				SHERMAN ISLAND	ISLAND	72 38 S	100 00 W
				SHERRETT BAY	BAY	62 02 S	57 50 W
				SHERRELL POINT	POINT	63 18 S	59 43 W
				SHERWIN PEAK	PEAK	82 37 S	161 48 E
				SHERLAC POINT	POINT	64 44 S	62 40 W
				SHERMAN ISLAND	ISLAND	72 38 S	100 00 W
				SHERRETT BAY	BAY	62 02 S	57 50 W
				SHERRELL POINT	POINT	63 18 S	59 43 W
				SHERWIN PEAK	PEAK	82 37 S	161 48 E
				SHERLAC POINT	POINT	64 44 S	62 40 W
				SHERMAN ISLAND	ISLAND	72 38 S	100 00 W
				SHERRETT BAY	BAY	62 02 S	57 50 W
				SHERRELL POINT	POINT	63 18 S	59 43 W
				SHERWIN PEAK	PEAK	82 37 S	161 48 E
				SHERLAC POINT	POINT	64 44 S	62 40 W
				SHERMAN ISLAND	ISLAND	72 38 S	100 00 W
				SHERRETT BAY	BAY	62 02 S	57 50 W
				SHERRELL POINT	POINT	63 18 S	59 43 W
				SHERWIN PEAK	PEAK	82 37 S	161 48 E
				SHERLAC POINT	POINT	64 44 S	62 40 W
				SHERMAN ISLAND	ISLAND	72 38 S	100 00 W
				SHERRETT BAY	BAY	62 02 S	57 50 W
				SHERRELL POINT	POINT	63 18 S	59 43 W
				SHERWIN PEAK	PEAK	82 37 S	161 48 E
				SHERLAC POINT	POINT	64 44 S	62 40 W
				SHERMAN ISLAND	ISLAND	72 38 S	100 00 W
				SHERRETT BAY	BAY	62 02 S	57 50 W
				SHERRELL POINT	POINT	63 18 S	59 43 W
				SHERWIN PEAK	PEAK	82 37 S	161 48 E
				SHERLAC POINT	POINT	64 44 S	62 40 W
				SHERMAN ISLAND	ISLAND	72 38 S	100 00 W
				SHERRETT BAY	BAY	62 02 S	57 50 W
				SHERRELL POINT	POINT	63 18 S	59 43 W
				SHERWIN PEAK	PEAK	82 37 S	161 48 E
				SHERLAC POINT	POINT	64 44 S	62 40 W
				SHERMAN ISLAND	ISLAND	72 38 S	100 00 W
				SHERRETT BAY	BAY	62 02 S	57 50 W
				SHERRELL POINT	POINT	63 18 S	59 43 W
				SHERWIN PEAK	PEAK	82 37 S	161 48 E
				SHERLAC POINT	POINT	64 44 S	62 40 W
				SHERMAN ISLAND	ISLAND	72 38 S	100 00 W
				SHERRETT BAY	BAY	62 02 S	57 50 W
				SHERRELL POINT	POINT	63 18 S	59 43 W
				SHERWIN PEAK	PEAK	82 37 S	161 48 E
				SHERLAC POINT	POINT	64 44 S	62 40 W
				SHERMAN ISLAND	ISLAND	72 38 S	100 00 W
				SHERRETT BAY	BAY	62 02 S	57 50 W
				SHERRELL POINT	POINT	63 18 S	59 43 W
				SHERWIN PEAK	PEAK	82 37 S	161 48 E
				SHERLAC POINT	POINT	64 44 S	62 40 W
				SHERMAN ISLAND	ISLAND	72 38 S	100 00 W
				SHERRETT BAY	BAY	62 02 S	57 50 W
				SHERRELL POINT	POINT	63 18 S	59 43 W
				SHERWIN PEAK	PEAK	82 37 S	161 48 E
				SHERLAC POINT	POINT	64 44 S	62 40 W
				SHERMAN ISLAND	ISLAND	72 38 S	100 00 W
				SHERRETT BAY	BAY	62 02 S	57 50 W
				SHERRELL POINT	POINT	63 18 S	59 43 W
				SHERWIN PEAK	PEAK	82 37 S	161 48 E
				SHERLAC POINT	POINT	64 44 S	62 40 W
				SHERMAN ISLAND	ISLAND	72 38 S	100 00 W
				SHERRETT BAY	BAY	62 02 S	57 50 W
				SHERRELL POINT	POINT	63 18 S	59 43 W
				SHERWIN PEAK	PEAK	82 37 S	161 48 E
				SHERLAC POINT	POINT	64 44 S	62 40 W
				SHERMAN ISLAND	ISLAND	72 38 S	100 00 W
				SHERRETT BAY	BAY	62 02 S	57 50 W
				SHERRELL POINT	POINT	63 18 S	59 43 W
				SHERWIN PEAK	PEAK	82 37 S	161 48 E
				SHERLAC POINT	POINT	64 44 S	62 40 W
				SHERMAN ISLAND	ISLAND	72 38 S	100 00 W
				SHERRETT BAY	BAY	62 02 S	57 50 W
				SHERRELL POINT	POINT	63 18 S	59 43 W
				SHERWIN PEAK	PEAK	82 37 S	161 48 E
				SHERLAC POINT	POINT	64 44 S	62 40 W
				SHERMAN ISLAND	ISLAND	72 38 S	100 00 W
				SHERRETT BAY	BAY	62 02 S	57 50 W
				SHERRELL POINT	POINT	63 18 S	59 43 W
				SHERWIN PEAK	PEAK	82 37 S	161 48 E
				SHERLAC POINT	POINT	64 44 S	62 40 W
				SHERMAN ISLAND	ISLAND	72 38 S	100 00 W
				SHERRETT BAY	BAY	62 02 S	57 50 W
				SHERRELL POINT	POINT	63 18 S	59 43 W
				SHERWIN PEAK	PEAK	82 37 S	161 48 E
				SHERLAC POINT	POINT	64 44 S	62 40 W
				SHERMAN ISLAND	ISLAND	72 38 S	100 00 W
				SHERRETT BAY	BAY	62 02 S	57 50 W
				SHERRELL POINT	POINT	63 18 S	59 43 W
				SHERWIN PEAK	PEAK	82 37 S	161 48 E
				SHERLAC POINT	POINT	64 44 S	62 40 W
				SHERMAN ISLAND	ISLAND	72 38 S	100 00 W
				SHERRETT BAY	BAY	62 02 S	57 50 W
				SHERRELL POINT	POINT	63 18 S	59 43 W
				SHERWIN PEAK	PEAK	82 37 S	161 48 E
				SHERLAC POINT	POINT	64 44 S	62 40 W
				SHERMAN ISLAND	ISLAND	72 38 S	100 00 W
				SHERRETT BAY	BAY	62 02 S	57 50 W
				SHERRELL POINT	POINT	63 18 S	59 43 W
				SHERWIN PEAK	PEAK	82 37 S	161 48 E
				SHERLAC POINT	POINT	64 44 S	62 40 W
				SHERMAN ISLAND	ISLAND	72 38 S	100 00 W
				SHERRETT BAY	BAY	62 02 S	57 50 W
				SHERRELL POINT	POINT	63 18 S	59 43 W
				SHERWIN PEAK	PEAK	82 37 S	161 48 E
				SHERLAC POINT	POINT	64 44 S	62 40 W
				SHERMAN ISLAND	ISLAND	72 38 S	100 00 W
				SHERRETT BAY	BAY	62 02 S	57 50 W
				SHERRELL POINT	POINT	63 18 S	59 43 W
				SHERWIN PEAK	PEAK	82 37 S	161 48 E
				SHERLAC POINT	POINT	64 44 S	62 40 W
				SHERMAN ISLAND			

SHINGLE COVE	COVE	60 39 S	45 34 W	SHCRT, MCINT	MOUNTAIN	72 50 S	162 13 E
SHINN, MOUNT	MOUNTAIN	78 27 S	85 46 W	SHCRTIC COL	COL	64 16 S	59 13 W
SHINNAN GLACIER	GLACIER	67 55 S	44 38 E	SHCRT ISLAND	ISLAND	63 57 S	60 24 W
SHINNAN ROCKS	ROCKS ON LAND	67 57 S	44 33 E	SHCHILDER MOUNTAIN	MOUNTAIN	76 38 S	162 07 E
SHINOH, ROCK	ROCK ON LAND	68 03 S	43 44 E	SHCHA FLAT	FLAT	69 01 S	39 34 E
SHIP CONE	PEAK	76 40 S	159 35 E	SHPIA, VOZVYSHENNOST' SEE			
SHIPLEY GLACIER	GLACIER	71 26 S	169 12 E	SPIESS SEAMOUNT	SEAMOUNT	94 40 S	0 15 E
SHIPTON RIDGE	RIDGE	76 40 S	159 51 E	SHRADER, GLACIER SEE			
SHIRASE COAST	COAST	78 30 S	156 00 W	SCHRADER GLACIER	GLACIER	54 07 S	37 39 W
SHIRASE GLACIER	GLACIER	70 10 S	38 35 E	SHROVE POINT	POINT	57 04 S	26 39 W
SHIRREFF, CAP SEE SHIRREFF, CAPE	CAPE	62 27 S	60 47 W	SHULL ROCKS	ROCKS IN WATER	66 27 S	66 40 W
SHIRREFF'S COVE SEE EMERALD COVE	COVE	61 55 S	57 46 W	SHULTS PENINSULA	PENINSULA	78 52 S	162 38 E
SHIRLEY, MOUNT	MOUNTAIN	75 39 S	142 00 W	SHULTZ PEAK	PEAK	76 10 S	160 51 E
SHIRLFY ISLAND	ISLAND	66 17 S	110 30 E	SHUMSKIY COVE	COVE	67 04 S	67 21 W
SHIRREFF, CAPE	CAPE	62 27 S	60 47 W	SHURLEY RIDGE	RIDGE	84 54 S	65 23 W
SHIRREFF COVE	COVE	62 28 S	60 48 W	SHUTE, MOUNT	MOUNTAIN	71 50 S	165 47 E
SHIRREFF'S COVE SEE SHIRREFF COVE	COVE	62 28 S	60 48 W	SIRBALD, CAPE	CAPE	73 54 S	165 23 E
SHISHKOFF'S ISLAND SEE				SIBELIUS GLACIER	GLACIER	69 55 S	70 05 W
CLARENCE ISLAND	ISLAND	61 12 S	54 05 W	SICKLE MOUNTAIN	MOUNTAIN	68 53 S	66 47 W
SHIVER POINT	POINT	65 03 S	61 22 W	SICKLE NUNATAK	NUNATAK	71 32 S	161 56 E
SHMIDT, CAPE SEE SHMIDI POINT	POINT	66 55 S	67 02 W	SIDDERS, ISLOTES SEE PI ISLANDS	ISLANDS	64 20 S	62 53 W
SHMIDI POINT	POINT	66 55 S	67 02 W	SIDDONS POINT	POINT	62 33 S	60 26 W
SHOCKEY PEAK	PEAK	77 36 S	86 47 W	SIDLEY, MOUNT	MOUNTAIN	77 02 S	126 05 W
SHOCKLEY BLUFF	BLUFF	73 21 S	164 55 E	SIDNEY HERBERT SOUND SEE			
SHOEMAKER GLACIER	GLACIER	73 46 S	164 45 E	HERBERT SOUND	SOUND	63 55 S	57 40 W
SHOEMAKER PEAK	PEAK	79 51 S	82 19 W	SIEFKER RIDGE	RIDGE	79 09 S	85 19 W
SHOEMAKER POINT	POINT	54 01 S	38 02 W	SIEGE DOME	SUMMIT	84 16 S	172 22 E
SHOESMITH GLACIER	GLACIER	67 51 S	67 13 W	SIENIATKOWSKI GLACIER	GLACIER	75 54 S	144 12 W
SHOKALSKI, DÉPOIT SEE				SIERRA, ROCA SEE SAW ROCK	ROCK IN WATER	57 03 S	26 47 W
SHOKALSKY BAY	BAY	69 15 S	67 55 W	SIFFREY CAPE SEE PRIME HEAD	HEADLAND	63 13 S	57 17 W
SHOKALSKI STRAIT SEE				SIFFREY POINT	POINT	63 14 S	57 11 W
SHOKALSKY BAY	BAY	69 15 S	69 55 W	SIGAREN ISLANDS	ISLANDS	69 10 S	39 28 E
SHOMO ROCK	ROCK ON LAND	75 35 S	159 09 E	SIGHING PEAK	PEAK	67 24 S	67 59 W

SIGLIN ROCKS	ROCKS ON LAND	74 10 S	114 54 W	SIMPSON ROCKS	ROCKS IN WATER	61 58 S	57 23 W
SIGMA ISLANDS	ISLANDS	64 14 S	62 55 W	SIMPSONS ISLANDS SEE SIMPSON ROCKS	ROCKS IN WATER	61 58 S	57 23 W
SIGNY ISLAND	ISLAND	60 43 S	45 38 W	SIMSARTAN, MOUNT	MOUNTAIN	86 06 S	132 50 W
SIGURD KNOLLS	KNOLLS	71 21 S	7 38 E	SIMS ISLAND	ISLAND	73 21 S	78 19 W
SIGNY GLACIER	GLACIER	71 52 S	8 36 E	SINBAD ROCK	ROCK IN WATER	62 10 S	59 02 W
SIKORSKI GLACIER	GLACIER	71 44 S	98 30 W	SINCLAIR ISLAND	ISLAND	64 55 S	63 53 W
SIKORSKY GLACIER	GLACIER	64 12 S	60 53 W	SINGLE PROMONTORY	PROMONTORY	69 48 S	68 36 E
SILK GLACIER	GLACIER	81 09 S	158 55 E	SINKER ROCK	ROCK IN WATER	64 49 S	63 30 W
SILLARD ISLANDS	ISLANDS	66 37 S	67 35 W	SINIAN ROCKS SEE SHINNAN ROCKS	ROCKS ON LAND	67 57 S	44 33 E
SILVA RIDGE	RIDGE	73 00 S	162 22 E	SIN NOMRRF, PAMIA SEE SECURITY BAY BAY		64 51 S	63 37 W
SILVER RIDGE	RIDGE	82 16 S	161 40 E	SIN NOMRRF, PUNTA SEE			
SILVEYRA, ISLAS SEE				NAMELESS POINT	POINT	53 59 S	37 41 W
OMICRON ISLANDS	ISLANDS	64 21 S	62 55 W	SINONI ROCK SEE SHINONI ROCK	ROCK ON LAND	68 03 S	43 44 E
SILVIA, ISLOTE SEE SILVIA ROCK	ROCK IN WATER	63 18 S	57 54 W	SIPLE, MOUNT	MOUNTAIN	73 15 S	126 06 W
SILVIA ROCK	ROCK IN WATER	63 18 S	57 54 W	SIPLE COAST	COAST	82 00 S	153 00 W
SIMBAD, ROCA SEE SINBAD ROCK	ROCK IN WATER	62 10 S	59 02 W	SIPLE ISLAND	ISLAND	73 39 S	125 00 W
SIMENSEN PEAK	PEAK	71 55 S	25 31 E	SIREN BAY	BAY	71 27 S	169 19 E
SIMENSENTOPPEN SEE SIMENSEN PEAK	PEAK	71 55 S	25 31 E	SIREN ROCK	ROCK ON LAND	74 33 S	98 24 W
SIMLFR SNOWFIELD	SNOWFIELD	66 03 S	65 05 W	SIR GEORGE NEWMES GLACIER SEE			
SIMMERS PEAKS	PEAKS	66 06 S	52 48 E	NEANES GLACIER	GLACIER	71 41 S	170 10 E
SIMMONDS, MOUNT	MOUNTAIN	70 20 S	159 34 E	SIRIUS, MOUNT	PEAK	84 08 S	163 15 E
SIMMONS, MOUNT	PEAK	80 22 S	81 48 W	SIRIUS ISLANDS	ISLANDS	66 57 S	57 27 E
SIMMONDS PEAK	PEAK	85 58 S	158 32 W	SIRIUS KNOLL	KNOLL	63 43 S	59 36 W
SIMON RIDGE	RIDGE	71 03 S	65 31 E	SIR JOHN MURRAY GLACIER SEE			
SIMPLICITY HILL	HILL	85 06 S	174 38 W	MURRAY GLACIER	GLACIER	71 38 S	170 00 E
SIMPSON, CAPE	CAPE	67 28 S	61 08 E	SIRIUS POINT	POINT	83 57 S	170 06 E
SIMPSON, ILE SEE SIMPSON ROCKS	ROCKS IN WATER	61 58 S	57 23 W	SISCO MESA	MESA	85 50 S	127 48 W
SIMPSON, MOUNT SEE SIMPSON PEAK	PEAK	67 43 S	50 07 E	SISTEFJELL MOUNTAIN	MOUNTAIN	73 23 S	0 44 W
SIMPSON, MOUNT	PEAK	72 06 S	100 45 W	SISTENUP PEAK	PEAK	73 17 S	0 44 W
SIMPSON CRAGS	CRAGS	74 24 S	162 45 E	SISTFRARREN HILL	HILL	73 21 S	0 44 W
SIMPSON GLACIER TONGUE	GLACIER TONGUE	71 14 S	168 50 E	SISTERS, THE SEE SOSTRENE ISLANDS	ISLANDS	65 35 S	75 30 E
SIMPSON HEAD	PROMONTORY	73 21 S	60 59 W	SISTERS, THE	STACKS	71 17 S	170 14 E
SIMPSON MINATAK	NUNATAK	63 58 S	58 54 W	SISTERS' ROCKS SEE SISTERS, THE	STACKS	71 17 S	170 14 E
SIMPSON PEAK	PEAK	67 43 S	50 07 E				

SITKA BAY	BAY	53 59 S	37 24 W	SKERRY ESTE SEE EAST SKERRY	ISLANDS	54 15 S	36 18 W
SJÖGREN FJORD SEE SJÖGREN GLACIER	GLACIER	64 14 S	59 00 W	SKEA PEAK	MOUNTAIN	77 13 S	160 43 E
SJÖGREN GLACIER	GLACIER	64 14 S	59 00 W	SKIDMORF CLIFF	CLIFF	43 24 S	49 30 W
SJÖGREN GLACIER TONGUE	GLACIER TONGUE	64 14 S	58 38 W	SKIGARDEN RIDGE	RIDGE	71 54 S	4 32 E
SKAGEN SEE SAINT MICHAEL MOUNT	HEADLAND	67 10 S	58 21 E	SKILLING ISLAND	ISLAND	60 47 S	45 09 W
SKÅLFREFFN	GLACIER	72 06 S	3 52 E	SKILLY PEAK	PEAK	64 59 S	61 16 W
SKÅLFREFFHALSEN TERRACE	TERRACE	72 16 S	4 10 E	SKIMTEN HILL	HILL	72 13 S	0 17 E
SKALLEN GLACIER	GLACIER	69 40 S	39 33 E	SKINNER, MOUNT	MOUNTAIN	84 45 S	171 10 W
SKALLEN HILLS	HILLS	69 39 S	39 25 E	SKINNER PEAK	PEAK	84 46 S	112 53 W
SKALLEVIKA	BAY	69 41 S	39 25 E	SKINNER RIDGE	RIDGE	74 25 S	161 40 E
SKALLVIKHALSEN HILLS	HILLS	69 41 S	39 18 E	SKINNER SADDLE	SADDLE	80 55 S	159 20 E
SKALLEVIK POINT	POINT	69 41 S	39 15 E	SKITTLE, MOUNT	MOUNTAIN	54 24 S	36 11 W
SKALLEVIKSODDEN SEE				SKJEGGET PEAK	PEAK	69 26 S	39 35 E
SKALLEVIK POINT	POINT	69 41 S	39 15 E	SKNAPSKJAR ROCKS SEE			
SKAPPELNAREN SPUR	SPUR	73 43 S	4 33 W	SKRAP SKERRIES	ISLANDS	54 15 S	36 19 W
SKARET PASS	PASS	72 33 S	0 23 E	SKODDEHEDET PEAK	PEAK	72 50 S	3 51 W
SKARSDALEN VALLEY	VALLEY	72 33 S	0 30 E	SKOLLSBERG, CAP SEE			
SKARSNUTEN PEAK	PEAK	72 32 S	0 22 E	SKOTTSBERG POINT	POINT	63 55 S	60 49 W
SKARVHALSEN SADDLE	SADDLE	73 20 S	1 39 W	SKOMAKER MULLET SEE COBBLERS COVE	COVE	54 16 S	36 18 W
SKARVSNES FORELAND	FORELAND	69 28 S	39 39 E	SKONTORP COVE	COVE	64 54 S	62 52 W
SKAVLHO MOUNTAIN	MOUNTAIN	72 02 S	14 30 E	SKONTORP ROCK	ROCK IN WATER	54 30 S	36 43 W
				SKONTORP COVE SEE SKONTORP COVE	COVE	64 54 S	62 52 W
SKAVLSLETTA FLAT	FLAT	73 26 S	3 42 W	SKCHEFFJLL	MOUNTAIN	66 27 S	53 57 E
SKAVSLETTA FLAT SEE				SKRVFBRADDEN	SLOPE	72 07 S	5 33 E
SKAVLSLETTA FLAT	FLAT	73 26 S	3 42 W	SKDVEHALSEN SADDLE	SADDLE	72 04 S	6 11 E
SKEEN ROCKS	ROCKS IN WATER	67 47 S	69 54 W	SKRVETANGEN SPUR	SPUR	72 03 S	5 20 E
SKEIDSBROGT HILL	HILL	72 06 S	11 25 E	SKTTSBERG, CAPE SEE			
SKEIDSHOVEN MOUNTAIN	MOUNTAIN	72 08 S	11 31 E	SKOTTSBERG POINT	POINT	63 55 S	60 49 W
SKELLY PEAK	PEAK	79 21 S	85 14 W	SKTTSBERG POINT	POINT	63 55 S	60 49 W
SKELTON GLACIER	GLACIER	78 45 S	161 42 E	SKTTSBERG POINT	POINT	63 55 S	60 49 W
SKELTON ICEFALLS	ICEFALLS	78 15 S	159 25 E	SKTTSBERG POINT	POINT	63 55 S	60 49 W
SKELTON INLET	INLET	78 54 S	162 15 E	SKTTSBERG POINT	POINT	63 55 S	60 49 W
SKELTON NÉVÉ	NÉVÉ	78 20 S	160 00 E	SKTTSBERG POINT	POINT	63 55 S	60 49 W
SKER POINT	POINT	64 03 S	57 18 W	SKTTSBERG POINT	POINT	63 55 S	60 49 W

SKREDBOTHEN CIRQUE	CIRQUE	71 59 S	4 27 E	SILMAN GLACIER	GLACIER	67 40 S	61 35 W
SKRIVESTIKKA NUNATAK	NUNATAK	72 12 S	14 29 E	SILONE GLACIER	GLACIER	72 00 S	170 00 E
SKUA BEACH	BEACH	53 05 S	73 41 E	SLOFT ROCKS	ROCKS ON LAND	73 43 S	4 17 W
SKUA CREEK	MARINE CHANNEL	65 15 S	64 16 W	SLCSARCZYK BAY SEE DOUBTFUL BAY	BAY	54 52 S	36 01 W
SKUA GLACIER	GLACIER	42 55 S	157 40 E	SLCSAPCZYK HARBOUR SEE DOUBTFUL BAY	BAY	54 52 S	36 01 W
SKUA HILL PEAK	PEAK	76 50 S	145 24 W	SLCSAREZYK BAY SEE DOUBTFUL BAY	BAY	54 52 S	36 01 W
SKUA INLET SEE SKUA CREEK	MARINE CHANNEL	65 15 S	64 16 W	SLCSARCZYK BAY SEE DOUBTFUL BAY	BAY	54 52 S	36 01 W
SKUA ISLAND	ISLAND	54 01 S	37 15 W	SLCSARCZYK CRAG	CRAG	54 51 S	35 59 W
SKUA ISLAND	ISLAND	65 15 S	64 16 W	SLOT, THE	GLACIER	82 40 S	155 05 E
SKUA LAKE	LAKE	77 38 S	166 25 E	SLUMKEY ISLAND	ISLAND	65 30 S	65 28 W
SKUA POINT	POINT	54 15 S	36 18 W	SLUSHER NUNATAK	NUNATAK	74 27 S	99 06 W
SKUADY SEE EVANS, CAPE	CAPE	77 38 S	166 24 E	SMAALAND BAY SEE SMAALAND COVE	COVE	54 52 S	36 03 W
SKY-HI NUNATAKS	NUNATAKS	74 52 S	71 30 W	SMAALAND COVE	COVE	54 52 S	36 03 W
SKY ROCK	ROCK IN WATER	53 59 S	37 30 W	SMÄHAUSANF NUNATAKS	NUNATAKS	71 33 S	25 18 E
SKYTRAIN ICE RISE	ICE RISE	79 40 S	79 30 W	SMÄKNOLTANE PEAKS	PEAKS	72 07 S	8 03 E
SLADEN, MOUNT	MOUNTAIN	60 41 S	45 17 W	SMÄKOVANE CIRQUES	CIRQUES	71 54 S	5 32 E
SLALÄMA SLOPE	SLOPE	72 31 S	3 25 W	SMALEGGA RIDGE	RIDGE	72 01 S	24 04 E
SLAVA BAY	BAY	68 50 S	154 50 E	SMALL BAY	BAY	54 07 S	36 47 W
SLEGGERS GLACIER	GLACIER	71 25 S	162 42 E	SMALL ISLAND	ISLAND	64 00 S	61 27 W
SLEGGERS ICEFALL	ICEFALL	71 28 S	163 12 E	SMALL RAZORBACK ISLAND SEE LITTLE RAZORBACK ISLAND	ISLAND	77 40 S	166 31 E
SLEIDNIR GLACIER	GLACIER	66 29 S	63 59 W	SMALL ROCK	ROCK IN WATER	60 43 S	45 36 W
SLESSOR GLACIER	GLACIER	74 20 S	28 30 W	SMART, MOUNT	MOUNTAIN	75 16 S	70 14 W
SLESSOR PEAK	PEAK	66 31 S	64 58 W	SMÄSPONEN NUNATAK	NUNATAK	72 00 S	3 55 E
SLETTFJELLET	PEAK	71 45 S	6 45 E	SMÄTIND PEAK	PEAK	72 33 S	2 57 W
SLETTEN, MOUNT	MOUNTAIN	85 47 S	153 30 W	SMEDLAND BAY SEE DOUBTFUL BAY	BAY	54 52 S	36 01 W
SLETTFJELL	MOUNTAIN	72 08 S	3 19 W	SMETHURST, MOUNT	MOUNTAIN	66 50 S	52 36 E
SLETTFJELLYKLIMPEN SPUR	SPUR	72 09 S	3 18 W	SMIGGERS ISLAND	ISLAND	65 27 S	65 21 W
SLETTFJELLYNITANE PEAKS	PEAKS	72 05 S	3 18 W	SMILLIE PEAK	PEAK	54 17 S	36 57 W
SLETON, MOUNT SEE SLETTEN, MOUNT	MOUNTAIN	85 47 S	153 30 W	SMITH, CAPE	CAPE	62 52 S	62 19 W
SLITHALLEFT SLOPE	SLOPE	72 03 S	2 57 E	SMITH, CAPE SEE IRWIN, CAPE	CAPE	84 41 S	170 03 W
SLOCKY GLACIER	GLACIER	71 58 S	4 44 E	SMITH, MOUNT	PEAK	76 03 S	161 42 E
SLOCKNITEN PEAK	PEAK	72 02 S	4 42 E				
SLOCKSTALLEN MOUNTAIN	MOUNTAIN	72 01 S	4 43 E				

**BLANK PAGE**

**-CONTINUED-**



GAZETTEER


NO. 14-3

5

OF

5

F  
S  
T  
C



MICROCOPY RESOLUTION TEST CHART  
NATIONAL BUREAU OF STANDARDS-1963-A

XST HQ FORM 58 ( 13 FEB 80 )

SMITH BAY SEE SMITH INLET	INLET	70 25 S	62 00 W	SMYTH INLET SEE SMITH INLET	BAY	70 59 S	167 52 E
SMITH BLUFF	BLUFF	82 05 S	162 20 E	SNAKE ROCKS	ROCKS IN WATER	65 08 S	64 27 W
SMITH BLIFFS	BLUFFS	72 32 S	94 56 W	SNAKE RIDGE	RIDGE	84 49 S	66 30 W
SMITH GLACIER	GLACIER	75 03 S	111 12 W	SNAKESKIN GLACIER	GLACIER	84 51 S	170 40 E
SMITH HEIGHTS	HEIGHTS	76 52 S	157 07 E	SNARBYNITEN SEE SNARBY PEAK	PEAK	72 02 S	1 37 E
SMITH INLET	BAY	70 59 S	167 52 E	SNARRY PEAK	PEAK	72 02 S	1 37 E
SMITH INLET	INLET	70 25 S	62 00 W	SNEDEKER GLACIER	GLACIER	66 27 S	106 48 E
SMITH ISLAND	ISLAND	63 00 S	62 30 W	SNICK PASS	PASS	70 41 S	69 25 W
SMITH ISLANDS	ISLANDS	66 18 S	110 27 E	SNIFE PEAK	PEAK	60 45 S	45 41 W
SMITH KNOR	PEAK	85 25 S	87 15 W	SNØBJØRGA BLUFF	BLUFF	72 05 S	4 39 E
SMITH LAKE	LAKE	66 07 S	101 17 E	SNODGRASS ISLAND	ISLAND	65 26 S	65 29 W
SMITH MOUNTAINS SEE SMITH MOUNT	PEAK	76 03 S	161 42 E	SNØHETTA DOME	BLUFF	72 11 S	2 48 W
SMITH PEAK	PEAK	72 05 S	99 28 W	SNØKALLEN HILL	HILL	71 42 S	1 32 W
SMITH PEAKS	PEAKS	67 57 S	62 29 E	SNØKJERRINGA HILL	HILL	71 39 S	1 35 W
SMITH PENINSULA	PENINSULA	74 25 S	61 15 W	SNØHUTANE PEAKS	PEAKS	72 05 S	4 48 E
SMITH POINT	POINT	64 49 S	63 29 W	SNØMITYRIGGEN	RIDGE	72 14 S	5 20 E
SMITH RIDGE	RIDGE	79 07 S	86 32 W	SNØSKALKHAUSEN PEAK	PEAK	72 02 S	13 12 E
SMITH ROCKS	ROCKS IN WATER	67 31 S	63 01 E	SNØTOA TERRACE	TERRACE	71 57 S	4 35 E
SMITHS RENCH	MOUNTAIN	72 10 S	163 08 E	SNØW HILL	HILL	60 43 S	45 38 W
SMITHS CAPE SEE SMITH CAPE	CAPE	62 52 S	62 19 W	SNØW HILL ISLAND	ISLAND	64 28 S	57 12 W
SMITHS ISLAND SEE				SNØW ISLAND	ISLAND	62 47 S	61 23 W
LIVINGSTON ISLAND	ISLAND	62 36 S	60 30 W	SNØW ISLAND SEE CHIONIS ISLAND	ISLAND	63 50 S	60 48 W
SMITH'S ISLAND SEE SMITH ISLAND	ISLAND	63 00 S	62 30 W	SNØW NUMATAKS	PEAKS	73 35 S	77 06 W
SMITH'S ISLE SEE SMITH ISLAND	ISLAND	63 00 S	62 30 W	SNØW PEAK	PEAK	54 00 S	37 55 W
SMITHSON MOUNT	MOUNTAIN	84 59 S	172 19 W	SNØW PLUME PEAK	PEAK	73 32 S	94 27 W
SMITHSON GLACIER	GLACIER	71 15 S	163 52 E	SNØWSHOE GLACIER	GLACIER	68 19 S	66 30 W
SMCKY WALL	MOUNTAIN	54 35 S	36 11 W	SNØWSHOE PASS	PASS	83 02 S	157 40 E
SMCLENSK ISLAND SEE				SNØWY POINT	POINT	74 37 S	163 45 E
LIVINGSTON ISLAND	ISLAND	62 36 S	60 30 W	SNØURBIN ISLAND	ISLAND	65 29 S	65 50 W
SMCOOTH ISLAND	ISLAND	65 13 S	64 16 W	SNUG COVE	COVE	65 30 S	64 26 W
SMYLEY ISLAND	ISLAND	72 55 S	78 00 W	SNUGGERID GLACIER	GLACIER	72 07 S	7 52 E
SMYTH CAPE	CAPE	67 33 S	164 42 E	SNYDER PEAK	PEAK	73 31 S	93 56 W
SMYTH ILE SEE SMITH ISLAND	ISLAND	63 00 S	62 30 W	SNYDER ROCKS	NUMATAKS	66 34 S	107 45 E

SORFRES, RANJA SEE	MALMGREN BAY	BAY	65 45 S	66 07 W	SORFS, MOUNT	MOUNTAIN	67 02 S	51 30 E
SOPHAL, CAPE		CAPE	64 33 S	57 34 W	SORJA POINT	POINT	65 04 S	63 24 W
SOPHAL, ISLA SEE	OMEGA ISLAND	ISLAND	64 20 S	62 56 W	SORNTAG NUNATAK	NUNATAK	44 52 S	86 40 W
SOPHAL PENINSULA		PENINSULA	64 30 S	59 35 W	SOPHIE CLIFF	CLIFF	64 44 S	62 15 W
SOPHS GLACIER		GLACIER	83 42 S	170 05 E	SOPHIE ROCKS SEE SOPHIE CLIFF	CLIFF	64 44 S	62 15 W
SOFTBED NUNATAKS SEE	SOFTBED RIDGES	RIDGES	83 03 S	163 45 E	SORRENSEN NUNATAKS	NUNATAKS	71 41 S	7 57 E
SOFTBED RIDGES		RIDGES	83 03 S	163 45 E	SORRENSEN PEAK	PEAK	71 43 S	167 48 E
SÖGEN ISLAND		ISLAND	65 04 S	64 02 W	SORGF ISLAND	ISLAND	67 11 S	67 43 W
SOGM GLACIER		GLACIER	66 07 S	64 49 W	SORHAIUGEN HILL	HILL	71 48 S	25 37 E
SCHOLT PEAKS		PEAKS	79 43 S	84 12 W	SORHAIUSANF PEAKS	PEAKS	72 47 S	0 15 E
SOLBERG INLET		INLET	68 19 S	65 15 W	SORHJELMEN PEAK	PEAK	71 48 S	26 28 E
SÖLCH GLACIER		GLACIER	67 04 S	66 23 W	SORHORTANE	PEAKS	72 02 S	12 35 E
SOLER, ISLOTES SEE	RHO ISLANDS	ISLANDS	64 17 S	63 00 W	SÖRKAMMEN SEE SOUTH MASSON RANGE	RANGE	67 53 S	62 47 E
SOLITARIA, ROCA SEE	LONE ROCK	ROCK IN WATER	62 21 S	59 50 W	SÖRKAMMEN CREST SEE			
SOLITARIO, ISLOTE SEE					SOUTH MASSON RANGE	RANGE	67 53 S	62 47 E
SOLTON ISLAND		ISLAND	65 06 S	63 05 W	SÖRKOLLEN SEE ONLEY HILL	ROCK ON LAND	67 43 S	63 03 E
SOLITARIO ISLAND		ISLAND	67 52 S	69 26 W	SÖRLING VALLEY	VALLEY	54 22 S	36 18 W
SOLITARY ISLAND SEE	ØKSEN ISLAND	ISLAND	67 21 S	60 09 E	SÖRLE, CAPE	CAPE	60 46 S	44 59 W
SOLITARY ROCKS		ROCKS ON LAND	77 47 S	161 15 E	SÖRLLF BUTTRES	PEAK	54 17 S	36 50 W
SOLLAS GLACIER		GLACIER	77 43 S	162 36 E	SÖRLLF ROCKS	ROCKS IN WATER	60 37 S	46 15 W
SOLO NUNATAK		NUNATAK	72 50 S	163 35 E	SORNA BLUFF	BLUFF	83 18 S	50 40 W
SOLSTREIF ISLAND		ISLAND	64 33 S	62 00 W	SØRN AND BERNT	ROCKS IN WATER	53 59 S	37 55 W
SOLUS, MOUNT		MOUNTAIN	68 50 S	65 27 W	SÖRNITEN SEE FISCHER NUNATAK	NUNATAK	67 44 S	63 03 E
SOLUS ISLAND SEE	SOLITARIO ISLAND	ISLAND	67 52 S	68 26 W	SÖRØYA SEE SHAJULA ISLAND	ISLAND	66 58 S	57 21 E
SOLVAY, MOUNT		PEAK	72 34 S	31 23 E	SORPRESA, GRUPO SEE SONPRESA ROCK	ROCK IN WATER	67 51 S	69 34 W
SOLVAY MOUNTAINS		MOUNTAINS	64 25 S	62 32 W	SORPRESA, ISLOTE SEE			
SOLVAY MOUNTAINS		MOUNTAINS	64 25 S	62 32 W	BREWSTER ISLAND	ISLAND	64 43 S	62 34 W
SOLVAY MOUNTAINS SEE	SOLVAY MOUNTAINS	MOUNTAINS	64 25 S	62 32 W	SORPRESA, ROCA SEE SORPRESA ROCK	ROCK IN WATER	67 51 S	69 34 W
SOPRO GLACIER		GLACIER	45 02 S	167 10 W	SORPRESA ROCK	ROCK IN WATER	67 51 S	69 34 W
SOPERS GLACIER		GLACIER	65 22 S	63 31 W	SØR RONDANE MOUNTAINS	MOUNTAINS	72 00 S	25 00 E
SOPERVILLF ISLAND		ISLAND	65 22 S	64 19 W	SOPDOWNESS BAY SEE STROMNESS BAY	BAY	54 09 S	36 38 W
SOPIGLIAHA GLACIER		GLACIER	67 00 S	67 09 W	SØRSDAL GLACIER	GLACIER	68 42 S	78 10 E
SOPMERVILLF ISLET SEE					SØRSDAL GLACIER TONGUE	GLACIER TONGUE	68 43 S	77 00 E
SOPMERVILLF ISLAND		ISLAND	65 22 S	64 19 W				

SØRSKEIDET VALLEY	VALLEY	72 03 S	11 30 E	SOUTHERN CROSS MOUNTAINS	MOUNTAINS	73 40 S	169 30 E
SØRTINDAIF PEAKS	PEAKS	68 08 S	62 24 E	SOUTHERN ESCARPMENTS SEE			
SCSA BLUFF	BLUFF	82 32 S	42 53 W	SØR RONDANE MOUNTAINS	MOUNTAINS	72 00 S	25 00 E
SØSTRENE ISLANDS	ISLANDS	65 35 S	75 30 E	SOUTHERN FOOTHILLS SEE			
SØSTVENE ISLANDS SEE				INEXPRESSIBLE ISLAND	ISLAND	74 54 S	163 39 E
SØSTRENF ISLANDS	ISLANDS	65 35 S	75 30 E	SOUTHERN NUNATAKS SEE			
				STINEAR NUNATAKS	NUNATAKS	69 42 S	64 30 E
SOTOMAYOR, ISLOTE SEE				SOUTHERN THULE	ISLANDS	59 26 S	21 12 W
SOTOMAYOR ISLAND	ISLAND	63 20 S	57 55 W				
SOTOMAYOP ISLAND	ISLAND	63 20 S	57 55 W	SOUTHERN THULE GROUP SEE			
SOUCEK, MOUNT	MOUNTAIN	66 49 S	50 58 E	SOUTHERN THULE	ISLANDS	59 26 S	27 12 W
SOUCEK RAVINE	RAVINE	66 22 S	110 27 E	SOUTHERN THULE ISLAND SEE			
SOUCEZ GLACIER	GLACIER	86 17 S	154 00 W	THULE ISLAND	ISLAND	59 27 S	27 19 W
				SOUTH FORELAND SEE MELVILLE, CAPE	CAPE	62 02 S	57 37 W
SOUND, THE	PASSAGE	64 19 S	62 58 W	SOUTH GEORGIA	ISLAND	54 15 S	36 45 W
SOURRIE, ILE SEE LAMBDA ISLAND	ISLAND	64 18 S	63 00 W	SOUTH GEORGIA ISLAND SEE			
SOUTH AMERICA GLACIER	GLACIER	77 49 S	161 48 E	SOUTH GEORGIA	ISLAND	54 15 S	36 45 W
SOUTH ANTILLEAN ARC SEE							
SCOTIA RIDGE	UNDERSEA RIDGE	57 00 S	27 00 W	SOUTH GEORGIA NORTHEASTERN RIDGE			
SOUTHARD, CAPE	CAPE	66 33 S	122 04 E	SEE SOUTH GEORGIA RISE	UNDERSEA RISE	50 00 S	24 00 W
				SOUTH GEORGIA RIDGE	UNDERSEA RIDGE	54 00 S	40 00 W
SOUTHARD, MOUNT	MOUNTAIN	72 10 S	159 57 E	SOUTH GEORGIA RISE	UNDERSEA RISE	50 00 S	24 00 W
SOUTH ARM SEE FERRAR GLACIER	GLACIER	77 46 S	163 00 E	SOUTH INDIAN BASIN	UNDERSEA BASIN	60 00 S	120 00 E
SOUTH ATLANTIC ARC SEE				SOUTH ISLAND SEE WYATT ISLAND	ISLAND	67 20 S	67 40 W
SCOTIA RIDGE	UNDERSEA RIDGE	57 00 S	27 00 W				
SOUTH BARRIER	RIDGE	53 09 S	73 35 E	SOUTH ISLAND	ROCK IN WATER	53 03 S	72 36 E
SOUTH BAY	BAY	54 04 S	37 09 W	SOUTH MASSON RANGE	RANGE	67 53 S	62 47 E
				SOUTH ORKNEY ISLANDS	ISLANDS	60 35 S	45 30 W
SOUTH BAY SEE MILES BAY	BAY	54 04 S	37 39 W	SOUTH ORKNEY RIDGE	UNDERSEA RIDGE	60 00 S	40 00 W
SOUTH BAY SEE CUMBERLAND EAST BAY	BAY	54 17 S	36 26 W	SOUTH ORKNEYS SEE			
SOUTH BAY	BAY	62 40 S	60 28 W	SOUTH ORKNEY ISLANDS	ISLANDS	60 35 S	45 30 W
SOUTH BAY	BAY	77 38 S	166 26 E				
SOUTH BEACHES	BEACHES	62 40 S	61 04 W	SOUTH PACIFIC CORDILLERA SEE	UNDERSEA		
				ALBATROSS CORDILLERA	CORDILLERA	45 00 S	115 00 W
SOUTH CAPE	CAPE	60 48 S	45 09 W	SOUTH POINT SEE SOUTH CAPE	CAPE	60 48 S	45 09 W
SOUTH CRFST SEE SOUTH MASSON RANGE	RANGE	67 53 S	62 47 E	SOUTH POINT	POINT	60 45 S	45 42 W
SOUTHEAST PACIFIC BASIN	UNDERSEA BASIN	60 00 S	115 00 W	SOUTH POINT	POINT	63 01 S	60 37 W
SOUTH EAST POINT	POINT	62 59 S	60 31 W	SOUTH SANDWICH ARC SEE			
SOUTHERN, MOUNT	MOUNTAIN	74 12 S	76 28 W	SCOTIA RIDGE	UNDERSEA RIDGE	57 00 S	27 00 W

SOUTH SANDWICH GROUP SEE								
SOUTH SANDWICH ISLANDS	ISLANDS	76 00 S	26 30 W	SPATHLATE RIDGE	RIDGE	73 28 S	167 13 E	
SOUTH SANDWICH ISLANDS	ISLANDS	76 00 S	26 10 W	SPAYD ISLAND	ISLAND	70 21 S	71 45 E	
SOUTH SANDWICH RIDGE	UNDERSEA RIDGE	58 00 S	27 00 W	SPAYD OUTLIER SEE SPAYD ISLAND	ISLAND	70 21 S	71 45 E	
SOUTH SANDWICH TRENCH	UNDERSEA TRENCH	76 30 S	25 10 W	SPEAR GLACIER	GLACIER	75 55 S	68 15 W	
SOUTH SHETLAND SEE				SPEAR NUNATAK	NUNATAK	86 32 S	124 06 W	
SOUTH SHETLAND ISLANDS	ISLANDS	62 00 S	58 00 W	SPEAR SPIR	SPIR	82 38 S	52 22 W	
SOUTH SHETLAND ISLANDS	ISLANDS	62 00 S	58 00 W	SPECTATOR NUNATAK	NUNATAK	70 37 S	159 29 E	
SOUTH SPIT	SPIT	62 14 S	58 49 W	SPEED, MOUNT	MOUNTAIN	84 30 S	176 50 W	
SOUTH STREAM	STREAM	77 27 S	163 44 E	SPEERSCHNIDER POINT	POINT	65 45 S	66 10 W	
SOUTH THOR ISLAND SEE THOR ISLAND	ISLAND	64 33 S	62 00 W	SPELLERS COVE SEE SPILLER COVE	COVE	62 30 S	60 43 W	
SOUTHTRAP ROCK	ROCK IN WATER	62 58 S	56 36 W	SPENCE HARBOR	BAY	60 41 S	45 09 W	
SOUTH VICTORIA LAND SEE				SPENCELBY GLACIER	GLACIER	54 35 S	36 19 W	
VICTORIA LAND	LAND	75 00 S	163 00 E	SPENCER, CAPE	CAPE	68 24 S	147 27 E	
SOUTH WEST BAY	BAY	53 03 S	73 22 E	SPENCER, MOUNT	PEAK	77 17 S	143 20 W	
SOUTHWEST BEACH POINT SEE				SPENCER BLUFF SEE SANTA CRUZ POINT POINT		62 31 S	59 33 W	
SPIT POINT	POINT	53 07 S	73 51 E	SPENCER NUNATAK	NUNATAK	85 21 S	122 11 W	
SOUTHWESTERN AUCKLAND RISE SEE				SPENCER PEAK	PEAK	54 15 S	36 29 W	
MACQUARIE RISE	UNDERSEA RISE	57 00 S	159 00 E	SPENCER-SMITH, CAPE	CAPE	78 02 S	167 30 E	
SOUTH WEST POINT	POINT	54 30 S	37 06 W	SPENCERS STRAITS SEE				
SOUTHWICK, MOUNT	MOUNTAIN	78 46 S	84 55 W	LEWTHWAITE STRAIT	PASSAGE	60 42 S	45 07 W	
SOWLE NUNATAK	NUNATAK	84 03 S	66 05 W	SPENCERS STRAITS SEE				
SOYAT, MOUNT	MOUNTAIN	85 52 S	130 46 W	ENGLISH STRAIT	STRAIT	62 27 S	59 38 W	
SOYLA PEAK	PEAK	72 42 S	3 51 W	SPENCE'S HARBOUR SEE SPENCE HARBOR	BAY	60 41 S	45 09 W	
SOZA, MOUNT	MOUNTAIN	71 10 S	162 34 E	SPEM BLUFF	BLUFF	77 05 S	161 40 E	
SPAAMAN SEE SPAAMAN, MOUNT				SPEERING POINT	POINT	67 24 S	58 31 E	
SPAAMAN, MOUNT	MOUNTAIN	54 16 S	36 52 W	SPEYR ISLAND	ISLAND	63 48 S	60 57 W	
SPAATZ ISLAND	ISLAND	73 12 S	75 00 W	SPEYER, MOUNT	MOUNTAIN	78 52 S	160 42 E	
SPALLANZANI POINT	POINT	64 08 S	61 59 W	SPHAGNUM VALLEY	VALLEY	54 16 S	36 35 W	
SPARLEY ROCKS	ROCKS ON LAND	82 58 S	54 40 W	SPHINX SEE BEEHIVE HILL	HILL	68 16 S	66 10 W	
SPARNEY MOUNT	MOUNTAIN	42 03 S	41 21 W	SPHINX, MOUNT	MOUNTAIN	72 21 S	31 15 E	
SPAYD ISLAND	ISLAND	66 24 S	110 36 E	SPHINX HILL	HILL	62 11 S	58 27 W	
SPARKES BAY	BAY	66 22 S	110 32 E	SPHINX ISLAND	ISLAND	65 54 S	64 53 W	
SPARK POINT SEE CANTIC POINT				SPHINX PEAK	PEAK	72 17 S	165 36 E	

SPHINX ROCK	ROCK IN WATER	60 37 S	46 05 W	SPONHOLZ PEAK	PEAK	80 08 S	83 00 W
SPHINX ROCK	ROCK IN WATER	71 27 S	169 32 E	SPONSORS PFAK	MOUNTAIN	77 18 S	161 24 E
SPIFDEN, CAPE	CAPE	66 25 S	126 48 E	SPONER BAY	BAY	67 36 S	46 15 E
SPIERS NUNATAK	NUNATAK	85 20 S	125 36 W	SPORLI, MOUNT	PEAK	79 33 S	83 39 W
SPIESSBÄNE SEE SPIESS ROCKS	REEF	54 26 S	3 29 E	SPØTA SPJØP	SPUR	72 03 S	4 03 E
SPIESS REEF SEE SPIESS ROCKS	REEF	54 26 S	3 29 E	SPOUTER PEAK	PEAK	65 49 S	62 23 W
SPIESS ROCKS	REEF	54 26 S	3 29 E	SPREKKEFJELLET	MOUNTAIN	71 42 S	5 37 E
SPIESS SEAMOUNT	SEAMOUNT	54 40 S	0 15 E	SPRIGHTLY ISLAND	ISLAND	64 17 S	61 04 W
SPIGOT PEAK	PEAK	64 38 S	62 34 W	SPRING, CAPE SEE SPRING POINT	POINT	64 18 S	61 03 W
SPIKE, THE	ROCK IN WATER	54 01 S	37 19 W	SPRINGER PEAK	PEAK	79 24 S	84 53 W
SPIKE CAPE	POINT	77 18 S	163 43 E	SPRING POINT	POINT	64 18 S	61 03 W
SPILLER COVE	COVE	62 30 S	60 43 W	SPRINGTAIL BLUFF	BLUFF	71 02 S	165 12 E
SPINCLUD HEIGHTS	HEIGHTS	67 50 S	67 09 W	SPRINGTAIL POINT	POINT	77 10 S	160 42 E
SPINDRIFT ROCKS	ROCKS IN WATER	60 42 S	45 40 W	SPUME ISLAND	ISLAND	64 48 S	64 07 W
SPIKE ISLAND	ISLAND	60 36 S	46 02 W	SPUR POINT	POINT	66 36 S	63 48 W
SPIRE, THE	PEAK	68 18 S	66 53 W	SPUTNIK ISLANDS	ISLANDS	70 22 S	163 22 E
SPIRE, THE	PEAK	78 09 S	166 38 E	SQUARE BAY	BAY	67 51 S	67 00 W
SPIRET PEAK	PEAK	72 31 S	3 38 W	SQUARE END ISLAND	ISLAND	62 10 S	58 59 W
SPIRIT, CAPE	CAPE	78 12 S	166 44 E	SQUARE ROCK	ROCK ON LAND	54 00 S	38 01 W
SPIRO HILL	HILL	62 16 S	59 00 W	SQUIRE ISLAND	ISLAND	64 55 S	63 54 W
SPIT, THE	ISTHMUS	61 30 S	55 26 W	SQUIRE POINT	POINT	54 04 S	37 08 W
SPIT BAY	BIGHT	53 06 S	73 45 E	SQUIRES GLACIER	GLACIER	73 58 S	62 35 W
SPIT POINT	POINT	53 07 S	73 51 E	SQUIRES PEAK	PEAK	73 56 S	62 39 W
SPIT POINT	SPIT	57 01 S	26 40 W	S. SANDWICH ISLANDS SEE			
SPIT POINT	SPIT	62 32 S	59 48 W	SOUTH SANDWICH ISLANDS	ISLANDS	56 00 S	26 30 W
SPITZ RIDGE	RIDGE	75 49 S	114 52 W	STAACK NUNATAK	NUNATAK	74 15 S	73 21 W
SPIVEY, MOUNT	MOUNTAIN	69 31 S	69 50 W	STABBen SEE STUMP MOUNTAIN	PEAK	67 29 S	60 56 E
SPJOTØY SEE CANOPUS ISLAND	ISLAND	67 32 S	62 59 E	STABBen MOUNTAIN	MOUNTAIN	71 58 S	2 52 E
SPJOTØVHOLMANE SEE SMITH ROCKS	ROCKS IN WATER	67 31 S	63 01 E	STACCATO PEAKS	PEAKS	71 47 S	70 39 W
SPLITSTOFESSER GLACIER	GLACIER	79 12 S	84 09 W	STACK BAY	BAY	67 03 S	58 04 E
SPLINTEN PEAK	PEAK	72 41 S	3 59 W	STACKPOLE ROCKS	ROCKS IN WATER	62 41 S	60 58 W
SPLITWIND ISLAND	ISLAND	65 02 S	63 56 W	STACY, BANCO SEE STANLEY PATCH	SHOAL	62 59 S	60 38 W
SPOHN, MOUNT	MOUNTAIN	85 28 S	171 57 E	STADLER, MOUNT	MOUNTAIN	66 54 S	53 14 E

STAEFFLER RIDGE	RIDGE	77 20 S	162 48 E	STAPLIGHT, MOUNT	PEAK	70 12 S	64 30 E
STAFFORD GLACIER	GLACIER	72 30 S	168 15 E	STARR MOUNTAIN	NUNATAK	75 54 S	162 35 E
STAHLMAN, MOUNT	MOUNTAIN	85 41 S	151 36 W	STARR PENINSULA	PENINSULA	71 56 S	99 46 W
STAIRCASE GLACIER	GLACIER	72 17 S	169 37 E	STARSHOT GLACIER	GLACIER	81 20 S	160 20 E
STAIR HILL	HILL	66 10 S	65 14 W	STAYT, PUNTA SEE ESSEX POINT	POINT	62 35 S	61 12 W
STALEY, MOUNT	MOUNTAIN	72 20 S	164 41 E	START, THE SEE START POINT	POINT	62 35 S	61 13 W
STALKER, MOUNT	MOUNTAIN	70 09 S	65 37 E	START POINT	POINT	62 35 S	61 13 W
STÅLSTJØTEN RIDGE	RIDGE	72 04 S	4 10 E	STATEN ISLAND HEIGHTS	PLATEAU	76 49 S	160 57 E
STAMMEN PEAK	PEAK	72 16 S	3 26 W	STATION MOUNTAIN	NUNATAK	64 23 S	57 03 W
STANCLIFF, MOUNT	PEAK	76 51 S	145 23 W	STATIONS MOUNTAIN SEE STATION MOUNTAIN	NUNATAK	64 23 S	57 03 W
STANCLIFFE, MOUNT SEE STANCLIFF, MOUNT	PEAK	76 51 S	145 23 W	STATION TARN	POND	68 35 S	77 58 E
STANDIFER BLUFF	BLUFF	72 32 S	94 55 W	STATLER HILLS	HILLS	69 59 S	73 16 E
ST. ANDREW BAY SEE SAINT ANDREWS BAY	BIGHT	54 26 S	76 11 W	STAVREN PEAK	PEAK	71 51 S	6 36 E
STANDRING INLET	INLET	66 00 S	61 03 W	STAVRNESET SPUR	SPUR	71 50 S	6 33 E
STANFORD PLATEAU	PLATEAU	85 57 S	140 00 W	STAVEN SEE STAMMEN PEAK	PEAK	72 16 S	3 26 W
STANGE SOUND	SOUND	73 10 S	76 40 W	STAYAWAY SKERRIES	ROCKS IN WATER	64 45 S	64 18 W
STANLEY, MOUNT	PEAK	84 09 S	165 30 E	STEAGALL GLACIER	GLACIER	85 38 S	161 54 W
STANLEY ISLAND	ISLAND	66 32 S	63 40 W	STEELE ISLAND	ISLAND	71 00 S	60 40 W
STANLEY KEMP PEAK SEE KEMP PEAK	PEAK	67 26 S	59 24 E	STEEPHOLM	ISLAND	60 47 S	45 09 W
STANLEY PATCH	SHOAL	62 59 S	60 38 W	STEEPLE, THE	RIDGE	63 26 S	57 03 W
STANSFIELD, MOUNT	MOUNTAIN	66 41 S	52 50 E	STEEPLE ROCK SEE SATL ROCK	ROCK IN WATER	63 02 S	60 57 W
STANTON GROUP	ISLANDS	67 32 S	61 38 E	STEEP POINT	POINT	54 06 S	37 06 W
STANWIX PEAK	PEAK	70 43 S	162 39 E	STEERE, MOUNT	MOUNTAIN	76 44 S	117 49 W
STANWIX RIDGE	RIDGE	69 20 S	158 23 E	STEERSHEAD CREVASSES	CREVASSES	81 10 S	164 00 W
STARBUCK GLACIER	GLACIER	65 38 S	62 09 W	STEFAN ICE PIEDMONT	ICE PIEDMONT	66 40 S	66 30 W
STARBUCK PEAK	PEAK	54 44 S	36 12 W	STEFANSSON BAY	BAY	67 20 S	59 08 E
STANCLIFFE, MOUNT SEE STANCLIFF, MOUNT	PEAK	76 51 S	145 23 W	STEFANSSON INLET SEE SMITH INLET	INLET	70 25 S	62 00 W
STARFISH COVE	COVE	60 42 S	45 57 W	STEFANSSON INLET SEE STEFANSSON STRAIT	STRAIT	69 26 S	62 25 W
STAR POINT	POINT	64 02 S	57 44 W	STEFANSSON SOUND SEE STEFANSSON STRAIT	STRAIT	69 26 S	62 25 W
STAR ROCK	ROCK IN WATER	65 14 S	64 25 W	STEFANSSON STRAIT	STRAIT	69 26 S	62 25 W

STEINEMANN ISLAND	ISLAND	66 52 S	67 55 W	STERNECK ISLAND SEE			
STEINEN SEE BYPASS NUNATAK	PEAK	68 01 S	62 30 E	APENDICE ISLAND	ISLAND	64 11 S	61 02 W
STEINFELD, MOUNT	MOUNTAIN	75 11 S	135 59 W	STERRETT ISLANDS	ISLANDS	73 48 S	103 23 W
STEINFILIA NUNATAK	NUNATAK	72 12 S	14 23 E	STEVENSON COVE	COVE	66 15 S	110 37 E
STEINHEIL POINT	POINT	64 51 S	62 41 W	STEVENSON GLACIER	GLACIER	70 05 S	72 45 E
				STEVENSON ISLAND	ISLAND	67 26 S	61 11 E
STEIN NUNATAK	NUNATAK	71 42 S	7 58 E				
STEIN NUNATAKS	NUNATAKS	71 34 S	1 15 W	STEVENS ROCK	ROCK IN WATER	67 37 S	64 42 E
STEINSKAREGGA RIDGE	RIDGE	71 49 S	8 54 E	STEVENS SKJERET SEE STEVENS ROCK	ROCK IN WATER	67 37 S	64 42 E
STEINSKARET GAP	GAP	71 51 S	8 57 E	STEVINGTON ISLAND	ISLAND	77 15 S	148 15 W
STEJNEGER PEAK	PEAK	54 00 S	38 04 W	STEWART BUTTRESS	BLUFF	79 07 S	28 30 W
				STEWART HEIGHTS	HEIGHTS	73 29 S	163 58 E
STELLA CREEK	PASSAGE	65 15 S	64 16 W				
STELLA INLET SEE STELLA CREEK	PASSAGE	65 15 S	64 16 W	STEWART HILLS	HILLS	84 12 S	86 00 W
STELLAR CRESTS	PEAKS	71 05 S	69 15 W	STEWART STACKS	STACKS	62 38 S	61 12 W
STONE POINT	POINT	60 39 S	45 42 W	STEWART STRAIT	STRAIT	54 00 S	38 06 W
STENHOUSE BLUFF	BLUFF	62 04 S	58 24 W	ST. GEORGE BAY SEE MCUND BAY	BAY	54 22 S	36 13 W
				ST. GEORGES, BAIE SEE			
STENHOUSE GLACIER	GLACIER	62 04 S	59 25 W	KING GEORGE BAY	BAY	62 06 S	58 05 W
STENHOUSE NUNATAK SEE PRATT, MOUNT	MOUNTAIN	85 24 S	176 40 E				
STENHOUSE PEAK	PEAK	54 15 S	36 33 W	ST. GEORGE'S BAY SEE			
STEPASIDE SPUR	SPUR	78 18 S	161 24 E	KING GEORGE BAY	BAY	62 06 S	58 05 W
STEPHEN, MOUNT	MOUNTAIN	75 42 S	161 43 E	STIRRS BAY SEE UTSTIKKAR BAY	BAY	67 33 S	61 28 E
				STICH PEAK	PEAK	85 57 S	132 01 W
STEPHEN AUSTIN, MOUNT SEE				STIERER, MOUNT	MOUNTAIN	75 06 S	162 09 E
AUSTIN, MOUNT	MOUNTAIN	74 53 S	63 10 W	STIGANT POINT	POINT	62 02 S	58 45 W
STEPHEN ISLAND	ISLAND	75 50 S	146 34 W				
STEPHENS, MOUNT	MOUNTAIN	83 23 S	51 27 W	STIGNABDEN SEE STIG NUNATAK	NUNATAK	73 20 S	3 14 W
STEPHENSON, MOUNT	MOUNTAIN	69 49 S	69 43 W	STIG NUNATAK	NUNATAK	73 20 S	3 14 W
STEPHENSON BASTION	MOUNTAIN	80 47 S	27 05 W	STILLWELL ISLAND	ISLAND	66 55 S	143 48 E
				STINA ROCK	ROCK IN WATER	54 00 S	37 58 W
STEPHENSON GLACIER	GLACIER	53 06 S	73 42 E	STINEAR, MOUNT	PEAK	73 04 S	66 24 E
STEPHENSON NUNATAK	NUNATAK	72 11 S	69 05 W				
STEPHENTON ISLAND SEE				STINEAR ISLAND	ISLAND	67 35 S	62 49 E
STEVENTON ISLAND	ISLAND	77 15 S	148 15 W	STINEAR LAKE	LAKE	68 34 S	78 09 E
STEPHIP COL	COL	63 34 S	57 51 W	STINEAR NUNATAKS	NUNATAKS	69 42 S	64 40 E
STERNA ISLAND	ISLAND	65 23 S	64 14 W	STIPPLE ROCKS	ROCKS IN WATER	68 06 S	67 22 W
				STIRLING, MOUNT	MOUNTAIN	71 33 S	164 07 E
STERNECK, CAPE	CAPE	64 04 S	61 02 W				



ST. LOUIS, MOUNT	MOUNTAIN	67 09 S	67 30 W	STRACHAN HILL SEE SPIRO HILL	HILL	62 16 S	59 00 W
ST. MARIE PEAK	PEAK	71 56 S	171 05 E	STRACHAN'S ISLAND SEE NELSON ISLAND ISLAND		62 18 S	59 03 W
STOCKING GLACIER	GLACIER	77 43 S	161 50 E	STRAGGLE ISLANDS SEE			
STOCKS HILL	HILL	64 52 S	63 32 W	LLANDUDD ISLANDS	ISLANDS	65 53 S	65 06 W
STOLZE PEAK	PEAK	64 43 S	62 26 W	STRAHAN GLACIER	GLACIER	67 38 S	64 37 E
STONEHOCKER POINT	POINT	66 15 S	110 31 E	STRANDED MORAINES SEE			
STONEHOUSE, MOUNT	PEAK	84 25 S	164 12 E	STRAND MORAINES, THE	MORAINES	77 45 S	164 31 E
STONEHOUSE BAY	BAY	67 21 S	68 05 W	STRAND MORAINES, THE	MORAINES	77 45 S	164 31 E
STONELEY POINT	POINT	63 52 S	58 07 W	STRANDNEBRA	HILLS	69 57 S	38 49 E
STONE POINT	POINT	63 24 S	56 56 W	STRANDRUFJELLET SEE			
STONETHROW RIDGE	RIDGE	62 58 S	60 44 W	STRANDRUD MOUNTAIN	MOUNTAIN	71 52 S	25 36 E
STONEY BEACH SEE GILCHRIST BEACH	BEACH	53 02 S	73 36 E	STRANDRUD MOUNTAIN	MOUNTAIN	71 52 S	25 36 E
STONINGTON ISLAND	ISLAND	68 11 S	67 00 W	STRANDTMANN, MOUNT	MOUNTAIN	72 07 S	163 05 E
STOPES POINT	POINT	76 37 S	159 37 E	STRANGE, MOUNT	MOUNTAIN	74 58 S	113 21 W
STOPFORD, CAPE SEE STOPFORD PEAK	PEAK	63 46 S	61 38 W	STRANGE GLACIER	GLACIER	74 50 S	63 40 W
STOPFORD PEAK	PEAK	63 46 S	61 38 W	STRANGER POINT	POINT	62 16 S	58 37 W
STOREGUTT, MOUNT	MOUNTAIN	66 53 S	55 27 E	STRATHCONA, MOUNT	MOUNTAIN	67 22 S	99 13 E
STONE KARI ROCK	ROCK IN WATER	54 24 S	3 26 E	STRATH POINT	POINT	64 32 S	62 36 W
STORE POINT	POINT	68 12 S	67 02 W	STRATTON GLACIER	GLACIER	80 22 S	29 00 W
STRER, MOUNT	PEAK	66 53 S	51 00 E	STRATTON INLET	INLET	66 18 S	61 25 W
STRER REEF	REEF	54 22 S	37 04 W	STRAHMSIDA BLUFF	BLUFF	71 44 S	1 15 W
STR HANAKEN MOUNTAIN	MOUNTAIN	66 32 S	53 38 E	STRAHMSHITANE SEE STEIN NUNATAKS	NUNATAKS	71 34 S	1 15 W
STRJOEN PEAK	PEAK	72 07 S	0 12 W	STRAHMSVOLA MOUNTAIN	MOUNTAIN	72 07 S	0 20 W
STRKLETTEN PEAK	PEAK	72 03 S	3 25 W	STRAISS, MOUNT	MOUNTAIN	71 32 S	73 11 W
STRKNOLTEN PEAK	PEAK	72 11 S	8 03 E	STRAY ISLANDS	ISLANDS	65 10 S	64 14 W
STRKVÆVEN CIRQUE	CIRQUE	72 42 S	0 09 E	STREITENBERGER CLIFF	CLIFF	85 03 S	92 07 W
STRKVARVET MOUNTAIN	MOUNTAIN	71 45 S	6 54 E	STRENGEN VALLEY	VALLEY	72 00 S	3 28 W
STRKVARVSTEINEN PEAK	PEAK	71 36 S	7 04 E	STRETEN, CAPE	CAPE	66 49 S	49 15 E
STRM PEAK	PEAK	84 35 S	163 55 E	STRETEN, CAPE SEE STRETEN, CAPE	CAPE	66 49 S	49 15 E
STRM PEAKS SEE STORM PEAK	PEAK	84 35 S	163 55 E	STRICKLAND NUNATAK	NUNATAK	86 29 S	124 12 W
STRNIPEN PEAK	PEAK	72 10 S	2 22 E	STRIDRUKKEN MOUNTAIN	MOUNTAIN	72 48 S	3 13 W
STRSPONEN NUNATAK	NUNATAK	72 00 S	3 56 E	STRINGFELLOW GLACIER	GLACIER	64 10 S	60 18 W
STUCH SPIR	SPUR	84 52 S	63 43 W	STRIPED HILL	HILL	63 40 S	57 53 W

STROITELEY ISLANDS	ISLANDS	66 33 S	92 58 E	STYR GLACIER	GLACIER	74 02 S	163 51 E
STROM GLACIER	GLACIER	85 10 S	164 30 W	SUARZ, MOUNT	MOUNTAIN	86 27 S	145 42 W
STROMNES BAY SEE STROMNESS BAY	BAY	54 09 S	36 38 W	SUÁREZ GLACIER	GLACIER	64 56 S	62 56 W
STROMNES RUCHT SEE STROMNESS BAY	BAY	54 09 S	36 38 W	SUAREZ NUNATAK	NUNATAK	42 12 S	41 47 W
STROMNESS	WHALING STATION	54 09 S	36 43 W	SUBOF, RIRIANES, ISLOTES SEE			
				PI ISLANDS	ISLANDS	54 20 S	62 53 W
STROMNESS BAY	BAY	54 09 S	36 38 W	SUCCESSION CLIFFS	CLIFFS	71 11 S	68 16 W
STROMNESS HARBOR	HARBOR	54 09 S	36 41 W	SUCHLAND ISLANDS	ISLANDS	74 06 S	102 32 W
STRONG PEAK	PEAK	79 56 S	82 19 W	SUCIA ISLAND	ISLAND	64 58 S	63 26 W
STROSCHEN, MOUNT	MOUNTAIN	84 25 S	63 35 W	SUD, MONTE SEE STOFFORD PEAK	PEAK	63 46 S	61 38 W
STRYRING, MOUNT	MOUNTAIN	78 42 S	85 04 W	SUDAN BEACH	BEACH	54 19 S	36 27 W
				SÜDANTILLEN SEE SEE SCOTIA SEA	SEA	57 30 S	40 00 W
STUART, MOUNT	MOUNTAIN	72 33 S	162 15 E	SÜDANTILLEN-BOGEN SEE			
STUART DOYLE POINT SEE DOYLE POINT	POINT	65 55 S	54 45 E	SCOTIA RIDGE	UNDERSEA RIDGE	57 00 S	27 00 W
STUART POINT	POINT	66 24 S	125 26 E	SICARE ROCK	ROCK ON LAND	69 42 S	39 12 E
STUBBERUD, MOUNT	MOUNTAIN	86 07 S	158 45 W	SUDESTE, PUNTA SEE			
STUBR GLACIER	GLACIER	65 41 S	62 10 W	SOUTH EAST POINT	POINT	62 59 S	60 31 W
				SÜD-GEORGIEN SEE SOUTH GEORGIA	ISLAND	54 15 S	36 45 W
STUHLINGER ICE PIEDMONT	ICE PIEDMONT	70 22 S	162 30 E	SÜD-ORKNEY INSFLN SEE			
STUMP MOUNTAIN	PEAK	67 29 S	60 56 E	SOUTH ORKNEY ISLANDS	ISLANDS	60 35 S	45 30 W
STUMP ROCK	ROCK IN WATER	62 05 S	58 08 W	SÜDPAZIFISCHE QUERSCHWELLE SEE	UNDERSEA		
STURE-KHONAKKEN, GORA SEE				ALBATROSS CORDILLERA	CORDILLERA	45 00 S	115 00 W
STOR HANAKKEN MOUNTAIN	MOUNTAIN	66 32 S	53 38 E	SUD SANDWICH, RAVIN DES SEE			
STURGE ISLAND	ISLAND	67 27 S	164 18 E	SCITH SANDWICH TRENCH	UNDERSEA TRENCH	56 30 S	25 00 W
				SÜD-SANDWICH INSELN SEE			
STURM, MOUNT	PEAK	71 04 S	162 59 E	SCITH SANDWICH ISLANDS	ISLANDS	56 00 S	26 30 W
STURM COVE SEE MASCÍAS COVE	COVE	64 54 S	63 01 W	SÜD-SHETLAND INSELN SEE			
STUTTFLOGREEN SEE				SCITH SHETLAND ISLANDS	ISLANDS	62 00 S	59 00 W
STUTTFLOG GLACIER	GLACIER	71 51 S	4 45 E	SÜD VORLAND SEE ME' ILLE, CAPE	CAPE	62 02 S	57 37 W
STUTTFLOGET CLIFF	CLIFF	72 04 S	4 32 E	SUESS, MOUNT	MOUNTAIN	77 02 S	161 42 E
STUTTFLOG GLACIER	GLACIER	71 51 S	4 45 E	SUESS GLACIER	GLACIER	77 38 S	162 40 E
				SUFFIELD POINT	POINT	62 12 S	58 55 W
STYGGERFJOKKA CREVASSES	CREVASSES	71 58 S	5 44 E	SUGARLOAF ISLAND SEE			
STYGGERREKUFSA BLUFF	BLUFF	71 55 S	5 53 E	VAUGHAN ISLAND	ISLAND	54 00 S	38 11 W
STYGIAN COVE	COVE	60 42 S	45 37 W				
STYLES BLUFF	BLUFF	66 41 S	57 18 E				
STYLES STRAIT	STRAIT	66 51 S	48 35 E				
STYPROROSKNATTANE PEAKS	PEAKS	72 13 S	3 26 W				

SUGARLOAF ISLAND	ISLAND	61 11 S	54 00 W	SUNKEN ROCK	ROCK IN WATER	53 01 S	73 34 E
SUGARLOAF PEAK SEE SUGARTOP, MOUNT	MOUNTAIN	54 22 S	36 38 W	SUNY LAKE	LAKE	77 34 S	166 13 E
SUGARTOP, MOUNT	MOUNTAIN	54 22 S	36 38 W	SUNNY RIDGE	RIDGE	87 00 S	154 26 W
SUGGS, MOUNT	MOUNTAIN	75 16 S	72 13 W	SUNSET FJORD	BAY	54 03 S	37 27 W
SUGGS PEAK	PEAK	75 06 S	113 00 W	SUNSET PFAK SEE BROOKER, MOUNT	MOUNTAIN	54 30 S	36 14 W
SUKKERTOPP BAY SEE JACOBSEN BIGHT	BIGHT	54 25 S	34 50 W	SUNSHINE GLACIER	GLACIER	60 38 S	45 30 W
SUKKERTOPP BUKTA SEE NEWARK BAY	BAY	54 21 S	36 55 W	SUPERNAL, MOUNT	MOUNTAIN	73 04 S	165 42 E
SUKKERTOPPFN SEE ISTIND PEAK	PEAK	72 06 S	2 23 W	SUPPORTERS RANGE	RANGE	85 05 S	169 30 E
SUKKERTOPPFN SEE SUGARTOP, MOUNT	MOUNTAIN	54 22 S	36 38 W	SUPPORT FORCE GLACIER	GLACIER	83 05 S	47 30 W
SULLIVAN, MOUNT	MOUNTAIN	69 39 S	63 49 W	SUPPORTING PARTY MOUNTAIN	MOUNTAIN	85 27 S	147 33 W
SULLIVAN GLACIER	GLACIER	69 42 S	70 45 W	SUR, BAHÍA SEE MILES BAY	BAY	54 04 S	37 39 W
SULLIVAN INLET SEE MILL INLET	INLET	67 00 S	64 20 W	SUR, ISLOTE SEE MITE SKERRY	SKERRY	67 52 S	67 19 W
SULLIVAN NUNATAK	NUNATAK	82 31 S	156 35 E	SUR, MONTE SEE VESALIUS, MOUNT	MOUNTAIN	64 04 S	61 59 W
SULLIVAN PEAKS	PEAKS	84 50 S	63 05 W	SUR, MONTE SEE STOPFORD PEAK	PEAK	63 46 S	61 38 W
SULLIVAN RIDGE	RIDGE	84 47 S	177 05 E	SUR, PINTA SEE SOUTH POINT	POINT	63 01 S	60 37 W
SUNBUR POINT	POINT	76 42 S	27 16 W	SUR FSTE, PUNTA SEE			
SULZBERGER BAY	BAY	77 00 S	152 00 W	SOUTH EAST POINT	POINT	62 59 S	60 31 W
SULZBERGER EMBAYMENT SEE				SURF ROCK	ROCK IN WATER	68 12 S	67 06 W
SULZBERGER BAY	BAY	77 00 S	152 00 W	SURGEON ISLAND	ISLAND	70 40 S	166 59 E
SULZBERGER ICE SHELF	ICE SHELF	77 00 S	148 00 W	SURKO STREAM	STREAM	77 25 S	163 45 E
SUMMERSON, MOUNT,	MOUNTAIN	82 43 S	155 05 E	SURPRISE, CAPE	CAPE	84 31 S	174 25 W
SUMMERS PEAK	PEAK	69 42 S	64 53 E	SURPRISE ISLAND SEE SORPRESA ROCK	ROCK IN WATER	67 51 S	67 34 W
SUMMIT PASS	PASS	63 27 S	57 02 W	SURVEY ISTHMUS	ISTHMUS	54 02 S	37 58 W
SUMMIT RIDGE	RIDGE	63 27 S	57 02 W	SURVEYORS RANGE	RANGE	81 45 S	160 15 E
SUMNER, MOUNT	MOUNTAIN	74 30 S	63 45 W	SUSA POINT	POINT	54 17 S	36 30 W
SUMNER GLACIER	GLACIER	68 52 S	65 40 W	SUSPIROS, RAHÍA SEE SUSPIROS BAY	BAY	63 19 S	56 28 W
SUMRALL PEAK	PEAK	82 48 S	53 33 W	SUSPIROS BAY	BAY	63 19 S	56 28 W
SUNDAY ISLAND	ISLAND	66 28 S	66 27 W	SUTER GLACIER	GLACIER	73 31 S	167 10 E
SUNDRECK, MOUNT	PEAK	86 10 S	158 28 W	SUTER ISLAND	ISLAND	68 36 S	77 54 E
SUNDRECK, MOUNT	PEAK	70 35 S	66 55 E	SUTLEY PFAK	PEAK	73 39 S	94 32 W
SUNDHOLMEN SEE HUM ISLAND	ISLAND	67 21 S	59 38 E	SUTTON CRAG	CRAG	54 23 S	36 29 W
SUNFIX GLACIER	GLACIER	69 16 S	64 30 W	SUTTON PEAK	PEAK	79 50 S	82 34 W
SUNGOLD HILL	HILL	64 23 S	57 52 W	SUTURE BENCH	BENCH	73 32 S	162 50 E

APPROVED FOR RELEASE: 2007/02/20: CIA-RDP01-00707R000200050012-9

SUVOROV GLACIER	GLACIER	69 26 S	160 05 E	SWAN GLACIER SEE SWANN GLACIER	GLACIER	73 53 S	61 48 W
SUYDAM, MOUNT	MOUNTAIN	84 32 S	65 27 W	SWAIN GLACIER	GLACIER	73 53 S	61 48 W
SVARTBANDHUSA BLUFF	BLUFF	73 29 S	1 48 W	SWAN POINT	POINT	66 22 S	110 30 E
SVARTHAMAREN MOUNTAIN	MOUNTAIN	71 54 S	5 10 E	SWAN ROCK	ROCK IN WATER	64 58 S	63 18 W
SVARTHODDEN SEE FALLA BLUFF	BLUFF	67 34 S	61 29 E	SWANSON MOUNTAINS	MOUNTAINS	77 00 S	145 00 W
SVART MOUNTAIN SEE SVART PEAK	PEAK	67 16 S	58 28 E	SWARTLEY, MOUNT	PEAK	77 15 S	143 12 W
SVARTNUPEN PEAK	PEAK	71 55 S	8 53 E	SWARTZ NUNATAKS	NUNATAKS	78 39 S	160 00 E
SVART ØYA SEE BLACK ISLAND	ISLAND	78 17 S	166 75 E	SWASH REEF	REEF	67 34 S	67 33 W
SVART PEAK	PEAK	67 16 S	58 28 E	SWEATT, MOUNT	MOUNTAIN	85 47 S	129 39 W
SVARTPIGGEN SEE TSCHUFFERT PEAK	PEAK	67 28 S	60 54 E	SWEENEY MOUNTAINS	MOUNTAINS	75 06 S	69 15 W
SVATON PEAKS	PEAKS	82 35 S	161 00 E	SWELL POINT	POINT	59 27 S	27 06 W
SVEARREFN SEE SVEA GLACIER	GLACIER	72 08 S	1 53 E	SWIFT BALCH, MOUNT SEE			
SVEA GLACIER	GLACIER	72 08 S	1 53 E	BALCH, MOUNT	MOUNTAIN	65 16 S	63 59 W
SVELGET	CIRQUE	73 55 S	5 22 W	SWIFT BALCH, SOMMET SEE			
SVELLNUTEN PEAK	PEAK	72 40 S	3 09 W	BALCH, MOUNT	MOUNTAIN	65 16 S	63 59 W
SVEND FOYN, PUERTO SEE				SWIFT GLACIER	GLACIER	64 22 S	57 46 W
GOVERNØREN HARBOR	HARBOR	64 32 S	62 00 W	SWINE HILL	HILL	71 24 S	67 33 W
SVEND FOYN COAST SEE FOYN COAST	COAST	66 40 S	64 20 W	SWINFORD GLACIER SEE			
SVEND FOYN HARBOR SEE FOYN HARBOR ANCHORAGE		64 33 S	62 01 W	BERWICK GLACIER	GLACIER	84 36 S	165 45 E
SVEND FOYN ISLAND SEE FOYN ISLAND	ISLAND	71 56 S	171 04 E	SWINFORD GLACIER	GLACIER	84 45 S	164 10 E
SVENNER ISLANDS	ISLANDS	69 02 S	76 50 E	SWINHOLE PEAK	PEAK	54 20 S	36 32 W
				SWITHINBANK GLACIER	GLACIER	67 56 S	66 46 W
SVEN ROCK	ROCK IN WATER	63 44 S	60 15 W	SWITHINBANKHALLET SEE			
SVERDRUP MOUNTAINS	MOUNTAINS	72 20 S	1 00 E	SWITHINBANK SLOPE	SLOPE	73 28 S	2 12 W
SVERPE HASSEL, MOUNT SEE				SWITHINBANK MORaine	MORaine	85 00 S	177 05 W
HASSEL, MOUNT	PEAK	86 28 S	164 28 W	SWITHINBANK RANGE	RANGE	81 42 S	159 00 E
SVIP ROCKS SEE SVIP ROCKS	SUBMERGED ROCKS	62 35 S	61 38 W	SWITHINBANK SLOPE	SLOPE	73 28 S	2 12 W
SVIP ROCKS	SUBMERGED ROCKS	62 35 S	61 38 W	SW., POINT SEE SOUTH WEST POINT	POINT	54 30 S	37 06 W
				SYDNEY COVE	COVE	52 58 S	73 18 E
SVYATOGO GFORGIYA POBEDONOSTSA, GORA				SYDNEY HERRBERT SOUND SEE			
SEE SAINT GEORGE PEAK	PEAK	69 06 S	72 03 W	HERRBERT SOUND	SOUND	63 55 S	57 40 W
SW., MORRO SEE SPIRO HILL	HILL	62 16 S	59 00 W	SYDSHETLAND SEE			
SWAIN GROUP SEE SWAIN ISLANDS	ISLANDS	66 13 S	110 37 E	SOUTH SHETLAND ISLANDS	ISLANDS	62 00 S	59 00 W
SWAIN ISLANDS	ISLANDS	66 13 S	110 37 E				
SWAN, MOUNT	MOUNTAIN	76 58 S	143 45 W				

SYD VICTORIA LAND	SEE								
VICTORIA LAND	LAND	75 00 S	163 00 E	TAKAKI PROMONTORY	PROMONTORY	65 33 S	64 14 W		
SYLWESTER GLACIER	GLACIER	84 14 S	159 48 E	TAKPOLNA BLUFF	BLUFF	71 58 S	163 24 E		
SYMINGTON ISLANDS	ISLANDS	65 27 S	64 58 W	TALHOT GLACIER	GLACIER	65 12 S	63 14 W		
SYNINGEN NUNATAK	NUNATAK	68 20 S	59 09 E	TALHOTT POINT	POINT	66 15 S	67 10 W		
SYDIA FLAT	SEE SHOWA FLAT	69 01 S	39 34 E	TAMA GLACIER	GLACIER	68 47 S	40 22 E		
SYREN BAY	SEE SIREN BAY			TAMMANN PEAKS	PEAKS	66 57 S	66 21 W		
SYRENOL ROCKS	ROCKS IN WATER	71 22 S	169 19 E	TAMA POINT	POINT	68 43 S	40 26 E		
SYSTERFLESENE ISLANDS	ISLANDS	62 11 S	58 17 W	TANGFNT ISLAND	SEE PREVOT ISLAND	ISLAND	64 53 S	63 58 W	
SZABO BLUFF	BLUFF	69 17 S	39 25 E	TANGLEFOOT PEAK	PEAK	67 21 S	67 33 W		
SZANTO SPUR	SPUR	86 29 S	144 48 W	TANGSKJFRA	SEE TONGUE ROCK	ROCK IN WATER	67 33 S	62 01 E	
		73 43 S	161 18 E						
SZIFLASKO ICE CAP	ICE CAP	54 19 S	66 18 W						
				TANKORU PEAK	PEAK	69 24 S	39 48 E		
				TANNA PEAK	PEAK	72 20 S	1 20 E		
				TANNARON, CAP	SEE THANARON HILL	HILL	63 35 S	58 48 W	
				TANNGARDEN PEAKS	PEAKS	72 02 S	23 17 E		
				TANTALIS BLUFFS	BLUFFS	84 55 S	168 25 W		
				TANTALIS PEAK	PEAK	73 53 S	161 21 E		
TABARIN PENINSULA	PENINSULA	63 32 S	57 00 W	TATELEY MOUNTAINS	MOUNTAINS	85 45 S	149 00 W		
TABLE BAY	GLACIER	84 47 S	163 30 E	TARACHINE, LAKE	LAKE	69 01 S	39 35 E		
TABLE ISLAND	ISLAND	62 21 S	59 49 W	TARAKANOV RIDGE	RIDGE	82 19 S	159 24 E		
TABLE MOUNTAIN	SEE TWO STEP CLIFFS	CLIFFS	71 54 S	68 13 W	TARARUA, MOUNT	PEAK	72 07 S	166 14 E	
TABLE MOUNTAIN	SEE								
TABULAR MOUNTAIN	MOUNTAIN	77 53 S	160 18 E	TARATINE, LAKE	SEE				
				TARACHINE, LAKE	LAKE	69 01 S	39 35 E		
TABLE MOUNTAIN	MOUNTAIN	77 56 S	161 59 E	TARGET HILL	HILL	66 00 S	62 57 W		
TABLE NUNATAK	NUNATAK	68 30 S	62 57 W	TARHET PINNACLE	MOUNTAIN	72 01 S	25 34 E		
TABOR SPIR	SPUR	85 15 S	90 14 W	TARTAR ISLAND	ISLAND	61 56 S	58 28 W		
TABULAR MOUNTAIN	MOUNTAIN	77 53 S	160 18 E	TASHTGO POINT	POINT	65 44 S	62 09 W		
TADPOLE ISLAND	ISLAND	65 56 S	65 19 W						
				TATE GLACIER	GLACIER	85 54 S	160 50 W		
TAGGEN NUNATAK	NUNATAK	72 10 S	21 48 E	TATE PEAK	PEAK	78 39 S	159 31 E		
TAILEND HIMATAP	NUNATAK	78 46 S	27 25 W	TATE ROCKS	NUNATAKS	72 40 S	74 33 E		
TAIL ISLAND	ISLAND	63 40 S	57 37 W	TAU ISLANDS	ISLANDS	64 18 S	62 55 W		
TAIT GLACIER	GLACIER	64 22 S	58 02 W	TAWNY GAP	GAP	54 01 S	37 36 W		
TAKAHU, MOUNT	MOUNTAIN	76 17 S	112 05 W						
				TAY, FIRTH OF	SOUND	63 22 S	55 45 W		
				TAY HEAD	HEADLAND	63 21 S	55 34 W		

TAYLOR, MOUNT	MOUNTAIN	83 26 S	57 08 W	TE ISLANDS	ISLANDS	69 03 S	39 34 E
TAYLOR GLACIER	GLACIER	67 27 S	67 50 E	TEJAS GLACIER SEE PEACUMONT GLACIER	GLACIER	72 02 S	62 00 W
TAYLOR GLACIER	GLACIER	77 44 S	162 09 E	TEKSLA ISLAND	ISLAND	67 27 S	60 56 E
TAYLOR GLACIER DRY VALLEY SEE				TELEFON BAY	BAY	62 56 S	60 40 W
TAYLOR VALLEY	VALLEY	77 39 S	162 52 E	TELEFON ROCKS	ROCKS IN WATER	62 15 S	59 27 W
TAYLOR HILLS	HILLS	82 38 S	163 50 E	TELEFON RIDGE	RIDGE	62 56 S	60 43 W
TAYLOR ISLANDS	ISLANDS	66 09 S	104 16 E	TELEN GLACIER	GLACIER	69 38 S	39 42 E
TAYLOR MINATAK	NUNATAK	84 54 S	176 10 W	TELEN HILL	HILL	69 39 S	39 41 E
TAYLOR MINATAKS	NUNATAKS	63 15 S	55 33 W	TELLER PEAK	PEAK	45 57 S	135 28 W
TAYLOR OUTLIER	ROCK ON LAND	45 13 S	90 19 W	TELMO ISLAND SEE SAN TELMO ISLAND	ISLAND	62 28 S	60 49 W
TAYLOR PEAK	PEAK	72 12 S	168 34 E	TELETET NUNATAK	NUNATAK	71 59 S	23 43 E
TAYLOR PLATFORM	MASSIF	71 01 S	67 09 E	TEMONDAI ROCK	ROCK ON LAND	68 25 S	41 41 E
TAYLOR POINT	POINT	61 56 S	57 40 W	TEMPEST PEAK	PEAK	84 32 S	164 10 E
TAYLOR RIDGE	RIDGE	45 48 S	153 21 W	TEMPEST PEAKS SEE TEMPEST PEAK	PEAK	84 32 S	164 10 E
TAYLOR SPUR	SPUR	78 31 S	84 09 W	TEMPLE GLACIER	GLACIER	64 02 S	59 55 W
TAYLOR VALLEY	VALLEY	77 39 S	162 52 E	TENAZA PEAK	PEAK	71 05 S	167 24 E
TCHAIKOVSKY, MOUNT	MOUNTAIN	71 14 S	73 31 W	TENTENTE, MONTE SEE STOKES HILL	HILL	64 52 S	63 32 W
TEALE, CAPE SEE TEALL, CAPE	CAPE	79 03 S	161 04 E	TENTENTE IRÁÑEZ, MONTE SEE			
TEALE ISLAND SEE TEALL ISLAND	ISLAND	79 03 S	161 54 E	FRANÇAIS, MOUNT	MOUNTAIN	64 38 S	63 27 W
TEALL, CAPE	CAPE	79 03 S	161 04 E	TENTENTE RODRIGUEZ, ISLA SEE			
TEALL ISLAND	ISLAND	79 03 S	161 54 E	TERMINAL ISLAND	ISLAND	68 45 S	70 35 W
TEALL MINATAK	NUNATAK	74 50 S	162 33 E	TENIENTE SANTI, PUNTA SEE			
TEAL PONDS	PONDS	54 19 S	36 27 W	FRYER POINT	POINT	58 59 S	26 30 W
TEDROW, MOUNT	MOUNTAIN	82 53 S	163 00 E	TEMONDAI ROCK SEE TEMMONDAI ROCK	ROCK ON LAND	68 25 S	41 41 E
TEDROW GLACIER	GLACIER	77 59 S	161 52 E	TENNANT, MOUNT	PEAK	64 41 S	62 41 W
TEENY ROCK	ROCK ON LAND	83 38 S	59 10 W	TENNANT, MOUNT SEE TENNANT PEAK	PEAK	78 09 S	155 18 W
TEETFRS MINATAK	NUNATAK	74 12 S	100 01 W	TENNANT PEAK	PEAK	78 09 S	155 16 W
TEGGE, MOUNT	MOUNTAIN	77 57 S	85 15 W	TENNENT, MOUNT	PEAK	85 22 S	166 45 E
TEGHALDA, ISLA SEE HANSEN ISLAND	ISLAND	67 06 S	67 37 W	TENNEY, MOUNT	MOUNTAIN	74 49 S	65 19 W
TEIF POINT	POINT	74 16 S	36 38 W	TENNIEL, MOUNT	MOUNTAIN	70 20 S	62 48 W
TEIGAN ISLAND	ISLAND	66 27 S	110 36 E	TENNYSON, CAPE	CAPE	77 22 S	168 18 E
TEIGAN ROCK SEE TEIGAN ISLAND	ISLAND	66 27 S	110 36 E	TENSOKU ROCK	ROCK ON LAND	68 48 S	40 11 E
TEIL ISLAND SEE DECEPTION ISLAND	ISLAND	62 57 S	60 38 W	TENTACLE RIDGE	RIDGE	79 37 S	157 15 E

TENTERHOOKS CREVASSES	CREVASSES	71 45 S	162 35 E	TERROR GLACIER	GLACIER	77 37 S	163 03 E
TENT ISLAND	ISLAND	77 41 S	166 22 E	TERTNE NUNATAKS	NUNATAKS	72 16 S	21 57 E
TENT NUNATAK	NUNATAK	67 36 S	65 21 W	TERWLEGFR, MOUNT	MOUNTAIN	75 13 S	64 44 W
TENT ROCK	ROCK ON LAND	75 42 S	158 34 E	TETIYS NUNATAKS	NUNATAKS	72 10 S	68 59 W
TEODORO, ROCA SEE THEODOR ROCK	ROCK IN WATER	54 36 S	37 01 W	TETRAD ISLANDS	ISLANDS	63 53 S	60 45 W
TFCYA SEE TE ISLANDS	ISLANDS	69 03 S	39 34 E	TEUFFLSINSFL SEE DEVIL ISLAND	ISLAND	63 48 S	57 17 W
TERMINAL ISLAND	ISLAND	68 45 S	70 35 W	TEYSSIER ISLAND	ISLAND	67 36 S	62 53 E
TERMINAL PEAK	PEAK	75 53 S	158 26 E	THALA HILLS	HILLS	67 40 S	46 00 E
TERMINATION BARRIERE EIS SEE SHACKLETON ICE SHELF	ICE SHELF	66 00 S	100 00 E	THALA ISLAND	ISLAND	70 39 S	166 03 E
TERMINUS MOUNTAIN	MOUNTAIN	78 09 S	163 36 E	THALA ROCK	SUBMERGED ROCK	68 33 S	77 52 E
TERMINUS NUNATAK	NUNATAK	69 52 S	68 20 W	THANARON HILL SEE HANSON HILL	HILL	63 35 S	58 48 W
TERN COVE	COVE	60 42 S	45 37 W	THANARON POINT	POINT	63 30 S	58 40 W
TERNINGEN PEAK	PEAK	72 11 S	2 45 E	THANKSGIVING POINT	POINT	84 56 S	177 00 W
TERNINGSKARVET SEE SAUTER, MOUNT	MOUNTAIN	72 11 S	2 45 E	THEODOLITE HILL	HILL	63 29 S	57 35 W
TERN ISLAND	ISLAND	54 03 S	37 20 W	THEODORE, MOUNT	MOUNTAIN	64 58 S	62 38 W
TERN NUNATAK	NUNATAK	62 06 S	58 20 W	THEODOR ROCK	ROCK IN WATER	54 36 S	37 01 W
TERNYCK HFFDLE	NUNATAK	62 05 S	58 16 W	TERN PROMONTORY	PROMONTORY	74 33 S	162 06 E
TERRACE ISLAND SEE DUNLOP ISLAND	ISLAND	77 14 S	163 29 E	TERPON MOUNTAINS	MOUNTAINS	79 05 S	28 15 W
TERRACE LAKE	LAKE	77 34 S	166 13 E	THESEUS, MOUNT	PEAK	77 27 S	162 12 E
TERRACE RIDGE	RIDGE	84 49 S	113 45 W	THETA ISLANDS	ISLANDS	64 19 S	63 01 W
TERRA COTTA MOUNTAIN	MOUNTAIN	77 54 S	161 22 E	THIERAULT ISLAND	ISLAND	65 11 S	64 11 W
TERRA COTTA MOUNTAINS SEE				THIEL MOUNTAINS	MOUNTAINS	85 15 S	91 00 W
TERRA COTTA MOUNTAIN	MOUNTAIN	77 54 S	161 22 E	THIL ISLAND	ISLAND	70 08 S	72 35 E
TERRA FIRMA ISLANDS	ISLANDS	68 42 S	67 32 W	THIMBLE PEAK	PEAK	63 27 S	57 06 W
TERRA FIRMA II ISLAND SEE				THIUS, MOUNT	MOUNTAIN	63 16 S	56 04 W
TWIG ROCK	ROCK IN WATER	68 42 S	67 32 W	THOMAS, MOUNT	MOUNTAIN	71 01 S	64 36 E
TERRA NOVA, GLACIER SEE				THOMAS, POINT	POINT	62 10 S	58 30 W
ASTROLARE GLACIER	GLACIER	66 45 S	139 55 E	THOMAS GLACIER	GLACIER	78 40 S	83 58 W
TERRA NOVA, MOUNT	MOUNTAIN	77 31 S	167 57 E	THOMAS HILLS	HILLS	84 21 S	65 12 W
TERRA NOVA BAY	BAY	74 45 S	164 30 E	THOMAS ISLAND	ISLAND	66 07 S	100 57 E
TERRAPIH HILL	HILL	63 58 S	57 32 W	THOMAS MOUNTAINS	MOUNTAINS	75 33 S	70 57 W
TERRAZAS, MOUNT	MOUNTAIN	74 52 S	63 51 W	THOMAS NUNATAK	NUNATAK	78 54 S	87 25 W
TERROR, MOUNT	MOUNTAIN	77 31 S	168 33 E	THOMAS ROCK	ROCK ON LAND	75 42 S	158 36 E

THOMAS SPUR	SPUR	85 53 S	161 40 W	THOROLD NILSEN, MOUNT SEE NILSEN PLATEAU	PLATEAU	86 20 S	157 00 W
THOMAS WATSON ESCARPMENT SEE WATSON ESCARPMENT	ESCARPMENT	86 00 S	145 00 W	THOROLD NILSEN, MOUNT SEE NILSEN PLATEAU	PLATEAU	86 20 S	157 00 W
THOMPSON, MOUNT	MOUNTAIN	70 40 S	62 21 W	THOPP RIDGES	RIDGES	66 34 S	52 51 E
THOMPSON, MOUNT SEE THOMPSON MOUNTAIN	MOUNTAIN	81 50 S	159 48 E	THORVALD NILSEN MOUNTAINS SEE NILSEN PLATEAU	PLATEAU	86 20 S	158 00 W
THOMPSON ESCARPMENT	ESCARPMENT	79 27 S	83 30 W	THORVALD NILSEN, MOUNT SEE NILSEN PLATEAU	PLATEAU	86 20 S	158 00 W
THOMPSON GLACIER	GLACIER	66 45 S	123 20 E	THOUSAND ICERERGES, BAY OF THE SEE DUSF BAY	BAY	63 32 S	57 15 W
THOMPSON ISLAND	ISLAND	66 00 S	111 07 E	THREE BROTHERS	PEAKS	74 16 S	36 48 W
THOMPSON MOUNTAIN	MOUNTAIN	81 50 S	159 48 E	THREE BROTHERS HILL	HILL	62 15 S	58 41 W
THOMPSON NUNATAKS	NUNATAKS	79 27 S	85 49 W	THREE LAKES VALLY	VALLY	60 42 S	45 37 W
THOMPSON PEAK	PEAK	69 21 S	157 37 E	THREE LITTLE PIGS	ISLANDS	65 14 S	64 17 W
THOMPSON PEAKS	PEAKS	84 26 S	166 30 E	THREE NUNATAKS	NUNATAKS	80 03 S	154 53 E
THOMPSON PENINSULA	PENINSULA	64 28 S	63 08 W	THREE POINT ISLAND SEE JOMFRUENE	ISLANDS	74 04 S	38 03 W
THOMPSON POINT SEE THOMPSON POINT	POINT	60 43 S	44 38 W	THREE PUP ISLAND SEE PUP ROCK	ROCK IN WATER	69 22 S	67 03 W
THOMPSON ISLANDS	ISLANDS	65 47 S	66 16 W	THREE SAILS	NUNATAKS	80 27 S	80 32 W
THOMPSON, BAY SEE THOMPSON COVE	COVE	65 04 S	63 14 W	THREE SISTERS POINT	POINT	62 04 S	57 53 W
THOMPSON, PUNTA SEE RAHIR POINT	POINT	65 04 S	63 14 W	THREE SLICE ISLAND SEE THREE SLICE NUNATAK	NUNATAK	68 02 S	64 57 W
THOMPSON COVE	COVE	65 06 S	63 14 W	THREE SLICE NUNATAK	NUNATAK	68 02 S	64 57 W
THOMPSON HEAD	HEADLAND	67 35 S	66 46 W	THULE ISLAND	ISLAND	59 27 S	27 19 W
THOMPSON MASSIF	MASSIF	70 35 S	66 48 E	THULE ISLANDS	ISLANDS	60 42 S	45 37 W
THOMPSON PEAK	PEAK	72 00 S	166 03 E	THULE ROCK SEE THULE ISLANDS	ISLANDS	60 42 S	45 37 W
THOMPSON POINT	POINT	60 43 S	44 38 W	THULE ROCKS SEE THULE ISLANDS	ISLANDS	60 42 S	45 37 W
THOR, MOUNT	PEAK	77 35 S	160 45 E	THULLA POINT	POINT	60 43 S	45 40 W
THORFINN ISLANDS	ISLANDS	67 21 S	60 54 E	THUMB SEE LITTLE THUMB	PEAK	68 19 S	66 13 W
THORGAUT ISLANDS	ISLAND	67 27 S	63 33 E	THUMB, THE SEE LITTLE THUMB	PEAK	68 19 S	66 53 W
THORGAUT ISLANDS SEE ROBINSON GROUP	ISLANDS	67 27 S	63 27 E	THUMB ISLET SEE THUMB ROCK	ROCK IN WATER	65 15 S	64 16 W
THOR ISLAND	ISLAND	64 33 S	62 00 W	THUMB POINT	POINT	75 58 S	160 28 E
THORNE, MOUNT	PEAK	85 41 S	158 40 W	THUMB ROCK	ROCK IN WATER	65 15 S	64 16 W
THORNE GLACIER SEE SCOTT GLACIER	GLACIER	85 45 S	153 00 W	THUNDER GLACIER	GLACIER	64 50 S	63 24 W
THORNE POINT	POINT	66 57 S	67 13 W				
THORNTON, MOUNT	MOUNTAIN	73 34 S	77 07 W				



THURMAN, MOUNT	MOUNTAIN	84 41 S	170 49 W	TILLITE GLACIER	GLACIER	83 51 S	166 00 E
THURSTON, MOUNT SEE JUHANSEN PEAK	PEAK	86 43 S	148 11 W	TILLITE SPIR	SPUR	85 59 S	126 36 W
THURSTON GLACIER	GLACIER	73 18 S	125 18 W	TILMAN RIDGE	RIDGE	76 40 S	154 35 E
THURSTON ISLAND	ISLAND	72 06 S	99 00 W	TILT ROCK	PEAK	70 27 S	69 44 W
THURSTON PENINSULA SEE				TIMBERLAKE, CAPE	CAPE	78 58 S	161 37 E
THURSTON ISLAND	ISLAND	72 06 S	99 00 W				
THWAITES GLACIER	GLACIER	75 30 S	106 45 W	TIMPER PEAK	PEAK	74 10 S	162 23 E
THWAITES GLACIER TONGUE	GLACIER TONGUE	75 00 S	106 30 W	TIMBLÓN, CAPE	CAPE	62 42 S	61 19 W
THWAITES ICEBERG TONGUE	ICEBERG TONGUE	74 00 S	104 30 W	TIMOSTHENES, MOUNT	PEAK	69 08 S	65 57 W
THYEP GLACIER	GLACIER	67 43 S	48 45 E	TINDEGGA RIDGE	RIDGE	72 31 S	2 54 W
TIBER ROCKS	ROCKS IN WATER	68 23 S	67 00 W	TINDEKLYPA	PEAK	72 05 S	2 22 W
				TINGLOF PENINSULA	PENINSULA	71 59 S	100 24 W
TICKELL HEAD	HEADLAND	60 32 S	45 48 W	TINKER GLACIER	GLACIER	74 00 S	164 50 E
TICKLE CHANNEL	MARINE CHANNEL	67 06 S	67 43 W	TINKER GLACIER TONGUE	GLACIER TONGUE	74 06 S	165 02 E
TIDD, MOUNT	MOUNTAIN	81 17 S	85 13 W	TINSEL DOMF	HILL	63 44 S	58 55 W
TIERNEY PENINSULA	PENINSULA	72 20 S	95 45 W	TIOGA HILL	HILL	60 44 S	45 39 W
TIERRA FIRME, ISLAS SEE							
TERRA FIRMA ISLANDS	ISLANDS	68 42 S	67 32 W	TITANIA PEAK	PEAK	71 32 S	69 25 W
				TITAN NUNATAK	NUNATAK	72 09 S	68 43 W
TIGER ISLAND	ISLAND	76 48 S	162 28 E	TITUS, MOUNT	MOUNTAIN	72 18 S	168 48 E
TIGER PEAK	PEAK	70 52 S	165 58 E	TIZIRE GLACIER SEE CHIJIRE GLACIER	GLACIER	68 03 S	43 23 E
TIGHE ROCK	ROCK ON LAND	74 28 S	100 04 W	TIZIRE ROCKS SEE CHIJIRE ROCKS	ROCKS ON LAND	68 02 S	43 18 E
TIJICA POINT	POINT	54 20 S	36 13 W				
TILBERG ISLANDS SEE TILLBERG PEAK	PEAK	64 46 S	60 54 W	TJUUVHOLENE CRAGS	CRAGS	71 57 S	4 28 E
				TOBIN MESA	MESA	73 17 S	162 52 E
TILLBERG ISLANDS SEE TILLBERG PEAK	PEAK	64 46 S	60 54 W	TOBIN BARFLAND SEE TOBIN MESA	MESA	73 17 S	162 52 E
TILLBERG NUNATAKS SEE				TOBGGAN GAP	PASS	72 15 S	166 05 E
TILLBERG PEAK	PEAK	64 46 S	60 54 W	TOD, MOUNT	MOUNTAIN	67 13 S	50 39 E
TILLBERG PEAK	PEAK	64 46 S	60 54 W				
TILLET ISLANDS SEE TILLET ISLANDS	ISLANDS	67 11 S	59 27 E	TODD GLACIER	GLACIER	68 03 S	67 03 W
TILLET ISLANDS SEE TILLET ISLANDS	ISLANDS	67 11 S	59 27 E	TODD GULLY	VALLY	76 43 S	159 42 E
				TODD RIDGE	RIDGE	85 16 S	119 19 W
TILLETÖYANF SEE TILLET ISLANDS	ISLANDS	67 11 S	59 27 E	TOD, THF	POINT	62 20 S	59 11 W
TILLET ISLANDS	ISLANDS	67 11 S	59 27 E	TOTTE GLACIER	GLACIER	68 48 S	90 42 W
TILLEY, MOUNT	MOUNTAIN	69 45 S	69 29 W				
TILLEY BAY	BAY	67 24 S	60 04 E	TOILERS MOUNTAIN	PEAK	71 44 S	164 51 E
TILLEY NUNATAK	NUNATAK	67 24 S	60 03 E	TOKAREV ISLAND	ISLAND	66 32 S	92 59 E

TOKARYEV'S ISLAND	SEE					TORBERT ESCARPMENT	ESCARPMENT	83 29 S	54 08 W	
TOKAREV ISLAND	ISLAND	66 32 S	92 59 E			TORBJØRN ROCKS	ROCKS ON LAND	71 53 S	6 21 E	
TOKRODA, MOUNT	MOUNTAIN	71 12 S	162 55 E			TORCKLER, MOUNT	MOUNTAIN	66 52 S	52 44 E	
TOKRONINGEN	SEE KRONER LAKE	LAKE	62 59 S	60 35 W		TORCKLER ISLAND	SEE RANVIK ISLAND	ISLAND	68 54 S	77 50 E
TOLCHIN, MOUNT	MOUNTAIN	89 06 S	65 12 W			TORCKLER ROCKS	ROCKS IN WATER	68 35 S	77 56 E	
TOLLEFSON NUNATAK	NUNATAK	74 25 S	72 25 W							
						TORGERSEN ISLAND	ISLAND	64 46 S	64 05 W	
TOLLEY, MOUNT	PEAK	77 17 S	143 07 W			TORGNY PEAK	PEAK	71 51 S	8 06 E	
TOLLY, MOUNT	SEE TOLLEY, MOUNT	PEAK	77 17 S	143 07 W		TORII GLACIER	GLACIER	71 19 S	35 40 E	
TULOSA, GLACIER	SEE					TORLYN MOUNTAIN	MOUNTAIN	67 48 S	66 55 E	
WILLIAM GLACIER	GLACIER	64 43 S	63 27 W			TORNQUIST BAY	BAY	94 04 S	36 59 W	
TOLTEC BUTTE	PEAK	76 39 S	159 53 E							
TOMBROUGH CLIFFS	CLIFFS	71 05 S	68 20 W			TORO, PUNTA	SEE TORO POINT	POINT	63 19 S	57 54 W
						TORO POINT	POINT	63 19 S	57 54 W	
TOMSTONE HILL	HILL	64 49 S	63 31 W			TOR POINT	POINT	94 12 S	36 34 W	
TOMLIN GLACIER	GLACIER	69 15 S	158 44 E			TORRE, ISLA	SEE CECILIA ISLAND	ISLAND	62 25 S	59 43 W
TOMLINSON, MOUNT	MOUNTAIN	67 15 S	51 11 E			TORRE, ISLA	SEE TOWER ISLAND	ISLAND	63 33 S	59 51 W
TOMMELITEN ROCK	ROCK ON LAND	71 47 S	2 29 W							
TOMOVICK NUNATAK	NUNATAK	74 59 S	161 51 E			TORRE MARTELLLO, ROCA	SEE			
						MARTELLLO TOWER	ROCK IN WATER	62 06 S	58 08 W	
TONAGH ISLAND	ISLAND	67 06 S	50 18 E			TORSON, CAPE	CAPE	66 40 S	90 36 E	
TONEY MOUNTAIN	MOUNTAIN	75 48 S	115 48 W			TORSONA, MYS	SEE TORSON, CAPE	CAPE	66 40 S	90 36 E
TONGUE ROCK	ROCK IN WATER	67 33 S	62 01 E			TORTOISE HILL	HILL	64 22 S	57 30 W	
TONGUE ROCKS	ROCKS IN WATER	63 38 S	57 21 W			TORTUGA, ISLOTES	SEE			
TONK HILL	SEE STEJNEGER PEAK	PEAK	54 00 S	38 04 W		SAFFERY ISLANDS	ISLANDS	66 04 S	65 49 W	
TONKIN ISLAND	ISLAND	67 49 S	65 03 W			TORTUILA COVE	COVE	54 14 S	36 30 W	
TØNNESENBERGEN	SEE TØNNLSEN GLACIER	GLACIER	72 04 S	3 28 E		TOTH, MOUNT	PEAK	86 22 S	155 15 W	
TØNNESEN GLACIER	GLACIER	72 04 S	3 28 E			TOTH NUNATAKS	NUNATAKS	73 33 S	64 47 W	
TØNSBERG COVE	COVE	60 32 S	45 55 W			TOT ISLAND	ISLAND	65 31 S	64 20 W	
TØNSBERG FJORD	SEE TØNSBERG COVE	COVE	60 32 S	45 55 W		TOTTAN HILLS	HILLS	74 48 S	12 10 W	
TØNSBERG FJORD	SEE TØNSBERG COVE	COVE	60 32 S	45 55 W		TOTTEN GLACIER	GLACIER	66 45 S	116 10 E	
TØNSBERG POINT	POINT	94 10 S	36 39 W			TOTTEN GLACIER TONGUE	GLACIER TONGUE	66 26 S	116 05 E	
TOOTH PEAK	PEAK	72 47 S	162 06 E			TOTTEN HIGH LAND	SEE SABRINA COAST	COAST	47 00 S	119 30 E
TOOTH ROCK	ROCK IN WATER	62 52 S	61 24 W			TOTSUKI POINT	POINT	68 55 S	39 29 E	
TCPHET BASTION	BLUFF	60 42 S	45 17 W			TOTTUKI POINT	SEE TOTSUKI POINT	POINT	68 55 S	39 29 E
TORBERT, MOUNT	PEAK	83 30 S	54 25 W			TOUCHDOWN GLACIER	GLACIER	79 48 S	158 10 E	

TOUCHDOWN HILLS	HILLS	78 07 S	35 00 W	TRAVERSE ISLANDS SEE			
TOUR DE PISE	HILL	66 40 S	140 01 E	TRAVERSAY ISLANDS	ISLANDS	56 36 S	27 43 W
TOURING CLUB, MOUNT	PEAK	65 17 S	63 53 W	TRAVERSE MOUNTAINS	MOUNTAINS	69 51 S	68 02 W
TOURMALINE PLATEAU	PLATEAU	74 10 S	163 27 E	TREATT, MOUNT	PEAK	68 00 S	56 48 E
TOURNACHON PEAK	PEAK	64 19 S	61 05 W	TREICH GLACIER	GLACIER	70 12 S	64 11 W
				TRENDALL CRAG	CRAG	54 48 S	35 59 W
TOUSLEO PEAK	PEAK	73 11 S	169 01 E				
TOW BAY	BAY	57 02 S	26 42 W	TREPASSEY BAY	BAY	63 28 S	56 58 W
TOWER, MONT SEE TOWER HILL	HILL	63 42 S	60 45 W	TREPASSEY ISLAND	ISLAND	68 12 S	66 59 W
TOWER, THE	MOUNTAIN	62 13 S	58 30 W	TREPASSEY ISLETS SEE			
TOWER HILL	HILL	63 42 S	60 45 W	TREPASSEY ISLAND	ISLAND	68 12 S	66 59 W
				TREPIDATION GLACIER	GLACIER	78 48 S	162 15 E
TOWER ISLAND	ISLAND	63 33 S	54 51 W	TRES HERMANOS, COLINA SEE			
TOWER PEAK	PEAK	64 23 S	59 09 W	THREE BROTHERS HILL	HILL	62 15 S	58 41 W
TOWLE GLACIER	GLACIER	76 39 S	161 06 E				
TOWLES GLACIER	GLACIER	72 25 S	169 05 E	TRES MELLIZOS, PUNTA SEE			
TOWLE VALLEY	VALLEY	76 41 S	160 38 E	TRIPLETS, THE	PEAK	62 24 S	59 41 W
				TRES PUNTAS, ISLA SEE JOMFRUENE	ISLANDS	54 04 S	38 03 W
TOWNROCK PEAK	PEAK	76 38 S	159 35 E	TRESSLER BANK	MARINE BANK	65 00 S	95 00 E
TOYHREE GLACIER	GLACIER	69 35 S	69 35 W	TRE STEN SEE SORLLE ROCKS	ROCKS IN WATER	60 37 S	46 15 W
TRACHYTE HILL	HILL	77 17 S	166 25 E	TRETHEWY POINT	POINT	67 23 S	59 47 E
TRACY GLACIER	GLACIER	65 57 S	102 20 E				
TRACY POINT	POINT	66 18 S	110 27 E	TREVES BUTTE	BUTTE	84 43 S	114 20 W
				TREVILLIAN ISLAND	ISLAND	67 38 S	62 42 E
TRAFALGAR GLACIER	GLACIER	72 29 S	168 25 E	TREY PEAKS	PEAKS	80 36 S	28 52 W
TRAFFIC CIRCLE	DEPRESSION	68 37 S	66 03 W	TRIAD ISLANDS	ISLANDS	65 36 S	64 28 W
TRAIL, MOUNT	MOUNTAIN	67 12 S	50 51 E	TRIANGLE POINT	POINT	62 32 S	59 51 W
TRAIL BAY SEE TRAIL INLET	INLET	68 05 S	65 20 W				
TRAIL INLET	INLET	68 05 S	65 20 W	TRICE ISLANDS	ISLANDS	72 25 S	99 48 W
				TRICKSTEP ROCKS	ROCKS IN WATER	65 36 S	64 36 W
TRAINER GLACIER	GLACIER	72 34 S	167 29 E	TRICORN, MOUNT	MOUNTAIN	73 58 S	61 45 W
TRANCHANT, MOUNT	HILL	65 14 S	64 06 W	TRICORN, MOUNT SEE			
TRANSANTARCTIC MOUNTAINS	MOUNTAINS	85 00 S	175 00 W	TRICORN MOUNTAIN	MOUNTAIN	85 03 S	173 27 E
TRANSITION GLACIER	GLACIER	70 26 S	68 49 W	TRICORN MOUNTAIN	MOUNTAIN	85 03 S	173 27 E
TRANSVERSIF ISLAND	ISLAND	67 20 S	59 19 E				
				TRICORN PEAK	PEAK	82 59 S	156 48 E
TRANIER GLACIER	GLACIER	82 32 S	161 45 E	TRICOUNT, MOUNT	PEAK	78 31 S	161 58 E
TRAVERSAY ISLANDS	ISLANDS	56 36 S	27 43 W	TRIDENT, MOUNT	PEAK	72 27 S	169 13 E
				TRIDENT, THE	RIDGE	54 10 S	37 05 W

TRIFID PEAK	PEAK	67 51 S	67 09 W	TRITOPPFN SEE TRITOPPEN, MOUNT	MOUNTAIN	67 59 S	62 29 E
TRIGON BLUFF	BLUFF	72 29 S	169 09 E	TRITOPPFN, MOUNT	MOUNTAIN	67 59 S	62 29 E
TRIGONIA ISLAND	ISLAND	66 01 S	65 41 W	TRITOPPEN PEAK SEE			
TRIGWELL ISLAND	ISLAND	68 33 S	77 57 E	TRITOPPEN, MOUNT	MOUNTAIN	67 59 S	62 29 E
TRILLINGANE NUNATAKS	NUNATAKS	71 50 S	27 25 E	TRIUNE PEAKS	PEAKS	69 08 S	66 52 W
				TRIVIAL ISLANDS	ISLANDS	65 31 S	65 13 W
TRILLING BAY	BAY	69 31 S	39 41 E				
TRILLINGRIKTA SEE TRILLING BAY	BAY	69 31 S	39 41 E	TRCJAN RANGE	RANGE	64 32 S	63 23 W
TRILLING ISLANDS	ISLANDS	69 30 S	39 38 E	TRCIS PÉREZ, CAPE SEE PÉREZ, CAPE	CAPE	65 24 S	64 06 W
TRILLINGMITANE SEE TRILLING PEAKS	PEAKS	67 58 S	62 45 E	TRCLLMUL	COVE	54 49 S	36 12 W
TRILLINGÖYANE SEE				TRCLLKJELN CREVASSE FIELD	CREVASSE FIELD	71 17 S	0 50 W
TRILLING ISLANDS	ISLANDS	69 30 S	39 38 E	TRCLLKJELNESET HEADLAND	HEADLAND	71 25 S	1 00 W
TRILLING PEAKS	PEAKS	67 58 S	62 45 E	TRCLLKJELPIGGEN PEAK	PEAK	71 35 S	1 09 W
TRIMPI, MOUNT	MOUNTAIN	75 21 S	72 48 W	TRCLLSLOTTET MOUNTAIN	MOUNTAIN	71 56 S	7 14 E
TRINIDAD, ISLA SEE TRINITY ISLAND	ISLAND	54 00 S	38 10 W	TRCOZ, CAP DE SEE PÉREZ, CAPE	CAPE	65 24 S	64 06 W
TRINIDAD, ISLA SEE TRINITY ISLAND	ISLAND	63 45 S	60 44 W	TRCOZ GLACIER	GLACIER	65 20 S	63 58 W
TRINITÉ, ILE DE LA SEE				TRCST PEAK	PEAK	67 52 S	62 48 E
TRINITY ISLAND	ISLAND	63 45 S	60 44 W				
				TRCST ROCKS	ROCKS ON LAND	69 45 S	68 58 E
TRINITY ISLAND	ISLAND	54 00 S	38 10 W	TRCJT, MOUNT	MOUNTAIN	70 42 S	66 25 E
TRINITY ISLAND	ISLAND	63 45 S	60 44 W	TRCJURRIDGE, MOUNT	PEAK	71 09 S	167 48 E
TRINITY NUNATAK	NUNATAK	76 27 S	160 38 E	TRCJUSERS ROCK	ROCK IN WATER	57 04 S	26 45 W
TRINITY PENINSULA	PENINSULA	63 30 S	58 00 W	TRCUT ISLAND	ISLAND	66 01 S	65 27 W
TRÍO, ISLOTES SEE TAU ISLANDS	ISLANDS	64 18 S	62 55 W				
				TRCARRIDGE, MOUNT SEE			
TRIOEN NUNATAKS	NUNATAKS	72 25 S	3 59 W	TROUBRING, MOUNT	PEAK	71 09 S	167 48 E
TRIO NUNATAKS	NUNATAKS	75 30 S	159 42 E	TRCARRIDGE ISLAND	ISLAND	62 00 S	57 39 W
TRIPLE ISLANDS	ISLANDS	66 46 S	141 12 E	TRUANT ISLAND SEE VÁZQUEZ ISLAND	ISLAND	64 55 S	63 25 W
TRIPLETS, THE	PEAK	62 24 S	59 41 W	TRUDGE VALLEY	VALLY	76 43 S	159 45 E
TRÍPODE, ISLOTE SEE TRIPOD ISLAND	ISLAND	64 19 S	62 57 W	TRUMAN NUNATAK	NUNATAK	72 44 S	75 01 E
TRIPOD ISLAND	ISLAND	64 19 S	62 57 W	TRUMAO, ISLOTE SEE			
TRIPP, MOUNT	MOUNTAIN	83 18 S	166 54 E	MCCONNELL ISLANDS	ISLANDS	66 29 S	65 51 W
TRIPP BAY	BAY	76 37 S	162 44 E	TRUMP ISLANDS	ISLANDS	66 02 S	65 57 W
TRIPP ISLAND	ISLAND	76 38 S	162 42 E	TRUNDLE ISLAND	ISLAND	65 23 S	65 18 W
TRISTAN ISLAND	ISLAND	66 44 S	140 44 E	TRYGGVE GRAN, MOUNT SEE			
				GRAN, MOUNT	MOUNTAIN	76 59 S	160 58 E
TRITON POINT	POINT	71 42 S	64 12 W	TRYGGVE POINT	POINT	77 39 S	166 42 E

APPROVED FOR RELEASE: 2007/02/20: CIA-RDP01-00707R000200050012-9

TRYNE BAY	BAY	68 24 S	78 28 E	TUMBLEDOWN CLIFFS	CLIFFS	64 05 S	59 27 W
TRYNE CROSSING	PASS	68 30 S	78 18 E	TUMBLE GLACIER	GLACIER	69 57 S	69 20 W
TRYNE FJORD	FJORD	68 28 S	78 22 E	TUNIT VALLEY	VALLEY	72 02 S	4 02 E
TRYNE INLET SEE TRYNE FJORD	FJORD	68 28 S	78 22 E	TUNGA SPIR	SPUR	73 54 S	5 20 W
TRYNE ISLANDS	ISLANDS	68 24 S	78 23 E	TUNING NUNATAK	NUNATAK	84 44 S	115 58 W
TRYNE POINT	POINT	67 18 S	59 03 E	TUCRDA PEAK	PEAK	65 59 S	65 10 W
TRYNE SOUND	SOUND	68 26 S	78 24 E	TUPINIER ISLANDS	ISLANDS	63 22 S	58 16 W
TRYNE STRAIT SEE TRYNE SOUND	SOUND	68 26 S	78 24 E	TUPMAN ISLAND	ISLAND	65 29 S	65 32 W
TRYNET SEE TRYNE POINT	POINT	67 18 S	59 03 E	TURBIDITE HILL	HILL	82 01 S	157 45 E
TRYNET POINT SEE TRYNE POINT	POINT	67 18 S	59 03 E	TURCOTTE, MOUNT	PEAK	81 15 S	85 24 W
TRYNEVIKA SEE TRYNE BAY	BAY	68 24 S	78 28 E	TURK PEAK	PEAK	81 02 S	158 23 E
TRYNYANE SEE TRYNE ISLANDS	ISLANDS	68 24 S	78 23 E	TURKS HEAD	PROMONTORY	77 40 S	166 46 E
TSCHUFFERT PEAK	PEAK	67 28 S	60 54 E	TURKS HEAD BAY	BAY	77 40 S	166 48 E
TTE, BARRIOS, CAPO SEE ALEXANDER, MOUNT	MOUNTAIN	63 18 S	59 48 W	TURKS HEAD RIDGE	RIDGE	77 38 S	166 45 E
TIA HILL	HILL	72 05 S	1 12 E	TURNABOUT ISLAND	ISLAND	66 16 S	65 45 W
TUATARA, MOUNT	MOUNTAIN	80 34 S	158 20 E	TURNABOUT RIDGE	RIDGE	83 18 S	162 35 E
TUCK, MOUNT	MOUNTAIN	78 30 S	84 56 W	TURNABOUT VALLEY	VALLEY	77 45 S	160 34 E
TUCKER, MOUNT	MOUNTAIN	64 20 S	59 16 W	TURNBULL POINT	POINT	63 03 S	56 36 W
TUCKER GLACIER	GLACIER	72 35 S	169 20 E	TURNER HILLS	HILLS	82 58 S	156 18 E
TUCKER INLET	INLET	72 39 S	170 00 E	TURNER ISLAND	ISLAND	68 33 S	77 53 E
TUFF NUNATAK	NUNATAK	63 55 S	58 42 W	TURNPIKE BLUFF	BLUFF	80 44 S	30 04 W
TUFTS COLLEGE VALLEY SEE TUFTS PASS	PASS	69 25 S	70 35 W	TURNSTILE RIDGE	RIDGE	79 49 S	154 25 E
TUFTS PASS	PASS	69 25 S	70 35 W	TU ROCKS	ROCKS IN WATER	62 14 S	58 53 W
TUFTS PASS	PASS	69 25 S	70 35 W	TUR PEAK	PEAK	73 06 S	167 58 E
TUFTS VALLEY SEE TUFTS PASS	PASS	69 25 S	70 35 W	TURPIE ROCK	ROCK IN WATER	54 07 S	36 39 W
TUKTOK, MOUNT	PEAK	72 17 S	164 43 E	TURQUET POINT	POINT	65 03 S	63 57 W
TULA, CAPE SEE TULA POINT	POINT	65 31 S	65 39 W	TURRET, THE	HEADLAND	60 40 S	45 09 W
TULA MOUNTAINS	MOUNTAINS	66 54 S	51 06 E	TURRET ISLAND	ISLAND	71 22 S	169 15 E
TULA POINT	POINT	65 31 S	65 39 W	TURRET NUNATAK	NUNATAK	82 25 S	158 00 E
TULA RANGE SEE TULA MOUNTAINS	MOUNTAINS	66 54 S	51 06 E	TURRET PFAK	PEAK	72 16 S	166 06 E
TULE DEL SIIR, GRUPO SEE SOUTHERN THULE	ISLANDS	59 26 S	27 12 W	TURRET POINT	POINT	62 05 S	57 55 W
				TURRET ROCKS SEE TURRET POINT	POINT	62 05 S	57 55 W
				TURTLE BACK ISLAND SEE TURTLE ROCK	ISLAND	77 45 S	166 46 E

TURTLE ISLAND	ISLAND	66 04 S	65 51 W	TWIN ROCKS	ROCKS ON LAND	78 24 S	161 41 E
TURTLE PEAK	PEAK	75 22 S	111 18 W	TWIN'S, THE	ROCKS IN WATER	60 37 S	46 04 W
TURTLE ROCK	ISLAND	77 45 S	166 46 E	TWINTOP, MOUNT	MOUNTAIN	68 05 S	62 22 E
TUSING PEAK	PEAK	76 51 S	126 00 W	TWISS, MOUNT	MOUNTAIN	79 23 S	85 36 W
TUSK, THE	PEAK	84 52 S	168 15 W	TWITCHER GLACIER	GLACIER	54 43 S	35 56 W
TUSSEBREFKKA SLOPE	SLOPE	72 08 S	6 24 E	TWITCHER ROCK	ROCK IN WATER	59 28 S	27 14 W
TUSSENORRA PEAK	PEAK	72 00 S	6 15 E	TWO HAMMOCK INSEL SEE			
TUJSTANE PEAKS	PEAKS	72 08 S	25 17 E	TWO HUMMOCK ISLAND	ISLAND	64 08 S	61 42 W
TUTTON POINT	POINT	66 53 S	67 36 W	TWO HUMMOCK ISLAND SEE			
TUVE, MOUNT	MOUNTAIN	73 47 S	80 08 W	TWO SUMMIT ISLAND	ISLAND	62 15 S	58 57 W
TUXEN, CAPE	PROMONTORY	65 16 S	64 08 W	TWO HUMMOCK ISLAND	ISLAND	64 08 S	61 42 W
TVERRBREKKA PASS	PASS	72 14 S	1 19 E	TWOMPLEY GLACIER	GLACIER	80 35 S	157 45 E
TVERREGGA SPIR	SPUR	73 23 S	3 36 W	TWO STEP CLIFFS	CLIFFS	71 54 S	68 13 W
TVERREGGBREEN SFE TVERNEGG GLACIER	GLACIER	73 27 S	3 36 W	TWO STEP MOUNTAINS SEE			
TVERREGG GLACIER	GLACIER	73 27 S	3 36 W	TWO STEP CLIFFS	CLIFFS	71 54 S	67 13 W
TVERREGGTELEN HILL	HILL	73 24 S	3 33 W	TWO SUMMIT ISLAND	ISLAND	62 15 S	58 57 W
TVERRHOLMEN SFE TRANSVERSE ISLAND	ISLAND	67 20 S	59 19 E	TYLER GLACIER	GLACIER	72 15 S	168 35 E
TVERRNIPA PEAK	PEAK	72 15 S	1 19 E	TYNDALL MOUNTAINS	MOUNTAINS	67 15 S	67 10 W
TVERRSETEN COL	COL	72 02 S	4 46 E	TYOTO, MOUNT SFE CHOTO, MOUNT	MOUNTAIN	69 12 S	21 40 E
TVERRVEGGEN RIDGE	RIDGE	72 17 S	1 20 E	TYREE, MOUNT	MOUNTAIN	78 24 S	85 55 W
TVETAGGEN PEAKS	PEAKS	71 45 S	25 17 E	TYROL VALLEY	VALLEY	77 35 S	160 39 E
TVIBASEN VALLEY	VALLEY	71 53 S	5 15 E	TYRRELL, MOUNT	MOUNTAIN	69 36 S	69 31 W
TVISTEIN PILLARS	ROCKS IN WATER	68 42 S	90 42 W	TYSKEPASSET SEE TYSK PASS	PASS	72 43 S	3 47 W
TVISTERN SEE TVISTEIN PILLARS	ROCKS IN WATER	68 42 S	90 42 W	TYSK PASS	PASS	72 43 S	3 47 W
TVITOPPFEN PEAK SEE TWINTOP, MOUNT	MOUNTAIN	68 05 S	62 22 E	TYULENT ISLANDS	ISLANDS	66 33 S	92 57 E
TVORA	MOUNTAIN	72 10 S	0 05 W				
TWEENY POINT	POINT	54 14 S	36 37 W				
TWIGG, MOUNT	MOUNTAIN	74 17 S	68 00 E				
TWIG ROCK	ROCK IN WATER	68 42 S	67 32 W				
TWIN NUNATAKS	NUNATAKS	75 38 S	158 36 E				
TWIN PEAKS SEE GEMEL PEAKS	PEAKS	62 12 S	58 59 W	UBIQUE, MOUNT	PEAK	81 30 S	160 30 E
TWIN PEAKS	PEAKS	63 24 S	57 07 W	UEDA GLACIER	GLACIER	75 15 S	64 35 W
TWIN PINNACLES	ROCK IN WATER	62 08 S	58 06 W	UERDI, KHOLM SEE WORDIE NUNATAK	NUNATAK	66 16 S	51 31 E

WEST-NINATAK, GOA SEE SEVEN, PEAK	PLAK	69 41 S	64 42 E	UNITED STATES ARMY RANGE SEE			
UPE ISLAND	ISLAND	67 28 S	61 08 E	LEMAY RANGE	RANGE	70 55 S	69 20 W
UPSRYVAGEN SEE HOWARD BAY	BAY	67 28 S	61 04 E	UNITED STATES NAVY RANGE SEE			
UGCLINI PEAK	PEAK	78 01 S	161 31 E	CCLBERT MOUNTAINS	MOUNTAINS	70 35 S	70 35 W
UKSEN ISLAND	ISLAND	67 21 S	60 09 E	UNIVERSITY PEAK	PEAK	77 52 S	160 44 E
UKSOY SEE OOM ISLAND	ISLAND	67 24 S	60 39 E	UNIVERSITY VALLEY	VALLY	77 52 S	160 40 E
UKSVIKA SEE OOM BAY	BAY	67 26 S	60 44 E	UNWIN CONE	COVE	63 19 S	57 54 W
ULA POINT	POINT	64 05 S	57 09 W	UPPER FRERRAR GLACIER SEE			
ULENDET CREVASSES	CREVASSES	72 51 S	0 59 W	TAYLOR GLACIER	GLACIER	77 44 S	162 09 E
ULLMANN, MASSIF SEE ULLMANN SPUR	SPUR	62 04 S	58 22 W	UPPER ISLAND	ISLAND	66 00 S	65 39 W
ULLMANN POINT	POINT	62 05 S	58 23 W	UPPER STAIRCASE	GLACIER	78 15 S	161 05 E
ULLMANN RANGE SEE ULLMANN SPUR	SPUR	62 04 S	58 22 W	UPPER VICTORIA GLACIER SEE			
ULLMANN SPIR	SPUR	62 04 S	58 22 W	VICTORIA UPPER GLACIER	GLACIER	77 17 S	161 33 E
ULLMAN POINT SEE ULLMANN POINT	POINT	62 05 S	58 23 W	UPPER WRIGHT GLACIER SEE			
ULLMAN RANGE SEE ULLMANN SPUR	SPUR	62 04 S	58 22 W	WRIGHT UPPER GLACIER	GLACIER	77 32 S	160 40 E
ULMER, MOUNT	PEAK	77 35 S	86 09 W	UPTON ROCK	ROCK IN WATER	62 12 S	59 08 W
ULVETANNA PEAK	PEAK	71 51 S	8 20 E	URAHUS GLACIER	GLACIER	71 24 S	68 20 W
UMBER ISLAND	ISLAND	69 13 S	72 00 W	URBANAK PEAK	PEAK	84 38 S	111 55 W
UMBRIEL, MOUNT	PEAK	71 36 S	68 53 W	URBAN POINT	POINT	79 48 S	82 00 W
UMEBOSHI ROCK	ROCK ON LAND	68 03 S	43 07 E	URCHIN ROCK	ROCK IN WATER	65 19 S	64 16 W
UMEBOSI ROCK SEE UMBOSHI ROCK	ROCK ON LAND	68 03 S	43 07 E	URFJELL CLIFFS	CLIFFS	73 53 S	5 17 W
UNDERWOOD, MOUNT	MOUNTAIN	68 08 S	49 21 E	URFJELLDOKKA VALLEY	VALLY	73 50 S	4 45 W
UNDERWOOD GLACIER	GLACIER	66 35 S	108 00 E	URIBE, ISLAS SEE KARELIN ISLANDS	ISLANDS	65 35 S	65 35 W
UNDINE HARBOR	HARBOR	54 02 S	37 58 W	URITORCO, MOUNT	PEAK	62 56 S	60 43 W
UNDINE SOUTH HARBOR	BAY	54 31 S	36 33 W	URNOSA SPIR	SPUR	73 47 S	5 02 W
UNGAYE ISLANDS	ISLANDS	69 16 S	34 29 E	URUGUAY, BAHIA SEE JESSIE BAY	BAY	60 44 S	44 44 W
UNGER ISLAND	ISLAND	70 41 S	166 55 E	URUGUAY COVE	COVE	60 45 S	44 43 W
UNGER PEAK	PEAK	79 21 S	86 10 W	URUGUAY ISLAND SEE			
UNGYAR NIELSEN GLACIER SEE				ANDERSSON ISLAND	ISLAND	63 35 S	56 35 W
NIELSEN GLACIER	GLACIER	71 32 S	169 43 E	URUGUAY ISLAND	ISLAND	65 14 S	64 14 W
UNION GLACIER	GLACIER	79 45 S	82 30 W	USARP MOUNTAINS	MOUNTAINS	71 10 S	160 00 E
UNION POINT SEE NUÑEZ, CAPE	CAPE	54 16 S	37 25 W	USAS ESCARPMENT	ESCARPMENT	76 00 S	125 00 W
				USEFUL ISLAND	ISLAND	64 43 S	62 52 W
				USHER, MOUNT	MOUNTAIN	84 57 S	172 05 E

USHER GLACIER	GLACIER	62 02 S	58 37 W	VALETTE ISLAND	ISLAND	60 46 S	44 36 W
UTHOLMEN ISLAND	ISLAND	68 56 S	39 31 E	VALIENTE PEAK	PEAK	65 27 S	63 43 W
UTKIKKEN HILL	HILL	71 32 S	1 01 W	VALINSKI, MOUNT	PEAK	84 32 S	177 20 E
UTÖY SEF ACHERMAR ISLAND	ISLAND	66 58 S	57 12 E	VALKEN HILL	HILL	71 29 S	1 53 W
UTRÅKKET VALLEY	VALLEY	73 40 S	4 25 W	VALLAVIELLE, CAPE SEE BUCHANAN POINT	POINT	60 43 S	44 28 W
UTRINDEN POINT	POINT	73 50 S	5 18 W	VALLFNAR, ISLOTE SEE			
UTSKJERA SEF RIGEL SKEKRIES	ISLANDS	66 55 S	57 18 E	CHANTICLEER ISLAND	ISLAND	63 43 S	61 48 W
UTSTEINEN NUNATAK	NUNATAK	71 58 S	23 34 E	VALLOT GLACIER	GLACIER	67 18 S	67 30 W
UTSTIKKAR BAY	BAY	67 33 S	61 28 E	VALTER BUTTE	BUTTE	71 54 S	3 14 W
UTSTIKKAR GLACIER	GLACIER	67 33 S	61 20 E	VALTERKULTEN SEE VALTER BUTTE	BUTTE	71 54 S	3 14 W
UTSTIKKAR GLACIER TONGUE	GLACIER TONGUE	67 30 S	61 22 E	VAN BENEDEEN, CAPE SEE BENEDEEN HEAD	HEADLAND	64 46 S	62 42 W
UTVIKALTEN SEF MARTIN ISLAND	ISLAND	66 44 S	57 00 E	VANCE, MOUNT	MOUNTAIN	75 30 S	139 44 W
UVEN SPIR	SPUR	73 56 S	5 20 W	VANCE BLUFF	BLUFF	81 49 S	156 55 E
UVERSNATTEN ROCK	ROCK ON LAND	72 58 S	3 54 W	VANDA, LAKE	LAKE	77 32 S	161 30 E
				VANDAMENT GLACIER	GLACIER	85 19 S	167 10 E
				VAN DER ESSEN, MOUNT	MOUNTAIN	72 35 S	31 23 E
				VANDERFORD GLACIER	GLACIER	66 35 S	110 26 E
				VANDERHEYDEN, MOUNT	MOUNTAIN	72 30 S	31 20 E
				VAN DER HOFVEN, MOUNT	MOUNTAIN	71 54 S	161 30 E
				VAN DER VEER, MOUNT	MOUNTAIN	76 41 S	145 54 W
VACA NUNATAK	NUNATAK	82 17 S	41 42 W	VANG, MOUNT	MOUNTAIN	73 26 S	67 09 W
VAGRANT ISLAND	ISLAND	66 29 S	66 28 W	VANGIARD NUNATAK	NUNATAK	82 33 S	47 38 W
VAHSEL, CAPE	CAPE	54 45 S	35 48 W	VANHÖFFEN, KAP SEE BLACK CLIFFS	CLIFFS	52 59 S	73 20 E
VAHSEL BAY	BAY	77 48 S	34 39 W	VANHÖFFEN BLUFF	BLUFF	53 00 S	73 21 E
VAHSEL GLACIER	GLACIER	53 04 S	73 23 E	VAN HULSSEN ISLAND	ISLAND	67 33 S	62 43 E
VAKOP, CAPE	CAPE	54 22 S	36 10 W	VAN HULSSEN NUNATAK	NUNATAK	67 59 S	62 45 E
VALAVIELLE, CAPE	CAPE	60 41 S	44 32 W	VAN MIEGHEM, MOUNT	MOUNTAIN	72 36 S	31 14 E
VALDIVIA, CAPE	CAPE	54 24 S	3 24 E	VANNI PEAK	PEAK	67 05 S	57 06 W
VALDIVIA BASIN SEE				VANN PEAK	PEAK	84 50 S	116 43 W
ATLANTIC-INDIAN BASIN	UNDERSEA BASIN	66 00 S	15 00 E	VAN PELT, MOUNT	MOUNTAIN	71 15 S	35 43 E
VALDIVIA POINT	POINT	64 21 S	61 22 W	VAN REETH GLACIER	GLACIER	86 25 S	148 00 W
VALENTINE, CAPE	CAPE	61 06 S	54 39 W	VAN ROCKS	ROCKS IN WATER	63 06 S	62 50 W
VALENTINO, CAPE SEE							
VALENTINE, CAPE	CAPE	61 06 S	54 39 W				



VAN RYSWYCKE POINT SEE				VÉLAIN, MOUNT	MOUNTAIN	66 42 S	67 44 W
RYSWYCK POINT	POINT	64 34 S	62 50 W	VÉLAIN, SOMMET SEE VÉLAIN, MOUNT	MOUNTAIN	66 42 S	67 44 W
VAN RYSWYCK POINT SEE				VÉLAIN PEAK SEE VÉLAIN, MOUNT	MOUNTAIN	66 42 S	67 44 W
RYSWYCK POINT	POINT	64 34 S	62 50 W	VÉLEZ SÁRSFIELD, ISLA SEE			
VANSSAY, POINT OF SEE				JAGGED ISLAND	ISLAND	65 58 S	65 41 W
VANSSAY POINT	POINT	65 04 S	64 01 W	VELIE NUNATAK	NUNATAK	74 23 S	99 10 W
VANSSAY POINT	POINT	65 04 S	64 01 W	VENABLE ICE SHLF	ICE SHELF	73 03 S	87 20 W
VANTAGE HILL	HILL	80 17 S	155 22 E	VENDEMB HEIGHTS	HEIGHTS	72 19 S	1 28 E
VANTAGE HILLS	HILLS	73 33 S	162 27 E	VENDEHOLTEN MOUNTAIN	MOUNTAIN	72 12 S	1 20 E
VAN VALKENBURG, MOUNT	MOUNTAIN	77 18 S	142 06 W	VENGEN SPUR	SPUR	72 04 S	23 40 E
VAN WYCK ISLAND SEE WYCK ISLAND	ISLAND	64 39 S	62 05 W	VENTANA, ISLA SEE WINDOW ISLAND	ISLAND	62 34 S	61 07 W
VAPOUR COL	COL	62 59 S	60 44 W	VENTANA, ROCA DE LA SEE HOLE ROCK	ROCK IN WATER	61 53 S	57 44 W
VARELA, MORRO SEE CRIMSON HILL	HILL	62 57 S	60 36 W	VENTIFACT KNOBS	KNOBS	77 42 S	162 35 E
VARNEY NUNATAK	NUNATAK	75 56 S	147 31 E	VENTISQUERO, FONDEADERO SEE			
VARTDAL, MOUNT	PEAK	66 51 S	64 23 W	ORWELL RIGHT	BIGHT	60 43 S	45 23 W
VASHKA, LAKE	LAKE	77 21 S	161 11 E	VENUS BAY	BAY	61 55 S	57 54 W
VAUGHAN, MOUNT	PEAK	85 57 S	155 50 W	VENUS GLACIER	GLACIER	71 38 S	68 15 W
VAUGHAN GLACIER	GLACIER	85 55 S	153 12 W	VERDANT ISLAND	ISLAND	54 00 S	38 09 W
VAUGHAN ISLAND	ISLAND	54 00 S	39 11 W	VERDANT ISLANDS SEE VERDANT ISLAND	ISLAND	54 00 S	38 09 W
VAUGHAN PROMONTORY	PROMONTORY	83 08 S	167 35 E	VERDE, LAGUNA SEE KRCNER LAKE	LAKE	62 59 S	60 35 W
VAUGHN, MOUNT SEE VAUGHAN, MOUNT	PEAK	45 57 S	155 50 W	VERDE, PICCO SEE COPPER PEAK	PEAK	64 43 S	63 21 W
VAUREAL, CAPE SEE VAUREAL PEAK	PEAK	62 11 S	58 18 W	VERDI INLET	INLET	71 30 S	75 00 W
VAURÉAL PEAK	PEAK	62 11 S	58 18 W	VERGE ROCKS	ROCKS IN WATER	65 34 S	64 34 W
VÁZQUEZ ISLAND	ISLAND	64 55 S	63 25 W	VERHAEGEN, MOUNT	MOUNTAIN	72 34 S	31 08 E
V. DRYGALSKI BAY SEE				VERHAGEN, MOUNT	MOUNTAIN	71 23 S	163 42 E
DRYGALSKI GLACIER	GLACIER	64 43 S	60 44 W	VERLAUTZ, MOUNT	MOUNTAIN	86 46 S	153 00 W
VEDDELS SEE WEDDELL ISLANDS	ISLANDS	60 39 S	44 51 W	VERNE, MOUNT	MOUNTAIN	67 45 S	67 34 W
VEDEL ISLANDS	ISLANDS	65 07 S	64 15 W	VERFR ISLAND	ISLAND	67 35 S	62 53 E
VEDKOSTEN PEAK	PEAK	72 01 S	3 58 E	VERNON HARCOIRT, MOUNT	MOUNTAIN	72 32 S	169 55 E
VEDJÅLEN RIDGE	RIDGE	72 03 S	3 56 E	VERTE ISLAND	ISLAND	66 44 S	141 11 E
VEGA ISLAND	ISLAND	63 50 S	57 25 W	VESALIUS, MOUNT	MOUNTAIN	64 04 S	61 59 W
VEGETATION ISLAND	ISLAND	74 47 S	163 37 E	VESCONTE POINT	POINT	68 31 S	65 12 W
VEIER HEAD	HEADLAND	66 29 S	61 42 W	VESLEKLETTEN PEAK	PEAK	72 05 S	3 26 W
VEITCH POINT	POINT	60 36 S	44 03 W				

APPROVED FOR RELEASE: 2007/02/20: CIA-RDP01-00707R000200050012-9

VESLEKNAUSEN ROCK	ROCK ON LAND	69 56 S	38 52 E	VICTOR CLIFF	CLIFF	85 20 S	114 12 W
VESLEKULTFN SEE HAYES PEAK	PEAK	67 28 S	60 46 E	VICTOR HUGO ISLAND SEE HUGO ISLAND	ISLAND	64 59 S	65 46 W
VESLENUJEN PEAK	PEAK	72 07 S	2 13 E	VICTORIA, MOUNT SEE VICTORIA PEAK	PEAK	64 29 S	62 34 W
VESLENUJANF SEE				VICTORIA LAND	LAND	75 00 S	163 00 E
FITZGERALD NUNATAKS	NUNATAKS	66 15 S	52 49 E	VICTORIA LOWER GLACIER	GLACIER	77 19 S	162 40 E
VESLESKARVEI CLIFF	CLIFF	71 40 S	2 51 W				
				VICTORIA PEAK	PEAK	64 29 S	62 34 W
VESLESTABREN NUNATAK	NUNATAK	69 42 S	37 35 E	VICTORIA UPPER GLACIER	GLACIER	77 17 S	161 33 E
VESLETIND PEAK	PEAK	72 10 S	3 02 W	VICTORIA VALLEY	VALLY	77 23 S	162 00 E
VESTFJELLA SEE KRAUL MOUNTAINS	RANGE	73 10 S	14 10 W	VICTORY GLACIER	GLACIER	63 49 S	58 25 W
VESTFOLD HILLS	HILLS	68 33 S	78 15 E	VICTORY MOUNTAINS	RANGE	72 40 S	168 00 E
VESTFOLD MOUNTAINS SEE							
VESTFOLD HILLS	HILLS	68 33 S	78 15 E	VICTORY NUNATAK	NUNATAK	68 45 S	64 22 W
				VIDA, LAKE	LAKE	77 23 S	161 54 E
VESTHAUGEN SEE VESTHAUGEN NUNATAK	NUNATAK	71 42 S	23 40 E	VIDAURRE ROCK	ROCK IN WATER	63 18 S	57 56 W
VESTHAUGEN NUNATAK	NUNATAK	71 42 S	23 40 E	VIDDALEN VALLEY	VALLEY	72 20 S	2 45 W
VESTHJELMEN SEE VESTHJELMEN PEAK	PEAK	71 42 S	26 18 E	VIDDALSKOLLEN HILL	HILL	72 25 S	2 19 W
VESTHJELMEN PEAK	PEAK	71 42 S	26 18 E				
VESTHOVDE HEADLAND	HEADLAND	69 45 S	37 23 E	VIDELA, ISLA SEE BATES ISLAND	ISLAND	65 49 S	65 38 W
				VIETOR ROCK	ROCK IN WATER	62 41 S	61 06 W
VESTRESKORVE GLACIER	GLACIER	71 57 S	5 05 E	VIETS, MOUNT	MOUNTAIN	78 14 S	86 14 W
VESTSKJERA SEE CHILD ROCKS	ROCKS IN WATER	67 26 S	63 16 E	VIEUGUÉ ISLAND	ISLAND	65 40 S	65 13 W
VESTSKOTET SEE WEST STACK	ROCK ON LAND	67 03 S	58 03 E	VIEW POINT	POINT	63 33 S	57 22 W
VESTSKOTET BLUFF	BLUFF	73 13 S	2 09 W				
VESTVOLLEN BLUFF	BLUFF	72 06 S	3 38 E	VIGIA, CARO SEE LOOKCUT, CAPE	CAPE	61 18 S	55 12 W
				VIGIA, ISLA SEE WATCHKEEPER, THE	ROCK IN WATER	62 18 S	59 49 W
VESTVORREN RIDGE	RIDGE	73 06 S	1 53 W	VIGIL SPUR	SPUR	71 07 S	165 33 E
VETEN MOUNTAIN	MOUNTAIN	72 37 S	3 50 W	VIK, CAPE	CAPE	60 40 S	45 40 W
VETC GAP	GAP	73 24 S	162 54 E	VIKING HEIGHTS	HEIGHTS	72 04 S	23 24 E
VETROV HILL	HILL	66 34 S	92 58 E				
VEYHBERG, MOUNT	MOUNTAIN	67 27 S	67 34 W	VIKINGHØDGA SEE VIKING HEIGHTS	HEIGHTS	72 04 S	23 24 E
				VILLARRICA, MONTE SEE BAIN, MOUNT	MOUNTAIN	66 33 S	65 26 W
VICARS ISLAND	ISLAND	65 53 S	54 22 E	VIL'YAM SKORSBI, ARKHIPELAGO SEE			
VICECOMODORO MARAMBIO, ISLA SEE				WILLIAM SCORESBY ARCHIPELAGO	ARCHIPELAGO	67 20 S	59 45 E
SEYMOUR ISLAND	ISLAND	64 17 S	56 45 W	VINCENNES BAY	BAY	66 30 S	109 30 E
VICKERS NUNATAK	NUNATAK	95 20 S	176 40 W	VINCENT ASTOR, MOUNT SEE			
VICTOR, MOUNT	MOUNTAIN	72 36 S	31 16 E	ASTOR, MOUNT	PEAK	86 01 S	155 30 W
VICTOR BAY	BAY	66 20 S	136 30 E				

VINCENT GUTENKO MOUNTAINS SEE								
GUTENKO MOUNTAINS	MOUNTAINS	72 02 S	64 45 W	VOGT PEAK	PEAK	82 22 S	156 42 E	
VINCENT ISLANDS	ISLANDS	54 09 S	37 16 W	VOILE, ROCHER SEE SAIL ROCK	ROCK IN WATER	63 02 S	60 57 W	
VINDEGGA RIDGE	RIDGE	72 57 S	3 46 W	VOIT PEAK	PEAK	66 40 S	65 35 W	
VINDICATION ISLAND	ISLAND	57 04 S	26 46 W	VOLLMER ISLAND	ISLAND	76 44 S	150 20 W	
VINJAFRETTI SEE VINJE GLACIER	GLACIER	71 55 S	9 00 E	VON DER WALL POINT	POINT	72 29 S	98 50 W	
VINJE GLACIER	GLACIER	71 55 S	9 00 E	VON ESSEN MOUNTAIN	MOUNTAIN	72 14 S	2 23 E	
VINSON MASSIF	MASSIF	78 35 S	85 25 W	VON ESSFNSKARVET SEE				
VINTEN-JOHANSEN RIDGE	RIDGE	71 49 S	9 58 E	VON ESSEN MOUNTAIN	MOUNTAIN	72 14 S	2 23 E	
VIGLANTF INLET	INLET	72 35 S	61 05 W	VON STERNECK, CAPE SEE				
VIRCHOW HILL	HILL	64 07 S	62 17 W	STERNECK, CAPE	CAPE	64 04 S	61 02 W	
VIRDIN, MOUNT	MOUNTAIN	73 29 S	61 54 W	VORGEBIGGE DER GUTEN BEGEGNUNG SEE				
VIRGINIA, MOUNT	MOUNTAIN	79 15 S	84 00 W	WELL-MET, CAPE	CAPE	63 47 S	57 19 W	
VISCA, ANSE SEE VISCA ANCHORAGE	COVE	62 05 S	58 24 W	VORONINA, MYS SEE HUDSON, CAPE	CAPE	68 21 S	153 45 E	
VISCA ANCHORAGE	COVE	62 05 S	58 24 W	VORPOSTEN PEAK	PEAK	71 28 S	15 30 E	
VISIRLE, CABO SEE WELL-MET, CAPE	CAPE	63 47 S	57 19 W	VORRKULTEN MOUNTAIN	MOUNTAIN	73 04 S	1 54 W	
VISION, MOUNT	PEAK	78 14 S	166 14 E	VORRNIPA PFAK	PEAK	73 08 S	1 51 W	
VISION, PUNTA SEE VIEW POINT	POINT	63 33 S	57 22 W	VORRTIND PEAK	PEAK	73 05 S	1 35 W	
VISOKOI ISLAND	ISLAND	76 42 S	27 12 W	VORTA NUNATAK	NUNATAK	72 05 S	1 44 E	
VISSER HILL	HILL	66 45 S	67 44 W	VØRTERKAKA SEE VØRTERKAKA NUNATAK	NUNATAK	72 20 S	27 29 E	
VISTA, PUNTA SEE VIEW POINT	POINT	63 33 S	57 22 W	VØRTERKAKA NUNATAK	NUNATAK	72 20 S	27 29 E	
VITE, OSTROV SEE WHITE ISLAND	ISLAND	66 44 S	48 35 E	VORTEX ISLAND	ISLAND	63 44 S	57 38 W	
VITIF, CABO SEE HARTREE, CAPE	CAPE	60 48 S	44 44 W	VORWEG POINT	POINT	65 57 S	64 48 W	
VITO, MOUNT	MOUNTAIN	85 44 S	131 30 W	VOSTOCHNO-TIKHOOKEANSKYE				
VITTORIA BUTTRESS	CLIFF	69 23 S	71 47 W	PODNYATIYE SEE ALBATROSS	UNDERSEA			
VITTORIO BUTTRESS SEE				CORDILLERA	CORDILLERA	45 00 S	115 00 W	
VITTORIO BUTTRESS	CLIFF	69 23 S	71 47 W	VOSTOK, CAPE	CAPE	69 07 S	72 10 W	
VIVALDI GAP	GAP	70 40 S	70 20 W	VØVEYKOV ICE SHELF	ICE SHELF	66 20 S	124 38 E	
VIZE ISLANDS	ISLANDS	65 40 S	65 37 W	V, RYSWYCK, CAP SEE RYSWYCK POINT	POINT	64 34 S	62 50 W	
VKHODNOY ISLAND	ISLAND	66 32 S	92 58 E	VUKOVICH PEAKS	PEAKS	72 23 S	74 59 E	
VOGEL GLACIER	GLACIER	65 00 S	63 10 W	VULCAN HILLS	HILLS	73 39 S	163 40 E	
VOGEL INSEL SEE BIRD ISLAND	ISLAND	54 00 S	38 03 W	VULCAN POINT	POINT	57 02 S	26 43 W	
VOGEL PEAK	PEAK	54 34 S	36 14 W	VX-6, MOUNT	MOUNTAIN	72 38 S	162 12 E	

WADDINGTON BAY	BAY	65 16 S	64 05 W	WALDECK-ROUSSEAU, CAP	SEE		
WADE, MOUNT	MOUNTAIN	84 51 S	174 15 W	WALDECK-ROUSSEAU PEAK		PEAK	66 09 S 65 36 W
WADE GLACIER	SEE			WALDECK ROUSSEAU, CAPE	SEE		
SHACKLETON GLACIER	GLACIER	84 35 S	176 15 W	EVENSEN, CAPE		CAPE	66 09 S 65 44 W
WADE POINT	POINT	70 41 S	67 41 W	WALDECK-ROUSSEAU PEAK		PEAK	66 09 S 65 36 W
WADSWORTH, CAPE	SEE			WALDECK ROUSSEAU PEAK	SEE		
WADSWORTH, CAPE	CAPE	73 19 S	169 47 E	WALDECK-ROUSSEAU PEAK		PEAK	66 09 S 65 36 W
				WALDEN, CAPE		CAPE	71 44 S 96 55 W
WADSWORTH, CAPE	CAPE	73 19 S	169 47 E				
WAESCHE, MOUNT	MOUNTAIN	77 10 S	126 53 W	WALDRON, CAPE		CAPE	66 27 S 115 02 E
WAGER GLACIER	GLACIER	69 48 S	69 23 W	WALDRON, MOUNT		MOUNTAIN	78 27 S 84 54 W
WAGNER ICE PIEDMONT	ICE PIEDMONT	69 28 S	72 38 W	WALDRON GLACIER		GLACIER	66 27 S 130 00 E
WAGNER NUNATAK	NUNATAK	83 58 S	66 30 W	WALDRON SPURS		SPURS	84 35 S 175 36 W
				WALE'S GLACIER		GLACIER	77 37 S 163 31 E
WAGONER INLET	INLET	71 57 S	100 02 W				
WAHL GLACIER	GLACIER	83 59 S	165 06 E	WALE HEAD		HEADLAND	54 00 S 37 34 W
WAIFS, LES	SEE WAIFS, THE			WALGREEN COAST		COAST	75 15 S 105 00 W
WAIFS, THE	ISLANDS	64 33 S	62 42 W	WALKAROUT ROCKS		ROCKS ON LAND	68 23 S 78 32 E
WAIPUKE BEACH	BEACH	77 14 S	166 24 E	WALKER, CAPE	SEE WALKER POINT	POINT	61 08 S 54 42 W
				WALKER, MOUNT		MOUNTAIN	64 48 S 62 03 W
WAIST, THE	COL	64 38 S	61 24 W				
WAITABIT CLIFFS	CLIFFS	71 31 S	63 14 W	WALKER, MOUNT	SEE SIPLE, MOUNT	MOUNTAIN	73 15 S 126 06 W
WAITE, CAPE	CAPE	72 44 S	103 16 W	WALKER BAY		BAY	62 38 S 60 42 W
WAITE ISLANDS	ISLANDS	72 44 S	103 40 W	WALKER MOUNTAINS		MOUNTAINS	72 07 S 99 00 W
WAKEFIELD, MOUNT	SEE HOPE, MOUNT			WALKER NUNATAK		NUNATAK	67 55 S 63 15 E
WAKEFIELD, MOUNT	MOUNTAIN	69 46 S	64 34 W	WALKER PEAK		PEAK	82 38 S 53 13 W
WAKEFIELD HIGHLAND	HIGHLAND	69 20 S	65 10 W				
WAKEFIELD REEF	REEF	93 11 S	73 21 E	WALKER POINT		POINT	61 08 S 54 42 W
WAKEFORD NUNATAK	NUNATAK	67 50 S	63 02 E	WALKER ROCKS		ROCKS ON LAND	76 15 S 161 36 E
WALCOTT, CAPE	CAPE	69 05 S	63 19 W	WALKER'S POINT	SEE WALKER POINT	POINT	61 08 S 54 42 W
WALCOTT, MOUNT	MOUNTAIN	85 21 S	87 23 W	WALKER SPUR		SPUR	85 01 S 91 12 W
				WALK GLACIER		GLACIER	73 38 S 94 14 W
WALCOTT BAY	BAY	78 15 S	163 42 E				
WALCOTT GLACIER	GLACIER	78 16 S	163 25 E	WALLABIES NUNATAKS		NUNATAKS	81 12 S 156 20 E
WALCOTT NEVE	NEVE	84 23 S	162 40 E	WALLACE, CAPE		CAPE	63 13 S 62 15 W
WALDECK ISLAND	SEE			WALLACE, MOUNT		MOUNTAIN	85 39 S 151 24 W
WALDECK-ROUSSEAU PEAK	PEAK	66 09 S	65 36 W	WALLASTON, CAPE	SEE		
WALDECK PEAK	SEE			WALLASTON, CAPE		CAPE	63 40 S 60 47 W
WALDECK-ROUSSEAU PEAK	PEAK	66 09 S	65 36 W	WALLEP'D GLACIER		GLACIER	64 59 S 62 13 W

WALLESTON, CAP	SEE WCLLASTON, CAPE CAPE	63 40 S	60 47 W	WARD ROCK	ROCK ON LAND	67 09 S	51 21 E
WALLIS GLACIER	GLACIER	71 13 S	168 12 E	WARDING BLUFF	BLUFF	73 01 S	161 05 E
WALLIS ISLAND	SEE WILLIS ISLANDS ISLANDS	54 00 S	38 11 W	WARDING ROCKS	ROCKS IN WATER	54 04 S	38 01 W
WALLOWS, THE	AREA	60 42 S	45 37 W	WARNER, MOUNT	MOUNTAIN	77 05 S	144 00 W
WALL PEAK	PEAK	71 03 S	65 23 E	WARNING GLACIER	GLACIER	71 32 S	170 23 E
WALL RANGE	RIDGE	64 49 S	63 22 W	WARNEF, MOUNT	MOUNTAIN	84 20 S	64 50 W
WALL ROCK	ROCK ON LAND	83 08 S	56 57 W	WARNOCK ISLANDS	ISLANDS	67 12 S	59 44 E
WALNUM, MOUNT	MOUNTAIN	72 06 S	24 10 E	WARPASGILJO GLACIER	SEE		
WALNUMFJELLET	SEE WALNUM, MOUNT MOUNTAIN	72 06 S	24 10 E	ARTHUR GLACIER	GLACIER	77 03 S	145 15 W
WALSHAM ROCKS	ROCKS IN WATER	64 50 S	64 32 W	WARREN, MOUNT	MOUNTAIN	77 43 S	85 57 W
WALSH BLUFF	BLUFF	53 06 S	73 23 E	WARREN ISLAND	ISLAND	67 23 S	59 36 E
WALSHE, MOUNT	PEAK	86 11 S	152 15 W	WARREN NUNATAK	NUNATAK	79 33 S	82 50 W
WALSH NUNATAK	NUNATAK	73 09 S	63 11 W	WARREN PEAK	PEAK	76 41 S	159 52 E
WALTER, POINTE	SEE WALKER POINT POINT	61 08 S	54 42 W	WARREN RANGE	RANGE	78 28 S	158 14 E
WALTER KOHLER RANGE	SEE KOHLER RANGE RANGE	75 05 S	114 15 W	WARRINGTON ISLAND	ISLAND	66 20 S	110 28 E
WALTERS PEAK	PEAK	85 39 S	126 45 W	WASHBURN, MOUNT	MOUNTAIN	77 39 S	86 08 W
WALTON MOUNTAINS	MOUNTAINS	71 10 S	71 15 W	WASHINGTON, CAPE	CAPE	74 39 S	165 25 E
WALTON PEAK	PEAK	68 09 S	66 48 W	WASHINGTON ESCARPMENT	ESCAPMENT	83 42 S	55 08 W
WANDEL ISLAND	SEE BOOTH ISLAND ISLAND	65 05 S	64 00 W	WASHINGTON RIDGE	RIDGE	78 06 S	154 48 W
WANDEL PEAK	PEAK	65 05 S	64 00 W	WASHINGTON STRAIT	PASSAGE	60 43 S	44 56 W
WANDUIS, MOUNT	MOUNTAIN	84 52 S	62 18 W	WASILEWSKI, MOUNT	MOUNTAIN	75 11 S	71 24 W
WARATAH ISLANDS	ISLANDS	67 24 S	47 24 E	WASKO, MOUNT	MOUNTAIN	84 34 S	176 59 W
WARBURTON PEAK	PEAK	54 05 S	37 34 W	WASSON ROCK	ROCK ON LAND	73 50 S	161 45 E
WARD, MOUNT	MOUNTAIN	71 55 S	66 00 W	WATCHKEEPER, THE	ROCK IN WATER	62 18 S	59 49 W
WARD, MOUNT	PEAK	85 40 S	167 13 E	WATCHTOWER, THE	MOUNTAIN	64 23 S	57 22 W
WARDEN, MOUNT	PEAK	86 00 S	146 37 W	WATCHTOWER HILL	HILL	73 16 S	163 09 E
WARDEN ROCK	ROCK IN WATER	67 32 S	67 19 W	WATERBOAT POINT	POINT	64 49 S	62 52 W
WARD GLACIER	GLACIER	78 10 S	163 35 E	WATERLOO ISLAND	SEE		
WARD ISLANDS	ISLANDS	67 38 S	69 35 W	KING GEORGE ISLAND	ISLAND	62 00 S	58 15 W
WARD LAKE	LAKE	78 10 S	163 42 E	WATERMAN, MOUNT	MOUNTAIN	84 27 S	175 24 E
WARDLE ENTRANCE	ENTRANCE	65 27 S	65 26 W	WATERPIPE BEACH	BEACH	60 43 S	45 37 W
WARD NUNATAKS	NUNATAKS	68 07 S	49 36 E	WATKINS ISLAND	ISLAND	66 22 S	67 06 W
				WATLACK HILLS	HILLS	79 26 S	85 25 W

WATSON BLUFF	BLUFF	66 25 S	39 57 E	WEBER GLACIER	GLACIER	54 32 S	36 10 W
WATSON ESCARPMENT	ESCARPMENT	86 00 S	145 00 W	WEBB GLACIER	GLACIER	77 19 S	160 48 E
WATSON PEAKS	PEAKS	73 45 S	62 36 W	WEBB ISLAND	ISLAND	67 27 S	67 56 W
WATSON PENINSULA	PENINSULA	60 42 S	44 32 W	WEBB NÉVÉ	NÉVÉ	72 42 S	166 20 E
WATT, MOUNT	PEAK	72 28 S	166 09 E	WEBB NUNATAKS	NUNATAKS	83 24 S	56 42 W
WATT BAY	BAY	67 02 S	144 00 E	WEBER INLET	INLET	71 50 S	72 55 W
WATTERS, MOUNT	PEAK	76 44 S	159 38 E	WEBER RIDGE	RIDGE	84 20 S	63 12 W
WATTLE ISLAND	ISLAND	67 16 S	46 46 E	WEBERS PEAKS	PEAKS	79 26 S	84 50 W
WATT RIDGE	RIDGE	84 45 S	173 47 W	WEBSTER, MOUNT	MOUNTAIN	85 40 S	144 24 W
WATTS NUNATAK	NUNATAK	72 38 S	74 13 E	WEBSTER BLUFF	BLUFF	76 07 S	144 55 W
WAUGH, MOUNT	MOUNTAIN	65 31 S	64 07 W	WEBSTER GLACIER	GLACIER	79 06 S	86 11 W
WAUGH PEAK	PEAK	86 04 S	160 36 W	WEBSTER KNOB	SPUR	85 18 S	166 30 W
WALTERS, CAPE SEE WALTERS POINT	POINT	64 06 S	61 43 W	WEBSTER PEAKS	PEAKS	63 55 S	59 40 W
WALTERS POINT	POINT	64 06 S	61 43 W	WEDDELL, CAPE SEE WEDDELL POINT	POINT	54 03 S	37 49 W
WAUWERMANN ISLANDS SEE				WEDDELL ARM	COVE	68 32 S	78 08 E
WAUWERMANN ISLANDS	ISLANDS	64 55 S	63 53 W	WEDDELL GLACIER	GLACIER	54 35 S	36 00 W
WAUWERMANN ISLANDS SEE				WEDDELL ISLANDS	ISLANDS	60 39 S	44 51 W
WAUWERMANN ISLANDS	ISLANDS	64 55 S	63 53 W	WEDDELL POINT	POINT	54 03 S	37 49 W
WAUWERMANN ISLANDS	ISLANDS	64 55 S	63 53 W	WEDDELL SEA	SEA	72 00 S	45 00 W
WAVE PEAK	PEAK	60 37 S	45 36 W	WEDDELL'S ISLAND SEE			
WAVERLY GLACIER	GLACIER	74 01 S	61 38 W	WEDDELL ISLANDS	ISLANDS	60 39 S	44 51 W
WAY ARCHIPELAGO	ARCHIPELAGO	66 53 S	143 40 E	WEDEL, ILE SEE VEDEL ISLANDS	ISLANDS	65 07 S	64 15 W
WEASEL GAP	GAP	70 12 S	64 37 E	WEDEL ISLANDS SEE VEDEL ISLANDS	ISLANDS	65 07 S	64 15 W
WEASEL HILL	HILL	64 15 S	59 33 W	WEDEL-JARLSBERG, MOUNT	MOUNTAIN	85 39 S	165 06 W
WEATHERCOCK HILL SEE				WEDGE FACE	SPUR	84 12 S	171 30 E
CATHEDRAL CRAGS	HILL	63 00 S	60 34 W	WEDGE RIDGE	RIDGE	80 38 S	29 12 W
WEATHER GUESSER NUNATAKS	NUNATAKS	75 30 S	71 45 W	WEDGWOOD POINT SEE AZUFRE POINT	POINT	65 03 S	63 39 W
WEAVER, MOUNT	MOUNTAIN	86 58 S	153 50 W	WEDNESDAY ISLAND	ISLAND	64 56 S	63 45 W
WEAVER NUNATAKS	NUNATAKS	79 51 S	81 11 W	WEEDER ROCK	ROCK ON LAND	70 23 S	162 02 E
WEAVER POINT	POINT	65 31 S	65 46 W	WEEKS, MOUNT	MOUNTAIN	83 32 S	160 50 E
WEBB, CAPE	CAPE	67 52 S	146 52 E	WEEKS STACK	ROCK IN WATER	62 14 S	59 03 W
WEBB, MOUNT	MOUNTAIN	71 12 S	162 59 E	WEEMS, MOUNT	MOUNTAIN	77 27 S	86 10 W
WEBBER NUNATAK	NUNATAK	74 47 S	99 50 W	WEERTMAN ISLAND	ISLAND	66 58 S	67 44 W

WEGGER PEAK	PEAK	62 06 S	58 31 W	WESSRECHER GLACIER	GLACIER	78 55 S	84 25 W
WEIHAUPT, MOUNT	MOUNTAIN	72 37 S	161 02 E	WEST ANTARCTICA	REGION	79 00 S	100 00 W
WEININGER, MOUNT	MOUNTAIN	84 47 S	65 30 W	WEST ARM	PENINSULA	67 36 S	62 42 E
WEIR, MOUNT	MOUNTAIN	84 59 S	176 49 E	WEST BALCH GLACIER SEE			
WEIP GLACIER	GLACIER	66 04 S	64 42 W	DRUMMOND GLACIER	GLACIER	66 40 S	65 43 W
WEISS AMPHITHEATER	CALDRA	77 04 S	126 06 W	WEST BARRIER SEE WEST ICE SHELF	ICE SHELF	67 00 S	85 00 E
WEISSE INSEL SEE WHITE ISLAND	ISLAND	78 08 S	167 20 E	WEST BAY	BAY	53 02 S	73 21 E
WELCH ISLAND	ISLAND	67 34 S	62 56 E	WEST BAY SEE CUMBERLAND WEST BAY	BAY	54 14 S	36 35 W
WELCHNESS	CAPE	63 29 S	56 14 W	WEST BEACON	PEAK	77 50 S	160 50 E
WELCH PEAK	PEAK	45 39 S	149 15 W	WEST BLUFF	BLUFF	56 20 S	27 38 W
WELCH ROCKS	ROCKS IN WATER	67 33 S	62 54 E	WEST BLUFF SEE SULPHUR POINT	BLUFF	56 42 S	27 16 W
WELCOME ISLANDS	ISLANDS	53 58 S	37 29 W	WEST BUDD ISLAND	ISLAND	67 35 S	62 50 E
WELCOME MOUNTAIN	MOUNTAIN	72 14 S	160 10 E	WEST CAPE	CAPE	53 02 S	73 17 E
WELCOME NUNATAK	NUNATAK	79 06 S	85 54 W	WEST CUMBERLAND BAY SEE			
WELHELMINA BAY SEE WILHELMINA BAY	BAY	64 38 S	62 10 W	CUMBERLAND WEST BAY	BAY	54 14 S	36 35 W
WELLER, MOUNT	MOUNTAIN	67 17 S	50 40 E	WESTERN INDIAN ANTARCTIC BASIN			
WELLER ISLAND	ISLAND	65 27 S	65 24 W	SEE ATLANTIC-INDIAN BASIN	UNDERSEA BASIN	60 00 S	15 00 E
WELLMAN CLIFFS	CLIFFS	82 27 S	156 10 E	WEST GOULD GLACIER SEE			
WELLMAN GLACIER	GLACIER	64 29 S	61 26 W	ERSKINE GLACIER	GLACIER	66 29 S	65 40 W
WELLMAN VALLEY	VALLEY	79 55 S	156 40 E	WESTHAVEN NUNATAK	NUNATAK	79 50 S	154 10 E
WELL-MET, CAPE	CAPE	63 47 S	57 19 W	WEST ICE SHELF	ICE SHELF	67 00 S	85 00 E
WELLS, MOUNT	MOUNTAIN	85 10 S	169 48 W	WESTLICHES INDISCHES SÜDPOLAR BECKEN			
WELLS GLACIER	GLACIER	73 32 S	61 11 W	SEE ATLANTIC-INDIAN BASIN	UNDERSEA BASIN	60 00 S	15 00 E
WELLS RIDGE	RIDGE	76 58 S	144 45 W	WEST MELCHIOR ARCHIPELAGO SEE			
WENNERSGAARD, KAP SEE				WEST MELCHIOR ISLANDS	ISLANDS	64 19 S	63 00 W
WENNERSGAARD POINT	POINT	63 51 S	59 59 W	WEST MELCHIOR ISLANDS	ISLANDS	64 19 S	63 00 W
WENNERSGAARD POINT	POINT	63 51 S	59 59 W	WESTMINSTER, MOUNT	MOUNTAIN	84 59 S	169 24 E
WENSLFY BEACON SEE				WEST NUNATAK SEE SEVEN, PEAK	PEAK	69 41 S	64 42 E
WENSLEYDALE BEACON	HILL	62 57 S	60 42 W	WESTON, MOUNT	MOUNTAIN	80 28 S	29 10 W
WENSLEYDALE BEACON	HILL	62 57 S	60 42 W	WEST POINT	POINT	54 12 S	36 35 W
WERLEIN ISLAND	ISLAND	66 25 S	110 27 E	WEST PRONGS	SPURS	83 54 S	57 34 W
WERNER MOUNTAINS	MOUNTAINS	73 34 S	62 20 W	WEST QUARTZITE RANGE	RANGE	72 00 S	164 45 E
WERNER PEAK	PEAK	68 43 S	65 14 W	WEST RUSSELL GLACIER SEE			
				RUSSELL WEST GLACIER	GLACIER	63 40 S	58 50 W

WEST SCOTIA BASIN	UNDERSEA BASIN	57 00 S	53 00 W	WHEELER RAY	BAY	60 18 S	56 06 E
WEST SKERRY	ISLANDS	54 15 S	36 20 W	WHEELER GLACIER	GLACIER	54 36 S	36 22 W
WEST SKRAPSKJAR SEE WEST SKERRY	ISLANDS	54 15 S	36 20 W	WHEELER POCKS SEE BRØDKENE ROCKS	ROCKS IN WATER	66 17 S	56 06 E
WEST STACK	ROCK ON LAND	67 03 S	58 03 E	WHEELER VALLEY	VALLYFY	77 12 S	161 42 E
WEST STENHOUSE GLACIER SEE STENHOUSE GLACIER	GLACIER	62 04 S	58 25 W	WHETTER NUNATAK	NUNATAK	66 55 S	143 08 E
WESTYE EGERBERG GLACIER SEE EGERBERG GLACIER	GLACIER	71 34 S	169 51 E	WHENWELL, MOUNT	MOUNTAIN	72 03 S	169 35 E
WETMORE GLACIER	GLACIER	74 38 S	63 35 W	WHICHAWAY NUNATAKS	NUNATAKS	81 33 S	28 30 W
WETMORE PEAK	PEAK	71 28 S	167 35 E	WHILLANS, MOUNT	MOUNTAIN	84 27 S	64 15 W
WETTERWAND SEE SMOKY WALL	MOUNTAIN	54 35 S	36 11 W	WHIPLASH GLACIER	GLACIER	70 16 S	167 42 E
WEXLER, MOUNT	MOUNTAIN	84 30 S	175 01 E	WHIRLWIND GLACIERS	GLACIERS	67 24 S	65 32 W
WEXLER MOUNTAINS SEE HERITAGE RANGE	RANGE	79 45 S	83 00 W	WHIRLWIND INLET	INLET	67 30 S	65 25 W
WEYANT, MOUNT	MOUNTAIN	77 33 S	162 42 E	WHISKEY BAY SEE CORINTHIAN BAY	BAY	53 01 S	73 27 E
WEYERHAEUSER GLACIER	GLACIER	68 45 S	65 32 W	WHISNANT NUNATAK	NUNATAK	69 59 S	73 06 E
WEYPRECHT MOUNTAINS	MOUNTAINS	71 58 S	13 25 E	WHISTLE COVE	COVE	54 09 S	36 49 W
WHAKAWHITI SADDLE	SADDLE	82 38 S	163 35 E	WHISTLING BAY	BAY	67 30 S	67 37 W
WHALEBACK SEE MARSTON, MOUNT	MOUNTAIN	76 54 S	162 12 E	WHITCOMBE, MOUNT	MOUNTAIN	76 47 S	162 11 E
WHALEBACK ISLET SEE WHALEBACK ROCKS	ROCKS IN WATER	63 39 S	59 04 W	WHITCOMP RIDGE	RIDGE	73 07 S	166 00 E
WHALEBACK ROCKS	ROCKS IN WATER	63 39 S	59 04 W	WHITE, MOUNT	MOUNTAIN	85 09 S	170 14 E
WHALE BAY	BAY	60 44 S	45 11 W	WHITE CITY SEE GULBRANDSEN LAKE	LAKE	54 12 S	36 44 W
WHALEER CHANNEL	MARINE CHANNEL	54 10 S	36 42 W	WHITECLOUD GLACIER	GLACIER	63 55 S	59 36 W
WHALE ROCK	ROCK IN WATER	60 48 S	45 39 W	WHITE CROSS MOUNTAIN SEE GUERNSEY, MOUNT	MOUNTAIN	69 20 S	68 14 W
WHALEERS BAY	BAY	62 59 S	60 34 W	WHITE ESCARPMENT	ESCARPMENT	79 29 S	85 37 W
WHALEERS PASSAGE	MARINE CHANNEL	53 59 S	37 29 W	WHITEHALL GLACIER	GLACIER	72 43 S	169 25 E
WHALES, BAY OF	ICEPORT	78 30 S	164 20 W	WHITE ISLAND	ISLAND	66 44 S	48 35 E
WHALE SKERRIES	ISLANDS	60 42 S	45 06 W	WHITE ISLAND	ISLAND	78 08 S	167 20 E
WHARTON, MOUNT	MOUNTAIN	81 03 S	157 49 E	WHITE MASSIF	MASSIF	70 32 S	67 13 E
WHATAHOFF BAY SEE WINDY COVE	BAY	54 04 S	36 58 W	WHITE NUNATAKS SEE ARCHANGEL NUNATAKS	NUNATAKS	69 28 S	156 30 E
WHEATSTONE, CAPE	CAPE	72 37 S	170 16 E	WHITE NUNATAKS	NUNATAKS	84 46 S	66 05 W
WHEATSTONE GLACIER	GLACIER	64 44 S	62 31 W	WHITESIDE, MOUNT	PEAK	67 19 S	59 29 E
WHEELER, CAPE	CAPE	73 58 S	61 05 W	WHITESIDE HILL	HILL	65 08 S	61 38 W
				WHITESIDE POINT SEE WHITESIDE HILL HILL	HILL	65 08 S	61 38 W



WHITE STRAIT	STRAIT	78 15 S	166 45 E	WILCOX, MOUNT	MOUNTAIN	67 58 S	66 55 W
WHITING Nunatak SEE MELFJELLET	NUNATAK	68 21 S	59 12 E	WILD, CAPE	CAPE	68 20 S	149 05 E
WHITMER PENINSULA	PENINSULA	75 50 S	162 45 E	WILD, CAPE SEE WILD, POINT	POINT	61 06 S	54 52 W
WHITMORE MOUNTAINS	MOUNTAINS	82 35 S	104 30 W	WILD, MOUNT	MOUNTAIN	64 12 S	58 53 W
WHITNEY GLACIER	GLACIER	85 39 S	160 00 W	WILD, MOUNT	PEAK	84 48 S	162 40 E
WHITNEY PEAK	PEAK	76 26 S	126 03 W	WILD, POINT	POINT	61 06 S	54 52 W
WHITNEY POINT	POINT	66 15 S	110 32 E	WILD ICEFALLS	ICEFALLS	84 50 S	162 20 E
WHIT ROCK	ROCK IN WATER	66 03 S	65 56 W	WILDS Nunatak	NUNATAK	73 01 S	160 13 E
WHITSON, CAPE	CAPE	60 46 S	44 32 W	WILD SPIR	SPUR	64 42 S	62 32 W
WHITTEN PEAK	PEAK	63 25 S	57 04 W	WILH. CARLSON ISLAND SEE CARLSON ISLAND	ISLAND	63 53 S	58 16 W
WHITTLE GLACIER	GLACIER	66 20 S	114 25 E	WILH. CARLSONS O SEE CARLSON ISLAND	ISLAND	63 53 S	58 16 W
WHITTLE GLACIER TONGUE	GLACIER TONGUE	66 18 S	114 30 E	WILHELM ARCHIPELAGO	ARCHIPELAGO	65 08 S	64 20 W
WHITWORTH RIDGE	RIDGE	70 24 S	66 08 E	WILHELM BARRIER SEE FILCHNER ICE SHELF	ICE SHELF	79 00 S	40 00 W
WIDDOWS, POINT	POINT	67 42 S	45 25 E	WILHELM CHRISTOPHERSEN, MOUNT	MOUNTAIN	85 32 S	167 12 W
WIDDOWSON GLACIER	GLACIER	66 43 S	65 46 W	WILHELMINA BAY	BAY	64 38 S	62 10 W
WIDOPEN ISLANDS	ISLANDS	63 00 S	55 49 W	WILHELMINE, BAIE DE SEE WILHELMINA BAY	BAY	64 38 S	62 10 W
WIDERØE, MOUNT	MOUNTAIN	72 08 S	23 30 E	WILHELM SHELF ICE SEE FILCHNER ICE SHELF	ICE SHELF	79 00 S	40 00 W
WIDERØE FJELL SEE WIDERØE, MOUNT	MOUNTAIN	72 08 S	23 30 E	WILHELM II COAST	COAST	67 00 S	90 00 E
WIDICH Nunatak	NUNATAK	85 20 S	121 25 W	WILHOITE Nunataks	NUNATAKS	81 40 S	154 58 E
WIDMARK ICE PIEDMONT	ICE PIEDMONT	66 17 S	65 30 W	WILKES COAST SEE CLARIE COAST	COAST	66 30 S	133 00 E
WIDOWMAKER PASS	PASS	74 55 S	162 20 E	WILKES LAND	LAND	69 00 S	120 00 E
WIENCKE ISLAND	ISLAND	64 50 S	63 25 W	WILKES SUBGLACIAL BASIN	SUBGLACIAL BASIN	75 00 S	130 00 E
WIENER PEAKS	PEAKS	76 49 S	144 30 W	WILKINS, CAPE	CAPE	67 15 S	59 18 E
WIENS PEAK	PEAK	83 59 S	56 24 W	WILKINS COAST	COAST	69 40 S	63 00 W
WIEST BLUFF	BLUFF	85 22 S	176 18 W	WILKINS ISLAND SEE HEARST ISLAND	ISLAND	69 25 S	62 10 W
WIGGINS GLACIER	GLACIER	65 14 S	64 03 W	WILKINS MOUNTAINS	MOUNTAINS	75 32 S	66 30 W
WIGG ISLANDS	ISLANDS	67 32 S	62 34 E	WILKINS Nunatak	NUNATAK	75 40 S	140 12 W
WIGNALL PEAK	PEAK	70 24 S	66 24 E	WILKINSON GLACIER	GLACIER	66 50 S	66 20 W
WILRANKS, MOUNT	MOUNTAIN	75 00 S	112 50 W	WILKINSON PEAKS	PEAKS	66 37 S	54 15 E
WILBUR, MOUNT	MOUNTAIN	86 58 S	152 37 W				
WILBYE, MOUNT	MOUNTAIN	69 25 S	71 37 W				
WILCKENS KETTE SEE WILCKENS PEAKS	PEAKS	54 12 S	36 57 W				
WILCKENS PEAKS	PEAKS	54 12 S	36 57 W				

WILKINS SOUND	SOUND	70 15 S	73 00 W	WILLIAMSON POINT	SEE			
WILKINS STRAIT	SEE WILKINS SOUND	SCUND	70 15 S	73 00 W	WILLIAMSON HEAD	HEADLAND	69 11 S	157 57 E
WILLEMS, CAPE	CAPE	64 57 S	63 16 W	WILLIAMSON ROCK	ROCK IN WATER	77 27 S	169 15 E	
WILLETT COVE	COVE	72 19 S	170 15 E	WILLIAMS PEAK	PEAK	77 57 S	164 02 E	
WILLETT RANGE	RANGE	77 18 S	160 25 E	WILLIAMS POINT	POINT	62 28 S	60 09 W	
WILLEY POINT	POINT	84 37 S	165 45 E	WILLIAMS REEF	REEF	54 28 S	3 28 E	
WILL HAYS MOUNTAINS	SEE			WILLIAMSPFVET	SEE WILLIAMS REEF	REEF	54 28 S	3 28 E
HAYS MOUNTAINS	MOUNTAINS	86 00 S	155 00 W	WILLIAMS RIDGE	RIDGE	80 30 S	29 20 W	
WILLIAM, MONTE	SEE BANCK, MOUNT	MOUNTAIN	64 54 S	63 03 W	WILLIAMS ROCKS	ROCKS IN WATER	67 26 S	62 46 E
WILLIAM, MOUNT	MOUNTAIN	64 47 S	63 41 W	WILLING, MOUNT	MO TAIN	71 46 S	66 47 E	
WILLIAM BAY	SEE BÖRGEN BAY	BAY	64 45 S	63 30 W	WILLIS, MOUNT	MOUNTAIN	79 22 S	159 27 E
WILLIAM BLOCK, MOUNT	SEE			WILLIS GLACIER	GLACIER	77 16 S	162 05 E	
BLOCK PEAK	PEAK	85 31 S	176 18 E	WILLIS, ISLAND	SEE WILLIS ISLANDS	ISLANDS	54 00 S	38 11 W
WILLIAM BRUCE, CAPE	SEE			WILLIS ISLANDS	ISLANDS	54 00 S	38 11 W	
BRUCE POINT	POINT	76 08 S	162 26 E	WILLIS'S ISLAND	SEE WILLIS ISLANDS	ISLANDS	54 00 S	38 11 W
WILLIAM GLACIER	GLACIER	64 43 S	63 27 W	WILLIWAH ROCKS	ROCKS IN WATER	63 20 S	55 01 W	
WILLIAM HENRY MAY, CAPE	SEE			WILLOWS NUNATAK	NUNATAK	74 29 S	165 17 E	
MAY, CAPE	CAPE	81 50 S	162 50 E	WILL POINT	POINT	54 33 S	36 01 W	
WILLIAMS, CAPE	CAPE	70 30 S	164 09 E	WILMA GLACIER	GLACIER	67 12 S	56 00 E	
WILLIAMS, MOUNT	PEAK	66 48 S	50 50 E	WILSON, CAPE	CAPE	54 02 S	37 10 W	
WILLIAMS, POINT	POINT	67 49 S	67 34 E	WILSON, CAPE	CAPE	82 14 S	163 48 E	
WILLIAMS, PORT	SEE FOSTER, PORT	HARBOR	62 57 S	60 39 W	WILSON, LAKE	LAKE	79 49 S	159 33 E
WILLIAMS BLUFF	BLUFF	70 43 S	160 14 E	WILSON, MOUNT	MOUNTAIN	68 27 S	65 34 W	
WILLIAMS CLIFF	CLIFF	77 35 S	166 47 E	WILSON BLUFF	MOUNTAIN	74 20 S	66 47 E	
WILLIAM SCORESBY ARCHIPELAGO	ARCHIPELAGO	67 20 S	59 45 E	WILSONFLYA	SEE WILSON SADDLE	SADDLE	72 13 S	3 15 W
WILLIAM SCORESBY BAY	BAY	67 24 S	59 34 E	WILSON GLACIER	GLACIER	66 46 S	56 25 E	
WILLIAMS COVE	COVE	54 50 S	36 00 W	WILSON GLACIER	SEE			
WILLIAMS HARBOUR	SEE FOSTER, PORT	HARBOR	62 57 S	60 39 W	BREITFUSS GLACIER	GLACIER	66 58 S	64 52 W
WILLIAMS HEAD	SEE WILLIAMS, CAPE	CAPE	70 30 S	164 09 E	WILSON HARROR	BAY	54 07 S	37 42 W
WILLIAMS HILLS	HILLS	83 42 S	58 55 W	WILSON HILLS	HILLS	69 40 S	158 30 E	
WILLIAMS ISLAND	ISLAND	71 54 S	101 26 W	WILSON ISLAND	ISLAND	66 27 S	110 34 E	
WILLIAMS NUNATAK	NUNATAK	66 26 S	110 43 E	WILSON NUNATAKS	NUNATAKS	80 01 S	80 78 W	
WILLIAMSON GLACIER	GLACIER	66 30 S	114 30 E					
WILLIAMSON GLACIER TONGUE	GLACIER TONGUE	66 25 S	114 40 E					
WILLIAMSON HEAD	HEADLAND	69 11 S	157 57 E					

WILSON PEAK	PEAK	78 52 S	84 47 W	WINTER QUARTERS PENINSULA	SEE		
WILSON PIEDMONT GLACIER	GLACIER	77 15 S	163 15 E	HUT POINT PENINSULA	PENINSULA	77 47 S	166 51 E
WILSON PORTAL	PEAK	84 28 S	178 25 W	WIRDNAM GLACIER	GLACIER	78 25 S	162 00 E
WILSON RIDGE	RIDGE	72 48 S	75 05 E	WIRTH PENINSULA	PENINSULA	73 27 S	80 40 W
WILSON ROCK	ROCK IN WATER	59 03 S	26 39 W	WISCONSIN ISLANDS	ISLANDS	63 17 S	57 53 W
				WISCONSIN PLATEAU	PLATEAU	85 48 S	125 24 W
WILSON SADDLE	SADDLE	72 13 S	3 15 W				
WILSON STRFAM	STREAM	77 17 S	166 26 E	WISCONSIN RANGE	RANGE	85 45 S	125 00 W
WILTON BAY	BAY	60 46 S	44 45 W	WISE BAY	BAY	83 02 S	167 35 E
WIMAN, CAPE	CAPE	64 13 S	56 38 W	WISE PEAK	PEAK	78 35 S	158 18 E
WIMPLE DOME	HILL	63 38 S	58 51 W	WISHART, MOUNT	MOUNTAIN	70 19 S	65 16 E
				WISTING, MOUNT	PEAK	86 27 S	165 26 W
WINDLESS BIGHT	BIGHT	77 42 S	167 45 E				
WINDMILL ISLANDS	ISLANDS	66 20 S	110 25 E	WITALIS PEAK	PEAK	85 33 S	160 18 W
WINDOW ISLAND	ISLAND	62 34 S	61 07 W	WITCHES CAULDRON	BASIN	69 56 S	69 49 W
WINDS, BAY OF	BAY	66 30 S	97 35 E	WITHEN ISLAND	ISLAND	62 14 S	59 09 W
WINDVANE HILL	HILL	77 38 S	166 25 E	WITHROW GLACIER	GLACIER	77 24 S	156 25 W
				WITTE NUNATAKS	NUNATAKS	75 29 S	69 22 W
WINDWHISTLE PEAK	PEAK	76 43 S	159 46 E				
WINDY COVE	BAY	54 04 S	36 58 W	WITTE PEAKS	PEAKS	71 32 S	2 04 W
WINDY GAP	PASS	63 34 S	58 09 W	WITTMANN ISLAND	ISLAND	65 44 S	65 49 W
WINDY GULLY	VALLEY	77 53 S	161 10 E	WOHLCHLAG BAY	BAY	77 22 S	166 25 E
WINDY HOLE SEE TORNGUIST BAY	BAY	54 04 S	36 59 W	WOHLTHAT MOUNTAINS	MOUNTAINS	71 35 S	12 20 E
				WOINARSKI, MOUNT	MOUNTAIN	71 14 S	66 30 E
WINDY NUNATAK SEE BUMSTEAD, MOUNT	MOUNTAIN	85 29 S	174 16 E				
WINDY PEAK	PEAK	79 13 S	86 04 W	WOLD NUNATAK	NUNATAK	74 47 S	98 38 W
WINDY VALLEY	VALLEY	68 37 S	66 50 W	WOLLAN ISLAND	ISLAND	66 25 S	66 38 W
WINIFRED CUMMING, MOUNT SEE CUMMING, MOUNT	MOUNTAIN	76 40 S	125 48 W	WOLLASTON, CAPE	CAPE	63 40 S	60 47 W
WINKLE ISLAND	ISLAND	65 31 S	65 39 W	WOLSELEY BUTTRESS	BLUFF	64 12 S	59 47 W
				WOMBAT ISLAND	ISLAND	67 36 S	47 56 E
WINSHIP POINT	POINT	62 15 S	58 44 W	WONSEY ROCK	ROCK IN WATER	66 13 S	110 36 E
WINSLOW ROCK	ROCK IN WATER	66 17 S	66 44 W	WOOD, CAPE	POINT	71 24 S	169 21 E
WINSTON GLACIER	GLACIER	53 08 S	73 38 E	WOOD, MOUNT	MOUNTAIN	74 51 S	64 07 W
WINSTON LAGOON	LAGOON	53 09 S	73 39 E	WOOD, MOUNT	NUNATAK	74 49 S	158 24 E
WINTER ISLAND	ISLAND	65 15 S	64 16 W	WOODALL PEAK	PEAK	84 17 S	178 38 E
WINTER QUARTERS BAY	BAY	77 51 S	166 39 E	WOOD BAY	BAY	74 13 S	165 30 E
				WOODBERRY GLACIER	GLACIER	75 06 S	161 38 E

APPROVED FOR RELEASE: 2007/02/20: CIA-RDP01-00707R000200050012-9

WOODBERRY NUNATAKS	NUNATAKS	67 47 S	62 11 E	WOKYNS GLACIER	GLACIER	86 04 S	131 25 W
WOODBURY GLACIER	GLACIER	64 47 S	62 20 W	WRATHER, MOUNT	MOUNTAIN	85 23 S	87 14 W
WOODEN PEAK	PEAK	66 08 S	65 35 W	WRIGHT, MOUNT	PEAK	71 31 S	169 09 E
WOODFIELD CHANNEL	MARINE CHANNEL	67 49 S	68 44 W	WRIGHT RAY	BAY	66 36 S	93 35 E
WOOD GLACIER	GLACIER	72 29 S	166 42 E	WRIGHT GLACIER SEE WRIGHT LOWER GLACIER	GLACIER	77 25 S	163 00 E
WOOD ISLAND	ISLAND	62 29 S	60 19 W	WRIGHT HILL	HILL	79 42 S	158 46 E
WOOD POINT	POINT	77 25 S	166 57 E	WRIGHT ICE PIEDMONT	ICE PIEDMONT	64 00 S	60 20 W
WOOD RIDGE	RIDGE	74 00 S	163 45 E	WRIGHT INLET	INLET	73 57 S	61 26 W
WOODROW WILSON, KAP SEE				WRIGHT ISLAND	ISLAND	74 03 S	116 45 W
WILSON, CAPE	CAPE	54 02 S	37 10 W	WRIGHT LOWER GLACIER	GLACIER	77 25 S	163 00 E
WOODS, MOUNT	MOUNTAIN	84 40 S	64 30 W	WRIGHT PEAK	PEAK	73 40 S	94 32 W
WOODWARD, MOUNT	MOUNTAIN	54 06 S	36 54 W	WRIGHT PENINSULA	PENINSULA	67 28 S	68 10 W
WOODWARD, MOUNT	MOUNTAIN	77 17 S	145 47 W	WRIGHT POINT	POINT	66 24 S	110 30 E
WOODWARD HARBOR SEE ANTARCTIC BAY	BAY	54 06 S	36 59 W	WRIGHT UPPER GLACIER	GLACIER	77 32 S	160 40 E
WOOLAM PEAK	PEAK	76 41 S	125 49 W	WRIGHT VALLEY	VALLEY	77 33 S	161 30 E
WOOLLARD, MOUNT	MOUNTAIN	80 33 S	96 43 W	WRIGLEY BLUFFS	BLUFFS	84 33 S	63 45 W
WOOLWORTH, MOUNT	MOUNTAIN	76 57 S	161 20 E	WRIGLEY GULF	GULF	74 00 S	129 00 W
WOOLPACK ISLAND	ISLAND	65 37 S	65 00 W	W, SPRING, CAPE SEE SPRING POINT	POINT	64 18 S	61 03 W
WOZLE HILL	HILL	65 15 S	64 15 W	WUNNEBURGER ROCK	ROCK ON LAND	74 42 S	113 02 W
WORCESTER RANGE	RANGE	78 50 S	161 00 E	WUST INLET	INLET	72 20 S	60 50 W
WORDIE ICE SHELF	ICE SHELF	69 15 S	67 45 W	WYANDOT RIDGE	RIDGE	76 36 S	160 30 E
WORDIE NUNATAK	NUNATAK	66 16 S	51 31 E	WYATT, MOUNT	MOUNTAIN	86 46 S	154 00 W
WORDIE POINT	POINT	56 44 S	27 15 W	WYATT EARP, MOUNT	MOUNTAIN	77 34 S	86 25 W
WORDIE SHELF ICE SEE				WYATT EARP ISLANDS	ISLANDS	68 22 S	78 32 E
WORDIE ICE SHELF	ICE SHELF	69 15 S	67 45 W	WYATT GLACIER	GLACIER	68 18 S	66 10 W
WORKMAN ROCKS	ROCKS IN WATER	66 23 S	65 42 W	WYATT ISLAND	ISLAND	67 20 S	67 40 W
WORKS, MOUNT	MOUNTAIN	71 14 S	164 56 E	WYCHE ISLAND	ISLAND	66 14 S	110 35 E
WORSLEY, CAPE	CAPE	64 39 S	60 24 W	WYCK ISLAND	ISLAND	64 39 S	62 06 W
WORSLEY, MOUNT	MOUNTAIN	54 11 S	37 09 W	WYCKOFF GLACIER	GLACIER	84 11 S	164 40 E
WORSLEY ICEFALLS	ICEFALLS	82 51 S	156 20 E	WYERS ICE SHELF	ICE SHELF	67 11 S	49 55 E
WORSWICK HILL	PEAK	60 34 S	45 44 W	WYERS NUNATAKS	NUNATAKS	67 13 S	49 43 E
WORTHLEY PEAK	PEAK	82 43 S	164 46 E	WYLDE GLACIER	GLACIER	73 32 S	166 45 E
WORTH REEF	REEF	67 48 S	68 56 W				

WYLIE BAY	BAY	64 44 S	64 10 W	YERBAS BIENA, PUNTA SEE			
WYMAN, MOUNT	MOUNTAIN	83 54 S	158 57 E	ALXANDRA, CAPE	CAPE	67 45 S	63 36 W
WYSS, MOUNT	MOUNTAIN	82 47 S	162 45 E	YERMAK POINT	POINT	70 07 S	160 49 E
				YEVGENOV, CAPE	CAPE	69 03 S	156 32 E
				YINGLING NUNATAK	NUNATAK	66 30 S	110 37 E
				YUGVAR NIELSEN GLACIER SEE			
				NIELSEN GLACIER	GLACIER	71 32 S	169 43 E
				YOKE ISLAND	ISLAND	63 58 S	61 56 W
				YOTSUME ROCKS	ROCKS ON LAND	69 44 S	38 07 E
				YOTUME ROCKS SEE YOTSUME ROCKS	ROCKS ON LAND	69 44 S	38 07 E
				YOUNG, MOUNT	PEAK	84 28 S	179 42 E
				YOUNG GLACIER	GLACIER	78 04 S	84 49 W
				YOUNG HEAD	HEADLAND	81 29 S	161 24 E
				YOUNG ISLAND	ISLAND	66 25 S	162 30 E
				YOUNG NUNATAKS	NUNATAKS	66 44 S	54 08 E
				YOUNG POINT	POINT	63 36 S	58 55 W
				YSEULT ISLAND	ISLAND	66 44 S	140 56 E
				YSTEKLEPPANE ROCKS	ROCKS ON LAND	69 59 S	38 47 E
				YTREHOVDEHOLMEN ISLAND	ISLAND	69 13 S	39 28 E
				YTSTENUT PEAK	PEAK	72 30 S	2 50 W
				YUGVAR NIELSEN GLACIER SEE			
				NIELSEN GLACIER	GLACIER	71 32 S	169 43 E
				YULE BAY	BAY	70 44 S	166 40 E
				YULE PEAK	PEAK	68 31 S	65 37 W
				YUNGAY, PUNTA SEE BONGHAIN POINT	POINT	67 43 S	67 48 W
				YUZHNO-ANTIL'SKAYA KOTLOVINA SEE			
				EAST SCOTIA BASIN	UNDERSEA BASIN	57 00 S	35 00 W
				YUZHNO-ANTIL'SKAYA KOTLOVINA SEE			
				WEST SCOTIA BASIN	UNDERSEA BASIN	57 00 S	53 00 W
				YUZHNO-ANTIL'SKIY KHREBET SEE			
				SCOTIA RIDGE	UNDERSEA RIDGE	57 00 S	27 00 W
				YUZHNO-SANDVICHEVA VPADINA SEE			
				SOUTH SANDWICH TRENCH	UNDERSEA TRENCH	56 30 S	25 00 W
YAGLOU POINT	POINT	66 23 S	67 12 W				
YALOUR ISLANDS	ISLANDS	65 14 S	64 10 W				
YALOUR SOUND	PASSAGE	63 34 S	56 39 W				
YAMANA, NUNATAK SEE							
FLORENCE NUNATAK	NUNATAK	62 13 S	58 37 W				
YAMATO GLACIER	GLACIER	71 25 S	35 35 E				
YAMATO MOUNTAINS SEE							
QUEEN FABIOLA MOUNTAINS	MOUNTAINS	71 30 S	35 40 E				
YAMATO SANMYAKU SEE							
QUEEN FABIOLA MOUNTAINS	MOUNTAINS	71 30 S	35 40 E				
YANCEY GLACIER	GLACIER	80 14 S	158 32 E				
YANKEE HARBOR	HARBOR	62 32 S	59 47 W				
YANKEE HARBOR SEE FOSTER, PORT	HARBOR	62 57 S	60 39 W				
YANKEE SOUND SEE MCFARLANE STRAIT	STRAIT	62 32 S	59 55 W				
YARBROUGH, MOUNT	MOUNTAIN	84 24 S	66 00 W				
YEATES BLUFF	BLUFF	83 23 S	169 10 E				
YEATS GLACIER	GLACIER	85 01 S	175 00 W				

YUZHNO-TIKHOOKEANSKIY KHREBET	UNDERSEA			ZILVA PEAKS	PEAKS	66 45 S	65 23 W
SEE ALBATROSS CORDILLERA	CORDILLERA	45 00 S	115 00 W	ZIMMERMAN ISLAND	ISLAND	66 26 S	110 27 E
YUZHNO-TIKHOOKEANSKOYE PODNYATIYE	UNDERSEA			ZIMMERMANN, MOUNT	PEAK	71 20 S	13 21 E
SEE ALBATROSS CORDILLERA	CORDILLERA	45 00 S	115 00 W	ZINKOVICH, MOUNT	MOUNTAIN	81 08 S	158 21 E
Z, PUNTA SEE GARNERIN POINT	POINT	64 41 S	62 10 W	ZIRZOW, MOUNT	MOUNTAIN	83 08 S	49 06 W
ZAKHAROFF RIDGE	RIDGE	72 55 S	75 07 E				
ZANEVELD GLACIER	GLACIER	85 26 S	176 25 W	ZNAMENSKIY ISLAND	ISLAND	70 14 S	161 51 E
				ZOLLER GLACIER	GLACIER	77 53 S	162 18 E
ZANUCK, MOUNT	MOUNTAIN	85 58 S	151 10 W	ZOTIKOV GLACIER	GLACIER	85 02 S	169 15 W
ZAPATO POINT	POINT	64 36 S	61 58 W	ZUBOV BAY	BAY	65 42 S	65 52 W
ZAVIS PEAK	PEAK	79 24 S	86 07 W	ZUCKERHIT INSEL SEE			
ZAVODOVSKIY ISLAND SEE				SUGARLOAF ISLAND	ISLAND	61 11 S	54 00 W
ZAVODOVSKI ISLAND	ISLAND	56 20 S	27 35 W				
ZAVODOVSKI ISLAND	ISLAND	56 20 S	27 35 W	ZUCKERSPITSENBUCHT SEE			
				JACORSEN BIGHT	BIGHT	54 25 S	36 50 W
ZAVODOVSK ISLAND SEE				ZUHN BLUFF	BLUFF	72 13 S	98 08 W
ZAVODOVSKI ISLAND	ISLAND	56 20 S	27 35 W	ZUHN PEAK SEE ZUHN BLUFF	BLUFF	72 13 S	98 08 W
ZAVADOVSKIY ISLAND	ISLAND	66 43 S	86 24 E	ZUKRIEGEL ISLAND	ISLAND	65 54 S	65 48 W
ZDARSKY, MOUNT	MOUNTAIN	66 05 S	64 58 W	ZULU SHOALS SEE PUGH SHOAL	SHOAL	54 02 S	38 13 W
ZEBRA RIDGE	RIDGE	70 02 S	69 14 W				
ZED ISLANDS	ISLANDS	62 26 S	60 10 W	ZUMBERGE, CAPE	CAPE	76 14 S	69 40 W
				ZUMBERGFJUNATAK SEE			
ZEISS NEEDLE SEE DEDC, MOUNT	PEAK	64 39 S	62 33 W	ZUMBERGE, CAPE	CAPE	76 14 S	69 40 W
ZÉLÉE GLACIER	GLACIER	66 52 S	141 16 E	ZYKOV GLACIER	GLACIER	70 37 S	164 46 E
ZÉLÉE GLACIER TONGUE	GLACIER TONGUE	66 47 S	141 10 E	ZYKOV ISLAND	ISLAND	66 32 S	93 00 E
ZÉLÉE ROCKS	ROCKS IN WATER	62 57 S	57 15 W	25 DE MAYO, BAHÍA SEE			
ZELLER GLACIER	GLACIER	80 55 S	156 30 E	KING GEORGE BAY	BAY	62 06 S	58 05 W
				25 DE MAYO, ISLA SEE			
ZENITH GLACIER	GLACIER	71 50 S	163 44 E	KING GEORGE ISLAND	ISLAND	62 00 S	58 15 W
ZENKER RIDGE	RIDGE	54 18 S	36 30 W				
ZEPPELIN, MOUNT	MOUNTAIN	64 27 S	61 31 W				
ZERO POINT	POINT	54 07 S	37 09 W				
ZETA, ISLAS SEE ZED ISLANDS	ISLANDS	62 26 S	60 10 W				
ZEUS RIDGE	RIDGE	64 35 S	63 34 W				
ZIEGLER POINT	POINT	79 21 S	83 00 W				
ZIGZAG BLUFF	BLUFF	85 18 S	163 30 W				
ZIGZAG ISLAND	ISLAND	83 36 S	59 52 W				
ZILCH CLIFFS	CLIFF	74 37 S	135 00 W				

BOARD ON GEOGRAPHIC NAMES GAZETTERS

The following gazetteers, with year of publication and number of entries, are available free from the U.S. Army Topographic Command, 6500 Brooks Lane, Washington, D.C. 20315, Attention: Geographic Names Division, 13600. Missing numbers apply to gazetteers now out of print.

- |  |  |
|--|--|
| No.  | No.  |
| 6. Chile, Second Edition; 1967; 39,700                           | 104. Syria; 1967; 28,900                     |
| 13. Indonesia and Portuguese Timor, Second Edition; 1968; 60,600 | 105. Portuguese Guinea; 1968; 8,700          |
| 14. Antarctica, Third Edition; 1969; 13,100                      | 106. Liberia; 1968; 4,300                    |
| 22. Mainland China, Second Edition; 1968; 108,000. 2 volumes     | 107. Gambia; 1968; 2,400                     |
| 100. Mauritania; 1966; 10,000                                    | 108. Spanish Sahara; 1969; 3,000             |
| 102. Ghana; 1957; 20,000   | 109. Mozambique; 1969; 32,500                |
| 103. Argentina; 1968; 48,300                                     | 110. Panama and the Canal Zone; 1969; 19,000 |
|  | 111. Undersea Features; 1969; 3,500          |

Created in 1849, the Department of the Interior—America's Department of Natural Resources—is concerned with the management, conservation, and development of the Nation's water, wildlife, mineral, forest, and park and recreational resources. It also has major responsibilities for Indian and Territorial affairs and for standardization of Federal usage of both domestic and foreign geographic names.

As the Nation's principal conservation agency, the Department works to assure that nonrenewable resources are developed and used wisely, that park and recreational resources are conserved for the future, and that renewable resources make their full contribution to the progress, prosperity, and security of the United States—now and in the future.<sup>1)</sup>