

BOOK OF SURVEY AND DISTRIBUTION

COUNTY OF ROSCOMMON

COIMISIÚN LÁIMHSCRÍBHINNÍ NA HÉIREANN
IRISH MANUSCRIPTS COMMISSION

BOOKS OF SURVEY AND DISTRIBUTION

BEING ABSTRACTS OF VARIOUS SURVEYS AND INSTRUMENTS OF TITLE, 1636-1703

VOL. I

COUNTY OF ROSCOMMON

With Maps *c.* 1636 of the Baronies of Athlone and Moycarnan
and of Parishes in Ballintober

Prepared for Publication with Introductory Notes

BY

ROBERT C. SIMINGTON



DUBLIN
STATIONERY OFFICE

1949

To be purchased directly from the
GOVERNMENT PUBLICATIONS SALES OFFICE, 3-4 COLLEGE STREET, DUBLIN
or through any Bookseller

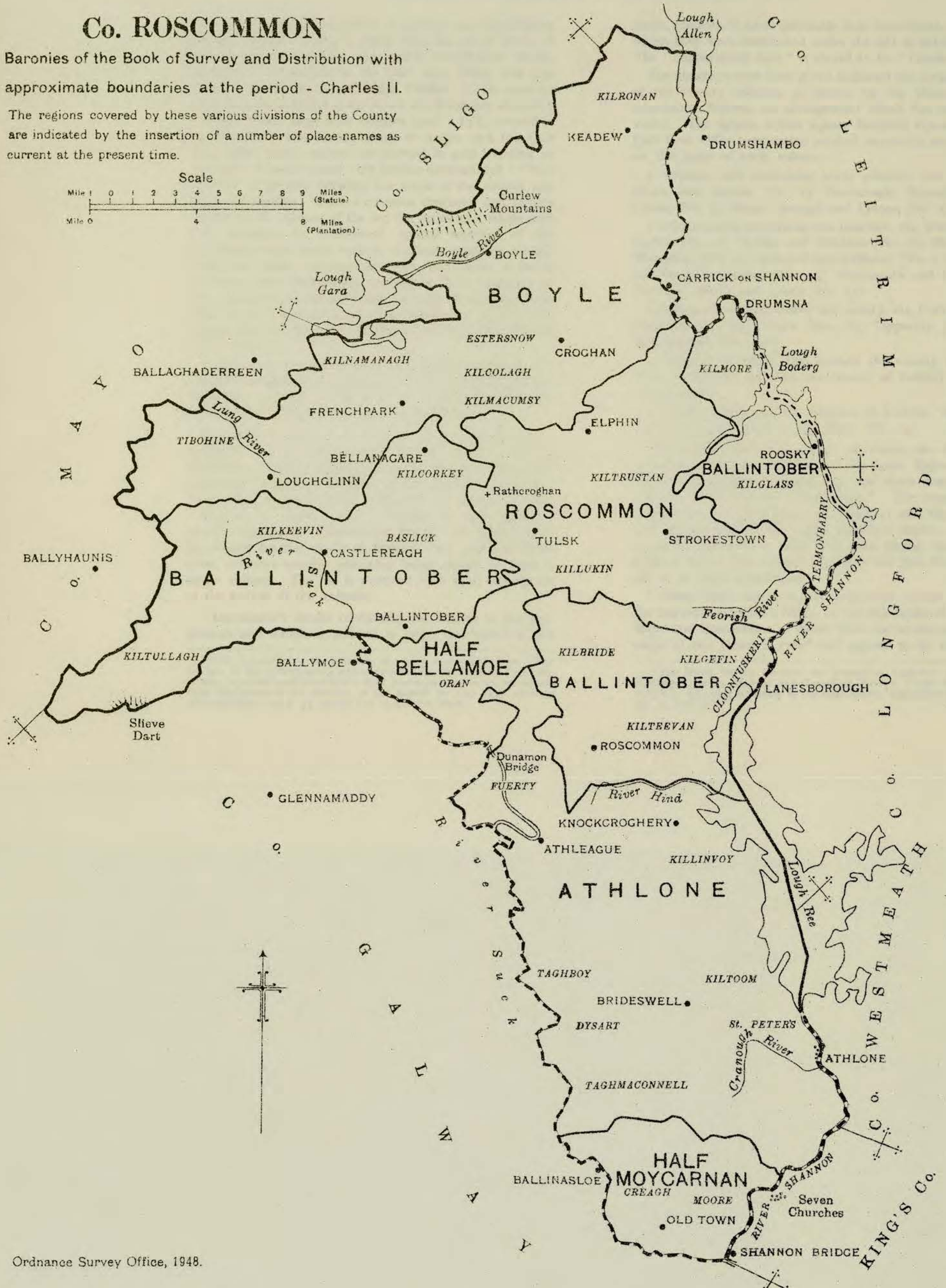
Price £2 15 0

Printed by JOHN FALCONER, 2 Crow Street, Dublin

Co. ROSCOMMON

Baronies of the Book of Survey and Distribution with approximate boundaries at the period - Charles II.

The regions covered by these various divisions of the County are indicated by the insertion of a number of place names as current at the present time.



INTRODUCTION

BOOKS OF SURVEY AND DISTRIBUTION

THE present text of the Book of Survey and Distribution for Roscommon County is taken from the set of Books of Survey and Distribution, also called Distribution Books, formerly in official use in the Quit Rent Office, and now lodged in the Public Record Office, Dublin. All the counties of Ireland are included in the series which consists of twenty strongly bound large folio volumes (17½" x 13"), covered in green vellum; the county name or names and the Quit Rent Office serial number are printed in gold lettering on the spine of each volume; the further endorsement "Down Survey" is printed between the name of the county and the serial number. Since a common character and history applies to all volumes of the set the series as a whole may first, perhaps, be considered, special features of the Roscommon text being noticed at a later stage (p. xxxiii). From the further circumstance that other series of Books of Survey and Distribution are extant, it is necessary to refer primarily to the particular identity of the Quit Rent Office set as described in the 56th *Report* (pp. 305-6) of the Deputy Keeper (Mr. J. F. Morrissey) of the Public Record Office (Ireland):

"This set is apparently the series of Distribution Books, Record Commissioners' Reports, Vol. II, p. 627. They are duplicates or copies of the set from the Auditor-General's Office which was preserved in the Record Office . . ."

The series described at the page of the *Reports*, above mentioned, forms the first item of a list signed by James Hardiman, a sub-commissioner of the Record Commission captioned "Classified Schedule of the contents of the Quit Rent Office, Customs House, Dublin."¹ In columns headed "Number of Books" and "Number of each Species" twenty volumes of "Distribution Books" are listed county by county for the whole of Ireland, two, and sometimes three counties usually adjoining being shown to form a single volume. The list is prefaced by a brief description of the nature of the volumes:

"Distribution Books containing the names of the proprietors and forfeiting persons in 1641, the names of the

¹ This Schedule was the outcome of a visit to the Quit Rent Office by two of the Commission's sub-commissioners, Mr. Hardiman and Mr. Fowler, who had considered that a more precise account of the documents than that given in the first vol. of the *Reports* (p. 144) (A.D. 1810-15) was necessary; see p. 74, second vol. (A.D. 1816-1820).

lands, number of acres profitable and unprofitable, and to whom they were distributed under the Act of Settlement." The "commencing date" is stated to be "Charles II."

The summary now here given indicates the arrangement of the twenty volumes as shown by the Record Commissioners' *Reports*, an arrangement which has since prevailed. The figures within square brackets represent the Quit Rent Office numeration printed as already mentioned, on the spine of each volume:

3 volumes each containing three counties, viz. Armagh Down and Antrim [No. 1], Fermanagh, Monaghan and Cavan [No. 3], Derry, Donegal and Tyrone [No. 7]

7 volumes each containing two counties, viz. Kildare and Carlow [No. 2], Dublin and Wicklow [No. 8], Kerry and Waterford [No. 11], Wexford and Kilkenny [No. 12], King's and Queen's counties [No. 13], Westmeath and Longford [No. 16], Meath and Louth [No. 17]

5 volumes each containing one county, viz. Cork [No. 6], Limerick [No. 15], Mayo [No. 18], Tipperary [No. 19], Roscommon [No. 20]

4 volumes of which two contain the county of Clare [Nos. 4 and 5] and two the county of Galway [Nos. 9 and 10] and

1 volume containing the counties of Leitrim, Sligo and the barony of Tyrrawley, Co. Mayo [No. 14]

The Auditor-General's series, of which the foregoing volumes are copies, is listed in the same *Report* of the Record Commissioners (page 304) and there described as "Books of Survey and Distribution." The number and arrangement of the volumes are identical with the number and arrangement of the copies described above. Of their character, however, a fuller and more precise description is given and as this equally applies to the Quit Rent Office set it is here reproduced:

"These books are complete references to the maps in the Surveyor-General's Office, except the books of Galway, Mayo and Roscommon of which there are no corresponding maps of the Down Survey² and appear to be references

² The Down Survey included the barony of Tyrrawley, Mayo; see Hardinge's list in *Mapped and Townland Surveys, Trans. R.I.A.*, vol. XXIV, p. 97; also, according to the same source, some maps for Galway pp. 95 and 96.

to Strafford's Survey; most of the books also contain references to the Civil Survey of both of which last named Surveys, the maps are lost or were probably burned in the fire of 1711.³ These books must have been made after the Down Survey in 1655 but refer to the forfeitures in 1641, and to the distribution under the Act of Settlement; also to the forfeitures in 1688 and sale thereof in 1701."⁴ A further note states, under the heading of "Arrangement", that there is an index to each county.

The Auditor-General's set perished in 1922.

That the Quit Rent Office Books of Survey and Distribution are copies of the Auditor-General's series is evidenced by a communication or order, dated 18th December, 1759, directed to the Clerk of the Quit Rent Office by the Commissioners of H.M. Revenue who were then charged with the management of the Land Revenues of the Crown in Ireland and of which Quit etc. Rents formed a part. From this communication which is here printed as entered in the Quit Rent Office letter-book for the period A.D. 1734-63 it appears (1) that Books of Survey and Distribution were in December, 1759, lodged in the Quit Rent Office (2) that "the said Books properly belonged" to the Auditor-General's Office and (3) that "a copy of the said Distribution Books" was in the Forfeiture Office where it was not required.⁵ It was accordingly directed that the Books belonging to the Auditor-General should be returned to his Office, the "copy" thereof in the Forfeiture Office "to be removed" to the Quit Rent Office. A receipt dated 22nd December, 1759, entered in the Quit Rent Office letter-book, already cited, and signed "Henry

³ No maps accompanied the Civil Survey A.D. 1654-56.

⁴ Most of the Trustees conveyances are of the year 1703.

⁵ "Custom House, Dublin, 18th December, 1759.

"The Board having given directions to Mr. Howard, solicitor for the King's rents, to apply to the Court of Exchequer to strike off all double charges, and Mr. Howard having by memorial acquainted the Board that upon application for the Constats accordingly the Auditor General had informed him that he could not grant them because the Distribution Books from which alone they could be taken are in the Quit Rent Office, that the said Books properly belong to the Auditor General's Office and that there is a copy of the said Distribution Books in the Forfeiture Office which are of no use there as the Business of the said Office relates only to the Forfeitures of 1688 and the Distribution Books relate to the Forfeitures of 1641 and proposing that the said copies be removed from the Forfeiture Office to the Quit Rent Office. The Board direct that the Distribution Books be accordingly delivered to the Auditor General on a proper receipt to the Board for the same and that the copies 'to' be removed from ye Forfeiture Office to the Quit Rent Office. By Order of the Commissioners, Richd. Ponsonby. To the Clerk of the Quit Rent Office." Q.R.O. series of letter books p. 93—P.R.O. 2B-42-139. There is, unfortunately, a gap in this series for the period 1716-1734.

Meredyth, Deputy Auditor-General" evidences the immediate return to the office indicated of "Twenty Books of Distribution" by the hands of "Richard Vernon Esq., Clerk of the Quit Rents."

Though the precise date of the removal of the volumes from the Forfeiture Office to the Quit Rent Office has not, so far, been determined it is probable that the requirements of the latter Office were such as to demand their immediate transfer. A list, however, of books and documents contained in the Quit Rent Office, dated 28th February, 1813, furnished to the Record Commissioners by the Clerk of the Quit Rents, Mr. William Bower, includes "Twenty Books of Survey and Distribution under the Act of Settlement"; these are described as "copies."⁶ No such item appears in a return, of a similar nature, made by the Forfeiture Office, a further circumstance corroborative of the removal as directed by the Commissioners of Revenue. It may be added that a list, without date, of documents mostly Ms. volumes contained in the Quit Rent Office found amongst a miscellaneous collection of Quit Rent Office papers, now lodged in the Public Record Office, refers to "20 Books of Survey and Distribution perfect and authenticated transcripts of all the originals in the Auditor-General's Office."⁷

At a later stage the former close association of the Auditor-General's Office with the Quit Rent Office, and the circumstances governing the origin of the copies, and the succession of their custody will be noticed. For the present it is sufficient to state that every page of the twenty volumes is initialed at foot and at the end of each volume, noted as examined either by "Wm. Hawkins, Clerk in the Qt. Rts" or by "ff. Guybon, Dep. Clk. Qt. Rts." Similarly, the "Alphabet" or index of denominations of land, preceding the text of each county, is noted as examined by either of these officials. The approximate period of copying may be inferred from a note in one of the two volumes for Clare [No. 4]: "Finished Ye Exmn. of this 18th August, 1739, ff. G."

⁶ In 1806 Mr. Bower was First Clerk in the Auditor General's Office and at the same time clerk in the Quit Rent Office under appointment by Commission of January, 1786. *Fourth Report Commission of Enquiry into Fees, etc., received in Public Offices*, 1806, pp. 71 and 81. For Mr. Bower's list of books in Q.R.O., see Record Commrs. *Reports*, vol. 1, p. 144.

⁷ In parcel 2B-44-62. Probably compiled in connection with transfer of management of Quit Rent Office to the Commissioners of Woods, Forests and Land Revenues in 1827; by sec. XI of 7 and 8 Geo. IV., cap. 68, power given to transfer records.

Throughout the twenty volumes the framework of the text, to which there is no title page, is the same save in one important connection presently to be mentioned. Large folio sheets, containing as many as ten columns, constitute the tabular arrangement within which the various particulars indicated by the excerpts from the Record Commissioners' Reports noted above, are entered. These are assembled on a territorial basis, the baronies within the respective counties constituting the distinguishing geographical units; further useful localisation is provided in the specification of parochial sub-divisions. Across the top of each folio page, the names of the county, barony and parish are written in large script; where a second parish appears on a folio, it is likewise prominently indicated. Clarity and uniformity characterise the handwriting of the copyist whose bold caligraphy throughout may be said to be almost as legible now as when first written.

The exception to the consistency of the format is in the apparently casual provision of headings or captions explanatory of the particulars recorded in the various columns. These headings are furnished for nine counties only, Roscommon, happily, being one of them;⁸ they appear on the opening page of the first barony but are not repeated except in the case of two counties comprising the one volume. It may be said that these headings, more comprehensive in some instances than in others, provide, substantially, so far as internal evidence is concerned, the clue to the significance of the major part of the whole compilation since they indicate most of the sources from which the particulars returned have been derived. While those appearing in the present text for Roscommon might be cited, with qualification, by way of illustration, the headings appearing in the Cork volume are of a more representative nature and are here accordingly reproduced from page 1 of the volume for that county; the figures appearing within parentheses are provided to facilitate further reference:

⁸ The Books containing headings are those for Clare (vol. 4), Cork (vol. 6), Kerry and Waterford (vol. 11), Mayo (vol. 18), Leitrim (vol. 14), Limerick (vol. 15), Roscommon (vol. 20) and Tipperary (vol. 19).

[Left hand side]

- (1) "Number of reference in the Alphabet
- (2) Number of Plot in the Downe Survey
- (3) Proprietors in Anno 1640 and their Qualifications
- (4) Denominations
- (5) Number of Unprofitable Acres by the Downe Survey
- (6) No. of Acres profitable by the Downe Survey

[Right hand side]

- (7) No. of Profitable Acres disposed of on ye Acts
- (8) To whome soe disposed with their Tytle whether by Decree, Certificate or Patent Reference to ye Record thereof
- (9) No. of the Book or Roll and No. of ye Page or Skin
- (10) No. of Prof. acres remaining undisposed"

Observations are called for in respect of a number of these headings and as to the manner in which certain columns are utilised throughout the series as a whole to record transactions quite distinct from those indicated by their captions.

As regards (1) "Number of Reference in the Alphabet" the relative column is blank for every county except Clare and Roscommon; this item will again be referred to when the text for the latter county is discussed (p. xxxvii).

With reference to (3) "Names of Proprietors in 1640 and their Qualifications," the year 1641 appears correctly in the headings of other volumes where 1640 is given in this instance. The "Qualifications" viz. "Irish Papist" "English Protestant" or simply "Protestant" when stated are expressed respectively in contracted forms: "I.P." "Engl Prot." or "Prot." The source from which such particulars were taken is shown by the appropriate heading in the Leitrim volume [No. 14] to have been the "Civil Survey"; that this was the source is confirmed by other series of Books of Survey and Distribution.⁹ For parts of Connacht in respect of which neither the Civil Survey nor the Down Survey was made, the Survey of circa A.D. 1636, known as Strafford's Survey, was adopted. The extent to which this was utilised will be noticed later. It may here be stated, however, that Strafford's Survey is not referred to specifically in any headings as a source from which particulars were drawn.

The heading at (8) indicates that in conjunction with the names of persons, to whom lands had been disposed, particulars are furnished of the instruments of their titles. While the names of such persons are given, the other details are not provided in the manner intimated, that is, by explicit reference to documents and dates thereof; but various

⁹ In the "First set" of the Headfort series, and in that of the R.I.A.; also in the Annesley set; these will be more extensively noticed later.

distinctive marks or signs appearing immediately after the names of such persons are utilised to express merely the nature of the different instruments of title. This disappointing and, at first sight, mystifying feature characterises the entire series; it is, however, somewhat mitigated by the existence of a "Key" compiled in explanation of the Auditor-General's set and is available at the Public Record Office. Through the courtesy of the former Deputy Keeper, Mr. James F. Morrissey, this has been availed of for the purposes of the present text, the relative markings with their explanations being printed at p. lv.

For the series as a whole the headings (7) to (9) indicate the titles concerned to have been derived under "the Acts," that is to say, by virtue of instruments issued in pursuance of the Acts of Settlement and Explanation; corresponding markings¹⁰ signify Letters Patent of A.D. 1662-1684, Decrees of Innocence A.D. 1662-63, Certificates to Adventurers and Soldiers issued by the Courts of Claims A.D. 1666-69 and "Connaught Certificates" A.D. 1676-7. Titles derived under letters patent issued by way of concluding estates in land, left undetermined by the Acts of Settlement and Explanation, viz. Commission of Grace Grants A.D. 1684-88, are also indicated by distinctive markings. To these various instruments of title further reference will be made.

As a consequence of the innovation of markings at (8) in substitution for descriptions of instruments of titles no details appear in the adjoining column (9) with reference to the entry or enrolment of the instruments of title concerned.

With reference to (10) "Profitable Acres undisposed," the entries under this head are infrequent and the space available was utilised in conjunction with that of the previous column (9) to set out the details of another transaction presently to be indicated.

Subject to the modifications and adaptations intimated, and to the adoption of the Strafford Survey for certain counties, the particulars given under the remainder of the headings (2) to (8) are furnished in respect of forfeitures (A.D. 1641) throughout the series of Books of Survey and Distribution.

The terms of the headings, as a whole, suggest that the Books of Survey and Distribution were designed originally

¹⁰ Confirmed by collation with abstracts, etc., published in the third vol. of the Record Commission's *Reports* (1821-25).

to express solely the distribution of forfeited lands as authorised by the Acts of Settlement and Explanation. When, in this connection, the compilation of the Auditor-General's series began cannot definitely be stated; for the reasons later to be advanced, it may, however, be suggested here that it coincided with the period when the Farm of the Crown Revenues ended, and when Revenue Commissioners were appointed for the management thereof in A.D. 1682.¹¹

Within, however, the columns so reserved, two additional and distinct items of importance not indicated by any heading are furnished. One is concerned with particulars of unforfeited land; the other with those of sales of the Forfeited Estates, A.D. 1688. These items where they occur appear respectively on the left and right hand sides of a Ms. folio page. The particulars given of unforfeited lands consist of the names thereof, usually with their estimated acreages, as well as the names of the owners in A.D. 1641. Column (2) reserved for the Down Survey numbers is utilised to indicate this feature by the insertion there of the letters C.S. these intimating the Civil Survey as the authority for the details appearing in the immediately succeeding columns.

The extent to which this information will be found, in the form indicated, throughout the series is governed by the geographical limitation of the Civil Survey;¹² the non-existence of forfeited lands in particular areas is a further governing circumstance.¹³

As regards the second feature, not indicated by any heading—the sales of the Forfeited Estates, 1688—advantage is shown to have been taken of the space afforded by columns (9) and (10) to which attention has been drawn. The distinctive sign employed here ⊗, in conjunction with the particulars furnished—names of purchasers and acreages—indicates Deeds of Sale A.D. 1702-3 made by the Trustees appointed for the sale of these estates.¹⁴

The order of presentation of this wide range of particulars lends a distinctive significance to each side of a folio page. In the sequence of the columns (1) to (6) there is provided

¹¹ *Lib. Munerum Pub. Hib.*, vol. 1, pt. II, p. 133.

¹² In Connacht the county of Leitrim only was included in this Survey; see introduction to *Civil Survey* publications by Ir. Mss. Commission.

¹³ See, particularly, Fermanagh (vol. 3) where some baronies are not included by reason of there being no forfeitures; see, also, Antrim (vol. 1) where lands only given without indication of proprietors' names.

¹⁴ 11 and 12 Wm. III, cap. 2, sec. 1.

the textual arrangement whereby (a) the details relative to forfeited lands derived from the Down Survey (b) the particulars of the proprietors of such lands in 1641, drawn from the Civil Survey, and (c) those, likewise, derived from the same source, relative to unforfeited lands, constitute the survey or left hand side; similarly the columns (7) to (10) containing the details of the disposition of such lands under the Acts of Settlement and Explanation, and Commission of Grace (and (d) the further information of the sales of the Forfeited Estates of A.D. 1688), form the Distribution or right-hand side. Hence the origin of the title Books of Survey and Distribution.

It may be added that Church lands, Crown lands, and occasionally lands subject to or exempt from rents payable to the Crown, will also be found indicated by symbols and markings.

LEGISLATION AND SOURCES

From what has been stated it will have been manifest that the Books of Survey and Distribution constitute abstracts of numerous documents arising out of the administration of three governments, those of the Commonwealth, Restoration and Revolution. It is necessary, therefore, to recall as briefly as may be the originating legislation of such documents, their character, the extent to which they were abstracted and how far confirmation is still possible from what has survived in authenticated copies, printed abstracts or otherwise.

The fountain-head of much of the confiscatory legislation enacted by the Commonwealth and Restoration Parliaments is the Act 16 Car. I, c. 33¹⁵ passed shortly after the beginning of the war in 1641, an event usually referred to in contemporary and subsequent legislative proceedings as the "Rebellion" or "Unnatural insurrection which broke out on the 23rd October" of that year.¹⁶ A well-known feature of this Act was the assignment of two and a half million acres, English measure, and their allotment to persons who had advanced or adventured money for the suppression of the rebellion. In this connection the Act 17 Car. I c. 34 distinguished profitable from unprofitable land, defining the former as meadow, arable and profitable pasture, and the latter as bogs, woods, barren mountains

¹⁵ Amended by cc. 34, 35 and 37.

¹⁶ See cited legislation in *Statutes of the Realm*; Scobell's *Acts and Ordinances*, pt. 1 and *Irish Statutes* (Revised edn.) 14 and 15 Chas. II.

and loughs which were to be "cast in over and above" the confiscated acreage specified¹⁷; each person who had "adventured" money was to be satisfied on this basis. Thus, it would appear, originated the distinction subsequently drawn in the allocation of the forfeited lands, classified as profitable or unprofitable in the various surveys and grants.

A later Act (17 Chas. I cap. 36) contains an important revisory provision, relative to the land measure to be employed, which likewise remained a permanent feature of the ultimate distribution of the confiscated estates. The number of acres to be assigned to each person was to be computed "according to plantation measure" the acre of which is defined by the Act as consisting of *inter alia* "21 feet to the pole or perch" as contrasted with the English content of 16½ feet.¹⁸

"Therefore be it enacted that every Acre of the said two millions and a half of Acres shall consist of eight score perches or poles, and every perch or pole shall consist of one and twenty foot. And all the said Acres shall be measured forth out of the said Rebels Lands according to that measure."

Under the Act of 17 Car. I, c. 34, already cited, the confiscation was to be effective "without any office or inquisition . . . found"¹⁹ and it was to apply to the estates of all persons in rebellion on the "23rd October, 1641." Again, the basis of the ultimate procedure is foreshadowed by these provisions.

Out of the lands to be assigned and which were to be held in free and common soccage, and not by feudal tenure, an acreable and perpetual rent, called, in a later Act,²⁰ a Quit rent, was to be reserved to the Crown according to a scale provided for the different provinces. In later times it may be observed the department charged with the collection of these rents was known as the Quit Rent Office.

Finally, it was directed that when conditions permitted, a survey was to be made of "all the lands of the rebels and all the lands forfeited by virtue of this Act."²¹

¹⁷ Scobell, *op. cit.*, p. 26.

¹⁸ *Idem*, p. 33.

¹⁹ *Idem*, p. 27.

²⁰ Act of 26 Sep. 1653 for the "Satisfaction of the Adventurers for Lands in Ireland . . ." There is a copy of this Act printed in Larcom's edn. of Petty's *History of the Down Survey* (Appendix p. 353).

²¹ Scobell, *op. cit.*, p. 28.

More than ten years, however, were to elapse before such conditions materialised as would permit of the determination of the confiscated estates in the manner prescribed.²² In August, 1652, an Act of the Commonwealth Parliament²³ declared that, by virtue of the suppression of the "Rebellion" a position had then been reached when a settlement of the Irish nation might be effected. The preamble intimated that the settlement intended did not contemplate the "extirpation" of the whole Irish nation. A series of "Qualifications" distinguished various punitive circumstances—degrees of guilt in the "horrid rebellion—" under some eight heads, and defined the penalties and forfeitures attaching to the respective persons comprehended thereby. Those falling within the first five were "excepted from pardon for life and estate," the third designating particular persons so excepted. Other penalties were banishment, proportionate forfeiture of estates and removal to such places in Ireland as the Commonwealth might appoint. In this last connection, the seventh and eighth qualifications foreshadowed the subsequent Connacht transplantation project. These refer to persons, not otherwise comprehended, who were to forfeit respectively two-thirds and one-third of their estates. The eighth qualification, being of the widest application may here be cited:²⁴

"That all and every person and persons of the Popish Religion who have resided in Ireland at any time from the 10th day of October, 1641, to the 1st day of March, 1650 and have not manifested their constant good affection to the interest of the Commonwealth of England (the said persons not being comprehended in any of the former qualifications) shall forfeit one-third part of their estates in Ireland to the said Commonwealth, to be disposed of for the use of the said Commonwealth, and the other two-third parts of their respective estates to the proportion or value thereof, to be assigned in such place in Ireland as the Parliament shall think fit to appoint And that all other persons who have resided in Ireland within the time aforesaid, and have not been in actual service for the

²² Intermediary Acts and Ordinances are concerned with Adventurers' terms and provide for subscriptions of pay by officers and soldiers on the same conditions as adventurers. Firth and Rait: *Acts and Ord. of the Interregnum*.

²³ "Settling of Ireland": Firth and Rait: *op. cit.* pp. 598-603 and Scobell, *op. cit.*, p. 197.

²⁴ Scobell, *op. cit.*, p. 109.

Parliament, or otherwise manifested their good affections to the interest of the Parliament of England, having opportunity to do the same, shall forfeit one-fifth of their estates to the use of the said Commonwealth."

Throughout most of the Books of Survey and Distribution the qualifications of proprietors of land in 1641 are frequently specified, as already indicated, by the contractions I.P. ("Irish Papist") and "Prot" (Protestant), this latter class being comprehended in the second part of the eighth qualification quoted above, though not stated to be subject to removal.

THE GROSS, CIVIL, AND DOWN SURVEYS

While the proscription of the nation was thus announced the terms of its settlement were not communicated until the following year when a further Act of the 26th September, 1653, declared that forfeited lands within the province of Connacht and Clare, save as excepted, were reserved for the habitation of "all the Irish nation."²⁵ Forfeited lands in the remaining provinces and counties, save those reserved for particular disposition by the Commonwealth were charged with the satisfaction of the claims of the adventurers and soldiers and of other public debts. Ten whole counties were assigned in the first instance for the satisfaction of the claimants in the two former classifications.

An Order in Council (1st June, 1653) for the determination of Adventurers' claims and a Commission with Instructions dated 22nd June, 1653, authorising various surveys were confirmed by and annexed to this Act. In pursuance of the latter and by virtue of a subsequent Commission²⁶ dated 2nd June, 1654, three distinct surveys ultimately emerged: the Gross Survey, the Civil Survey, and, in further pursuance of Articles of Agreement dated 11th December, 1654, between the Surveyor-General and Dr. William Petty, the Down Survey.

The two last named Surveys constituted the main sources from which particulars appearing on the left-hand side of the folio pages of most of the Books of Survey and Distribution were compiled. In one instance only, presently to be specified, has the Gross Survey been found so far to have been utilised as a source for particulars returned in these Books.

²⁵ "Satisfaction of Adventurers and Soldiers"; see copy, in *op. cit.* (at note 20), p. 366.

²⁶ *Idem*; these documents are printed at pages 368, 370, 372 and p. 382.

It will have been obvious that by virtue of the eighth qualification alone in the Act of 1652, cited above, forfeiture of their estates to a greater or lesser extent as the case might be, was the fate of most of the proprietors of land in Ireland. Before such forfeitures could be applied towards the satisfaction of the various claimants, the lands involved had first to be ascertained and precisely defined before being mapped according to actual admeasurement.

The procedure to be followed in obtaining specified and preliminary particulars of these forfeited estates was also to apply according to the Instructions of June, 1653, to Church lands, to lands belonging to the Crown of England in the year 1630 or since, and to unforfeited lands. For the purposes of the Civil Survey, Courts of Survey were to be set up and the testimony of the oldest inhabitants of the country obtained regarding the following items: Names of the lands and their owners in 1641; the estimated quantities (acreages) qualities and the situation parish by parish of such lands together with their boundaries, rents, valuations, letting value in 1640, and whether they were charged with charitable or pious uses; again where mines, quarries or timber trees existed, these were to be indicated.²⁷

The recording of all these details, concerning individual denominations of land, amounted to a descriptive survey of the country, save for those parts of Connacht reserved for the Irish, and for which, when required, the earlier survey of Strafford was available.²⁸ A year, however, was to elapse before this unique account of the land of Ireland was begun. The cause of the delay or postponement is indicated by the final sections of the same Instructions of June, 1653, where it is stated that in order to expedite the plantation of adventurers and soldiers, other means, involving less time and expense than the Survey just indicated, might be found to ascertain the particulars required. Accordingly, a "Gross Survey" was directed to be made of what lands had been forfeited, and an estimate obtained of their quantity; thereby it was hoped allotments could more speedily be made between the adventurers and soldiers and "afterwards . . . a more exact admeasurement."

²⁷ See introductory notes to *Civil Survey*, A.D. 1654-56, publications by Irish Mss. Commission.

²⁸ The Commonwealth orders in this connection will be quoted at a later stage.

In these circumstances originated the Gross Survey, the history of which within recent years, new light has been thrown by Professor R. Dudley Edwards in the course of a review.²⁹

Features and imperfections of the Gross Survey are indicated officially in a "Memorandum" quoted in a communication from the Lord Deputy and Council to the Committee of Adventurers: "That these surveys were taken upon oath and estimated by the acre at the rate of 21 feet to the perch, and that there is no distinction of profitable or unprofitable land, nor any mention made of proprietors or of what lands are forfeited and what not but is a gross survey of the whole contents of the ten counties."³⁰

That Gross Surveys of other counties, subsequently made, contained some particulars as to names of proprietors is evidenced from the fragmentary specimens published in well-known works³¹ and from the one instance of its citation in the Books of Survey and Distribution, namely in the volume for Monaghan county. There in the column reserved for the Down Survey Reference Numbers the "Gross Survey" is recorded as the authority for the details given in respect of the barony of Farney: Names of proprietors and names of denominations of land with the estimated acreages of each, these latter being distinctively set out in the "Profitable" column. The relative unprofitable proportions are nowhere distinguished, nor are the parochial locations given of the numerous lands specified.

²⁹ "It was a gross estimate of the land of each barony prepared under orders issued about 11 July, 1653, to commissioners of the precincts. It has been vaguely accepted that it extended over as much of the country as did the subsequent Civil Survey which covered 27 counties. Most of the surviving evidence connects the Gross Survey with the counties first allotted to the soldiers and adventurers and some of the documents even suggest that it was confined to these . . . But so very confused and imperfect were the first returns for these counties that special persons were nominated to complete with the aid of all available records a 'gross estimate' distinguishing the circuit or largeness of one barony from another; which was completed on the 19th December, 1653. The division between the adventurers and soldiers could consequently be made on the following January 24. In the meantime the survey had been extended to the remaining counties of Leinster, Munster and Ulster and to Sligo in Connacht in order to ascertain the total amount of land at the disposal of the State . . . Hardinge's contention that the Gross Survey included the mapping of part of the country cannot be substantiated." *Irish Times*, October 2, 1943.

³⁰ R. Dunlop, *Ireland under the Commonwealth*. Doc. No. 674.

³¹ W. H. Hardinge—"On manuscript mapped and other townland surveys in Ireland of a public character embracing the Gross, Civil and Down Surveys from 1640-1688," pub. in *Trans. R.I.A.*, vol. XXIV., pt. 1, 1864. T. A. Larcom's edition of "The History of the Survey of Ireland commonly called the Down Survey by Doctor William Petty 1655-6" (*Irish Archaeological Society*, 1851).

It is not surprising, therefore, to find an Order of April 14th, 1654, directing the immediate taking of the Civil Survey, already authorised, by which might be "certainly and distinctively known" the names and situations, qualities, estimated quantities, "meets" and bounds of forfeited lands.³² Shortly afterwards fresh Commissions and Instructions, dating from 2 June, 1654, began to be issued for the undertaking of this great descriptive work which in more than one of these commissions was distinctly named the "Civil Survey." Though a Commission was issued as late as 1st September, 1656, two-thirds of this Survey had been completed within a year.

While the account of the boundaries of the various territorial units, for more than three-fourths of Ireland which the Civil Survey had provided, judging by what has survived, might well entitle it to be described as the Boundary Survey of the Gael, its importance to the State, by virtue of other details, transcended these and other valuable descriptive particulars. Forfeiting proprietors defined by the Commonwealth Act of 1652 are so indicated in the Civil Survey by the specification of their "qualifications." In this way the Civil Survey, in turn, distinguished the forfeited and other lands whose acreable contents had been directed to be estimated by the acre at the rate of 21 feet to the perch. As will presently be seen this Survey constituted the basis of the next Survey to be undertaken—the Down Survey.

The Books of Survey and Distribution contain abstracts of the Civil Survey to the following extent (1) names of proprietors, and usually their qualifications, of lands forfeited in 1641 and (2) names of proprietors of unforfeited lands and frequently, the names and estimated areas of such lands, in respect of the same year.

From the substantial remnant of the Civil Survey which has survived—it originally extended to twenty-seven counties—seven volumes have so far been published by the Irish Mss. Commission. In this connection collation with the Books of Survey and Distribution can be made in respect of some ten counties by virtue of the published and unpublished material.³³

The third and last of these surveys was the well-known Down Survey executed under the direction of Doctor, later Sir William Petty. Besides the well-known edition by

³² Dunlop, *op. cit.*, Doc. No. 485.

³³ The texts for the counties of Kildare and Wexford are in the press.

Larcom of Petty's own history of the Survey this noted cartographical achievement has been the subject of learned exposition in Dr. Y. M. Goblet's "*La transformation de la géographie politique de l'Irlande au xvii^e siècle*" (1930); it has also been the subject of many judicial decisions to which further reference will be made. Useful contributions on the subject of existing collections of barony maps include Lord Kerry's paper, "The Lansdowne maps of the Down Survey," *Proc. R.I.A.*, vol. xxxv, sec. C., pp. 385-457 and Mr. S. Ó Domhnaill's "The Maps of the Down Survey," *Irish Hist. Studies*, vol. iii, No. 12, pp. 381-92.

Deriving its original sanction from the Commission and Instructions of 22 June, 1653, confirmed by the Act of September of that year, the Down Survey was perfected and concluded in accordance with Petty's Articles of Agreement³⁴ with the Surveyor-General of 11th Dec., 1654, and by virtue of an Order of 3rd Sept. 1656. This last directed the survey of such lands as had not then been admeasured including those allotted to the Adventurers.³⁵

The Down Survey was founded on the Civil Survey³⁶ from which abstracts of the forfeited lands, Church lands³⁷ and Crown lands were furnished to the surveyors for the purpose of ascertaining, by actual admeasurement, the contents of such lands as divided into the "lowest denominations" and as held by former proprietors. The lowest denominations are defined in Petty's agreement as "townlands, plowlands, cartrons or any other usual denominations of lands proper to the respective counties." By the Order of 3rd September, 1656, the sub-division of forfeited lands into denominations for admeasurement was also to be "according to the number of proprietors who have forfeited their estates and have lands contained in any of the said denominations," the "metes" and bounds of such respective estates to be distinguished.³⁸ Forfeited estates as so defined on the Down Survey maps are frequently found to correspond with civil divisions, or

³⁴ Printed in Larcom's edn., *op. cit.* pp. 23-29.

³⁵ *Idem*, pp. 390-2.

³⁶ See documents printed at pp. 41 and 52 *idem*; see, also, pp. 120-4 Petty's Remonstrance.

³⁷ By "Additional Instructions" given by the Protector to the Lord Deputy and Council, dated 27th March, 1656, it was directed "that the Crown lands, bishops, deans and chapters' lands, the cities, corporate towns, and the lands common of pasture . . . be reserved for the State's use and carefully distinguished from the forfeited lands in each county set apart for the satisfaction of the adventurers and soldiers." Dunlop *op. cit.* No. 804.

³⁸ This order is printed by Larcom, *op. cit.*, pp. 390-2.

denominations, notably those described as ploughlands, and which in turn have been found to correspond with the boundaries of modern townlands; denominations, furthermore, are found to include several modern townlands or parts thereof. The expression "denomination" may therefore be said to have the added significance of the tract or parcel of land comprised within any one surround delineated by the Down Survey.

From admeasurements made of the forfeited lands were composed parish and barony maps, the former expressing distinctively the place-names and boundaries of the forfeited denominations as well as the distinguishing reference number given to each surround; these reference numbers correspond with those entered in the Books of Survey and Distribution within the column reserved for the purpose. Other particulars inscribed were the respective acreable contents and qualities, arable, pasture, etc., of such denominations, the unprofitable portions being similarly defined. Bounds of unforfeited lands were also indicated, these being described either as "Land unforfeited" or "Protestant Land". Such particulars were supplemented by representations of natural features, of the location of buildings and existing woods. The scale to which each map was made was likewise specified.³⁹

The barony maps were designed in the first instance merely to express the civil bounds of the baronies in order that the meares thereof "might be better known and preserved."⁴⁰ In their final form they described, in addition to the boundaries of parishes, those of the forfeited denominations, including the reference numbers, and, so far as space permitted, the place-names. The reference numbers in the barony and parish maps are the same and correspond with the Books of Survey and Distribution.

Explanatory of the parish and barony maps were the "Books of Reference" more generally known as "Abstracts or Reference Sheets." These, together with the maps, all duly certified, constituted the Down Survey. Assembled in volumes, the folio pages which faced each parish and barony map represented the "Books of Reference" or "Abstracts." Guided by the Civil Survey, the particulars furnished by the "Books of Reference" in respect of the parish maps were: (1) description of parish boundaries

and notable features, (2) number of each denomination in the "Platt" or map, (3) names of proprietors with usually their qualifications, (4) place-names of denominations of lands, (5) their number of acres as admeasured, (6) the profitable and unprofitable quantities and (7) their respective qualities—arable, meadow, and bog.

At the conclusion of the returns for each parish appeared the total of its forfeited land and the proportion represented by Church land. Facing the barony maps which follow each of the respective parochial series, the "Books of Reference" describe the barony boundaries, and furnish a summary of the forfeitures in each parish; these details were supplemented by numerous indexes.

Before acceptance by the State the Down Survey was subject to examination⁴¹ and revision by the Surveyor-General and eventually became the basis of the distributions of the forfeited lands amongst the adventurers and soldiers in accordance with the Commonwealth legislation; it was again adopted as the basis of the Acts of Settlement and Explanation in respect of new provisions governing the distributions under these enactments.⁴²

The Books of Survey and Distribution record, parish by parish, the following particulars abstracted from the Down Survey: (1) the reference numbers in the parish maps to each forfeited, admeasured denomination, including those comprising Church and Crown lands, (2) denominations—place-names thereof, (3) the admeasured acreable contents in respect of both the profitable and unprofitable parts of such denominations and (4) acreages of bogs, commons, and frequently mountains.

What had survived of the Down Survey subsequent to the fire of 1711 perished in 1922. Substitutes now available for collation with the Books of Survey and Distribution consist of the "exact copies" made in 1786-7 of the sections which had escaped the fire of 1711. These comprise parish and barony maps as well as Books of Reference. This collection assembled in 17 volumes was formerly in the private keeping of Messrs. Reeves, Solicitors, but is now, as to 15 volumes, lodged in the National Library, Dublin; the remaining two volumes are deposited in the Public Record Office of Northern Ireland but of these it is under-

³⁹ There is now available in the National Library, Dublin, a collection of Down Survey parish and barony maps ("true copies") known as the Reeves collection.

⁴⁰ See clause 7 of Petty's agreement, p. 25, Larcom, *op. cit.*

⁴¹ As to certificates of examination see Larcom, *op. cit.*, p. 52 and p. 127.

⁴² 14 and 15 Chas. 2, c. 2 (3) s. 2 and 17 and 18 Chas. 2, c. 2, ss. 5 and 23 (Irish Acts).

stood photostats have been obtained by the Director of the former Institution. The set in the National Library is the subject of a report by Mr. Charles McNeill in *Analecta Hibernica*, No. 8, p. 419. There are also available the tracings from the parish maps made by officials of the Quit Rent Office, in connection with the duties of that Office in regard to Land Purchase proceedings and which included the superimposition of the Down Survey on the six-inch maps; these tracings and maps are now lodged in the Public Record Office, Dublin; and finally there are the well-known published barony maps, reproduced by the permission of the French Government, which constitute in miniature an alternative source to the Down Survey as a whole.

There remain to be noticed the documentary sources for the particulars appearing on the right-hand or distribution side of the folio pages of the Books of Survey and Distribution. Most of these derive their authority from the Acts of Settlement and Explanation, whereby not only royal confirmation was afforded of the titles gained by the Adventurers and Soldiers, under the Commonwealth legislation, but provision made for the restoration of former owners and the satisfaction of numerous additional claimants and interests.

RESTORATION INSTRUMENTS OF TITLE

Primarily, the restoration of Charles II in June, 1660, necessitated new legislation, the Acts of the usurped powers being void at law.⁴³ Though the Declaration at Breda, in April of that year,⁴⁴ had intimated the King's willingness to abide by whatever Parliament might decide in respect of those who had received grants or had made purchases of estates, the scope of the new settlement was not revealed until the issue of the later Declaration of 30 November.⁴⁵

⁴³ Cf., sections 6 and 7 of 14 and 15 Chas. 2. c. 2.

⁴⁴ Gardiner's *Constitutional Documents of the Puritan Revolution*, 1625-1660, p. 465.

⁴⁵ This, briefly, provided (1) that the lands possessed by the adventurers and soldiers 7th, May, 1659, should be confirmed to them (2) that all commissioned officers who were in regiments raised in Ireland or transported out of England in the service of the King or his father before the 5th June, 1649, should be satisfied their arrears in the counties and areas specified, (3) that all commissioned officers who had received no satisfaction for their service since 1649 should also be satisfied out of the same security, (4) that Protestants should be forthwith restored to their estates and reprisals of equal value assigned to the adventurers and soldiers who should be removed therefrom, (5) that Irish proprietors who had been dispossessed merely for being "Papists" and had sued out

One of its outstanding provisions was the restoration to their estates of "Protestants" and of "Irish proprietors . . . who had been dispossessed merely for being papists." Some five months later, under Commission of 30 April, 1661, Commissioners were appointed to carry out the provisions of the Declaration but subject to Instructions containing some seventy-two clauses, comprehending enquiries into various matters.⁴⁶ Notorious clauses of these Instructions defined, under eleven heads, the punitive circumstances constituting disqualifications for the restoration of the old proprietors.

The judiciary, however, having considered the King's Declaration insufficient authority for warranting the disposition of men's possessions⁴⁷ it was embodied, together with the Instructions, into a Bill which passing the Irish Parliament 27 September, 1662, formed the Act of Settlement 14 and 15 Chas. 2nd cap. 2. By this all lands which from the 23rd October, 1641, had been seized or sequestered or disposed of to any persons and which were in the possession of such persons on the 7th May, 1659, were *inter alia* vested in the King except (1) Church lands which were to be restored forthwith, (2) lands belonging to the University of Dublin and (3) estates of innocent "papists" and protestants. Commissioners, constituting the Court of Claims A.D. 1662-3, were appointed to carry out the provisions of the Act, the periods within which the various claims were to be made being specified.⁴⁸ In

decrees, and were possessed of lands in Connacht and Clare should also be restored, and (6) that those who had served under the King's ensigns abroad and numerous noblemen and gentlemen, mentioned by name, were all, likewise, to be restored. Finally a parliament was to be called and an enquiry instituted into the decrees and judgments given for forfeited lands in Connacht and Clare in which it was understood "much injustice and fraud" had been used.

⁴⁶ Clause 50 directed that special care should be taken to confirm to the purchasers of lands, which had been decreed to transplanted persons in Connacht and Clare, the possessions so obtained. Further directions provided for the determination of the position with regard to the extent to which the adventurers had been satisfied, the compilation of books in connection therewith, the ascertaining of arrears due to the '49 officers, the discovery of the lands possessed by regicides and the determination of other matters constituting a stocktaking of the general position.

⁴⁷ Howard's *Treatise of the Exchequer and Revenue of Ireland*, vol. 1, p. 201: The commissioners for executing the declaration sat at Dublin and published proclamations requiring adventurers to bring in the particulars of their estates. But very little was done . . . the judges having declared their opinion that the declaration being only an act of state . . . very few or none of the Irish entered their claims.

⁴⁸ "The time for restoring all Innocents and making reprisals was limited to 22nd August, 1663 and they (the Commissioners) spent their time, they say, in restoring Innocents who took out no decrees in Connaught, but those who took out decrees had as yet no opportunity

the King's Declaration (clause 25) thirty-eight persons, noblemen and gentlemen, representing former proprietors who for particular reasons had merited grace and favour were to be restored forthwith without further proof; of these, twenty were restored under the Act;⁴⁹ many who served under the King's ensigns beyond the seas were similarly recommended by name but they would appear to have received nothing more than this distinction.⁵⁰ As the time appointed for hearing the claims of Innocence was limited to one year—actually seven months—and since the Commissioners were to restore in the first place such Innocents as had taken out no decrees in Connacht or Clare, under the Commonwealth Transplantation scheme, their labours were mainly confined to such proceedings. It may be explained that "Innocent Papists" and Protestants were required to claim because they were obliged to make out the qualification of innocence; when they made that appear, they were not obliged to take out any new patents because they were not to begin any new title from the King, but were remitted to their old title to such lands as they claimed; the lands came out of the Crown, not by any patent or grant, but by the divesting clause in the Act.⁵¹

The Decrees of Innocence issued by the Court of Claims between January and August 1663 numbered over five hundred.⁵² These contained particulars of the claims made—the names of the lands, etc., of which the claimants were possessed in October, 1641, and their title thereto;

of being heard, and many of them, as the Commissioners suggest, might prove innocent, some having been, as appears by the King's Declaration of 30 November, 1660, transplanted into Connaught merely for their religion. In order to account for the short time actually given . . . to the hearing of claims of Innocence, which was only seven months, from 13 January to 21 August, 1663, the Commissioners say they were delayed after their arrival in Ireland two months before the Act of Settlement was printed"—App. 19th Report D.K.P.R.(I.), p. 39.

About 7,000 claims were made but "six-sevenths were still unheard" when the time had expired; appeals for a further extension were silenced by the "insurrection of the Cromwellians." 32nd Report, D.K.P.R. (E.), App. 1. (Russell and Prendergast), p. 153.

⁴⁹ These included the Earls of Clanrickarde, Fingal and Clancarty, lords Gormanston and Dillon; *cf.*, with section 148, Act of Explanation.

⁵⁰ "Not one man of them got so much as would make him a grave by virtue of this mock provision." Prendergast collection, King's Inns, Dublin.—vol. IX, p. 298.

⁵¹ Howard, *op. cit.*, vol. 1, p. 204.

⁵² Vol. 3 of Record Commission's Reports, p. 522; there is a roll noted as missing; see 19th Report D.K.P.R. (pp. 41-87) for "Abstract of the Decrees of the Court of Claims for the Tryall of Innocents"; see also Ferguson collection, 55th Report, p. 123.

after reciting that the necessary evidences had been produced, the decrees declared the "innocency" of the particular claimants.⁵³

These decrees are abstracted in the Books of Survey and Distribution, the names of the persons by whom they were obtained being specified with the particulars of the lands and the acreages thereof to which they were restored.

What is now available of such decrees for collation with the Books of Survey and Distribution is contained, for the most part, in the third volume of the Record Commissioners Reports; since, however, this volume preserves particulars of other documents yet to be noticed here, it will be more convenient to indicate at a later stage its particular contents.

Dissatisfaction with the Act of Settlement led to its suspension, the Commissioners reporting to the Lord Lieutenant in November, 1663, that a new Act was necessary to remove obstructions to their proceedings.⁵⁴ After much negotiation between the interests to be satisfied it was ultimately decided that the adventurers and soldiers should be confirmed in two-thirds of the lands of which they stood possessed on May 7th, 1659, likewise the Connacht purchasers, as to two-thirds of what was in their possession in September, 1663, the '49 Officers to be entirely established in their present possessions.⁵⁵ These resolutions were subsequently formed into a Bill which, passing the Irish Parliament 23rd December, 1665, became the Act of Explanation 17 and 18 Ch. 2nd, cap. 2. Once more the lands forfeited by virtue of the rebellion of 1641 were declared vested in the King, "without any office or inquisition thereof found," but with an important distinction.

⁵³ *Idem*, p. 523 for specimen.

⁵⁴ *Cal. State Papers (I.)*, A.D. 1663-5. The editor describes the report by the Attorney-General, Sir Wm. Domville, as the most important in the vol.; it appears at p. 415 *et seq.* Domville "believed that over a million acres of profitable land had been set out to the adventurers and soldiers as unprofitable and that they had immense quantities of concealed lands." See, also, Howard, vol. 1, p. 211: "The Act of Settlement was far from giving satisfaction to all parties; it was much complained of by the Irish and by . . . the '49 officers. They were many of them ancient inhabitants of the Kingdom . . . had lost great estates by the rebellion, and had distinguished themselves by their loyalty. Notwithstanding which several grants and provisoes had been obtained from the King, and inserted in the Act, which had intrenched upon the security allotted for the payment of their arrears."

⁵⁵ It was also agreed that what any person wanted of his two-thirds should be supplied, and whatever he had more should be taken from him; that the adventurers and soldiers should make their election where the overplus should be retrenched: Howard, *op. cit.*, vol. 1, p. 217.

As to schemes for preserving possession of the overplus, see 32nd Rep. D K P.R.(E.), p. 167.

Among the estates excepted from the lands so vested in the King by the Act of Settlement were those of all innocent persons; under the Act of Explanation estates so excepted in this classification were limited to those only in respect of which Decrees of Innocence had already been obtained under the Act of Settlement. Furthermore, all remaining claims to innocency were barred,⁵⁶ while those who had been decreed innocent and had not been restored, were left to law. By such means, and by the retrenchment of one-third of the lands possessed by adventurers and soldiers it was expected to provide a fund of land to meet existing deficiencies and further claims. Provision was made for retrenchment in another connection. The King's Declaration had directed, as already noted, the immediate restoration to their estates "without further proof" of a number of persons representing former proprietors, who had merited special grace and favour. Of these, as stated above, only twenty had been restored at the time of the passing of the Bill of Explanation which contained new provisions in respect of this class of nominees. Fifty-four persons, thirty-four of whom had already been named in the King's Declaration, were to be restored to their principal seats with 2,000 acres adjoining; whatever was possessed above this acreage, in 1641, was to be retrenched and vested in the King to the uses of the Acts.⁵⁷ In order to divest the lands, which by the vesting clauses were in the King, the various interested persons were obliged to make their claims before the Commissioners appointed to carry out the provisions of the Act and who constituted the Court of Claims A.D. 1666-69.⁵⁸ Upon its certificates, reciting the claimants'

⁵⁶ Section 3.

⁵⁷ Section 143.

⁵⁸ See *Rules*, etc., "Appointed by Commissioners for executing Acts of S. and E." T.C.D. (v. dd. 34), Dublin, John Cook, A.D., 1666. From these the following extracts have been made the numbers in brackets being those of the Rules: (1) "All adventurers and soldiers and protestant purchasers in Connaught and Clare and other persons claiming . . . shall put in their petitions or schedules . . . within 30 days after the date hereof (2) Every one so claiming shall . . . distinctly express what lands . . . they were possess upon 7th May, 1659 with the county and barony where the same do lie and also the denominations of the said lands and the quantity of acres profitable and unprofitable according to the Down Survey . . . and where the Down Survey hath not been taken by the Survey taken in the Earl of Strafford's time . . . (3) Every one claiming shall likewise set forth what lands they have lost or been removed from since 7th May, 1659, whether by decree of the Court of Claims or otherwise . . . (17) The 54 persons called the Nominees . . . to deliver in writing . . . the denominations and quantity of acres which they elect to be restored unto and in whose possession the same now are . . . (19) Those who have been restored by virtue of his Majesty's Letters and have not had since any adjudication of innocency are likewise within 30 days to deliver a schedule . . . (27) Where

names and specifying particulars of the lands allotted, their location, number of acres, rents reservable and tenure, the Lord Lieutenant was authorised and required, upon request, to cause letters patent, under the great seal of Ireland to be passed of such lands.⁵⁹ Certificates so issued to the adventurers and soldiers, etc., numbered 1,767; those issued under the name of "Adjudications" to the '49 Officers numbered 100, this corresponding with the number of lots into which their security had been divided.⁶⁰ In the preparation of letters patent "new and proper names more suitable to the English tongue" than the "barbarous and uncouth names" by which most places were called, were to be inserted with an *alias* for the lands granted by such patents.⁶¹ Except where the Strafford survey was utilised, the acreages of lands contained in these certificates and letters patent were in general those of the Down Survey. Finally such certificates were to be enrolled and letters patent obtained within six months of the issue thereof; where letters patent were not issued through official delay, the grantees were to hold under their certificates as fully as if letters patent had been issued; letters patent were likewise to be enrolled "within the space of two years next after the royal assent to this bill actually given." All letters patent were to contain a clause compelling the patentees to cause their letters patent to be enrolled within a time therein limited; without such clause the patents were to be void and of no effect.⁶²

The names of the persons to whom such grants were issued, or if grants had not been taken out to whom certificates were given, are likewise abstracted in the Books of Survey and Distribution with the acreages of the lands disposed. It may be added that it is not easy to determine from the Books of Survey and Distribution the retrenchment directed by the Act of Explanation.

Further documents abstracted in the Books of Survey and Distribution were the "Connaught Certificates" and the letters patent founded thereon. Their origin resided

several persons claim the same lands, he that first bringeth his claim to trial shall give timely notice to the attorney of the other . . . (37) Thomas Taylor, Thomas Syms, John Burniston, and John Petty, gentlemen, are hereby appointed sub-commissioners." Dated Jan. 5, 1665. (Signed, George Philips and John Jeffreys).

⁵⁹ Section 13.

⁶⁰ Vol. III, *Rec. Com. Rep.* p. 400 and p. 610.

⁶¹ Section 234.

⁶² Sections 16, 72 and 73, Act of Explanation.

in the King's Declaration of November, 1660, with Instructions, confirmed by the Act of Settlement. The governing provisions of the King's Declaration and Instructions in favour of the transplinters were (1) that persons who had received decrees for lands from the former "pretended" commissioners, and were not possessed of such lands by 1 November, 1661, were to be immediately satisfied⁶³ (2) those who should be dispossessed by virtue of the King's Declaration—which had provided for the immediate restoration by name of certain former proprietors—were to be reprimed out of lands of equal value before such dispossession,⁶⁴ and (3) those who had actually been removed from lands to which they had been transplanted, without any reprimand, were to be satisfied forthwith.⁶⁵ On the grounds that in obtaining decrees for lands in Connacht and Clare, during the usurpation, there had been much fraud and injustice, a Commission issued 24th October, 1662, to review and rectify the position.⁶⁶

Save, however, to confirm the protestant purchasers before September, 1663, of transplinters' lands, nothing had been done towards carrying out the foregoing provisions for some fourteen years. Then in accordance with the King's directions of September 22, 1675,⁶⁷ and in pursuance of the Acts of Settlement and Explanation commissioners were appointed for hearing and determining claims of transplanted persons. Some 580 certificates were issued in the course of two years, the first being dated 20th March, 1676.⁶⁸ These certificates, according to the specimen which has been preserved, recited the lands set out to the claimants or their predecessors by the former Commonwealth Commissioners at Loughrea, and to the end that letters patent might issue for a final settlement declared, on the production of the necessary evidence, the claimants entitled to such lands in fee simple subject to the rents reserved.

COMMISSION OF GRACE, A.D. 1684-88

While the foregoing documents find their authority in clauses and sections of the Acts of Settlement and Explanation, another series, also abstracted in the Books

⁶³ 14 and 15 Chas. 2. cap. 2, sec. 23.

⁶⁴ *Idem*, sec. 28.

⁶⁵ *Idem*, sec. 53.

⁶⁶ *Idem*, sec. 32 and see Record Com. *Rep.* vol III, p. 34.

⁶⁷ *Cal. State Papers (Dom.)*, A.D. 1675-6, p. 307.

⁶⁸ *Rec. Commrs. Rep.*, vol III, p. 577.

of Survey and Distribution, intimately connected with the Acts, and forming a sequence thereto, call for notice. These are the grants made A.D. 1684-1688 in pursuance of the Commission of Grace 36-37 Chas. II and 1-4 Jas. II.

When the Court of Claims (A.D. 1666-69) had been in session for over two years the Commissioners reported (February 14, 1668) to the Lord Lieutenant the result of their proceedings.⁶⁹ The claims of the main interests, for whom the Act was intended, had been heard and settled, viz., the adventurers and soldiers, the "protestant purchasers" in Connacht and Clare, and the '49 Officers. Much, however, remained to be done in giving out reprisals to such as were deficient. The general stock of undisposed land had been twice gone through in open court, the debt and deficiencies of all persons stated and though care had been taken to enlarge the stock, yet there was not enough land to go round: "And upon the whole matter it appearing that the stocks of reprisals will not hold to satisfy all the ends of the Acts so that not only the (54) persons commonly called the Nominees and others of the Roman Catholic religion which are by special provisoes to be restored after reprisals of such as are possessed of their estates and transplanted persons who have been removed by special provisions, but also many of his Majesty's Protestant subjects are likely to be in a great manner deprived of the benefit of settlement."

Instructions given in reply directed how the Commissioners were to adjudicate the remaining unsatisfied claims; deficient adventurers and soldiers, the Duke of York, the '49 officers and protestants were to be preferred before all others.⁷⁰

With the closing of the Court of Claims in January, 1669, the only channel of relief for those aggrieved by the settlement was by way of appeal to the King or the Lord Lieutenant. In response to a petition⁷¹ to the former on behalf of Irish proprietors who were still unrestored a Committee of Enquiry was appointed in 1671 to examine all documents arising out of the proceedings.⁷² Though

⁶⁹ *Carte Papers* (transcripts), vol. XXVI, pp. 118-129, P.R.O. Dublin; the Commissioners were required to report their proceedings by sec. 159 of the Act of Explanation.

⁷⁰ *Idem*, vol. XXXVI, p. 202; "An account of the method by which the Commissioners proceed to the finishing of the settlement—14 April, 1668."

⁷¹ See *Cal. State Papers (Dom.)*, Jan. to Novr., 1671, p. 595, for petition of Col. Richd. Talbot "on behalf of his Majesty's most distressed subjects of the Kingdom of Ireland."

⁷² *App. 19th Rep. D.K.P.R.*, p. 35.

the relevant documents were copied for the purposes of this Enquiry, it was recalled under circumstances to which reference will be made at a later stage. Other petitions indicated that all that had been obtained by some of the Nominees—persons named in the Acts as meriting favour—were custodians of mountainous lands which had been retrenched.⁷³

Land-satisfactions and secure titles were also sought in different connections by the discovery of concealed or forfeited land or by the acquisition of unsatisfied debentures of adventurers and soldiers. "But of late it had been held for law that all the periods of those Acts (Settlement and Explanation) were expired and consequently that all concealed or forfeited land to be found was no longer in his Majesty as a royal trustee to the use of the Acts, but in his own right and therefore he hath lately issued a commission styled the Commission of Grace to free the subject from such former vexatious inquiries and to encourage those possessed under a doubtful title to purchase a confirmation at a moderate fine."⁷⁴

Thus originated the Commission of Grace, directed to the Duke of Ormond then Lord Lieutenant and others, under which numerous grants were made at the close of the reign of Charles II and during that of James II. The Commission recites that several lands to which the King was entitled still remained undisposed of, the possessors of which were disquieted for various reasons: Discoverers had endeavoured to establish defective titles, or commissions of inquiry, concealed lands, and patentees or other proprietors had been subject to much question respecting their titles, "either because they have no Letters Patent for them . . . or because the patents granted found void. . . or obscure." To remedy these inconveniences commissioners, as mentioned, were appointed with power to correspond with persons holding lands under such circumstances, and to grant new tenures direct from the Crown

⁷³ *Carte Papers* (transcripts) vol. XXXVIII, p. 187, P.R.O.; see, also, circumstances narrated in petition of James Cantwell—twenty-two years after the King's letter for his restoration, and two Acts of Parliament in which he was specially named for restoration, this nominee was still unrestored. 32nd *Rep.* D.K.P.R.(E.), p. 89.

⁷⁴ "Some general (but imperfect) hints of Ireland for above 40 years past A.D. 1684" quoted by Russell and Prendergast in their report on *Carte papers*, 32nd *Rep.* cited, p. 91.

for such fines and rents, or increase of rents, and such tenures as they thought fit.⁷⁵

Under this Commission close on 500 grants were made between 1684 and 1688 the names of the grantees, with the acreages passed, appearing in the Books of Survey and Distribution with the appropriate marking indicating the instrument of title.

What has survived as a whole of all the foregoing grants, decrees and certificates issued in pursuance of the Acts of Settlement and Explanation, and of the Commission of Grace, is contained in the 15th *Report*, or third volume of the Record Commission⁷⁶ and of the Supplement thereto.⁷⁷ The material contained in these publications is confined, however, to abstracts, indexes and specimens of the various documents concerned, prefaced as regards the grants under the Acts of Settlement and Explanation with an introduction and notes by Mr. James Hardiman. The abstracts are those made from the enrolments of the grants passed under the Acts of Settlement and Explanation, and under the Commission of Grace, and are stated to contain everything material in the original documents:—names of grantees, the lands and acreages granted, profitable and unprofitable, rents reserved to the Crown, dates of grants and of enrolment thereof. The abstracts of the Acts of Settlement and Explanation grants are supplemented by an Index of persons and of the several baronies and counties mentioned in the grants; there is also printed an "Account of the Savings contained in the Patents." Indexes of persons and lands accompany the abstracts of the Commission of Grace.

Particular indexes provided in the Report are those of the names of persons and places occurring in the enrolments of (1) the certificates of the Court of Claims for adventurers and soldiers (2) Decrees of Innocence (3) "Connaught certificates" and (4) Adjudications in favour of the (1649) officers. Each index is introduced by a transcript of the

⁷⁵ "Abstract of Grants of Lands . . . under the Commission of Grace, 36-37 Charles II, and 1-4 James II, 1684-88; compiled from the original enrolments in the Rolls Office by George Hatchell . . . Being a supplement to the third volume of the Reports of the Commissioners on Public Records in Ireland—1820-1825." Dublin, A. Thom, 1829.

⁷⁶ "The eleventh, twelfth, thirteenth and the fourteenth and fifteenth *Reports* from the Commissioners appointed by his Majesty to execute the measures recommended in an Address of the House of Commons respecting the Public Records of Ireland, 1821-1823 and 1824-1825." Ordered by the House of Commons to be printed 20 Feb., 1824 and 13 June, 1825.

⁷⁷ See title at note 75.

first certificate or decree appearing on the respective rolls. There is also printed an alphabetical list of persons on whose behalf the original certificates, or decrees of the Court of Claims were made.

In addition to this substantial *corpus* of Acts of Settlement material, there is also available for collation with the Books of Survey and Distribution, the extensive collection of official copies of grants, and extracts therefrom, and of extracts of decrees and certificates, and other documents, assembled by the Quit Rent Office and now in the Public Record Office.⁷⁸

FORFEITED ESTATES OF A.D. 1688

The final entries appearing in the Books of Survey and Distribution originated in the sales of the estates forfeited in 1688; of these conveyances were authorised to be made by the English Act of Parliament, 11 and 12 Wm. III, cap. 2, which bears the title: "An Act for granting an Aid to his Majesty by Sale of the forfeited and other Estates and Interests in Ireland, and by a Land Tax in England for the several purposes therein mentioned." The preamble to the Act recites that soon after the accession of King William and his late Consort "a desperate and bloody war and rebellion" was levied in Ireland against them by many of their Majesties subjects who had since been reduced to their due obedience to the Crown of England. It was, therefore, "highly reasonable" that the estates of "such rebels and traitors should be applied in ease of his Majesty's faithful subjects of this Kingdom to the use of the public." It was enacted, accordingly, that all the lands and possessions, within the realm of Ireland, whereof any persons who stood convicted or attainted of treason since the 13th February, 1688, or who should be convicted before the last day of Trinity term 1701, or whereof the late King James was possessed, be vested in the thirteen persons named as Trustees, to the end that the same might be sold and disposed of, with a saving for the persons comprised within the "Articles of Limerick or Galloway."⁷⁹ Declaring

⁷⁸ See pp. 213-300, 56th *Rep.* D.K.P.R. and also pp. 303-341 of the same *Rep.* "Books, Maps, Conveyances, and certificates in the Quit Rent Office."

⁷⁹ "Under the provisions of the articles of Galway and Limerick as finally ratified by the Irish Parliament, 1,283 Catholic proprietors retained their estates estimated to amount to 233,106 Irish acres. . . . Much confusion exists in our printed sources owing to the two Acts of the Irish Parliament of 1697, and the English Resumption Act of 1700. This last

null and void all grants made by King William since 13th February, 1688, save those allowed, and empowering the Trustees to reward discoverers of forfeited estates concealed, the Act directed all persons having claims on the lands vested in the Trustees to proceed therewith before the 10th August, 1700, subsequently enlarged to 25th March, 1702.⁸⁰ The Act constituted the Trustees a Court of Record and directed the sale of the estates and interests vested in them before the 25th March, 1702, a period likewise extended to the 24th June, 1703.⁸¹ Lands vested in the Trustees and not sold by this date were by the Act 1 Anne, stat. 2, cap. 21, vested in the Queen. This Act also ordained that the sales directed to be made should be only to such persons as were protestants. It was provided by the Act 11 and 12 Wm. III, cap. 2, section 41, that all the monies arising by virtue of the sales were to be appropriated and applied to the discharge of the arrears of pay due (1) to the officers of his Majesty's army who had served in the reduction of Ireland and in the late war against France and (2) of the debts owing for the transport service and the clothing of the army.

Reporting to the House of Commons on December 15, 1699, the Parliamentary Commission on the Forfeitures notified the outlawry of 3,921 persons and the forfeiture of 1,060,792 acres gross besides other forfeited lands of which no survey existed; the proportion of these lands restored to the old proprietors by virtue of the Articles of Limerick and Galway represented "233,106 acres" and those restored by the King's favour "74,733 acres"—all plantation measure.⁸² There was yet to be computed, the report continued, the value of between five and six hundred houses in Dublin, Cork and elsewhere, likewise of 61 mills, of fairs and markets, ferries and fisheries, the value of woods standing on forfeited estates being estimated at £60,000.

did not interfere with those persons who had been adjudged to be within the Articles of Limerick and Galway. But it led to a more stringent inquiry into concealed forfeitures." Butler's *Confiscation in Irish History*, p. 227 and p. 228.

⁸⁰ By 12 and 13 Wm. III, c. 10 *Eng. Cf.*, Hardiman's Report, third vol. Record Commission, p. 38. "Of 3,150 claims sent in," says Butler, work cited, "373 were allowed" (p. 229). "It has been decided by the case of *Annesley v. Dixon* that the Commissioners who constituted the Court of Claims under the Act 11 and 12 W. 3, c. 2, had no power to decide what lands were vested in them as forfeited estates; that as regards the estates of innocent persons, they had no jurisdiction at all. . . ." *Irish Equity Rep.* vol. XII, p. 267.

⁸¹ Act 1 Anne, cap. 21, sec. 2.

⁸² From summary given by Hardiman in third vol. of *Rec. Commus. Reports* cited pp. 39-40.

Accompanying this Report was a number of books containing lists of outlawed and forfeiting persons, of claims adjudicated, of pardons and of reversal of outlawries, and of grants and custodiams then in being, which are available in Trinity College, Dublin (Mss. No. 744).⁸³

On the expiry of the time allowed for the making and hearing of claims the Trustees were directed to proceed by way of auction to sell the residue of the forfeited estates which had not been restored or already granted; upon payment of the purchase monies they were to execute deeds of bargain and sale which were to be enrolled within six months from the date thereof; after such sales the estates were to be held of the King as of his Castle of Dublin by free and common socage tenure.⁸⁴

Of the 666 deeds of conveyance so made and enrolled abstracts have also been printed in the 15th *Report* of the Record Commission to which reference has already been made. These abstracts provide the following particulars; names of purchasers or persons to whom conveyances were made, the names of the lands, with their acreages, the consideration monies, the names of the former owners or persons attainted, and the dates of the conveyances and their enrolments. The area (plantation measure) of the lands thus sold has been estimated to have been 716,374 acres.⁸⁵ In conjunction with these abstracts, and in addition to the Ms. volumes, above indicated, in Trinity College, Dublin, there is also available for collation with the Books of Survey and Distribution, tracings made by the Quit Rent Office staff from the original maps of the Trustees. These maps of which a detailed catalogue, parish by parish, is printed in the Supplement to the 8th *Report* of the Record Commissioners (pp. 334-50) were formerly in the Auditor-General's collection; on the covers of the volumes the endorsement was inscribed: "Maps of the lands forfeited in 1688, and sold in the year 1702, according to the several Surveys taken by the order of the Commissioners appointed under the 11th and 12th William III, for ascertaining and selling the same." Contained in the same series were three volumes of copies of Down Survey maps. It is not unlikely that in some cases, particularly those of double forfeiture of the same lands, that is in 1641 and

1688, certified copies of Down Survey maps were obtained for collation or other use. Where identical areas were the subject of both surveys the acreable content was shown by that of the Trustees to be greater than that recorded by the Down Survey; this is also evidenced by the Books of Survey and Distribution. The Quit Rent Office tracings now probably constitute the only surviving remnant of the Trustees Surveys; with the six-inch maps on which they were superimposed, they have been deposited in the Public Record Office.

Attention may also be drawn to the numerous valuable documents relative to the proceedings of the Trustees, forming the Annesley collection, received for photographing by the National Library and of which there is an account in *Analecta Hibernica*, No. 16 (pp. 341-73).

The abstracts of the Trustees conveyances appearing in the Books of Survey and Distribution contain the names of the purchasers and frequently the acreages of the lands purchased, both items being entered exactly opposite or in juxtaposition to the names of persons in column (8) who, apparently, had become the forfeiting proprietors on this occasion. It has been found in a few instances, however, that the names of the purchasers were not entered.⁸⁶

By virtue of the parallel arrangement or specification of the particulars, within the respective columns, the one entry of denominations of land abstracted from the Down Survey and returned in column (4) sufficed for the dual purpose of showing the transactions arising out of both the proceedings relative to the years 1641 and 1688. Thus across a single line and at a glance there comes into view the proprietorship of lands in Ireland at three periods of Irish history.

Frequent collation of all the foregoing various documents as abstracted in the Record Commissioners' *Reports*, with the Books of Survey and Distribution, has testified to the great care and accuracy with which, in general, the latter were compiled. The essential features of the Down Survey so far as these could be expressed in a descriptive manner regarding individual denominations of forfeited land have likewise been found, so far as comparison is now possible, to have been abstracted with the utmost precision; similarly in respect of details derived from the Civil Survey. Of the

⁸³ A list of these books is provided in the 56th *Rep.* D.K.P.R.(I.), pp. 409-11.

⁸⁴ 11 and 12 Wm. III, cap. 2, sections 22 and 24.

⁸⁵ This is the approximate figure given by Hardinge, *op. cit.*, p. 279.

⁸⁶ See Dublin Book of S. and D., pp. 40-42 and p. 59 (Duke of York's lands); Kilkenny vol. pp. 231-234, same estate, and Limerick vol. p. 2, p. 13 and p. 22.

particulars furnished by the Down Survey as a whole, and as it existed prior to the fire of 1711, there has thus survived this complete and considerable compendium without the aid of which all the related published barony maps are unintelligible. What the Books of Survey and Distribution preserve of the Strafford Survey will be particularly noticed in the separate section dealing with the Roscommon text (p. xxxiii).

“ ALPHABET ” OF PLACE-NAMES

Beyond the formal lists of names of persons and of lands and acreages the text as a whole otherwise provides little material by way of guidance. Occasional references will be found indicating that particular lands were not seized or sequestered by virtue of the Civil Survey having returned the proprietors as “ Protestants,” or that lands were left “ out of the stock of reprisals ” by virtue of sales to “ protestants ” before a specific year;⁸⁷ more frequent references are to bogs or mountains noted as held in common or belonging to a particular parish. There are, also, occasional references to “ regicides ” lands which had been granted to the Duke of York;⁸⁸ to lands mortgaged to the Earl of Cork and others, or leased by a Protestant proprietor to a Catholic tenant.⁸⁹

It may be emphasised that the Books of Survey and Distribution were mainly concerned with exhibiting the distribution of forfeited lands and where, over wide areas, there had been no forfeitures, as in the instance of certain baronies in Fermanagh county, no returns whatever will be found.⁹⁰

Each volume opens with an “ Alphabet ” or index of the place-names of the lands set out in the text. The baronies forming a county would appear to have been in the first instance indexed separately on a broad alphabetical basis, the arrangement being founded on the order of appearance of place-names in the text rather than on their strict alphabetical sequence. In the final form of the Alphabet all the place-names beginning, for example, with the letter

⁸⁷ Cork vol., p. 241; King's county vol., p. 32.

⁸⁸ King's co. p. 37.

⁸⁹ Cork, p. 203; Queen's co. p. 105.

⁹⁰ The baronies of Clankelly, Knockninny, Lurg, and Tirkenney wanting; a very small area of Church land is returned for Knockninny. In the Antrim vol. several pages blank for names of proprietors in 1641 and after Restoration. In the Wicklow vol., distribution side frequently blank where there was no forfeiture.

A occurring in each barony of a particular county are grouped together, in paginated sequence, under the names of the respective baronies, and so on until the final letter has been reached. As the same place-name may occur on different pages caution must be exercised in the use of these alphabets. In some instances where these Alphabets had suffered from frequent use fresh copies were made by the Quit Rent Office and inserted after the originals when the volumes were rebound in modern times. There are no indexes of persons.

To some extent the Books of Survey and Distribution of this series are annotated in connection with investigations, rendered necessary by Land Purchase proceedings. These pencil notes also include guidance to the pages at which the respective parishes appear, one of the blank folios usually that preceding the distinct baronial returns being availed of for this purpose.

ORIGIN AND PURPOSE

The origin and purpose of the Books of Survey and Distribution may now be noticed.

As originally designed it would appear that, according to the various headings of the columns set out above, the Books of Survey and Distribution were intended to comprehend merely the details of the distribution of the forfeited lands under the Acts of Settlement and Explanation. It has been seen, however, that additional particulars, beyond the periods of these Acts, and consequent upon legislation some forty years later in date, were also included. That a common purpose was to be served by the inscription of such supplementary details is therefore to be inferred. It will be recalled, in this connection, that the set of Books of Survey and Distribution belonging to the Auditor-General had found its way to the Quit Rent Office and that it was duly returned to its proper habitat.

Since the Auditor-General's department contained transcripts of enrolments of various documents and of other material assembled over a long period for the purpose of ascertaining the King's rents,⁹¹ the presence in his office of the Books of Survey and Distribution would *prima facie* suggest a relationship in this connection.

Lands granted or decreed in pursuance of the Acts of Settlement and Explanation were subject to a constant,

⁹¹ Hardiman, 15th Rep. Rec. Com., p. 37.

yearly and acreable rent called as already stated the Quit Rent. In the second volume of his *Treatise of the Exchequer and Revenue of Ireland*, Howard states;⁹² "From these Books (of Distribution) the Auditor-General at times hath in a great measure formed his constats of charges⁹³ of rents which issue from his office; and hath thereon also founded his reports on references from the Court of Exchequer." A footnote briefly reviewing the contents of the Auditor's office—"the sure foundations for his constats" adds: "The distribution books may be auxiliary."

From the authoritative nature of the Books of Survey and Distribution, thus implied, it would be reasonable to assume that they were compiled by virtue of a legislative direction.

In this connection it is, perhaps, desirable to quote in the first instance what has already been advanced by way of explanation of the origin and purpose of the Auditor's Books of Survey and Distribution and, also, what has been stated judicially as to the legislative authorisation for their compilation. Mr. W. H. Hardinge, first keeper of the Landed Estates Record Office (1861) in the course of his well-known paper on *Surveys in Ireland*, already quoted, cites certain evidence which on the face of it would appear to be decisive in one respect. Having referred to the grants made by King William III of the private estates of King James, subsequently revoked, Mr. Hardinge states: "It is worthy of observation that these grants of the estates of King James testify to and explain the origin and compilation of the well-known Books of Survey and Distribution of the lands forfeited in the year 1641, concerning which there was much argument and legal ingenuity exercised in the case of *Knox v. The Earl of Mayo*, heard before Lord High Chancellor Napier on the 10th, 11th and 14th June, 1858; each of these grants contains a statement that all the lands granted were returned in a particular under the hands of the Auditor and Surveyor-General to have been the estate of the late King James, as appeared by the Books of Survey and Distribution compiled by the Commissioners appointed to carry into execution the Acts of Settlement and Explanation. The fact of this compilation by the commissioners was denied in argument in the case adverted to, and this point appears to be set at rest by these grants of William. The Commissioners for executing

⁹² p. 113.

⁹³ A *constat* was simply a certificate from the Auditor that certain particulars were contained in a patent or other instrument in his charge.

the Acts of Settlement and Explanation commenced their labours in 1662, and did not conclude them and deliver over their records of proceedings, as directed in the Act of Settlement, to the Auditor-General until 1680, or thereabouts. The Books of Survey and Distribution were not therefore, twenty years out of the Commissioners custody when the grants of William describing the mode of their compilation passed the great seal. The Attorney and Solicitor-General, as well as the Auditor and Surveyor-General were concurring parties to the statement . . . It is clear that as evidence of the fact stated, these authorities gave precedence to the Books of Survey and Distribution over the decrees and certificates of the Court of Claims and the after letters patent founded thereon and the reason why they did so is also clear; the decrees, certificates and letters patent seldom particularise unprofitable lands . . . and thus left the quality, quantity and situation as well as the particular profitable townlands to which they respectively belonged to be determined by the surveys; and as the Down Survey Maps do not connect the profitable lands expressed upon them with the adventurers and soldiers, or others to whom they were distributed under the Acts, the Books of Survey and Distribution were compiled for this very purpose."

It will be observed that Mr. Hardinge does not provide any authority, beyond the quotation cited, for the compilation of the Books of Survey and Distribution by the Commissioners of the Acts of Settlement and Explanation. In the light of the high legal standing which he assigns to the Books, it is thought that if any corroborative legislative or other direction for their compilation had been within his knowledge he would gladly have made it known.⁹⁴ It may be presumed to some extent, therefore, that the only certain evidence the Record Keeper could adduce was the reference in King William's grants.

The case of *Knox v. The Earl of Mayo* in which Mr. Hardinge asserts much "legal ingenuity" was exercised, will be found reported in *Irish Chancery Reports*, 1858, Vol. VII., pp. 563-75. It is sufficient to state here that the admissibility of the Auditor-General's Books of Survey and Distribution as evidence was a pivotal issue in the proceedings. In support of the contention that they were not admissible on the grounds of being "mere abstracts" two decisions, to this effect, one by the Court of Exchequer

⁹⁴ Nor indeed does Howard in his well-known *Treatise* already cited.

in 1747, and the other by a prior Lord Chancellor, were quoted.⁹⁵ Lord Chancellor Napier, however, in *Knox v. The Earl of Mayo* held to the contrary and in giving judgment acknowledged the help he had received from Mr. Hardinge in the following terms: "I have ascertained from the experienced and intelligent officer of the Record office, Mr. Hardinge, that in his own time, and the time of his father to whom he succeeded, covering a period from 1787 to the present time, the records of the Auditor-General's Office, including the Book of Distributions have been always considered admissible and, on many occasions, admitted in evidence in trials relating to property of this class."

Having stressed the importance of the question raised in the light of the security of titles and the enjoyment of a large class of property, the Lord Chancellor proceeded to explain the origin of the Books of Survey and Distribution under the Acts of Settlement and Explanation:

"By the 6th section of the Act (14 and 15 Car. 2, c.2) the Commissioners are directed from various sources therein mentioned, and amongst others the 'Civil Survey' and by such other lawful ways and means as they should think fit, to make up books as therein directed, which, in the 46th section are called the 'Books of Distribution.' By the 60th section the Commissioners are directed, upon the completion of their labours, to hand over their books to the Auditor-General, and duplicate copies to the Surveyor-General, to remain as of record in their offices. By the 17 and 18 Car. 2, c. 2, sec. 23, rule 5, the Books of Distribution are mentioned in precedence of the Down Survey and in rule 11 it is stated that 'no defendant whose lots are not to be found within the *Book of Distributions* shall be liable to any new survey, his evidence being lost' About 1680 all these records including the Books of Survey and Distribution were . . . handed over to the Auditor-General." Quoting the statement made by Howard, given above, the Lord Chancellor concluded: "These books therefore are invested with the character of the public official documents of the country compiled by competent authority and used for the purposes of the Crown revenue and which upon established principles, by which faith is reposed in the conduct of public functionaries and credit given to public records should be held to be admissible and at least *prima facie* correct in describing what they profess to record as true."

⁹⁵ *The King v. Daly* reported in Howard, cited, vol. II, p. 115 and the case of *The Archbishop of Dublin v. Trimleston*, 12 Ir. Eq. Rep. 267.

THE ACT OF SETTLEMENT BOOKS

If the Auditor's Books of Survey and Distribution, to which the Lord Chancellor referred, had been the only set compiled its origin might, perhaps, be left entirely to judicial interpretation. As, however, other series existed earlier in date, it is necessary, in the interests of historical research, to indicate, in relation to the relevant sections of the Act of Settlement, the sources from which compilation of Books was directed to be made. Under section 6 of the Act of Settlement, quoted by the Lord Chancellor, the Commissioners were directed "to make up books of what is due to each adventurer and to ascertain the possession of such to whom lands are assigned therein expressing" the names of the former proprietors, the denominations of land, parish, barony and county. These books were to be compiled from certificates or particulars furnished by the adventurers and from the existing surveys of the late pretended powers. The certificates were to be given under the hands and seals of the adventurers and were to specify the lands of which they were then, or on the 7th May, 1659, possessed.⁹⁶

Section 46 of the same Act, also quoted by the Lord Chancellor, declared that where no "certain record of the lands assigned or set out to the soldiers" existed "so that the rent payable to us cannot be ascertained," certificates were to be obtained from them as to their possessions, in the same manner as from the adventurers. "You (the Commissioners) are out of the said certificates and out of the surveys and books of debentures, or books of distributions, or subdivisions of lands . . . forthwith to cause fair books to be made up of all the houses, lands, tenements and hereditaments set out to the adventurers, soldiers and other persons whose estates are confirmed by our said declaration, together with the rents and profits payable unto us . . . and you are carefully to reduce the measure of such lands" from plantation to English measure, "and accordingly to ascertain the rent payable to us."⁹⁷

⁹⁶ Sec. 6 will be read in conjunction with sec. 3 which states: "In order to the more particular apportioning or dividing the said lands amongst the adventurers and satisfying their deficiencies . . . you are to cause public proclamation to be made . . . directing each adventurer . . . within forty days to deliver under his hand and seal a particular of the houses, lands . . . possessed by him . . . as the same were admeasured to him"; and with sec. IV. "And if any adventurer . . . shall neglect to return a certificate as abovesaid or shall deliver a false certificate . . . such adventurer shall forfeit for three years the rents and profits that such houses, lands . . . shall yield."

⁹⁷ The "books of distributions or sub-divisions" referred to in the 46th section were probably those described at p. 144 of Wood's *Guide to the P.R.O.*: "Books of Survey and Distribution c. 1656-7" (Auditor-

The "books of distributions or sub-divisions" referred to in the foregoing sections were of Commonwealth, origin⁹⁸ and it would thus appear that save for the certificates of the adventurers and soldiers, which were to be furnished within forty days of proclamation, all the sources for the authorised compilation were already in existence. It will have been observed that the sources specified for the compilation do not include the decrees and certificates of the Courts of Claims, A.D. 1663-1665, nor the grants founded thereon. The suggestion may, therefore, be advanced that the Books compiled in pursuance of sections 6 and 46 of the Acts of Settlement were those described at p. 151 of Wood's *Guide to the Public Record Office* under the caption "*Books of Survey and Distribution, 1661*": "These contain names of proprietors in both Civil and Down Surveys, with notes as to distribution, etc., viz. (1) incumbrances, (2) lands undisposed in May, 1659, or set by lease, (3) private grants, (4) lands not set by lease, or estates of King's Judges, (5) possessors in May, 1659." This account appears in the section of Mr. Wood's *Guide* devoted to the Surveyor-General's Office.

In specifying the position as to the distribution of lands at the date of the King's Declaration of November, 1660, and in providing a basis for the determination of revenue, this series would appear to have furnished the requirements expressed in the above sections of the Act of Settlement. What survived the fire of 1711, perished in 1922, and no more can now be said than to express the opinion, based on the evidence alone of the above description, that these were the Books of Survey and Distribution compiled by the Commissioners of the Act of Settlement.⁹⁹

General's Office). "These contain, besides names of townlands, acreage and forfeiting proprietors, columns for 'decreed incumbrances, suspensions by orders, disposed by private grant, 'doubtful by the return of the Civil Survey or of the admeasurer,' 'sett out to the disbanded in 1653 and 1655, and to 'what troops, company, or single person' 'lands net and clear to be disposed with the rates' and 'to what troop, company or single person'." For the directions as to the compilation of these books, see Dunlop, work cited, vol. II, p. 479.

The Lord Chancellor in the judgment, quoted above, indicates that the Books to be made up were called in the 46th section the "*Books of Distribution*"! The Books of S. and D. c. 1656-7 would also appear to be the Books referred to in the Act of Explanation, sec. 23, rule 5: "Where the books of distribution and the Down Survey agree in the satisfactions which have been allotted to any regiments, troops, societies or persons, or do not differ more than in one-tenth, there no re-survey shall be ordered, notwithstanding such information."

⁹⁸ See preceding note.

⁹⁹ In the connection of the fire of 1711, a letter dated 21 June, 1711, sent by the then Clerk of the Quit Rents, Mr. Richard Thompson, to a local collector, with reference to a complaint regarding a demand for

The question then arises, in connection with the quotation furnished by Mr. Hardinge, whether these Books of the Surveyor-General, cited in Wood's *Guide*, could contain particulars of the estates of King James subsequently granted away by King William.¹⁰⁰ Excepted from confirmation by the King's Declaration of November, 1660 (Sec. 35), were the estates of persons "who sat as judges" upon the life of King Charles I, or "who were of the guard of halbertiers, assisting to put the bloody sentence of death in execution." By section 194 of the Act of Settlement the estates of numerous persons specified, beginning with "Oliver Cromwell, deceased," were thereby settled and vested in his Royal Highness, James Duke of York. Since, apparently, the Surveyor-General's Books of Survey and Distribution returned the possessors of estates in 1659 the lands enjoyed by the regicides would be there recorded; but these Books also contained, as already stated, notes of the distribution of the estates of the "King's Judges" and accordingly it is to be inferred that the new proprietorship of James, Duke of York was duly indicated. If this be correct, the excerpt from King William's grants furnished by Mr. Hardinge would seem to establish the origin of the Books of Survey and Distribution in the Surveyor's Office—"1661"—quoted above, rather than of those of the Auditor-General. It may be added that the lands the subject of the suit *Knox v The Earl of Mayo* were located in the county of Mayo. A Book of Survey and Distribution for this county is not included in the list of "Books of Distribution" saved from the fire of 1711 in the Surveyor-General's Office, printed at page 542 of the first volume of the Record Commission's *Reports*; see, also, p. 502 of the same volume and pp. 705-6 of the "Custom House Index" in the P.R.O. In parenthesis, the unsigned "Preface" to a "*Book of Survey and Distribution of Westmeath*," published in 1852, intimates that the text was derived from one of the Surveyor-General's Books which had survived the fire. The title-page of the printed volume reads: "The Book of Surveys and Distribution of the Estates in the County of Westmeath forfeited in the year

Quit Rent greater than that contained in the patent, may be quoted: "I can make no report thereon till I have made up the Books of Distribution of that county they being burnt in the Surveyor's Office which will be done before next term." Quit Rent Office letter book (A.D. 1697-1716, p. 154), 2B-39-89 P.R.O.

¹⁰⁰ For particulars of these estates, see Howard, *op. cit.*, vol. I, pp. 242-44 and, also, pp. 208-9 as to the Duke of York's estate and the acquisition by Erasmus Smyth.

MDCXLI"; this is supplemented by the motto: "No country in Europe has suffered like Ireland, and were not the Accounts authentic beyond question, the facts would be incredible" (Ladiston: Printed by J. C. Lyons). A copy is available in the National Library, Dublin. In the text the instruments of title mostly specified—decrees and certificates of the Courts of Claims—relate to the period 1663-70; it would thus appear that series of Books of Survey and Distribution in the Survey-General's Office had contained different particulars.

COMMITTEES OF ENQUIRY A.D. 1670 AND 1671

Since, unhappily, the Surveyor and Auditor-General's sets of these unique and valuable Books have perished, no more, perhaps, might be said, but in the fortunate event of the survival of the Quit Rent Office duplicate or copy of the latter it is necessary to examine further the question of the origin of the Auditor's series and to endeavour to establish an approximate date for its compilation. This, now, can only be achieved by referring to circumstances associated with, or to be deduced from, the compilation of other sets of Books of Survey and Distribution. By way of preface it is necessary to recall, briefly, certain relevant matters.

The Commissioners of the Court of Claims to whom Mr. Hardinge attributed the compilation of the Books of Survey and Distribution were Sir Edward Smith, Chief Justice of the Court of Common Pleas, Sir Edward Deering, Sir Allen Broderick, Sir Winston Churchill and Edward Cooke, Esq.¹⁰¹ The powers of these gentlemen had come to an end with the conclusion of their work in the very early days of January, 1669, when, it is presumed, they returned to England. Under these Commissioners were sub-commissioners: Mr. Thomas Taylor, Mr. Thomas Syms, Mr. John Burniston and Mr. John Pettie.¹⁰² The last-named gentleman was Surveyor-General from the Restoration until February, 1667, his deputy being the first-named Mr. Thomas Taylor, ancestor of the Lords Headfort.¹⁰³ Registrars to the Court were also appointed, their duties

including the custody of all the documents used in carrying out the requirements of the Acts. For a period this custody was relinquished in respect of surveys, certificates and numerous other records, in favour of the sub-commissioners.¹⁰⁴ All the documents remaining in the office of the Registrars were according to Mr. Hardinge handed over in 1680 or thereabouts to the Auditor-General in pursuance of the 60th section of the Instructions annexed to the Act of Settlement.

A new body of Commissioners (with sub-commissioners) was appointed in October, 1670, to ascertain all debts and sums due to the King and to enquire "into all forfeited and concealed lands." To the sub-commissioners was reserved, exclusively, up to the 26th March, 1671, the discovery of concealed lands from the records. The Archbishop of Dublin was one of the Commissioners, and it is not unlikely that some or all of the sub-commissioners were those who acted in this capacity in the former Court of Claims.¹⁰⁵

Some months later, in January, 1671, by Order in Council, the King being present, a Committee of Enquiry, including the Dukes of Buckingham and Ormonde, was appointed to enquire into the proceedings under the Acts of Settlement and Explanation, having particular regard to those who had lost their estates as represented by the petition of Colonel Richard Talbot.¹⁰⁶ It was alleged that various unauthorised differences were to be found between the King's Declaration of 30th November, 1660, and the Acts of Settlement and Explanation. By a further Order in Council¹⁰⁷ a new committee was appointed including Lord Anglesey and other noblemen, but not the Duke of Ormonde, to peruse all papers concerning the Settlement of Ireland from first to last with power to obtain copies of all documents relating to the proceedings, an abstract of which was to be laid before the King. An address of the English House of Commons to the King, dated March 26th, 1673, asked for the recall of the Commission stating that if pursued it "would shake the peace and security of the whole Kingdom." By virtue of this, and the intervention of powerful interests, the Commission was superseded, the documents

¹⁰¹ Sec. 159 Act of Explanation. The Commissioners for executing the Act of Settlement were Henry Coventry, Sir Edward Deering, Sir Richard Rainsford, Sir Thomas Beverley, Sir Edward Smith, Edward Cooke and Winston Churchill. Hardiman's note in third vol. *Record Commission Reports*, p. 34.

¹⁰² See *Rules of Commissioners* cited at note 58.

¹⁰³ Hardinge, *op. cit.*, p. 9.

¹⁰⁴ *Analecta Hibernica* No. 16, pp. 377-85.

¹⁰⁵ *Cal. State Papers (I.)*, pp. 680-2.

¹⁰⁶ *Analecta Hibernica*, No. 16, p. 348; and, see, also, for copy of Order in Council, *Cal. State Papers (Dom.)* Jan.-Novr., 1671, p. 30.

¹⁰⁷ *Cal. State Papers (Dom.)*, cited, p. 358.

copied for its inspection being assembled in twelve large volumes these passing, it has been suggested, to the custody in the first instance of Lord Anglesey.¹⁰⁸

CONCEALED LANDS—THE TAYLOR BOOKS

For some years, therefore, after the closing of the Court of Claims, considerable activity prevailed as to the proceedings of the various and respective commissioners appointed to carry out the King's Declaration, the Act of Settlement and the Act of Explanation. In 1672, Arthur Capel, Earl of Essex, was appointed Lord Lieutenant. In his published correspondence there are various letters regarding the compilation of certain books, under conditions of the greatest secrecy, which cannot but be associated with the enquiries then astir and concerning which the King, apparently, was much interested.¹⁰⁹ Writing to Mr. Secretary Coventry from Dublin Castle, in May, 1675, on the subject of his proposed visit to England the Lord Lieutenant thus refers to one of the matters to be discussed: "By his Majesty's command all the records of the Act of Settlement, have been searched and extracts made out of them, in order to the discovery of concealed lands. This work is contained in 12 or 14 volumes now ready to be sent over and much matter will arise upon this subject to propose to his Majesty in order to the finding out such lands as are fraudulently concealed and concerning the distribution of them pursuant to the Acts of Settlement."¹¹⁰

In an earlier letter of March 28th, 1674, to his confidential secretary, Mr. Harbord, Lord Essex described the qualifica-

¹⁰⁸ *Analecta Hibernica*, No. 16, p. 349.

¹⁰⁹ *Letters of Arthur Capel, Earl of Essex, Ld-Lt of Ireland, in 1675*; second edn.; Dublin, T. Walker.

¹¹⁰ Quoted in *H.M.C. 8th Rep.* (Ashburnham collection) App. (pt. II.) p. 2. On the subject of "concealed lands" Lord Essex wrote to Lord Ranelagh on Jan. 12, 1674-5: "Upon death of Lord Dillon who left no sons, that honour and estate going to a cousin of his I find many people offering at discoveries of several lands which he possessed and did not of right belong to him . . . however the proprietors in his time were glad to shelter themselves under his name and these now fearing an enquiry are, as I hear, labouring to get some other great man to patronize their estates . . . most tho' not all of these lands are in the province of Connaught . . . and I do rather tell your lordship of this particular estate because I know it to be one of the greatest covers of concealed lands in this kingdom."—*Letters*, cited, p. 12. See, also, 14 and 15 Chas. 2, c. 2, sec. 10: "And whereas many being conscious of their own guilt or evil intentions with respect to rebellions begun 23 Octr. 1641 have made private settlements of their estates, and many of our protestant subjects having formerly mortgaged their lands etc., unto such as have forfeited the same have notwithstanding entered upon and kept possession of our right . . . you are to make discovery of all such."

tions of the person to whom he had entrusted the compilation: "Mr. Thomas Taylor, formerly a sub-commissioner in the Court of Claims, had the curiositie (and no other as I know of besides himself) to keep books of entrys of the disposition of all lands made by that commission. This is the man whom I have employed by comparing his books with the other records to see what can by this means be discovered to belong to the Crown. For what relates to the Records, this person Mr. Taylor is a very able man, and indeed, the only man in the Kingdom that can do a work of this nature." A further letter from the Lord Lieutenant to his secretary indicating conditions under which these Books were compiled may be given; it is dated January 23rd, 1674-5: "Upon this occasion I must remind you of a passage . . . that happened between my Lord of Arlington and me; it was concerning the preparing of books for the discovery of concealed lands in Ireland, and you cannot but call to mind how ill his lordship took it, that such a work had been so long in hand, and he knew nothing thereof, and yet when he saw what orders I had received and in what manner I was directed to proceed his lordship rested fully satisfied with what I had done."

Some six months later the Books were ready for transmission to the King, the Lord Lieutenant notifying Mr. Harbord on June 20th, 1675, that "the bearer Mr. Taylor" was then proceeding to England with the volumes adding that Mr. Taylor "had engaged" that no person would be allowed to view them until he, Lord Essex, had arrived. Their safe delivery may be inferred from the Warrant of March 17th, 1676, addressed by the King to the Lord Lieutenant:¹¹¹

"Warrant for paying £500 as a free gift to Thomas Taylor who had by the Lord Lieutenant's direction drawn out several large books containing a complete account of the disposition of all such lands as were returned forfeited in Ireland according to the Down Admeasurement as the same were disposed of by the Commissioners of the late Court of Claims which work will be of great use in discovering such concealed forfeited lands there as are unjustly detained, which, when discovered, may be applied to the satisfaction of the interests there yet remaining unsatisfied, and will likewise promote the final settlement of that Kingdom."

In course of time these Books, forming 16 large folio volumes and expressing the particulars above indicated in

¹¹¹ *Cal. State Papers 1676-77*, p. 30.

respect of 28 counties of Ireland, were acquired by the Marquis of Buckingham and later by Lord Ashburnham; eventually they were purchased by Government and deposited in the Royal Irish Academy. The series is described in the 56th *Report* (pp. 406-7) of the D.K. of the Public Records.

The title-pages of these volumes may here first be noted:

“The Distribution of Forfeited Land in Ireland pursuant to the Acts of Settlement and Explanation composed by Thomas Taylor, Esq., by command of his Excellency Arthur Earl of Essex, Lord Lieutenant of Ireland in the year 1677.”

While the foregoing appears only in the volume for Dublin, Wicklow and Carlow the following title-page, suitably adapted appears in all the Books:

“A Distribution of Forfeited Land in the counties of Dublin, Wicklow . . . Returned by the Downe Survey showing whose they were in *Anno*, 1641, and to whom they are now sett out by the Acts of Settlement and Explanation Tome, 1st Vol. 1st.”

That there is here a set of Books having features in common with those characteristic of the Auditor-General's series will already have been obvious. Before intimating the bearing of this Taylor compilation on the origin of the latter, the relationship in matters of detail may, briefly, be more closely examined.

At the beginning of every barony in the Taylor volumes there are headings announcing the particulars contained in the various columns. These headings are of the same character and appear in the same order as those furnished in the Auditor-General's Books as evidenced by the Quit Rent Office duplicate or copy. There is also agreement in the sequence of the specification, parish by parish, of the same details explicitly stated in the Taylor set to have been derived from the Civil and Down Surveys; on the distribution side, however, the instruments of title, dates of decrees and certificates of the Court of Claims, are furnished, these being indicated merely by markings, as already stated in the Auditor-General's and Quit Rent Office series.

The absence of Books for certain counties—Roscommon, Mayo, Galway and Clare is explained by the fact that at the date of compilation the claims of transplanted persons had not been determined.

Save, therefore, as regards precise details of instruments of title, difference in arrangement of volumes and particulars governed by the date of compilation, it can be said that, basically, these Books are of the same nature as the Books formerly belonging to the Auditor-General and known as Books of Survey and Distribution.

The origin and purpose of the Taylor Books could scarcely have been more explicitly stated than in the documents quoted above. If Books expressing similar particulars had been prepared, or were in course of preparation, by the Commissioners of the Acts of Settlement and Explanation, what necessity, it may be enquired, existed for the King's command. The necessity, indeed, for that command strongly induces the opinion that authority for such a compilation or, for that matter, of subsequent compilations on similar lines, did not reside in the Acts of Settlement and Explanation.

ORIGIN OF THE AUDITOR'S SERIES

In the statement of Mr. Hardinge, cited above, it is very definitely intimated that the records of the proceedings of the Court of Claims handed over, as he states, in 1680, included the Books of Survey and Distribution whose origin was in question. Elsewhere he gives the year 1678 as the approximate date of transfer. Whichever be the correct year, it may here be pointed out and recalled that the Books of the Auditor-General expressed the distribution of lands under the Acts of Settlement and Explanation subsequent to 1680. Numerous patents were taken out between this year and 1684 as indicated by the Abstracts printed in the third volume of the Record Commission's *Reports*; and, likewise, grants between 1684-88 issued under the Commission of Grace.

The opinion may again be expressed that the Books handed over were those directed to be compiled by the Commissioners under sections 6 and 46 of the Act of Settlement which, ultimately reaching the Surveyor-General's office, were later known as the “Books of Survey and Distribution, 1661.”

It would seem then more likely that the Auditor-General's set was of relative departmental composition or origin, an assumption warranted, apart from other considerations, by contemporaneous textual observations such as “discharged on plea of Disclaimer by Order of Exchequer

Michaelmas Term 1681."¹¹² While Howard in his *Treatise on the Revenue* is silent as to the authority under which the Auditor's set was compiled, he indicates, as already pointed out, its utility, if not purpose, in forming a basis for the issuing of the Auditor's constats and for founding his reports on references from the Court of Exchequer. The certitude and exactness demanded in the specification of the Quit Rent payable, as well as of the lands out of which they issued, with their locations, could only be assured, it is thought, by such a compilation as that represented by the Books of Survey and Distribution. It may be suggested, therefore, that the necessity for such a series, in this particular connection, would have arisen independently of the composition of similar Books for other purposes. Finally, it is considered that the markings, leading to the various titles of the persons to whom the lands were distributed, were designed to facilitate easy reference to the numerous and distinct volumes in the Auditor's office containing transcripts of the decrees, certificates and grants made under the Acts of Settlement and Explanation. This feature, on the face of it, indicates a system of reference the significance of which could only be understood by those charged with particular duties, a circumstance which may be thought conclusive as to the departmental origin and purpose of the Auditor-General's Books of Survey and Distribution.

The exact date when the compilation of the main body of the particulars contained in these Books began it is not easy to determine, but some guidance may be afforded by reference to yet another set and to circumstances connected with the history of the Revenue.

THE ANNESLEY BOOKS

Documents representing the Annesley collection, received for photographing in recent years by the National Library, Dublin, described in *Analecta Hibernica* No. 16, included another notable set of Books of Survey and Distribution similar in character to those already described but distinguished by a particular feature. This is the specification of the amount of the Quit Rent payable to the Crown in respect of each denomination of the distributed forfeited lands; in addition the instruments of title are indicated in an adjoining column reserved for "Observations." Where lands were not liable to rent the fact is intimated as in the

¹¹² Wexford Book of S. and D., p. 109.

following instance relating to an estate of the Duke of York: "Certe. and Patent—liable to no rent" or again where some particular condition prevailed: "Provisoe pa. 77 Act of Expl. Quit Rent remitted by Letters Patent from his late Majesty". The particulars thus furnished in respect of the lands disposed of under the Acts of Settlement and Explanation—the sales are not included of the 1688 forfeitures—are of such a nature, amounting to the identification of the liability or otherwise of every denomination of land to Quit Rent, as to suggest an effort to meet the possible inadequacy or uncertainty of the existing Crown Rental; whatever the purpose, the source of this particular information is to be related to the Auditor-General's office. The heading "Rent payable to his Majesty," in conjunction with the observation, indicated above, as to a remission by "his late Majesty," suggests that the compilation of this set was begun in the reign of Charles II. When and under what circumstances, this particular series reached the Annesley collection, research has yet to disclose. In addition to the foregoing Books, the Annesley collection also contains valuable documents relative to the proceedings during the years 1700-1703 of the Trustees appointed in 1699, and of whom Mr. Francis Annesley was one, to dispose by sale of the estates and interests forfeited in 1688. These estates, under the Act 11 and 12 Wm. III, c. 2, were, after their sale, to continue liable to the same rents as were payable on the 13th February, 1688. The conveyances made specify such rents. By a later Act (1 Ann. c. 2) the Trustees, with the consent of the Revenue Commissioners, were empowered to apportion these rents. It may well have been, therefore, that this particular set of Books of Survey and Distribution was made available for the use of the Trustees in the connection stated.

THE COLLECTION OF CROWN REVENUES

Bearing further on the date of the Auditor-General's set is the resumption by the Crown in 1683 of the management of all its revenues and when "Commissioners and Governors" thereof were appointed.¹¹³ From 1669, to that year, these revenues had been in the hands of "Farmers" who for the purposes of collection—and "slighting the course of the Exchequer,"—divided the country into districts without regard to the division by counties,

¹¹³ *Liber mun. pub. Hiberniae*, vol. I, pt. II, p. 123.

appointed collectors of their own, a Clerk of Quit Rents and an Accountant-General.¹¹⁴ The revenue from Quit Rents during this period was affected either by commissions for the reduction of such rents where they were too high, or by their discharge under orders from the Court of Exchequer, of which alterations the Auditor-General had no record. Consequently, at the conclusion of the Farms he "was not able to make out any charge for the collection of the quit rents, nor was there any certain rent roll or record for that part of the revenue, but it lay wholly in the breast of the clerk of the quit rents to the farmers, and his private books . . ." ¹¹⁵ To remedy this position the new Commissioners of Revenue took into the Public Service the Clerk of the Quit Rents and the Accountant-General who had been employed by the Farmers; "and a few years afterwards the Court of Exchequer ordered a new Rent Roll to be compiled according to the collection by districts from the Auditor's Books, and the original grants decrees and other records."¹¹⁶ Thus, incidentally, originated the office of Clerk of the Quit rents which afterwards remained a public department.

With this period of re-organisation of the management of the Crown revenues, that is to say, the closing years of the reign of Charles II, the Auditor-General's Books of Survey and Distribution, in their main content, it is thought, began to be compiled; their completion must be assigned to a date subsequent to the sales in 1703, by the Trustees of the Forfeited Estates of 1688. The letter, however, of the Clerk of the Quit Rents, cited above (p. xxiv), is open to the interpretation that the Surveyor-General's set was then, A.D. 1711, the only official one in existence; but a

¹¹⁴ Howard, *op. cit.*, vol. I, p. 58. The same author states that under the old method, that is before 1669, the Auditor-General made abstracts of the patents which were reduced under the heads of the several counties and where the several rents lay. A rent roll was transmitted by him to the second Remembrancer's Office or to the Clerk of the Pipe which last office "made out process to the respective sheriffs of the counties" for the collection of the rents. The sheriffs, when they passed their accounts, accounted with the court of Exchequer for these rents "and the whole rent roll for each county being in open court read over to the sheriff, he upon his oath gave his answer to each particular." This method of collection was inconvenient for several reasons, notably "arrears" in payment, and neglect to levy rents due, which led to a change in the method of collecting by sheriffs. "And there is one more which was thought to be of greater force . . . In the year 1669 the whole revenue of this kingdom was set to farm to John Forth, of the city of London, alderman, and ten others for seven years . . . at several sums amounting in the whole to £219,500."

¹¹⁵ Howard, *idem*, p. 58.

¹¹⁶ Q.R.O. Letter Book "G", 1829, p. 1, P.R.O.

letter written by the same gentleman some years previously, on the 22nd November, 1698, creates the impression that two sets were at this time available for inspection:

"I have . . . examined the Survey Books of Distribution and Decree and Letters Patent of Sir Valentine Browne for remitting the Quit Rent and find he claimed and was decreed . . . but I find by the Downe Survey and Books of Distribution the lands to contain . . ." ¹¹⁷ The documents referred to, in conjunction with the Books examined, may be said to localise the places of examination as those of the respective offices of the Auditor and Surveyor-General.

THE AUDITOR-GENERAL AND CLERK OF QUIT RENTS

Before considering the origin of the duplicate set of the Auditor-General's Books, formerly lodged in the Quit Rent Office, the mutual interests and concerns of both departments should first be made clear. These are indicated in a report¹¹⁸ written by the Clerk of the Quit Rent Office, Mr. G. S. Smythe in 1869 when the question of a new custody for the former Auditor-General's collections—this office having been abolished, 1822, under Act 3 Geo. IV, cap. 56—was under renewed discussion.¹¹⁹

"From the creation in 1669 of the Office of Clerk of the Quit Rents the most intimate relations have always existed between the Quit Rent Office and that of the Auditor-General, the records in the custody of the latter officer being indispensable to the management and collection of revenue. All patents . . . all orders of Court of Exchequer for putting rents in or striking them out of charge in fact all instruments affecting the Revenue were entered in the Auditor's Office and the requisite addition or alteration or discharge noted on his Rental and thereupon a Constat containing a brief abstract of the new charge, discharge or other alteration with date of patent or instrument on which it was founded was sent by him to the Clerk of the Quit Rents that he might make his rental correspond. . . . Efficiency of the Quit Rent department was dependent on the facility of obtaining information from Records in charge of the Auditor-General. If a rent was found omitted or entered erroneously he corrected the record and caused a similar correction to be made in the Rental in the Quit Rent Office. He has also furnished General Reports on

¹¹⁷ *Idem*, 2B-39-89, p. 47.

¹¹⁸ *Idem*, 2B-35-144, p. 4.

¹¹⁹ Wood's *Guide to the P.R.O.*, p. 128.

lists of arrears of Quit etc. Rents . . . to assist the Collectors . . . and he exercised what might be termed a supervision over the duties of the Quit Rent Office which since 1669 was under a distinct control, but always considered and treated as a detached member of the Auditor's Office." From either *circa* A.D. 1683 or 1693, it may be commented, would have been the more correct year for the close connection indicated.¹²⁰ Mr. Smythe throws further light on the relationship of the two offices by an instance of the dual positions held by one individual: "For many years up to his death in 1815 Mr. William Bower held the position in the Auditor's Office (First Clerk) . . . and during the same time he was Clerk in the Quit Rent Office, and performed the duties of the latter situation in the Auditor's Office with the cognizance of the Commissioners of the Revenue, and subsequently of the Commissioners of Excise, in whom was vested the control of the Quit Rent department¹²¹ . . . On consideration of the several facts stated it will appear that up to the year 1669, the Auditor-General performed all the duties since discharged by the Clerk of the Quit Rents so far as they related to the charge and receipt of those rents; that solely to enable him to perform those duties all grants and other instruments on which rents were reserved were entered in his office."

ORIGIN OF QUIT RENT OFFICE SET

If no other circumstances than those indicated were to be cited they might be considered as providing reasonable grounds for inferring the origin of the Quit Rent Office set of Books of Survey and Distribution. It will be recalled however that the Auditor's own Books were in the Quit Rent Office in 1759 and that a copy was in the Forfeiture Office. Apart from facilitating the making of a copy for official purposes, which may easily be imagined, it is thought that the circumstance of the Auditor's Books being away from their proper habitat was originally governed by other requirements. In this connection the Act 1 and 2 Anne, cap. 21, sec. 2 (English) directed that all the deeds, records and papers "whatsoever" belonging to the Trustees of Forfeited Estates, 1688, were to be transferred to the keeping of the Commissioners of Revenue. The documents so

¹²⁰ Howard, *op. cit.*, p. 54, states that "the establishment of the kingdom" was settled in 1693. In this connection it may be noted that the available Q.R.O. letters to the Board of Revenue would appear to begin in the letter book 1689/1696, 1A-41-88, P.R.O.

¹²¹ See observations at note 6.

delivered, in 1703, are listed in the second volume of the Record Commissions Reports (pp. 614-17). In turn the Commissioners of Revenue appointed the "Clerk of the Forfeitures" whose particular business was the care of these records, making searches, and giving copies.¹²²

Thus had come under the control of the Commissioners of Revenue the two departments of the "Clerk of the Quit Rents" and the "Clerk of the Forfeitures" both of which were most likely housed in the one building.

It may, therefore, be suggested that the Auditor-General for the purpose of completing his Books of Survey and Distribution in so far as the entering of the names of the purchasers of the Forfeited Estates of 1688 was concerned had recourse to the records of the Forfeiture Office. If so, then the absence of the Books from their proper habitat is explained.¹²³ It may also be conjectured that when the necessary entries were completed the Books were returned to the Auditor-General *via* the "Clerk of the Quit Rents" by whom they were detained pending their copying. That they were for a very considerable period in the care of the latter is indicated by the year inscribed in one of the duplicate volumes 1739, as that of its examination, or comparison, and from the date, 1759, of the return of the set. If anything this is indeed further evidence of the very close relationship of the two departments.

To conclude this section, it would appear from the report of the "Clerk of the Quit Rents," Mr. G. S. Smythe quoted above, that in 1829 on the abolition of the Office of "Clerk of the Forfeitures," its records were placed in charge of the Quit Rent department for some years, but that under an order of the Commissioners of Woods, Forests and Land Revenues, dated 31st October, 1840, they were handed

¹²² *Fourth Rep. Comm. of Enquiry into Fees*, 1806, p. 108.

¹²³ In the 4th, vol. (p. 25) of the Index to his *Collection* in the King's Inns Library, Dublin, Prendergast furnishes the following note under the date March 4, 1879: "Edward L'Estrange told me he found a correspondence in his office (Quit Rents) showing that the Trustees for Sale of Forfeited Estates in 1703 applied for the Books of Distribution and had the use of them and marked them (with the purchasers' names, etc.) as they are now found." It is thought that the correspondence referred to at p. vi is that cited at the opening section of this note. The powers of the Trustees came to an end 24 June, 1703 and their documents were handed over to the Comms. of Revenue by deed dated 3 August of the same year. It is most unlikely that the Trustees themselves would have marked the Auditor's Books as indicated by Prendergast's note. Mr. L'Estrange was Senior Clerk in the Q.R.O. in 1863.

over to the officer in charge of the Auditor's Records.¹²⁴ It should be added that the control and management of the office of the "Clerk of the Quit Rents" had passed in 1827 to the Commissioners of Woods and Forests, from the Revenue authorities.¹²⁵

SOME PREVIOUS PUBLICATIONS

Besides the edition of a Book of Survey and Distribution for Westmeath, printed from a volume in the Surveyor-General's collection, there have been publications from other series. The appendix to vol. I of the *History and Antiquities of Kilkenny* by the Revd. Wm. Healy, P.P. (1893) purports to represent the Book of Survey and Distribution for that county as "copied from the original MS. preserved in the Record Office, Dublin, by the Author." While the names of the old and new proprietors are stated neither the Down Survey reference numbers nor any particulars of instruments of title are given in Father Healy's book. With the issue of the *Cork Historical and Arch. Society Journal*, July-December, 1932 (vol. xxxvii), was begun the publication of a Book of Survey and Distribution for that county "copied from the MS. volume in Library of R.I.A. by Anne Waters"; this belongs to the set "composed by Thomas Taylor" described above.

¹²⁴ Cf. Wood's *Guide*, p. 152: "This office (Forfeitures) continued in existence until 1823 when it was abolished, and in 1831 the records were placed in the temporary charge of the Clerk of the Quit Rents from whence they were transferred in 1840 to the Record branch of the office of the Paymaster of the Civil Services."

¹²⁵ "General Order—Excise Office, Dublin, 20 October, 1827: For the purpose of carrying into effect the provisions of the Act 7 and 8 Geo. IV., cap. 68 'For the management and improvement of the Land Revenues of the Crown in Ireland, and for other purposes relating thereto' Ordered: That the Clerk of the Quit Rents at this office execute all orders relating to the duties of his Department that he may receive from the Commissioners of Woods and Forests. By the Board, W. Wardley"—Letter Book 2B, 44, 62 P.R.O. A similar order dated 18th Decr., 1827 directed the transfer of records. LB: 2B, 35, 37. It would appear, it may be added, that the control of the Auditor's records by the Commissioners of Woods and Forests was frequently recommended. Smythe in his report, cited above, states "So convinced was the Vice-Treasurer of Ireland of the intimate relationship between the Auditor's Records and the duties of the Clerk of the Quit Rents and of those Records being what he termed an appurtenant to the office of the latter that on the 11th July, 1831, he recommended to the Lords of H.M. Treasury that their control and direction should be transferred to the Commissioners of Woods in order that both offices should be under the same management. The proposed transfer was also contemplated in 1860 and in a report made to you (Commsrs. of Woods) from this office on 19 Jan., 1864 the objections made in 1831 were observed upon and it was stated that 'it would be for the public benefit that the Keeper's (of the Landed Estates Records) Office should be placed under your control.'" The recommendations thus made were not approved.

Students may be reminded that since the Auditor-General's series had contained a more complete account of the final distribution of land under the Acts of Settlement, Commission of Grace, etc., than other sets, including the Headfort series in the P.R.O. (56th *Report* p. 307) the Quit Rent Office duplicate of the Auditor's books, described at the beginning of this introduction, should always be consulted.

In addition to the various series already mentioned, yet another set of Books of Survey and Distribution formerly existed amongst the muniments at Kilkenny Castle; according to a letter from the Revd. J. Graves to Sir John Gilbert, printed at p. 295 of the latter's *Life*, by R. M. Gilbert, this set was abstracted between the years 1830 and 1848.

* * * * *

For topographical and genealogical research the Books of Survey and Distribution are of the utmost importance. Representing, as already stated, abstracts made before the fire of 1711 of the Strafford Civil and Down Surveys they have preserved for every Irish county vital particulars of place-names, phonetically expressed, as recorded over the period 1636-60. The loss which otherwise would have been sustained through the destruction of the surveys mentioned has thus been considerably mitigated. It has been pointed out that the well-known Down Survey maps, available to investigators since 1908, are unintelligible without the corresponding Books of Survey and Distribution; in this connection attention may be drawn to the fact that so far back as 1812 the publication of the latter was recommended in one of the Record Commission's *Reports* (Vol. I, p. 414). In conjunction with the Down Survey, as superimposed on the Ordnance Survey six-inch maps, the Books of Survey and Distribution provide exceptional material for toponymical studies.

In the specification, county by county, of the names of proprietors of land prior and subsequent to the Commonwealth settlement, the genealogist is provided with details of the losses no less than the gains of countless families. Here emerges the land of Ireland as it was held three centuries ago by Gaels and Gaelicised Normans, by Normans "The Old English," by "The New English" of the Elizabethan and of the later plantations and settlements. The Books of Survey and Distribution frequently provide the addresses of landholders and always the parishes in

which their possessions were located, details which should prove of much help in genealogical research.

In another respect, that of statistical enquiry, these Books also provide material worthy of investigation. Hardinge, according to Prendergast, used them for the purpose of a section of the Appendix (E) to his paper on *Surveys in Ireland*. The relative section (pp. 100-4) is entitled "Table exhibiting the number of Irish Plantation Acres, Profitable and Unprofitable, Admeasured as Forfeited in each Barony." There is, however, a wide measure of disagreement between this "Table" and the "Particular of the Contents of the Baronys admeasured by Dr. Petty" printed at p. 137 of Larcom's edition of the *History of the Down Survey*. For example the latter shows for Dublin the total area admeasured as forfeited in that county to have been 73,894 acres plantation measure, whereas Hardinge states it to have been 64,931 acres of the same measure—a difference of close on 9,000 acres. The ex-

planation in this, as in other instances, would appear to be that Hardinge deducted the acreages restored to former proprietors under the Acts of Settlement and Explanation from the total of the acreages originally admeasured as forfeited.

The Books of Survey and Distribution should also help to determine another statistical problem, that is as to the number of Catholic landowners in 1641. Petty's figure of 3,000 is challenged by Professor Butler in his "Confiscation in Irish History" (pp. 156-7) where he states that "we are warranted in assuming that for the whole island the number . . . was at least 8,000 and may have been as many as 10,000 or even 12,000." It is thought that the careful examination, county by county, of the Books of Survey and Distribution should resolve this problem as likewise that of the total acreage forfeited (1641) and estimated by Hardinge at 1,973,769 plantation acres.

ROSCOMMON BOOK OF SURVEY AND DISTRIBUTION

Roscommon being one of the Connacht counties reserved by the Act of September, 1653, for the "habitation of the Irish Nation," the Book of Survey and Distribution will be read in the light of that historic enactment and of the subsequent proceedings incident to the transplantation of proprietors of land to which it is first necessary to refer.

By Order of the Commissioners of the Parliament of England for the Affairs of Ireland, dated 14th October, 1653, all persons having right to favour and mercy were to remove and transplant themselves into the province of Connacht and county of Clare before the 1st May, 1654.¹²⁶ Clause 13 of this order provided that proprietors of lands within that province, and county, should have due recompense in other lands, within these parts, for the value of lands assigned out of their estates to transplanters. Subsequent to this order, on December 6th, 1653, commissions for the examination of witnesses, according to certain specified interrogatories regarding the conduct of proprietors during the war, were sent to the Commissioners of the Precincts, these constituting the units of administration throughout the country;¹²⁷ those for the Precinct of Athlone commenced their sittings in this connection on the 18th January, 1653-4.¹²⁸ On the 30th of the same month Sir Charles Coote's offer to prove delinquency against "most of the persons" who had any considerable estates in Connacht was accepted.¹²⁹ A note of the examination touching the delinquency of various Roscommon proprietors will be found in the Prendergast *Collection* of papers,¹³⁰ and, in the 14th *Report* of the D.K.P.R. (pp. 38-9), an example is preserved of the proceedings, in the case of one Roscommon proprietor.

The setting out of lands to transplanters was the next important step. For this purpose Commissioners were appointed by Order of 6th January, 1653-4;¹³¹ they were directed to proceed to Loughrea and to set forth, in the first instance, lands proportionable to the transplanters stocks and tillage in the places from whence they had

removed; to guide the commissioners an "Abstract of Surveys" was delivered to them. Another set of commissioners, commonly called the Athlone Commissioners, was appointed on the 28th Dec., 1654;¹³² these constituted "the Court of the Commissioners for the Claims and Qualifications of the Irish." This Court was to "hear and determine according to law" the claims to lands of persons of the Irish nation who were or had been "Popish Recusants" and who were transplantable into the province of Connacht and county of Clare; likewise, it was to hear and determine the claims of those who resided, or had rights to any estate, in the same province and county. To the commissioners at Loughrea additional instructions were sent on the 16th June, 1655, directing them to cause all persons possessed of lands to make their claims before the Athlone Court.¹³³ A new commission for setting out lands was appointed on March 3rd, 1655-6, which ordered that no distinction should be made between delinquent proprietors in Connacht and Clare and delinquents transplanted from other provinces, but that preference should be given to those who had perfected their claims.¹³⁴ This order also directed that where title had been proved to a lease in bishops lands, and a decree from the Athlone Court produced to that effect, a proportion of forfeited land could be granted "always provided that no Crown or Church lands within the said province and county be assigned the same being reserved for his Highness and the Commonwealth's disposal."

It was proposed in 1656 that certain baronies in Connacht and Clare should be assigned to inhabitants of certain counties in other provinces.¹³⁵ As this project was to some extent carried into effect, the Roscommon baronial assignments may be stated: For transplanters from Cork and Wexford—besides what had been assigned to them elsewhere—were provided the baronies of Athlone and Moycarn "excepting what is in the line on the Shannon"; for those from Kerry, the territory *inter alia* of Artagh in the barony of Boyle, and for those from Kildare, Meath, Queen's County and Dublin, the baronies of Roscommon, Ballintober, Ballymoe and Boyle (excepting Artagh).

¹²⁶ Printed by Gardiner in his article, "The Transplantation to Connaught." *English Historical Review*, Oct., 1899.

¹²⁷ Dunlop, *op. cit.*, Doc. 436.

¹²⁸ Prendergast *Collection*, cited, vol. I, p. 692.

¹²⁹ *Idem*, vol. i, p. 3.

¹³⁰ *Idem.*, vol. I, pp. 694-702, 703-6, 710-11.

¹³¹ Dunlop, *op. cit.*, Doc. 446.

¹³² *Idem*, Doc. 587.

¹³³ *Idem*, Doc. 686.

¹³⁴ *Idem*, Doc. 795.

¹³⁵ *Idem*, Doc. 786.

That this regional arrangement was incapable of continued application is manifest from a document of 17th July, 1656: "In reference to the impracticableness of the rule for appointing certain baronies in Connaught for each county of the three other provinces, owing to the fact that many baronies are totally exhausted, it is ordered that the Commissioners have a care to assign lands as suitable as may be to the lands from which the Irish transplinters have been removed."¹³⁶

THE STRAFFORD SURVEY

It would appear from the "Explanations on the Instructions" addressed to the Loughrea Commissioners on March 6th, 1654, that there were three classes of transplinters to be provided for: proprietors, tenants and landless men.¹³⁷ Bearing upon the lands to be assigned to the first of these it will be recalled that in regard to the lands in other provinces commissions had been issued for the taking of the Civil Survey specifying who were the proprietors in 1641, their qualifications and other particulars; this was duly made A.D. 1654-56. In the absence of this Survey for Connacht the following important "Answer" to "Proposals" was sent to the Court of the Commissioners at Athlone on August 1, 1655: "That instead of granting commissions to prove possession in the year 1641 all surveys, that were formerly taken upon oath and by juries, should be conclusive and binding to all parties not only as to the quantity and value, but also as to the possession. The Lord Deputy and Council do think fit to leave the same to the consideration of the said Court to judge of the sufficiency of such surveys . . . whereby the work may be despatched."¹³⁸

From documents to be indicated presently, it is clear that the surveys here referred to were those taken by Lord Strafford in regard to the projected plantation of Connacht (1635-8). It may be noted that in August, 1653, a committee was appointed to enquire "of all maps of Connacht and Clare (and all other places) taken, in, or since the time of Queen Elizabeth."¹³⁹ On December 29th, 1654, the Commissioners appointed "to examine delinquencies" in Athlone were informed that "either transcripts or the

originals of the maps and surveys of the Province of Connacht taken in Lord Strafford's time would be transmitted to them."¹⁴⁰ Again, on May 22, 1655, the Surveyor-General Benjamin Worseley was directed to send transcripts "of the old survey of Connaught and Clare" to the Commissioners at Loughrea.¹⁴¹ The originals, however, would appear to have been sent; this is manifest from an order of March 22nd, 1657, signed by T. Herbert, Clerk of the Council. The occasion of this was a petition from Sir Charles Coote, who had required "a particular" of lands lately bought by him "from several transplanted Irish" in order to his "passing of a patent." As all "Surveys of that Province" which had been taken in Lord Strafford's time, states this order, had been "delivered to Sir Charles Coote, Lord President of Connaught for the use of the commissioners at Loughrea," it directed, for the purpose of the "particular" required, that a fit person should be sent to Loughrea to examine these Surveys and to testify in the following words: "The several denominations of land in this particular mentioned with the respective proprietors names to whom the same did formerly belong as also the several quantities of Acres to each of the said parcels set down do agree with the original surveys taken in the Lord of Strafford's time remaining now in our custody all which have been compared with the said Records and examined by us."¹⁴²

The adoption of the Strafford Survey for the purpose of the Transplantation project being thus evidenced a very brief reference to it is called for at this juncture. Of this Survey, A.D. 1636-39, which perished in the fire of 1711, an official account by the Surveyor-General, Benjamin Worseley and Major Miles Symner, relating to certain Tipperary baronies—which may perhaps be taken as an example of the whole—is preserved in Petty's *History of the Down Survey*, edited by Larcom.¹⁴³ It consisted of Books of Survey made up in baronies, apparently similar to the Civil Survey of some twenty years later, and of county, barony and parish maps. The Books of Survey "bound up in parchment," returned the "bounds, mears, names and by-names of all the quarters, plowlands, and other denominations of lands lying" in the respective parishes

¹³⁶ *Idem*, Doc. 846.

¹³⁷ *Idem*, Doc. 468.

¹³⁸ *Idem*, Doc. 716.

¹³⁹ Prendergast *Collection* cited, vol. I, p. 162.

¹⁴⁰ Dunlop, *op. cit.*, Doc. 589.

¹⁴¹ *Idem*, Doc. 675.

¹⁴² Prendergast *Collection*, cited, vol. II, p. 421.

¹⁴³ Pages 55-57.

"together with all the owners and proprietors of the said lands." Each book contained the names of the jurors who testified on oath, parish by parish, as to the particulars set out, and also a certificate from the surveyors who had admeasured the lands testifying to their quantities and qualities. The barony and parish maps are described as "entire and perfect—the said plotts or maps expressing also the quality of the said land whether arable, pasture or meadow."

In addition to this Survey "an Office of Enquiry by virtue of a commission from the late King," regarding proprietors and lands in each barony, is referred to in the foregoing report which points out that "neither the quality or number of acres, according to twenty-one foot to the perch, or value of the said lands, were by the said commission to be enquired after, mentioned or exprest." Copies or abstracts of inquisitions taken in pursuance of this Commission which would appear to be still extant, are not to be confused with the distinct Survey described above.¹⁴⁴

In the succeeding section to these notes a more particular reference will be made to the maps of the Strafford Survey of Roscommon.

For the more effectual dispatch of affairs and to save the transplanted Irish the inconvenience of travelling from Athlone to Loughrea, where they were to have their lands set out to them, it was directed by Order of June 23rd, 1655, that the Commissioners at the latter place should remove themselves to Athlone;¹⁴⁵ there, they were to proceed in "the settling of lands according to the Decrees given by the Commissioners of the Court of Qualifications at Athlone."¹⁴⁶

TRANSPLANTERS "FINAL SETTLEMENTS"

RECORDED

Of the persons who received decrees there are two lists available, each alphabetically arranged, in "An Accompt of Lands set out to the Transplanted Irish in Connaught." These lists, signed by "Thomas Eliot, Deputy Surveyor-

General," are printed in H.M.C. *Reports*, Ormonde Mss., vol. II, pp. 114-76 (1899). At the end of the second list it is stated that "upon search made into the books of final settlements" it was found that the lands set to the transplanted Irish in Connacht contained 717,076 Irish acres or 1,161,544 English acres. In this "Account," the county of origin, if not a fuller address usually follows the name of the transplanted person; three other items are furnished: "Date of Decree," "Date of Final Settlement" and "No. of Acres." The periods between the two "dates" vary considerably, from a few days to a month or from this to six and twelve months. It is thought that the setting out of lands by the Loughrea Commissioners, on the authority of the decrees of the Athlone Court, may have represented the final Settlements and, in this connection, it will be observed that the statement quoted above as to the total area distributed was compiled from "books" of such settlements. According to Prendergast,¹⁴⁷ however, the decrees of the Athlone Court "seem popularly" to have been called "Final Settlements" at Loughrea. What is believed to be the only example of a decree of the Court of Athlone is printed at p. 148 of the first Appendix (by Russell and Prendergast) to the 32nd *Report* Dep. K. Pub. Rec. (E). This was granted to Henry O'Neile of Glasdroman, Co. Armagh on November 5th, 1655, and awarded to him, in Connacht, "two-thirds" of his former Armagh estate. The date of this decree agrees with that given in the "Account," cited above, in respect of "Henry Neale of the Fewes, Co. Armagh," and whose "Final Settlement" is stated to be the 22nd June, 1656. It was on this date, presumably, that the acreage given in the "Account" was set out to him by the Loughrea Commissioners.

Roscommon and other Connacht proprietors who had obtained decrees from the Athlone Court are included in the foregoing "Account." But the names of lands decreed or the baronies in which they were located are not specified. These particulars, however, are available from another source to which reference must here be made.

The report on the Headfort collection of Books and Maps, printed in the second volume of the Record Commissioners *Reports* (pp. 14-32), furnishes under the head of "Books of Survey and Distribution" the following description of several volumes believed to have been partly compiled

¹⁴⁴ Cf., Harleian Mss. Br. Museum 2048, etc. Photostats in P.R.O. There is a document stated to be a copy of "Strafford's Survey of Mayo" in R.I.A. A document also stated to be a copy of "Strafford's Survey of Sligo" was presented to the *R.H.* and *A.A.* of Ireland in 1883; see vol. VI, 4th series, p. 176. I am indebted to Mr. W. O'Sullivan, B.A., for drawing my attention to the latter.

¹⁴⁵ Dunlop, *op. cit.*, Doc. 525.

¹⁴⁶ *Idem*, Doc. 795.

¹⁴⁷ Prendergast *Collection* at King's Inns, vol. I, p. 7.

from the Strafford Survey, containing the counties of Roscommon, Clare, Galway and Mayo:

"A third set, evidently not the Down, but apparently that commonly called the Earl of Strafford's Survey. It contains the Proprietors in 1641; denominations of land; acres profitable and unprofitable; to whom set out by final settlement; number of profitable acres so set out; to whom granted by Decree, Certificate or Patent; and lands undisposed of. It differs (from other sets previously described in this Report) in having only acres mentioned without roods or perches." These Books of Survey and Distribution with other documents in the Headfort collection were purchased by the Commissioners of Woods, Forests, and Land Revenues, in 1837, and were for many years deposited in their Dublin Quit Rent Office. They are now available in the P.R.O., Dublin; see 56th Report of the Deputy Keeper (pp. 307-8).

The particular feature of interest of these volumes to which it is desired to direct attention here is that concerning the item indicated in the foregoing description as constituting a distinct column, namely, "To whom set out by final settlement." Collation of the names returned in this column with those of the "Account," referred to above, clearly shows that such names are those of the transplanters to whom lands had been set out by the Loughrea Commissioners on the basis of the decrees of the Court of Athlone. Further collation frequently establishes the counties of origin of the transplanters, this, by means of the addresses given in the "Account," as well as of the acreages set out in both documents and which sometimes agree. In some instances examined, transplanters from Wexford, Cork and Westmeath may clearly be identified in the Roscommon volume of this set. For the four counties it represents there is thus preserved the distinctive specifications of transplanters' names in conjunction with the names of lands decreed by the Commonwealth government in pursuance of its transplantation policy. This collection of Books was compiled, it is believed, by the same Thomas Taylor, ancestor of the Lords Headfort, who, it will be recalled, also "composed," at the direction of the Earl of Essex Books of Survey and Distribution for the remaining twenty-eight counties (*R.I.A.* collection). The Roscommon Book is annotated in the same hand as the text with such observations, in respect of particular lands, as "by Strafford's Survey in Ballintobber barony": "Not found in the Survey":

"Not found in the Barony though mentioned so in the Decree and so uncertain in which parish." These volumes, however, are incomplete as regards names of proprietors in 1641 and of those subsequent to the Restoration. In preserving details of the Commonwealth "Final Settlements" they are, as indicated, of much interest and value. In many cases these "Settlements" were to prove of short duration, either by virtue of their purchase, or by reason of the immediate restoration to their estates under the Acts of Settlement and Explanation of great landowners like the Earl of Clanrickarde. Guidance as to names of "Connaught purchasers" will be found in the "Catalogue of Reports and Schedules addressed to the Court of Claims" printed in the second volume of the Record Commissioners' *Reports* (pp. 248-300); the names of sixteen of these purchasers called "the Breda Nominees"¹⁴⁸ including Charles, Earl of Mountrath, John, lord baron Kingston, Richard, lord Coote, baron of Coloony and Sir Oliver St. George, are set out in the 50th section of the Act of Settlement which confirmed to them the estates so purchased. It has already been seen (p. xvii) that the provisions made in the interests of transplanters by the Acts of Settlement and Explanation did not receive consideration until the year 1676. The outcome of the proceedings then begun was expressed in the issue of "Connaught Certificates" representing the "final settlement and confirmation" of titles which are indicated by markings in the Roscommon Book of Survey and Distribution now presented.

FEATURES OF THE TEXT

The present text affords information not found in Books of Survey and Distribution for counties outside the Transplantation regions. For the land of each proprietor there is a detailed account of its qualities closely approaching to an agricultural survey of the surface features of the county as a whole. Apart from the recurring specification of the arable and pasture content of individual lands, the qualities of their other constituent parts, frequently described as "parcels," are also set out. Examples will be found on most pages of this minute description of the

¹⁴⁸ Prendergast *Collection* cited, vol. V, p. 254: "His Majesty will agree to any Act of Parliament for the confirmation of all grants and purchases of estates by officers, soldiers and others. This included the purchasers of Connaught decrees."

qualities of the component parts of an entire denomination. Land under timber is likewise distinguished, the acreage occupied by the "good oak" or the hazel being duly returned. Bogs, too, are carefully described the particulars indicating to what lands they were in "Common," or on what lands they abutted; where "Controversy" existed as to their ownership, or to the lands to which they belonged, the fact is noted. Cognisance is taken of the "wet curragh" which might be made meadow when drained; of the parcel of bog with the "turf pit in it," of the meadow "sometimes overflowed with the Shannon" and of the turloghs of "marly ground" and "of the bulrushes."

In this microscopic description of the nature of the land unexpected items of a different interest appear: the place whereon stood the "old chapel and a well called St. Bridgets," or "the ruined Abbey" or the "Nunnery land whereon the Nunnery standeth." Nor were mills overlooked; these with churches and castles emerge occasionally throughout the otherwise repetitive details.¹⁴⁹

There is a further unusual feature characterising the returns of the present text. It is the manner in which the proprietorship of land is frequently set out. Native freeholders "in 1641" constituted the great majority of the landowners of the county many of whose possessions were well below one hundred plantation acres. The acreable extent of their possessions varies in the different baronies and as a contribution towards assessing the proportion of the 1641 native freeholds to the whole county area, the totals for each barony are here provided.¹⁵⁰

¹⁴⁹ Tober Ilvy 1 qr. Crown land whereon standeth an old chapel and a well called St. Bridget's (p. 49): A parcel of ground whereon the . . . abbey of Darrine standeth (p. 26): Killinvoy whereon the church standeth (p. 118): Baslicke, a Town Land . . . whereon the church of Baslick standeth without repair being Bishop's Land belonging to Mr. Dillon. Knockskehan Abbey Land (p. 114) and likewise Nunnery Land. Dromalgagh whereon the Nunnery standeth (p. 63). Clonbigney Tuck Mill (p. 106).

¹⁵⁰ Name of Barony	Area (Unprof.) Acres	Area (Profitable) Acres	Total Acres
Ballintober ...	37,895	54,723	92,618
Half Bellamoe ...	3,610	9,310	12,920
Half Moycarnan ...	9,566	9,366	18,932
Roscommon ...	12,012	34,476	46,488
Athlone ...	19,440	49,688	69,128
Boyle ...	32,182	40,830	73,012
	114,705	198,393	313,098

According to Hardinge's Table (*Trans. R.I.A.*, vol. 24, p. 103) of areas admeasured as forfeited in each barony, the acreage of unprofitable land so admeasured in Roscommon county was 115,043 acres, a difference

In many instances where several persons appear as proprietors of a single denomination of land, their individual shares are expressed in the prevailing land measures—cartrons or gneeves, representing presumably, sub-denominations, while the area of the denomination itself is expressed in plantation measure. Furthermore in respect of the one "Denomination" or place, names of proprietors will be found repeated in the adjoining column captioned "Denominations." One example on p. 43 will illustrate the method: "Proprietors in 1641:" "Henry Dillon 1 gn. (gneeve): Connor oge McFerderagh Hanly; Garryneoulter 1 gn. They say these are in Killethyhan. John McManus in Cappagh $\frac{1}{3}$ of a gneeve. William Hanly McLaughlin in Killethyhan 1 gneeve." The item opposite to these returns under "Denominations" is: "Killethyhan 1 Qr. (quarter), whereof Dillon holds 2 gneeves, John McManus $\frac{1}{3}$ of a gneeve and William Hanly $\frac{1}{3}$ part of a gneeve containing of arable and pasture 20 acres (unprofitable): 107 acres profitable." It will be observed that the extent of land returned as held by the various individuals, in both columns, differs in some instances, Henry Dillon, for example, appearing as the owner first of one and then of two gneeves in the same denomination.

There is the further striking fact that no "qualifications" are appended to the names of these proprietors of "1641" distinguishing as in other texts the different religious persuasions; nor are "unforfeited" lands particularised or indicated as in volumes compiled from the Civil and Down Surveys. Again, in the specification of admeasurements all roods and perches are omitted. Finally, the column headed "No. of Reference in the Alphabet" is filled, whereas that captioned "No. of Reference in the Plot" is almost blank throughout. As to the last item see p. xlix of Introduction.

OLD LAND MEASURES

Former land measures, specified by the text, are Quarters, Cartrons and Gneeves. In this connection "Trines" and "Ings" are also specified. The former occur at pp. 145-7, Boyle barony and the latter at p. 114, Athlone barony. Neither is given by Reeves in his well-known paper "On the Townland Distribution of Ireland" (*R.I.A. Proc.* vol.

of 388 acres from above total; the profitable land admeasured as forfeited, according to the same source, was 125,587 acres; this would be nearly 64% of the above total of profitable acres. Irish proprietorship of profitable land in the county, in 1641, is very likely represented by this percentage.

VII, pt. XIV., p. 473) nor do they appear in the document printed by Larcom from the Carew Mss., Lambeth Library, in his paper "On the Territorial Divisions of Ireland" (*Report*, Board of Works, Relief Correspondence 1847.)

Trian, indicating a third part, was used as a constituent of names of territories and places as appears by *Onomasticon Goedelicum* (Hogan): "Trián cluana meala—Clonmel-third, old name of the barony of Iffa and Offa East, county Tipperary and Trian Meadhonach or Middle third . . ." Place-names with the prefix "Tryen" will be found in the Index to the Elizabethan Fiants; at No. 5865 there is a reference to "the third part of Roscribbe, Co. Sligo, containing one triena of land." This division or land-measure in course of time was adopted as a place-name of which there are instances under "Trien" and "Trean" in the Topographical Index to the Census of 1901; it has survived in Roscommon in the present townlands of "Treanacreve" and "Treanagry"; altogether there are some sixty townlands in Ireland beginning with "Trean." A reference to "Ings" will presently be made.

The document printed by Larcom and attributed by him to Sir George Carew's time (1569-1603) states: "In Connoght all [land measures] are called Quarters and Cartrons. A Quarter contains 4 cartrons, every cartron 30 acres." According to Reeves, *op. cit.* (p. 480): "In Connaught the prevailing distribution was into townlands of vague import; quarters the fourth part of the former; cartron the fourth of a quarter; gnieve the sixth of a quarter. The cartron was computed at 30 native acres." The cartron, he explains (p. 483) which prevailed in Longford, Westmeath, King's County and other parts, "is an imported word, for which, in the sense of quarter, *ceathramhadh* (pronounced *carrow*) is the Irish term. Cartron is derived through the French, *quateron*, from the Mediaeval Latin, *quarteronus* or *quaterona*, and was probably brought in after the invasion."

From these computations it would appear that the Quarter contained 120 native acres, the cartron 30 and the Gneeve—a sixth—20 acres. In the Table, however, printed with the *Census of Townlands* the Gneeve is given as being the twelfth of a Quarter. "The Gneeve," states Larcom, "was a space of 10 acres; but the acres were . . . by estimation only and differed considerably."

The text of the Book of Survey and Distribution for Roscommon confirms the number of cartrons making a

quarter as may be seen from examples at p. 29 and p. 103. Unfortunately the admeasured acreages for each of these land measures vary so frequently and considerably as to render equation or reconciliation almost impossible. Over 500 acres, for example, is given as the equivalent of a "quarter" in one place (Beagh, p. 61) and 191 acres in another (Carrownemaddra, p. 114). Compare, again, "Three gneeves of Carrowbane = 30 acres" (p. 37) and, on the same page, at Coolegarry "4 gneeves = 80 acres."

It may be stated that considerable differences exist in the admeasurements, some greater, some less, of the same denominations returned by the Strafford Survey of 1636 for the barony of Trawley, Co. Mayo, and by the Down Survey of the same barony made in 1657; these may be collated in the Sligo volume of the Book of Survey and Distribution. In these circumstances it is not easy to say whether a "Trine" represented a third of a "Quarter" or of a greater measure. As regards "Ings" the text (p. 114) refers to a denomination of "Cranagh alias Killinecartan 1 Quarter divided amongst several men into Ings"; this denomination is admeasured as containing 200 acres of profitable land and 202 acres unprofitable. According to the *Oxford Dictionary* "Ing" was a common name in the north of England, and in some other parts, for a meadow, especially one by the side of a river and more or less swamp; no acreable equivalent is given. It quotes, however, from a record of 1626 in which "inges and fields" are incidentally mentioned. The Book of Survey and Distribution, quoted, suggests a division into small acreages.

EVIDENCE OF SOURCE OF COMPILATION

Nowhere in the present text are the sources specified from which were drawn these particulars of proprietors, denominations and land-measures. Save for the omission of "By the Civil Survey" and "By the Down Survey," in respect of "Proprietors" and "Denominations," the character of the columnar headings is similar to those in other volumes. While the documents which have already been quoted evidence the adoption of the Strafford Survey for the purpose of the Transplantation, and for proving possessions in 1641, they might also be accepted as, at least, strongly suggestive of the same Survey being utilised for the compilation of these Books of Survey and Distribution including that for Roscommon county. Happily, confirmatory evidence that this was so in regard to Roscommon

was forthcoming in recent years on the loan by Mrs. Pakenham-Mahon of Strokestown Park, Co. Roscommon, to the National Library, Dublin, of a Ms. volume for photographing. The inscription on the first page states that "This Booke" contained the number of quarters and other denominations, in the county of Roscommon "both Spiritual and Temporal" with the contents of acres "profitable and waste." This is followed by an important note as to source and transcription: "Collected and gathered out of the Survey made of the said county in the year of our Lord, 1636, by Edward Coyle and transcribed in April, 1694, by William Bailly and afterwards transcribed in December, 1721, by Tho. Hanly." Then comes on the second page a list of the Roscommon baronies with the folios on which they appeared, supplemented by a further note that pagination to the parishes would be found at each opening baronial page. This is followed by particulars of the profitable acres contained in each barony.

In verification of the year 1636, quoted above, being that of the Strafford Survey of Roscommon it may be recalled that the King's title to this county was found on the 10th July, 1635.¹⁵¹ In December of the same year the Lord Deputy wrote to Mr. Secretary Coke that the "Commissioners appointed to enquire out the number of quarters and the several proprietors and proportions they have of the lands subject to Plantation in the three counties of Roscommon, Sligo, and Mayo are returned."¹⁵² The Lord Deputy added: "but as yet we have not had time to take their account, only for certain they have done very good service and the King's part will prove full as great and indeed better than we ever expected."

On the taking of the inquisitions, thus indicated, the Survey apparently soon followed. In the first section of his paper on *Ms. Mapped . . . Surveys in Ireland*, Hardinge prints (p. 54) an "Account from Sub-Treasurer's Rolls of 1637-8-9." This includes payments made to various persons for the surveying and measuring of "the several counties of Connaught" and for the "engrossing original books" for Roscommon and other counties.

Roscommon being the first of the Connacht counties to which the King's title was found, it was most likely the

first county to be surveyed, and to have fallen within the payments made in this connection in the year 1637.

The "Survey of 1636" referred to in the Pakenham-Mahon volume may therefore be regarded as the Strafford Survey of which the particulars "collected" form a valuable abstract. As indicated these are confined to details of lands and acreages—excluding roods and perches; neither the qualities of lands nor proprietors are specified. Collation with the present text showed that the order in which the parishes appeared, within the respective baronies, was almost the same and that, in the instances examined, there was general agreement in the specification of lands and acreages. A different spelling of place-names was found, occasionally, as in the examples of "Shanballymanvy" being rendered by the present text as "Shanvallynantty" and similarly, "Cloonshask" as "Clonsacke," "Artiagh" as "Atteogh." With regard to the total areas of "profitable" land contained in each barony, in four of these, the differences from the greater totals, calculated for the same baronies, for the purpose of the present text (see p. xxxvii) were merely some hundreds of acres, in one instance indeed, less than two hundred, and possibly explained by the omission of bogs.

By the evidence furnished in the Pakenham-Mahon volume, in conjunction with the orders of the Commonwealth Government quoted above, it can be said that the particulars appearing on the survey, or left-hand side, of the Book of Survey and Distribution for Roscommon constitute a substantial abstract of the original Strafford Survey of 1636. It may be added that by section 5 of the Act of Explanation (A.D. 1665) it was directed, for the purpose of certain computations that where the Down Survey had not been taken, that of the Earl of Strafford was to be employed.

That a measure of amplification or revision was later effected, is instanced by the Headfort (Strafford) volume referred to on p. xxxvi, and by the present text. In the former, at the lands of "Clonfinyne," Roscommon barony, there is this note: "This set down afterwards in Ballintober barony because soe mentioned in the setting out of the said lot to lie." It will be observed on page 69 of the present text that the name "Ballintober" appears in the second column, by way of note, to the contemporaneous baronial location of these lands. Again there is evidence in the present text (p. 63) of areas being included which were not extracted

¹⁵¹ Record Commissioners' Reports, vol II, p. 515.

¹⁵² "The Earl of Strafforde's Letters and Dispatches with an Essay towards his Life—By Sir George Radcliffe . . ." vol. I, p. 494.

in the 1636 abstract as, for example, "The Great Moss and Bog belonging to the two Quarters of "Clunburine" containing 989 acres. "More by Distribution" is an expression which will occasionally be found in the present text indicating re-admeasurements as instanced on p. 95. "Plus Acres" is another term which appears more frequently, particularly in the section representing the barony of Athlone (pp. 113-128). Where it had been found that the whole of a denomination had not been granted, the undistributed portions were called either "Plus Acres" or "Plus lands." By 2 Anne c. 8, these were vested in the persons then in possession.¹⁵³

ROSCOMMON FREEHOLDERS IN 1641

The column reserved for "Proprietors in 1641" would appear to include some persons who had become proprietors at a later date. Two instances have been observed: that of Lord FitzHarding (p. 111) who was not ennobled until 1663, and Lord Barnewall who was raised to the peerage some five years subsequent to 1641. By what title the proprietors in general returned in this column held their lands is not indicated by the text. The Roscommon freeholders fall within the succinct description given by the late Professor Butler in his *Confiscation in Irish History* (101-103): "Thirty years after the Composition, and twelve years after his accession, in July, 1615, James wrote directing that letters patent should be made out to every freeholder in Connaught and Clare as was intended at the making of the Composition in Elizabeth's reign. Accordingly we find in the Calendar of Patent Rolls of James I, long lists of grants to Connaught owners (from p. 330 on). In some instances, no doubt to save expense, the lesser proprietors joined together, and empowered one of the leading men to take out letters patent to their estates in trust for them. The result was the creation in Connaught, alongside of the great estates of the chief men, of what was in many cases a virtual peasant proprietary." Here Butler

¹⁵³ "A small portion of Quit Rents arises from lands not included in the Grants or Decrees above-mentioned. These undistributed portions were called 'Plus lands' or 'Plus acres' and by 2nd Anne c. 8 were vested in the persons then in possession, subject to the same quit rent as the remainder of the lands in the same denomination. Certain other lands are included in the Rent Roll as subject to Quit Rents under the description of 'undisposed Lands.' These are denominations of waste or unprofitable lands which were not disposed of." Memo. by Mr. J. H. Scaife, Superintendent of the Quit Rent Office, printed in *Report of Departmental Committee on Irish Forestry 1907-8*, pp. 236-41.

quotes a communication from Sir J. Jephson to Lord Dorchester from the *Calendar of State Papers*, 1631: "The Counties of Mayo, Sligo and Roscommon, which it is proposed to plant are covered with thousands of families owning from £5 to £12 yearly value." Butler then cites the Books of Survey and Distribution in confirmation, and resumes: "To make the grants valid it was necessary to have the surrenders and grants enrolled in the Court of Chancery . . . It is asserted by Leland that the inhabitants actually had paid £3,000 to have their patents enrolled, and that it was due to the neglect of the clerks of the Court of Chancery that this had not been done. In July, 1635, Commissioners were sent to Connaught to establish the title of the Crown. It was plain that on a legal quibble all or most of the patents granted under James I were invalid. But the natives could and did point out that James in 1615 and Charles in 1628 had intended to secure the landholders in their estates. This argument was brushed aside on the ground that James' letter had been obtained on false pretences . . . On these lines it was easy to make the Crown's title evident."

It may be added that one of the problems confronting the Convention Agents of 1659-60 was this question of the Crown's title: "As to the Act of transplantation Connaught is the King's and soe found by Office in the time of Lord Strafford, soe they cannot give their King's land without his own consent and this debated will check that business . . ." ¹⁵⁴ The difficulty was solved by the first section of the Act of Explanation which declared the inquisitions found and returned in the time of the Earl of Strafford's government, in relation to lands "in the province of Connaught or counties of Limerick and Clare, and county of Tipperary, to have been null and void, as if the same had never been taken."

The severity of Strafford's proceedings, thus repudiated, has nevertheless by a strange irony left to us a record which like those to be compiled for wider areas, some twenty years later, under a more dread regime, must be unique for the period in its precise method and detailed manner of recording the western land and people of this island over three hundred years ago. Here emerge, in their anglicised form, names of descendants or connections of kings, chiefs and learned men of Connacht with the patrimonies they possessed at the taking of the Survey. The

¹⁵⁴ Prendergast *Collection* cited, vol. IX, p. 92.

first name indeed appearing in the present text is that of Charles O'Connor Don whose "house and castle" were at Rosmeane alias Ballintubber; in the final section, at the barony of Boyle, comes into view the name of former princes of Moylurg—MacDermott, hereditary marshals of Connacht and who, in other days, are stated to have proclaimed the inauguration of the O'Connors as Kings of Connacht.¹⁵⁵ In letters, the honoured name of O Maelconaire, rendered O'Mulconry, returned within the Parish of Kiltristan, Roscommon barony (p. 73) is perpetuated in a small proprietorship, a remnant of the larger area of "Ballymullconry."¹⁵⁶ And in the same barony with O'Connor Roe, O'Birnes and O'Flanagans frequently appear. But this extensive proprietorship of the Gael may perhaps be more rapidly apprehended by reference to the Index which has been specially prepared for this volume than by anything which could here be said. The position in 1636 would seem to have little changed save possibly for some acquisitions by the Cootes and the Lords President of Connaught, since Sir Oliver St. John had described the county some twenty years previously in 1614: "The county of Roscommon hath none of the ancient English races, only a little portion, on the east of the river Suck belonging to McDavy one of the Burkes. Of new English there are Henry Malbye, who has the manor of Roscommon, Sir John King, who has the Abbey of Boyle, Anthony Brabazon's son, who has Ballinste, Sir Thomas le Stranges heirs, who have the lordship of Athleague and some others seated there since the wars. Of the English transplanted out of the pale there are, viz. the Baron of Delvin and some of the Nugents, Sir Theobald Dillon and divers others."¹⁵⁷

The "Lord President" referred to on numerous pages, amongst the proprietors of "1641" was Roger, Viscount Ranelagh, who, as Sir Roger Jones, was elevated to the peerage on 25th August, 1628. By Privy Signet, 14th September, 1627, he received a grant of the presidency of Connaught in reversion after Lord Wilmot.¹⁵⁸ It is not, however, to be inferred that in all instances the lands were held by Lord Ranelagh by virtue of his office. What would appear to have constituted his private estate, including

the manor of Roscommon, passed to his son Arthur, Lord Viscount Ranelagh by patent of 14th Aug., 17 Car. II. This is indicated by the text in so far as the name "Lord Ranelagh" appears on the right-hand or distribution side in respect of such lands. It is necessary, however, to recall that after the death of Sir Henry Wallop in 1599 the "custody or government of Athlone" went with the presidency of Connaught.¹⁵⁹ This "custody or government" was granted, in 1616, to Sir Charles, later Viscount, Wilmot and included "the keeping of the King's house" at Athlone, "the command of the Ward as Constable there" and of the town of Athlone, the lands and liberty of the Brawney in the county of Westmeath "and of all lands, belonging to the Manor of Athlone and to the abbeys of St. Peter and Benedict in the counties of Roscommon and Westmeath." The alienation of Crown lands by Lord Wilmot was the subject of an enquiry in 1635, Lord Strafford insisting that the "castle and Manor of Athlone should be reconveyed back to his Majesty."¹⁶⁰ This Manor which had been by an Act of State, 10th April, 1619, annexed "for ever" to the "Presidentship of Connaught" was on the dissolution of the latter, *circa* 1673, granted by patent of 18th December, 27 Car. II, to Richard, Lord Ranelagh, on his appointment as governor of Athlone and other territories.¹⁶¹ For particulars of the various lands forming the manor of Athlone, reference should be made to Lodge's *Mss.* vol. VII, Records of the Rolls—vol. I, Chas. II (pp. 491-5), P.R.O., Dublin; likewise, for those forming the manor of Roscommon, to the patent to Arthur, Lord Ranelagh, a copy of which is also in the P.R.O.

MARKINGS INDICATING NEW TITLES

Of new proprietors introduced by the Commonwealth who were confirmed in their possessions many years subsequent to the Restoration, and of those who had succeeded to the forfeited estates of 1688, the present text, as already indicated, provides a detailed return. The marks or symbols showing the particular class of their instruments of title appear at p. lv; to these previous reference has been made at pp. vii–viii and xxviii. By far the most common is that indicating the dual instruments of

¹⁵⁵ *Tribes and Customs of Hy Fiachrach*, ed. by O'Donovan.

¹⁵⁶ See *Irish Men of Learning*: Studies by Father Paul Walsh: edited by Colm O Lochlainn, Dublin, 1947.

¹⁵⁷ *Cal. State Papers (I.)*, 1603-24.

¹⁵⁸ *Liber mun. pub. Hib.*, vol. I, p. 189.

¹⁵⁹ *Idem*, vol. I, p. 117.

¹⁶⁰ *Strafford's Letters, op. cit.*, vol. I, p. 401.

¹⁶¹ *Cal. S.P.(Dom.)*, 1673-75, p. 207.

a Connaught certificate and an Act of Settlement grant, viz. ∇ . The "Account" or lists of the Transplanters printed in *H.M.C. Reports*, already cited, will be found helpful in identifying the counties or districts from whence many of these new proprietors came. Thus, at p. 60 of the present text appears the name of William Spencer, who is shown to have obtained a "Connaught Certificate" and grant of the lands of "Killgarrow als. Ballensloe." Reference to the "Account" shows that on the 26th July, 1657, there was decreed 1,011 acres to "William Spencer, late of Killcollman in the county of Corke, gentleman by vertue of an order of his Highnesse Council . . ." The grandson of the poet would not, however, appear to have obtained the total acreage assigned to him. It will be observed that a second name, William Brabazon, appears with that of William Spencer against the lands indicated; this name carries the mark \sphericalangle indicating either a "Connaught certificate" or a certificate of the Court of Claims. Certificates were frequently obtained by different persons in respect of the same lands and in order to determine the ultimate grantee it is necessary to refer to the Crown Rental of *circa* 1706 in the P.R.O. Apart from the guidance afforded by the "Account of the Transplantation," names representative of Dublin, Down, Meath, Wexford and other counties will at once be recognised.

By means of the Abstracts of Grants and the indexes printed in the third and supplementary volumes of the Record Commissioners *Reports* it is possible to verify many of the markings employed in the text. In some instances tested it was not easy, however, to find the corresponding instruments of title indicated. Thus, at the lands of "Ballanegare," barony of Ballintobber (p. 16) the mark ∇ appears after the name of Major Owen Connor. Neither a "Connaught certificate," however, nor an Act of Settlement grant could be found in respect of these lands which were the property in "1641" of "William Mulloy". In the *O'Connors of Connaught* by the Rt. Hon. Charles Owen O'Connor Don, Major Owen O'Connor is shown to have obtained a Decree of Innocence in respect of other lands. Further investigation showed that "Bellanagare" and "Carrowintobber" containing the same number of acres as in the present text were with other lands passed by a Commission of Grace grant, 12th July, 1687, to Major Owen O'Connor and Dame Mary Tuite his wife. The correct marking here therefore would appear to be ∇ .

A mark not appearing in the Record Office list but found in the text is that resembling the figure four thus, 4. The title of Theobald Dillon, whose name appears on pp. 97-99, is, for example, so indicated. Annotations made in the Crown Rental of 1706, prior to 1922, indicate that Theobald Dillon had received a Decree of Innocence on 25th May, 15 Car. II. In other similar instances examined Decrees of Innocence could also be established though the recognised mark for such is W. Whatever may be the particular connotation of 4 investigations on these lines must take into account the "Composition of Connaught," 1585.¹⁶² By virtue of the indentures made between Sir John Perrott on behalf of the queen, and the lords, chieftains, gentlemen and freeholders of Connaught and Clare a yearly rent charge of ten shillings was reserved out of every "Quarter" of land as therein specified. Where lands out of which these rents were paid were not forfeited, as a consequence of the wars begun in 1641, they remained liable thereto and in the Crown Rental of 1706 are distinctively classified. Difficulties in discovering some of the original grants to proprietors may, perhaps, be related to this circumstance. In some instances of 4 the names of persons were found in the section of the Crown Rental indicated as in the examples of John Boswell, p. 47 of present text, and John Stanley, p. 24.

After many names no mark whatever appears as in the cases of the Duke of York, Sir Charles Coote, Lord Ranelagh, the Earl of Cork and others; the letter "P", however, indicating presumably "Protestant" or "Protestant Land," is appended to some names.

As regards Church lands these are usually distinguished by a cross over the letters "AB" or "B" signifying archbishop or bishop as the case may be. During the Commonwealth regime particular instructions, as has already been seen, were issued that such lands were only to be leased, these, with Crown Lands, being reserved for the State's use.¹⁶³ On the Restoration by section 102 of the Act of Settlement ecclesiastical persons who had been dispossessed "through the fury and violence of the late times" were forthwith to be restored.

* * * * *

While the names of the baronies appearing in the text

¹⁶² See publications by Ir. Mss. Commission: *The Compossion Booke of Conought*, transcribed by A. M. Freeman (1936) and *Index* thereto prepared by G. A. Hayes McCoy, M.A., Ph.D. (1942).

¹⁶³ Dunlop, *op. cit.*, Doc. 804.

correspond with those specified in the *Composition Booke of Connaught*, 1585, a more precise delimitation would subsequently appear to have taken place. In the "Indenture of Hy Many"¹⁶⁴ reference is made to the barony of Moycarnan "on both sides of the Suck" (p. 169) and similarly to the barony of Ballymoe (McDavyes country); the territories east of the river indicated are those referred to in the text as the "Half barony of Moycarnan" and the "Half barony of Bellamoe." For the first nineteen pages of the text the barony of "Ballintobber West" is returned but no further geographical locations are given to indicate the remaining parts of the barony lying to the east and south of Roscommon barony. These are shown on the outline map published with this volume the names of some parishes being given by way of identification and to facilitate reference to the text.

In his paper on *The Counties of Ireland*, the late C. Litton Falkiner refers to Sir Henry Sydney's contribution to the formation of Irish counties as consisting in the main of his shiring of Connaught, the first steps towards which in 1566 were the building of the bridges at Athlone and Ballinasloe.¹⁶⁵ Many years, however, were to elapse before a precise definition was effected: "The boundaries of the counties forming the provinces of Connaught and Ulster were ascertained one after another by a series of Inquisitions between the years 1606 and 1610 which confirmed in the main the arrangements tentatively made by Perrott . . ." The boundaries of Roscommon county were defined by an inquisition taken on July 16th, 1607, printed in O'Flaherty's *West Connaught*, ed. by Hardiman.

ANCIENT AND MODERN DIVISIONS OF THE COUNTY

When examining the place-names of Roscommon, O'Donovan in the course of a letter addressed from Ballinasloe, June 16th, 1837, to the Ordnance Survey authorities, made an interesting enquiry: "Is there no record remaining of what territories (Triochas) were changed into Baronies? "It is curious that in the county of Sligo the Baronies retain the very names of the ancient Triocha-Cheds (Tireragh, Tirerill, Carbury, Leyney, Coolavin) while in Roscommon all the names of the Triocha Cheds have been rejected, and the English Baronies named after castles

or villages." In this connection, James Hogan in his *The Tricha Cét and related land-measures (R.I.A. Proc xxxviii (1929))* points out (p. 191): "There are many indications that in Connacht, as in Thomond, and Tirconnell, the Tricha céd functioned, as a territorial unit, to a later period than elsewhere in Ireland." In response to a request by the present writer, the Very Revd. M. J. Connellan, P.P., Kilglass, Strokestown, an authority on Roscommon place-names,* has kindly furnished for the purpose of the present volume the following particulars of the ancient divisions of Roscommon county which he has also been good enough in a separate statement to equate with the baronial units as they were known at the date of the text:—

"THE ANCIENT DIVISIONS OF THE COUNTY OF ROSCOMMON:

- I.—Dealbhna Nuadhat—south of county from Ballinasloe to Twomile Bush north of Roscommon Town.
- II.—Machaire Connacht—centre of the county between Nos. I and III.
- III.—Moylurg—from south of Boyle river as far as Machaire Connacht.
- IV.—Clann Mhurchadha—on east of Suck in west of the county.
- V.—Siol Maolruain—on west of the Suck and west of county.

* Father Connellan's contributions include (1) Notes of identification of some places in Mid-Roscommon in "Seilg Cruachan" in *Lia Fáil*, No. 3, pp. 31-4, 1930, (2) "Ailfinn"—The correct form of Elphin and a number of errors about it in *Ar Aghaidh*, April, 1941, (3) "Elphin Cathedral's origin in Elphin townland at end of 12th century—B.V.M. its titular," *Past Pupils' Union Magazine*, Summerhill College, Sligo, May, 1943, (4) "Caldragh—A Franciscan Friary in Elphin parish"—*Assisi*, August, 1943, pp. 132-4, (5) "Implications of Rath Breasail Synod" regarding Moylurg and Tirhuathail in Co. Roscommon—*Ardagh and Clonmacnoise Antiq. Soc. Jr.* vol. II, No. 9, Oct. 1943, (6) "St. Raoilinn of Teampall Raoileann" in Ashford or Tuaim Sruthra, Creagh parish—*Jr. of Galway Arch. and Hist. Soc.*, vol. XX, nos. III and IV, 1943, (7) "Cineál Fheichín" in Aughrim parish—*Irish Book Lover*, vol. XXIX, No. 4, March, 1945, (8) "Charlestown"—in Kilmore parish—is not Liscahell which is modern Woodbrook townland in Tumna parish—*Roscommon Herald*, May 5, 1945, (9) Notes on four places in Mid-Roscommon in Una Bhán—*Éigse*, October, 1945, vol. V, pt. I, pp. 65-66, (10) "St. Patrick's parish church, Elphin parish" in Abbeycarton—complementary to (3) above—*Summerhill College Sligo Annual*, pp. 23-7, No. 2, June, 1947, (11) "Archbishops E. McGauran and M. O'Queely—some circumstances of their deaths"—*Irish Eccl. Record*, pp. 48-59, Jan., 1948, (12) "Clan Ceithearnaigh its whereabouts and extent"—*Galway Archaeological Hist. Soc. Jr.*, vol. XXIII, nos. 1 and 2, pp. 70-4, 1948.

¹⁶⁴ Ir. Mss. Commn. vol. cited, p. 157.

¹⁶⁵ *Proc. R.I.A.* Septr. 1903, pt. 4, vol. XXIV, p. 169.

- VI.—The two Ciarraighe—i.e. (a) Ciarraighe Aoi or Clann Ceithearnaigh on the east of river Suck but farther north west than No. IV. ; and (b) Ciarraighe Airtigh adjoining (a) and situate on river Lung and Lough Gara—both further north than No. V.
- VII.—The Tri Tuatha—in the east of the county, on the river Shannon from Carrick-on-Shannon to Lanesboro'.
- VIII.—Tir Thuathail—from the north of river Boyle to the extreme end of the county in the north."

" ANCIENT DIVISIONS REPRESENTED BY
BARONIES :

- (a) Nos. III and VIII and the second part of No. VI comprised the barony of Boyle.
- (b) No. IV is the Half barony of Ballymoe.
- (c) No. V and the first part of No. VI and the extreme Shannon parishes of No. VII, plus a Northern part of No. I and a small southern part of No. II comprised Ballintober barony.
- (d) No. II minus the small part enclosed in the last and the internal parts of No. VII comprised Roscommon barony.
- (e) (No. I minus the part shorn off it for Ballintober barony and a small part called Moycarnan barony
- (f) (near Ballinasloe was called Athlone barony."

In forwarding this identification Father Connellan wrote: "The baronies in the Book of Survey and Distribution were named after the four towns of Boyle, Roscommon, Athlone and Ballymoe—with a castle, viz., Ballintober, as another barony name. Moycarn barony is so called from a Carn in Creagh parish. All were misnomers as may be seen from the ancient divisions. In the modern Topographical Index it will be observed that Castlereagh and Frenchpark towns gave their names to later baronies to accommodate their formation. In 1898 miles of the county of Mayo were added to central west Roscommon county."

Modern baronial readjustment referred to by Father Connellan is recorded in the *Parliamentary Gazetteer of Ireland* (1846) thus: "A recent arrangement erected the present baronies of Boyle and Frenchpark out of the quondam barony of Boyle and the present baronies of Castlerea, North Ballintober and South Ballintober out of the quondam

barony of Ballintober ; and the Acts 3 and 4 Vic. cap. 76 and 6 and 7 Wm. IV. cap. 84 transferred four townlands of the parish of Castlemore and two of Kilcoleman from the barony of Costello, Mayo, to the barony of Frenchpark, and two townlands of the parish of Creeve from the barony of Frenchpark, to that of Roscommon."

"Denominations" of land, it may be recalled, are now merged in the common appellation "Townland" of which there are over two thousand in the present county of Roscommon. This agrees, approximately, with the number of place-names appearing in the "Alphabet" with which the text of the Book of Survey and Distribution opens. The "Townland" is thus explained in the *Memoir of the Ordnance Survey of Templemore*, p. 208:

"It may also be necessary to premise that the term Townland is now applied in a more general sense than anciently. The Irish designation 'baile biatach,' victualler's or farmer's town, originally constituted the thirtieth part of a 'Trioca cead' or Barony ; and all the lesser divisions were known by the various appellations of quarters, half-quarters, ballyboes, gneeves, tates, etc. In the Ordnance maps, however, in accordance with the prevailing use, all these names of sub-divisions are discarded, and the term Townland is applied to every such denomination, whether great or small. The boundaries of the Townlands laid down on the Ordnance maps, having in accordance with the Act 6 Geo., IV., cap. 99, been shown by the local Government, guided by the present usage in collecting the grand jury rates and cess, it will often happen that boundaries so laid down on the maps do not coincide with those of earlier denominations, and new sub-divisions will sometimes occur."

It remains to be stated that the present text, which adheres as closely as possible to the original, was prepared from a transcript of the Book of Survey and Distribution in the Quit Rent Office, made for the Revd. M. O'Flanagan by the late Mr. R. J. O'Duffy, a former member of the Council of the Society for the Preservation of the Irish language, and the editor of certain of its publications. This transcript was subsequently purchased by the Mss. Commission in 1932 from Father O'Flanagan, the publication of the series of Books of Survey and Distribution having already been under consideration ; it was duly compared with the original by Father O'Flanagan and the present writer. It will be observed that the opening page of the

present text contains ten captioned columns ; one of these "No. of Reference in ye Plott," is blank throughout the original save for an entry at the barony of Athlone. This column has therefore, been reproduced at p. 11 only by way of illustration of the complete headings furnished, and at p. 92 where a single reference is entered. To these columns further reference will be made in the course of the succeeding note.

It may be added that subsequent to the acquisition of the transcript by the Manuscripts Commission, the place-

names were collated by Father Connellan and myself with those in the Book of Survey and Distribution forming the 3rd set in the Headfort collection called the Strafford Survey, now lodged in the P.R.O., and to which previous reference has been made. From the examination thus made and which brought to light, in some instances, differences in syllabic renderings it was manifest that both texts should be consulted where particular problems arise in the determination of a correct place-name. The list then compiled has been lodged in the office of the Commission.

MAP OF THE GOVERNMENT OF ATHLONE

STRAFFORD SURVEY SECTIONS

Among the documents formerly in the custody of the Quit Rent Office, Dublin, was a very large roll or map of the "Government of Athlone" composed of several Down Survey and other barony maps. With numerous Mss. and maps, forming the Headfort collection, it was acquired in 1837 by the Commissioners of Woods, Forests and Land Revenues, London, from the then representative of Thomas Taylor who, as already indicated, had been Deputy Surveyor-General and one of the sub-commissioners of the Court of Claims in the reign of Charles II. The Commissioners of Woods and Forests having already been assigned the management of the Land Revenues of the Crown in Ireland¹⁶⁶ transferred, in due course, the collection so acquired to their Irish Quit Rent Office. In 1900 they authorised their Dublin agent Mr. J. Harper Scaife, LL.B., B.L., to deposit the "Government of Athlone" map in the Public Record Office provided that authenticated copies of the component parts were supplied for the use of the Quit Rent Office. On the satisfactory conclusion of this arrangement the "true" copies remained in the latter Office until 1943 when they were deposited in the P.R.O. thus mitigating the loss of the original which perished in 1922. It has been seen from these copies, representing, it is believed, copies of copies of part of the Strafford Survey of Connacht that the three large maps accompanying this volume for the Roscommon baronies of Athlone, Moycarnan and portions of Ballintober have been reproduced by the Ordnance Survey.

A description of the Map of the "Government of Athlone" is contained in the course of a list made by Thomas Taylor, himself, of "Original Maps of the Down Survey" and of "The Civil Survey" volumes in his possession:

"A Reduced Map to 160^p to an Inch of the Governmt. of Athlone and doth contain ye $\frac{1}{2}$ Bar^o of Moycannon (Moycarnan) ye Bar^o of Athlone pte of Ballintubber and

Roscommon Bar^o Rathlin and Shorle (Rathcline and Shrule) in ye County of Longford, the Territory of Brawney Kilkenny West and pte of Clunlonan in West Meath County and Garrycastle in ye King's county."¹⁶⁷

This description which is apparently the source of the title of the Map may be supplemented by that of the two sub-commissioners of the Record Commission who examined the Headfort collection in 1817:

"Miscellaneous Maps—A large Map composed of copies of certain baronies, pasted together, being part of Roscommon, Longford, Westmeath and King's County—The Map includes the lands surrounding Athlone; the parishes are coloured, and it contains names and references but not the acres; it is in rather bad order." The list of Thomas Taylor, cited above, is printed as an Appendix to this Report.¹⁶⁸

When recommending to the Commissioners of Woods and Forests the transfer of the map to the P.R.O. Mr. J. Harper Scaife commented on its construction and condition: "The blank margins of the maps were cut away and they were then fitted together and pasted upon a large sheet. The work was done by some unskilled person . . . and owing to faulty mounting, dirt and fading, they are exceedingly difficult to decipher . . ."

The presentation to the P.R.O., which followed in 1900 led to a further description of the map in the 33rd *Report* (p. 1) of the Deputy Keeper, Mr. James Mills.

"The map which was of very large size consisted of several Barony Maps of the Down Survey with similar contemporary maps of about the southern half of the county of Roscommon of which county no other such maps are known to exist. From long exposure in former times the map had become so much discoloured and injured as to be in its then state of little use. The Roscommon portion especially being drawn on inferior paper has suffered greatly . . . The importance and historical interest of the maps induced the Commissioner in charge of the Land Revenues to present

¹⁶⁶ By 7 and 8 Geo. IV., Cap. 68: "An Act for the Management and Improvement of the Land Revenues of the Crown in Ireland and for other purposes relating thereto," 2 July, 1827.

¹⁶⁷ Original list in P.R.O.

¹⁶⁸ Second vol. of *Reports*, pp. 25-6.

the Map to this Office. The large Map has been as far as possible, carefully cleaned, remounted and bound here, separated in the process, into its original component parts."

When forwarding to the Quit Rent Office the certified copies of the sectional maps, which had been made by a skilled draughtsman from the Ordnance Survey, Mr. Mills stated :

"There are no compass marks on the original maps, but the north as shown by their position on the large map is indicated by a broad arrow on the copies. Many small defects occur on the original maps usually where portions have worn off at the angles of the old folds. These defects are indicated on the copies by a brown shading."

Particulars of the regions included in the map, with observations, are given in an appendix to the 34th *Report* of the Deputy Keeper (p. 22): "Barony maps included in the Map of the Government of Athlone: Barony of Garrycastle, King's Co., Rathcline and Shrule, Co. Longford; Brawny and Kilkenny, Co. Westmeath; Athlone, Co. Roscommon (Imperfect), Moycarn (Imperfect), Ballintober (Incomplete)."

In acknowledging the receipt of the "true copies" from the Public Record Office, the Superintendent of the Quit Rent Office, Mr. Scaife, wrote: "The copies have been made with great skill and will be most useful. The restoration of these ancient maps covering such a large portion of Roscommon, all maps of which were believed to have been burnt is, I think, a most interesting event from an historical and antiquarian standpoint." The Strafford Survey of Connacht, it may be added, was stated by the Surveyor-General, Dr. Stone, to have been completely destroyed in the fire of 1711.¹⁶⁹

The publication of the Roscommon text of the Book of Survey and Distribution provided a favourable opportunity for the reproduction of the Roscommon maps and on receiving an account of their history and relevancy the Irish Manuscripts Commission decided to include them in the present volume.

While the maps of the first five baronies specified in the 34th *Report* of the Deputy Keeper P.R.O. cited above, are unquestionably those of the Down Survey, the three remaining Roscommon maps have not been given, so far as it is known, any definite ascription. No more was

vouchsafed by Mr. Scaife than that they were "possibly" Strafford maps. Recent investigations, however, induce the definite conclusion that they are representative of the series of maps made in 1636, during the government of the Earl of Strafford, for the purposes of the proposed plantation of Connacht and other areas. To the Books of Survey and Maps constituting relative Strafford documentations reference has already been made (p. xxxiv). It may here be added that specimen pages from one of the Strafford volumes, that for Tipperary, were printed by Hardinge, at pp. 42-44, of his paper on *Surveys in Ireland*. The particulars returned are shown to consist of the names of each denomination of land, its qualities, area of plowland and proprietor. Three figures of reference, stated to have been coloured black, red and blue appear, by way of caption, at the head of the columns for each distinct item; presumably the same system was adopted throughout. In the description of the Strafford Survey by Surveyor-General Worsley and Major Symner, already quoted, it is stated that the Books contained "the number of reference both to the county map, to the barony and to the parish mapp."

It has been seen from the preceding note (p. xxxix), that the Strafford Survey books were among the main sources utilised in the compilation of the Book of Survey and Distribution represented by the present text. The latter, therefore, provides a comparable basis for the discussion of the three maps of Athlone and Moycarnan baronies and of the portions of Ballintober. Some preliminary observations, however, are called for.

A uniform feature of the maps is the specification of names of denominations of lands and of the character of certain land—bog, "moss," "woody," waste and so forth. To a less extent they are consistent in the provision of reference numbers and of the boundaries of parishes and denominations. Indicated on each map are different structures including churches castles and mills these last being shown by a small circle with cross lines representing, presumably, a wheel. Boundaries of bogs and woods are provided by broken lines—"pecks"—while double lines indicate rivers, streams or roads.

Of the three maps, that for the barony of Athlone is the most complete particularly in respect of reference numbers and of boundaries of parishes and denominations. The map purports to comprehend the entire barony, ex-

¹⁶⁹ First vol. Rec. Commn. *Rep.*, p. 541.

hibiting the fourteen parishes described in the Book of Survey and Distribution. Parish boundaries are shown in colour while in most instances the boundaries of each denomination with its name and reference number also appear. These reference numbers extend from 1 to 499, their sequence running through different parishes. A close examination of the map has shown that some numbers are missing; this may be explained either by their omission from the original map or by their obliteration from one cause or another in the course of time; instances have also been found of reference numbers, only, being provided. Again, in some of the western parishes, while names of denominations and numbers of reference are provided, the boundaries of the denominations are not given; some instances of duplicate numbers have also been found.¹⁷⁰

While the names of denominations and boundaries are provided by the Moycarnan map there are, with one exception, no reference numbers; nor are the two parishes of Creagh and Moore, comprising the barony, distinguished either by name or boundary. The agreement, however, between the names of the lands in the map and the Book of Survey and Distribution is such that the locality and content of each parish may easily be determined.

The Ballintober map consists of three separate sections representing some four adjoining parishes; misplaced when originally mounted, the correct orientation has been provided by the Ordnance Survey "Location Diagram." Parishes are not distinguished in the section marked "C" which comprises the parish of Kiltewan and north thereof, part of the parish of Cloontuskert to the extent of some eight names of denominations beginning with that of "Gallonkelly" (Galloghkelly in Book of Survey and Distribution). Boundaries, names of lands, and reference numbers are features of the remaining parishes.

Acreages of lands do not appear in any of the three maps. Collation with the Book of Survey and Distribution is, therefore, mainly limited to reference numbers, names of denominations and buildings. As regards denominations, subject to occasional differences in spelling, there is general agreement between the names on the maps and those in

the Book of Survey and Distribution. For example the modern townland of Faltia in the parish of Moore, Moycarn barony, is rendered "Faile" in the Book of Survey and Distribution and "Falt" on the map. The present text describes this denomination as containing two quarters; what would appear to be the boundaries of each are shown by the map. A more striking correspondence, subject to difference in reference numbers, presently to be explained, is an item within the parish of Kiltome, Athlone barony, p. 98 of the present text: "A parcel of bog belonging (to) Carrowkeene and Cloughan." On the map Cloughan and "Carrowkeele" are shown to be adjacent townlands, the adjoining areas of bog belonging to each appearing within a circle of pecked lines. Finally, in this connection may be noted an item in the same barony described in the Book of Survey and Distribution p. 102 as "A parcel . . . in controversy" between certain lands; the reference number, 104, is given. On the map, below this number, appears the contracted word "Controv^d." Similarly with regard to buildings, there is a considerable correspondence though the map appears to indicate the existence of more mills than is disclosed by the Book of Survey and Distribution.

With regard to reference numbers there is for the barony of Athlone a wide measure of disagreement between the two documents. In the Book of Survey and Distribution, as has been seen, two columns are furnished in this connection, one headed "No. of Reference in the Alphabet" and the other "No. of Reference in the Plott" (page xxxvii). The numeration that is provided is returned within the former column, the latter being almost completely blank throughout the text. The general character of these headings being of a type common to other volumes of Books of Survey and Distribution no exceptional significance is thought to have been intended by the entering of the references in the column indicated. For the most part, with one notable exception, the numeration given in the Book of Survey and Distribution proceeds anew within each parish. A different system, it will be recalled, is displayed by the Athlone map where the reference numbers proceed in a continuous order over the whole barony.

According to the specimen published by Hardinge, there were three distinct reference numbers employed in the original Strafford Survey volumes which referred according to the report on the Survey by Worseley and

¹⁷⁰ In "Tegh McConnell" parish there are two 120's on map, one for "Onnagh" and the other for "Castlesampson"; but see text of Book of S and D where the reference number for Onnagh is 120 and Castlesampson 122; again in Killinvoy parish there is the same reference number, 328, for the distinct denominations of "Corboaly" and "Lisdallon."

Symner "to the county map, to the barony and parish map." Hardinge's example is, unfortunately, limited to a single denomination. There is, however, in the P.R.O. a further, though very incomplete, set of Books of Survey and Distribution from the Headfort collection (see 56th *Report*, p. 307-8) the Roscommon volume in which, for a small section of the barony of Athlone, contains a double numeration. One instance, from p. 35, may be quoted as it appears, no captions being furnished:

(5)	Disert Parish. Feaghbeg one qtr. cont. of arable & rockie pasture	[Acres] 060	[Acres] 179
164			

Here (5) corresponds with the number in the "Alphabet" of the present text (p. 107), the denomination there being rendered "Fevaghbeg . . . : 179 acres," while 164 appears on the map above the unbounded lands of "Feaghbeg."

It has been seen in the previous section (p. xxxix) that by virtue of the evidence furnished in the Pakenham-Mahon Ms., in conjunction with other particulars, it could be stated without qualification that the Strafford Survey was a source of compilation of the Roscommon Book of Survey and Distribution in the Auditor-General's series. Similar Books for this county forming other sets would have been compiled from the same source. An analysis of the various series comprising the Headfort collection of Books of Survey and Distribution is printed at p. 27 of the second volume of the Record Commissioners' *Reports*; the particulars in these sets vary, some containing fuller information than others. It may then be considered a fortunate circumstance that further evidence has survived in one of these series of different numerations employed in maps of the Strafford Survey. In the great majority of the Auditor's Books of Survey and Distribution and for that matter of all similar collections, the reference numbers given are those of the parish maps of the Down Survey; in the knowledge of the existence of Strafford parish maps it is reasonable to assume, apart from evidence strongly conclusive on the point, that the reference numbers of such were extracted in the absence of corresponding Down Survey maps for counties of the western province. Accordingly, it is submitted that the numbers given above at "Feaghbeg" refer respectively to the parish and barony maps of the Strafford Survey.

The great bulk of the reference numbers in the Book of Survey and Distribution, for the barony of Athlone, may then be interpreted, it is considered, as having reference to the parish maps of the Strafford Survey. There are, however, instances of agreement. These occur in respect of the parishes of St. Peter's and Drum (pp. 92-96) and of the parish of Taghmaconnell (pp. 102-106).

The text of the Book of Survey and Distribution for Athlone barony opens with the abstracted particulars for the parish of St. Peter's followed by those in respect of Drum. Here in regard to the two parishes, the numeration proceeds from 1 to 63. The reference numbers in the barony map also begin at St. Peter's parish continuing in the same sequence until the parish of Drum is concluded. Allowing for some missing numbers and undescribed areas, the references in both documents, in conjunction with lands specified, are in agreement.

At the parish of Taghmaconnell, the numeration in the Book of Survey and Distribution differs from those of other parishes which proceed from 1 up; here it begins at 103 the sequence concluding with the reference 159. These are also the reference numbers on the map at this parish, collation of the place-names likewise showing agreement.

The position therefore emerges that for two sections of the Athlone text in the Book of Survey and Distribution the numbers of reference in the "Alphabet" are those of the numbers in the map of the barony; whether this was accidental, or otherwise, it is not easy to say. As regards the remaining reference numbers in the same text it is considered, as already stated, that they represent the distinct numeration employed in the parish maps. There is here, therefore, confirmation of the use of distinct reference numbers in the barony and parish maps which enables it to be said with some confidence that the map of Athlone barony represents the Strafford barony map for that region.

There is complete accord in regard to two parishes shown on the Ballintober map—those of Roscommon and "Killbredy and Derine," where the reference numbers in the "Alphabet" are definitely those of the map; these sections, accordingly, may be said to represent parish maps of the same Survey.

It may be submitted, therefore, that the wide measure of agreement shown to exist between the maps and the survey section of the Book of Survey and Distribution,

whose source of origin has been established, justify the ascription of the three maps to the same source, namely, the Strafford Survey of Connacht.

"That as to the Connaught survey," wrote Petty, "it was done only according to the lowest denominations; this not only soe, but with distinction of proprieties, subdivisions, and double books and plotts."¹⁷¹ Larcom commenting on the description contained in Petty's history states: "The survey would appear to have been made with great care and to have been by far the most valuable work of that nature which had then been performed in Ireland. On that account the destruction of the maps and books was a serious loss as in consequence of Connaught having been originally excepted from Dr. Petty's work, it was the only detailed survey existing of that province." Larcom adds that there were then existing estate maps in the possession of families resident in Connacht, which were traditionally believed to be duplicates of Strafford's maps. It is hoped that the publication of this volume will stimulate interest in the recovery of these maps.¹⁷²

The scale of the original map of the "Government of Athlone" was stated to be 160 perches to an inch. For some areas of the Roscommon sectional maps kindly tested in this connection, by the Ordnance Survey, a qualified verification only was forthcoming, it being intimated that allowance for shrinkage must be made particularly in the instance of the Moycarnan map. Particulars furnished indicate the scale for the map of Athlone barony to be "approximately $1\frac{4}{7}$ inches to 1 statute mile" and that for the Moycarnan map " $1\frac{4}{7}$ inches to 1 statute mile." The scale has erred, in some places, also, it is understood, on the Ballintober map.

Acknowledgment is likewise due to the Ordnance Survey for the useful "Location Diagrams" printed on each map.

¹⁷¹ *History of the Down Survey*, ed. by Larcom, p. 16.

¹⁷² *Idem*, p. 325. In 1891 Prendergast presented to the King's Inns Library copies of maps the originals of which he ascribed to the Strafford Survey; they relate to lands in Tipperary.

In the reproduction in colour of the Athlone map the "defects" in the original are shown in light brown, or burnt sienna, by stipple or "ruling"; in the interests of economy the maps for Moycarnan and Ballintober have been reproduced in one colour, the defects here being shown in black stipple. Owing to creasing in the certified copy of the Athlone map it was necessary to have it traced before reproduction. The necessary comparison was made with an official of the Ordnance Survey, by whom the tracing was made, and the map carries the certificate of the Assistant Director—Colonel Niall MacNeill.

The precise date of the assembly of the original map of the "Government of Athlone" has yet to be determined.

In 1674 Viscount Ranelagh was appointed governor of the military jurisdiction of the town and barony of Athlone, the barony of Moycarnan and the barony of Brawny in Westmeath,¹⁷³ The original map may be said to have indicated an extension, or contemplated expansion, of the area of jurisdiction.

I desire to express my thanks to Mr. James F. Morrissey, former Deputy Keeper of the P.R.O. who read this introduction in Ms. and made useful suggestions and emendations. To the Officers of the Ordnance Survey I am likewise indebted for much help and guidance in matters affecting the publication of the maps accompanying this volume. My thanks are also due to the Director of the National Library for affording me every facility in the examination of the Pakenham-Mahon Ms., the Reeves collection of Down Survey maps and other documents. Finally, to the Assistant Deputy Keeper of the P.R.O. my gratitude is due for allowing me the fullest access to the official lists of the valuable collections in his custody, particularly those of the Quit Rent Office, and for the generous and unfailing help of his staff.

R. C. S.

¹⁷³ *Cal. S.P. (Dom.)*, A.D. 1673-75, p. 207.

CONTENTS

	Page
INTRODUCTION	v
Books of Survey and Distribution (Identification of Quit Rent Office Series)	vi
Legislation and Sources of Compilation	ix
Origin and Purpose	xxi
Roscommon Book of Survey and Distribution	xxxiii
Ancient and Modern Divisions of the County	xliii
Map of the Government of Athlone (Strafford Survey Sections)	xlvii
Table of Markings in Roscommon Book	lv

TEXT

	Page
List of Roscommon Baronies	I
Alphabet (or Index) of Lands in each barony	2-9
BARONY OF BALLINTOBER	II-50

PARISHES :—

	Page		Page		Page
Ballintober	11	Kilbride (part)	16	Killglass	38
Killkevin	12	Killmore	28	Killgefin	43
Killcorky	16	Roscommon	} 31	Killtivan	45
Killtullogh	17	alias Temple Inenan		Baslisk	47
Deran and Kilbride	23	Clontouskert	35	Tarmonbarry	50

BELLAMOE HALF BARONY (BALLYMOE)

PARISHES :—

	Page		Page		Page
Oran	52	Drumtample	53	Clonegormogan	56
Doonaman	53	Ballintober	55		

MOYCARNAN HALF BARONY (MOYCARN)

PARISHES :—

	Page		Page		Page
Creagh	60	Moore	62	Drum	62

BARONY OF ROSCOMMON

PARISHES :—

	Page		Page		Page
Cloonfinlogh	66	Ogulla	76-77	Aghram	83
Bumlin	68	Killcoola	77	Kill McComsey	86
Lissanuffy	70	Elphin	79	Cloonecraw	86
Kiltrustan	73	Shankill	81	Killcolla	88
Killukin	75				

BARONY OF ATHLONE

PARISHES :—			PARISHES :—		
	Page		Page		Page
St. Peter's	92	Disert	106	Killinvoy	117
Drumm	93	Taghboy	109	Killmyan	120
Kiltoome	96	Taghsraha	112	Athleage	123
Camma	99	St. John's	114	Fiarty	125
Tagh McConnell	102	Raharrow	115		

BARONY OF BOYLE

PARISHES :—			PARISHES :—		
	Page		Page		Page
Kilnamanagh	130	Estersnowne	145	Kill McCompsey	153
Kilronan	131	Tumnagh	148	Taghboyhin	155
Ardcarne	134	Killewkin	151	Killumoda	164
Boyle	140	Killcolla	153	Creve	166
Kilbrine	144				

INDEX OF PERSONS	169
SUPPLEMENTARY INDEX OF LANDS	177

MAPS

Three maps *c.* 1636 of (a) the barony of Athlone (b) the barony of Moycarman¹ and (c) parishes in Ballintober barony, county Roscommon (*In folder*).

Outline map of Roscommon baronies showing their approximate boundaries at the period of the text (*Preceding Introduction*).

MARKINGS IN ROSCOMMON BOOK OF SURVEY AND DISTRIBUTION

(Extracted from copy of table in P.R.O. Dublin¹).

- ⌘ Certificate and Patent Act of Settlement.
- ⌘ Certificate Court of Claims or Certificate Adventurers, Soldiers or Transplanters.
- W Decrees of Innocence: Decrees Court of Claims.
- ⌘ Commission of Grace 14 March 36 Charles II—21 April 1 James II.
- ⊗ Trustees Sale 1688 Forfeitures; sold in 1701-3, T.D. Trustees Deed Rolls.

⌘ In cases examined where this mark appears, and which is not included in the P.R.O. table, the instruments of title, in so far as these can now be established, would appear to have been Decrees of Innocence.

¹ A note signed by Mr. J. F. Morrissey (11 November 1930) former Deputy Keeper P.R.O. states that the original table used in the Record Office disappeared in 1922; the copy of the table was made by Mr. T. J. Morrissey. This includes other markings which do not appear in the Roscommon Book of Survey and Distribution.

These Markings are referred to at pp. vii-viii, xxviii and xli of the present Introduction.

LIST OF ABBREVIATIONS

Ac.	acres
arr.	arable
baro.	barony
car. cart.	cartron
comm.	common
cont.	containing
D.B.	Distribution Book
gn. gns.	gneeve, gneeves
mount.	mountain
pcell.	parcel
past.	pasture
<i>prd., pred., predict.</i>	<i>praedictus</i>
pfitt.	profitable
qr. qur.	quarter
S. & D.	Survey & Distribution

O.S.	Ordnance Survey
P.R.O.	Public Record Office
Q.R.O.	Quit Rent Office
R.I.A.	Royal Irish Academy

NOTE ON ORDNANCE SURVEY MAPS

The outline Map of Roscommon showing approximate boundaries of baronies at the period of the text, Charles II, prefixed to this volume, is intended to aid the historical student by showing the relative position and extent of these historic divisions. A few modern place-names have been added to serve as additional guiding points.

Maps forming sections of the "Map of the Government of Athlone", believed to be maps of the Strafford Survey of Connacht *circa* A.D. 1636-7 have been reproduced by the Ordnance Survey and accompany this volume; these maps are of the baronies of Athlone, Moycarnan and of certain parishes in the barony of Ballintober. Roscommon is not included in the maps of the Down Survey A.D. 1655-58 made under the direction of Dr. (later Sir) William Petty.

The following Ordnance Survey maps and plans will, in varying ways, be also of use:—

County Index Maps to the 6-inch Sheets—showing Barony and Parish boundaries (scales ranging from 1½ miles to 3 miles to 1 inch)—Price 2/6d.

1: 253440—4 miles to 1-inch (*In sheets 18" x 12"*)—

(a) In five colours—paper flat 1/6, folded and covered 2/-; linen backed flat 2/-, folded and covered 2/6.

(b) In two colours—paper flat 1/6; folded 2/-.

1: 126720—½-inch to 1 mile (*In sheets 27" x 18"*)—

Published in 2 forms—(a) Hillshaded. (b) layers.

Prices (for both forms)—Paper flat 2/-; Paper folded and covered 2/6; Linen backed flat 2/6; Linen backed folded and covered 3/6.

1: 63360—1-inch to 1 mile (*In sheets 18" x 12"*)—

In 5 colours—Paper flat 1/-; Paper folded and covered 1/6; Linen backed flat 1/6; Linen backed folded and covered 2/-.

In outline (with contours)—Paper flat 2/-; Paper folded and covered 2/6.

Combined sheets of the coloured Edition in sheet sizes greater than 18" x 12" are available at prices ranging from 1/- paper flat to 2/6, linen backed folded and covered.

Published by Counties

1: 2500—25.344 inches to 1 mile (*In sheets 36" x 24"*)—popularly known as 25-inch plans).

These plans show all classes of detail and the area of each enclosure is given in statute acres and decimals of an acre.

1: 10560—6-inches to 1 mile (*In sheets 36" x 24"*).

These sheets show all detail as in the case of the 1: 2500 (25.344 inch) plans, except that the area of townlands only are given in statute acres, roods and perches.

All Ordnance Survey Publications may be purchased from the Ordnance Survey Office, Phoenix Park, Dublin, or from their agents in the principal cities and towns in Ireland, or through any Bookseller or Stationer.

COUNTY OF ROSCOMMON

COUNTIE ROSCOMON

containing the Baronies of¹

BALLINTOBBER	1
BELLAMOE	126
MOYCARNON	151
ROSCOMON	165
ATHLONE	238
BOYLE	311

¹The pagination is to the text.

An Alphabet of y^e County of Roscomon.¹

A		
BALLINTOBER		
Ardniskan	3	
Ardnamullagh	4	
Adriagoole	5	
Arim	11	
Annaghvaghery	12	
Annaghlogh	13	
Annahgegill	15	
Annagh	16	
Abbey of Finane	42	
Attinoyle	43	
Aghaderry	48	
Aghaman	48	
Ardnafryne	52	
Aghalike	54	
Aghnecassagh	56	
Aghalister	58	
Aghavaracashell	61	
Arcklebegg	62	
Arcklemore	62	
Ardnenagh	64	
Ardsallabegg	67	
Ardsallamore	67	
Attynakeaserly	69	
Aghacurrin	73	
Ardagh	74	
Aghabane	76	
Ardanroe	76	
Anreatibegg	77	
Aghanemurly	82	
Aghamanaghan	84	
Aghaneheglis	92	
Aghafadda	93	
Aghamack	96	
Aghaworishny	102	
Aghregreve	103	
Annaghmona	104	
Aghrim	107	
	108	
BELLAMOE		
Ardmore	131	
Ardlaghanmore	138	
Ardlaghanbegg	140	
A		
MOYCARNON		
Attyfarry	152	
Ardneglog	153	
Ardkerne	155	
ROSCOMON		
Aghaclogher	172	
Aghaverny	173	
Ardnemonyhan	177	
Aghadanghill	180	
Aghadingan	185	
Annahbegg	185	
Ardkellan	195	
Ardkinagh	196	
	198	
	200	
Annaghmore	202	
Awnagowny	208	
Agharisklan	208	
	209	

Attifney	215	
Aghagalley	217	
Ardlow	218	
Aghram	218	
	219	
Aghlabagh	221	
Aghafadda	223	
Ardcamedes	223	
Ardleckney	223	
Ardcloone	224	
Ardboy	224	
Ardsallagh	225	
Aghagarrow	226	
Ardagh	235	
Agholihard	170	
Ardmoyman	178	
ATHLONE		
Athlone	238	
Aghavanher	239	
Aghygewyre	240	
Aghegadd	240	
Aghegadmoe	240	
	246	
Ardkeenane	247	
Ardnegawnagh	248	
Atteogh	252	
Ardmollan	255	
Athleague	264	
Attyduffe	267	
Ardcoulman	270	
	273	
Aghnegapple	275	
Attyknockane	283	
Ardvoane	290	
Araght	304	
Aghagower	306	
Aghegadbegg	309	
Aghagadmoe	310	
Aghagower	310	
A		
BOYLE		
Ardmorle	312	
Annagh	313	
	314	
Aghocargin	313	
Aghobane	314	
Altagowlan	315	
Ardglass	318	
	319	
Ardsallagh	319	
Arcondree	319	
Ards	319	
Ardlarien	319	
Ardneskin	320	
Ardkannagh	320	
	320	
	321	
Ardcarne	321	
	331	
	331	
	331	
	321	
	331	
	324	
Aghilly	324	
Aghnecarree	325	
	325	
Aghrefinegen	325	
	327	
Aghalature	326	
Agholatine	327	
Ardnagaman	328	

Ardmehan	328	
Ardmore	329	
Ardsolliogh	329	
Ardnaglin	329	
Abbey Boyle	331	
Aghacarra	332	
Aghanasworne	333	
Ardcock	334	
Arkenagh	335	
Annaghologan	338	
Annaghanaghan	340	
Aulacha	341	
	342	
Ardloagh	343	
	342	
Ardagh	343	
Ardmore	343	
Ardaliske	343	
Ardcoala	346	
Annagh Easker	349	
	351	
Aghadristen	357	
	357	
Aghalowre	353	
Aghacurrin	356	
	356	
Aghaughankill	357	
	364	
Athinongra	364	
BALLINTOBER		
B		
Braclone	1	
Ballymagehir	2	
	2	
Ballynafinagan	3	
	3	
Ballindogin	2	
Ballintobber	3	
Bohogh	4	
Beahy	8	
Ballindrumley	11	
Bracklone	16	
Ballickneboyoughter	17	
Ballickneboyeighter	17	
Ballanegare	17	
Bellatullagh	18-19	
Ballinlogh	20-21	
Ballybane	22	
Barrenagh	26	
Ballygarruffe	26-32	
Barrenagh	31-32	
Beallmullin	34-35	
Ballybane	35	
Boyannagh	38-39	
Ballyderry	41	
Ballinderry	41	
Ballagh	60-120	
Ballycumin	61	
Ballybridebegg	62	
Ballindle	63	
Ballynegard	65	
Ballyntobber	68	
Ballemartinbegg	71	
Ballemartinmore	71	
Ballyneckyboy	73	
Bellaleage	75	
Bunanen	80	
	83-84	
Ballymoylin	90-94	
	91	
Ballyfeene	85, 94, 95	
Ballymegillacleene	87, 88	
Barrymore	93	
Ballinlow	95	
Balleghnedarna	97	

Bealaderge	107	
Ballymckneale	108	
Ballyglass	109	
Ballendullahan	110	
Basliske	110	
Ballendolloghan	112	
Ballyloghatabeg	117	
Ballynegrew	119	
Billy	119, 120	
Ballymekimack	120	
BELLAMOE		
B		
Ballydowley	128	
Ballybrogan	131	
Ballym'ferrane	131	
Ballymfarrily	131	
Ballintubber	132	
Ballycagher	133, 134	
Ballycagher oughtragh	134	
Ballycagheritragh	134	
Ballinturlagh	138	
Ballin Illa	140	
Balliturlough	140	
Ballyloghboymore	143	
Ballymackerrilly	143	
Ballyloghbabegg	145	
MOYCARNAN		
B		
Ballynesloe	151	
Beagh	154	
Ballyshanvoy	158	
ROSCOMON		
B		
Ballynefadd	170	
Ballym'neale	174	
Ballenefene	175	
Ballymully	177	
Bumlin	178	
Ballybrackan	178	
Barvogon	182	
Bollebane	182	
Ballyconga	183	
Ballyduffe	183	
Bonegerd	184	
Ballyhoman	185	
Ballyhannagh	185	
Ballymullconry	187, 188	
Ballybegg	187-204	
Ballynarden	188	
Ballyglass	193	
Bunnymuck	195	
Balloghbaymore	200	
Ballybrehane	202, 203	
Ballym'ecargleyes	204	
Burnett	207	
Boyannagh	207	
Ballymorrey	210	
Ballyruddy	212	
Brackloane	215	
Barnagh	213	
Bealinagh	219	
Bryanmore	221	
Boggannagh	222	

Barneboy	222	
Bryanbegg	224	
Ballinlow	228	
Bombly	231	
Ballaneglass	233	
ATHLONE		
B		
Beallagh	238	
Beallreagh	245-246	
Barrybegg	250	
Barrymore	250, 253	
Ballycreegan	251	
Ballylyne	260	
Beagh	263	
Bunnegarr	265	
Bryall	266, 267, 271	
Bellaneany	267	
Ballyhanry	269	
Ballyglass	295, 296	
	271	
Ballynahan	275	
Ballyforren	275	
Belladerge	276	
Bellafearrin	280	
Ballavanney	286	
Ballyvrogan	288	
Benmuck	288	
Beallagh	289	
Barneypeake	290	
Barinecullen	291	
Bortereny	297	
Ballinlugg	297	
Ballymurry	301	
Barnecorr	304	
Boneneber	306	
Ballinturlough	306	
Bracklone	307	
Ballynecarree	308	
Ballinlugg	309	
Bellanecarrow	310	
BOYLE		
B		
Ballegarrow	311	
Ballym'emanus	312	
Bunragh	314	
Ballyregan	319	
Ballym'emurragh	319, 353	
Ballygurdon	321	
Ballynegall	322	
Ballyformoyle	324, 325	
Bracklinmore	324	
Brinedrume	330	
Ballymegrew	331	
Badright	331	
Boyle	331	
Ballymullane	332	
Ballynigall	333	
Ballykimigan	334	
Ballynehow	335	
Bracklone	340, 339	
Boyhin	343	
Ballynecullin	344	
Battallan	345	
Beagh	349	
Ballyneshee	353	
Ballycashell	358, 359	
Binreagh	362	

¹ The pagination is to the text.

Ballinvilly	362
Ballinwallyhan	364
Bellasnowhan	364

BALINTOBBER

C	
Carrowreagh	I
Carrowbane	I, 51, 61, 78, 79
Cleaghboybegg	3
Cloneclabbin	4
Clonekarnay	4
Cloonagh	4
Cloonecouse	5, 12, 59
Clonbyden	5
Carrowkeele	5
Carrowgarrogh	5
Carrowdowan	6
Carrowmore	7
Clondacarrow	8
Clonsullagh	8
Clonerine	10
Clonekerne	11
Cashell	11, 25
Clonshauer	12
Creaghleagh	12
Clonemalos	12
Clonduffe	12
Clondowe	12
Clonsucke	13
Clonbannow	13
Clonekane	14
Clonelt	14
Clonfower	14
Clonfadoagh	15
Clonroughan	15
Clonebonlogh	15
Cloneboynagh	15
Clonecosh	15
Clonective	16
Cloonecrinebegg	20
Cloonerid	20
Clooncrum	20
Carrick	20
Clonilagh	21
Clooneoffe	21
Cloonisklan	21
Cloonlatine	21
Cloonoagheragh	21, 22
Cloonegalligemore	22
Clonkeaghan	23
Clooneialgiebegg	23, 35
Correslousey	24
Corrolosty	24
Culletunny	24, 25
Cloneboy	24
Clonefadda	27
Castle Quarter	29
Cahureagh	30
Cahunefushbegg	30
Callaragheeshell	30
Cartronicarry	31
Callarahard	31
Cloghraharran	32, 33, 34-55
Coolecam	33, 35
Coolefinane	33, 35
Carrownaculty	36
Clonnacarrow	36
Castlelanna	37
Carrowboy	37
Carrowentarmen	37
Creaghduffe	38

Carrick	39
Culteage	40
Clonebohan	40
Castlemehan	40
Cartronegeragh	40
Clonboynagh	41, 42
Carrowenlessaw	43
Cagglebegg	45
Carroward	45, 103
Cordreagheth	46
Corboghill	47
Corsline	47
Cloncunny	47
Clunmerry	48
Clonerke	45, 51
Corboe	49, 50, 51
Clony	49
Claragh	50
Cloneiragh	50
Carrowkrine	50
Clonmerry	52
Corlisrowell	52
Charlestowne	52
Corgallin	53
Corclare	54
Carrickshaubolly	54
Corleshan	55
Corlesleanbegg	55
Clonross	56
Corlare	57
Corry	57
Clonteene	58
Carraghmore	59
Collmine	59
Clonsillagh	59
Clogher	61
Carton	61
Clonbrick	63
Carokeele	43, 44
Corneshannagh	43, 45, 46
Cooleneleane	48
Carnebrickny	63
Carrowcarran	63
Church Parke	64
Castlemeadow	64
Carrowcashell	66
Clonebirne	68
Carrowmore	69
Cleggernagh	69
Carrowroe	70
Correstunnaght	73
Clonmuster	74
Clontuskert	74
Carrowduffe	75
Clare	75
Clonadrew	75
Clontimillan	76
Cooleslaghterry	77
Corry	77
Coolegarry	79
Carrow Imullchan	79
Curragh	79
Corgowne	83
Cloney	83
Carrowneskehine	86, 93
Clonynowell	86
Corskagh	86
Cortinecarrow	86
Cargin	93
Carrickinmore	95
Cloncashellmore	96
Cloncashellbegg	96
Clonshee	96
Cappagh	97
Carrowclogher	98
Correy	98
Cooelacker	98
Cloonegeragh	99
Clonresalgess	99, 100

Carrowreagh	100, 101
Cooletohar	101
Carrowmonyn	102
Carrowneskagh	104
Clonfillane	104
Cloncraw	104
Clonclogher	104
Creennyquin	105
Clon Iskert	105
Clonmore	106
Cloneagh	106
Clonmorrelly	106
Clonkeene	107, 108
Coolenegore	107
Clonclare	108
Clun	108
Callagh	108
Cashellagh	108
Creaghnemodagh	110
Carrowentample	110
Calldragh	110
Castlethine	110*
Cornavoy	113
Castleruby	113
Castlerew	114
Carrownegarry	115
Clonmore	118
Clonfinnagh	118
Clonfaddagh	118
Clonefeashure	119
Crew	119, 120
Creeve	120
Clangasney	129, 130
Clontasker	129

BELLAMOE

C	
Corbally	126
Carrowbroghlohan	126
Clonmullanane	127
Carrownegiltoge	128
Clonykalgan	130
Cullnessmoney	131
Clondarragh	132
Clonygrossan	133
Clonemonagh	133
Correstunnaghmore	134
Correstunnaghbegg	134
Clonegormoghan	139
Carrowduffe	140
Carrowdrishoge	142
Carrowtample	144
Carrownehagh	144
Clonehehan	144

MOYCARNANE

C	
Creagh	151, 152, 153
Currageeower	155
Curraghaylto	156
Cornefaddogh	156
Cornasharnoge	156
Coolerry	156
Coolederry	156
Cullliagh	157
Calliaghnealtie	157
Clonaghboy	159
Cornesarvoige	160
Clonuffe	160
Cornegower	161
Clonfaddagh	161

Carren	161
Creggan	162
Clonsack	162
Clonburrin	162
Clonrulliaigh	163

ROSCOMAN

C	
Carrowneskagh	165
Carrowclogher	165
Corbohill	165
Clonfinlogh	166
Corrah	166
Clonchaney	166
Calragh	166
Clonfree	166
Cornelehan	166
Clare	166, 170, 171
Clonelihy	166
Clon Iragh	167, 170, 172
Corbahill	168
Clonfree	168, 169
Cloneraine	169
Clonfinloghy	169
Clankagh	170, 172
Cloneree	171
Corhannah	172
Corsiquillan	173
Clongarra	173
Clonfineene	174
Cloneredoone	174, 177
Coyleordohan	175
Clonebruckane	176, 178
Clonbrickane	177
Clogher	177
Castlenodd	178
Coolmore	178
Clonedrome	178
Cunnigbegg	178
Cunigmere	178
Carrownutlare	178
Carrowglogh	178
Coolmore	178
Cloney	178
Clowneygowen	179
Creggan	181
Cloonecraw	181
Carroward	183
Conga	184
Curragh	185
Carhowragh	185
Cloness Icaran	186
Clonshannagh	187, 188, 189
Coylemore	187
Creaghtagh	187
Craghlagh	187
Cordraman	188
Cordramsnatt	188
Creggagh	189
Craggan	189
Coyle Clough	189
Carrowgarry	189
Coyle Reagh	189
Coylenodoghan	190
Carrowgulliaigh	190
Corry	190
Cloney	191
Clancarran	186
Clonyvernon	191
Calldragh	192
Clonemerrybane	193
Clonebirne	193
Clonefinelus	193
Cloneagan	193
Coolereagh	193

Clogher	194
Clonsreene	195
Carronvally	195
Carronecarroge	195
Cloonekilly	196
Clonekill	196
Cargintulske	198
Corbelly	198
Corregarrow	199
Clanneagh	199
Clancarr	199
Clauer	199
Cloneagh	199
Carrownagillan	200
Carrowneagh	200
Carrowkeele	200, 233
Cluncullane	200
Corbegy	201
Clangarrow	201
Clunartbegg	201
Clunartmore	202
Corseleerybegg	202
Corseleerymore	203
Carne	203
Corcor	203
Carrowkeile	203
Carnekitt	203
Carrowgarran	204
Carnemullangee	204, 205
Carrowasagh	204
Carrowentowsan	205
Cluncunnagh	206
Carrowbane	206
Carrowgarry	206
Clunniquin	206
Clunmurry	206
Clunmoghlan	206
Camegee	207
Carrowkreagh	207
Carrownoery	208
Clunebrennane	208
Clonculline	209
Clunroghan	209
Clogher	211
Coyline	212
Calldragh Imorcan	212
Clunboyoge	213
Collematin	213
Clanboyoge	213
Carrownamorriess	214
Creue	214
Corray west	215
Corray east	216
Carrickmcgreane	216
Clonyeffer	216
Curray	217
Carrownesrew	217
Cornehinch	217
Carran	217
Carranmulloghneshee	217
Cornygaddy	218
Corragh	218, 219
Carrowdowry	218, 220
Coolcooges	219
Corredorrogh	219
Clonfaddagh	220
Cowghlarey	220
Coolenehinch	220
Cloghan	221
Carronkelleagh	222
Carrowellane	222
Carrownennagh	222
Corless	223
Carrowinduffe	223
Carrenenagh	223
Cashell	224
Carrowneragh	225
Carroneleagh	227, 228
Carronetogher	227, 228

Clonecriste	...	229
Clonecraw	...	229
Coole Cocky	...	229
Cloughlassny	229, 230, 232	
Correderobb	...	229
Clongarvan	...	230, 233
Cloncascker	...	230
Clonshee	230, 232, 233	
Carrickenna	...	230
Clonelly	...	231
Coolecohy	...	231
Coolemine	...	231
Cloneconnellane	...	231
Clonnicattaine	...	231
Coylemore	231, 232, 233	
Corkennagh	...	232
Corlesdamphe	...	232, 234
Clonmullen	...	232
Clonehue	...	233
Comeane	...	233
Carginduffe	...	235
Clonkearin	...	236
Carrickm ^e Gran	...	236
Carginegree	...	236

ATHLONE

C

Cullaghbeg	...	238
Cullaghmore	...	238
Clonowen	...	238
Creganalenan	...	238*
Clonkilly	...	240
Carrowslevey	...	240
Carrowcarrell	...	240
Carrowstillane	...	240
Cloneney	...	240
Clownemannaghan	...	240
Cranagh	...	241
Clongawna	241, 242	
Cartronereagh	...	241
Carrigonaghten	...	242
Carrowluske	...	243
Clonerke	244, 245	
Creagh	...	248
Carrownemuck	...	248
Clonrulliagh	...	248
Cappoglass	...	249
Carrowneglogh	...	250
Carrowkeele	...	250
Cleyboy	...	251
Carrowloghan	...	251
Carrowkillkine	...	251
Carrowkeene	...	252
Carrowloghane	...	252
Cloughane	...	252
Carrow m ^e Gillochie	...	252
Carrowmurrugh	...	253
Colduffe	...	253
Carrick	...	253
Carrowknowle	...	254
Carrownure	...	254
Carrowenderry	...	254
Cornegee	255, 256	
Corregarrow	...	256
Creggane	...	256
Corrykipp	256, 265	
Carrowkerrin	...	256
Cuma	...	256
Caher	...	256
Curraghboy	...	257
Cappanemagh	...	257
Coolegarry	...	257
Castlebeagh	...	257
Cornelee	...	257
Coolenegree	...	258
Caldragh	258, 265, 291	

Cornegeare	...	259
Carrick	...	259
Carginmore	...	259
Corleagh	...	259
Caldraghbegg	...	260
Castlesampson	262, 265	
Coylemore	...	262
Clonlawhill	...	262
Clonemullin	...	262
Carrareagh	...	263
Carrowkryne	...	265
Cappanegappull	265, 266	
Carrownacaldry	...	266
Corrynure	...	268
Clonbigny	...	268
Carrowreagh	...	268
Cloncorran	...	268
Clomadroue	...	268
Clonkeene	...	269
Camlagh	...	269
Carrymore	...	269
Comin	...	271
Croneene	...	272
Carrownedurlogh	...	274
Carrowkeele	274, 289	
Carrowmore	274, 289	
Carrowenterrow	...	275
Clony	...	275
Carrownulaer	...	276
Carrow Inrea	...	276
Cappaghlessagh	...	276
Carnamar Cragan	...	277
Creggan	...	277
Carrowkeeleoughtragh	...	277
Carrowkeeleightragh	...	277
Colletobber	...	280
Crehermore	...	280
Cloghanekeeney	...	281
Carrowcaslane	...	281
Carroward	...	282
Carricknegatt	...	282
Carrowentample	282, 289, 300	
Classelagher	...	282
Correall	...	282
Carrickmore	...	283
Cloyneseae	...	284
Clonloghnan	...	284
Cloncah	...	284
Clonmelega	...	284
Clondarragh	...	284
Clonmingly	...	284
Corneballis	...	285
Carrownethevy	...	285
Carginmore	...	286
Carginbeg	...	286
Cranagh	...	286
Carrowpaddin	...	287
Carrownure	...	287
Carrownemadra	...	287
Cahirbinmuck	...	288
Clonnyne	...	290
Cashbroody	...	291
Carrowmonyn	291, 292	
Curraghnevene	...	291
Carrowcarne	...	292
Cappanesmeare	...	292
Coskagh	...	294
Carrowdrissha	...	295
Creggan	...	295
Cornemarte	...	295
Corboyle	...	295
Clonagh	...	295
Carrowpaddine	...	295
Cartronegeragh	...	296
Calrah	...	296
Crateboy	...	297
Cooleton	...	297
Cargin	297, 298	
Correy	...	298

Coolefubble	...	298
Corrygarrow	298, 299	
Carrownemaddra	...	299
Carrick	299, 303	
Carrowreagh	...	304
Clonyn	...	304
Carrownescarteene	...	301
Corredarragh	...	303
Coolosty	...	304
Calldraghmore	...	304
Correbeeg	304, 305	
Cappanegappull	...	304
Clonnykelly	...	305
Corremore	...	305
Curraghvillra	...	305
Cartronkelly	...	305
Correbeheragh	...	305
Clowneyowris	...	306
Cornagerry	...	306
Castlestrange	...	306
Correall	...	306
Clittagh	...	306
Coolecass	...	306
Clonemoagh	...	306
Carrowkeele	...	306
Carhustellane	...	306
Cloneagh	...	307
Clonlarge	...	307
Clonemunnagh	...	307
Carrownemully	...	304
Clonmeene	307, 308	
Clonequin	...	308
Camas	...	308
Cooley	...	308
Carrownemarley	...	308
Castlecoote	...	309
Corderryhugh	...	309
Creggs	...	310

BOYLE

C

Clonnegannon	...	311
Callough	...	311
Clonedermott	...	311
Carrowgarrow	...	311
Carrowreagh	311, 312	
Clonem ^e mullin	...	311
Carrowkeele	...	312
Crevee	312, 320	
Cornemucklagh	...	313
Corryard	...	313
Carginower	...	313
Clonteiragh	...	313
Cashell	...	314
Camagh	...	314
Coologhkeogh	...	314
Cartronreagh	...	314
Creaghnekeragh	...	314
Creaghnefearna	...	315
Creaghneglogh	...	315
Carrigallen	...	316
Cross	...	316
Carrownalta	...	316
Crossderrynevoyny	...	316
Crosstinhallaght	...	316
Cornegee	...	316
Creaghkinlenny	...	316
Cowlen	317, 318	
Carrobegg	...	317
Carrigedreane	...	317
Cargore	...	319
Carrowbeg	...	319
Camar	...	319
Carrowmore	...	320
Carrownegasshell	...	320
Cargin	...	320

Carginolt	...	320
Carrick	320, 322	
Clonbrien	320, 321	
Cornegalliagh	...	321
Clonokilly	...	322
Crenackmore	...	322
Clognee	...	323
Clonecaldry	...	323
Carwinmoyle	...	323
Corretlintroy	...	323
Cloncumerry	...	323
Clonemucklagh	...	324
Clonmore	...	325
Clonbeg	...	325
Creaghduffe	...	325
Crutt	...	325
Clooneboyher	326, 327	
Crossna	...	326
Corderry	...	327
Cloonegrange	...	329
Clonemege	...	329
Curlewes	...	329
Carrowmore	...	330
Corbally	...	330
Carrowgarve	...	330
Clonemomagh	...	330
Carrownegera	...	330
Carrownefeere	...	330
Carrowtrassna	...	331
Clonnamonaght	...	331
Clonshughane	...	335
Clogher	...	335
Cargincarragh	...	336
Carkefree	...	336
Camlin	...	337
Carrowkeele	337, 347	
Carrownagapple	...	337
Cornafeagh	...	337
Clownegarragh	...	339
Couldra	...	339
Clonkeage	...	339
Clonnycarra	...	340
Clonegawnagh	...	340
Clowneagh	...	342
Castleculloe	342, 343	
Carroward	...	343
Corretlaw	...	344
Cordreaghidd	...	344
Clownereskevin	...	341
Clownemannagh	...	341
Clooneoganden	...	345
Carrownoneene	...	345
Crevee	346, 351, 353	
Curragh	...	346
Corray	...	346
Clonragh	...	346
Caldraghowlagh	...	346
Caldravally	...	346
Callroe	...	346
Carrowculleigh	...	348
Creaghnegera	...	348
Carrowcreane	...	347
Carrocarrane	...	347
Carrowentogher	...	347
Carrowgarry	...	347
Clunear	...	349
Cloneagh	...	349
Cagher	...	349
Clunargett	...	350
Carrowneknockane	...	350
Clonally	...	350
Creggan	...	351
Clontaugh	...	351
Clonlott	...	351
Corclare	...	352
Coole Inny	...	352
Clonmont	...	352
Clorigh	...	353
Clonshamer	...	354

Carrowgarvy	...	354
Carrownoruddy	...	355
Corskeagh	...	355, 360
Corray	...	355
Cornageagall	...	357, 358
Carrownatonagh	...	358
Correycomyn	...	358
Carroward	...	358
Carrowgarrow	...	358, 360
Carrowcashell	...	358
Carrowmash	...	358
Clonfadda	...	359
Clagirnagh	...	359
Clonshanvoyle	...	359
Clondagarrow	...	360
Carrowreagh	...	361
Camboe	...	361
Carrowmore	...	362
Carrowboy	...	363
Coolerebore	...	363
Corbally	...	363
Corgarrow	...	363
Corleshane	...	364
Carwallen	...	364
Cashellnegree	...	364

BALLINTOBER

D

Derrinemenagh	...	10
Dromlough	...	13
Droghen	...	14
Drym	...	18, 19
Derrynbrack	...	24
Drumbane	...	30
Doorly	...	43, 44
Doohard	...	43
Derrin	...	46
Drumdamph	...	50
Drumclever	...	53
Dangin ó Birne	...	55
Danganeighter	...	57
Derrycoman	...	66
Drishegane	...	73
Derrinahiltagh	...	75
Derriantoha	...	76
Derrisecule	...	82
Derrym ^e story	...	88, 89
Derrycoole Island	...	89
Doories	...	95
Dowhill	...	103
Derryturke	...	105
Derrinturke	...	105
Derrym ^e carbry	...	106
Doogerrymore	...	107
Derrymeallagh	...	118
Derryvullan	...	118

BELLAMOE

D

Drumtample	...	132, 133
Dundermott	...	132
Dromonroe	...	144

MOYCARNANE

D

Derrymacky	...	159
Drumalagh	...	161

Roscomon

D

Derryneowen	...	168
Derris	...	171
Dooghill	...	172
Derrinshubbert	...	179
Donard	...	190, 191
Doughlim	...	191
Drumane	...	195
Derrycorke	...	199
Dracock	...	199
Drenane	...	206, 209
Derrowne	...	208
Driskin	...	214
Derrin	...	216
Dromodan	...	221
Downeene	...	229
Drumadd	...	229
Dromoda	...	230
Drumavellane	...	231, 232
Derry Dagh	...	235
Drisherhane	...	235
Derrincrull	...	179

Athlone

D

Derrywood	...	243
Derrycondra	...	244
Drumglas	...	244
Drum	...	245, 246, 248
Derry	...	255
Derrinlaw	...	255
Derrydoonecahell	...	257
Derrycough	...	259
Dondonnell	...	267
Derrycoule	...	270
Derrycahill	...	270
Dondermott	...	285
Dondermottitra	...	285
Dondermottoutra	...	285
Derrynceele	...	302
Dangin	...	302
Drumagh	...	305

Boyle

D

Derrinallin	...	316
Drumgarmore	...	316
Derriniskie	...	316
Dromore	...	317
Drumcormuck	...	322, 325
Drumcane	...	323
Derredooe	...	323
Derrenegarran	...	323
Drumbrick	...	323
Drumdamp	...	323
Derrin	...	324
Derrym ^{cc} dooglas	...	324
Derremargill	...	324
Derrinranna	...	324
Derrinaheele	...	324
Dervogh	...	324
Drumsellogh	...	325, 338
Derredoray	...	326
Derrabroane	...	326
Derrevoige	...	326

Derrefadda	...	327
Derrestokan	...	327
Derrenesheere	...	327
Derremaquirke	...	329
Drom	...	331
Derriman	...	333
Derrinelly	...	331
Drumans	...	334
Derretone	...	334
Dromrossny	...	338
Derrinsough	...	338
Drumlahard	...	338
Drumboylin	...	338
Drumsallagh	...	339
Drumullooe	...	339
Drumare	...	339
Drenesere	...	339
Drumharrow	...	340
Danow	...	340
Darrery	...	341
Drumharloe	...	342
Dawaght	...	342
Drumcallow	...	342
Dromagh	...	342
Drumshanko	...	344
Drumlin	...	345
Downeene	...	346
Derrine	...	348
Derrylagan	...	349
Derrynecarrahan	...	350
Derdry	...	358
Doongar	...	360
Drumhuer	...	361
Doughelone	...	361
Drumone	...	362
Dromur	...	362

Ballintober

E

Emlaghbrack	...	8
Emlagh	...	11, 116
Eskirre	...	27

Bellamoe

E

Emlaghglassny	...	128
Emlaghmore	...	130
Emlaghbegg	...	130
Emlaghnegree	...	130
Emlaghwoddy	...	131

Roscomon

E

Erry	...	179
Elphin	...	210
Enagh	...	211
Edanan	...	214
Eaden	...	215

Athlone

E

Eskerbane	...	255
Esker	...	262

Eskereagh	...	265
Errick	...	283
Emlaghnegree	...	308

Boyle

E

Emlagh	...	312, 342
Ellagh	...	320
Erras	...	332
Estersnow	...	334
Ennagh	...	342
Errer	...	348
Evelagh	...	350
Erreblogh	...	365
Eaden	...	353

Ballintober

F

ffearebreage	...	1
fienane Abby	...	42
feirkcile	...	50
fferaghmore	...	55
fieraghbegg	...	55
ffeaghbegg	...	79
ffeaghmore	...	79

Bellamoe

F

fferraghfine	...	127
ffoghernagh	...	137
ffarravaragh	...	141

Moycarnane

F

ffeddane	...	152
ffailte	...	160, 161

Roscomon

F

ffearnmore	...	168
ffearmanburry	...	173
ffearnebegg	...	176
fflaske	...	195
fflaskemore	...	208

Athlone

F

ffemore	...	252, 253
ffeachill	...	266
ffeaghbegg	...	270

F

ffevaghmore	...	270
ffevaghbegg	...	271

fferramore	...	280
ffunshinnaghoughter	...	282
ffunshinagheighter	...	283
ffearmarr	...	290, 292
ffarrensura	...	295
fferagh	...	297
fferagh m ^{cc} Teige m ^{cc} Donnell	...	298
ffearebrege	...	300
ffarrowkelly	...	306
ffuertey	...	307, 308
ffarrenekilly	...	310

Boyle

F

ffennanagh	...	312
ffarrenderran	...	320
ffarrencalliagh	...	320
ffarrenemigrasse	...	321
ffianne	...	331
ffannanerrin	...	333
ffasse	...	334
ffinnisklin	...	337
ffeagh	...	357
ffennor	...	361

Ballintober

G

Gortlockane	...	2
Grangerod	...	6
Gortgobban	...	7
Garranlaghan	...	23
Grange	...	26
Garrylaghan	...	26, 32
Gortincamedell	...	28
Gortavaclagh	...	28
Gortneneagh	...	30
Gortneglogh	...	31
Glaneline	...	34
Gortevroe	...	43
Gortagallen	...	74
Galloghmagherry	...	78
Galloghkelly	...	81
Gillstowne	...	83
Gortelehane	...	101
Gortnechorekoige	...	103
Grenaghan	...	108
Grannagh	...	108
Garturr	...	108
Glanvealla	...	111
Gortnespillane	...	114

Bellamoe

G

Gonaghy	...	137
Grange	...	144, 145

Moycarnane

G

Glentaine	...	151
-----------	-----	-----

Roscomon

G

Grawhue	...	169
Granchane	...	182
Garranaghan	...	182
Grange	...	188, 203, 222
Gortnedregagh	...	195
Glassganny	...	196
Glanbally Thomas	...	203
Gortsegart	...	208
Gortnager	...	214
Garrfoer	...	215

Athlone

G

Gortnecloghy	...	240
Gortskibbole	...	242
Gortneclogh	...	248, 249
Gortnebrannagh	...	248
Gortcousan	...	251
Gortnafree	...	257
Garrinferth	...	258
Grange	...	258, 260
Garrinpurle	...	258
Gortnescooleboy	...	258
Gortnegalliogh	...	261
Garrakearvy	...	262
Gortsegart	...	263
Gortnevolly	...	266
Gortnadilly	...	267
Glanrevagh	...	272
Gallybegg	...	288
Gortfubboyle	...	289
Gortnecappagh	...	290
Gortfadda	...	290
Gortnederry	...	291
Ganvins	...	291
Gortecarnane	...	291
Gortrahuedruedy	...	291
Gortwohy	...	291
Gortroary	...	292
Gortganny	...	292
Gally	...	294
Gortmaglogh	...	298
Glantubber	...	299
Glannagon	...	301
Gortrany	...	302
Gortrashell	...	302
Gortatotane	...	302
Gortetobber	...	303
Glannamur	...	303
Gortmore	...	304, 308, 307
Gortboy	...	304
Glanemore	...	304
Gortinclogh	...	305
Gortintrack	...	307
Cleanemodagh	...	304

Boyle

G

Gardrumenbegg	...	314
Gardrumenmore	...	314
Glean	...	315, 316
Creaghcarr	...	315
Creaghnaglough	...	315
Creaghkinleavy	...	315, 316

Glassdromin	316
Greenan	316
Gobnecarra	317
Glooris	323
Gortnegreher	325
Grangeagh	330
Glorie	335
Greie	336
Grannagh	337
Gortgrifsagh	340, 341
Garrylougharra	340
Gortubber	344
Gortneclough	347
Gortganny	349
Grallagh	354
Gortnacrofs	363

BALLINTOBER

H

BELLAMOE

H

MOYCARNANE

H

ATHLONE

H

ROSCOMON

H

BOYLE

Herishin 349

BALLINTOBER

I

Illa 17
 Inchycloghrim 81
 Inchyclause 81
 Inchyconгах 81

BELLAMOE

I

MOYCARNANE

I

ROSCOMON

I

ATHLONE

I

Inchyfadda 238, 242
 Imonaghan 240
 Island Coyle 253
 Islandcrofs 253
 Iskerbane 256
 Inchshrow 259
 Isker 262
 Iskerantagh 266
 Ianure 287

BOYLE

I

Inchymore 322
 Innishtirre 339

BALLINTOBER

K

Knockaghtagh 1
 Keely 2
 Knockmurray 7
 Knockroc 9
 Killmore 13, 53, 75
 Killaster 17, 19
 Killcorkey 18, 19
 Killmaine 18, 19
 Knocknecarragh 25
 Killtullogh 26, 30
 Killmurry 26
 Knockanally 27
 Kearhynane 29, 30, 31
 Killroodane 36
 Keirngarny 36
 Kennetty 42
 Knockbrenan 53
 Killeshannoge 57
 Killbride 60
 Knocknegawnagh 60
 Killerna 69
 Kerna 69
 Knockhall 84, 88, 89
 Killtullyvane 87
 Killetyhan 97
 Killgevan 100
 Killm'cough 101
 Killinboy 105
 Killtivan 105
 Killgartranyne 108
 Killnegarden 108
 Knockleagan 111
 Killmurry 111
 Kilberry 118
 Knockane 120

BELLAMOE

K

Killinraght 126
 Kreine 127
 Killurer 136
 Killtulloge 143

MOYCARNANE

K

Killgarrow 151
 Killmullroony 153
 Keely 157
 Killcashell 158
 Killvegley 157

ROSCOMON

K

Killevohan 172
 Killevattan 173
 Killgraffa 173
 Killglass 178
 Knocknevarnyboy 181
 Killm'ownany 181
 Killeduffe 182
 Killoghlin 182
 Killm'eanany 184, 185
 Kedlekin 184
 Kegglemore 186
 Killeslesny 188
 Kildulloge 188
 Killtrustan 190
 Killuckin 197
 Kargintulske 198
 Killconly 202
 Killfree 203
 Karrowscagh 204
 Killnedon 208
 Killerneher 208
 Knockacarrow 210
 Killeene 212, 213
 Knicklart 215
 Killboy 215
 Kinclare 216
 Killbrehall 216
 Kuniberr 218
 Killcorry 219
 Knocklunfeece 220
 Keilenedan 221
 Killeanoran 224
 Killenewarney 224
 Knocknaskagh 224
 Killm'Compsey 227
 Killnegallon 227
 Keyes 234
 Kennardbegg 234
 Kennardmore 234
 Kinclare 236

ATHLONE

K

Killm'collmack 243, 244
 Killinacoll 245
 Killogregh 248
 Killmurry 249
 Killeagh 251
 Knocknenowell 251
 Killtoome 253
 Killevarrine 257
 Killcarre 257
 Killmatroy 258
 Killreeny 261
 Knock 263
 Killaghan 264
 Killkenny 264
 Killnecartan 267

Killeglean 269, 270
 Killenowlagh 271
 Killnecartan 271
 Killin 272
 Killanverreene 272
 Killbane 273
 Killinevagh 275
 Killnekeanny 276
 Knockroggherry 277
 Killveoney 283
 Killurdkeeile 284, 285
 Killelagh 286
 Killnecartan 286
 Knockskehane 287
 Knockanaconner 288
 Killmas 290
 Killoges 292, 293
 Killnedeema 292
 Killiogh 293
 Killinvooy 294
 Knockroggherry 295
 Killoy 296
 Knockdromdonnell 298
 Killcrofs 299
 Killmian 300
 Knockmeanagh 301
 Knockbryanger 301
 Killeagh 301
 Killiameran 302
 Killomeahan 302
 Keenagh 304
 Killmore 304
 Killtries 310
 Killaghan 289

BOYLE

K

Kedie 312
 Knockrany 313
 Killcarbane 314
 Killronan 315, 316
 Kellouges 316
 Kenclare 319
 Knockvally 319
 Knocknepest 319
 Knockmone 320
 Knocknicker 320, 322
 Killedy 321
 Knocklogan 321
 Knockbrack 322
 Killelin 322
 Knockdamphe 322
 Knockdonnell 323
 Knockglass 323
 Knockroggherry 324
 Keeloges 324
 Knocknecorragh 325
 Killfaghne 326
 Killine 328
 Knockdoe 328
 Knockanroe 328
 Knocknecloghye 328
 Killnebrannagh 329
 Killerdooe 330
 Knocknecally 330
 Knockadowne 331
 Killanly 331
 Killbrone 333
 Knockvicker 333
 Killbrine 333
 Killoges 333
 Killbrane 333
 Knocknefushoge 336
 Knockrow 336

Killnecarrell 339
 Knockmashaw 339
 Killticumin 340
 Kanrickadarrin 340
 Knockboige 341
 Killcullagh 341
 Knockacarrow 343
 Killukin 344
 Knockadaltin 344
 Knocknamea 344
 Killcoalla 345
 Knockglass 346
 Knockmeneagh 346
 Killconner 350
 Killiman 352
 Killgarvy 356
 Killroan 356
 Knockrea 360
 Killevera 360
 Knockrow 361
 Killnetrine 361
 Killapugg 362
 Knockvonenedin 362
 Knockabran 364

BALLINTOBER

L

Lissthomasroe 5
 Lissboy 7
 Lishledy 7, 9
 Longfordenvagher 9
 Lackinkillin 18, 19
 Lissduffe 28
 Lissafarsoone 32, 35
 Lissaneny 35
 Lissconner 39
 Lecaroweene 40
 Loghkell 41
 Leitrim 43, 44
 Lissmaghloghlin 44, 45
 Lissnagree 44
 Lissgobane 49
 Lissteple 49
 Lackagh 57
 Loghneean 63
 Lissnamolt 64
 Lissnacrevigh 68
 Lissbryly 70
 Levallyroe 73
 Lisssherquile 73
 Lissphillipp 73
 Lurga 73
 Lissnegeragh 73
 Lissnanariagh 76
 Leccarowe 82
 Leccarrow 85
 Leggan 85
 Lisshallwee 110
 Lissnecarrow 111
 Lisslaghna 115
 Lissmurtagh 117

BELLAMOE

L

Lissdonnagh 126
 Leamore 128
 Lissanuskey 130
 Larragh 132
 Leybegg 133
 Leccarrow 134
 Lissenteane 140

MOYCARNANE

L

ROSCOMAN

L

Lissnem ^c Gillsee ...	166
Lissbane ...	166
Lissard ...	166
Lissmore ...	167, 171
Lissduffe ...	167, 170, 171, 187
Lissnebarke ...	169
Lissnertrin ...	170, 171
Lacken ...	172
Laneglenan ...	172
Lissrey ...	176
Lissneshagh ...	177
Lisshindonnell ...	180
Lissneranny ...	180
Lissnegalliagh ...	180
Lissnapuball ...	182
Lissniffy ...	183, 184
Leccarrow ...	185
Lisslavan ...	187
Leagh ...	188
Leitrim ...	190
Loggs ...	191
Lissballynarden ...	191
Lisstotan ...	194
Lissbane ...	194
Lissduffe ...	194
Lissnenalegg ...	195
Lisscorkey ...	198
Lissneaty ...	198
Lissnecan ...	198
Lissafooka ...	201
Lussegg ...	207
Luggboy ...	209
Lathleaske ...	210
Lissboy ...	212
Lorgan ...	212
Lissanardidle ...	215
Lackan ...	218, 220, 222
Lissnemurran ...	221
Lissmaddy ...	224
Lissvilly ...	224
Lissdorrnan ...	224, 225
Lisskew ...	225
Lissenabole ...	227
Lissenegarve ...	228
Lissmacoole ...	228
Lissmullroe ...	228
Leccarroe ...	230, 233
Lissconey ...	231
Largatt ...	235
Lurgan ...	235

ATHLONE

L

Lissdelure ...	243
Laughill ...	256
Lissnagull ...	256
Lissruckeda ...	257, 261
Lis Cham ...	258
Lisscorr ...	260
Lisshecahellen ...	261
Loghanebragh ...	261
Lisfin ...	261
Lissenranaghan ...	267

Lissduffe ...	267, 296
Lissnapukie ...	272
Lissnemanragh ...	273
Lissnemuckullagh ...	273
Lisshafooke ...	276
Lisswilliam ...	276
Luckan ...	283, 290
Lissnegabragh ...	285
Lissdonnell ^{ec} Shane ...	291
Lissnaponragh ...	293
Lissegarroug ...	293
Luggnamuck ...	294
Lishnaghcony ...	294
Lisnagree ...	299
Lissnacone ...	295
Lissmoore ...	295
Lissdallen ...	296
Lackin ...	297
Lissmalisda ...	297
Labbogg ...	298
Lisseniske ...	299
Lissakeaghan ...	302
Lissenreagh ...	302
Logboy ...	302
Lissdangan ...	302
Lissincryn ...	302
Lisstotant ...	302
Lishincrone ...	302
Lisseightragh ...	303
Lissnesillogh ...	303
Lissineanagh ...	303
Lissnelannuffe ...	303
Lisscoffey ...	304
Lissneplay ...	304
Lisscoffey ...	305
Lissnegeragh ...	305
Lissalenna ...	306
Leccarrow ...	307
Lisseeville ...	308
Lishnatra ...	309
Lisstrem ...	309

BOYLE

L

Lurga ...	312, 316
Lishanewnallen ...	314
Larganboy ...	317
Larro ...	319
Lifsmulkane ...	321
Longford ...	322
Loortaine ...	322
Lurgee ...	323
Loughskeane ...	327
Leaghderry ...	327
Leagharrow ...	328
Lisherdra ...	330
Legnadooe ...	330
Leam ...	330
Loughkee ...	333
Lecarrownegalliagh ...	335
Lissfarrellboy ...	339
Lissduffe ...	339
Lisscahell ...	341
Lisscummin ...	341
Lissm ^c Shamer ...	342
Lissm ^c Gilleboy ...	342
Losskee ...	342
Legwey ...	343
Levallingallen ...	345
Lackan ...	345
Lishmore ...	346
Lissphillip ...	348, 351

Lishaquill ...	350
Lissconnell ...	350
Loghlylin ...	352
Lissduffe ...	354
Lissegare ...	354
Leatrimcaghter ...	354
Lisstomneale ...	354
Lisscomneale ...	356
Lishergoole ...	356
Lagginty ...	357
Lissegarroug ...	358
Lacken ...	360
Lissloughlin ...	360
Lurgan ...	361
Lissdowley ...	362
Lissgawlis ...	362
Leamgir ...	363
Lissaginoge ...	363

BALLINTOBER

M

Moyne ...	2
Mellaghmore ...	6
Mellaghbegg ...	7
Mangagh ...	15
Millick ...	16
Monneboy ...	18
Moyh ...	28
Mealteran ...	28, 29
Munerom ...	39
Moyglafs ...	58, 83
Monyduffe ...	59
Mountner ...	73
Mogher ...	75, 119
Magnilla ...	78
Muckinagh ...	82, 93
Mullagham ^{cormack} ...	84, 89
Merlycony ...	85
Millecony ...	87, 92

BELLAMOE

M

MOYCARNANE

M

Moore ...	159, 160
-----------	----------

ROSCOMON

M

Mogher ...	168
Moyher ...	171
Mellycunna ...	173
Moyntagh ...	179, 181, 182
Mungamore ...	181
Mehannagh ...	187
Moyneboy ...	201
Munmorragh ...	206
Mulleneshee ...	221
Mullaghreagh ...	222
Mantower ...	235

ATHLONE

M

Munkslan ...	238
Moyvannagh ...	250
Mulla ...	251
Moyvannan ...	253
Miltowne ...	271
Mullaghardagh ...	277
Moigh ...	280, 297, 309, 310
Meaghan ...	295
Moyletragh ...	296
Monymore ...	297
Monymore ...	296
Mote ...	299
Moydow ...	300
Moylish ...	307

BOYLE

M

Moyhill ...	313, 315
Mohir ...	314
Mulloge ...	220
Mannagh ...	230
Mackmayne ...	331
Moigh ...	339
Meery ...	341
Mackenedella ...	343
Mullamore ...	344
Moyhidden ...	364
Marroree ...	365

BALLINTOBER

N

Nelleson ...	43
Newtowne ...	104

BELLAMOE

N

Newtowne ...	126
--------------	-----

MOYCARNANE

N

Nedanferragh ...	196
------------------	-----

ROSCOMON

N

Nedanferragh ...	196
------------------	-----

ATHLONE

N

Nedanferragh ...	196
------------------	-----

BOYLE

N

BALLINTOBER

O

Owre ...	21
----------	----

BELLAMOE

O

Orran ...	127
Orraneclabby ...	127

MOYCARNANE

O

ROSCOMON

O

Ogelly ...	204
Old Castle ...	205
Owen ...	213
Oulegart ...	231

ATHLONE

O

Onnagh ...	264
------------	-----

BOYLE

O

Ossnow ...	349, 341
------------	----------

BALLINTOBER

P

Poulanaite ...	26
Prunebole ...	73
Ports ...	95

BELLAMOE

P

MOYCARNANE

P

Pallice ...	168
Pollimoghan ...	223
Pattahan ...	232

ROSCOMON

P

Pallice ...	168
Pollimoghan ...	223
Pattahan ...	232

INDEX OF LANDS

ATHLONE		
P		
Portes	276
Prehane	301
BOYLE		
P		
Portnecrannaght	312
Portnedarragh	321
BALLINTOBBER		
Q		
BELLAMOE		
Q		
MOYCARNANE		
Q		
ROSCOMON		
Q		
ATHLONE		
Q		
Quiltmore	307
BOYLE		
Q		
BALLINTOBBER		
R		
Rahnellyagh	1
Rameage	2
Rakearan	2
Rossmeane	3, 4
Rathlare	6
Rathbarne	6
Rathlegg	9
Rahin	17
Ranenaligg	18
Ross	27
Rathleanny	32, 35
Rathconner	38
Rahmore	42
Ramarraghtmeragh	55
Row	56
Rathvenyn	62
Runekaba	73

Reanbegg	76
Ratenagh	82
Roame	87, 92, 93
Runeany	106
Ramyole	109
Ranodagh	113
Rafoadagh	113
Rahardeeven	114
Rusheene	116
Rahardagh	117
Ruskagh	119
BELLAMOE		
R		
Raghmeane	126
Rennevack	126
Ross	127, 132
Raharran	136
Raheveran	136
Runimore	139
Runymerkeogh	142
Raymore	143
Rahammurian	144
MOYCARNANE		
R		
Rapheake	158
Raghrabegg	162
ROSCOMON		
R		
Rawleh	177
Rathmore	188
Ramore	194
Renny	194
Runy	201
Rannaglee	204
Ross	209
Ralagh	210
Runeroge	211
Ragheene	211
Rathnee	212
Runtevellane	213
Rathroe	214, 215, 216
Runnefarnane	217
ATHLONE		
R		
Ruskagh	240
Rockane	255
Runnegan	287
Raharrowbegg	289
Rowerkelly	290
Raharrin	289
BOYLE		
R		
Rahenerrin	315
Raighanwaine	316
Russhin	320, 342

Reiske	342
Rumball	345
Rumrudan	346, 347
Rathroe	359, 354, 360
Rathlevey	355
Raghaderga	363, 364
Rathdownen	364
Rentegall	365
Runnecacka	347
Ratallan	345
BALLINTOBBER		
S		
Skregg	25
Scarvagh	27
Smaghran	38
Slattagh	41
Slewkinorra	43, 45
Shehane	43
Shanballymore	77
Sleveene	114
BELLAMOE		
S		
Shancoe	132
Skehinegan	140, 141
MOYCARNAN		
S		
Shanballyhugh	155
Skeagh	159
ROSCOMON		
S		
Shonevagh	166
Shanballylyne	176
Shroe	196
Stealan	203
Shankill	214
Scormore	222
Skeaghmore	227
Shamony	233
ATHLONE		
S		
Shanvoy	247
Shavoy	248, 249
Stratamery	251
Shrowan	254
Shanvallynanty	254
Syvenan	260
Shanvallynemodagh	260
Shanballym ^{cc} manus	261
Shraduffe	263
Sheane	264

Skeaghnemuck	265
Sluttredmond	265
Skevally	266
Shanbouleduffe	266
Shanballysymon	272
Shanballyloskey	275
Shanebane	289
Skrigg	294
Shragh	295
Shanballym ^{cc} Conner	296
Skrine	297
Shranedoughy	305
BOYLE		
S		
Sleaveroe	311
Seltinveny	315
Shemohill	320
Smutternagh	333
Sronekeragh	341
Shanballysallagh	346
Simoney	343
Skregg	344
Sheeragh	346
Scormore	347
Scorbegg	348
Shee	353
Sheevenane	355
Skaghmchinsey	361
Scalpe	361
BALLINTOBBER		
T		
Termonbegg	6, 10
Termonmore	10
Taughnarrow	14
Tolcane	17
Tully 18, 45, 85, 86, 87, 91, 94, 95	...	20
Toneroe	20
Tonlagee	37, 38, 39
Turloghm ^{cc} evodrig	43, 44
Tullagh	46
Tullesegan	54
Tawnaghan	55
Tullustegan	58
Tawnaghmore	59
Toledy	62
Turmugg	65
Trist	66
Tolehane	73
Trine	73
Towzm ^{cc} Eagan	76
Tullaghfussoge	77
Tuam Iverbegg	100
Tuam Ivermore	101
Tuamgrannell	102
Trimtevoy	108
Tawm ^{cc} granehy	108
Trillgowlane	108
Tubber Ilvy	115
Termonbarry	119
BELLAMOE		
T		
Tobberkeigh	136

MOYCARNANE		
T		
Tomshura	152
Tullross	154, 155
Tullogh	158, 160
Tullaghanmore	159
Teirnedarne	161
ROSCOMON		
T		
Tonwagrannell	173
Trenevulgun	180
Treeneeve	180
Tomloherny	180
Tawnaghmore	180
Troyle	182
Tullyvarran	183
Tullin	189, 190
Tilske	205
Tomonagh	205
Tubber Rory	207
Tully	209
Tottanagh	211
Tawnaboy	218
Tobberbreedy	219
Tromage	219
Torohoile	219
Treeve	219
Tollenherrick	221
Tomore	221
Teigh	221
Termore	227
Tawny	232
Tawnycatten	233
Tullantippin	207
ATHLONE		
T		
Taughraine	240
Thaduffe	246
Tobberbreedy	255
Tullaghnemagh	257, 272
Taghm ^{cc} connell	263, 264
Turloghm ^{cc} ore	264
Tawnagh	265
Turloghnegapple	266
Tobberm ^{cc} Laughlin	267
Trenane	272
Tulleneeny	272
Turrock	276
Torpanbegg	277
Torpanmore	277
Taghboy	280
Tybrodan	288
Tubbernecalvy	291
Tubber Iconner	292
Tiremany	292
Tobberoyge	297
Tullaghmadderry	297, 299
Tulleroe	300
Togherfine	300
Tourenebyny	302
Tobberkeogh	303
Tobbervaddy	309

INDEX OF LANDS

		BOYLE	
		T	
Tubber	331
Tirvane	334
Tullehanataw	311
Tornagee	312
Tonregeeh	312
Tulloghenen	314
Tullanaghah	315
Trinerevagh	315
Tullaghanally	316
Timjane	316
Tawlaght	316
Tewrogh	319
Tullanahaha	324
Tullanahunchen	325
Tullevall	325
Tullygrennagh	325
Tawnycussy	326
Tawnydrissoge	326
Fennecarrow	329

Teaghwoyne	329
Turloughboy	330
Tullagh	331
Tulloboy	335
Tullavaghan	335
Trinagree	336
Trinemarly	336
Tumnagh	340
Tuinegan	340
Tullaleage	341
Tullycottan	341
Tobber Turin	342
Tormore	343
Torrymartin	344
Tawlagh	344
Trineboy	345
Tullaghboy	345
Tarton	348
Tullyartagh	348
Tullagh	349
Tawnadrihoge	350
Teaghboyne	356
Tullaghlin	359

BALLINTOBER			
U			
Umma	72
Umrockmore	80
Umrockbegg	80
BELLAMOE			
U			
MOYCARNANE			
U			
ROSCOMON			
U			
Urney	178

ATHLONE			
U			
BOYLE			
U			
Urlare	319
Umore	319
Urlannagh	321
Uleagh	350
BALLINTOBER			
W			
BELLAMOE			
W			

MOYCARNAN			
W			
ROSCOMON			
W			
ATHLONE			
W			
Warren	287
BOYLE			
W			

This Alphabet Ex^d by W. H. Clk in ye Q^t : R^{ts} :

Ballintobber barony¹
*Cont. ye Parishes of**—

BALLINTOBBER ²	1
KILLKEVIN ²	5
KILLCORKEY ²	17
KILLTULLOGH ²	20
DERAN ³	37
KILLBRIDE ⁴	37
KILLMORE ⁵	52
ROSCOMON ⁶	62
TEMPLE INENAN ⁷	62
CLONTOUSKERT ⁶	74
KILLGLASS ⁸	82
KILLFEGIN ⁶ [KILGEFIN]	96
KILLTEVAN ⁶	104
BASLISKE ²	109
TARMONBARRY ⁹	118

¹ Now represented by the baronies of Ballintober North, Ballintober South and Castlereagh. The Survey of 1636 returns in this barony (Ballintobber) part of the parish of Fiarty (Fuerty) containing the lands of Lishgallane, Clooneene, and Cloone; see Introduction. ² Present barony of Castlereagh; see, also, par. of Ballintober, p. 137 of text. ³ Cf. present parish of Kilbride, barony of Ballintober South. ⁴ Present baronies of Ballintober S. and Roscommon. ⁵ Barony of Ballintober N. ⁶ Barony of Ballintober S. ⁷ Cf. present parish of Roscommon, barony of Ballintober S. ⁸ Present baronies of Ballintober N. and Roscommon. ⁹ Barony of Ballintober N.

* The pagination is to the text.

County of Roscommon

County of Roscomon Ballintubber Parish Ballintubbr West Barony

No. of Reference in ye Alpha-bett	No. of Reference in ye Plott	Proprietors Names Anno: 1641	Denominations	Number of Acres unprofitable	Numbr. of Acres profitable	No. of profitable Acres disposed of on ye Acts	To whom soe disposed with their Title whether by Decree, Certificate or Patent, References to ye Record thereof	No. of ye Book or Roll & of ye Page or Skin ¹	No. of ye pfittable Acres remaining undisposed ²
1		Charles o Connor Don	Bracklone one Quarter Arable & Course heath Pasture ..	— 098..0..00	012..0..00 198..0..00	} 210..0..00	Hugh o Connor ∇	[ACRES] 210	Thomas Connor ³ ⊗
2		Thirlagh o Connor Donnogh o Connor Donnell mc Phelim Dun o Connor : $\frac{1}{2}$ cart found for him	Rahnellyagh $\frac{1}{2}$ qr whereof $\frac{2}{3}$ belongeth to Thirlagh o Connor & $\frac{1}{3}$ to Donnogh o Connor $\frac{1}{2}$ qr. Course heath belonging thereto:	— 055..0..00	014..0..00 122..0..00		} 136..0..00	Hugh o Connor ∇	136
3			Carrowreagh $\frac{1}{2}$ qr. Arrable & good Pasture Heathy Pasture to ye same Cont.	— 025..0..00	042..0..00 050..0..00	} 087..0..00 005..0..00		Theophilus Sandford \angle <i>Plus</i>	
4		Charles Connor Dun	Knockaghtagh and Carrowbane 2 Quartrs Arable & good Pas- ture Cont.	—	208..0..00		208..0..00	Theo. Sandford	

County of Roscomon Ballintubber Parish Ballintubber West Baro :

5			Moyne & Rameage 2 qrs. Arable and Pasture Cont. Pasturable heath	— 083..0..00	031..0..00 188..0..00	} 219..0..00	Hugh o Connor ∇	219	Thomas Bourke ⊗
6			Keely $\frac{1}{2}$ a qr: Arable & pasture	—	053..0..00		053..0..00	Hugh o Connor ∇	53
7			Fearbreag $\frac{1}{2}$ Quartr good pastr: being dry heath Cont: ..	046..0..00	092..0..00	} 092..0..00 035..0..00	Duke of Yorke \angle Irriell Farrell ∇	226	Alexr. Mountgomery ⊗
8			Gortlochane $\frac{1}{2}$ a Quartr Arrable & Pasture Cont: Dry heath to ye same A wast bogg belonging to ye same	008..0..00 017..0..00	076..0..00		076..0..00	Duke of Yorke \angle	
9		Charles o Connor Dun	Ballymageher $\frac{1}{2}$ qr. Arrable & good Pasture Cont.	—	206..0..00	206..0..00	Hugh o Connor ∇	206	Thomas Bourke ⊗
10			Ballyfinagan 2 qrs. Ballyndagin, Ballyfinagan & Rakearan 2 qrs. Arable & good Pasture Cont. }	—	110..0..00	} 010..0..00 136..0..00 136..0..00	Dominick Mead ∇ Anthony Kirwan ∇ Duke of Yorke \angle		Alexr. Mountgomery ⊗
			A pcell of Carragh & Moorish ground }	036..0..00	036..0..00				

County of Roscomon Ballintubber Parish Ballintubber West Barony

11		John & Teige Tully	Cleaghboybegg $\frac{1}{2}$ a qr. equally between John & Teige Tully arable pasture and some part heath Cont. More a Controversy between the Tullyes & ye Lord President Cont.	— 004..0..00	080..0..00 015..0..00	} 095..0..00	Marke Tully ∇		
12		Christopher Keruan	Ardniskan Ballyfinegã 2 Quartrs. arable & pasture Cont more a parcell of Pasture—belong- ing to the same }	— —	258..0..00 011..0..00		} 269..0..00	Duke of Yorks \angle	318
13		Charles o Connor Dunn	A parcell of Gleab Land in the aforesaid quartrs. Cont. }	—	006..0..00	} ∇ C:			
			Rosmeane a/s Ballintubber where- on Charles o Connors house & Castle standeth containing of Arable and Pasture	—	177..0..00		177..0..00	Hugh o Connor ∇	177

¹ The particulars which the captions of this and the succeeding column indicate are not furnished by the text; these last two columns were availed of for other purposes—in the present instance, to record the names of the purchasers of lands forfeited in 1688 and the number of acres thereof; a fuller explanation appears in the introduction. ² See preceding note. ³ Quære Thomas Burke; see Abstracts of Conveyances by Trees. Forfeited Estates, 1688, p. 384, 15th Rep. I. Record Commn., 1825.

County of Roscomon Ballintubber Parish Ballintubber West Baro.

No. of Reference in ye Alpha-bett	Proprietors Names Anno: 1641	Denominations	Number of Acres unprofitable	Numbr. of Acres profitable	No. of profitable Acres disposed of on ye Acts	To whom soe disposed with their Title whether by Decree, Certificate or Patent, References to ye Record thereof	No. of ye Book or Roll & of ye Page or Skin ³	No. of ye plittable Acres remaining undisposed ³
							³ —See note (x) on p. 11 as to contents of these columns	
							[ACRES]	
14	[Quaere, Charles O Connor Don ¹]	Ardnamullagh 2 qrs. & Cloneclabbin one Qr: & ½ of Arrable & good Pasture Cont. .. } Cloneclabbin 2 Qrs. } more a pcell of good Heathy Pasture belonging to ye same .. } A parcell of wast Bogg to ye same Cont. }	— 178..0..00 037..0..00	223..0..00 091..0..00	314..0..00	Duke of Yorke		Alexr. Mountgomery ⊗
15	Earle of Corke ..	Bohogh one Town Land Arrable and good Pasture }	—	291..0..00	291..0..00	Earle Corke P. 4 Qrs.		
16		A Parcell of wast Bogg bounding with ye Quartr of Rosmeane & ye 2 qrs of Ballynagan and Ardnesk: Cont. }	243..0..00					
17	Captn. Bryan o Connor brother to Charles Connor Dunn	Clonykerny, 1 qr. arable & Pasture Cont. }		066..0..00	010..0..00 060..0..00	Mathew Simpson z Roger o Connor z	132	James Walker ⊗
		Cloonagh ½ Quartr. }	—	054..0..00	054..0..00	Duke of Yorke \angle		Alexr: Mountgomery ⊗

County of Roscomon Ballintubber Barony Killkevin Parish

1	Bishop of Elphin ..	In Clonecouse 2 qrs. } Adregoolle one Cartron cont. of Arable & some heathy Pasture } A parcell of Bogg to ye same and Beaghy }	— 095..0..00	063..0..00	063..0..00	B \times of Elphin P. 1 Cart		
2	Captn. Bryen o Connor ..	Clonbyden 1 qr. of Arrable & long heathy Pasture Cont. .. }	013..0..00	097..0..00	097..0..00	John Eyres \angle		
		A parcell of Bog to ye same Cont. ..	041..0..00					
3	John Vrrin ²	Listhomasroe: 1 qr. of Arrable & short heathy past. cont. .. }	010..0..00	074..0..00	074..0..00	John Eyres \angle	96	Henry Sandford ⊗
4	Charles o Connor Dunn ..	Carrowkeile: 1 qr. in Mortgage to John Ridge }	—	083..0..00	088..0..00	Walter Spring z		
		A parcell in Controversy Cont }	—	005..0..00				
5	Dermot o Connor } brother to Charles }	Carrowgaroh: 1 qr. in mortgage to John Ridge }	—	072..0..00	072..0..00 072..0..00	Roger Jones \angle Nicco: Browne z		

County of Roscomon Ballintubber West Barony Killkevin Parish

6	Hugh Oge Connor: } Brother to Charles }	Melaghmore 1 Qr. Cont. of arrable & short heathy Pasture .. }	007..0..00	059..0..00	059..0..00	Garrett Cruice z		
7		Carrowdowan 2 qrs. of long heathy Moorish grownd & Course pasture & some arrable Cont. .. }	146..0..00	146..0..00	044..0..00 102..0..00	Theo: Sandford \angle Walter Spring z		
24	Earle of Clanrickard ..	The part of ye 7 Quartrs: of Termonbegg being arable & Pasture containing }	—	095..0..00	095..0..00	Earle Clanrickard W		
8	Hugh Oge o Connor ..	Grangroade, 1 qr: of long heath & Moorish grownd with a Little arable Cont. }	87..0..00	043..0..00	043..0..00	Edmond Malone z		
9		Grangroade: 2: qrs. } Rathlare 1 qr. of arable and meadow Cont. }	—	042..0..00	042..0..00	Walter Spring z		
10		Rathbar: 1 qr. of arable and Pasture Cont. }	—	041..0..00	041..0..00	Theo: Sandford \angle		

¹ Blank in text; see Headfort Book of S. & D., p. 327.² Quaere Urrin.

County of Roscomon Ballintobber West Barony Killkevin Parish

No. of Reference in ye Alphabet	Proprietors Names Anno: 1641	Denominations	Number of Acres unprofitable	Numbr. of Acres profitable	No. of profitable Acres disposed of on ye Acts	To whom see disposed wth their Title whether by Decree, Certificate or Patent, References to ye Record thereof	No. of ye Book or Roll & of ye Page or Skin ¹	No. of ye pfittable Acres remaining undisposed ¹
11		Mullaghbegg 1 Qr. of arrable & pasture being 1 qr. Cont. .. }	—	042..0..00	{ 026..0..00 016..0..00 026..0..00	Thomas fitz Gerrald 4 Garrett Cruice 4 Robert Mason 4	[ACRES]	
12	Charles o Connor Dun ..	Gortgoban 1 qr. contain of arrable and pasture .. }	—	084..0..00	084..0..00	Walter Spring 4		
13		Knockmurray 1 qr. of arrable & some pasturable Curragh cont. }	011..0..00	108..0..00	108..0..00	Theo: Sandford L		
14		Carrowmore: 1 qr: of Arrable & pasturable ground wth some Curragh in mortgage to Bourk from Charles Connor Cont. .. }	009..0..00	090..0..00	090..0..00	Walter Spring 4		
15	Dermot mcConnor Turlogh ballogh ¹ mc	Lisboy: 1 qr. Lishledy 3 Cartrons Cont. of Arrable & good Pasture & Meadow West Bogg contain .. }	—	171..0..00	228..0..00	Theo: Sandford L		

¹—See note (1) on p. 11 as to contents of these columns

County of Roscomon Ballintobber West Barony Killkevin Parish

16	Bishop of Elphin ..	Emloghbrake 1 qr: Arrable and Pasture .. A parcell of wast Bogg belonging to ye same. }	— 044..0..00	109..0..00	109..0..00	✠ B Elphin 1 qr.		
17	Captn. Bryan Connor ..	Beahye one Qr. in mortgage to Hubert flinn — Arrable & Pasture Cont. .. A parcell of wast Bogg—belonging to ye same .. }	013..0..00 095..0..00	065..0..00	065..0..00	Roger Connor 4	193	James Walker ⊗
18	— ..	A parcell of Mosse & Bogg betwixt Clondacarrow and Beagh Cont. .. }	102..0..00					
19	William Molloy ..	Clondacarrow 2 qrs. Arrable, Pasture & wood meadow along ye Lake side .. }	—	203..0..00	{ 073..0..00 128..0..00 002..0..00	Mathew Simpson 4 Duke of Yorke L Plus	126	Alexr: Mountgomery ⊗
20	Charles o Connor ..	Clonsallagh 1 qr of Arable and Pasture Cont. .. more a pcell of arrable & pastr: Cont. A pcell of pfit Bog to ye same Cont. A pcell of wast Bogg .. }	— 20..0..00 053..0..00	070..0..00 037..0..00 020..0..00	{ 057..0..00 070..0..00	Countess of Fingall 4 Theo: Sandford L		

County of Roscomon Ballintobber West Barony: Killkevin Parish

21	William Mulloy ..	Longfordenvagher, 1 qr. Arrable & heathy past. Cont. .. A parcell of Arable and Meadow in Controversy wth this & ye 3 Cartrons of Lishledy Cont. .. More a pcell of arrab & Pasture in Controversy wth this & ye 3 Cart. of Lishledy cont. .. A Parcell of Bog belonging to Longford Cont. .. Another pcell of Bog to ye same .. }	012..0..00 — — 036..0..00 20..0..00	130..0..00 019..0..00 014..0..00	{ 082..0..00 057..0..00 027..0..00	Mathew Simpson 4 Connor O Connor 4 Theo: Sandford L		
22	Charles o Connor Dunn ..	Knockroe 1 qr of short heathy Pasture & som Turlogh .. A Parcell of Bogg to ye same .. }	025..0..00 024..0..00	126..0..00	126..0..00	Theo: Sandford L		
23	Hugh oge o Connor Dun ..	Rathlegg 2 qrs. Arrable Meadow & some Curragh Cont. .. A pcell of Bog to ye same cont. }	021..0..00 011..0..00	108..0..00	119..0..00	Walter Spring		

¹ Dermott O Connor in Headfort Book of S. & D.

County of Roscomon Ballintobber West Barony Killkevin Parish

No. of Reference in ye Alphabet	Proprietors Names Anno: 1641	Denominations	Number of Acres unprofitable	Numbr. of Acres profitable	No. of profitable Acres disposed of on ye Acts	To whom soe disposed with their Title whether by Decree, Certificate of Patent, References to ye Record thereof	No. of ye Book or Roll & of ye Page or Skin	No. of ye pfittable Acres remaining undisposed
24	Lord President ¹	Tormonmore 2 qrs. Arable & Pasture Cont. A parcell of Arable Cont. A pcell of Turf Bog to ye same A great Bog to Tormonmore neer wast Cont.	— — 004..0..00 127..0..00	227..0..00 013..0..00	130..0..00 083..0..00 178..0..00	Walter Spring ∇ Earle Clanrickard 1 qr. W Lord Ranalagh ² 1 qr.		
25	Earle of Clanrickard	The rest of ye two qrs. of Termonbegg containing of Arable and Pasture	—	030..0..00				
26	—	Anothr pcell of Tormonbegg	—	077..0..00				
27	—	More of Tormonmore Cont. of Arable & Pasture More a pcell of Bogg to Tormonbegg Cont.	— 082..0..00	044..0..00				
28	Hugh Oge Connor	Clonerine & Derryneminagh 2 qrs. Cont of Arable & Pasture with some wood	—	206..0..00	206..0..00	Countess of Fingall ∇		

County of Roscomon Ballintobber West Barony Killkevin Parish

29		Ballyndromlye 2 qrs. & Emlough 1 qr where ye Castle standeth & a Mill Cont.		275..0..00	300..1..13	Theo: Sandford \sphericalangle		
30	William Molloy	Arim Cashell and Clontraske 3 qrs. Cont of Arrable and Pasture more wood pt. of ye 3 quartrs more of course heathy pasture more of heathy pasture to the same	— — — 016..0..00	385..0..00 056..0..00 062..0..00 041..0..00	544..0..00	John Hawes \sphericalangle		
	Arim & Meelickdooh Cashell & Arimbegg Clontraske & Dromlawlin	1 qr. 1 qr. 1 qr.						
31	William Molloy Clonekeene and Cloncouragh }	Clonkeine 2 qrs. 2 qrs. Arrable & Pasture Cont. more of Turf Bogg Cont more of wood Pasture Cont	— — 017..0..00 004..0..00	366..0..00 015..0..00	381..0..00	Theo: Sandford \sphericalangle		
32	—	A great Bog in common neer wast Cont.	3242..0..00					

County of Roscomon Ballintobber West Barony: Killkevin Parish

33	Connor mc Dualtagh Hanly	Clonshaver 1 Cartr. Arrable & pasture Cont More of woody Pasture to ye same More of woody Pasture to ye same	— 010..0..00 042..0..00	025..0..00 022..0..00 042..0..00	057..0..00 067..0..00	Theo: Sandford \sphericalangle Phill: Hore ∇		
34	Hugh oge Connor	Creaghleagh } 2 qrs cont. & Clonemalos of Arrable & Pasture more of heathy past: cont. more of Bog	— — 010..0..00 066..0..00	100..0..00 021..0..00	121..0..00	Danll o Connor & als ∇		
35	—	A great Bogg in Comon being all wast Cont.	1117..0..00					
36	Hugh Oge Connor Dunn	Annaghvagherie 1 qr. cont. more by distribution	— —	020..0..00 020..0..00	040..0..00	Danll. O Connor & als ∇		
37	—	Clonduffe $\frac{1}{2}$ a qr of Arable & Pasture Cont.	—	078..0..00				
38	—	Clondowe als Cloncouse Cont. of Arrable & Pasture	—	038..0..00	038..0..00	Danll. o Connor & als ∇		

¹ Quære, Roger (Jones) 1st Visct. Ranelagh.² Arthur, 2nd Visct. Ranelagh.

County of Roscomon Ballintobber West Barony : Killkevin Parish

No. of Reference in ye Alphabet	Proprietors Names Anno: 1641	Denominations	Number of Acres unprofitable	Numbr. of Acres profitable	No. of profitable Acres disposed of on ye Acts	To whom soe disposed with their Title whether by Decree, Certificate or Patent, References to ye Record thereof	No. of ye Book or Roll & of ye Page or Skin ¹	No. of ye pfittable Acres remaining undisposed ¹
							¹ —See note (1) on p. 11 as to contents of these columns	
							[ACRES]	
39		Annaghloogh ½ a qr. Cont. of Arrable & Pasture }	—	017..0..00	017..0..00	Laughlin Fallon ✕		
40	Tumultagh mc Cahernagh	Dromlough 1 qr. Arrable and Pasture Cont }	—	061..0..00	061..0..00	Laughlin Fallon ✕		
41		Clonsucke ½ a qr & Clonbanow ½ a qr Arrable & Pasture Cont } Another parcell of Clonsucke being wood Cont. }	014..0..00	089..0..00 016..0..00	104..0..00	Danll. o Connor ✕		
42	Johnin mc Kerny	Clonsucke another ½ qr. of Arrable & Pasture Cont. }	—	054..0..00	045..0..00 009..0..00	Danll. O Connor ✕ Laughlin Fallon ✕		
43	Hugh Oge Connor Dun	Killmore 1 qr. cont. of Arrable & Pasture } more of wood Cont }	—	056..0..00 009..0..00	014..0..00	Danll. o Connor ✕		
44	— — —	A great wast bog lyeing between Cloncann Taghnarrow Killmore Clonsuke. & divers other containing }	1078..0..00		053..0..00	Duke of Yorke L	74	Alexr. Mountgomery ⊗

County of Roscomon Ballintobber West Barony Killkevin Parish

45		Clonkeane 2 qrs. cont. of Arrable and Pasture } more of Bog to ye Same } more of wood to ye Same cont }	013..0..00 017..0..00	113..0..00 035..0..00	148..0..00	Wm. Brabason & als ✕		
46		Taughnarowe 1 qr. & ½ of Clonfowre arable & pasture } more of wast bog Cont } more of wood containing }	— 040..0..00 040..0..00	095..0..00 083..0..00	178..0..00	Duke of Yorke L	175	Alexr : Mountgomery ⊗
47	Hugh oge Connr Dun	Clonelt 1 qr. containing of arable & pasture }	—	117..0..00	117..0..00	Duke of Yorke L	192	Alexr : Mountgomery ⊗
48		Clonfower 2 qrs } of } Droghen ½ a qr } Arable & Pasture Cont. } more wood to ye Same Cont } more of wet wood to ye same }	— 008..0..00 029..0..00	171..0..00 008..0..00	179..0..00	Duke of Yorke L	219	Alexr : Mountgomery ⊗
49	— — —	Another Bog bounding on ye County of Gallway Cont }	548..0..00					

County of Roscomon Ballintobber West Barony : Killkevin Parish

50	Gilleboy ó flannegan	Anaghegell ½ qr. of Arrable & Pasture Cont. }	—	044..0..00	044..0..00	Edmond Barrett ✕		
51		Clonfadagh 1 Cart cont. of arrable & pastr. & ½ pt. wood }	011..0..00	023..0..00	023..0..00	Edmond Barrett ✕		
52	Thomas flenn	Mungagh 1 qr. of Arrable & Pasture Cont. }	—	106..0..00	106..0..00	Duke of Yorke L	229	Alexr : Mountgomery ⊗
53	Robert flinn John ó flinn Owen ó flinn	Clonroughan 1 qr. cont. of arrable & Pasture belonging to Robert ó flinn & Owen ó flinn in equall Porçons 3 Cart. & ye other Cartr : to John ó flinn in all }	—	103..0..00	103..0..00	Theo : Eaton & als L		

County of Roscommon Ballintobber West Barony: Killkevin Parish

No. of Reference in ye Alphabet	Proprietors Names Anno: 1641	Denominations	Number of Acres unprofitable	Numbr. of Acres profitable	No. of profitable Acres disposed of on ye Acts	To whom or disposed with their Title whether by Decree, Certificate of Patent, References to ye Record thereof	No. of ye Book or Roll & of ye Page or Skin 1	No. of ye pfitable Acres remaining undisposed 1
							1—See note (1) on p. 11 as to contents of these columns	
							[ACRES]	
54	Tumultagh McDavy ô fflynn	Clonebonlagh } als } ½ a qr. .. } Cloneboynagh } of Arrable & pasture cont. .. }	—	040..0..00	040..0..00	Duke of Yorke L	89	Alexr: Mountgomery ⊗
55	Bishop of Elphin	Cloonecosh 2:3ds of 2 qrs of } Arrable and Pasture .. } A parcell of Turf Bog to ye Same .. }	022..0..00	342..0..00	342..0..00	✠ B of Elphin 2 qrs.		
County of Roscomon Ballintobber West Barony Killkevin Parish								
56		Bracklone in Melick 1 Cartron } Cont. of arr. & pastr. .. }	—	029..0..00	029..0..00	Duke of Yorke L		
57	John ô flinn	Millicke <i>ibm</i> 1 Cart good arab & } pasture Cont. .. }	—	027..0..00	027..0..00	Duke of Yorke L	45	Alexr: Mountgomery ⊗
58	Gilleboy ô flannegan	Clonletive in Annagh 1 Cart. } Cont. of Arrable and pastr. & } pasturable mountaine .. }	117..0..00	117..0..00	117..0..00	Edmond Barrett ✕		
County of Roscomon Ballintobber West Barony Killcorky Parish								
1	William Dillon	Rahin Illa } & } 3 quarters } Tolcane } arrable and good Pasture .. } Tullehane 4 Qrs. .. }	—	941..0..00	{ 941..0..00 941..0..00	Gerrald Dillon ✕ Ld. Dillon: ✕		
2	Ballymackneboy	Ballyckneboyoughter 2 qrs. of } Arrable & good Pasture .. } 4 qrs. .. }	—	263..0..00	{ 263..0..00 263..0..00	Gerrald Dillon ✕ Ld. Dillon ✕		
2½	Dean of Ellphin	Killaster ½ a qr. belonging to ye } Dean of Elphin but by Leas to } Wm Dillon arrable and Pasture, } containing }	—	100..0..00	100..0..00	✠ D of Elphin ½ qr.		
3	William Davis	Ballickneboyeighter 2 qrs. of } Arrable & pastr. cont .. }	—	196..0..00	196..0..00	Sr Oliver St George L		
3½	William Mulloy	Ballanegare 2 qrs wch Wm } Mulloy holds to ye use of Owen } ô Connor his Grand Child arrab. } and pastr. Cont. .. } More of Heathy & Shrubby little } better than wast .. } A pcell of wast Bog to ye Same .. }	160..0..00 265..0..00	418..0..00 040..0..00	{ 458..0..00	Majr: Owen Connor ✕ ..	175	Wm Gore ⊗
County of Roscomon: Ballintobber West Barony: Killcorky Parish								
17	Ranenalig 1 qr. of Arrable & } Pasture Cont. .. }	—	175..0..00	175..0..00	Majr: Owen Connor ✕		
18	Lord President	Killcorkye 2 qrs. of Arrable & } heathy Shrubby pastr. being } Church Land .. }	—	370..0..00	370..0..00	Ld Rannalagh 2 qrs.		
19	Edmd. Reagh ô Mulrenin	Killmaine ½ a quarter Monneboy } in Tully ½ a qr. of arrable & } ye most part heathy & Shrubby } pasture Cont. .. }	089..0..00	089..0..00	089..0..00	Theo: Sandford L		
20	Hugh ô Mulrenin	Lackinkillin 1 qr. Cont of heathy & } Shrubby pasture .. }	061..0..00	061..0..00	061..0..00	Theo: Sandford L		
21	Edmd. ô Mulrenin	Drym 1 qr. cont: of arrable and } Shrubby Pasture .. }	042..0..00	085..0..00	085..0..00	Theo: Sandford L		
22	Thomas Dillon	Beliatullogh ½ a qr & ye ½ qr. of } Brackloone in Tully whereon } his house & castle standeth } Cont. of arrab and short heathy } past. .. }	037..0..00	119..0..00	{ 119..0..00 119..0..00	Gerrald Colley ✕ Ld Dillon ✕		

County of Roscomon : Ballintobber West Barony : Killcorky Parish

No. of Reference in ye Alphabet	Proprietors Names Anno: 1641	Denominations	Number of Acres unprofitable	Numbr. of Acres profitable	No. of profitable Acres disposed of on ye Acts	To whom soe disposed with their Title whether by Decree, Certificate or Patent, References to ye Record thereof	No. of ye Book or Roll & of ye Page or Skin ¹	No. of ye pfitable Acres remaining undisposed ¹
							1—See note (1) on p. 11 as to contents of these columns	
							[ACRES]	
23	Thomas Dillon	A parcell of Bog being wast lyeing betwixt Lackinkellin Drinye, Kellmane Bellatullough Killaiter & Killcorkey containing	397..0..00					
24	— — —	More of ye great wast mosse pt. thereof lyeing in Taughboyn Parish, the rest in Killcorky Parish	3020..0..00					

County of Roscomon Ballintobber Barony Killtullogh Parish

1	Tumulagh mc. Colla mc David ffinn	Cloonecruinbegg 1 Car part of Cloonerid cont of Arrable and Pasture of cours heathy & moorish Pasture Cont.	—	009..0..00	009..0..00	Earle West Meath ∇		
			022..0..00	021..0..00	021..0..00			
	— — —	A great Bogg abutting on ye Lands of Ballinlough ye Lands of ye Qr. of Clooncrum, ye Lands of ye Qr. of Carrick some few spotts whereof is pasturable containing	837..0..00					
2	John mc : Manus O Nary ..	Toneroe 1 Cart : part of Clooncrum 1 qr. arrable & moorish Pasture intermixt containing	—	032..0..00	032..0..00	Earle West Meath ∇		
3	Hobert Bourk Sonn to Mc : David feoghin Davy Bourk	Carricke : 1 qr. : Cont of Arrable and Pasture A stony wood & craggy Ground not above $\frac{1}{2}$ pt. pasturable	—	108..0..00	108..0..00			
			028..0..00	027..0..00	027..0..00			

County of Roscomon : Ballintobber Barony : Killtullogh Parish

4	Feaghra : Flinn	Ballinlough a Town Land being 4 Qrs. (vizt :) Ballinlough : 1 qr. Cloonilagh : 1 qr. Owre 1 qr. Cloneleofe— $\frac{1}{2}$ qr. and the $\frac{1}{2}$ qr. of Cloonisklan arable & woody & moorish pasture intermixt A pasturable Wood & woody Ground of high Course Mountain with some few Spots of Wood on ye same.. A logh lying within ye Lands of Ballinlough.. .. A peece of Land in Controversy (being arrable) withe ye Cartron of Cloonlateeve in ye Parish of Killkevin The 4th pt. of a pcell of Land called Cloonoagharagh arrable Woody & Moorish Pasture	190..0..00	573..0..00	105..0..00 006..0..00 079..0..00 032..0..00 164..0..00 082..0..00 082..0..00 105..0..00 016..0..00 108..0..00 048..0..00 061..0..00 048..0..00 187..0..00	Edward Birmingham ∇ Dominick Meade ∇ Daniell Coffey ∇ Richard Martin ∇ Collumb fflynn ∇ Roger mc : Dermott ∇ Peirce Dillon ∇ John Eyres, Esqr. ∇ Calla mc Keogh ∇ Morrish Conry ∇ John Browne ∇ ffergus Kelly ∇	1407	Joseph Mitchell \otimes
	pcell of Garralaghan		003..0..00	004..0..00	004..0..00	ffarrell Dooleing ∇		

County of Roscomon: Ballintobber Barony Killtullogh Parish

No. of Reference in ye Alphabet	Proprietors Names Anno: 1641	Denominations	Number of Acres unprofitable	Numbr. of Acres profitable	No. of profitable Acres disposed of on ye Acts	To whom soe disposed wth their Title whether by Decree, Certificate or Patent, References to ye Record thereof	No. of ye Book or Roll & of ye Page or Skin 1	No. of ye ptttable Acres remaining undisposed 1
							1—See note (1) on p. 11 as to contents of these columns	
							[ACRES]	
	Tumultagh mc. David o fflinn	of Course heathy & moorish Pasture Cont Another ¼ of ye Parcell of Land Cloonoagharragh of Arrable Woody & moorish Pasture intermixt	003.00.00					
		Course heathy & moorish pastr. .. The ½ part of Cloonagharragh arrable woody & moorish pastr cont	003.00.00	004.00.00	004.00.00			
		Course heathy & moorish pastr. .. The rest of ye pcell of Cloonagharragh arrable woody & moorish pasture Cont.	002.00.00	001.00.00	001.00.00			
	Christopher Kerevan	Course heathy & moorish pastr. .. The rest of ye pcell of Cloonagharragh arrable woody & moorish pasture Cont.	—	001.00.00	001.00.00	ffarrell Dooleing ✕		
	Tumultagh o fflynn mc Callow mc: Robert	Course heathy & moorish Pasture Containing	—	001.00.00	001.00.00			
		Course heathy & moorish Pasture Containing	003.00.00	007.00.00	007.00.00			
		Course heathy & moorish Pasture Containing	003.00.00	002.00.00	002.00.00			
5	Tumultagh Oge Me In Tumultagh o fflinn	Ballibane 2 qrs. Cloongalligiemore ½ a qr. Arrable & Pasture cont: Pasturable heathy mount: Wast Bogg Cont.	—	073.00.00	094.00.00	Countiss of fflingall ✕		
			041.00.00	021.00.00				
			060.00.00					

County of Roscomon Ballintobber Barony Killtullogh Parish

6	Feaghra o fflinn of Ballinlogh	In Garranlaghan: 1 qr. Cloonealg=iebegg 1 Cart: Arrable heathy & Moorish A peece of Arrable belonging to ye Same	008.00.00	019.00.00	022.00.00	ffarrell Dooleing ✕		
7		Part of ye Quartr, of Clonkeaghan Cont. of Arrable with some woody Pastr. & moorish intermixt	—	083.00.00				
8	Tumultagh mcCollo mc Robert fflin and Wm mc Robert o fflinn ¼ ^d quarter <i>ibm</i>	Clonkeaghan 1 qr. The other part of ye qr. of Clonkeaghan one half belonging to Timothy o fflin & the other to Wm. o fflin arable and Pasture Cont. A peece of wast Bogg cont. A peece of wood and woody ground a peece of wast Bog belonging to ye Qr. of Clonkeaghan	—	058.00.00	092.00.00 012.00.00 071.00.00	Geoffrey ffrench ✕ Collumb fflynn ✕	371	Joseph Mitchell ☉
			160.00.00					
			012.00.00	034.00.00				

County of Roscomon Ballintobber Barony: Killtullogh Parish

	Calough o fflin husband to Onora Flin ½ of Cart	Correslousey ¾ of a Cart. The half of a peece of Land called the two gneeves, arfa: & pastr: Pasturable heathy mount Carrolosty ¾ of a Cart	—	004.00.00	004.00.00			
			022.00.00	023.00.00	023.00.00			
	Owen mc Feoghra Flin	The other half of ye parcell of Land called ye 2 Gneeves arrable and Pasture Cont. Pasturable heathy mount: Cont A peece of mountain in Contro. between ye Town Lands of Leo in ye County of Mayo & ye aforesaid two Gneeves Cont.	—	004.00.00	004.00.00	Dominick Meade ✕		
			023.00.00	022.00.00	022.00.00			
			003.00.00	003.00.00	003.00.00			
9	Tumultagh mc: Colla mc: David fflinn	Nine Cart: & ¾ pts. of a Cart. vizt. Derrynebrack 1 Cart. Culletuny—½ qr. Correslosty 2 Cart & ¾ Cart. Clonyboy 1 Cart of arfa: woody & moorish past, intermixt Pasturable heathy mountain Course Wood & Mountain Wast Bogg	062.00.00	251.00.00	251.00.00	Dominick Meade ✕		
			028.00.00	028.00.00	028.00.00			
			166.00.00	165.00.00	165.00.00			
			079.00.00					

County of Roscomon : Ballintobber Barony Killtullogh Parish

No. of Reference in ye Alphabet	Proprietors Names Anno: 1641	Denominations	Number of Acres unprofitable	Numbr. of Acres profitable	No. of profitable Acres disposed of on ye Acts	To whom soe disposed wth their Title whether by Decree, Certificate of Patent, References to ye Record thereof	No. of ye Book or Roll & of ye Page or Skin	No. of ye pfitable Acres remaining undisposed
10	Owen mc : Feoghra Offlinn	Cashell in Cutenny $\frac{2}{3}$ ds of a Cart: all arrable and Pasture Cont. ..	—	020..0..00	030..0..00	Earle West Meath \neq		
	Collogh Flynn $\frac{1}{3}$ Cart ..	Cullitunney ye other $\frac{1}{3}$ pt: all arrable & pasture Cont. ..	—	010..0..00				
10 $\frac{1}{2}$	John mc : Wm. o Nary ..	Skreg in Clonerum $\frac{1}{3}$ pt. Cart: all arrable & Pasture ..	—	011..0..00	011..0..00	Earle of West Meath \neq		
		Another $\frac{1}{3}$ pt. of ye Cartron of Screg Cont. arrable & Pasture ..	—	011..0..00				
		The other $\frac{1}{3}$ pt. of Screg Cont. of arrable and Pasture ..	—	011..0..00				
	Edmd. o Nary in Clonerum	$\frac{1}{3}$ qr.						
11	Edmond Nary	Knockancarragh 1 Cart: arrable heathy & moorish pastr: ..	014..0..00	029..0..00	029..0..00			
		A wast Bog in Comon	007..0..00					

County of Roscomon : Ballintobber Barony : Killtullogh Parish

12	Henry Clifford	Grange 1 qr: containing of Arrable and Pasture	—	106..0..00	106..0..00	Earle West Meath \neq		
		Pasturable heathy mount	059..0..00	060..0..00	060..0..00			
		Controversy wth ye 2 qrs and 3 Cartrons of Ballygarraffe & Garrylahan Cont. of Arable and Pasture	—	009..0..00	009..0..00			
12 $\frac{1}{2}$	\times B Arch Bp. of Tuam ..	Killtullagh 2 qrs. of Arrable & Pasture Cont	—	233..0..00	233..0..00	\times AB of Tuam		
		of heathy mount. Pasture	121..0..00	050..0..00	050..0..00			
		Controversy with ye qr. of Barreenagh containing of Arrable & Pasture		003..0..00	003..0..00			
13	Callough o fflin <i>prid.</i> ..	Poullanalte 1 qr.	—	121..0..00	121..0..00	Earle West Meath \neq		
		Killmurry 1 qr.	—	121..0..00	121..0..00			
		Cont: of Arrable & Pastr:	322..0..00	121..0..00	121..0..00			
		Heathy Mountain with 2 or 3 spots of wood on ye Same: ..	050..0..00	100..0..00	100..0..00			
		of heathy & Boggy Ground	020..0..00	043..0..00	043..0..00			
		A Parcell of more Wood	—	028..0..00	028..0..00			

County of Roscomon : Ballintubber Barony : Killtullagh Parish

14	John mc : Colla mc. David o fflynn	Rosse 1 qr. & ye $\frac{1}{2}$ qr. of Eskirre containing of Arrable and Pasture	—	142..0..00	035..0..00 278..0..00	Wm: Higgin \neq Earle West Meath \neq		
		Cours heathy & moorish pastr... of pasturable wood & woody Ground	034..0..00 150..0..00	017..0..00 075..0..00				
		of heathy Boggy Mountain	164..0..00	041..0..00				
		of wast Bogg	005..0..00					
15	Owen mc : Feoghra O fflin	Scarvagh one Cartron all Woody & some few Spotts of Arrable & Pasture Cont.	023..0..00	042..0..00	042..0..00	Earle West Meath \neq		
16	Bryan mc : feoghra o fflin ..	Scarvagh $\frac{1}{2}$ qr. Knockanaty one Cartron in Scarvagh Cont. of Pasturable wood and Woody Ground	015..0..00	031..0..00	031..0..00			
17	Henry Bourk	Clonfadda: 1 qr: Cont. of arrable & Woody Ground mixt	040..0..00	150..0..00	199..0..00 060..0..00	Daniell o Morgan \neq Geofry french \neq		
		of heathy & Boggy Mount:	523..0..00	100..0..00				
		A peece of Mountn. in Controy: with Lisduffe in ye Co. of Gallway	14..0..00	004..0..00				

County of Roscomon : Ballintobber Barony : Killtullagh Parish

No. of Reference in ye Alphabet	Proprietors Names Anno : 1641	Denominations	Number of Acres unprofitable	Numbr. of Acres profitable	No. of profitable Acres disposed of on ye Acts	To whom soe disposed wth their Title whether by Decree, Certificate or Patent, References to ye Record thereof	No. of ye Book or Roll & of ye Page or Skin ¹	No. of ye p ^o ttable Acres remaining undisposed ¹
							¹ —See note (1) on p. 11 as to contents of these columns	
[ACRES]								
18	John mc Colla mc David flinn	Gortincamiddell 1 qr. containing of Arrable and Woody ground intermixt .. of Heathy mountaine .. A peece of Mountaine in Controversy with ye Qr. of Moyh containing ..	021..0..00 075..0..00 016..0..00	084..0..00 075..0..00 016..0..00	{ 016..0..00 005..0..00 175..0..00 —	Charles Conry ∇ Earle West Meath ∇ Lord Dillon ∇		
19	Feoghra flinn of Ballinlogh	Moyh 1 qr. } Cont. Gortavarlagh. 1 qr. } of Arrable & Woody & moorish Pasture .. of heathy Mountaine .. A parcell of wast Bogg..	060..0..00 104..0..00 036..0..00	242..0..00 052..0..00 —	{ 067..0..00 005..0..00 042..0..00 060..0..00 120..0..00	Andrew fallon ∇ Dominick Meade ∇ Robert Ormesby ∇ Roger mcDermott ∇ Earle of West Meath ∇		
20	feoghra flin of Ballinlogh pred	Mealteran 2 qrs. (vizt) The qr. of Lisbane & } whereof ye qr. of Lisduffe } feoghra flinn of Ballinlogh hath 8 gneeves & $\frac{7}{8}$ pts. of a Gneeve Cont of Arrable & Pasture .. His share of mountn : belonging to Mealtron whereupon grow some scattering wood cont.	— 202..0..00	175..0..00 101..0..00	{ 037..0..00 100..0..00 004..0..00 037..0..00 066..0..00 034..0..00	Laughlin Kelly ∇ Garrett o Bryen ∇ Richard Martin ∇ Dominick Meade ∇ Bryan Kelly ∇ Donnogh Naughton ∇		

County of Roscomon : Ballintobber Barony : Killtullogh Parish

	Bryan mc : Murtagh flinn ..	one Cartron of Meateran undivided from ye rest Cont. of Arrable & Pasture .. His share of ye mountaine ..	— 035..0..00	030..0..00 017..0..00	030..0..00 017..0..00	Collumb flynn : ∇	104	Joseph Mitcell θ
	Farreagh mc Bryen flin ..	One Gneeve of Mealtron cont of Arrable & Pasture .. His share of ye mountain ..	023..0..00	020..0..00 011..0..00	{ 027..0..00 004..0..00	Collumb flynn ∇ ffarragh Kelly ∇		Joseph Mitchell θ
	Hubert Bourk sonn mc Davy $\frac{1}{2}$ a Cartron	The $\frac{3}{4}$ pts. of a gneeve of Mealtron containing of Arrable & Pasture .. His share of ye Mountain ..	— 019..0..00	016..0..00 008..0..00	016..0..00 008..0..00	ffarragh Kelly ∇		
21		Castle Qur. together wth ye $\frac{1}{2}$ qr. of Caldrough in Kearhynan cont. of arr. & pastr. .. of heathy mountaine .. Another peece of mountaine lyeing distant with a Spott or two of wood on ye Same	— 163..0..00 135..0..00	077..0..00 040..0..00 067..0..00	077..0..00 040..0..00 067..0..00	James Lynch ∇		

County of Roscomon : Ballintobber Barony : Killtullagh Parish

		Pasture in controversy with Cahureagh .. Mountain in Pasture wth. Drumbane .. Mountain in Controversy wth Cahunefashbegg .. A Bogg lyeing between this qr. & ye half qr. of Cahureagh .. More by Distribution ..	— 060..0..00 035..0..00 017..0..00 —	007..0..00 015..0..00 009..0..00 009..0..00	007..0..00 015..0..00 009..0..00 009..0..00	James Lynch ∇		
22	feoghra flin of Ballinlogh ..	Callaragheeshell 2 qrs. together wth : a Cartron of Kearhinan called Gortneneah Cont. of arrable & Pasture .. of heathy mountaine .. Mountain in Contro wth. Carhuenefashbegg Cont ..	— 249..0..00 044..0..00	088..0..00 083..0..00 015..0..00	{ 088..0..00 065..0..00 018..0..00 015..0..00	James Lynch ∇ Sr. Henry Lynch ∇ — Plus —		

County of Roscomon : Ballintobber Barony : Killtullagh Parish

No. of Reference in ye Alpha-bett	Proprietors Names Anno: 1641	Denominations	Number of Acres unprofitable	Numb. of Acres profitable	No. of profitable Acres disposed of on ye Acts	To whom see disposed wth their Title whether by Decree, Certificate or Patent, References to ye Record thereof	No. of ye Book or Roll & of ye Page or Skin ¹	No. of ye pfitable Acres remaining undisposed
23	Sr Ulick Bourk	Cahureagh : 1 qr. most pt. arrable wth. some heathy past: int: mixt containing Arrab: in Contr: wth ye 2 qrs. of Killtullagh Cont.	037..0..00 —	112..0..00 002..0..00	{ 100..0..00 014..0..00	Thomas Ormesby L Thomas Ormesby		

1—See note (1) on p. 11 as to contents of these columns

County of Roscomon Ballintobber Barony : Killtullagh Parish

24	Hubert Bourk Sonn mc. Davy	Barrenagh: ½ a qr. undivided Cont of arrable & heathy Pasture intermixt	020..0..00	041..0..00	041..0..00	Hugh o Conner z		
24	Sr. Ulick Bourke		Barrenagh ye: other ½ qr. Cont of arrable & heathy Pasture intermixt his half of Bog belonging thereto	020..0..00 015..0..00	041..0..00		041..0..00	
25	Cormuck Roe o fflin his son Owen	Gortneglogh 1 Cart & Callarahard 1 Cart: being Cart of Kearhynan Cont of Arrable and Pasture of pasturable heathy mount	—	087..0..00	087..0..00	Sr. Henry Lynch z		
25	Laughlin o fflin		Cartronicarry another Cart: of Kearhynan Cont of Arrable & Pasture of Pasturable heathy mount	— 034..0..00	043..0..00 016..0..00		043..0..00 016..0..00	

County of Roscomon : Ballintobber Barony : Killtullagh Parish

26	Henry Dodwell	Lissafarsoone and Rathleany } 2 qrs. containing of arrable and pasture with some scattering wood Heathy Mountn. lying distant A platt of wood lying distant A peece of heathy Mountain Joining to ye sd: 2 quartrs	—	156..0..00	{ 218..0..00	Henry Dodwell P: 2 qrs:					
27	Feoghra o fflin of Ballinglasse		Ballygarraffe 2 qrs: & 3 Cart of Garrylahan Cont of arrable and Pasture of course heathy Ground Controversy wth. ye qr. of Barreenagh being heathy Ground another peece of heathy Ground in Controversy wth: Cahureagh	175..0..00 216..0..00 003..0..00 002..0..00			260..0..00 107..0..00 001..0..00 001..0..00	083..0..00 286..0..00	James Lynch z		
	Donnogh mc Robert o fflin		Cloghraharran 1 qr. A Cart: of Cloghraharran ½ a qr: Cont. of arrable & pasture	—			018..0..00	018..0..00	Collumb fflin z	Joseph Mitchell z	

County of Roscomon : Ballintobber Barony : Killtullagh Parish

		His share of a peece of mountain lying distant from ye sd ½ qr: His share of Boggy Wood lying alsoe distant	033..0..00 011..0..00	015..0..00 005..0..00	015..0..00 005..0..00	Collumb fflin z	Joseph Mitchell z	
	Tumultagh mc: Callo mc: Robert fflinn		Cloghraharran 1 Cart Arrable & Pasture	—	018..0..00			038..0..00
	Tumultagh ¾ of a Cart Xtophr: Kirovan ¼ of a Cart	His share of Bogg His share of Mountaine	011..0..00 033..0..00	005..0..00 015..0..00				

County of Roscomon Ballintobber Barony: Killtullagh Parish

No. of Reference in ye Alpha-bett	Proprietors Names Anno: 1641	Denominations	Number of Acres unprofitable	Numbr. of Acres profitable	No. of profitable Acres disposed of on ye Acts	To whom soe disposed wth their Title whether by Decree, Certificate of Patent, References to ye Record thereof	No. of ye Book or Roll & of ye Page or Skin 1	No. of ye páttable Acres remaining undisposed 1
28	William mc: Hubert Bourk father of Richd: Bourke	Coolcam and Coalfinine } 1 qr. Cont: of Arrable & moorish Pasture wth: some open scattering Wood .. Two little spotts of Wood & Woody Ground wth: some few Spotts of Arrable among lying distant from ye said 2 qrs: of Coolcam and Coolefeenyne	—	365..0..00	407..0..00	Edmund & Richard Tobbyn ꝯ	1—See note (x) on p. 11 as to contents of these columns [ACRES]	
			020..0..0	042..0..00				

County of Roscomon: Ballintobber Barony: Killtullagh Parish

34

29	Feoghra Flinn of Ballinlogh	Beallmullin: 1 qr. cont. of Arrable and Pasture .. of Wood & Moorish pasture .. A wast Bogg lying between this qr. & ye qrs: of Coolecam & Coolefeenyne Cont	—	077..0..00	082..0..00	Collumb fflynn ꝯ	60	Joseph Mitchell ⊗
			012..0..00	005..0..00				
			003..0..00					
30	ffeogh mc: Davy Bourk ..	Glaneline a Cart of another ½ qr: of Cloghraharran Cont. of arrable & pasture .. His share of Boggy Wood belonging to ye said qr. lying distant from ye Same .. His share of a peece of mounth. lying alsoe distant	—	020..0..00	020..0..00	Collumb fflynn ꝯ	89	Joseph Mitchell ⊗
			011..0..00	005..0..00				
			033..0..00	015..0..00				
30	Donnell mc: Feoghra oge ffin	The other cartron of ye. qr. of Cloghraharran of arr & past. .. His share of ye said Bogg wood lying distant .. his share of a peece of mount lying alsoe distant .. More by distribution	—	020..0..00	020..0..00			
			011..0..00	005..0..00	005..0..00			
			033..0..00	015..0..00	015..0..00			
			—	005..0..00	005..0..00			

County of Roscomon: Ballintober Barony: Killtullagh Parish

35

31	Fardoragh Flin	Ballybane 3 Cartrons thereof being all arrable and Good Pasture	—	066..0..00	066..0..00	Collubm fflynn ꝯ	73	Joseph Mitchell ⊗
32	ffeoghra mc: Rory ffin ..	Ballybane ye other 3 Cartr. thereof cont of Arrable & moorish past intermixt	—	103..0..00				
33	A great wast Bog in Comn to ye: qr. of Cloghraharrane ye: qr. of Ballymullin ye. 3 Cartr. of Ballybane belonging to ffeoghra mc Rory ye: Cartr. of Cloncalligibegg ye: ½ qr. of Clongalligiemore ye: pcell of Land called Clonoaagharragh ye: 2 qrs: of Rathleany & Lissafarsoon & ye: 2 qrs: of Coolecam & Coolefeenyne Cont. .. A peece or Slip of good moorish pastr: lying between ye. sd: Bog & a River meering wth ye County of Gallway cont. ..	923..0..00		030..0..00 100..0..00	Collumb fflynn ꝯ Charles mc Donnell ꝯ		Joseph Mitchell ⊗
			—	027..0..00				

County of Roscomon : Ballintobber Barony : Killtullogh Parish

No. of Reference in ye Alpha-bett	Proprietors Names Anno: 1641	Denominations	Number of Acres unprofitable	Numbr. of Acres profitable	No. of profitable Acres disposed of on ye Acts	To whom soe disposed wth their Title whether by Decree, Certificate or Patent, References to ye Record thereof	No. of ye Book or Roll & of ye Page or Skin	No. of ye pfttable Acres remaining undisposed
	[Quaere, Bishop of Elphin ¹]	Clonacarrow 1 qr	—	118..0..00	118..0..00	✠ B		
		Carrowneculty & Kierngarny } 1 qr.	—	131..0..00			131..0..00	✠ B
		Killroadane 2 qrs : & pcells	—	558..0..00	558..0..00	✠ B		
		Lissaneny Parcels	—	121..0..00	121..0..00	✠ B		

County of Roscomon : Baro.: of Ballintobber : Deran & Kilbride Parish

1	Alderman Parkhurst	Castlelana & Carrowboy } 2 qrs.	—	104..0..00	104..0..00	Lord Rannelagh 2 qrs.			
		Cont. of pasturable heath	—	088..0..00	088..0..00		006..0..00		
		A parcell of other good pasture belonging to ye. Same Cont	—	006..0..00	006..0..00				
		A parcell of Land in Controversy between Aldermn. Parkhurst and Teige o Connor : Cont.	—	006..0..00	006..0..00				
2		Carrowentarmon 1 qr. Cont. of very good Pasture	—	074..0..00	074..0..00	Lord Rannelagh : 1 qr :			
3	Lord President	Mullamukes & Tonlagee } 4 quarters	—	536..0..00	536..0..00	Lord Rannelagh 4 qrs :			
		being mixt pasture with some Shrubs Cont.	025..0..00	051..0..00	051..0..00				
		A parcell of heath belonging to ye Same	005..0..00	003..0..00	003..0..00				
		A Turlogh belonging to ye, said 4 Quartrs : containing more another Turlogh belonging to ye. Same Cont	003..0..00	002..0..00	002..0..00				

County of Roscomon : Ballintobber Barony : Deran & Kilbride Parish

4	Lord President	Smaghra 1 Cart : part of Tonlagee pred lying in ye great wast Bogg wch. doth belong to Killbreed Cont.	—	016..0..00	016..0..00	Lord Rannelagh 1 Car		
5	Rathconner 2 qrs : cont. of Pasturable heath	088..0..00	181..0..00	181..0..00	Lord Rannelagh 2 qrs :		
		A parcell of good Pasture belonging to ye Same cont.	—	101..0..00	101..0..00			
6		Creaghduffe 4 qrs. cont. of Arrable & Pasture mixt with some heath	137..0..00	411..0..00	411..0..00	Lord Rannelagh 4 qrs :		
		more a Small Parcell of heath belonging to ye same cont.	019..0..00	009..0..00	009..0..00			
		more a small parcell of meadow belonging to ye same cont	—	012..0..00	012..0..00			
7	Tonlagee in Boyanagh 1 qr : Cont arrable & Pasture	—	098..0..00	{ 016..0..00 098..0..00	Peirce Dillon ∇ Lord Rannelagh. 1 qr :		

County of Roscomon : Deran & Kilbride Parish : Ballintobber Baro :

8		Mundrum 1 qr : Cont. of pasture full of Bushes	022..0..00	091..0..00	091..0..00	Lord Rannelagh 1 qr :		
		A pcell of meadow belonging to ye Same Cont.	—	007..0..00	007..0..00			
		More a pcell of wast Bogg belonging to ye Same Cont.	008..0..00					

¹ Blank in text ; in the Headfort Book of S. & D. the Bishop of Elphin is returned as the proprietor in 1641.

County of Roscomon : Deran & Kilbride Parish : Ballintobber Baro :

No. of Reference in ye Alphabet	Proprietors Names Anno; 1641	Denominations	Number of Acres unprofitable	Numbr. of Acres profitable	No. of profitable Acres disposed of on ye Acts	To whom soe disposed wth their Title whether by Decree, Certificate or Patent, References to ye Record thereof	No. of ye Book or Roll & of ye Page or Skin	No. of ye pfittable Acres remaining undisposed
2		The wast Bogg lying by Multy-mucky and Tonlagee of wch: ye boardring Townes doe claim their parts containing ..	377..00..00					
10		Boyana 2 qrs. called Carick & Lisconnor on wch. a ruinous Castle standeth being moorish Pasture full of Stones & Shrubs Cont. .. A parcell of wast Bogg belonging to the same Cont. ..	— 030..00..00	206..00..00	206..00..00	Lord Rannelagh 2 qrs.		

County of Roscomon : Deran & Kilbride Parish : Ballintobber Baro :

40

11		Culteage 4 qrs of pasture .. A pcell of Pasture full of heath containing .. A parcell of Pasture full of Stones Cont. ..	— 046..00..00 094..00..00	232..00..00 139..00..00 188..00..00	232..00..00 139..00..00 188..00..00	Lord Rannelagh 4 qrs :		
12	Clonebobin belonging to Castle Meaghan Cont of pasturable shrub Wood ..	—	023..00..00	023..00..00			
13		Castlemehan 1 qr. Cont. of good Pasture .. A parcell of pasturable heath belonging to ye Same Cont ..	— 018..00..00	225..00..00 054..00..00	225..00..00 054..00..00	Lord Rannelagh 1 qr.		
14	Teige Carroh ô Connor .. Aldermn Parkehurst ..	Cartronegeragh } ½ a qr. .. & Leccarrowene } Cont of good Pasture .. A pcell of pasturable Land lying by ye controversy that is between Aldermn Parkhurst & Teige ô Connor Cont..	— —	035..00..00 061..00..00	{ 012..00..00 024..00..00 061..00..00	Charles Igoe ✕ Cormuck ô Conner ✕ Aldermn : Parkehurst ½ qr.		

County of Roscomon : Deran & Kilbride Parish : Ballintobber Baro :

41

	Earle of Mountrath ..	The Town & Lands of Slattagh-begg Cont. .. Controversy ..	— —	120..00..00 061..00..00	120..00..00 061..00..00	John Stanley 4- Dr. Watts P. ½ qr :		
15	Bishop of Elphin ..	In Loghkell Cartron .. Ballyderry 4 qrs. Cont of pasturable heath .. more a pcell of arrab & pasture ..	— — —	017..00..00 283..00..00 207..00..00	017..00..00 283..00..00 207..00..00	Earle Mountrath 2		
16		A Parcell of moorish Pasture full of Stone whereon ye ruined Church of Kilbride standeth containing .. more a pcell of arrable & pasture full of Shrubb Cont ..	— —	145..00..00 094..00..00	145..00..00 094..00..00	✕ B of Elphin :		
17		Cloonbonyagh part of Ballinderry pasturable wood Containing ..	—	045..00..00	045..00..00			

County of Roscomon Deran & Kilbride Parish Ballintobber Baro :

42

18		The great wast Bog in which Clooneboynagh lyeth being in Common amongst ye boardring lands of ye Parish of Killbride containing ..	1162..00..00					
----	--	--	--------------	--	--	--	--	--

County of Roscomon Deran & Kilbride Parish Ballintobber Bar :

No. of Reference in ye Alphabet	Proprietors Names Anno: 1641	Denominations	Number of Acres unprofitable	Numbr. of Acres profitable	No. of profitable Acres disposed of on ye Acts	To whom soe disposed wth their Title whether by Decree, Certificate of Patent, References to ye Record thereof	No. of ye Book or Roll & of ye Page or Skin	No. of ye pfittable Acres remaining undisposed
19	Earle of Clanrickard ..	Rahmore 1 qr. of pastureable heath Cont .. more a Parcell of other good past.	021..0..00	082..0..00	082..0..00	Earle Clanrickard 1 qr. W		
			—	052..0..00	052..0..00			
20	Edward Ormsby ..	Abby of Finan Kennetty 2 qrs: cont. of good pasture .. A parcell of Land in Contro.: between Mr. Ormsby & Teige o Connor Cont. ..	—	190..0..00	190..0..00	Edward Ormesby P. 2 qrs.		
			—	007..0..00	007..0..00			
21		More a Parcell of heath in Contro.: between Mr. Ormsby and Mr. Nicholas Barnewell & ye Bpp of Elphin cont ..	032..0..00	098..0..00	098..0..00			
21½	—	A parcell of wast Bog in comon containing ..	247..0..00					

County of Roscomon: Parish of Deran & Kilbride Ballintober Bar :

22	Henry Dodwell .. Donnogh Mackeg & Jeffry Osbaldstowne Leitrim .. Corneshannagh .. Carrowkeele .. Doorte .. Gortevro .. Carr: Shehan .. Carr: nelessan .. Turlogh mc: vodoge attinfoyle ..	Slewkinorra 7 qrs. and 3 Cartrons Carrownlesan 1 qr. Doorty als Doohard 1 qr. Shehane: 1 qr. Carrokeele 1 qr. whereof Henry Dodwell holds in possion 7 qrs. & 3 Cart. Donnogh mcKega holdeth half ye qrs. of Doorty and Layeth claime to one of ye 7 qrs: of Slewkinorra jeoffry Sladeston holdeth half ye qr. of Carrowkeele containing in all of good pasture .. more a pcell of heath to ye same Cont. .. 1 qr. 1 qr. 1 qr. 1 qr. 1 qr. 1 qr. 1 qr. 1 qr.	—	431..0..99	667..0..00 035..0..00	Henry Dodwell P. 7 qrs Peeter Pelly 4		
			065..0..00	236..0..00				

County of Roscomon: Deran & Kilbride Parish: Ballintober Baro :

23	Donnogh mc. Kega ..	Doorty ½ a qr. of good Arrable & Pasture Cont ..	—	065..0..00	065..0..00	Charles Igoe 4		
24	—	A parcell of Pasture in Contro between Henry Dodwell and Nicholas Barnewell Esqr. cont	023..0..00	071..0..00	071..0..00	Henry Dodwell 1 qr.		
25	Jeoffrey Osbaldstowne tennt. to Dodwell	Carrowkeele ½ qr. con of arrable & Pasture ..	—	023..0..00	023..0..00	Peeter Pelly 4 Leut. Coll Nelson ½ qr:		
26	Donnogh mc Kega Henry Dodwell and Ellinor Connor: Widd of Cahir mc Art Connor:	Leitrim 1 qr. whereof Donnogh mc. Kega holdeth 1 gneeve called Lumaghloghlin held by Owen o Connor: claimed by Donogh mc Kigo a Cartron named Tonragee part of Leitrim recovered from Owen Connor: as they say but found upon Owen Mr. Dodwell holdeth ½ a quartr, called Lissnagree & Ellinor Connor holdeth ½ a gneeve called Fiagh Cont. of prof. Land (except ye Gneeve of Lismaghloghlin ..		054..0..00	054..0..00 027..0..00	Robert Ormesby 4 Richard Martin 4		

County of Roscomon : Deran & Kilbride Parish : Ballintobber Baro :

No. of Reference in ye Alpha-bett	Proprietors Names Anno : 1641	Denominations	Number of Acres unprofitable	Numb. of Acres profitable	No. of profitable Acres disposed of on ye Acts	To whom soe disposed wth their Title whether by Decree, Certificate or Patent, References to ye Record thereof	No. of ye Book or Roll & of ye Page or Skin	No. of ye pfittable Acres remaining undisposed
		Lismologhlin 1 gneeve part of ye qr. of Leitrim ped Cont of profit Land }	—	010..0..00	{ 010..0..00 010..0..00	Robert Ormesby ∇ Richard Martin ∇		
27	Charles ô Connor Roe ..	Carroward 1 qr. Cont of good Pastr & a mill }	—	107..0..00	{ 107..0..00 —	Peeter Pelly ∇ Leit. Coll Nelson P. 1 qr :		
28	Charles ô Connor ..	Tully 1 qr. Cont of good pastr. .. A parcell of meadow to ye Same .. Another pcell of Meadow Cont ..	— — —	096..0..00 009..0..00 010..0..00	{ 115..0..00 — — —	Peeter Pelly ∇ Leit. Coll Nelson P. 1 qr :		
29		Cagglebegg 2 gneeves being pastureable wth some few old doating Pollard Cont .. a Parcell of wast Bog belonging to ye Same Containing ..	016..0..00 005..0..00	050..0..00	{ 050..0..00	Peeter Pelly ∇ Lieut. Coll Nelson P. 1/2 qr :		
30	— — — ..	A parcell of wast Bog belonging to these gneeves & to ye rest of the boardring Townes containing	229..0..00					
31	Donnogh mcKega ..	Cornaghshinagh 3 Cartrons pt. of Slewkinorra cont. of good pastr. A pcell of pastr. full of Hassell Wood belonging to ye Same Cont	— —	069..0..00 012..0..00	{ 066..0..00 071..0..00 010..0..00	Robert Ormesby ∇ Charles Igoe ∇ Richard Martin ∇		

County of Roscomon : Deran & Kilbride Parish : Ballintobber Baro

32	Donnogh mcKega & Henry Dodwell	Cordreagheth 1 Cartr. pt. of Cornashinagh 2 prts. held by Donnogh mc : Kega ye rest by Henry Dodwell Cont. of Profit : Wood A parcell of Pasturable Moorish Ground wth. woods belonging to the Same cont. : }	014..0..00 005..0..00	040..0..00 005..0..00	{ 040..0..00 005..0..00	Robert Ormesby ∇		
33		a pcell of Bog belonging to this pcell & likewise to ye bordring Townes Cont. more by Distribution	171..0..00 —	014..0..00	{ 014..0..00			
34	Christopher Delahide ..	Derrin als Tullogh 4 qrs. Cont. of past : mixt with heath A pcell of arrable full of very great stones belongg : to ye same A pcell of pasturable ground whereon ye ruinated abby of Darrine standeth containing A parcell of wast Bog lying by ye Same containing }	053..0..00 — 046..0..00	259..0..00 160..0..00 038..0..00	{ 297..0..00 144..0..00 046..0..00 016..0..00	Mathew Begg ∇ Lord Rannelagh qr. Edmond Malon ∇		

County of Roscomon : Part of Kilbride Parish : Ballintobber Baro :

1	Edmond Dorogh mc. Brenan ffaragh als Auernagh mc. Brenan 1 Gneeve of Corrycorsline & 1 Gneeve of Corrydroghed found for Parkhurst : 1 : Gneeve of Cappagh wch : they say is in Corsloine }	In Corbohil 4 Qrs. Corsloyne 4 gneeves 3 Gneeves 1 Gneeve Arrable and Pasture }	034..0..00	124..0..00	{ 031..0..00 024..0..00 059..0..00	Wm. Devenish ∇ Richard Martin ∇ Aldm. Parkehust P. 1/2 qr :		
---	--	--	------------	------------	--	---	--	--

County of Roscomon : Part of Kilbride Parish : Ballintobber Baro :

No. of Reference in ye Alpha-bett	Proprietors Names Anno: 1641	Denominations	Number of Acres unprofitable	Numbr. of Acres profitable	No. of profitable Acres disposed of on ye Acts	To whom soe disposed with their Title whether by Decree, Certificate or Patent, References to ye Record thereof	No. of ye Book or Roll & of ye Page or Skin	No. of ye pfittable Acres remaining undisposed
2	Edmund mc Laughlin mc. Brannah and Robert Newcomen	Cloncunny 4 Gneeves (vizt.) a r. p } ac 3 Gneeves .. 70 : 2 . 24 } 94 1 gneeve .. 23 . 2 . 00 } in all Arrable meadow & Woody Pasture Bogg to the Same	034 . 0 . 00	094 . 0 . 00	{ 070 . 0 . 00 024 . 0 . 00	Wm. Devenish et als ∇ Sr. Robert Newcomen 1 Car		

County of Roscomon : Parish of Part Kilbride : Ballintobber Baro :

3	Lord Lambert James Nugent Charles o Connor	Clunnery 8 Gneeves whereof Lord Lambert holds 1 Gneeve James Nugent holds 2 Gneeves called Aghaderry & Coolenelean 1 : gneeve and Aghoman 1 gneeve and Charles o Connor 5 gneeves Cont. of arrable meadow & Pasture More by Distribution Bog belonging to ye same Cont. ..	— — 015 . 0 . 00	110 . 0 . 00 010 . 0 . 00	{ 046 . 0 . 00 074 . 0 . 00	Wm. Devinish ∇ Lord Lambert $\frac{1}{2}$ qr :		
---	--	--	------------------------	------------------------------	--------------------------------	--	--	--

County of Roscomon : Deran & Kilbride Parish : Ballintobber Baro :

1	Conner Oge mc Ferdorgh Hanly for Connor 1 Cart and $\frac{1}{2}$ of a gneeve Xtopher Delahide $\frac{1}{8}$ gn : Hugh Carragh Hanly $\frac{1}{4}$ Cart : they say he hath but $\frac{1}{8}$ gn :	In Clonerke : 1 qr. In Corbo : 5 : qrs. : Clony $\frac{1}{2}$ part of ye qr. of Clonenirk containing of Arrable and Pasture	008 . 0 . 00	085 . 0 . 00	085 . 0 . 00	Wm. Delamare ∇		
2	Hugh Conner	Half a Cartron in ye qr. of Lisgobane Arrable and Pasture	—	017 . 0 . 00	017 . 0 . 00	Sr. Thomas Newcomen ∇		
2	Alexandr : Nugent for him 1 Cart in Corbane in Corboe but they say he hath half a Cartr. in Carobane in Lisgobane	Half a Cartron in ye said qr. of Lisgobane containing arrable and Pasture	—	017 . 0 . 00	017 . 0 . 00			
3	Hubert mc : ffeoghy o Hanley	one Cartron in ye said qr. arrable and Pasture	—	029 . 0 . 00	029 . 0 . 00			
4	Gillernon mc Feragh o Hanley	one Cartron called ye Cartron of Listepole of ye : said quartr : Cont. of arrable & Pasture	—	033 . 0 . 00	003 . 0 . 00			

County of Roscomon : Deran & Kilbride Parish : Ballintobber Bar :

5	Murtogh o Connor Hanley ..	one Cartron in ye said qr. of Arrable & Pasture	—	011 . 0 . 00	011 . 0 . 00	Sr : Thomas Newcomen ∇		
5	Wm. mc : Laughlin Hanley	one half Cartron of ye said qr. by name Fierkiele of Arrable and Pasture	—	011 . 0 . 00	011 . 0 . 00			
6	Rory Ballow mc : Teige o Hanley	Carrowkrin 1 qr. of Arrable and Pasture	008 . 0 . 00	120 . 0 . 00	{ 054 . 0 . 00 066 . 0 . 00	Sr : Thomas Newcomen ∇ Hugh Hanley ∇		
7	Lord President	Drumdamph $\frac{1}{2}$ qr. of arrable and Pasture	—	110 . 0 . 00	110 . 0 . 00	Lord Rannelagh $\frac{1}{2}$ qr :		
8	Christopr Delahide	Clonerragh 2 qrs. Abby Land Cont. of Arr : & past More Bogg	— 015 . 0 . 00	238 . 0 . 00	238 . 0 . 00	Lord of Louth ∇		

County of Roscomon : Deran & Kilbride Parish : Ballintobber Bar :

No. of Reference in ye Alphabet	Proprietors Names Anno: 1641	Denominations	Number of Acres unprofitable	Numbr. of Acres profitable	No. of profitable Acres disposed of on ye Acts	To whom soe disposed wth their Title whether by Decree, Certificate of Patent, References to ye Record thereof	No. of ye Book or Roll & of ye Page or Skin	No. of ye phitable Acres remaining undisposed
9	Connor: Oge mc Ferde } Hanly }	Corbo 3 Cart Cont: of arrable and Pasture }	—	111..0..00	111..0..00	Thomas Lovelace L		
10	Rory Ballow mc Teige ..	Claragh 1 Cart of Arrable and Pasture }	—	017..0..00	017..0..00	Thomas Lovelace L		

County of Roscomon : Deran & Kilbride Parish : Ballintubber Baro :

8½	Connor oge mc. fferd Hanley for Connor: in Moore .. Donagh mc: firagh Hanley Murtagh mc Connor Hanley Gillereuve mc ffarragh o Hanley	Cloneirke 4 Gneeyes in Corbo: 1 gneeve & ¼ & ¼ gneeve 1 Cart. & ¼ gneeve 1 gn: & ½ of a Gneeve 1 gneeve ¼ p of a Gneeve Arrable and Pasture }	014..0..00	080..0..00	080..0..00	Lord of Louth &c Z		
9	Nichol. Barnewell etc. Sr. Charles Coot Alexander Nugent found for Nicholas .. for Sr. Charles <i>ibm</i> Fribane .. for Alexander	In Corbo Carrowbane 1 qr. whereof Nicholas } Barnewell holds 67 ac Sr Charles } Coofe & Alexr. Nugent 23 ac & } Rory Ballow Hanley 16 ac .. } More by distribution on ye Survey	—	106..0..00	053..0..00	Sr. Thomas Newcomen Z Sr. Charles Coote ½ qr: Lord Barnewell ½ qr:		
		½ qr: ¼ gn: 1: gn. ¼ Cartn: In fol (27) of this Book for Alexandr: ye other ¼ Car. is there }	—	054..0..00	—			

County of Roscomon : Killmore Parish : Ballintobber Baro :

1	Bishop of Elphin.. ..	Clonery 1 qr. Cont. of Arrab: meadow & good pastureable Wood }	—	103..0..00	103..0..00	James King P: 1: qr:		
2	Idem Bishop	Corlisonell 1 Cartron Cont. of arrable & Pasture }	—	017..0..00	017..0..00	James King P.: 1: qr:		
		Charlestowne } als } 1 qr: .. Ardnafryne } Cont. of arrable & Pasture .. More of Bog belonging to ye same	014..0..00	002..0..00	002..0..00	James King P: 1: qr:		
3	Castlecunny ¼ a qr. Cont. of arrab: pastr: & good meadow more of meadow sometimes overflowne wth: ye Shannon .. more of thick stony undr: wood but not wast containing .. more of unprofitable Bog ..	018..0..00	036..0..00 002..0..00 026..0..00	004..0..00	James King ¼ qr:		

County of Roscomon : Killmore Parish : Ballintobber Baro :

4	Bishop of Elphin.. .. These 2 Cart: are of Cor- gallin (vizt.) Aghonarig .. 1 Cart. Tenire .. 1 Cart.	Corgallin & Knockbrenan } 2 qrs. .. Cont of good Arrable & Pasture more of meadow sometimes over- flown by ye Shannon cont. .. more of Rough Pasture belong to ye same Cont. .. more of unprofitable Bog ..	— — 004..0..00 074..0..00	170..0..00 004..0..00 006..0..00	170..0..00 044..0..00 006..0..00	James King P. 2 qrs.		
5		Drumcleever 1 qr: cont: of arrable meadow & good Pastur- able underwoods .. more pcell of Bog to ye Same ..	005..0..00	077..0..00	077..0..00	James King P.: 1: qr:		

County of Roscomon : Killmore Parish : Ballintobber Baro :

No. of Reference in ye Alphabet	Proprietors Names Anno: 1641	Denominations	Number of Acres unprofitable	Numbr. of Acres profitable	No. of profitable Acres disposed of on ye Acts	To whom see disposed wth their Title whether by Decree, Certificate or Patent, References to ye Record thereof	No. of ye Book or Roll & of ye Page or Skin	No. of ye plittable Acres remaining undisposed
6	Bishop of Elphin... Purchase	Killmore 4 Qrs. Abby Land } containing of arrable & Pasture } more of good Pasture Wood } More of unprofitable Bog Cont: ..	— — 215..0..00	499..0..00 101..0..00	499..0..00 101..0..00	B of Elphine		

County of Roscomon Killmore Parish Ballintobber Baro :

7	Sr. Charles Coote	Corclare ½ a qr. cont: of Arrable } and meadow }	—	055..0..00	055..0..00	Sr. Charles Coote ½ qr.		
8	Bryan mc: Donogh Birne } Aghotice } for Brien Oge mc Brien } mc: Carbery Bryen in } Tullesegan } Donogh Reogh Mulcrony in } Tullasegan }	Shanbally } Carrickshanbally & } Aghatice als } Tullesegan 3 Cart: cont: of } arrable & Pasturable Woods .. } ¼ ½ Cart: } r ½ Cartr: } ¾ Cartr } Rough & stony Pasture .. } A Controversy in Bog wth: Mr } Birne of Miglass cont }	— — 012..0..00 002..0..00	040..0..00 012..0..00	040..0..00 012..0..00	Earle of West Meath ¼ Earle of West Meath ¼		

County of Roscomon Parish of Killmore Ballintobber Baro :

9	Donogh mc Donogh Birne } of Dangan }	Dangan ó Birne and Corlethan } Seven Cartrons (vizt.) .. } Dangan 1 qr. } Ard mc: Roan 1 Cart. .. } Corlisleanbeg 1 Cart and } Tawnaghan 1 Cart Cont } of arrable & Pasture .. } of unprofitable Bogg.. .. }	— 064..0..00	196..0..00	196..0..00	James Dillon ¼		
	Bryan mc: Donogh Birne of } Dangan Rosc: }	Fearaghmore } & } Fearaghbeg } of arrable and Pasture } more of unprofitable Bogg to ye: } Same Cont }	— 096..0..00	211..0..00	145..0..00 066..0..00	Nicholas Mahon ¼ Irrell fiarrell ¼		
10	Rosc:	Ramaraghmeragh ½ a qr. Cont } of arable Meadow and good } Pasturable Woods } more of Bogg to ye: Same .. }	— 024..0..00	067..0..00	067..0..00	Irrell fiarrell ¼		

County of Roscomon Parish of Killmore Ballintobber Baro :

11		Aghnecassagh 1 Cart part of ye: } qr: of Coolegan Cont of arrable } & pastrable Woods }	—	021..0..00	021..0..00	Sr. Charles Coote P: r: Car:		
12	Bryan Birne } Wm. mc: Teige Birne & } Alexander Nugent }	Rowe 1 qr: whereof Bryan Birne } hath 3 Cartrons & Wm. Birne } & Alexandr: Nugent ye other } Cartr: cont. of arrable and } Pasture } more of good Wood pasture .. } more Bog to ye Same cont. .. }	— 019..0..00 037..0..00	119..0..00 018..0..00	071..0..00 068..2..00	Nicholas Mahon ¼ Patrick Connegan ¼		
	for Bryan Aghatuerbekene } Melucke Clondrillon .. } for Willm: here } Alexandr Lismore in Row.. }	¼ Cart: } ½ Cart }						
13	Bryan mc Donogh Birne } pred. Rosc: }	Clonrosse ½ a qr: cont. of arrable } and Pasture } more of Bogg containing .. }	— 051..0..00	060..0..00	060..0..00	James Dillon ¼		

County of Roscomon : Parish of Killmore : Ballintobber Baro :

No. of Reference in ye Alpha-bett	Proprietors Names Anno: 1641	Denominations	Number of Acres unprofitable	Numbr. of Acres profitable	No. of profitable Acres disposed of on ye Acts	To whom soe disposed wth their Title whether by Decree, Certificate or Patent, References to ye Record thereof	No. of ye Book or Roll & of ye Page or Skin	No. of ye pfitable Acres remaining undisposed
14	Carbry reogh Birne Bryan mc Don Birne .. Teige mc Onegrana Birne Rosē :	Killeshanoge 1 qr: whereof Carbry Birne hath 1 Car. & one half Bryan Birne 1 Cart & half & Teige mc Onegrana 1 Cart. Cont of arrable & pastr: Pasturable stony Wood .. 1½ Cart. 1½ Cart. 1 Cart. unprofitable Bogg ..	— 020..0..00	107..0..00 008..0..00	107..0..00 008..0..00	Earle of West Meath 4		
15	Wm. mc Teige Birne in Dangeneighter: 2 Cart. Corlare 1 qr. ..	Dangineighter & Corlar one qr. & ½ Cont. of arrable and Pasture .. an Island in ye Bogg cont. of Pasturable Wood .. more of Bogg Cont. ..	015..0..00 004..0..00 055..0..00	138..0..00 004..0..00	138..0..00 004..0..00	Earle of West Meath 4		
16	Wm. mc: Teige Birne .. Corry 3 Cart Lackagh: 1 Car. Lackandrunnagh 1 Car. Killogsinnon ..	Corry & Lackagh 1½ qr. Cont. of arrable & meadow .. Bogg to ye Same Cont. ..	— 013..0..00	113..0..00 001..0..00	113..0..00 001..0..00	Earle of West Meath 4		

County of Roscomon Parish of Killmore Ballintobber Baro :

17		Moyglasse 2 Cartrons containing of arrable .. more rough Pasture overflown in Winter cont. .. Bog belonging to ye Same Cont. more a Contr: wth: Sr Charles Coote.	— 010..0..00 016..0..00	090..0..00 032..0..00	090..0..00 032..0..00	Earle of West Meath 4		
18	Bryan oge mc: Bryen mc: Connor Birne of Clonkeene	Clonteene: 1: qr. cont. of arrable Rough Pasture overflowne in Winter .. more of Shrub Wood grazeable .. Bog belonging to ye Same cont .. More by Distribution ..	— 010..0..00 008..0..00 013..0..00	114..0..00 010..0..00 008..0..00	114..0..00 010..0..00 008..0..00	Earle of West Meath 4		
19		Moyglasse another Cartr. thereof containing of aFab and Pasturable Wood ..	—	054..0..00	054..0..00			
20	Bryan Oge mc: Bryen mc: Carbry of Cargniduffe	Aghelister: 1 Cart in ye qr. of Tullustegan cont of arrab: & Pasturable Wood ..	—	036..0..00	036..0..00	Earle of West Meath 4 Lord Dillon 4		

County of Roscomon Parish of Killmore Ballintobber Baro :

21		Monyduffe ½ a qr. cont of arrable and Pasture ..	—	074..0..00	074..0..00	Earle of West Meath 4 Lord Dillon 4		
22	for him Cloneshanagh 1: Cart. ..	Carraghmore 1 qr: cont. of Arrable & pastrable Bog to ye same ..	038..0..00	123..0..00	123..0..00	James Dillon 4		
23	Bryan Oge mc: Bryen mc. Carbery Birne of Carginduffe ..	Tawnaghmore one Cart. containing of arrable and good Pasture ..	—	043..0..00	043..0..00	Earle of West Meath 4 Lord Dillon 4		
24	Rosē— Laughlin Oge mc Laughlin Birne de Ballycomin This Laughlin and ye Laughlin in ye next page ¹ all one	Clomine ½ a qr. being part of Cloncoase Cont: of arable and Pasture .. Bog to ye Same containing ..	— 026..0..00	070..0..00	070..0..00	Sr. Oliver St. George P. ½ qr.		
25	John mc Donnogh Birne of Donine Rosē :	Clonsillagh: 1 qr. Cont. of Arrable & good Pasture .. more of Bog containing ..	009..0..00 048..0..00	084..0..00	084..0..00	James Dillon 4		

¹ See page 61 of text.

County of Roscomon : Parish of Killmore : Ballintobber Baro :

No. of Reference in ye Alphabet	Proprietors Names Anno: 1641	Denominations	Number of Acres unprofitable	Numbr. of Acres profitable	No. of profitable Acres disposed of on ye Acts	To whom soe disposed wth their Title whether by Decree, Certificate of Patent, References to ye Record thereof	No. of ye Book or Roll & of ye Page or Skin	No. of ye pfittable Acres remaining undisposed
26	Connor : mc : Carbry Birne	Killbride ½ a qr. Cont. of arrable and Pasture }	—	050.00.00	050.00.00	Earle of West Meath ✕		
27	Danll : Groome Birne (vizt) Tubborerevagh in Knocknegawnagh 1 Cart. Sragbagh 1 Cart. Aghaneslew 1 Cart.	Knocknegawnagh 3 Cart. Cont of arrable & Pasture } And of Bogg }	039.00.00	061.00.00	{ 049.00.00 018.00.00	James Dillon ✕ Sr. ffran-Gore ∟		
28	Brien mcShaen mcTeige } Birne of Ballagh .. } found for John ffather to } Bryan Creaghne mc : } Duffe 2 Car : wch : they } say is Knocknagawna .. } Jon. ffather to Bryan mc. } Shane mc Teige Birne of } Ballagh } This Ballagh in ye Parish of } Aghrim for John alsoe } Aghaboy 1 Cart. Aghueton } 1 Cart., the other Cart of } Ballagh is Corbane not in } this Book but found for } Bryen mc. Carbybane	Knocknegawnagh 3 Cart. .. } Ballagh 1 qr. Cont. of Stony } Wood pastr : } More by Distribution }	39.00.00 008.00.00 —	069.00.00 136.00.00 043.00.00	{ 069.00.00 059.00.00 155.1.13 023.2.13	James Dillon ✕ Nicholas Mahon ✕ James Hamilton ∟ Sr. ffran. Gore ∟		

County of Roscomon : Parish of Killmore : Ballintobber Baro :

29	Bishop of Tuam Rosc. ..	Ballycumin 2 qrs. Cont. of very Course Bog ye Pasture and Boggy Woods }	—	308.00.00	308.00.00	✕ AB of Tuam		
30	Loghlin Oge mcLaughlin Birne for Laughlin 3 Cart : in Clogher & Aghachancogh 1 Car <i>ibm</i>	Clogher 1 Qr. cont. of arrable & Pasture }	010.00.00	104.00.00	104.00.00	Earle of West Meath ✕		
31	John Crofton — — for son to John Corislehan 1 Cart.	Aghavaracahell 1 Car. pt. of Corislehan containing of Arrable & Pasturable Wood }	—	030.00.00	030.00.00	John Crofton P : 1 Car.		
32	Rosc : John mc : James Birne of Kilchanoge and Carbry Oge mc : Carbrey Bryen of Tumooore for Carbrey Reagh Aghenegeragh ½ Cart. Carbry Og Milconn 1 Cart.	Cartron 1 qr. whereof John Barnes holds 2 Cart : & a half Carbrey Birne of Kilchanoge ½ a Cart & Carbrey Oge of Tumooore one cart Cont. of arrable and Pasturable woods }	043.00.00	194.00.00	{ 129.00.00 065.00.00	Nicholas Mahon ✕ Irrell ffarrell ✕		
33	Rosc Bryan oge mc : Bryan mc : Carbrey O Birne	Carrowbane 1 Cartron in Ballagh Containing }	—	036.00.00	{ 036.00.00 —	Sr. ffran. Gore ∟ Lord Dillon ✕		

County of Roscomon : Parish of Roscomm alias Temple Inenan : Ballintubber Baro :

1	Lord President	Rahvrenyn & Toledy 2 qrs. Cont. of Pasture mixt wth : Heath fearne and Bushes } A parcell of arrab : & past : cont.	039.00.00 —	117.00.00 141.00.00	{ 174.00.00 162.00.00 —	Anthony Kirwan ✕ Edward Gardner ✕ Lord Rannelagh 2 qrs.		
2		Ballybridebegg : 1 qr. Cont of good Pasture }	—	084.00.00	084.00.00	Lord Rannelagh 1 qr.		

County of Roscomon : Parish of Roscomon : aīs. Temple Inenan : Ballintubber Baro

No. of Reference in ye Alphabet	Proprietor : Names Anno : 1641	Denominations	Number of Acres unprofitable	Numbr. of Acres profitable	No. of profitable Acres disposed of on ye Acts	To whom soe disposed wth their Title whether by Decree, Certificate or Patent, References to ye Record thereof	No. of ye Book or Roll & of ye Page or Skin	No. of ye pättable Acres remaining undisposed
3	[Lord President]	Arklemoore & Arklebegg } 2 qrs. cont. .. of heath & thin Bushes pasturable only in Summer wth. a pcell of good Arrable .. A pcell of Bog in Conion wth. Arkelemerre Arkelebeg Lisnamolt being Sedkgy grass & Bushes overflown in Winter cont: A wast Bog in Contro. wth : the Ld : president Jon : ó Kelly & ye Widd : Norman Cont. .. Bog in contro. wth : Ballybreedybeg & Lisnamot being Sedgye Ground	— 077..0..00 020..0..00 052..0..00 005..0..00	098..0..00 077..0..00 043..0..00	098..0..00 077..0..00 043..0..00	Lord Rannelagh 2 qrs.		

County of Roscomon : Parish of Roscomon : Ballintobber Baro.

5	Lord President	Ballindelle Ballybohan Clonbricke & Carnebrickny } 4 qrs ; Cont. of good Pasture A parcell of dry heathy pastureable belonging to ye said 4 qrs. containing more a parcell of dry pastureable heath containing	— 030..0..00 045..0..00	566..0..00 031..0..00 025..0..00	566..0..00 031..0..00 025..0..00	Lord Rannelagh 4 qrs.		
6		Carrowcarran 1 qr : Cont. of arrable & Pasture together with a parcell of dry heath Pasture	023..0..00 015..0..00	083..0..00 008..0..00	083..0..00 008..0..00	Lord Rannelagh 1 qr.		
7		Loghnean on ye Castle Lough being Turlogh full of Bullrushes containing more a pcell of Land being pastr : able in a dry Sumr : belonging to the same cont. more a pcell of prof. : Cont. ..	080..0..00 007..0..00 —	020..0..00 014..0..00 005..0..00	020..0..00 014..0..00 005..0..00	Lord Rannelagh ½ qr.		

County of Roscomon : Parish of Roscomon : Ballintobber Baro :

8	Lord President	Ardnenagh : 1 qr. whereon ye Towne of Roscomon Standeth . Cont. of pasturable ground ..	—	071..0..00	071..0..00	Lord Rannelagh 1 qr.		
9		The Church Park being moorish ground cont. A pcell of meadow to ye : Same .. A pcell of profit : Land Cont. .. more a pcell of pasture cont ..	— — — —	021..0..00 010..0..00 024..0..00 021..0..00	021..0..00 010..0..00 024..0..00 021..0..00	Lord Rannelagh : 1 qr.		
10		The Castle Meadow being sedgye grass & Willow shrubs more another pcell of meadow belonging to ye Same ..	— —	032..0..00 004..0..00	032..0..00 004..0..00	Lord Rannelagh ½ qr.		
11		Lisnamolt 1 qr. cont, of pasture	033..0..00	099..0..00	099..0..00	Lord Rannelagh 1 qr.		

County of Roscomon : Parish of Roscomon : Ballintobber Baro :

No. of Reference in ye Alpha-bett	Proprietors Names Anno: 1641	Denominations	Number of Acres unprofitable	Numbr. of Acres profitable	No. of profitable Acres disposed of on ye Acts	To whom soe disposed wth their Title whether by Decree, Certificate or Patent, References to ye Record thereof	No. of ye Book or Roll & of ye Page or Skin	No. of ye pfttable Acres remaining undisposed
12	Lord President	Turmugg: 1 qr. of good Pasture containing A parcell of heathy wood & shrub-wood cont. A pcell of good Arrable cont. more a pcell of Arrable belonging to ye same full of fferne & thin bushes cont. more a pcell of ground full of hassell wood & bushes Cont. more a pcell of dry heath cont. more a pcell of pit : Land more by Distribution	002..0..00 — 003..0..00 — 004..0..00 — —	054..0..00 008..0..00 031..0..00 015..0..00 013..0..00 004..0..00 011..0..00 181..0..00	054..0..00 008..0..00 031..0..00 015..0..00 013..0..00 004..0..00 011..0..00 181..0..00	Lord Rannelagh : 1 qr.		
13		Ballenegard 1 qr. cont. of good arrable hand A parcell of dry heath cont. A parcell of profit Land cont. A parcell of moorish ground more a pcell of dry heath cont.	— 009..0..00 010..0..00 010..0..00 002..0..00	109..0..00 017..0..00 020..0..00 004..0..00 002..0..00	109..0..00 017..0..00 020..0..00 004..0..00 002..0..00	Lord Rannelagh : 1 qr.		

County of Roscomon Parish of Roscomon Ballintobber Baro :

14	Lord President	Trist: 1 qr. Cont of pasturable Ground full of bushes a pcell of Land full of bushes more a pcell of Shrub wood and Bushes containing more a pcell of hassell wood Ground full of Bushes cont. more a pcell of wast Bog cont	010..0..00 — 006..0..00 017..0..00 — 012..0..00	072..0..00 031..0..00 025..0..00 013..0..00 004..0..00	072..0..00 031..0..00 025..0..00 013..0..00 004..0..00	Lord Rannelagh 1 qr.		
15		Carrowcashell 1 qr. cont. of Heathy Pasture full of bushes a Parcell of Ground full of Hassell wood & Shrub bushes Cont	030..0..00 015..0..00	123..0..00 062..0..00	123..0..00 062..0..00	Lord Rannelagh : 1 qr :		
16		Derrycoman: 1 qr. of good arrable & pasture A parcell of Meadow overflown in Winter more a parcell of meadow cont. more a parcell of Turf Bog Cont more a pcell of Land being all stones and bushes cont.	— — — 034..0..00 005..0..00	085..0..00 006..0..00 005..0..00 006..0..00	085..0..00 006..0..00 005..0..00 006..0..00	Lord Rannelagh : 1 qr :		

County of Roscomon Parish of Roscomon Ballintobber Baro :

17	[Quaere, Lord President ¹] ...	More a parcell of hassell wood containing more a pcell of thorn bushes & ffearn belonging to ye sd : 4 qr. containing more a pcell of Turf Bog more a pcell of profitable Land containing Ardsallaghbegg 1 qr. Cont. of good pasture A pcell of dry pasturable heath : A pcell of Arrable containing more a pcell of meadow cont more a Controv : between ye Lord President & ye vicar of Temple Inan Cont. of arrable	008..0..00 — 021..0..00 — 005..0..00 — — — —	036..0..00 033..0..00 004..0..00 118..0..00 040..0..00 008..0..00 014..0..00 008..0..00	036..0..00 033..0..00 004..0..00 118..0..00 040..0..00 008..0..00 014..0..00 008..0..00	Lord Rannelagh Lord Rannelagh 1 qr :		
18		Ardsallowmore 1 qr. Cont. of good arrable & Pasture more a parcell of pasture full of great stones	— 001..0..00 003..0..00	130..0..00 011..0..00 008..0..00	130..0..00 011..0..00 008..0..00	Lord Rannelagh 1 qr :		

¹ Blank in text ; " Lord President " in Headfort Book of S. & T.

County of Roscomon : Parish of Roscomon : Ballintobber Baro :

No. of Reference in ye Alphabet	Proprietors Names Anno: 1641	Denominations	Number of Acres unprofitable	Numbr. of Acres profitable	No. of profitable Acres disposed of on ye Acts	To whom soe disposed wth their Title whether by Decree, Certificate or Patent, References to ye Record thereof	No. of ye Book or Roll & of ye Page or Skin	No. of ye pfittable Acres remaining undisposed
19	Lord President	Clonybirne 1 qr. being full of fearn bushes cont. .. A Parcell of Bog in Comon between Arsalowmore and Cloneyburne containing ..	041..0..00 060..0..00	140..0..00	140..0..00	Lord Ranelagh 1 qr :		
20		Lisnacroigh: 1 qr. Cont. of good Pasture	—	077..0..00	075..0..00 —	Anthony Kirwan L Lord Ranelagh 1 qr. Plus		
21		Ballinboher 1 qr. cont. of good Pasture	—	106..0..00	002..0..00			
22		A Bogg in Comon between Chuni- birne, Lisnarigh, Ballinboher, Tonlagee, Boyana & Killerna which doe claime their severall parts containing	250..0..00		106..0..00	Lord Ranelagh 1 qr :		

County of Roscomon : Parish of Roscomon : Ballintobber Baro :

23	Lord President	Killerna als Kerna 1 qr. Cont. of good Arrable The other part being full of bushes & Roots of old Trees Cont. .. A contro: between ye Ld: president & Hugh Hanley being a pt. of Pastureable Ground full of Rushes wet in Winter. Cont.	— 006..0..00 —	063..0..00 030..0..00 010..0..00	063..0..00 030..0..00 010..0..00	Lord Ranelagh 1 qr :		
24		Carrowmore 1 qr. cont. containing of arable Ground A pcell of wast Bogg Cont. ..	025..0..00		145..0..00	Lord Ranelagh 1 qr :		
		Clegernagh, a Parcell of Pasture in Contro: between ye Lord president and Sr Wm. Usher containing	—	027..0..00	027..0..00	Lord Ranelagh 1/2 qr :		
		Attynackeaserly a pcell of pasture in Contro: between the Lord President & Thomas Maypowder containing ..	—	018..0..00	018..0..00	Lord Ranelagh		

County of Roscomon Parish of Roscomon Ballintobber Baro :

25	Lord President	More a pcell of pasture in Controy: between ye Ld. Prsident and Sr. William Usher cont. .. Bog belonging to Carrowmore containing	— 015..0..00	020..0..00	020..0..00	Lord Ranelagh 1/2 qr :		
26		Carrowroe 1 qr. cont. of arrable & Pasture A parcell of Dry Pasturable heath belonging to ye Same	— 005..0..00	140..0..00 016..0..00	140..0..00 016..0..00	Lord Ranelagh 1 qr :		
		Lisbrydy 1 qr. containing of arrable and Pasture more a Parcell of wast Bog to ye Same containing A pcell of Land full of old oak in Stumps wett in winter Cont. .. more a Parcell of wast Bog to ye same containing more a pcell of meadow containing	— 0091..0..00 007..0..00 064..0..00 —	084..0..00 050..0..00	084..0..00 050..0..00 004..0..00	Lord Ranelagh: 1 : qr :		

County of Roscomon : Parish of Roscomon : Ballintober Baro :

No. of Reference in ye Alphabet	Proprietors Names Anno: 1641	Denominations	Number of Acres unprofitable	Numbr. of Acres profitable	No. of profitable Acres disposed of on ye Acts	To whom see disposed wth their Title whether by Decree, Certificate of Patent, References to ye Record thereof	No. of ye Book or Roll & of ye Page or Skin	No. of ye pfittable Acres remaining undisposed
27	Lord President	Ballymartinmore $\frac{1}{2}$ a qr. Cont. of Pasturable heath .. a pcell of dry pasturable ground full of bushes cont. .. more a pcell of wast Bog .. more a pcell of Bog pasturble : in a dry Summer in Coffion between Carrow & Ardsallowbeg containing ..	019..0..00 — 043..0..00 052..0..00	050..0..00 016..0..00 017..0..00	050..0..00 016..0..00 017..0..00	Lord Rannelagh 1 qr.		
28		Ballymartinbegg $\frac{1}{2}$ a qr. Cont : of Pasturable heath & fern .. A parcell of wast Bog Cont. .. A pcell of Moorish ground Cont. more a Small pcell of moorish ground between Ld : Prsident and Mr. Georg Crofton cont. ..	008..0..00 031..0..00 09..0..00 004..0..00	018..0..00 009..0..00	018..0..00 009..0..00	Lord Rannelagh $\frac{1}{2}$ qr :		

County of Roscomon : Parish of Roscomon : Ballintober Baro :

30	Sr. Cha : Coote 1 Cart : .. ffarragh mc. Hugh Carragh Hanley 1 Cart... .. Alexandr : Nugent 1 Cart. & $\frac{1}{4}$ of a gn. in Umo & in Derrycono $\frac{1}{2}$ Q & $\frac{1}{2}$ gn. .. Thomas Maypowder Aghaboy in Ummore 1 Cartron Hugh Oge o Connor in Gortnehollough $\frac{1}{2}$ Cart. .. Murtagh mc : Connor Hanly in Umobog $\frac{1}{2}$ gneeve in Derrycono : in Umo $\frac{1}{4}$ gn. Dwaltagh mc : Bryan Hanley in Gortnehullow pred $\frac{1}{2}$ a Cart. Teige mc : ffarraghan Hanley they say he hath 1 Cart. & $\frac{1}{2}$ gn : not found	Uma 2 qrs. whereof Sr. Charles Coote holds 1 Cart. ffarragh Hanly 1 Cart, Alexandr: Nugent 2 Cart. Thom Maypowder 1 Cart Hugh o Connor $\frac{1}{2}$ a Cart : Murtagh Hanly $\frac{1}{2}$ a Cart : Dwaltagh Hanley $\frac{1}{2}$ a Cart. & Teige Hanley 1 Cart & $\frac{1}{4}$ —being arrable and some Pasture mixt with a few bushes containing A pcell of wast Bog cont. .. another pcell of wast Bog .. more anothr : pcell of wast Bog .. more a Controversy between ye Lord President & Thomas Maypowder containing of Pasture ..	— 065..0..00 042..0..00 057..0..00 —	261..0..00 013..	102..0..00 118..0..00 —	Edward Dowell $\frac{1}{4}$ Sr. Thomas Newcomen $\frac{1}{4}$ Lord Rannelagh Sr. Charles Coote 1 Car :		
----	--	--	--	---------------------	-------------------------------	---	--	--

County of Roscomon : Parish of Roscomon : Ballintober Baro :

	Lord Visct. Dillon of Costell	Mountnor 3 Cart : Carrowentleveye 1 qr : Levallyroe 2 qrs. Tolchane Ballyneckyboy Aghacurrine 2 qrs. Lisherguile 1 Tryne Runekaba & Lisphillip Prunebole 3 qrs : and half Lorga & Drissighan 3 Cart. Lisnegeragh						
--	-------------------------------------	---	--	--	--	--	--	--

County of Roscomon : Parish of Clontouskert : Ballintober Baro :

1	Nicholas Barnewell	Clonmuster 1 qr. Abby Land cont. of arrable & pasture ..	—	006..0..00	006..0..00	Lord Barnewell 1 qr :		
2		Ardagh 1 qr : Cont. of arrable & Pasture more of Boggy Wood	013..0..00 007..0..00	065..0..00	065..0..00	Lord Barnewell 1 qr :		

County of Roscomon : Parish of Clontouskert : Ballintobber Baro :

No. of Reference in ye Alphabet	Proprietors Names Anno: 1641	Denominations	Number of Acres unprofitable	Numbr. of Acres profitable	No. of profitable Acres disposed of on ye Acts	To whom soe disposed wth their Title whether by Decree, Certificate or Patent, References to ye Record thereof	No. of ye Book or Roll & of ye Page or Skin	No. of ye ptttable Acres remaining undisposed
3	[Nicholas Barnewell]	Clontuskert 1 qr. Cont. of arrable and Pasture } more of pastureable wood } more of Bogg Wood Cont. }	— — 028..00..00	049..00..00 010..00..00	049..00..00 010..00..00	} Lord Barnewell 1 qr :		
4		Gortgallin 1 qr. cont. of arrable and Pasture } more of course Pasture } more of Bogg Wood cont. }	— 012..00..00 061..00..00	136..00..00 013..00..00 023..00..00	136..00..00 013..00..00 023..00..00		} Lord Barnewell 1 qr.	

County of Roscomon Parish of Clontuskert Ballintobbert Baro :

5	Nicholas Barnewell	Killmore als } 1 qr. } Belaleage } Cont. of arrable & Pasture }	— —	086..00..00 064..00..00	086..00..00 064..00..00	} Lord Barnewell 1 qr.		
6							Coolecheshell als } 1 qr. } Clare } cont of arrab : & Pasture } more of Pasture overflown in } Winter }	— —
7		Clonadrow 1 : qr. cont. of arrable and Pasture } more a Currogh }	— 008..00..00	121..00..00	121..00..00	} Lord Barnewell 1: qr.		
8		more a pasturable wood called } Derrinaghiltagh belonging to } Moher }	010..00..00	009..00..00	009..00..00		} Lord Barnewell 1 qr.	
9		Mogher 1 : qr. cont : of arrable and Pasture } more Boggy Wood Cont : } more Bogg in Coñon : }	— 050..00..00 1012..00..00	107..00..00	107..00..00	} Lord Barnewell 1 qr.		

County of Roscomon Parish of Clontouskert Ballintobber Bar :

21	Thomas Maypowder	Clontemillan 2 gñ: of arrable and Pasture } more of Pasturable Wood }	— 008..00..00	025..00..00 018..00..00	025..00..00 018..00..00	} Thomas Maypowder 1/2 qr.		
10	Nicholas Walsh	Roanbegg in Tour mc: Egan } 1 Cart : & ye 1/2 gneeve of Tour } mc: Egan containing of Land } arrable & Pasture }	—	027..00..00	027..00..00		} Wm. Dellamare 1/2	
11	Bryan mc : Gillernow Hanley	Lisnariagh 1/2 Cart. and 1 : } gneeve cont. of arrab: and } Pasture }	—	021..00..00	021..00..00	} Wm. Dellamare 1/2		
12	Hugh Oge Connor	Aghabane } als } 1/2 a Cart. } Ardanroe } Cont. of Arrable & Pasture }	—	007..00..00	007..00..00		} Wm. Dellamare 1/2	
13		Derriantoha 1/2 a gneeve a Wood } Pasturable }	—	013..00..00	013..00..00	} Wm. Dellamare 1/2		

County of Roscomon Parish of Clontouskert Ballintobber Bar :

14	Hugh o Connor	Anreattibeg 1 qr. Cont. of arrable & Pasture }	005..00..00	079..00..00	079..00..00	} Wm. Dellamare 1/2			
15		Shanballymore 1 : qr: Cont: of Arrable & Pasture } more of Boggy Wood }	— 004..00..00	090..00..00 007..00..00 003..00..00	025..00..00 025..00..00 050..00..00		} Dominick Meade 1/2 Wm. Dellamare 1/2 Nicholas Mahon 1/2		
	oliver ffz Gerrald	} 1 : Cart.							
	Hugh Oge Connor		} 1 1/2 Cart.						
	Teigh mcDwoltagh mc : ffergus Hanly		} 1 1/2 Cart.						

County of Roscomon : Parish of Clontouskert : Ballintobber Bar :

No. of Reference in ye Alphabet	Proprietors Names Anno: 1641	Denominations	Number of Acres unprofitable	Numbr. of Acres profitable	No. of profitable Acres disposed of on ye Acts	To whom soe disposed wth their Title whether by Decree, Certificate or Patent, References to ye Record thereof	No. of ye Book or Roll & of ye Page or Skin	No. of ye pfitable Acres remaining undisposed
16	Tirlogh mc Dowell ..	Tulloghfusoge 1 : Cart. in Coole-shaghteny 1 qr :	—	015..0..00	015..0..00	Wm. Dellamare ✕		
17	Gillernow mc : Dermot Hanley .. Rory Ballow mc : Teig Hanley ..	Corry 1 : Cartron of Cooleshaghteny containing of arrable Land } ½ a Cart : ½ a Cart :	—	028..0..00	028..0..00			

County of Roscomon Ballintobber Baro : Parish of Clontouskert

18	Henry Dillon in Keile and Shanballyloske.. Turlogh oge mc Dowell here ..	Gallagmaghery ½ a qr. Cont. of Arrable Land .. } 1 : Cart. : 1 : Cart.	—	058..0..00	033..0..00	Wm. Dellamare ✕		
19	Hugh oge ó Connor in Eden .. In Garryduffe in Golloghmaghry ..	Galloghmaghry ye other ½ Quart. containing of Arrable Land .. } 1 Cart : 1 Cart :/In Magalla : 8 qrs.	—	084..0..00	102..0..00 7..0..00		Nicholas Mahon Plus	
20	Xtopher Delahide .. Thomas Dillon ..	Carrowbane : 1 qr. containing of arrable .. } ½ gn : ½ gn :	—	021..0..00	021..0..00	Wm. Dellamare ✕		
21	Tumultogh Boy hanly ..	— <i>ibm</i> — Two gneeves of Carrowbane Cont. of arrable Land .. } more of Pasturable Wood ..	005..0..00	013..0..00	013..0..00			

County of Roscomon Parish of Clontousker Ballintobber Baro :

22	Wony Connor Widd .. Richard ffarrolls Land ..	: <i>ibm</i> : Three gneeves of Carrowbane containing of arab Land .. } more a claime as part of ye Same out of Cloneashellmore Cont. of arrable & Pasture ..	—	030..0..00	030..0..00	Wm. Dellamare ✕		
23	Dwaltagh mc : Bryen Hanley	Coolegarry 4 gneeves Cont. of arrable & Pasture .. }	—	080..0..00	080..0..00			
24 & 25	Gillernow mc : Dermott Hanly .. Hugh Oge Connor of ffeaghbegg ..	Feaghmore } & } 2 gneeves .. Feaghbegg } of arrable & Pasture .. } ½ a gneeve	—	036..0..00	036..0..00			
26	Rory mc : Ballow mc : Teige Hanley .. Gillernow mc : Dermott Hanly in Carrow Ivulchan }	Carrow Imuchan : 1 qr. Curragh 2 gneeves Cont. of Arrable & Pasture .. } 1 gneeve	—	026..0..00	026..0..00			

County of Roscomon: Parish of Clontuskert: Ballintobber Baro:

No. of Reference in ye Alphabet	Proprietors Names Anno: 1641	Denominations	Number of Acres unprofitable	Numbr. of Acres profitable	No. of profitable Acres disposed of on ye Acts	To whom soe disposed with their Title whether by Decree, Certificate of Patent, References to ye Record thereof	No. of ye Book or Roll & of ye Page or Skin	No. of ye pfittable Acres remaining undisposed
	Rory Ballow mc: Teige Hanly }	Bunanea 2 gneeves Cont: of arrable & Pasture } 1 Cart.	—	026..0..00	026..0..00	Wm. Dellamare ꝯ		
		Umrokmore a Pastureable Wood Containing }	007..0..00	014..0..00	014..0..00			
		Umrushbeg a Pasturable Wood containing }	003..0..00	008..0..00	008..0..00			

County of Roscomon Parish of Clontouskert Ballintobber Baro:

30	Cornet Newcommen	Galloghkelly 2 gneeves Cont. of arrable & Pasture }	—	051..0..00	051..0..00	Nicholas Mahon ꝯ		
		Galloghkelly 2 gneeves Cont. of arrable & Pasture }	—	027..0..00	027..0..00			
	Xtõpher Delahide	1/4 a gneeve				Lord Barnewell 2 qrs.		
	Edmund mc: Hubert	1: Cartron						
		Bog in Comon Cont.	957..0..00					
	Lord Barnewell ¹	Inchecloughrin }	—	073..0..00	073..0..00			
		Incheclanse }	—	018..0..00	018..0..00			
		Incheconagh }	—	026..0..00	026..0..00			
		The little other Island }	—	004..0..00	004..0..00			

County of Roscomon Killglasse Parish Ballintobber Baro:

1	Lord President	Lecarowee 1/4 a qr. Cont. of arrable & Pasturable Wood }	020..0..00	100..0..00	100..0..00	Robert Hanley ꝯ		
	Lecarow Laumchill in Aghenemorley 1/2 qr.					Lord Rannelagh 1/2 qr:		
2	Sr. Charles Coote	Aghenemurly 4 gnã: Cont. of arrable & Pasture }	—	079 0 00	079..0..00	Sr. Charles Coote 1 qr.		
	Kilgarrow <i>ibm.</i>	1/2 quartr.						
	Gortneskeagh <i>ibm.</i> in Ballynaskelon	1: gneeve 4 qrs. more Woody Pasture Cont	063..0..00	064..0..00	064..0..00			
3 1/2		Derrysecule in ye 2 qrs. of Retenagh & Muckenagh 2 gneeves cont. of Woody Pasture some arrable	026..0..00	052..0..00	052..0..00	Sr Charles Coote 1/2 qr:		
3		Muckenagh: 10 gneeves <i>ibm.</i> : containing of Arrable and Shrubby Pasture } more of thick Pasture Wood and Bogg }	029..0..00 036..0..00	144..0 00 037 0 00	144..0..00 037..0..00	Sr. Charles Coote 2 qrs.		

County of Roscomon Parish of Killglasse Ballintobber Baro:

4	Christopher Nugent	Gillstowne 2 qrs. Cont. of arrable & meadow }		161..0..00	161..0..00	Sr. Oliver St. George ꝯ		
5		Corgawne 1/2 a qr. cont. of arrab: & Pasture }	012..0..00	065..0..00	065..0..00			
		of Bog belonging to ye Same }						
6		Cloney 2 gneeves part of Gills- towne cont. of Arable & Pastur- able Wood }	005..0..00	035..0..00	035..0..00	Sr George St. George P. 2 qrs.		
		of Bog belonging to the same }	241..0..00					
7		Moyglasse 2 qrs: cont. of arrable & Pasturable Shrub }	8..0..00	190..0..00	190..0..00			
		Ballymoylan 1/2 a gneeve cont. of Arrable & thick Wett Wood }	25..0..00	026..0..00	026..0..00	Wm. Dellamare ꝯ		
	Killmanagh bog	1/2 gneeve						

¹ Nich. Barnwell in Headfort Book of S. & D.

County of Roscomon Parish of Killglasse Ballintobber Baro :

No. of Reference in ye Alphabet	Proprietors Names Anno: 1641	Denominations	Number of Acres unprofitable	Numbr. of Acres profitable	No. of profitable Acres disposed of on ye Acts	To whom soe disposed wth their Title whether by Decree, Certificate or Patent, Re'ferences to ye Record thereof	No. of ye Book or Roll & of ye Page or Skin	No. of ye pfttable Acres remaining undisposed
9	Connor Oge mc: Ferdragh Hanly in Aghamanaghan Hugh Hanley in Aghnecreduffe in Aghnemanaghan	Aghamanaghan 1 gñ and a ½ containing of arrable & Pasture } 3 Cart : 1 . gneeve	—	059 . 0 . 00	059 . 0 . 00	Sr. George St. George ꝛ		
10	Roger mc Edmond ..	One gneeve of ye 8 gneeves of Mullagh mc : Cormuck Cont. of course pasture wth. som Wood 1 : gneeve	012 . 0 . 00	037 . 0 . 00	037 . 0 . 00	Sr : Oliver St. George ꝛ		
11	They say he hath these 5½ gneeves	The five gneeves and half of ye 8 gneeves of Knockhall Cont. of arrable & pasturable Wood	274 . 0 . 00	400 . 0 . 00	400 . 0 . 00	Sr : Oliver St : George ꝛ		

County of Roscomon Parish of Killglas Ballintobber Baro :

12	Oliver ffz Gerrald in Caile in Ballymoylan : 1 : Cart : & ½ Cart	One gneeve & a ½ of the ½ — Town of Ballymoylan containing of arrable open Pasture & thick tall wet woods .. }	100 . 0 . 00	258 . 0 . 00	{ 024 . 0 . 00 024 . 0 . 00 035 . 0 . 00 182 . 0 . 00	Wm : Dellamare ꝛ Hugh ô Conner ꝛ Wm : Dellamare ꝛ Edmund Kelly ꝛ		
12		The 2 gneeves & a half of ye qr. of Merlycony Cont of tall wett woods with some arrable .. }	56 . 0 . 00	092 . 0 . 00	092 . 0 . 00	Earle West Meath ꝛ		
13	Henry Dillon for him in Cashellhugh in Ballyfene }	The gneeve & three förths of ye ½ qr. of Tully & of ye 8 gneeves of Ballyfene Cont : of Woody Pasture & some Wood .. }	016 . 0 . 00	050 . 0 . 00	{ 046 . 0 . 00 033 . 0 . 00	George Low ꝛ Lewiss ffarrell ꝛ		
14		—1 : qr : — Lecarow ½ a qr. containing of arrable & Cours pasture .. }	025 . 0 . 00	078 . 0 . 00	078 . 0 . 00	Earle West Meath ꝛ		
15	ffarraghan mc : Hugh mc : forga Hanley	Legan 1 : qr. containing of arrable & course Pasture .. }	049 . 0 . 00	189 . 0 . 00	189 . 0 . 00	George Germon [Gernon] ꝛ		

County of Roscomon Parish of Killglass Ballintobber Baro :

16	found for him 3 Cart: in Carrowskehin .. found for Rory mc Fergana	Carrowneskehin : 1 qr : .. } Carrowneskehin 2 Cart : Cont: of arrable & Pasture .. } This is ye third Cart. of Carrownethehin .. }	—	084 . 0 . 00	{ 109 . 0 . 00 005 . 0 . 00	Andrew ffallon ꝛ Margarett Rochford ꝛ		
17		Clonynowell 1 : Cart : Cont : of arrable & Pasture .. }	006 . 0 . 00	030 . 0 . 00				
18	Dwaltagh mc : Farragh o Hanley 2 Gneeves ..	Cortinecarrow 2 gns : Cont. of arrable & Woody past .. }	008 . 0 . 00	073 . 0 . 00	073 . 0 . 00	Margarett Rochford ꝛ		
18	in Aghanemorly : 10 : gñ. in Ballyneskelan 4 qrs. found for Hen : Dillon 1 : gneeve .. }	Bog belonging to ye Same .. } The gneeve of ye sd. qr. cont. of Woody past. claimed by Hen. Dillon .. }	017 . 0 . 00 009 . 0 . 00	006 . 0 . 00 042 . 0 . 00	006 . 0 . 00 042 . 0 . 00	Andrew ffallon ꝛ		
13		Half a Cart. of ye ½ qr. of Tully Cont. of arrab : & som Woody past .. }	—	021 . 0 . 00	{ 015 . 0 . 00 020 . 0 . 00	George Low ꝛ Earle West Meath ꝛ		

County of Roscomon Parish of Killglas Ballintobber Baro :

No. of Reference in ye Alphabet	Proprietors Names Anno: 1641	Denominations	Number of Acres unprofitable	Numbr. of Acres profitable	No. of profitable Acres disposed of on ye Acts	To whom soe disposed wth their Title whether by Decree, Certificate or Patent, References to ye Record thereof	No. of ye Book or Roll & of ye Page or Skin	No. of ye pfitable Acres remaining undisposed
20	Dwaltagh mc Dermot Hanley }	Two gneeves of Kiltullyvaner in Bally mc: Gillacleu 2 qrs. cont. of arrable & pasture .. more of Woody past. belonging to ye same containing }	— 007..0..00	053..0..00 007..0..00	053..0..0 007..0..00	Nicholas Mahon ∇		
21	Idem for him in Boanowghtragh $\frac{1}{2}$ a gneeve for Rory mc: ffergana Hanly in Roaneightra .. for Connor oge mc: Connor in Roaneightra .. }	Half a gneeve of ye qr. of Roame Cont. of arrab: & Pasture .. 1: Cartr: 1: Cartr:	—	011..0..00	011..0..00	Irrell ffarrell ∇		
12	Dwaltagh mc: Dermot for him in Feely $\frac{1}{2}$ a gñ: Hugh mc. Donell Hanley Trilly in Millcony $\frac{1}{2}$ a gñ.	Millecony $\frac{1}{2}$ a gñ: Cont. of thick fall wett wood .. }	014..0..00	015..0..00	015..0..00	Earl West Meath ∇		
22	Dwaltagh mc: Dermot Hanly for him in Killelene in Melcony: 1 Cart	A Cartron of Tully containing of Woody Pasture }	017..0..00	051..0..00	—..—..—			

County of Roscomon Parish of Killglas Ballintobber Baro :

11	for him in Dromamore 1: Cartron	A Gneeve in ye quarter of Knockhall being tall wood cont. of arrable & Pasture }	085..0..00	100..0..00	100..0..00	Richard Kelly et als ∇		
23	William mc: Gilcloine for him $\frac{1}{2}$ qr. in Tamiherk is in Ballymcgillycloine 2 quarters	Three gns: & $\frac{1}{3}$ of a gneeve of ye 10 Gneeves of Ballymcgillecloyne, cont. of arrable and Woody Pasture }	022..0..00	084..0..00	084..0..00	George Gernon ∇		
22 $\frac{1}{2}$	Derry mcStory part of Bally mc. Gilcloine pt. of ye formr: Parcell	One third part of ye Quartr. of Derry mc: Story cont. of arrable & Woody Pasture }	004..0..00	024..0..00	024..0..00			
11	William mc Gilcloine .. They say he hath $\frac{1}{3}$ of a $\frac{1}{2}$ gñ.	one third part of a gñ. of ye 8 gneeves of Knockhall being tall wet wood Pasture Cont. }	020..0..00	021..0..00	021..0..00	Sr. Oliver St. George ∇		
23	Donnell mc. Gilcloine ..	Three gneeves & $\frac{1}{3}$ pt. of a gñ. of ye qr. & $\frac{1}{2}$ and Gneeve of Ballemcgillecloyne cont of Arrable and Pasture }	022..0..00	084..0..00	084..0..00	George Gernon ∇		
23		Three Gneeves of ye Same }	022..0..00	084..0..00	075..0..00 009..0..00	George Gernon ∇ George Low ∇		

County of Roscomon Parish of Kilglas Ballintobber Baro :

22 $\frac{1}{2}$	Donnogh mc Gilcloine ..	One third part of a gneeve in Deiry mc Story, containing of arrable & Woody Pasture }	004..0..00	024..0..00	024..0..00	George Gernon ∇		
22 $\frac{1}{2}$		one third pte. of a Gneeve of ye Same }	004..0..00	024..0..00	012..0..00 012..0..00 009..0..00	Dominick Meade ∇ Plus Richd: Kelly et als ∇		
11		The one third part of a gneeve of Knockall cont. of arrable Pasture and Wett wood }	020..0..00	021..0..00	012..0..00	Plus		
11		one third pte. of a Gneeve of ye Same pte. of an Island called Derrycawhill }	20..0..00	021..0..00 001..0..00	021..0..00 001..0..00	Sr. Oliver St. George ∇		

County of Roscomon Parish of Kilglas Ballintobber Baro :

No. of Reference in ye Alphabet	Proprietors Names Anno : 1641	Denominations	Number of Acres unprofitable	Numbr. of Acres profitable	No. of profitable Acres disposed of on ye Acts	To whom soe disposed with their Title whether by Decree, Certificate of Patent, References to ye Record thereof	No. of ye Book or Roll & of ye Page or Skin	No. of ye pfitable Acres remaining undisposed
10	Wm. mc : Rory ó Hanley .. for him but 5 gneeves (vizt.) Killcleene : 1 : Cart .. In Lehesiogh 1 : gneeve .. Gonlagh ½ a gneeve .. In Dromniarless ½ gñ. .. In Carrowkile 1 gñ : .. In Caldragh ½ gneeve ..	ffive gneeves & ½ a gneeve of the eight gneeves of Mullagh mc. Cormuck containing of arrable & course Pasture	067..0..00	203..0..00	203..0..00	Earle of West Meath ∇		
10	Donnogh mc Teig Hanly .. found for him Lehesiogh ½ gneeve In Drommorleast ½ gñ : .. Cooleada ½ gneeve	One gneeve & a ½ of ye 8 : gns : of Mullagh mc Cormuck cont. of Arrable & Course pasture }	018..0..00	055..0..00	055..0..00	Earle West Meath ∇		

County of Roscomon Parish of Killglas Ballintobber Baro :

8	Teige mc : Gillernow ó Hanly in Moher in Ballymoylan 1 : gneeve in Dooaghan <i>ibm</i> ½ gneeve In Sheehye <i>ibm</i> ½ gñ.	In Ballymoylan 2 qrs. one gneeve & ¾ pts. of a gneeve of ye ½ Town of Ballymoylan Cont of wett wood & arrable and Pasture	040..0..00	140..0..00	140..0..00	Wm : Dellamare ∇		
8	Donnell mc : Gillernow Hanly for him Killmeanagh ½ gneeve	Half a gneeve of ye ½ Town of Ballymoylan Cont. of arab. Pasture & tall thick wood ..	021..0..00	030..0..00	030..0..00	Wm, Dellamare ∇		
8	Bryen mc. Dermot boy Hanly for him Killastaloo 1 gneeve .. Derrycanell ½ gneeve .. both in Ballymoylin ..	One gneeve & ½ of ye half Town of Ballymoylan Cont of arrable Pasture & tall thick Woods ..	054..0..00	100..0..00	{ 100..0..00 100..0..00	Wm. Dellamare ∇ Edmund Kelly ∇		
8	Bryan mc. Dermot Duffe Hanly for him in Seeghie 1 gneeve in Mogher ½ Cart. They say in Ballymoylan	The Gneeve & half of ye half Town of Ballymoylan containing of arrable & wett thick tall Wood }	054..0..00	100..0..00	{ 100..0..00 100..0..00	Wm. Dellamare ∇ Edmund Kelly ∇		

County of Roscomon Parish of Killglass : Ballintobber Baro :

8	Connor Carragh mc : farganna ó Hanly for him in Slattagh ½ Cart in Coile Igan ½ Cart. both in Ballymoylan 2 qrs.	One Gneeve & ¾ of a gñ. of ye half Town of Ballymoylan Cont. of Arrable & Pasture & tall thick wet wood	040..0..00	140..0..00	{ 140..0..00 140..0..00	Wm. Dellamare ∇ Edmund Kelly ∇		
8	Hugh mc. Laughlin Hanly for him Coile Igan ½ Cart in Slattagh <i>predict</i>	Another gneeve on ye said ½ Towne aforesaid containing of arrable & Pasture and tall thick wet wood	—	103..0..00	103..0..00 103..0..00	Wm. Dellamare ∇ Edmund Kelly ∇		
13	MLaughlin mc. Hugh ó Hanly ¼ of a Cart. in Bally- moylan Connor Cairagh mc. Fergan Hanly ¼ of a Cartr.	In Tully— more half a Cartr. in ye Or. of Tully Cont. of arrable & Woody Pasture	—	031..0..00	031..0..00	Nicholas Mahon ∇		
8	Connor mc Ferdoragh Hanly for him in Mylcona 1 Car. Cullegurtin in Milcona ½ gñ In Treelyneskin <i>ibm</i> ½ gñ. ..	Two qrs. of ye half Towne of Ballymoylan being tall thick Woody Pasture and arrable containing	006..0..00	120..0..00	{ 120..0..00 120..0..00	Wm. Dellamare ∇ Edmund Kelly ∇		

County of Roscomon Parish of Killglass Ballintobber Baro :

12	Conor mc : Ferdoragh Hanly for him in Milcona : 1 : Cart. Cullegurtin in Milcona ½ a gneeve In Treelyneskin <i>ibm</i> ½ gñ.	Two gneeves & a half of Melcoony tall thick wood Cont. of arrable & Pasture	058..0..00	090..0..00	{ 020..0..00 090..0..00 022..0..00 090..0..00	Dominick Meade ∇ Earle of West Meath ∇ Roger Hanley ∇ Patrick Bermingham ∇		
----	---	---	------------	------------	--	---	--	--

County of Roscomon Parish of Killglass Ballintobber Baro :

No. of Reference in ye Alpha-bett	Proprietors Names Anno: 1641	Denominations	Number of Acres unprofitable	Numbr. of Acres profitable	No. of profitable Acres disposed of on ye Acts	To whom soe disposed wth their Title whether by Decree, Certificate or Patent, References to ye Record thereof	No. of ye Book or Roll & of ye Page or Skin	No. of ye pittable Acres remaining undisposed
21	Connor mc Ferdoragh Hanly	one gneeve in ye qr. of Roan most part pasturable & some arrable containing	—	022..0..00	022..0..00	Irrell ffarrell ∇		
9	Conor Oge mc: Ferder Hanley for him here 2 Cartrons	Three gneeves of ye qr. of Aghamanaghan Cont. of arrable and Pasture	029..0..00	088..0..00	{ 020..0..00 035..0..00 030..0..00 046..0..00	Earle West Meath ∇ Nicholas Mahon ∇ Dominick Meade ∇ Countiss ffigall ∇		
21	Connor Oge mc: Connor Grana	The gneeve and half of Roan Cont. of arrable & Pasture	—	033..0..00	033..0..00	Irrell ffarrell ∇		
9	Connor mc. Teige oge ó Hanley	one gneeve & a half of ye Qr. of Aghamanaghan cont. of arrable and Pasture	014..0..00	044..0..00	004..0..00	Dominick Meade ∇		

County of Roscomon Parish of Killglass Ballintobber Baro :

16	Connor Oge mc. Connor Grane Hanly	In Correskehin $\frac{1}{2}$ a Cartron containing of Arrable & Pasture	001..0..00	018..0..00	018..0..00	Plus		
	Henry Dillon	In Roan 1 gneeve & $\frac{1}{2}$	—	034..0..00	034..0..00	Plus		
25	Vicar ∇	Aghnyhegliss a parcell of Land Cont. of arrable meadow and Pasture	—	013..0..00	013..0..00	∇ Land		
3	Ross ó ffarrell	Muckenagh 1 qr. cont. of arrable Meadow and Shrubby Pasture	—	118..0..00	{ 014..0..00 104..0..00	Dominick Meade ∇ Wm. Dellamare ∇		
27		Cargin 1: qr. containing of Arrable & Woody past. intermixt more of Woody Pasture belonging to ye Same more a parcell of arrable containing	009..0..00 033..0..00 —	056..0..00 066..0..00 066..0..00	{ 188..0..00 104..0..00	Earle West Meath ∇ Edmund Kelly ∇		

93

County of Roscomon Parish of Killglass Ballintobber Baro :

8	Kedagh mc: Bryen Hanly ..	half a gneeve in ye half Towne of Ballymoylan tall thick Wood Cont. of wett arrable	021..0..00	030..0..00	030..0..00	Wm. Dellamare ∇		
13	Dermot Fene nothing for him in Tully but in Aghaduffe & Castlehugh 1: Cart. Coylegraffy in Castlehugh $\frac{1}{2}$ a gneeve in Ballyfene	Two gneeves in ye half Towne of Tully and Ballyfine containing of arrable & Woody past.	017..0..00	065..0..00	{ 046..0..00 009..0..00 031..0..00	Nicholas Mahon ∇ Robert & Michael Sarsfeilde ∇ Edmund Kelly ∇		
13	Teige mc. Thomas Offene for him Castlehugh $\frac{1}{2}$ a Cart in Ballyfene	A gneeve & $\frac{3}{4}$ of a gneeve in Ballyfene containing of Arrable & Woody past	016..0..00	050..0..00	050..0..00	Robt: & Michael Sarsfeilde ∇		
13	Call mc: Cale óffene for him Mehanagh in Tully 1: gneeve Kilclara in Castlehugh in Ballyfene $\frac{1}{2}$ a gneeve	One gneeve & a half of ye said $\frac{1}{2}$ qr. of Tully cont of Arrable and Woody Pasture	013..0..00	045..0..00	{ 015..0..00 030..0..00	Nicholas Mahon ∇ Plus		

94

County of Roscomon Parish of Killglass Ballintobber Baro :

13	Donnell oge mc: Donell ffene Aghovally in Ballyfene 1: Cart. Killgraffy <i>ibm</i> $\frac{1}{2}$ a gneeve Lench in Ballyfene 1 Cart in Tawny mc: owen <i>ibm</i> $\frac{1}{2}$ a gneeve Rathcurry in Ballyfene: 1: Cart.	Ballyfene is 4 qrs Three gneeves & a half in the half qr. of Tully & 8 Gneeves of Ballyfene cont. of Arrable & Woody Pasture	030..0..00	105..0..00	{ 100..0..00 005..0..00	Richard Martin ∇ Robt: & Michael Sarsfeilde ∇ qr.		
----	--	--	------------	------------	----------------------------	--	--	--

95

County of Roscomon Parish of Killglass Ballintobber Baro :

No. of Reference in ye Alphabet	Proprietors Names Anno: 1641	Denominations	Number of Acres unprofitable	Numbr. of Acres profitable	No. of profitable Acres disposed of on ye Acts	To whom soe disposed wth their Title whether by Decree, Certificate or Patent, References to ye Record thereof	No. of ye Book or Roll & of ye Page or Skin	No. of ye plittable Acres remaining undisposed
	Edmond Kelly	In Tully ½ a gneeve	—	015..0..00	015..0..00	George Low ꝛ		
	Theophilus Eaton & An: his wife, Norris Cane, & ffrances his wife and Priscilla King	Barrymore in ye 18th and 16th part thereof In Dorryes In Portes In Carrickinmore In Ballinlow ye Woods next to Carrowkeele	—	493..0..00 018..0..00 020..0..00 009..0..00 082..0..00				

County of Roscomon Parish of Killfejin¹ Ballintobber Baro :

1	Tumultagh Boy Hanley ½ qr. & ⅓ of a Cart.	Cloncashellmore ½ a qr. Cont. of arrable & Pasture	—	100..0..00	100..0..00	Nicholas Mahon ꝛ		
2	Christopher Delahide & Thomas Dillon for Xtopher ½ a Cartron for Thomas 1 gneeve	Cloncashellbeg 2 gneeves Containing of arrable and Pasture	003..0..00	050..0..00	048..0..00 050..0..00	ffarrell Dowleing ꝛ Nicholas Mahon ꝛ		
3	Thomas Dillon Aghakip in Clonshee 1: Cartr. more in Clonshee 2 gn: Tumultagh Boy Hanley <i>prd</i> in Ballaghnedarna 1: Cartr. Murtogh Moyle Hanly in Aghofadda in Clonshee : 1: gneeve ..	Clonshee 1 qr. cont. of Arrable and Pasture	008..0..00	111..0..00	025..0..00 052..0..00 052..0..00 052..0..00	Lawrence Beatagh ꝛ John Hanley ꝛ Bryan mclLoughlin o Hanly ꝛ Nicholas Mahon ꝛ		
4	Murtogh Moyle Hanly 1 gneeve of Clonshea ..	Aghafadd 1 gneeve pt. of ye said Qr. cont. of arrab Pasture & pasturable Wood	—	044..0..00				

County of Roscomon Parish of Killfejin¹ Ballintobber Baro :

	Henry Dillon 1: gn: .. Connor oge mc: Ferderagh Hanly Garrynenoulter : 1: gn: .. In Shihanardy : 1: gn: .. In Kilnelost : 1: gn: .. They say these are in Kille-tyhan John Mc. Manus in Cappagh ½ of a gneeve William Hanly mc Laughlin in Killetyhan 1 gneeve	Killetvhan : 1: qr. whereof Dillon holds 2 gneeves Connor oge Hanly 2 gneeves John mc: Manus ½ of a gneeve and Willm. Hanly ½ pt. of a gneeve containing of arrable and pasture	020..0..00	107..0..00	007..0..00 016..0..00 062..0..00 034..0..00	Lawrence Beatagh ꝛ Garrett Dillon ꝛ Daniell Hanly ꝛ Nicco: Mahon ꝛ		
6	Murtagh Moyle Hanley ..	Capagh one gneeve pt of Kiltahan Cont. of arrable Land & Pasturable Wood	006..0..00	045..0..00	045..0..00	Nicholas Mahon ꝛ		
7	Murtagh Boy Hanly ..	Balleghnedarna one Cartron containing of Arrable & Pasture ..	003..0..00	047..0..00	047..0..00	Tumultagh Boy Hanly P. 1: Car		

County of Roscomon Parish of Killfejin Ballintobber Baro :

8	Henry Dillon in Gortecullen and Coolevackan 1 gneeve alsoe for him Coolilonsillagh & Trilegow lane 1 Cart. Kilnemaona : 1 gn: Killgarrow : 1: gneeve Hugh Oge Connor Dun Killateemooreert : 1 gn: Murtagh Moyle Hanly Treely in Clogher ½ gn: ..	Carrowclogher : 1: qr. whereof Henry Dillon holds three Cartrons Hugh oge O Connor one gneeve & Murtagh Moyle o Hanly ½ a gneeve Cont. of arrable & pasture	085..0..00	400..0..00	160..0..00 040..0..00 012..2..39 200..0..00	John Newgent ꝛ Thomas Lovelace ꝛ Lord Rannelagh ꝛ Earle Mountrath ꝛ		
9	Dwaitagh mc: Bryen Hanley	Correy ½ a qr. in ye yr. of Cooletacker Cont. of Arrable and Pasture more of Pasturable Wood	028..0..00 002..0..00	100..0..00 003..0..00	100..0..00 003..0..00	Gillernew o Hanly ꝛ Edmund Mallone ꝛ		

¹ Killfejin.

County of Roscomon Parish of Killgefin: Ballintobber Baro:

No. of Reference in ye Alphabet	Proprietors Names Anno: 1641	Denominations	Number of Acres unprofitable	Numbr. of Acres profitable	No. of profitable Acres disposed of on ye Acts	To whom soe disposed with their Title whether by Decree, Certificate of Patent, References to ye Record thereof	No. of ye Book or Roll & of ye Page or Skin ¹	No. of ye pfittable Acres remaining undisposed ¹
10	Rory boy Hanly 1: Car. ffarrell mc Errill Aghenshamer in Clonegeragh: 1: gn. Oliver fz Gerrald 1/2 gneeve Hubert mc: ferganan Hanly 2 gneeves & 3/4ths Henry Dillon Gortetrim <i>ibm</i> 1/4 of a gneeve	Clonegeragh 1: qr. whereof Rory Hanly holds 1 Cartr: ffarrell mc: Errele one gneeve, Oliver fz. Gerrald 1/2 a gn. Hurbert Hanly 1/4 pts. of a Gneeve & Henry Dillon 1/4th pt. of gneeve Cont of arrable and Pasture .. More Bogg in Comon ..	— 031.0.0.00	094.0.0.00	{ 071.0.0.00 045.0.0.00 }	Patrick Everrard 4	[ACRES]	Richard Loyd 8
11	Gillernow mc: Farragh Hanly 1/2 a gneeve called. Coolruskah .. Donogh his brother 1/2 a gneeve ..	The two gneeves in ye qr. of Clonresalgesse Cont of Arrable Pasture and Pastureable Wood	006.0.0.00	045.0.0.00	045.0.0.00	Patrick Everrard 4		Richard Loyd 8
12	Connor Oge mc Ferdr: Hanly Garrycam .. in Clonresalyes 1 Cart .. Gainvy <i>ibm</i> 1/2 a Cart. ..	Three half Cartrons of ye Said qr. containing of Arrable & Pasture	—	049.0.0.00	049.0.0.00			

County of Roscomon Parish of Killgefin Ballintobber Baro:

13	John mc: Manus in Gortivrihan 1/2 gn:	Half a gneeve in ye said Qr. Cont. of arrab: & Pastr. ..	004.0.0.00	020.0.0.00				
14	Henry Dillon 1/2 a gn: in Gortivrihan .. Aldrn: Parkhurst in Lisenaltanny <i>ibm</i> : 1: gn: They say in ye Qr. .. Wm. mc Laughlin Hanly in Kilrooskagh <i>ibm</i> 1/2 a Cartron ..	The rest of ye qr. of Clonresalgesse is held by Henry Dillon Randolph Aldersey and William mc. Laughlin containing of arrable Land and Pasture ..	005.0.0.00	050.0.0.00	{ 039.0.0.00 031.0.0.00 }	Gillernew 8 Hanly 4 Patrick Everrard 4		
14 1/2	Parkhurst .. Lord Lambert	Carrowreagh 2 gneeves Cont. of arrable & Pasture ..	—	026.0.0.00	026.0.0.00	Lord Lambert 1/2 qr.		
15	Nicholas Barnewell ..	The Gleab of Kilgiffin Cont. of arrable and Pasture ..	—	016.0.0.00	016.0.0.00	Lord Barnewell 1 Car.		
16	ffaragh mc Hugh mc fferg: Hanley	Tuam Iverbegg 1/2 a qr. Cont. of arrable & Past. .. more of Shrubby pastr: cont. ..	— 012.0.0.00	073.0.0.00 013.0.0.00	073.0.0.00 013.0.0.00	Christopher Tirrell 4		

County of Roscomon Parish of Killgefin: Ballintobber Baro:

17	Dwaltagh mc. Bryen Hanly	Tuamfevermore 1/2 a qr. cont. of arrable & past. ..	—	082.0.0.00	082.0.0.00	Christopher Tirrell 4		
18	Hugh Oge Connor: brother to Charles	Coletoyer 1/2 a qr. Cont. of arrable and Pasture ..	006.0.0.00	136.0.0.00	136.0.0.00			
19	Murtagh Moyle Hanly in KillmcCough 3 Cart & in Carrowreagh 4 gns: Edmund mc Laughlin Hanly 1: gneeve in Kill mc Cough Alexandr: Nugent 1/2 gn. here in mortgage from Edmund	Kill mc: Cough & } 2 qrs. .. Carrowreagh } Cont. of arrable & Pasture .. Murtagh Moyler Hanley holds of these qrs. 5 Cart: & 1/2 and Edmund mc Loghlin Hanly holds ye rest .. 2 gneeves of these 2 qrs that make up ye whole on No. 14 1/2 on ye other side ..	—	202.0.0.00	{ 050.0.0.00 119.0.0.00 012.0.0.00 021.0.0.00 }	Nicholas Mahon 4	44	Bryan Higgins 8
20	Edmund mc: Laughlin Hanley—This is— Edmnds: share wch: is above 1 1/2 (vizt) 1 gn: to himself & 1/2 gneeve to Alexr: Nugent as before ..	Gortelehan one Cart. containing of arrable and Pasture ..	—	027.0.0.00	027.0.0.00	Nicholas Mahan 4		

County of Roscomon : Parish of Killgefin : Ballintobber Baro :

No. of Reference in ye Alphabet	Proprietors Names Anno: 1641	Denominations	Number of Acres unprofitable	Numbr. of Acres profitable	No. of profitable Acres disposed of on ye Acts	To whom soe disposed wth their Title whether by Decree, Certificate or Patent, References to ye Record thereof	No. of ye Book or Roll & of ye Page or Skin	No. of ye püttable Acres remaining undisposed
21	Henry Dillon	Tuamagranel 2 qrs. Cont. of Arrable & Pasture .. more of Pasture bog belong to Toomagranel Cont. .. more of Bog .. more of Bog in comon ..	— 012..00.00 009..00.00 108..00.00	141..00.00 012..00.00	141..00.00 012..00.00	Wm : White \neq		
22	Alexandr : Nugent : ..	Aghamucke one qr. Cont. of Arrable & Pasture ..	—	104..00.00	027..00.00 010..00.00 067..00.00	Cissly ffarrell \neq Dominick Meade \neq Wm. White \neq		
23	Sr. Charles Coote $\frac{1}{2}$ gñ. .. Nichol Barnewell 1 gñ : .. Gillernow &c $\frac{1}{2}$ a gñ : .. Hugh o Connor 2 gn : .. Alexandr : Nugent 1 gñ : & $\frac{1}{2}$ They say Farragh mc. ffergannan Hanly hath $\frac{1}{2}$ a gneeve	Carrowmonyn 1 qr : whereof Sr. Charles Coote holds onc gneeve Nichol Barnwell one gneeve Gillernow mc : ffarragh Hanly $\frac{1}{2}$ a gñ : Hugh oge o Connor 2 gneeves & a half & Alexr : Nugent one gneeve Cont of arr : & Pasture	—	107..00.00	077..00.00 030..00.00	Christopher Tirrell \neq Sr. Charles Coote 1 : Car. :		

County of Roscomon : Parish of Killgefin : Ballintobber Baro :

24	Henry Dillon : 1 Car : & $\frac{1}{2}$ nothing found for Murtagh Hubert mc : ffergavin Hanly $\frac{1}{2}$ a Cartron Henry Dodwell : 1 Cart.	Aghoworishny : 1 qr : whereof Henry Dillon holds 1 Cart : & $\frac{1}{2}$ Murtagh Moyle Hanley 1 Cart. & ffarragh Hanly 1 Cart : Cont : in all of arrable and Pasture ..	010..00.00	187..00.00	140..00.00 047..00.00	Henry Dodwell \neq Plus		
25	Nicholas Barnewell $\frac{1}{2}$ a qr : but 2 $\frac{1}{2}$ gneeves Hugh Oge o Connor in <i>ibm</i> : 1 : gneeve <i>et ibm</i> $\frac{1}{2}$ gñ : Hugh Curragh father to ffarragh mc: Hugh Carrogh o Hanley : 1 : gñ : Lord Barnewell ¹	Carroward—1 quarter—Cont. of arrable & pasture .. in Gortenechorchoige : 1 gñ. .. Dowchill two gneeves	006..00.00	091..00.00	091..00.00	Christopher Tirrell \neq		

County of Roscomon Parish of Killtivan Ballintobber Baro :

1	Sr. William Usher ..	Newtowne als } 1 : qr. .. Carrowneskagh } Cont : of arrable & Pasture .. more Shrubb & brush past over- flowne in Winter ..	— 020..00.00	143..00.00 043..00.00	143..00.00 043..00.00	Sr. Wm : Usher 1 qr :		
2	Phillip Ormsby	Clonfillan $\frac{1}{2}$ a quart Cont. of Arrable more of Shrubby Pasture ..	—	062..00.00 009..00.00	062..00.00 009..00.00	Phillip Ormsby $\frac{1}{2}$ qr :		
3	Phillip Ormsby	Cloncraw $\frac{1}{2}$ a qr. contain : of Arrable more wast Shrubb more in wast Bogg	032..00.00 007..00.00 005..00.00	065..00.00 019..00.00	065..00.00 019..00.00	Phillip Ormsby P : $\frac{1}{2}$ qr :		
4	Thomas Maypowder ..	Clonclogher als } 1 qr : .. Aghregreue } Cont. of arrable Land In Boggy Shrubb	— 009..00.00	072..00.00	072..00.00	Thomas Maypowder 1 qr.		

County of Roscomon Parish of Killtivan Ballintobber Baro :

5	Thom Maypowder measured here Aghanedrish 4 : gns : Cottine 4 gns. Corenemintlan 4 gns :	Killinboy & Deryturke } 1 quarter .. containing of arrable	056..00.00	251..00.00	251..00.00	Thomas Maypowder P. : 1 : qr.		
---	--	---	------------	------------	------------	-------------------------------	--	--

¹ Nicholas Barnwell in Headfort Book of S. & D.

County of Roscomon Parish of Killtivan Ballintobber Baro :

No. of Reference in ye Alphabet	Proprietors Names Anno: 1641	Denominations	Number of Acres unprofitable	Numbr. of Acres profitable	No. of profitable Acres disposed of on ye Acts	To whom soe disposed wth their Title whether by Decree, Certificate or Patent, References to ye Record thereof	No. of ye Book or Roll & of ye Page or Skin	No. of ye pittable Acres remaining undisposed
6	Sr. Wm. Usher	Greenynquin 1 qr. containing of Arrable more in Bogg	— 057.00.00	150.00.00	{ 150.00.00	Sr. Wm. Usher P: 1: qr.		
7	Thomas Maypowder ..	Kiltivan 1 qr. Cont: of Arrable and Pasture	014.00.00	140.00.00	{ 034.00.00 004.00.00	Nicholas Mahon L Dominick Meade z Thomas Maypowder 1 qr:		
8	Idem	Derrinturke 2 gneeves Cont. of Arrable & Pasture	006.00.00	049.00.00	049.00.00	Thomas Maypowder 1/2 qr.		
9	ffarragh mc Hugh Kelly and 1/3 of a Cartron Coll mc: Hugh Kelly 1/4 and 1/3 of a Cartron Sr. Charles Coot 1 Cartron	Clone Iskert 1 qr. whereof Wm. Crofton holds 1/4 part & ffarragh Kelly & Coll 3/4 pts. Cont: of arrable pasture Wood more pasturable Bogg	014.00.00 002.00.00	042.00.00 005.00.00	{ 035.00.00 012.00.00	Dominick Meade z Phillip Ormesby: 1: qr:		

County of Roscomon Parish of Killtivan Ballintobber Baro :

105

10	Nicholas Barnwell ..	Runeany—an Island pt. of ye qr. of Clare, Cont. of pastureable Wood	—	015.00.00	015.00.00	Lord Barnewell 1 Car.		
11	Lord President	Clonmore 1 qr. cont. of pasturable wood	012.00.00	080.00.00	080.00.00	Lord Rannelagh 1 qr:		
12	Idem	Cloneagh a wood Cont. of Pasture more of Bogg Wood	013.00.00 004.00.00	025.00.00	025.00.00	Lord Rannelagh 1/2 qr:		
13	Nicholas Walsh	Derry mc Carbery two gneeves Cont of arrable more a Parccl of pasturable Wood	— —	057.00.00 010.00.00	057.00.00 010.00.00	Nicholas Mahon z		
14	Idem	Clonmorely 1 quarter containing of arrable & Pasture more of Bogg	014.00.00 004.00.00	135.00.00	135.00.00	Lord Barnewell 1 qr.		

County of Roscomon Parish of Killtivan Ballintobber Baro :

107

15	Tirlagh Oge mc Dowell ..	Clonkeene 1/2 a qr. Cont: of arrable & Pasture	010.00.00	086.00.00	{ 059.00.00 027.00.00	Dominick Meade z Thomas Lovelace L		
16	Bryan mc: Teige Hanly ..	Coolenegorr in 1 Cartron Clonkeene Cont: of Arrable & Pasture In Clonkeen	010.00.00	057.00.00	{ 057.00.00 057.00.00	Dominick Meade z Coll John Kelly L		
17	William Reogh mc: Rory Kelly	Bealadrig 1 Cart Cont: of arrable & Pasture	006.00.00	038.00.00 020.00.00	{ 058.00.00 058.00.00	Dominick Meade z Coll John Kelly L		
18	Ensign William Reogh mc. Rory Kelly	Annaghmona Pasturable Wood Claimed by Christopher Delahide & Ensigne Kelly containing more Pasturable Bog more by Distribution	005.00.00 003.00.00	014.00.00 003.00.00 006.00.00	014.00.00 003.00.00 006.00.00	Thomas Lovelace L		
19	Tirlagh Oge mc. Dowell ..	Doogerymore a Pasturable Wood containing Bog in Comon belonging to the said Parish	004.00.00 1185.00.00	010.00.00	010.00.00	Thomas Lovelace L		

County of Roscomon Parish of Killtivan Ballintobber Baro :

No. of Reference in ye Alphabet	Proprietors Names Anno: 1641	Denominations	Number of Acres unprofitable	Numbr. of Acres profitable	No. of profitable Acres disposed of on ye Acts	To whom soe disposed with their Title whether by Decree, Certificate of Patent, References to ye Record thereof	No. of ye Book or Roll & of ye Page or Skin	No. of ye pfittable Acres remaining undisposed
20	Tirlagh oge mc : Dowell .. Patrick Bermingham	Clonclare a pasturable Wood pt. of Clonekeen Cont. .. In Trinitivoy & Clun 1 : Cart .. In Greenaghan 3 gneeves .. In Granagh 1 : qr : .. In Taw mc. Granchy .. In Agherin 1 Cartr. .. In Callagh ½ a qr. .. In Killgartranyne .. In ye Qr : of Killnegurden .. In Gartur wch : lyeth in Bally mc : Neal ½ a quartr : .. In Cashellagh 1 : Cartron .. In Trillgowlane ½ a gn : ..	006..0..00 — — — — — — — — — — —	018..0..00 056..0..00 069..0..00 355..0..00 050..0..00 086..0..00 030..0..00 056..0..00 120..0..00 076..0..00 053..0..00 030..0..00	018..0..00	Thomas Lovelace L		

County of Roscomon Parish of Baliske Ballintobber Baro :

1	William Dillon 3 Cart. .. Rory ó Connor in Carranmore in Ballyglasse— 3 Cart: more there 1: Cart: Bryan mc : Teige Connor in Aghterdoroghne 3 Cartrons	Balleglasse 3 qrs: 5 Cartrons whereof belongs to William Dillon 4 Cartrons to Rory ó Connor & 3 Cart. to Bryan ó Connor: cont. of Arrable and Pasture .. A parcell of moorish heathy Land ye most part profit: containing .. A parcell of Land in Contro: betwixt ye 3 qrs: of Ballyglasse & ye 4th qr. of ye Same Town Lands called Ramoyle of Pastureable ground ..	— 235..0..00 013..0..00	831..0..00 047..0..00 030..0..00	416..0..00 217..0..00 200..0..00 075..0..00	Garrett fitz Gerrald ✕ Gerrald Dillon ✕ Theobald Dillon ✕ Ulick Bourke ✕ Lord Dillon 3 qrs. 4		
2		Rahmoyle 1 quartr: Cont. of Arrable & pasture ..	040..0..00	203..0..00	083..0..00 217..0..00 203..0..00	John Taaffe ✕ Gerrald Dillon ✕ Lord Dillon 4		

County of Roscomon Parish of Balisk Ballintobber Baro :

3	Edmund Reogh ó Mulrenyn for him Tonereogh in Ballindallahan ½ a qr : Belarehy <i>ibm</i> ½ a qr.	Ballendallahan: 1 qr. Cont. of arrable & Pasture .. Ballendallahan 2 qrs A parcell of wast Bog lying betwixt Ballendallahan & the Town Lands of Balisk containing	010..0..00 050..0..00	224..0..00	224..0..00	Elizabeth Magennis ✕		
4	Thomas Dillon	Basiske a Town Land or four qrs: whereon ye Church of Baslisk standeth without repaire being Bpps Land belonging to Mr: Dillon cont. of Arrable & good Pasture .. A Curragh & Parcell of heath part thereof being very Course containing ..	— 025..0..00	345..0..00 015..0..00	345..0..00 015..0..00	B of Elphine		
5	Thomas Dillon	Part of ye 4 qrs: of ye Towne Land of Lishallwee all aꝛable & good Pasture .. moorish heathy Land of ye Same cont. ..	— 161..0..00	280..0..00 080..0..00	280..0..00 080..0..00	Elizabeth Magennis ✕		

County of Roscomon Parish of Baslisk Ballintobber Baro :

6	Bryan mc Teige Ó Connor Dunn ¹ Rory mc. Connor grane Connor Dunn	Creaghnemodagh 1 : qr. Equally betwixt Bryan ó Connor & Rory ó Connor Cont. of Arrable & Pasture ..	—	061..0..00	061..0..00 061..0..00	Roger Jones L John Bosswell 4		
---	---	---	---	------------	--------------------------	----------------------------------	--	--

¹ Bryan O Connor in Headfort Book of S. & D.

County of Roscomon Parish of Baslisk Ballintobber Baro :

No. of Reference in ye Alpha-bett	Proprietors Names Anno: 1641	Denominations	Number of Acres unprofitable	Numbr. of Acres profitable	No. of profitable Acres disposed of on ye Acts	To whom soe disposed wth their Title whether by Decree, Certificate or Patent, References to ye Record thereof	No. of ye Book or Roll & of ye Page or Skin ¹	No. of ye pfittable Acres remaining undisposed ¹
7	Charles Connor Dun ..	Lissnecarrow and Carrowentemple } 2 qrs: } otherwise called Casheltohine all arrable & pasture Cont. .. }	—	066.00.00	148.00.00 147.00.00	Roger Jones L Nicholas Browne z		
8	Charles Connor Dun .. This is pt. of ye 4 qrs: thõ: Severally measured	In Castlethine 4 qrs: Carrowentemple 1 qr. Cont. of arrable & good pasture saveing a small Curragh along one side }	010.00.00	082.00.00				
8½		The qr. of Caldragh arrable and good Pasture }	—	087.00.00	087.00.00 087.00.00	Roger Jones L John Bosswell z		

1.—See note (1) on p. 11 as to contents of these columns

County of Roscomon Parish of Basliske Ballintobber Baro :

112

9	Hugh Mergagh ð Connor ..	Knockleagane: 1 qr: Cont. of rough heathy Land } A parcell of wast Bog betwixt these 2 qrs. and the Town Land of Glanveala }	031.00.00 009.00.00	060.00.00	026.00.00 034.00.00	Patrick Plunkett z Elizabeth Maginness z		
10	Charles ð Connor Dun ..	Glanveala 4 quartrs. a parcell of pasturable heathy mountain belonging to ye Town Lands of Glanveala containing }	368.00.00	184.00.00	184.00.00			
11		Arrable & Pasture of ye same Town Lands Cont. }	—	360.00.00	360.00.00	Elizabeth Maginnis z		
12	Thomas Dillon	Killmurry 1: qr. abby Land Cont. of Arrab & Pasture } A parcell of course Mountaineous heath belonging to the Same }	— 062.00.00	079.00.00 061.00.00	079.00.00 061.00.00			

County of Roscomon Parish of Basliske: Ballintobber Baro :

113

13	Hugh Mullerin ¹	Ballenedolloghane 1: qr. cont: of Arrable & Pasture }	009.00.00	170.00.00	037.00.00 078.00.00 027.00.00 028.00.00	Earle Mountrath L Gerrald Colley z Robert Masson z Nicholas Stoakes z		
14	Christopr: Kerovan	Ranodagh 1 quart: } Rafoudagh ½ a quart. cont. of Arrable & good pasture Controversy }	— —	— 058.00.00	— 058.00.00	Elizabeth Magenniss L		
15	John Ridge	Rahfoadagh another half qr: cont. of arrable & good Pasture A parcell of ye Same Challenged by Mr: Tuite containing }	— —	048.00.00 040.00.00	048.00.00 040.00.00	John Bosswell P. ½ qr:		
16	Tirlagh Duffe ð Connor Dunn	Carnevoy ½ a qr. part of Castle Ruby Cont. of arable and good Pasture more by Distribution }	— —	079.00.00 010.00.00	079.00.00 010.00.00	Elizabeth Magenniss	[ACRES] 90	John Ormesby ⊗

County of Roscomon Parish of Basliske Ballintobber Baro :

114

17	Hugh Morgagh ð Connor Dunn } Castlerew 1 qr: } Mullagallane 1 qr. } Carrowkeele 1 qr } in Carnvoy ½ qr. <i>pr. dict</i> }	Castlerew 3 quartrs. & ½ contain- ing of--arrable & good Pasture with a Small Curragh & a Small pcell of heath. } A parcell of wast Bogg between it & Glanveala containing }	020.00.00 034.00.00	610.00.00	520.00.00 090.00.00	Ellen & George Talbott z } Countiss ftingall z }	242	John Ormesby ⊗
----	---	---	------------------------	-----------	------------------------	---	-----	----------------

¹ O Mulrenin in Headfort Book of S. & D.

County of Roscomon Parish of Basliske Ballintobber Baro :

No. of Reference in ye Alphabet	Proprietors Names Anno: 1641	Denominations	Number of Acres unprofitable	Numbr. of Acres profitable	No. of profitable Acres disposed of on ye Acts	To whom soe disposed wth their Title whether by Decree, Certificate or Patent, References to ye Record thereof	No. of ye Book or Roll & of ye Page or Skin 1	No. of ye pfittable Acres remaining undisposed 1
18	Dermot ô Connor brother to Charles	Sleaveen. 1 qr. containing of arrable & good Pasture .. }	—	210.00.00	210.00.00 210.00.00	Garrett Dillon ð Lord Dillon 4	[ACRES]	
19	Gilleboy fflanagan ..	Rahardeeven: 1 qr. cont. of arrable Pasture .. }	—	160.00.00	} 260.00.00	Edmund Barrett ð .. Elinor Ormesby P. 1 qr: ..	210	Hollow Blades ⊗
20	Idem	Gortnespellan a Parcell of Land challenged by Sleaveen from Rahardeeven containing of Arrable and Pasture .. }	010.00.00	050.00.00				

1.—See note (1) on p. 11 as to contents of these columns

County of Roscomon Parish of Basliske Ballintobber Baro :

115

21	William Dillon	Tober Ilvy 1 qr. Crown Land whereon standeth an old Chappell & a Well called St. Bridgets Well containing .. }	—	058.00.00	058.00.00	Elizabeth Magenniss ð ..		
22	Charles Connor: Dun ½ qr. John Urran ½ qr:	Lislaghna 1 qr. Charles Connor and John Urran Equally Cont. of Arrable and Pasture A parcell of heathy pasture belonging to ye: Same .. Another parcell of heathy Pasture and Turlogh claimed from this qr. to ye: quarter of Carrowengarry }	— 022 00.00 023.00.00	158.00.00 011.00.00 011.00.00	180.00.00 068.00.00	Patrick Plunkett ð .. Robert Durey 4		
23	Dermott Connor Brother to Charles	Carrowengarry 1 qr. Cont. of Pasturable course heath about some ten acres arrable }	160.00.00	160.00.00	120.00.00 040.00.00	Nicholas Browne ð .. Gerrald Dillon ð .. Lord Dillon 4		

County of Roscomon Parish of Basliske Ballintobber Baro :

116

24	Hugh Mergagh ô Connor Dunn	Rusheen 1 qr. Cont. of course heathy Pasture Small parcels of arrable sepearate belonging to the same containing A parcell of wast Bogg belonging to ye Same cont. Controversy between this & ye: qr. of Emlogh ye Lord President's Lands cont. }	041.00.00 — 005.00.00 006.00.00	040.00.00 020.00.00 — 006.00.00	040.00.00 020.00.00 — 006.00.00	Patrick Plunkett ð ..		
25	Lord Presidents	Emlogh 1 qr. containing of Arrable and Pasture A Parcell of wast Bogg bounding with ye same containing another pcell of wast Bogg .. another pcell of wast Bogg .. more a Curragh not wholly wast containing }	— 055.00.00 011.00.00 007.00.00 006.00.00	128.00.00 — — — 006.00.00	128.00.00 — — — 006.00.00	Lord Rannelagh 1: qr: ..		

County of Roscomon Parish of Basliske¹ Ballintobber Baro :

117

26	Hugh Mergagh ô Connor Dunn	Rahardagh 1 qr. Cont. of arrable & good Pasture A parcell of course Mountaine heath containing A parcell of Curragh of small profit: containing A Controversy betwixt ye 2r. of Carrowgarry and ye adjoining Lands of Sr. Ulick Bourk cont. of pasturable heathy Mountaine }	— 080.00.00 011.00.00 112.00.00	055.00.00 026.00.00 — 100.00.00	055.00.00 026.00.00 — 100.00.00	Elizabeth Magenniss ð ..		
	Edd Tuite	Ballyloghatabeg 2 qrs. cont. of arrable & good pasture }	100.00.00	141.00.00	141.00.00			
	Idem	Lismurtagh 1: qr. cont. of arrable & Pasture }	011.00.00	100.00.00	100.00.00	George Talbott ð		

¹ The denominations of Ballyloghatabeg (quaere, Ballylaghbaybeg) and Lismurtagh are returned in the barony of "Ballymoe" in the Survey of 1636.

County of Roscomon Parish of Tarmonbarry Ballintobber Baro :

No. of Reference in ye Alphabet	Proprietors Names Anno: 1641	Denominations	Number of Acres unprofitable	Numbr. of Acres profitable	No. of profitable Acres disposed of on ye Acts	To whom soe disposed wth their Title whether by Decree, Certificate of Patent, References to ye Record thereof	No. of ye Book or Roll & of ye Page or Skin	No. of ye pfittable Acres remaining undisposed
2	Bishop of Elphin <i>ibm</i>	Kilbery als } 4 qrs: & Clonmore } the ten Cartrons & 1/2 of Clonmore containing of arrable and Pasture	—	645..0..00	645..0..00	✠ B of Elphin		
3	<i>ibm</i>	Killbery one Cartron cont. of arrable meadow & pasture	—	083..0..00	083..0..00			
4	<i>ibm</i>	Cluneshunagh cont. of arrable & meadow	—	043..0..00	043..0..00			
5	<i>ibm</i>	Derryvolan 1 gneeve cont. of arrable & Pasture	—	031..0..00	031..0..00			
9	<i>ibm</i>	Clonfaddagh 2 Cart & a 1/2 with Ballingree Cont. of arrable & Pasture	—	173..0..00	173..0..00			
		Derry Mealagh an Island containing of Arrable & Pasture	—	019..0..00	019..0..00			

County of Roscomon Parish of Tarmonbarry Ballintobber Baro :

7	Bishop of Elphin <i>ibm</i>	Ruskagh & Moyher } thick woods containing <i>ibm</i>	—	398..0..00	398..0..00	✠ B of Elphin		
8		A parcell of wast } Curragh about the same containing	030..0..00	—	—			
6		Clonefearshure a pcell of Land belonging to ye Same .. }	—	080..0..00	080..0..00			
	Oliver fitz Gerrald Termonbarry 4 qrs. (vizt.) Crew 1 : qr. } Knockane 1 qr. } Bally mc. Kenevog 1 : qr. } Ballagh 1/2 a qr. } Billy 1/2 a qr. }	Ballenegrew & Crew 2 qrs. & one gneeve containing of arrable and Pasture } Termonbarry 4 qrs. } The half gneeve of ye Said Quarter & ye half quartr : of Billy containing of Arrable and Pasture	022..0..00	200..0..00	200..0..00	Sr. Thomas Viner <i>et als</i> L		
		Bog belonging to Clonemore containing }	081..0..00	—	—			

County of Roscomon Parish of Tarmonbarry Ballintobber Baro :

	Gilleduffe mc: Thomas mc Kegoe for him— Billey 1/2 a qr. Ballynegrew als Crew 1 qr. except: 1 1/2 th:	The qr. & 2 gneevs & a 1/2 of the qr. of Crew & 1/2 qr. of Billey cont. of arrable & Pasture .. }	008..0..00	150..0..00	150..0..00	Sr. Thomas Viner <i>et als</i> L		
	Dwoaltagh mc Dermott o Hanley	Knockan one gneeve cont. of arrable & Pasture }	—	018..0..00	018..0..00			
	Teige Reogh mc: Bryen o Hanley }	Another gneeve of ye qr. of Knockan Bally mc: kimack & Ballagh containing of Arrable and Pasture } Bog belonging to ye Towne of Creve containing }	—	018..0..00	018..0..00			
		The great Bogg between the Parish of Termonbarry & ye half Town of Ballymoyland & ye 8 gneevs of Knockan in ye Parish of Killglasse }	3973..0..00	—	—			

Bellamoe Half Barronie¹
*containing ye parishes of*⁴

ORAN	126
DOONAMAN ²	130
DRUMTAMPLE ²	132
BALLINTOBBER ³	137
CLONEGORMOGAN	138

¹ Now represented by the barony of Ballymoe. ² Cf. Book of S. & D., County Galway, Bellamoe Half Barony for remainder of this parish. ³ Cf. present parish of Drumatemple, townlands of Foghanagh Beg and Foghanagh More. ⁴ The pagination is to the text.

County of Roscomon Parish Oran : Bellamoe ½ Barony

No. of Reference in ye Alphabet	Proprietors Names Anno: 1641	Denominations	Number of Acres unprofitable	Numbr. of Acres profitable	No. of profitable Acres disposed of on ye Acts	To whom soe disposed wth their Title whether by Decree Certificate or Patent, References to ye Record thereof	No. of ye Book or Roll & of ye Page or Skin 1	No. of ye pfittable Acres remaining undisposed 1
6	Sr. Ulick Bourke ..	Corbally 4 Quarters	010..0..00	300..0..00	{ 012..0..00 300..0..00	Geoffrey ffrench ✕ Lord Kingston ∟		George Gore ⊗
11		Lisdonagh 1 : qr : cont. of arrable & Pasture	—	081..0..00	081..0..00	Chidley Coote ∟		
7		Killinraght 2 qrs. & Carrow-broglohan cont. of arrable & Pasture	020..0..00	280..0..00	{ 012..0..00 011..0..00 180..0..00 077..0..00	Chidley Coote ∟ Plus		
9	Thomas Bourk sonn of Henry dead	Raghmeave 2 qrs. cont. of arrable & Pasture	063..0..00	126..0..00	{ 051..0..00 027..0..00 053..0..00 046..0..00 126..0..00	Edmund Kelly ✕ Edward Gardner ✕ Geoffrey ffrench ✕ Henry Bourke ∟		
12		Newtowne 2 qrs. being ½ arrable the rest heathy Pasture ..	065..0..00	131..0..00	{ 112..0..00 019..0..00 131..0..00	Chidley Coote ∟ Henry Bourke ∟		
13		A parcell of wast Bogg bounding on these two Qrs. and ye Qrs. of Rennevackan containing	073..0..00					

1.—See note (1) on p. 11 as to contents of these columns

County of Roscomon Parish of Oran Bellamoe ½ Baro :

14	Thomas Bourke	Rennevackan Clonemullenane two quartrs : containing—of arrable and Pasture A controversy with Kreine & Runnevackan of pfittable Land being in ye possession of Runnevackan containing more another Small controversy containing	020..0..00	142..0..00	{ 073..0..00 034..0..00 032..0..00 135..0..00 167..0..00	James Barnewell ✕ Geoffrey ffrench ✕ Chidley Coote ∟ Henry Bourke ∟	
15	Sr. Ulick Bourke	Kreine 2 qrs. being Arrable and Pasture	010..0..00	065..0..00	065..0..00	Chidley Coote ∟	
16		Oran als } 4 quartrs. Oraneclabby } containing	—	400..0..00	400..0..00	Lord Dillon ✕	
8	Sr. Charles Coote.. ..	Feraghfin : 1 qr. cont. of Course, Pasture & Arrable	010..0..00	020..0..00	020..0..00	Sr. Charles Coote P : 1 qr :	

County of Roscomon Parish of Oran Bellamoe ½ Barony

10		Carrownegilloge 1 : qr. cont. of Arrable & Meadow A parcell of heathy pasture belonging to ye Same cont.	— 010..0..00	079..0..00 006..0..00	{ 079..0..00 006..0..00	Sr. Charles Coote P. 1 : qr.	
17	Feogh Mc. Davy Bourke	Ballydowley 4 qrs : cont. of arrable & Pasture A parcell of Bog belonging to ye Same containing	030..0..00 027..0..00	141..0..00	{ 141..0..00	Lord Kingston ∟	George Gore ⊗
44	William Tully	Leamore 2 qrs : containing of Arrable and Pasture A parcell of wast Bog belonging to ye Same containing A pasturable Curragh belonging to ye Same containing	— 013..0..00 005..0..00	118..0..00	{ 118..0..00	Lord Kingston ∟	George Gore ⊗
43	William Tully	Emloghglassny 2 qrs : being part of Leamore Cont. of arrable and pasture A parcell of Bog belonging to ye Same containing	— 016..0..00	090..0..00	{ 090..0..00	Nicholas Mahon ∟	

County of Roscomon Parish of Oran Bellamoe 1/2 Barony

No. of Reference in ye Alphabet	Proprietors Names Anno: 1641	Denominations	Number of Acres unprofitable	Numbr. of Acres profitable	No. of profitable Acres disposed of on ye Acts	To whom soe disposed wth their Title whether by Decree, Certificate or Patent, References to ye Record thereof	No. of ye Book or Roll & of ye Page or Skin ¹	No. of ye pfitable Acres remaining undisposed ¹
		A parcell of profitable Land in Controversy with this Quarter containing more a Parcell of wast. Bog containing	— 156..0..00	002..0..00	{ 002..0..00	Nicholas Mahon L		

¹—See note (1) on p. 11 as to contents of these columns

County of Roscomon Parish of Doonaman Bellamoe 1/2 Baro :

4	Sr. Ulick Bourke ..	Clonykalgan 4 qrs. cont. of arrable & Pasture A parcell of Bog bounding wth. Corbally & Clonykalgan cont. .. . pcell of ye 4 qrs. of Bally mc. Feran	010..0..00 363..0..00	200..0..00	{ 200..0..00 111..0..00	Lord Kingston L Sr. Edmund Bourke L		George Gore ⊗
17 1/2	Idem	Lisanuskie 1 : qr. Cont. of arrable & Pasture	—	050..0..00	{ 050..0..00 050..0..00	Lord Kingston L Sr. Edmund Bourke L		George Gore ⊗
20	ffeogh mc : David Bourke ..	Emloughbegg 1 qr. Cont. of arrable and Pasture	—	084..0..00	{ 064..0..00 064..0..00 020..0..00	Lord Kingston L Sr. Edmund Bourke L Plus.		George Gore ⊗
21	Idem	Emloghnegree 1 : qr. Cont of arrable & Pasture A parcell of Meadow belonging to ye Same containing More a pcell of Bog belonging to the said Quarter	009..0..00 — 067..0..00	030..0..00 005..0..00	{ 035..0..00 035..0..00	Lord Kingston L Sr. Edmund Bourke L		George Gore ⊗
19	Lord President	Emloughmore 2 qrs. cont. of arrable & Pasture A parcell of Bog belonging to ye same containing	040..0..00 077..0..00	142..0..00	{ 142..0..00	Lord Ranelagh P : 2 qrs :		

County of Roscomon Parish of Doonaman Bellamoe 1/2 Baro :

	ffeogh Mc : Davy Bourke	Ballybrogan } Ardmore } 4 qrs. : Culnesmony } cont. of arrable & Pasture A parcell of wast Bog belonging to ye Same containing	— 133..0..00	373..0..00	{ 373..0..00 373..0..00	Lord Kingston L Sr. Edmund Bourke L		George Gore ⊗
	Idem	Emloughwoody 1 : qr. cont. of arrable & Pasture A parcell of wast Bog belonging to ye Same A Controversy wth : Emloghwoody containing	008..0..00 029..0..00 —	100..0..00	{ 105..0..00 105..0..00	Lord Kingston L Sr. Edmund Bourke L		George Gore ⊗
	Sr. Ulick Bourke ..	The 3 Quarters of Bally mc : Ferane } cont. Ballymfarrilly } of arrable and Pasture } A parcell of pasturable Bog belonging to ye Same	010..0..00 280..0..00	108..0..00 010..0..00	{ 118..0..00 108..0..00	Lord Kingston L Sr. Edmund Burke L		George Gore ⊗

County of Roscomon Parish of Drumtample Bellamoe 1/2 Barony

53	Christopher Kerwin ..	Drumtample in } Ballintubber } Shankoe 1 qr. containing of arrable and Pasture A parcell of Drowned meadow belonging to ye Same cont. .. . A parcell of pasturable Bog belonging to ye Same Cont.	— 012..0..00 096..0..00	048..0..00 013..0..00	{ 061..0..00	Duke of York L	[ACRES] 157	Alexr : Mountgomery &
----	-----------------------	---	-------------------------------	--------------------------	--------------	----------------------	----------------	-----------------------

County of Roscomon Parish of Drumtample Bellamoe ½ Barony

No. of Reference in ye Alpha-bett	Proprietors Names Anno: 1641	Denominations	Number of Acres unprofitable	Numbr. of Acres profitable	No. of profitable Acres disposed of on ye Acts	To whom soe disposed wth their Title whether by Decree, Certificate of Patent, References to ye Record thereof	No. of ye Book or Roll & of ye Page or Skin ¹	No. of ye pfttable Acres remaining undisposed ¹
							1.—See note (1) on p. 11 as to contents of these columns	
							[ACRES]	
50	Charles Connor Dunn ..	Laragh & } cont. of Arrable & } Rosse } course Pasture } A parcell of wast Bog belonging } to ye Same containing }	090..0..00 062..0..00	246..0..00	{ 054..0..00 022..0..00 170..0..00	George Baker ∇ Hugh o Conner ∇ John Eyres Esqr: ∇	308	James Lewis \otimes
	ffeoigh Mc: Davy .. Bourk 1½ Cart	Dondermot ½ a qr: Dondermot 3 Cartrons cont. of } arrable & Pasture }	010..0..00	082..0..00	100..0..00	Coll Carey Dillon ∇		
	Willm. mc. Thomas Bourk	Clondarragh 1 Cart. being part of } Dondermot Claimed by Mc: } Davy containing of profitable } Land }	—	046..0..00	046..0..00	Countess Mountrath ∇		

County of Roscomon Parish of Drumtample Bellamoe ½ Baro :

	ffeoigh mc: Davy Bourk ..	Leybegg 1: Cart. cont. of arrable } pastr: & pasturable wood } A parcell of Oaken Wood belong- } ing to ye Same }	— 015..0..00	074..0..00 015..0..00	{ 081..0..00 008..0..00	Roger ffallon ∇ Sr. Thomas Newcomen ∇		
	Lord President	Dromtemple 1 qr. whereon ye } ruinous Church Standeth con- } taining of Arrable and Pasture } Ballycagher 4 qrs. }	—	093..0..00	093..0..00	Lord Rannelagh P. 1: qr:		
42	Sr. Ulick Bourke ..	Clonygrossen 1 qr. & ye qr. called } Clonnemonagh in Ballycagher } containing of arrable and } Pasture } A parcell of wast Bog belonging to } Clonygrossen Clonemonagh Ley- } more, & Lebegg containing }	— 155..0..00	193..0..00	{ 080..0..00 042..0..00 052..0..00 019..0..00	Edward Gardner ∇ Keadagh Kelly ∇ Richard Tirrell ∇ Plus		

County of Roscomon Parish of Drumtample Bellamoe ½ Baro :

40	ffeoigh mc: Davy Bourk ..	Ballycagherowtragh } & } Ballycaghereighter } 1: qr. & a ½: containing of Arrable } and Pasture } A small parcell in Controversy } with ye same containing } Another small controversy belong- } ing to ye same containg: }	018 0 00 — —	080 0 00 004 0 00 001..0..00	{ 081..0..00 004..0..00	Richard Tirrell ∇ Geoffry ffrench ∇		
41	Sr. Ulick Bourke ..	Lecarrow ½ a qr. being part of } Ballycagher cont. of arrable & } Pasture } A small dry Turlogh belonging to } ye same cont. }	— 002..0..00	022..0..00	022..0..00	Richard Tirrell ∇		
39	Rory mc. Boylagh mc. } Kegan in Correstunagh- } more ½ qr. in Correstun- } aghbegg ½ Cart } Sr. Ulick Bourk ½ Cart. in } Correstunaghbegg } William mc Kegan ½ qr: in } Correstunaghmore }	Correstunaghmore 2 qrs. Corres } tunaghbegg whereof Rory Mc: } Boylagh mc. Kegan having ½ } a qr: in Correstunaghmore & } ½ a Cart. in Correstunaghbeg } Sr. Ulick Bourk having thereon } a Cart }						

County of Roscomon Parish of Drumtample Bellamoe ½ Baro :

No. of Reference in ye Alphabet	Proprietors Names Anno: 1641	Denominations	Number of Acres unprofitable	Numbr. of Acres profitable	No. of profitable Acres disposed of on ye Acts	To whom soe disposed wth their Title whether by Decree, Certificate or Patent, References to y (Record thereof	No. of ye Book or Roll & of ye Page or Skin	No. of ye pfittable Acres remaining undisposed
	Sheela William and Donnogh ½ a Cartron in Correstunaghbegg Sheela who was Boyla's wife is dead. Donogh mcKegan : 1 Cart. in Correstunaghbegg ffeogh mcDonnell ½ a Cart. in Correstunaghbeg ffeogh mc : Robert, ½ Cart. in Correstunaghbegg	the rest of ye Land having many free holders (vizt) ffeogh mc David Bourke. William mc. Kegan Boyle mc. Kegan Donnogh mc Kegan, John Mc : Kegan, Sheela mc. Kegan the said two Quarters cont. in all of Arrable & Pasture		163..0..00	082..0..00 114..0..00	Edward Gardner ✕ Anthony Kirrewan ✕		
	Gillernow mcKegan ½ a Cart. in Correstunaghbeg For ye said ffeogh mc :— Donnell in Lacka ½ wch : is thought to be in Correstunaghbegg for the other ffeogh as much <i>ibm</i>	More a parcell of Pasturable mountaine containing A parcell of wast Bogg belonging to ye Same Cont A parcell of meadow in Controversy with these two quarters	021..0..00 076..0..00 —	020..0..00 013..0..00				

County of Roscomon Parish of Drumtample Bellamoe ½ Baro :

51	Lord President Ballintobber	Toberkeigh 1 : qr cont. of arrable & meadow A parcell of Land in Controversie wth. ye Same cont. Another parcell in Controversy wth : ye Same Cont. A parcell of Bog belonging to ye Said Controversy cont.	— — — 004..0..00	103..0..00 009..0..00 013..0..00	125..0..00	Lord Rannelagh, P. 1 qr :		
52	Christopr : Kirowan : 1 : qr : Ballintobber	Raharran 2 qrs : cont. of Arrable & Meadow more by Distribution ..	— —	060..0..00 003..0..00	063..0..00 011..0..00	Anthony Kirrewan ✕ Edward Ormesby ✕		
36	Charles Connor Dun — Ballintobber	Raheverin 2 qrs. of arrable containing .. A Pasturable Mountain belonging to ye two Quarts : & Reheverine containing	— 152..0..00	129..0..00 045..0..00	174..0..00	Anthony Kirrewan ✕		
38	Bishop of Elphin, Ballintobber	Killurer : 1 : qr. of Land cont of Arrable and Pasture A pcell of pastble : mountn. belonging to ye sd : Quartr :	— —	101..0..00 045..0..00	146..0..00	✕ B of Elphin 1 : qr :		

County of Roscomon Parish of Ballintobber Bellamoe ½ Baro :

37	Christopr : Kirowan Ballintobber	Foghernagh 1 : qr. & Lisnegrooh ½ a Qr : cont. of good Arrable Pasture and meadow .. A parcell of Mountaine Pasture to this Quartr : & ½ of Gonaghie containing ..	— 060..0..00	123..0..00 028..0..00	151..0..00 151..0..00	Anthony Kirrewan ✕ Edward Gardner ✕		
----	----------------------------------	---	-----------------	--------------------------	--------------------------	--	--	--

County of Roscomon Parish of Clonegormogan Bellamoe $\frac{1}{2}$ Baro :

138

No. of Reference in ye Alphabet	Proprietors Names Anno: 1641	Denominations	Number of Acres unprofitable	Numbr. of Acres profitable	No. of profitable Acres disposed of on ye Acts	To whom soe disposed wth their Title whether by Decree, Certificate or Patent, References to ye Record thereof	No. of ye Book or Roll & of ye Page or Skin	No. of ye pfittable Acres remaining undisposed
35	Thomas mc. Henry Bourke	Ballinturlough 2 qrs. cont. of Arrable & Pasture }	020..0..00	145..0..00	088..0..00 065..0..00 003..0..00	Chidley Coote L Henry Bourke L		
		A Controversy between ye Sd Ballyturlough & Ardlaghan more Cont. : of Arrable }	—	012..0..00	001..0..00	Plus		
34	Sr : Ulick Bourk 1 : qr. .. Moyer or Hubt. Bourk $\frac{1}{2}$ a qr : .. John mc Richard Bourk $\frac{1}{2}$ a qr. <i>ibm</i> : 50 ^{as}	Ardlaghanmore : 1 : qr. cont. of Arrable & Pasture }	020..0..00	100..0..00				
		The other half qr. of Ardlaghanmore containing of Arrable and Pasture }	020..0..00	100..0..00	148..0..00 088..0..00	Edmund Mallone \neq Chidley Coote L		
		More by Distribution }	—	036..0..00				
		A parcell of Wast Bogg belonging to ye same cont; }	076..0..00					

County of Roscomon Parish of Clonegormogan Bellamoe $\frac{1}{2}$ Baro :

139

22	Lord President	Clonegormogan 4 qrs. whereon ye Parish Church standeth Cont. of Arrable & Meadow }	—	388..0..00	388..0..00	Lord Rannelagh P. 4. ques :		
		A Parcell of wast Bogg belonging to ye same Cont : }	051..0..00					
		more another Parcell of wast Bog belonging to ye Same containing }	029..0..00					
		Runimore : 1 qr. temporall Land cont. of arrable & Pasture }	—	028..0..00				
		Bog belonging to ye Same }	014..0..00					
		The Turloagh being marly ground belonging to ye three Parishes of Oran Downaman & Clonygormogan being in Comōn amongst them containing }	057..0..00	115..0..00	143..0..00	Lord Rannelagh 1 qr :		

County of Roscomon Parish of Clonegormogan Bellamoe $\frac{1}{2}$ Bar :

140

33	fieogh mc Davy Bourke	Ardlaghanbeg 6 qrs. (vizt :) Bahin Ila : 2 qrs. } Carrowduffe 1 qr. } Lishintean 1 qr. } Ardlahinbeg 2 qrs. }	114..0..00	571..0..00	353..0..00 236..0..00	John ffrench \neq Plus		
	Thomas mc. Henry Bourke }	A parcell of Turf Bogg belonging to this qr. & ye 2 qrs of Ballinturlough cont. }	025..0..00					
		More a Curragh of good Pasture & Meadow drowned belonging to ye said 6 qrs : & ye Same Qr : of Skeangan containing }	009..0..00	018..0..00				
30	Sr : Ulick Bourk	Skehinegan 4 qrs cont. of Arrable & Pasture }	—	178..0..00	178..0..00	John ffrench \neq		

County of Roscomon Parish of Clonegormogan Bellamoe ½ Baro :

No. of Reference in ye Alphabet	Proprietors Names Anno: 1641	Denominations	Number of Acres unprofitable	Numbr. of Acres profitable	No. of profitable Acres disposed of on ye Acts	To whom soc disposed wth their Title whether by Decree, Certificate of Patent, References to ye Record thereof	No. of ye Book or Roll & of ye Page or Skin ¹	No. of ye pfittable Acres remaining undisposed ¹
29		A parcell of heathy Pasture belonging to the Same containing	226..0..00	113..0..00	113..0..00	John french ♀		
		more a Controversy with Mr: Tuite wth Skeaghnanagan Cont.: of course arrable & Pasture Sr. Ulick Bourk being in Possession	052:0:00	155..0..00	155..0..00	John french ♀		
24	ffeogh mc Davy Bourke ..	Farrañagh 4 qrs. cont. of arrable & good Pasture	—	525..0..00	525..0..00	John french ♀		
		A parcell of deep heathy Pasture belonging to ye Same containing	054..0..00	054..0..00	054..0..00			
		A Parcell of Bog lying between these 4 qrs. & the 4 qrs. of Grange Mr. Edward Ormsby's Land ..	050..0..00	020..0..00	020..0..00			

1.—See note (x) on p. 11 as to contents of these columns

County of Roscomon Parish of Clonegormogan Bellamoe ½ Baro :

		A parcell of wast Bog belonging to ye four qrs: of fferagh containing	145..0..00					
28	Thomas mc: Henry Bourke	A wet Curragh wch. may be made meadow wn: tis drained lying between these 4 qrs: & ye qr. called Carrowdrishoge Mr: Thomas Bourks Land Cont.	016..0..00	020..0..00	020..0..00	John french ♀		
26	ffeogh mc Davy Bourke ..	Carrowdrishoge: 1: qr. Cont. of Arrable & good Pasture ..	14..0..00	100..0..00	100..0..00	Geoffrey french ♀ Henry Bourke ∟		
		Runymerkeagh 1: qr. cont. of heathy Pasture mixt with some arrable	032..0..00	066..0..00	073..0:00	James Barnewell ♀	[ACRES]	John French ⊗
		A Parcell of Bog meadow wth: a turff-pit in it belonging to this qr. of Runemerkeagh & Carrowdrishoge Mr: Thomas Bourk's Lands cont. ..	014..0..00	007..0..00			97	

County of Roscomon Parish of Clonegormogan Bellamoe ½ Baro :

27	Sr. Ulick Bourke ..	Carrowbane: 1 qr: Cont. of arrable meadow & some little heathy Pasture	—	061..0..00	096..0..00 010..0..00 022..0..00	James Barnewell ♀ Geoffrey french ♀ Chidley Coote ∟		
		A Controversy with Raymore cont. of Profitable Land ..	—	011..0..00				
		A small Parcell of Bogg belonging to ye Same containing	14..0..00					
		more another Controversy wth: Raymore of Westmeath each claiming Possession	—	006..0..00				
		more another Controversy wth: Ballyloghbagmore Sr. Ulick being in Possession	013..0..00	040..0..00				
23		Killtultoge 4 qrs. cont. of arrable meadow & good Pasture	—	715..0..00	360:0..00 399:0..00	Patrick Weldon ♀ Plus ..		
		together with ye 4 qrs: of Ballymackerrill cont	—					
		A Parcell of profitable ground belonging to the Same containing	—	044..0..00				

County of Roscomon Parish of Clonegormogan Bellamoe $\frac{1}{2}$ Baro :

No. of Reference in ye Alpha-bett	Proprietors Names Anno: 1641	Denominations	Number of Acres unprofitable	Numbr. of Acres profitable	No. of profitable Acres disposed of on ye Acts	To whom soe disposed wth their Title whether by Decree, Certificate or Patent, References to ye Record thereof	No. of ye Book or Roll & of ye Page or Skin	No. of ye pfittable Acres remaining undisposed
	Edward Ormesby	A Curragh belonging to ye Same containing .. } more unprofitable Currogh containing .. } A Parcell of drowned Bog belonging to ye Same cont. .. }	007..0..00 } 187..0..00 } 015..0..00 }					
		Grange 4 qrs. (vizt.) Dromonroe 1 qr. Carrowtample 1 qr. Carrownehagh 1 qr. Clonehehan als Rahinemurlan 1 qr. belonging to ye Abby of Boyle half arrable containing .. Heathy Pasture belonging to ye Same containing .. A Controversy of profitable Land wth. Grange by Grange in Possession ..	— } — } — }	481..0..00 } 261..0..00 } 052..0..00 }	481..0..00 } 261..0..00 } 052..0..00 }	Edward Ormesby 4 qrs : P.		

County of Roscomon Parish of Clonegormogan Bellamoe $\frac{1}{2}$ Bar :

		A Small parcell of drowned Meadow to ye Same .. } A parcell of Bog belonging to Grange containing .. } Another Controversy with Grange & Ballyloghbaybegg Mr: Edward Tuites containing .. }	— } 009..0..00 } — }	002..0..00 } 001..0..00 }	002..0..00 } 001..0..00 }	Edward Ormesby P. 4 qrs.		
--	--	---	----------------------------	------------------------------	------------------------------	--------------------------	--	--

" Ex p W : H : Clh in ye Qt. Rts."

Moycarnan half Barronie¹
*containing ye Parishes of*²

{ CREAGH 151
{ MOORE 157

¹ *The pagination is to the text.*

² *Part of the parish of Drum is returned on p. 163.*

County of Roscomon Parish of Creagh Moycarnan $\frac{1}{2}$ Baro :

No. of Reference in ye Alpha-bett	Proprietors Names Anno: 1641	Denominations	Number of Acres unprofitable	Numbr. of Acres profitable	No. of profitable Acres disposed of on ye Acts	To whom soe disposed wth their Title whether by Decree, Certificate or Patent, References to ye Record thereof	No. of ye Book or Roll & of ye Page or Skin	No. of ye püttable Acres remaining undisposed		
1	Malby Brabson	Killgarrow als } 1 qr. cont. of Ballensloe } arrable & good Pasture .. A profitable Island lying in ye River containing .. A parcell of Gleab Land belong- ing to ye Church of Ballinsloe cont. of arrable and good pasture .. A parcell of Pasturable Wood belonging to Ballinsloe .. A small Island lying in ye Suck belonging to Mr. Brabazon con- taining	029..0..00	267..0..00	307..0..00	Wm. Spencer ∇ Wm : Brabazon \angle				
2	Donnell mc : Rory Kelly .. for him in Creagh 1 qr : three Cartrons	Glentan 1 Cart : belonging to ye two qrs : of Creagh cont. of profitable Land .. A Controversy with ye $\frac{1}{2}$ qr. of Creagh containing	—	056..0..00			056..0..00	Patrick Bellew ∇		
			—	003..0..00					003..0..00	

County of Roscomon Parish of Creagh Moycarnan $\frac{1}{2}$ Baro :

3	feogh mc : Loughlin Kelly ..	Fedan another Cartron of Creagh cont. : of profitable Land ..	—	047..0..00	047..0..00	Patrick Bellew ∇			
4	Malby Brabson	Attyfarry $\frac{1}{2}$ a qr. and Umber $\frac{1}{2}$ a qr. being one qr. of Creagh Cont of profit : Land ..	—	202..0..00	202..0..00	Theobald Dillon et als ∇			
5	Donnell mc : Rory Kelly for him 3 Cart.	Creagh half a qr. cont. of profit- able Land .. A Controversy containing ..	—	113..0..00	117..0..00	Theob : Dillon et als ∇			
			—	004..0..00					
6	Bishop of Clonfert ..	Tomshurra 1 : qr. cont. of arrable Pasture Meadow & Pasturable Shrub wood .. An Island in ye River of Suck belonging to ye Same cont of Pasturable Shrub Wood .. Another small Island belonging to ye Same containing .. A Controversy containing .. More by Distribution	413..0..00 055..0..00	658..0..00 055..0..00	017..0..00 047..0..00 120..0..00 029..0..00 092..0..00 320..1..14 538..0..00	Dr. Dudley Peirce ∇ Loughlin Maule Naughten ∇ Wm : Spencer ∇ francis ffoster \angle Wm : Brabazon \angle			
			—	019..0..00					
			—	002..0..00					
			—	005..0..00					
			—	001..0..00					

County of Roscomon Parish of Creagh Moycarnan $\frac{1}{2}$ Baro :

7	Dean of Clon m ^c Noe ..	Killinmulrone y 2 qrs : and a half held in fee farm by Edward Brabason cont. of good Arrable pasture and Meadow .. A Parcell of moss belonging to Ardnegloy a skirt whereof belongs to Killinmulrony con- taining A Parcell of moss & Moorish Pasture in Controversy between Ardnegleg and Carrowreagh con- taining	291..0..00	448..0..00	113..0..00 035..0..00 300..0..00	John Barber ∇ Patrick Bellew ∇ Robert ffitz Gerrald ∇			
			087..0..00						
			108..0..00						
1	Bishop of Meath ..	Ardneglog 1 : qr. : cont. of Arrable and good Pasture .. A parcell of wast moss some part being profitable belonging to the $2\frac{1}{2}$ qrs. : of Creagh containing	—	260..0..00	260..0..00	∇ B of Meath			
			262..0..00						

County of Roscomon Parish of Creagh Moycarnan 1/2 Baro :

No. of Reference in ye Alphabet	Proprietors Names Anno: 1641	Denominations	Number of Acres unprofitable	Numbr. of Acres profitable	No. of profitable Acres disposed of on ye Acts	To whom soe disposed with their Title whether by Decree, Certificate of Patent, References to ye Record thereof	No. of ye Book or Roll & of ye Page or Skin	No. of ye pfitable Acres remaining undisposed
8	Gerreot mc : Hubert Kelly : 1/2 a Cart. Dwalthagh & Kedagh mc : Connell 1/2 Cartron John Carrogh mc Donnell o Kelly 1/2 a Cartr Dwalthagh mc : Connell Kelly 1/2 a Cartr Cahir mc : Connell Kelly 1/2 a Cartron Bryan mc : Cahir Kelly 1/2 Terence Coghlan 1/2 Cart : Rory m ^c Amorous 1/2 Cart. Herraboy Kelly 1/2 Cart Enaghan mc : Donell o Kelly 1/2 Cart. Wm : Carragh Kelly 1/2 Cart. Here's 1/2 Cart : more then can be in the Quartr	Beagh 1 quarter Beagh 1 : qr. cont. of profit. Land A Controversy with : Keely & this quarter—containing .. Another Controversy Cont. .. Another Controversy Cont. .. Another Controversy with Tullros	238..00.00 — — —	505..00.00 005..00.00 008..00.00 005..00.00 009..00.00	192..00.00 028..00.00 024..00.00 043..00.00 041..00.00 041..00.00 080..00.00 021..00.00 062..00.00 040..00.00 008..00.00	Laughlin Maule Naughten ∇ Wm. Brabazon ∇ Ambrose Kelly ∇ Loughlin Kelly ∇ Donnogh Naughten ∇ Edmund Mallone ∇ ffrancis Coghlan ∇		

County of Roscomon Parish of Creagh Moycarnan 1/2 Baro :

9	Malby Brabson 1/2 a quartr : at twice William Brabazon ..	Tullrosse 1 quarter .. Tullrosse 1/2 a qr. containing of profitable Land .. A Woody Island belonging to ye Same containing of Shrubby Pasture .. A Controversy with Beagh & this 1/2 Quarter containing .. More by Distribution .. Curragheewre 1 : Cart. ..	051..00.00 — — — —	141..00.00 015..00.00 004..00.00 004..00.00 086..00.00	160..00.00 004..00.00 086..00.00	William Spencer ∇ Plus B of Meath 1 : Car.		
10	Donnell mc Laughlin Kelly 1/2 a quarter except 1/2 of 1/2 a Cart.	Ardcarne ye other 1/2 qr. of Tullrosse containing of Arrable Land .. A Controversy ..	089..00.00 —	154..00.00 003..00.00	054..00.00 102..00.00 001..00.00	Laughlin Maule Naughten ∇ John Dillon ∇ Plus		
11	Malby Brabson ..	In Ardkerne Shanballehue 1/2 of a Cartr. cont : of pfit=ground & controversy A Controversy .. A great wast mosse bog belonging to Culligh ye B ^p of Meaths Land ..	— — 589..00.00	017..00.00 005..00.00	022..00.00 —	Patrick Bellew ∇ Wm : Brabazon ∇		

County of Roscomon Parish of Creagh Moycarnan 1/2 Baro :

12	Malby Brabson ..	Cullaghayalloe 1 : Cart cont. of Rocky Woody Pasture mixt with Some arrable & some Shrubby Pasture .. A small controversy cont. ..	265..00.00 —	110..00.00 003..00.00	113..00.00	John Muldooney ∇		
13	Enaghan mc : Donnell Kelly 1/2 qr : 1 Cart 1/2 qr :	Coolerey aIs } 1 qr. of wch : Coolerey } Enaghan o Kelly holds three Cartrons & 1/2 cont. of pasturble : Shrubby Wood mixt some Arrable .. A Parcell of wast containing .. The other half Cartron of Coolrey with an old mill belonging to Terence Coghline cont. of Arrable and Pasture .. A Parcell of moss in Contro with Cornasharnoge, & a pcell of Pasturable Shrubby wood called Cornefedogh containing .. more a plain Pasture belonging to Coolerey containing ..	— 043..00.00 014..00.00 008..00.00 —	131..00.00 008..00.00 018..00.00 008..00.00 020..00.00	083..00.00 029..00.00 020..00.00 015..00.00 030..00.00	George Hinde ∇ John Kelly et aIs ∇ Edmund Keogh ∇ Donnogh Naughton ∇ ffrancis Coghlan ∇		

County of Roscomon Moore Parish Moycarnan 1/2 Baro :

No. of Reference in ye Alphabet	Proprietors Names Anno: 1641	Denominations	Number of Acres unprofitable	Numbr. of Acres profitable	No. of profitable Acres disposed of on ye Acts	To whom soe disposed wth their Title whether by Decree, Certificate or Patent, References to ye Record thereof	No. of ye Book or Roll & of ye Page or Skin	No. of ye ptttable Acres remaining undisposed
2	Bishop of Meath	Culliagh: 1 qr. cont. of good arrable & Pasture wth: Some oaken Wood mixt wth. some arrable & pasturable Shrubby Wood	197..00..00	225..00..00	225..00..00	✠ B of Meath 1 qr :		
3		Killvegley another Parcell of Land containing of good arrable & Pasture A Parcell of Land in Controversy wth. Culliagh and Calliaghnealtie Mr. Brabsons Lands containing	018..00..00	221..00..00	226..00..00	✠ B of Meath 1 : qr:		
			—	005..00..00				
14	Earle of Clanrickard	Keely 1/2 a qr: containing of proffitt: Land A Controversy wth: Beagh containing	—	122..00..00	124..00..00	Earle of Clanrickard 1/2 qr: W		
			—	002..00..00				

County of Roscomon Moore Parish Moycarnan 1/2 Baro :

3 1/2	Malby Brabson	Rapheake 1 qr. cont. of profitable Land A Controversy wth: Coolerey containing More by Distribution	081..00..00	140..00..00	070..00..00 071..00..00 —	Wm: St. Leger ✠ Owen Kelly ✠ Wm: Brabazon L		
			—	003..00..00				
			—	004..00..00				
4	Bishop of Meath	Killcashell 1 : qr: } & } Balleshanvoy 2 qrs: } cont. of arrable Pasture & } Shrubbe Pasture } Moss belonging to Killcashell containing } Another great parcell of moss & Bogg lying in Comon between ye Parish of Feagh mc Connell & ye Parish of Creagh & Moore wth. severall Islands lying wthin ye Same containing }	149..00..00	553..00..00	553..00..00	✠ B. of Meath 1 qr: 1/2		
			2066..00..00					
11	Bishop of Meath	In Killcashell Tullogh: 1: Cart. cont. of good arrable and Pasture	—	062..00..00	062..00..00	✠ B of Meath 1 Car.		

County of Roscomon Moore Parish Moycarnan 1/2 Baro :

5	Idem	Derrymackie 1 Cart. Cont. of Profitable Land	073..00..00	476..00..00	476..00..00	✠ B of Meath 1 Car.		
6	Idem	Tullaghanmore } and } 1: Cart. Cont. Clonaghboy } of arrable & good Pasture }	—	082..00..00	803..00..00	✠ B of Meath 1 Car: 1/2 qr:		
7	Idem	Skeagh } & } 1/2 a qr: contain: of Moore } profitable Land A parcell of pasturable Wood belong to Skeagh & Moore containing }	062..00..00	350..00..00				
			—	235..00..00				
8	Idem	Tullaghanmore a Woody Island lying in ye great moss Bogg containing	—	136..00..00				
9		The great moss & Bog lying by ye Shannon side most pt. thereof belonging to Skeagh and Moore containing	1962..00..00					

County of Roscomon Moore Parish Moycarnan 1/2 Baro :

No. of Reference in ye Alphabet	Proprietors Names Anno: 1641	Denominations	Number of Acres unprofitable	Numbr. of Acres profitable	No. of profitable Acres disposed of on ye Acts	To whom soe disposed wth their Title whether by Decree, Certificate or Patent, References to ye Record thereof	No. of ye Book or Roll & of ye Page or Skin	No. of ye pfitable Acres remaining undisposed
10 1/2	Bishop : of Meath ..	Moore 1 qr. whereon ye Church of Moore standeth Cont. of profitable Land }	—	333..0..00	452..0..00	✠ B of Meath 1 qr :		
10		Clonuffe pasturable Wood belonging to Moore cont } In Kilcassell—	—	057..0..00				
11		Tullogh 1 : Cart containing of good arrable & pasture }	—	062..0..00				
12		Failte 2 qrs. Cont. of profitable Land & a pcell of profitable Wood }	—	568..0..00	568..0..00	✠ B of Meath 2 qrs :		
15		Cornesarvogg 1/2 a qr. and ye Cartron of Coregoure Cont. of profitable Land }	017..0..00 022..0..00	126..0..00 004..0..00	035..0..00 066..0..00 026..0..00 001..0..00 — 002..0..00	Cissly Kelly ✠ John Eustace et als ✠ Owen Kelly ✠ Donnogh Naughten ✠ Wm. Brabazon ✠ Plus		

County of Roscomon Moore Parish Moycarnan 1/2 Baro :

16	Earle of Clanrickard ..	Dromalgagh 2 qrs : Nunnery Land whereon the Nunnery standeth Cont. of arrable & good Pasture } A parcell of moorish pastr. in Contro : wth. failte Cont. .. } Another Small Controversy wth. Clonfaddagh containing .. }	135..0..00 012..0..00 —	350..0..00 003..0..00 004..0..00	357..0..00 357..0..00	Earle Clanrickard 2 qrs : ✠ francis Coghlan ✠		
13	Bishop of Meath ..	Tirnedarne 1 Cartr. } Corenegowre 1 Cartr. } Cont. of profitable Land }	008..0..00	172..0..00	172..0..00	✠ B of Meath		
14	Idem	Clonfadda 1 qr. cont. of arrable good Pasture & profitable Wood }	381..0..00	187..0..00	187..0..00	✠ B of Meath		
15	Malby Brabson ..	Carren 1/2 a qr. Cont. of dry Pasturable Wood } Pasture meadow & some arrable mixt }	146..0..00	186..0..00	057..0..00 062..0..00 030..0..00 037..0..00	Alexander Beatagh ✠ Con oge Kelly ✠ Wm. Bourke ✠ ffarragh Kelly ✠		

County of Roscomon Moore Parish Moycarnan 1/2 Baro :

16	Bishop of Meath ..	Cregan 1 : Cart Cont : of Woody Pasture Some arrab. and Meadow }	007..0..00	163..0..00	163..0..00	✠ B of Meath 1 Car.		
17	Malby Brabson ..	Raghrabegg 1 : Cart : part of Clunburine Cont. of Woody ground & meadow }	095..0..00	096..0..00	096..0..00	francis Coghlan ✠		
	Idem	Clonsacke a Woody Island lying in ye great moss Bog part of Clunburine Cont. }	162..0..00	085..0..00	085..0..00	✠ B of Meath : 1 : Car :		
18		The great Mosse & Bogg belong : to ye two Quarters of Clunburine Containing }	989..0..00					

County of Roscomon Moore Parish Moycarnan $\frac{1}{2}$ Baro :

162¹

No. of Reference in ye Alphabet	Proprietors Names Anno : 1641	Denominations	Number of Acres unprofitable	Numbr. of Acres profitable	No. of profitable Acres disposed of on ye Acts	To whom soe disposed wth their Title whether by Decree, Certificate or Patent, References to ye Record thereof	No. of ye Book or Roll & of ye Page or Skin	No. of ye pfittable Acres remaining undisposed
19	Bishop of Clonfert & Bishop of Meath	Clunburine 2 qrs: whereon ye Church standeth 1 qr. belonging to the Bishop of Clonfert ye other to ye Bishop of Meath having no certaine Mear betwixt them Cont. of arrable, meadow & pasture .. A Pasturable Island in ye Shannon Anothr: Island of meadow .. Another Island of meadow containing	— — — —	413..0..00 010..0..00 098..0..00 012..0..00	533..0..00	✠ B. of Meath 2 qrs :		

County of Roscomon Drum Parish² Moycarnan $\frac{1}{2}$ Barony

163

1	Terence Coghlan 2 C. John mc. ffarragh Kelly 1 $\frac{3}{4}$ Cart.	Clonrullyagh 1 : qr. Cont. of arrable & Pasture .. } A parcell of profitable Wood } belonging to ye Same .. } A parcell of Land belonging to } Clonrullyagh measured in } Severall Parcels containing .. }	— 105..0..00 — 186..0..00 151..0..00	144..0..00 052..0..00 023..0..00 100..0..00 071..0..00	346..0..00 024..0..00 173..0..00 006..0..00	Loughlin Maule Naughten $\frac{4}{4}$ ffran : Coghlan $\frac{4}{4}$ Plus		
---	--	--	--	--	--	--	--	--

¹ Two pages are numbered 162 in text.

² See, also, p. 241 of text.

Exp W : H : Clk in ye
Qt. Rts.

Roscommon Barony =
containing the Parishes of

CLONFINLOGH	165
BUMLIN	174
LISSANUFFY	179
KILTRUSTAN	187
KILLUKIN	193
OGULLA	198 : 201
KILCOOLA	198
ELPHIN	206
SHANKILL	212
AGHRAM	217
KILLM : COMPSEY ¹	227
CLOONCRAW ³	229
KILCOLLA ²	235

¹ Cf. parish of Kilmacumsey, barony of Frenchpark.

² Cf. parish of Kilcolagh, barony of Frenchpark.

³ Clooncraffe in Survey of 1636.

County Roscommon Clonfinlogh Parish Roscommon Baro :

No. of Reference in ye Alphabet	Proprietors Names Anno: 1641	Denominations	Number of Acres unprofitable	Numbr. of Acres profitable	No. of profitable Acres disposed of on ye Acts	To whom soe disposed wth their Title whether by Decree, Certificate or Patent, References to ye Record thereof	No. of ye Book or Roll & of ye Page or Skin	No. of ye pfittable Acres remaining undisposed
1	Dermot Oge mc : Brannan	Carrowneskagh 1 Qr. arrable & Shrubby Pasture containing }	—	128..0..0	128..0..0	Mathew Hore \neq		
2	Dermot oge mc. Brannan 5 gneeves & Brandon mc. Dermot mc Brannan 3 gn : These 3 gneeves are vizt : Ran als Treely in Corbohill 1 gneeve Carrownegoole part of Carrowclogher 1 : gneeve Corbohill 1 gneeve	Carrowclogher part of the 4 Qrs. of Corbohill 1 Quarter & 2 gneeves containing of arrable & some Shrubby Pasture .. A Controversy containing .. A Bog belonging to Carrowclogher containing }	029..0..0	199..0..0 002..0..0 201 : 0 : 00	193..0..0 008..0..0	Wm : Devenish \neq		

County of Roscomon Clonfinlogh Parish Roscomon Baro :

2½	Dermot Oge mc Branan ..	Clonfinlogh 3 qrs. 4 gne ^s : .. Coragh .. 1 qr. Clonchaney 1 qr. Calragh .. 1 gneeve Lisse mc Gillise .. ½ a qr : Lisard & Clonelyhy ½ a qr : Arrable and Pasture Bog belonging to ye Same Cont.	135..0..00	518..0..00	377..0..00 141..0..00	Earle West Meath \neq Earle of Ranelagh P.		
3	Branden mc Dermott o mc Branan	Shonevagh Tonnerally in Clon- free containing of Arrable & Shrubby Pasture Dry Pasturable Bog belonging to ye Same Cont. }	—	042..0..00 007..0..00	042..0..00 007..0..00	Nicholas Mahon \neq		
4	James Nugent	Cornelehan 1 qr. Cont. of arrable & Shrubby Pasture In four qrs : of Clare	—	095..0..00	095..0..00	Edmund Butler \neq		
5	James Nugent	Lisbane 4 gneeves containing of arrable and wast Bogg }	008..0..0	040..0..0	040..0..0	Wm. Devinish et als \neq		

County of Roscomon Parish of Clonfinlogh Roscomon Baro :

6	Hugh m ^c Connor m ^c } Branan } Rory Connor mc Hugh } oge Brenan } Teige Duffe m ^c Brenan .. } Bryen Jones }	Clon Iragh 8 gneeves Cont. ½ gneeve ½ Cart. ¾ gneeve ½ Cart ½ gneeve 1 Cartron Arrable, Meadow & Shrubby Pasture Bogg belonging to ye Same con- taining }	033..0..0	164..0..00	155..0..00 041..0..00	Edmund Buttler \neq Pecter Pelly \neq Coll Nelson P : 1 : Car		
7	James Nugent 2 gneeves Charles Conner Roe 2 gneeves	Lissmore 4 gneeves pt. of ye Qr : of Lisduffe arrable }	—	036..0..00	024..0..00 014..0..00	Wm. Devenish et als \neq		

County Roscomon Parish of Clonfinlogh Roscomon Baro :

No. of Reference in ye Alphabet	Proprietors Names Anno: 1641	Denominations	Number of Acres unprofitable	Numbr. of Acres profitable	No. of profitable Acres disposed of on ye Acts	To whom soe disposed with their Title whether by Decree, Certificate or Patent, References to ye Record thereof	No. of ye Book or Roll & of ye Page or Skin	No. of ye ptttable Acres remaining undisposed
8	Donnell mcEgan .. Costan m ^c Egan .. The other three forths belongs to ye said Donnell m ^c Egan ..	Moher .. 1 qr. .. } Derryneowne 2 gneeves .. } part of Corbohill 4 qrs. .. } Fearnemore 4 gneeves .. } 2 gneeves .. } 1 gneeve 1/4 .. } Arrable & Shrubby Pasture .. } Bog to ye Same Cont: .. }	— 011..0..00 019..0..00	021..0..00 083..0..00	{ 021..0..00 — 083..0..00	Peeter Pelly ∇ Justice Donnellan 1: Car. Mathew Hore ∇		
9	Dermot m ^c Donnogh δ Connor Roe	Pallice in Clonfree 2 gneeves Cont. of Shrubby Pasture .. }	007..0..00	055..0..00	055..0..00	Nicholas Mahone ∇		
10	Sr. Luke Dillon ..	Clonfree 4 qrs : Clonfree 8 gneeves cont. of arrable & shrubby pasture with 2 parcells of Bogg .. } Corbahill 4 gneeves }	020..0..00	144..0..00 093..0..00	{ 144..0..00 — 048..0..00 045..0..00	Nicholas Mahon ∇ Theobald Dillon ∇ William Devenish et als ∇ Carey Lambert P: 1: Car		

County of Roscomon Parish of Clonfinlogh Roscomon Baro :

11	Edmund Dillon ..	In Clonfree Grawhue 4 gneeves arrable & shrubby Pasture .. }	—	069..0..00	069..0..00	Nicholas Mahon ∇		
12	Henry Dodwell ..	In Clonfree Lisneharke 2 gneeves containing of arrable wth: some shrubbs and a pcell of Bogg containing }	029..0..00	032..0..00	032..0..00	Henry Dodwell P. 1 Car :		
13	John m ^c Hugh δ Connor Roe	In Clonfree Clonerame 1: qr. Cont. of arrable & shrubby pastr. together with a Parcell of Bogg .. }	030..0..00	084..0..00	084..0..00	Nicholas Mahon ∇		
14	John Crofton ..	Clonfinloghy 2 gneeves Cont. of Arrable & Pasture .. }	—	036..0..00	036..0..00	John Crofton P. 1: Car.		

County of Roscomon Parish of Clonfinlogh Roscomon Baro :

15		Lisduffe 1: qr. with the two gneeves of Lissmore folio 8 of this Book Lisduffe 4 gneeves Cont. of arrable Pasture and a parcell of Bogg }	—	026..0..00	026..0..00	Wm: Devenish et als ∇		
16	Charles δ Conner Roe ..	In Clare Lissenerin 4 gneeves arrable & Pasture and a parcell of Bogg Cont. .. }	005..0..0	041..0..00	{ 041..0..00 —	Peeter Pelly ∇ Dr. Watts P. 2 Car.		
17		In Clon Iragh Ballinefadd 8 gneeves Arrable mixt some Shrubbs .. }	—	155..0..00	155..0..0	Sr. Thomas Newcomen P: 1: qr.		
18	Charles Conner .. Phelim mc: Rory δ Connor Roe a ward 8 gneeves	Clankagh 1: qr. & 4 gneeves 2 gneeves Agholihard arrable & some shrubb Cont more pasturable thick woods .. }	— 082..0..0	135..0..00 083..0..00	{ 218..0..0 —	Lord Lanesborrow ∇ Patrick Bermingham ∇		

County of Roscomon Parish of Clonfinlogh Roscomon Baro :

No. of Reference in ye Alphabet	Proprietors Names Anno: 1641	Denominations	Number of Acres unprofitable	Numbr. of Acres profitable	No. of profitable Acres disposed of on ye Acts	To whom soe disposed wth their Title whether by Decree, Certificate or Patent, References to ye Record thereof	No. of ye Book or Roll & of ye Page or Skin	No. of ye pfitable Acres remaining undisposed
19	Henry Dillon Henry Dillon Thomas Crofton Charles o Conner	The Towne of Clare (vizt.) Lisduffe & Lismore 1: qr. .. Lisbane 1: qr. Lissenerin 4 gneeves Clonerie 8 gneeves	Sett off in ffo: 168 }	097..0..00	065..0..00 012..0..00 020..0..00	Mathew Hore z William french z Thomas Crofton 1 Car. ..		
		Moyher 1: qr. Derris 2 gneeves Cont. of Woody pasture						
		3 gneeves 2 gneeves 1 gneeve						
		Arrable mixt with some Shrubbs						
20		Clankagh called Lismore 1: qr. Arrable & Shrubby Pasture A Woody Curragh Bogg	012..0..00 013..0..00 018..0..00	110..0..00 013..0..00	110..0..00 013..0..00	Mathew Hore et als z ..		

County of Roscomon Parish of Clonfinlogh Roscomon Baro :

21	Alexandr. Nugent	In Cloneragh Aghaclogher 1: qr. Cont. of pasture, thick Wood & some Pasture	067..0..00	134..0..00	100..0..00 040..0..00	Henry Dodwell z Mathew Hore et als z		
		Clonkagh 2 qrs:						
22	Ballintubber Henry Dillon Gillernow Oliver ffz Gerrett Murtagh Moyle M ^e Wm: } Curragh o Hanly Coñor Oge mcFeodoragh } Hanley Hubert o Hanley	Lacken als Muskan or Laneglenan 2 qrs: 3 Cartr. & ½ ½ a Cartr. 1 Cart: called Killevohan 1 Cart: called Dooghill 2 gneeves called Corhannagh 1 gneeve Arrable & Pasture wast wood wth Some plaines Base heathy mountn: belonging to ye Towne of Lackan Cont. Bogg to ye: Same more another great Bogg	023..0..00 220..0..00 047..0..00 066..0..00 095..0..00	164..0..00 221..0..00	105..0..00 141..0..00 051..0..00 060..0..00 028..0..00	Patrick Verdon z Hugh Hanley et als z George Ormesby z Redmond Dillon z Capt. Nicholas Mahon z		

County of Roscomon Parish of Clonfinlogh Roscomon Baro :

	Margret fitz Gerrald als Terrill	Fermonbury 10 Cartrons Killivattan Corsequillen Tonnwagranell Mellycunna Killygraffa Aghaverni Clongarra						
--	--	---	--	--	--	--	--	--

County of Roscomon Bumlin Parish Roscomon Barony

i	John M ^e Hugh Connor Roe Ballintobber	Balle m ^e : Necalle 1 qr: Arrable & Woody Pasture More Meadow Bogg to ye Same	026..0..00 009..0..00	106..0..00 003..0..00	066..0..00 043..0..00	Patrick Boyton z Thomas Purcell z		
---	--	---	--------------------------	--------------------------	--------------------------	--------------------------------------	--	--

County of Roscomon Bumlin Parish Roscomon Barony

No. of Reference in ye Alpha-bett	Proprietors Names Anno: 1641	Denominations	Number of Acres unprofitable	Numbr. of Acres profitable	No. of profitable Acres disposed of on ye Acts	To whom soe disposed wth their Title whether by Decree, Certificate or Patent, References to ye Record thereof	No. of ye Book or Roll & of ye Page or Skin	No. of ye pittable Acres remaining undisposed
1	Quilly ½ a qr: .. Gortuse 3 gneeves ½ .. Scrivoge 1 qr: .. Car: Agholossan .. Gortuse 1: Car: 1 gñ: .. Kilte ½ a qr: ..	Balle m ^c Neale 3 qrs. Woody pasture & arrable .. more Woody Pasture .. More Woods .. Wett Woody Curragh .. Bogg to ye Same belonging .. an Island in ye Bogg ..	— — 218..0..00 042..0..00 619..0..00 —	154..0..00 053..0..00 426..0..00 — 002..0..00	{ 056..0..00 200..0..00 225..0..00 133..0..00 021..0..00	Nicholas Mahon ∇ James & Wm; Sheilde ∇ Michael & Robt. Sarsfeilde ∇ Thomas Purcell ∇		
2½	Ballintubber .. Connor. Oge M ^c Connor } Grana ½ gneeve .. } Mr: Hawley ½ gneeve .. } Roger M ^c Ferganin Hanly } ½ a gneeve .. } Dwaltagh M ^c Ferragh Hanly } 1 gneeve .. }	Clonfinyne in Cloneredoone 2 gneeves ½ gneeve arrable & Pasture .. West Ward ..	— — 032..0..00	004..0..00 064..0..00	{ 067..0..00 068..0..00	George Begg ∇ Hugh Mountgomery et als ∇		

County of Roscomon Bumlin Parish Roscomon Baro:

3	Bryan M ^c Dowell ½ of a Cartron .. this in ye: Parish of Kiltrustan ..	Coylenordohan in Ballefenie ½ qr. Arrable & Pasture wth: Bog ..	013 0..00..	025..0..00	025..0..00	Alexandr: Hope ∇		
4	Bryen M ^c Dowell for him (vizt:) 1 gneeve of Mihanagh 1 Cart: of Mullaviltran 1 gn: of Aghafadda of Aghabellana 1: Cart: of Culbyoge 1: Cartron of Aghanamraltagh of Aghankilboy 1: Car: in Mihanagh	Ballefene 1 qr. & ½ Arrable & Shrubby Pasture with a parcell of Meadows ..	013..0..00	197..0..00	{ 084..0..00 191..0..00 075..0..00	James & Wm: Sheilde ∇ Alexandr: Hope ∇ Patrick Bermingham ∇		
3	Henry Dillon 5 gns: .. Hugh ó Connor Aghonenordan 1: gneeve in Kille-nordan	In Ballyfene 4 qrs: Coylenordohan 6 gneeves Arrable & Woody Pasture and Bog ..	— — 069..0..00	356..0..00	356..0..00	Alexander Hope ∇		

County of Roscomon Bumlin Parish Roscomon Baro:

5	Ballyfene 4 qrs. (vizt.) Kille-nordan: 1: qr: Castle-hugh 8 gneeves and 2 qrs: by severall names	Clonebrackan 1 qr. & ½ arrable and Shrubby pastr together with a small pcell of meadow ..	—	162..0..00	{ 162..0..00 100..0..00	Nicholas Mahon ∇ Patrick Bermingham ∇		
6	Henry Dillon ..	Lisroy 2: qrs: Arrable and Pasture .. Bog to ye Same .. more Bog belonging to Clonebrackan Containing ..	— 049..0..00 044..0..00	221..0..00	221..0..00	Nicholas Mahon ∇		
7	Oliver ffitz Gerrald ..	Fearneybegg 3 gneeves arrable & Shrubby Pasture .. with a parcell of Bogg ..	010..0..00 009..0..00	059..0..00 050..0..00	059..0..00 050..0..00	Nicholas Mahon ∇ <i>Idem</i> ∇		
7	Brandon mc: Dermott mc: Brannon ..	Fearnebegg called Shanballyleine 1 gneeve Arrable & Shrubby past: with Bogg ..	— 005..0..00	036..0..00	036..0..00			

County of Roscomon Bumlin Parish Roscomon Baro :

No. of Reference in ye Alphabet	Proprietors Names Anno: 1641	Denominations	Number of Acres unprofitable	Numbr. of Acres profitable	No. of profitable Acres disposed of on ye Acts	To whom soe disposed wth their Title whether by Decree, Certificate or Patent, References to ye Record thereof	No. of ye Book or Roll & of ye Page or Skin 1	No. of ye pttible Acres remaining undisposed 1
8	Ea : of Meath	Killmore 1: qr: in Colonere-brackan Arrable & Shrubby Pasture	—	076.00.00	076.00.00	Thomas Purcell ✕		
9	Hugh mc : Connor : Boy mc : Brannan	Clonrebreckin 1: qr. & ½ called Lifsneshagh Arrable & Shrubby pasture containing	—	101.00.00	101.00.00	Nicholas Mahon ∟		
	Edmund Donnellan	Rawlegh als } 1: qr. Clogher }	—	140.00.00				
9½	Larragh mc : Hugh ô Hanley	Cloneredowne 3 gneevs Arrable & Shrubby Pasture	—	043.00.00	043.00.00	Michael & Robt. Sarsfeilde ✕		
9½	Connor Oge Hanley	Clonredowne 1: gneeve Arrable & Shrubby Pasture	—	014.00.00	014.00.00			
		Ballymully 1: gneeve						
10	Dermt. mcDonogh ô Connr Roe half ye Castle ½ ye Tucking mill Ardneoni- ham Ballintubber	Ballymully ½ gñ : wth : ye other qr. of Ardneomyhan Arrable Pasture & Bogg	006.00.00	085.00.00 085.00.00	080.00.00 026.00.00 080.00.00	Michael Sarsfeilde ✕ by ye name of Garvagh 1: qr: Nicholas Mahon ∟ Michael Sarsfeilde ✕ by ye name of Ardneonehan		

1.—See note (1) on p. 11 as to contents of these columns

County of Roscomon Bumlin Parish Roscomon Baro :

11	Charles mc : Connor Roe	Castle Node 4 gneevs Arrable and Pasture	—	096.00.00	092.00.00 004.00.00	Nicholas Mahon ✕ Patrick Bermingham ✕		
12	Nichol Barnwall & ye viccar Claimes ye whole gneeve	Bumlin 3 pts of a gneeve arrable and Pasture Bogg lying between ye qr. of Coolemore & ye qr. of Ballybrackan & ye half Towne of Clony in ye Parish of Killglass Bogg lying between ye qr. of Clonebrackan & ye qr. of Coylemore containing Bogg between ye qr. of Urney & ye qr. of Leigh Welly Cont. Bog between Ardmoynan Clon-drone, Clonebrackan & Bumlin containing	152.00.00	030.00.00	030.00.00	✕ V Land ½ Car.		
13	Bp̄ Elphin	Urny 1 qr. of Arrable and Pasture containing Comnigebegg 1 qr. Cunigemore 1 qr. Carrownurlare & Carrowglogh 2 qrs.	061.00.00 330.00.00	061.00.00 330.00.00	✕ B. of Elphin Sr: Thomas Newgent ∟	[ACRES] 330	Wm. Connelly ⊗

County of Roscomon Lissanuffy Parish Roscomon Baro :

	Rory Brenane : 2 : ½ gns.	Erry ½ qr. in Mointagh Arrable & Woody Pasture	025.00.00	100.00.00	100.00.00	Hugh Mountgomery et als ∟		
2	Henry Dillon 1 gneeve	In Moyntah Clowneyowen 1: gneeve arrable ye rest Woody Curragh overflowne in Winter cont.	016.00.00	032.00.00	032.00.00			
3	Henry Dillon this is 1 gneeve	In Mointah Derrinhubbert ½ gneeve Arrable and Pasture More by Distribution	— —	013.00.00 002.00.00	013.00.00 002.00.00	Hugh Mountgomery et als ∟		
4	Henry Dillon	Derrycashell in Mointah Derrin=Crull ½ gneeve Arrable and Pasture More by Distribution	— —	008.00.00 010.00.00	008.00.00 010.00.00			
5	—	A great Bogg	1895.00.00					

County of Roscomon Lissanuffy Parish Roscomon Baro :

180

No. of Reference in ye Alpha-bett	Proprietors Names Anno: 1641	Denominations	Number of Acres unprofitable	Numbr. of Acres profitable	No. of profitable Acres disposed of on ye Acts	To whom soe disposed wth their Title whether by Decree, Certificate or Patent, References to ye Record thereof	No. of ye Book or Roll & of ye Page or Skin	No. of ye pfittable Acres remaining undisposed
6	Henry Dillon 1 gneeve .. called Tannaghmore .. Tawnymullin 1: gneeve .. Malnegreny 2 gneeves - The other gneeve is called Corredrohid. belongs to farriagh m ^r Branann Conno ^r : m ^e : Brannon 3 gneeves (vizt.) Aghamore 1: gneeve Toorin: 1 gneeve Tunicorin 1: gneeve	Trenavulgan 8 gneeves 5 gneeves Tawnaghmore 3 gneeves Arrable and Pasture	101.0.00	204.0.00	{ 052.0.00 102.0.00 039.0.00 011.0.00 062.0.00	Mathew Hore ∇ Teige Brennan ∇ Patrick Bath ∇ Richard Martin ∇ Patrick Bermingham ∇		
7	Henry Dillon 5 gneeves .. Hugh mc: Connor Boy mc: Brenan	Treecreeve 8 gneeves Lishindonell & Aghadanghill 3 gn: Tomloherny & Lisnerany 2 gn: 3 gn: called Lisnegalliagh Arrable, Meadow & Woody Pasture Bog belonging to Terecreeve containing	024.0.00	162.0.00	{ 083.0.00 079.0.00	Alexandr: Leynes ∇ Patrick Bath ∇		

County of Roscomon Lissanuffy Parish Roscomon Baro :

181

8	Henry Dillon .. Connor: mc: Eneane $\frac{1}{2}$ qr: & $\frac{1}{2}$ a gneeve ye rest is in Kill mc: Onany	Knocknevarneboy 2 gns: Cregan part of ye qrs. of Kill mc: Onany 1 gneeve 1 Gneeve called Cregan 2 gneeves Arr. Wood Pasture belonging to ye Same	013.0.00	{ 037.0.00 026.0.00	037.0.00 026.0.00	Alexandr: Leynes ∇ Patrick Bermingham ∇		
9	Edmond mc: Laughlin mc: Branann	Drinagh & Mungamore } $\frac{1}{2}$ qr: Arrable & thick wet woods Cont.	017.0.00	034.0.00	034.0.00	Nicholas Mahon ∇		
10	Edmd: mc: Laughlin mc: Branann .. Rory Oge Mc: Branann .. Teige mc: oge Teige mc: Rory Branann	Clonecrawe in Mointah 4 gneeves 2 gneeves 1 gneeve 1: gneeve Arrable Pasture & Bogg ..	241.0.00	026.0.00 013.0.00 013.0.00	026.0.00 013.0.00 013.0.00	Nicholas Mahon ∇		

County of Roscomon Lissanuffy Parish Roscomon Baro :

182

11	Hugh mc: Connor Boy mc: Brenann $\frac{1}{2}$ a gneeve and $\frac{1}{2}$ of a gneeve Henry Dillon $\frac{1}{2}$ a Cart.	Lissapuball $\frac{1}{2}$ qr. Arrable and Bogg more a Controversy	013.0.00	066.0.00 001.0.00	{ 067.0.00	John Vaughan ∇		
12	Hugh mc: Connor Boy mc: Brenann .. Edmd. mc: Mlaghlin Brenann .. Moyle mc: Mulcowry .. Brandon mc: Dermot mc: Branann .. Teige Duffe mc: Bryan Oge mc: Branann .. Robert Newcomen Esqr:	Moyntagh 2 qrs (vizt.) Garranaghane 1: qr: Troyle 1: qr. 3 gneeves in Granchan 1: gneeve $\frac{3}{4}$ of a Gneeve called Killeduffe: Killoghlin: Bolebane $\frac{3}{8}$ of a gneeve 1 gneeve called Barvogan $\frac{3}{8}$ of a gneeve $\frac{3}{4}$ of a gneeve Arrable & Pasture wth. wood .. Tall wood & Arrable more wett ground & Woods .. Heathy base pasture more a Woody Curragh	142.0.00 213.0.00 039.0.00 066.0.00	176.0.00 142.0.00 071.0.00 020.0.00	{ 102.2.00 168.0.00 178.0.00	Nicholas Mahon ∇ Nicholas Mahon ∇ Richard Martin ∇ Sr Robert Newcomen P: 1 qr:		

County of Roscomon Lissanuffy Parish Roscomon Baro :

No. of Reference in ye Alphabet	Proprietors Names Anno: 1641	Denominations	Number of Acres unprofitable	Numbr. of Acres profitable	No. of profitable Acres disposed of on ye Acts	To whom soe disposed wth their Title whether by Decree, Certificate or Patent, References to ye Record thereof	No. of ye Book or Roll & of ye Page or Skin	No. of ye pfttable Acres remaining undisposed
13	Collidge Lands John Crofton	In 4 qrs. Balliduffe } als } Ballyconga .. } Tullyvarran 4 gneeves } Arrable } Thickwood } Bare heath }	023..0..00 026..0..00	104..0..00 073..0..00	177..0..00	Richard Crofton P. 1 : qr : 1 Car.		
14	John Crofton	Lissinuffy in Ballyduffe 1 : qr. Collidge Land Arrable and Pasture	—	104..0..00	104..0..00	Richard Crofton P : 1 : qr :		
15	John Crofton Oliver fitz. Garrett Laughlin o Duffy Donll : mc : Quin mc Brenan Cormuck Duffy found for Bryan mc : Quin mc : Brannan 2 gneeves by names Lisnecale 1 1/2 gr. Curroghlafs 1/2 gneeve	Carroward : 1 : qr 4 gneeves 1 gneeve 1 gneeve 1 gneeve 1 gneeve Arrable and Meadow more Woody Pasture more base heathy Pasture	— 018..0..00 018..0..00	039..0..00 054..0..00	093..0..00	John Crofton P. 1 : qr :		

County of Roscomon Lissanuffy Parish Roscomon Baro :

16	John Crofton	Conga als } in Ballinduffe Lifsonuffy } 2 qrs. Colledg Land } Arrable Meadow & Pasture with base heath }	018..0..00	295..0..00	295..0..00	John Crofton 2 qrs :		
16 1/2	John Crofton	Kedlekin 2 gneeves of Lifsonuffy } prd in Balleduffe Colledge Land } Arrable & Meadow }	—	052..0..00	052..0..00	John Crofton P : 1/2 qr.		
17	Donogh Oge mc : Donnogh mc : Eneane 2 qrs : of Kill mc : Eneane by these Names (vizt.) Kill mc : Eneane & Ginve Ichany 3 Cart. Carhawna 2 Cart. Lecarrow 1/2 a qr. Agha- dangan : 1 : gneeve Connr : mc : Eneane 1/2 a gr :	This belongs to Knocknebarnebog Killm ^e : Eneane 4 gneeves & Bonegerd 1 gneeve Arrable and Wood Thickwood Arrable	020..0..00 100..0..00	084..0..00 129..0..00	125..0..00 065..0..00 055..0..00 066..0..00	Robert Dillon ∇ Nicholas Mahon ∇ Daniell Neherny ∇ Teige Brennan ∇		

County of Roscomon Lissanuffy Parish Roscomon Baro :

18	Donogh Oge mc : Donnogh mc : Eneane	Ballyhomane } als } Lecarrow .. } Ballyhannagh 1/2 qr. Meadow and Pasture	—	050..0..00	050..0..00	John Vaughan ∇		
19	Donogh mc : Eneane prd.	In Corhowragh Cutragh 1 : gneeve & 1/2 qr : of Corhawragh } arrable meadow & Pasture } more open Wood Pasture } more heathy Pasture }	— 011..0..00 005..0..00	073..0..00 034..0..00 005..0..00	018..0..00 033..0..00 066..0..00	Nicholas Mahon ∇ Teige Brennan ∇ Nicholas Mahon ∇		
20	Oliver fitz Garret Donogh oge mc : Eneane	In Kill mc Eneany Aghadingan 4 gneeves Arrable open wood Pasture 3 gneeves 1 : gneeve	— 013..0..00	032..0..00 028..0..00	032..0..00 028..0..00	John Vaughan ∇		

County of Roscomon Lissanuffly Parish Roscomon Baro :

No. of Reference in ye Alphabet	Proprietors Names Anno: 1641	Denominations	Number of Acres unprofitable	Numbr. of Acres profitable	No. of profitable Acres disposed of on ye Acts	To whom soe disposed wth their Title whether by Decree, Certificate or Patent, References to ye Record thereof	No. of ye Book or Roll & of ye Page or Skin	No. of ye pittable Acres remaining undisposed
21	Loghlin mc Ganly .. Connor mc : Brenan ..	Clones Ikeran Clonicarran 1 : qr : Arrable and Pasture more open woody Pasture wast heathy	— — 017..0..00	086..0..00 047..0..00	{ 133..0..00 133..0..00	George Low ∇ Lewis ffarrell ∇		
22	Laughlin ó Duffe .. John Crofton .. Coñ : mc : fferd : mc : Branán .. Laughlin here .. & in Lismeah & Carroward whereof in Carroward ..	Clancarran 4 gneeves 2 gneeves 1 gneeve 1 gneeve 1 gneeve $\frac{1}{2}$: qr : 1 gneeve Arrable and Pasture	—	077..0..00	{ 077..0..00 077..0..00	George Low ∇ Lewis ffarrell ∇		
23	Charles ó Connor ..	Keglemore : 1 qr : Arrable and Pasture more woody Pasture	— — 013..0..00	138..0..00 053..0..00	{ 191..0..00 —	Peeter Pelly ∇ Lieut : Coll Nelson P : 1 qr :		

County of Roscomon Kiltrustan Parish Roscomon Baro :

1	Sr. Charles Coote ..	In Clonshanagh 4 qrs. Coylemore $\frac{1}{2}$ qr. Arrable and Pasture	—	061..0..00	061..0..00	Sr. Charles Coote P : $\frac{1}{2}$ qr :		
2	— —	In Ballymulconry 5 qrs. Mehanagh $\frac{1}{2}$: qr. Arrable Pasture & Bogg	012..0..00	056..0..00	056..0..00	Sr. Charles Coote P : $\frac{1}{2}$ qr :		
3	— —	In Ballymulconry 5 qrs : Creaghtagh 4 Gneeves Arrable and Pasture	—	039..0..00	039..0..00	Sr. Charles Coote P. $\frac{1}{2}$ qr.		
4	Sr : Charles Coote ..	Lisduffe } part of towne Land Lislavan & } of Ballymullonry Ballybeg } 1 quarter & 2 gneeves .. } Arrable & Woody Pasture .. }	035..0..00	178..0..00	178..0..00	Sr. Charles Coote P : 1 qr. 1 Car.		
5	Sr. Charles Coote ..	In Ballymulconry Craghlagh 4 gneeves Arrable & Woody Pasture	—	139..0..00	139..0..00	Sr. Charles Coote P : 1 : qr :		

County of Roscomon Kiltrustan Parish Roscomon Baro :

6		In Ballinmulconry Grange : 1 : qr. Arrable & Woody Pasture Bogg	— 128..0..00	074..0..00	074..0..00	Sr. Charles Coote P : 1 : qr.		
7	George ó fflannagan .. This Killesny is in ye Parish of Bumlin & Barony of Roscomon ..	Leagh .. } Ballynardan & } 1 qr. Killeslesny .. } Arrable & Shrubby Pasture ..	—	092..0..00	{ 068..0..00 030..0..00	Patrick Boyton ∇ Nicholas Mahon ∇		
8	Bishop of Tuam ..	Killdologe 2 : qrs. Arrable and Pasture	—	118..0..00	118..0..00	✠ AB of Tuam 2 qrs :		
9	Padon Roe Ó Mulconry ..	Rathmore 1 : qr. and Clonshanagh $\frac{1}{2}$ qr. Arrable and Pasture Wast Bogg	— 045..0..00	149..0..00	149..0..00	John Conry ∇		
10	Padon Roe ó Mulconry ..	In Clonshannagh Cordramon } als } $\frac{1}{2}$: qr: Cordramsnat } arrable & Shrubby pasture ..	—	049..0..00	049..0..00	Wm. ffrrench ∇		

County of Roscomon Kiltrustan Parish Roscomon Baro :

No. of Reference in ye Alphabet	Proprietors Names Anno: 1641	Denominations	Number of Acres unprofitable	Numbr. of Acres profitable	No. of profitable Acres disposed of on ye Acts	To whom soe disposed wth their Title whether by Decree, Certificate or Patent, References to ye Record thereof	No. of ye Book or Roll & of ye Page or Skin 1	No. of ye pfttable Acres remaining undisposed 1
11	Charles o Connor Roe .. Bryan mcTeige Reagh mc. Brannan .. Dermot mcTeig Reogh mc Brannan .. Connr : Duffe mc : Brannan .. Richard Lane ..	Creggoh als } 1: qr. Craggan } 1 Cart : 2 gneeves 2 gneeves ½ a gneeve Pasture Shrubby arrable ..	033..0..00	234..0..00	{ 093..0..00 096..0..00 042..0..00	Patrick Boyton \nexists Edmund o ffallon \nexists Andrew ffallon \nexists		
12	Maurice o Mulconry ..	In Clonshannagh Coyle Clough 1: qr. Arrable & Pasture ..	—	148..0..00	{ 138..0..00 010..0..00	Gerrald Dillon \nexists William ffrench \nexists		
13	Idem ..	In Clonshannagh Carrowgarry: 1 qr: ..	042..0..00	104..0..00	104..0..00	Gerrald Dillon \nexists	[ACRES]	
14	Moylin o Mulconry ..	Coyle Reagh: 1: qr. Arrable & Woody Pasture ..	—	178..0..00	178..0..00	Walter Lawless \nexists	218	Samuell Massey \otimes
15	Moylin o Mulconry ..	Tullin 3 gneeves & ½ Arrable & Shrubby Pasture ..	009..0..00	079..0..00	{ 072..6..00 007..0..00	Walter Lawless \nexists Patrick Boyton \nexists		

County of Roscomon Kiltrustan Parish Roscomon Baro :

		Donard 5 gneeves of the 8 gneeves Arrable and Shrubby pasture	—	023..0..00	023..0..00	Edmund o ffallon \nexists		
	Henry Dillon .. Coldragh: 1: gneeve .. Tullin: 1: gneeve ½ .. Bryan mc: Donnell ..	Tullin 2 gneeves Arrable & Shrubby pasture .. Kiltrustan 1: qr. & the ½ qr. of Coyleenodohan and ½ qr. of Kil- trustan Arrable & Shrubby pastr: ..	006..0..00	058..0..00	058..0..00	Andrew ffallon \nexists		
16			025..0..00	178..0..00	{ 041..0..00 118..0..00 019..0..00	James and Wm: Sheilde \nexists Richard Plunkett \nexists Cormack Egan \nexists	123	Samuell Massey \otimes
17	Bryan mcDowell ..	Letrim 4 gneeves Shrubby pasture ..	—	077..0..00	{ 072..0..00 005..0..00	Edmund o ffallon \nexists Gerrald Dillon: \nexists		
18		Carrow=Gullyagh: 1 qr: Arrable & Shrubby Pasture ..	012..0..00	099..0..00	017..0..00 099..0..00	James and Wm: Sheilde \nexists Lord Lanesborrow et als \nexists		
20	Sr. Geo St. George ..	Corry: 1: qr: Arrable & Shrubby pastr. ..	014..0..00	114..0..00	114..0..00	Sr. Geo St: George P. 1: qr:		

County of Roscomon Kiltrustan Parish Roscomon Baro :

21	Sr. George St. George ..	Logges ½ qr. Arrable ..	—	031..0..00	031..0..00	Sr: George St: George P. ½ qr:		
22	Bryen Jones .. Parish of Kilglass ..	Lisballinarden 2 qrs: Arrable Meadow & Pasture ..	—	198..0..00	198..0..00	Bryan Jones P: 2 qrs:		
23	Bishop of Elphin Ball 2	Clony als .. } 2 qrs. Clonyvernon .. } Arrable meadow & Pasture .. Bogg Common ..	414..0..00	231..0..00	231..0..00	⚔ B of Elphin P. 2 qrs:		
24	Dermot mc Donnagh o Connor	Donard 4 gneeves of 8 gneeves of Donard .. Arrable & Shrubby pastr. ..	—	097..0..00	097..0..00	Edmund o ffallan \nexists		
24½	Tho: Crofton ..	Donard 3 gneeves of the 8 gneeves Arrable & Shrubby pastr. ..	—	070..0..00	070..0..00	Thomas Crofton P: 2 Car:		
25	Teige o Connor ..	Daughlun 2 gneeves Arrable & Shrubby pasture ..	004..0..00	029..0..00	029..0..00	Braudan Brennan \nexists		

2 Quare contraction for Ballintober.

County of Roscomon Kiltrustan Parish Roscomon Baro :

No. of Reference in ye Alphabet	Proprietors Names Anno: 1641	Denominations	Number of Acres unprofitable	Numbr. of Acres profitable	No. of profitable Acres disposed of on ye Acts	To whom soe disposed wth their Title whether by Decree, Certificate or Patent, References to ye Record thereof	No. of ye Book or Roll & of ye Page or Skin 1	No. of ye pfitable Acres remaining undisposed 1
26	Lord Lambert	Caldragh 2 gneeves Arrable & Shrubby pasture .. Bogg	013.00.00 012.00.00	080.00.00	080.00.00	Dr: Watts P: 1: Car	1—See note (1) on p. 11 as to contents of these columns	

County of Roscomon Killukin Parish Roscomon Baro :

1	Aldermn: Parkhurst ..	Clonemerrybane 4 qrs: Part of Clonebirne Clonemerrybane: 1: qr. Profitable Land	025.00.00	100.00.00	100.00.00	Dr. Watts P. 1 qr:		
2		Clonesnelus 1: qr. & 1/3 of qr. Profitable Land & Bogg ..	034.00.00	202.00.00	202.00.00	Dr. Watts 1 qr. & 1/3		
3	Idem	Clonebirne 1 qr. & 1/3 of qr. Arrable meadow & Bogg ..	042.00.00	215.00.00	215.00.00	Dr. Watts P. 1. qr: & 1/3		
4	Aldermn: Parkhurst ..	Ballyglasse 2 qrs: Arrable & Meadow	—	137.00.00	137.00.00	Dr. Watts P: 2 qrs:		
5	— —	Ballyglasse other 2 qrs. Arrable and Meadow	—	137.00.00	137.00.00	Dr. Watts P. 2 qrs:		
6	— —	Cluneagan 1 qr & 1/3 of qr. Arrable & meadow	—	114.00.00	114.00.00	Dr. Watts P: 1: qr: & 1/3		
7	Aldermn: Parkhurst ..	Coolereagh: 1: qr. Profitable & Bogg	011.00.00	080.00.00	080.00.00	Dr. Watts P: 1: qr:		

County of Roscomon Killukin Parish Roscomon Baro :

8	— —	Listoten 2 qrs: & 1/2 Listotan: 1: qr. Clogher: 1: qr. Ronny 1/2 qr. Arrable and meadow	—	209.00.00	209.00.00	Dr. Watts P: 2 qrs: & 1/2		
9		Parcell of Bogg	158.00.00					
10	Aldermn: Parkhurst ..	Lisbane 1: qr: Arrable	—	049.00.00	049.00.00	Dr. Watts P: 1 qr:		
11	— —	Lisduffe 1 qr. Profitable Land	—	048.00.00	048.00.00	Dr: Watts P: 1 qr:		
12	— —	Ramore 1 qr: & 1/2 Arrable	—	136.00.00	136.00.00	Dr. Watts P: 1 qr: 1/2		
13	— —	Ramoore 2 qrs: & 1/2 Profitable Land	—	126.00.00	126.00.00	Dr: Watts P: 2: qrs: & 1/2		

County of Roscomon Killukin Parish Roscomon Baro :

14	Aldermn: Parkhurst ..	Gortnedregagh 1: qr: Profitable Land	—	052.00.00	052.00.00	Dr: Watts P: 1 qr:	[ACRES]	
15	Sr: Thomas Nugent ..	Annaghbeg 4 gneeves ..	056.00.00	057.00.00	170.00.00	Sr. Thomas Newgent 4	57	Wm: Cairnes 8
16	Idem	Clonsreene 4 qrs: (vizt.) Clonsreene 1: qr. Bunnymucke 1 qr: Lisnaleg 1 qr: Carronecarroge 1: qr: Arrable & mixt. pasture ..	047.00.00	143.00.00	143.00.00	Sr: Thomas Newgent 4	143	Wm: Cairnes 8

County of Roscommon Killukin Parish Roscommon Baro :

No. of Reference in ye Alphabet	Proprietors Names Anno: 1641	Denominations	Number of Acres unprofitable	Numbr. of Acres profitable	No. of profitable Acres disposed of on ye Acts	To whom soe disposed wth their Title whether by Decree, Certificate or Patent, References to ye Record thereof	No. of ye Book or Roll & of ye Page or Skin ¹	No. of ye pfittable Acres remaining undisposed ¹
							¹ —See note (x) on p. 11 as to contents of these columns	
17		Parcell of wast Bogg	112..0..00				[ACRES]	
18	Turlogh óge ó Connor .. Sr. Thomas Nugent ..	Falske 2 gneeves Arrable & mixt pasture Drumane: 1 quarter	027..0..00	066..0..00 347..0..00	066..0..00	Lord of Slaine z	66	Bryen Guning ⊗
19		Carronvally: 1: qr: Arrable & Pasture	012..0..00	063..0..00	063..0..00	Edmund ó ffallan z		

County of Roscommon Killukin Parish Roscommon Baro :

196

20	John Urron	Clonekilly ye other 1/4 qr. Arrable and Pasture	023..0..00	047..0..00	047..0..00	Garrett ffitz Gerrald z		
21	Gillernow Hanley ..	Glasgany 1: qr: Arrable and Pasture	—	027..0..00	027..0..00	Sr: Edward Ormesby L past in County Gallway in Baro: Tiaquin		
22	Edwd: Ormsby	Shroe: 1: qr. Arrable and Meadow	—	095..0..00	095..0..00	Edward Ormesby P 1 qr:		
23	Charles ó Connor Roe ..	Ardkellan 3 qrs: Arrable & mixt pasture	033..0..00	182..0..00	182..0..00	Lord of Slaine z	182	Brven Guning ⊗
24	Turlogh mc: Calla Connor	Clonykill 1/4 qr: Arrable meadow Shrubby Pasture	028..0..00	085..0..00	085..0..00	Charle ó Conner z		
25	Richard Lane	Nedenefracgh 1: qr. Arrable and Meadow Meadow and Bogg	018..0..00 012..0..00	128..0..00 116..0..00	244..0..00 244..0..00	Lord Iveagh Lord Lanesborrow P. 1 qr:		

County of Roscommon Killukin Parish Roscommon Baro :

197

26	Bp̄p̄ Elphin	A Quarter of Land whereon ye Church of Killukin stands Arrable & Pasture More Arrable & meadow	047..0..00	052..0..00 049..0..00	101..0..00	✠ B of Elphin: 1 qr:		
----	--------------------	---	------------	--------------------------	------------	-------------------------	--	--

County of Roscommon Ogulla¹ Parish Roscommon Baro :

198

1	Earle West Meath	Kargintulske 1 qr. & 1/2 Arrable and Meadow	—	111..0..00	111..0..00	Edward Scurlock z		
KILLCOOLA PARISH								
2	Earle of West Meath	Liskorkey } als } 2 qrs: Lisneatoiy } Profitable Land	—	098..0..00	073..0..00 025..0..00	Lord of Slaine z Plus	73	Bryen Gunning ⊗
3	Sr: Thom: Nugent	In Ardkinagh 4 qr. Corbelly 1: qr: Profitable Land	—	065..0..00	065..0..00	Sr. Thomas Newgent z	65	Wm: Cairnes ⊗
4	Earle West Meath	Ardkenagh 1: qr. Arrable and meadow	—	088..0..00	088..0..00	Sr. Oliver St. George L		
5	Cartry mcTeige Boy Connor	Lisnenean 1: Car. Arrable & meadow	005..0..00	027..0..00	027..0..00	Edmund Kelly z		

¹ See, also, next page.

County of Roscomon Killcoola¹ Parish Roscomon Baro :

No. of Reference in ye Alphabet	Proprietors Names Anno: 1641	Denominations	Number of Acres unprofitable	Number of Acres profitable	No. of profitable Acres disposed of on ye Acts	To whom soe disposed wth their Title whether by Decree, Certificate or Patent, References to ye Record thereof	No. of ye Book or Roll & of ye Page or Skin ¹	No. of ye pfitable Acres remaining undisposed ¹
6	Christo: Nugent ..	Derycorke ½ qr: ..	—	067.00.00	067.00.00	Sr. Oliver St. George L		
		Meadow ..	—	003.00.00	003.00.00			
7		Meadow ..	—	005.00.00	005.00.00			
		A Parcell of Pasturable Bogg ..	053.00.00	026.00.00	026.00.00			
8	Earle West Meath ..	Corregarrow 1 qr. & ½	—	108.00.00	028.00.00	Edmund Kelly ꝯ		
		Arrable and meadow ..	—					
		Bogg ..	052.00.00					
9		Clanneagh 2 qrs: and ye qr. of						
	Callogh mc: Rory Duff	Clancor ..				Ellen & George Talbott ꝯ	[ACRES]	
	Connor ..	1 Cart. in Clower ..			016.00.00			
	Connor mc: Shaen	1 Cart. in Cloneagh ..			079.00.00			
	Connor ..	2 Cart. in Cloneagh ..	053.00.00	241.00.00	120.00.00			
		2 Cart. in Clower ..			039.00.00	Lord of Slaine ꝯ	120	Bryen Gunning ⊗
		2 Cart. in Clanneagh Clancor and Dracock ..				Garrett & Cissley Dillon ꝯ		
	Carbery mc: Teige Boy	1 Cart in Cloneagh Clancor and Dracock ..						
	Connor ..	Arrable Mead: & mixt pasture ..						
		A Parcell of Bogg Cont. ..	060.00.00					

¹ See note (i) on p. 11 as to contents of these columns

County of Roscomon Kilcoola Parish, Roscomon Baro :

10	—	Parcell of Bogg between ye before 2 qrs. & ye 2 qrs: of Ardkenagh etc	071.00.00					
		OGULLA PARISH						
11	—	Carrownagillan 1: qr. Profitable Land ..	—	061.00.00	061.00.00	Nicholas Mahon ꝯ		
					061.00.00	Edward Scurlock ꝯ		
12	—	Carrowneagh 1: qr. Profitable Land ..	—	042.00.00	042.00.00	Edward Scurlock ꝯ		
13	—	Carrowkeile 1: qr: ..	—	054.00.00	054.00.00			
14		Balloghbaymore 2 qrs: Arrable and Pasture ..	—	199.00.00	199.00.00	Ellen and George Tabott ꝯ		
15	Thofn: Nugent ..	Ardkenagh 2 qrs: Arrable, meadow & Bogg ..	017.00.00	127.00.00	127.00.00	Sr: Thomas Newgent ꝯ	127	Wm: Cairnes ⊗
16		Cluncullan: 1: qr: Arrable and meadow ..	—	070.00.00	070.00.00		70	

County of Roscomon Ogulla¹ Parish Roscomon Baro :

17		Runy ½ qr: Arrable and Pasture ..	—	042.00.00	042.00.00	Sr. Thomas Newgent ꝯ	42	Wm: Cairnes ⊗
18	John mc: Turlogh Connor	Corbegg ½ qr: Arrable and Meadow ..	—	035.00.00	035.00.00	Phillip Ormesby		
19	Oliver fitz Gerrald ..	Clangarrow 1: qr. Arrable and Meadow ..	—	043.00.00	043.00.00	Garrett fitz Gerrald ꝯ		
20	Chas: mcConnor Roe ..	Cartron ½ qr. and				Mary and Jane Newgent ꝯ	16	Bryen Gunning ⊗
	Teig mc: Callo Connor ..	Moyneboy ½ qr.			041.00.00			
	Felim mc: Turlogh Duffe	1 Cart. in Moneboy	016.00.00	082.00.00	025.00.00			
	Connor ..	1 Cart in Moneboy Profitable Land & Bogg ..			016.00.00	Lord of Slaine ꝯ		
21	Cha: Connor Roe ..	Clunartbeg 1 qr. Arrable and meadow ..	—	046.00.00	046.00.00	Garrett fitz Gerrald ꝯ		
22		Lissafooke 1: qr. Arrable and Meadow ..	—	046.00.00	046.00.00	Mary and Jane Newgent ꝯ		

¹ See, also, preceding page.

County of Roscomon Ogulla Parish Roscomon Baro :

No. of Reference in ye Alphabet	Proprietors Names Anno: 1641	Denominations	Number of Acres unprofitable	Numbr. of Acres profitable	No. of profitable Acres disposed of on ye Acts	To whom soe disposed wth their Title whether by Decree, Certificate or Patent, References to ye Record thereof	No. of ye Book or Roll & of ye Page or Skin ¹	No. of ye pfittable Acres remaining undisposed ¹
23	Cha: & Teige mc: Callagh o Connor .. Turlogh Roe mc: Tirlagh Connor .. Phelim mc: Turlogh Duffe Connor ..	Clunartmore: 1: qr: 1 Cart. Arrable & meadow	—	077..0..00	{ 019..0..00 058..0..00	Garrett ffitz Gerrald ∇ Charles o Conner ∇		
24	Charles Connor Roe ..	Ballybrehan $\frac{1}{2}$ qr. Profitable Land	—	036..0..00	036..0..00	Garrett ffitz Gerrald ∇		
25	Turlogh Connor Roe ..	Corsleerybegg } & } 1 qr: Corsleerymore } Profitable Land	020..0..00	140..0..00	140..0..00	Edward Ormesby P. 1 qr:		
26	Turlogh Oge Connor ..	Annaghmore 1: qr Profitable Land Bogg in Comon Another Bogg in Comon	— 045..0..00 017..0..00	038..0..00 076..0..00	{ 114..0..00 114..0..00	Garrett ffitz Gerrald ∇ Sir George Bingham ∇		
27	Bishop Elphin	Killconly 1: qr. Arrable and meadow	—	063..0..00	063..0..00	∇ B of Elphin 1 qr:		

¹—See note (1) on p. 11 as to contents of these columns

County of Roscomon Ogulla Parish Roscomon Baro :

28	Henry Dodwell	Carne 1: qr. Arrable and Pasture	—	083..0..00	083..0..00	Henry Dodwell P: 1 qr:		
29	John Urrin	Correor $\frac{1}{2}$: qr: Arrable and meadow	—	048..0..00	048..0..00	Garrett ffitz Gerrald ∇		
30	Henry Dodwell	Carrowkeile: 1 qr. Arrable Land	—	056..0..00	056..0..00	Henry Dodwell P. 1: qr.		
31	Dermot mc Don Connor Roe	Ballybrehan $\frac{1}{2}$ qr. Arrable and Pasture	—	040..0..00	040..0..00	Garrett ffitz Gerrald ∇		
32	Richard Lane	Grange & Stealan 2 qrs. Arrable and meadow	—	140..0..00	140..0..00	Lord Lanesborrow P: 2 qrs:		
1	Sr: Thomas Nugent ..	Glanbally Thomas 4 qrs: Arrable and Pasture	—	459..0..00	459..0..00	Sr. Thomas Newgent ∇ ..	[ACRES] 459	William Connelly \otimes
2	Edward Tuite	Killfree and } Carnekitt .. } 4 qrs. Arrable & heathy Pasture	—	301..0..00	301..0..00	Ellen and George Talbott ∇		

County of Roscomon Ogulla Parish Roscomon Baro :

3	— —	Bally mcCargleyes 2 qrs. Arrable and heathy Pasture	—	203..0..00	203..0..00	Ellen and George Talbott ∇		
4	— —	Ballybegg 2 qrs: Arrable & good Pasture	—	174..0..00	174..0..00	George Talbott ∇		
5	Thomas Maypowder .. Bishop Elphin	Ogeley 2 qrs. Arrable & Pasture Gleab to ye Same	— —	116..0..00 011..0..00	116..0..00 011..0..00	Thomas Maypowder. P: 2 qrs: G ∇ : Land		
6	Idem	Ranaglee 3 qrs. Arrable & heathy Pasture	064..0..00	195..9..00	195..0..00	Thomas Maypowder P: 3 qrs.:		
7	Henry Dodwell	Karrowscagh 1: qr. Arrable & Pasture	—	091..0..00	091..0..00	Henry Dodwell P: 1: qr.		
8	Idem	Carrowgarron 1 qr. Arrable & Pasture	—	162..0..00	162..0..00	Henry Dodwell P: 1: qr:		
9	Tirlogh Duffe Connor ..	Carnemullengee $\frac{1}{2}$ qr. Arrable & Meadow	—	040..0..00	040..0..00	Henry Dodwell P: $\frac{1}{2}$ qr:		

County of Roscomon Ogulla Parish Roscomon Baro :

No. of Reference in ye Alphabet	Proprietors Names Anno: 1641	Denominations	Number of Acres unprofitable	Numbr. of Acres profitable	No. of profitable Acres disposed of on ye Acts	To whom soe disposed wth their Title whether by Decree, Certificate or Patent, References to ye Record thereof	No. of ye Book or Roll & of ye Page or Skin ¹	No. of ye pfittable Acres remaining undisposed ¹
9	Connor mcRory oge Connor Grany Connor	Carnemullengee ½ qr : 1 Cart. 1 gneeve Arrable	—	040.00.00	040.00.00	George Talbott 4		
9½	Ea : West Meath ..	Tidske Old Castle 1 qr. & ½ Arrable and Pasture	—	106.00.00	106.00.00	Sr. Oliver St. George L		
10	— —	Carrowentowsan 1 : qr. Arrable and Pasture	—	055.00.00	055.00.00	John Taaffe 4		
11	— —	Tomonagh 1 : qr : Arrable, Pasture & Bogg Church Land	014.00.00	045.00.00	045.00.00	Edmund Crofton P : 1 qr :		

¹—See note (x) on p. 11 as to contents of these columns

County of Roscomon Elphin Parish Roscomon Baro :

							[ACRES]	
1	Sr : Thom : Nugent ..	Drenan 1 qr : & ye Cartron of } Mummoragh } Arrable Mead & woody pasture ..	069.00.00	139.00.00	139.00.00		139	
2	— —	Cluncunagh 1 : qr : Arrable & pasture Wood	089.00.00	089.00.00	089.00.00	Sr : Thomas Newgent 4 ..	089	Wm : Cairnes ⊗
3	— —	Carrowbane 3 Cartrons Arrable & Wast Bogg	033.00.00	077.00.00	077.00.00		077	
4	Sr : Thomas Nugent ..	Carowgary 3 Cart : Arrable and meadow	—	053.00.00	{ 049.00.00 053.00.00	John o Conner 4 Sr : Thomas Nugent 4 ..	53	Wm : Cairnes ⊗
5	— —	Clunyquin 4 qrs. Arrable meadow & Pasture	—	284.00.00	284.00.00		284	Wm : Connelly ⊗
6	— —	Clunmurry 1 qr. & the qr : of } Clunmoghán } Arrable and meadow }	—	230.00.00	230.00.00	Sr. Thomas Newgent 4 Clonmurry 1 qr. Clonmoghán 1 qr.	115 115	William Connelly ⊗ William Cairnes ⊗

County of Roscomon Elphin Parish Roscomon Baro :

7	— —	Canmoge 4 qrs: Arrable and Pasture Bogg a Controversy	160.00.00	330.00.00	330.00.00	Sr : Thomas Newgent 4 Edmund Mallone 4		
8	Sr. Thom : Nugent ..	Burnett 1 : qr : Arrable and Pasture	—	100.00.00	100.00.00		100	Wm. Connelly ⊗
9	Sr. Thom : Nugent ..	Boyanagh 1 : qr. & the qr. called } Tullantippin } Arrable & meadow }	—	172.00.00	172.00.00		172	William Connelly ⊗
	— —	Tubber Rory 4 qrs : Profitable Land	044.00.00	398.00.00	398.00.00	Sr. Thomas Newgent 4 ..	398	William Connelly ⊗
	— —	Lussegg 3 Cart. Arrable and Pasture two parcells of Bogg	027.00.00	060.00.00	060.00.00		060	Wm : Cairnes ⊗
12	Sr. Thom : Nugent ..	Carrowkneagh 3 Cart. Arrable and Meadow	025.00.00	101.00.00	101.00.00		101	Wm : Cairnes ⊗

County of Roscomon Elphin Parish Roscomon Baro :

12½	— —	Derrowne } Awnagowny } 3 qrs. Carrownocler } Arrable & Pasture }	—	267.00.00	267.00.00	Sr. Thomas Newgent 4 ..	267	Wm. Cairnes ⊗
-----	-----	---	---	-----------	-----------	-------------------------	-----	---------------

County of Roscomon Elphin Parish Roscomon Baro :

No. of Reference in ye Alphabet	Proprietors Names Anno: 1641	Denominations	Number of Acres unprofitable	Numbr. of Acres profitable	No. of profitable Acres disposed of on ye Acts	To whom see disposed with their Title whether by Decree, Certificate or Patent, References to ye Record thereof	No. of ye Book or Roll & of ye Page or Skin	No. of ye pfitable Acres remaining undisposed
13	Carbery mc : ffarrell ó Birne	Clunebrenane Arrable & mixt pasture .. A Cart. of Tully	042..0..00 —	171..0..00 042..0..00	171..0..00 042..0..00	Capt : Nicholas Mahon ♀		
14	Deane of Elphin	Gortsegart 1 : Cart. Arrable and meadow	—	016..0..00	016..0..00	✠ D. of Elphin 1 : Cart :		
15	Deane of Elphin	Killeineher 1 qr. & 1/3 of a qr. Church Land Meadow and Arrable	—	130..0..00	130..0..00	✠ D of Elphine 1 qr. & 1/3		
16		Flaskemore 1 : qr. & 1/3 of a qr. Church Land Arrable & meadow	—	076..0..00	076..0..00	✠ D of Elphine 1 qr. & 1/3		
17	Tingleton Scott	Killenedon 1 qr. arrable	—	100..0..00	100..0..00	Henry Dodwell P : 1 qr :		
18	Turlogh ó fflanagan	Aghbrisklan 1 : Cart. Arrable and meadow	—	046..0..00	046..0..00	Nicholas Mahon ♂		

County of Roscomon Elphin Parish Roscomon Baro :

209

18	Turlogh ó fflanagan	Aghbrisklan 1 : Cart. Arrable and meadow	—	046..0..00	046..0..00	Nicholas Mahon ♂		
19	Connor fflanagan	Cloncullin 1 : qr : Arrable & Shrubby Pasture .. Bogg to this qr. & Drenan ..	041..0..00 130..0..00	177..0..00	177..0..00	Roger Jones ♂		
20	Turlogh Glanagan [? ó fflanagan]	Lugboy 1/2 qr : Arrable and meadow	—	043..0..00	033..0..00 010..0..00	Nicholas Mahon ♂ Earle of West Meath ♀		
21	Aldermn : Parkhurst	Tully 3 Cart. Arrable & Shrubby Pastr. .. Bogg to ye Same &c.	— 076..0..00	126..0..00	126..0..00	Aldm : Parkehurst P : 3 Car :		
22	Loghlin Ó Donnellan	Clunroghan 1 : qr. 1/2 claimed by ye Deane of Elphin Arrable	028..0..00	085..0..00	085..0..00	Justice Donnellan P : 1 : qr.		
23	Loghlin ó Donnellan	Rosse 3 qrs. Arrable and Pasture	—	550..0..00	550..0..00	Justice Donnellan P : 3 qr.		

County of Roscomon Elphin Parish Roscomon Baro :

210

24	Loghlin ó Donnellan	Knockacarrow 1 qr : Arrable & Meadow Bogg A Controversy	— 036..0..00 —	090..0..00 029..0..00	119..0..00	Justice Donnellan P : 1 qr.		
25	Juo : & Thom : Ormsbey	Ballymorry 4 qrs : Abby Land Arrable & meadow	—	300..0..00	300..0..00	Thomas & John Ormesby P : 4 qrs :		
26	Bishop Elphin	Elphin 4 qrs. Arrable and Pasture	—	686..0..00	686..0..00	✠ B of Elphin 4 qrs :		
27	Sr. Robert King	Latheaske 1 : qr : 1/3 of a qr : Woody pasture Bogg thereto Another Bogg	043..0..00 013..0..00 100..0..00	087..0..00	087..0..00	Sr : Robert King P : 1 qr : & 1/3		
28	Edm̄. mc : Loghlin Ó fflanagan	Ralagh 1/2 qr : Arrable and Meadow	—	050..0..00	050..0..00	Edmund Donnellan ♂		
29	Charles ó Connor Roe als Wm : fflanagan	Ralagh ye other 1/2 qr : Arrable and Meadow	—	048..0..00	048..0..00			

County of Roscomon Elphin Parish Roscomon Bar :

211

No. of Reference in ye Alphabet	Proprietors Names Anno: 1641	Denominations	Number of Acres unprofitable	Numbr. of Acres profitable	No. of profitable Acres disposed of on ye Acts	To whom soe disposed wth their Title whether by Decree, Certificate or Patent, References to ye Record thereof	No. of ye Book or Roll & of ye Page or Skin ¹	No. of ye pfitable Acres remaining undisposed ¹
29	Chanter of Elphin .. Deane .. John Taylor ..	Enagh 1: qr. & 1/3 of a qr. one half 1/2 pte. the rest profit Land .. Bogg to ye Same ..	— — — 211..0..00	— — — 107..0..00	— — — 107..0..00	— — — B of Elphin 1 qr. & 1/3	— — — —	— — — —
30	Sr. Charles Coote .. Laughlin o Donnelan ..	In Clogher Totanagh 1 qr. Runeroge 1/2 qr. Ragheene 1/2 qr. Arrable & Pasture .. Bogg ..	— — — — 130..0..00	— — — — 325..0..00	— — — — 162..2..00 162..2..00	— — — — Sr. Charles Coote P. 1: qr: Justice Donnellan P: 1 qr:	— — — — — —	— — — — — —

¹—See note (1) on p. 11 as to contents of these columns

County of Roscomon Shankill Parish Roscomon Baro :

212

1	Richard Lane ..	Lisboy 1: qr. Arrable and meadow ..	—	127..0..00	050..0..00 077..0..00	Sr. Hance [? Hans] Hamilton L Ld: Lanesborrow P: 1/2 qr. & 1/2 Car:	—	—
2	—	Lorgan 1 Car Arrable and meadow .. Owan 1/2 a qr.	—	026..0..00	026..0..00	Lord Lanesborrow 1 Car.	—	—
3	—	Rathnee 1/2 qr. Arrable and Meadow ..	—	072..0..00	072..0..00	Lord Lanesborrow 1/2 qr:	—	—
4	Richard Lane ..	Caldragh Imoran 1. Car. Arrable and Meadow ..	—	072..0..00	072..0..00	Lord Lanesborrow P: 1: Car	—	—
5	—	Ballyruddy 1: qr. Arrable & Meadow .. Bogg in Coñon ..	036..0..00 062..0..00	253..0..00	253..0..00	Lord Lanesborrow P: 1: qr.	—	—
6	Sr: Thoñ: Nugent ..	Killine Coyleene als East Coyline .. Meađ & Shrubby Pasture ..	— — — 028..0..00	— — — 085..0..00	— — — 087..0..00	— — — Sr. Thomas Newgent 4 ..	[ACRES] 87	William Connelly o

County of Roscomon Shankill Parish Roscomon Baro :

213

7	Sr. Thoñ: Nugent ..	Owen 1/2 qr. Arrable & Shrubby pastr. ..	—	037..0..00	037..0..00	Sr. Thomas Newgent 4 ..	37	William Connelly o
8	Sr. Charles Coote ..	Killine 1 qr. Shrubby Pasture ..	029..0..00	070..0..00	070..0..00	Sr. Charles Coote P: 1 qr.	—	—
9	—	Clanboyoge 1/2 qr. Meadow and Pasture ..	—	039..0..00	039..0..00	Sr. Charles Coote P: 1/2 qr.	—	—
10	—	Colleinton 1: qr. & ye 1/2 qr. of Gortnacranagh Cargin=Iowlyn 1: Cart. Meadow & Pasture ..	—	173..0..00	— —	Sr. Charles Coote P 1: qr 1/2 Lord Lanesborrow P: 1: Car	—	—
11	Connor o flannagan ..	Runtevolan: 1: Cart. Crowne Land ..	—	028..0..00	028..0..00	Lord Lanesborrow 4	—	—
12	William flannagan ..	Clunboyoge 1: Cart Arrable and Meadow ..	—	019..0..00	019..0..00	Lord Lanesborrow et als 4	—	—
13	Andrew Crean in Survey ..	Barnagh 1: Cart. Arrable and Meadow ..	—	038..0..00	038..0..00	Nicholas Mahone 4	—	—

County of Roscomon Shankill Parish Roscomon Baro :

214

No. of Reference in ye Alpha-bett	Proprietors Names Anno: 1641	Denominations	Number of Acres unprofitable	Numbr. of Acres profitable	No. of profitable Acres disposed of on ye Acts	To whom soe disposed wth their Title whether by Decree, Certificate or Patent, References to ye Record thereof	No. of ye Book or Roll & of ye Page or Skin	No. of ye pfitable Acres remaining undisposed
14	Turlogh ô fflanagan ..	Carrownamory ½ qr: ..	—	069..0..00	052..0..00 017..0..00	Lord Lanesborrow ✕		
15	Turlogh ô fflanagan ..	Driskin ½ qr. Arrable Meadow ..	—	039..0..00	039..0..00	Lord Lanesborrow P. ½ qr.		
16	Edward fflanagan ..	Edanan 1 Cart. Claimed by Dean & Chapt ^r : Elphin Arrable & Pasture ..	—	019..0..00	019..0..00	Lord Lanesborrow ✕		
17	Bishop Tuam ..	Shankill 2 qrs: Church Land Arrable & Meadow ..	—	186..0..00	186..0..00	✕ AB of Tuam		
18	Bryan Jones ..	Gortnagor 1: Cart. Church Land Arrable and Meadow ..	—	066..0..00	066..0..00	Bryan Jones P: 1: Car.		
19	John Taylor ..	Creue 1: qr. Arrable & Meadow ..	—	077..0..00	077..0..00	John Taylor P: 1 qr.		
3½	Phillip Dowell ..	Rathroe 3 Car. Arrable and Pasture ..	—	074..0..00	022..0..00 074..0..00	Nicholas Mahon ✕ James Talbott ∟		

County of Roscomon Shankill Parish Roscomon Baro :

215

4	Phillip Dowell ..	Eaden 1. Cart and Knicklart in Rathroe Arrable Pasture & Wood Turlogh ..	046..0..00	096..0..00	096..0..00	Gerrald Dillon ✕		
5	Phillip Dowell ..	Garrforr ½ qr. Arrable & good Pasture wast Bogg .. another Bogg ..	056..0..00 009..0..00 005..0..00	171..0..00	171..0..00	James Talbott ∟		
6	Phillip Dowell ..	Killboy ½ qr. Arrable & Pasture .. Mead & past. Bogg .. more wast Bogg ..	025..0..00 012..0..00 009..0..00	078..0..00 051..0..00	129..0..00	James Talbott ∟		
7		Brackloan ½ qr: Lisanardidle: 1: Cart. Attifiney: 1: Cart: Arrable & Pasture ..	082..0..00	082..0..00	082..0..00	James Talbott ∟		
8	Cha: ô Connor Roe ..	Coray West ½ qr. Arrable and Pasture ..	010..0..00	054..0..00	054..0..00	James Talbott ∟		

County of Roscomon Shankill Parish Roscomon Baro :

216

9	Tirlogh oge mc Dowell ..	Coray-East other ½ qr: Arrable & Pasture ..	013..0..00	078..0..00	069..0..00 009..0..00	James Talbott ∟ Plus		
10		Carrick megean ¼ qr. Arrable and Pasture ..	017..0..00	050..0..00	010..0..00 040..0..00	Nicholas Mahon ✕ Nicholas Mahon ✕		
11	Edmd: ô fflanagan ..	Rathroe 1 qr. Arrable and Pasture ..	—	072..0..00	072..0..00	Nicholas Mahon ✕		
12	Loghlin ô Donellan ..	Clonyeffer 1: qr. .. Arrable and meadow ..	—	092..0..00	092..0..00	Justice Donnellan P: 1 qr:		
13	Loghlin Oge fflanagan ..	Kinclare 1 Cart. Arrable and Pasture ..	—	051..0..00	051..0..00	Plus		
14	—	Wast Bogg ..	122..0..00					
15	—	Wast Bogg ..	122..0..00					
16	Sr. Charles Coote ..	Killbrehall 1: qr. Arrable and Meadow ..	—	227..0..00	227..0..00	Sr. Charles Coote P. 1: qr.		

County of Roscommon Aghram Parish Roscommon Baro :

No. of Reference in ye Alphabet	Proprietors Names Anno : 1641	Denominations	Number of Acres unprofitable	Numbr. of Acres profitable	No. of profitable Acres disposed of on ye Acts	To whom soe disposed wth their Title whether by Decree, Certificate or Patent, References to ye Record thereof	No. of ye Book or Roll & of ye Page or Skin	No. of ye pfittable Acres remaining undisposed
1	Owen ô Birne	Curay 2 qrs : (vizt) Runefarnan 1 Cart. Arrable and meadow	—	047..0..00	047..0..00	Hugh Mountgomery L		
2	Wm : Ô Birne	Derrine 1 Cart. Arrable and meadow	—	035..0..00	035..0..00	Hugh Mountgomery L		
3	— —	Carrownesrew 1 Cart. Arrable and Pasture	—	029..0..00	029..0..00	Hugh Mountgomery L		
4	— —	A Parcell of Bogg	101..0..00					
5	Teige ô Birne	Cornehinch 1 Cart & ½ Arrable & Shrubby pastr.	—	030..0..00	030..0..00	Hugh Mountgomery L		
6	Nora Mulconry	Caran Caranmulloghneshee : 1 : Car. and ½ Cart of Aghegappull Aghagally ½ Arrable and Pasture	—	033..0..00	033..0..00	Hugh Mountgomery L		

County of Roscommon Aghram Parish Roscommon Baro :

7	— —	Kunibore als } 1 : Cartron Townaboy .. } Carnygaddy ½ Cart. Shrubby Pasture	010..0..00	032..0..00	032..0..00	Hugh Mountgomery L		
12	Carbery ô Bryan Bishop Elphin	Ardlow ½ qr. & ye ½ qr. of Corragh ½ Cart : ye rest Arrable & Pasture	—	060..0..00	060..0..00	James King P : 1 qr :		
13	Bishop Elphin	Aghram 4 qrs : Church Land Arrable Meadow & Pasture	—	482..0..00	482..0..00	✠ B of Elphin 4 qrs :		
14	Connor ô Birne	Carrowdowry ½ qr. Meadow & Shrubby Pasture	—	074..0..00	074..0..00	Earle West Meath ✎		
15	Connor ô Cormuck Birne	Lackan 3 Cart. & an : ½ Arrable meadow & Shrubby pastr :	015..0..00	080..0..00	080..0..00	Robert Plunkett ✎		
8	— —	A Parcell of Bogg	036..0..00					

County of Roscommon Aghram Parish Roscommon Baro :

9	Killcrow 1 Cartron Tubberbreedy 1 Cart.	Killcory & Toberbreedy ½ qr. arrable and Pasture		057..0..00	002..0..00 036..0..00 019..0..00	Nicholas Mahon ✎ Nicholas Mahon L Sr. oliver St. George L		
10	Teige o Birne	Bealinagh 1 qr. & ½ Tromage 1 Cartron Torochoile 1 Cartron Treeve 1 Cartron Corredorogh 1 Cartron Arrable and Pasture	059..0..00	151..0..00			092..0..00 059..0..00	George Begg ✎ Nicholas Mahon
11	— —	Cooleoges 1 Cartron Shrubby Pasture	012..0..00	012..0..00	012..0..00	Robert Irwin ✎		
12	Carbery o Bryan Bpp of Elphin ye rest	Ardlow ½ qr : and ye ½ qr : of Corrah ½ Cartron Arrable and Pasture		060..0..00	060..0..00			
13	Bishop of Elphin	Aghram 4 qrs. Church Land Arrable Meadow & Pasture	Those Entered on Page	482..0..00				

County of Roscommon Aghram Parish Roscommon Barony

No. of Reference in ye Alphabet	Proprietors Names Anno: 1641	Denominations	Number of Acres unprofitable	Numbr. of Acres profitable	No. of profitable Acres disposed of on ye Acts	To whom soe disposed with their Title whether by Decree, Certificate or Patent, References to ye Record thereof	No. of ye Book or Roll & of ye Page or Skin ¹	No. of ye pfittable Acres remaining undisposed ¹
14	Connor O Birne	Carrowdowry ½ Qr. Meadow & Shrubby Pasture ..	These Entered in	074..0..00	} Page 218			
15	Connor Mc Cormuck Birne	Lackan 3 Cartrons & a ½ Arrable Meadow & Shrubby Pasture		15..0..00				
16	William Birne & John O Birne	Clonfaddagh 1 qr. & ½ Arrable Meadow & Pasture .. Bogg to the Same	021..0..00 005..0..00	109..0..00	089..0..00 020..0..00	Nicholas Mahon L Donnogh O Birne 4 Plus		
17	Teige mc : Owen Roe Birne	Knocklunfece 1 Car. Arrable and meadow		027..0..00	027..0..00	Plus		
18		Cowghlarey 1 : Cart. Arrable and Pasture		037..0..00	037..0..00	} James King 4		
19	— —	Coolenehinch 1 Cartron Arrable Bogg Island to ye Same	002..0..00	027..0..00	027..0..00			

¹—See note (x) on p. 11 as to contents of these columns

County of Roscommon Aghram Parish Roscommon Baro :

20	Carbury mc : Carbury Birne	Malleneshee 1 qr. Drommodan 1 qr. Keillenedan ½ qr. Aghlabagh ½ Cart. Teigh Cartron Tomore 3 Cartrons Arable Meadow & Pasture .. Bog to ye Same More Bogg	047..0..00 032..0..00 017..0..00	300..0..00	019..0..00 140..0..00 080..0..00 050..0..00	Cormack Eagan 4 James Dillon 4 Nicholas Mahon 4 Robert Plunkett 4	[ACRES] 162	Andrew Blackburn ⊗
21	Laughlin Oge Mc Laughlin Birne	Lisnemuran 3 Cartrons Arable and Meadow Lisnemoran 2 Carts. Cloghan 1 Cart.		058..0..00	058..0..00	Sr. George St. George P: 3 Car		
22	Carbury Oge Birne	Bryanmore 1 Cartron Arrable & mixt Pasture		030..0..00	030..0..00	Robert Plunkett 4		
23		Tollenherrick ½ qr. Arrable & meadow		043..0..00	043..0..00	Nicholas Mahon 4		

County of Roscommon Aghram Parish Roscommon Baro :

24	Henry Crofton	Grange 2 qrs. Abby Land Arable & mixt Pasture A Parcell of Controversy		129..0..00 021..0..00	129..0..00 021..0..00	} Henry Crofton P: 2 qrs. B of Elphine		
	Bpp of Elphin	Bogannagh 1 Qr.		128..0..00	128..0..00			
25	Bryan Birne	Carronkelleagh ½ qr: Arrable and Pasture	007..0..00	035..0..00	037..0..00	James King 4		
26		Mullaghreagh 1 Cartron Carrowelane 1 Car. Arable and Shrubby Pasture .. Scormore 2 Qrs.	006..0..00	030..0..00 109..0..00	030..0..00	Nicholas Mahon 4		
27		Barneboy 1 : Car. Arable & Meadow		021..0..00	021..0..00	Robert Plunkett 4		
28		A Parcell of Bog between this Cartron & ye 3 Cartrons of Lackan & ye Cartron of Carrow-nenagh	045..0..00					

County of Roscommon Aghram Parish Roscommon Baro :

No. of Reference in ye Alphabet	Proprietors Names Anno: 1641	Denominations	Number of Acres unprofitable	Numbr. of Acres profitable	No. of profitable Acres disposed of on ye Acts	To whom soe disposed with their Title whether by Decree, Certificate or Patent, References to ye Record thereof	No. of ye Book or Roll & of ye Page or Skin	No. of ye pättable Acres remaining undisposed
29	Bryan Birne	Carginduffe 1 Cartron Profitable Land	—	023..0..00	023..0..00	Robert Irwin ꝯ		
30		Pollymoghan 1 Cartron Profitable Land	—	027..0..00	027..0..00	Nicholas Mahon ꝯ		
31	Lord Lambert	Carrenenah 1 Cartron Arable & meadow	—	021..0..00	021..0..00	Robert Irwin ꝯ		
32	Tumultogh boy Birne	Corles 1 Cartron Arrable & meadow	—	027..0..00	027..0..00			
33	Edmond O Birne	Agnafadda 1 Car Shrubby Pasture	—	016..0..00	016..0..00			
34	Donnell Reagh O Mullconrey	Ardamedes 1 Car Arrable & mixt Pasture	004..0..00	022..0..00	{ 006..0..00 019..0..00	Nicholas Mahon ꝯ Sr. Oliver. St. George L		
35	Alexander Nugent	Ardleckney 1 Qr. & ½ of Cashell Arable and meadow	—	168..0..0	168..0..00	Sr. Oliver St. George L		

County of Roscommon Aghram Parish Roscommon Baro :

36	Richard Crofton	Ardcloone 1 Qr. & ye three Cartrons of Killenewarney and ye ½ Qr. of Knocknaskagh Arable and mixt Pasture	—	222..0..00	222..0..00	Richard Crofton P. 1 qr. ½ qr 3 Car.		
37		Bryanbegg 1 Cart. Arable and mixt Pasture	—	016..0..00	016..0..00	Richard Crofton P. 1. Car.		
38		Lisdorran 1 Qr. Ardboy 1 Qr. Arable & Meadow	—	225..0..00	225..0..00	Richd. Crofton P: 2 qrs.		
39		Lissvilly ½ qr. Arable and meadow	—	057..0..00	057..0..00	Richard Crofton P. ½ qr.		
40	Turlogh O Birne	Lissmaddy 1 Car Arable and meadow	—	028..0..00	028..0..00	Robert Irwin		
41	Bpp of Elphin in possession Carbury O Birne	Killeanoran ½ Qr. Church Land Arable and mixt Pasture	—	049..0..00	049..0..00	✠ B of Elphin ½ qr		

County of Roscommon Aghram Parish Roscomon Baro :

42	Hugh Burchnell Enagh Cruttagh Cornopinocke Rellegant	Carrowneragh 1 qr. & ½ 1 Cart. 1 Cart. 1 Cart. 1 Cart. 1 Cart. Arable and Pasture	—	280..0..00	280..0..00	Hugh Birchell P. 1 qr: & ½		
43		A Parcell of Bogg Common betwixt it and Lisdoran }	089..0..00	—	—			
44	Hugh Burchnell	Liskew ½ qr. Arable and meadow	—	064..0..00	064..0..00	Hugh Birchell P: ½ qr.		
45		A Parcell of Bogg in Conon betwixt ye ½ qr. and other Lands about it	028..0..0	—	—			
46	Owen and Teige O Birnes shares	Ardsallagh ½ qr. Arable and meadow	—	059..0..00	059..0..00	Nicholas Mahon L		

County of Roscommon Aghram Parish Roscommon Bar :

226

No. of Reference in ye Alphabet	Proprietors Names Anno: 1641	Denominations	Number of Acres unprofitable	Numbr. of Acres profitable	No. of profitable Acres disposed of on ye Acts	To whom soe disposed with their Title whether by Decree, Certificate or Patent, References to ye Record thereof	No. of ye Book or Roll & of ye Page or Skin 1	No. of ye pfittable Acres remaining undisposed 1
47	Donnell Mc Birne ..	Aghagarrow 1: Cart Meadow and shrubby Pasture ..	—	020..0..00	020..0..00	Robert Plunkett ∇		

1—See note (1) on p. 11 as to contents of these columns

County Roscommon Kill m^cComsey Parish Roscommon Baro :

227

1	Bishop of Elphin ..	Kill m ^c Compsey 2 qrs. Arable and Pasture ..	—	237..0..00	237..0..00	} B. of Elphin 2 qrs.		
		More a Controversie betwixt this and ye $\frac{1}{2}$ qr. of Carroneleagh Richard Lanes and Wm: Flanagan's Lands ..	—	010..0..00	010..0..00			
		Killenagollan 1 Cartron of Kill m ^c Compsey ..	—	020..0..00	020..0..00			
2	Turlogh Flanagan ..	Lissenabole 1 qr. Arrable & Pasture ..	—	046..0..00	046..0..00		Patrick Bermingham ∇ John King P 1: qr.	
3	Aldermn: Parkhurst ..	Skeaghnevare 1 qr. Arable and Pasture ..	—	064..0..00	064..0..00	Aldm: Parkhurst P. 1 qr:		
4	Sr. Charles Coote ..	Carrontogher $\frac{1}{2}$ qr. Pasture and Meadow ..	—	099..0..00	099..0..00	Sr. Charles Coote P: $\frac{1}{2}$ qr.		
5	— —	Termore 1 Qr. Arable and meadow ..	—	058..0..00	058..0..00	Sr. Charles Coote P: 1: qr.		

County Roscommon Kill m^cCompsey Parish² Roscommon Baro :

228

6		Lissenagarve 1 qr. Arable and Pasture ..	—	127..0..00	127..0..00	Patrick Bermingham ∇ Bryan Jones P: 1 qr.		
		In Ballinlow Woods next to Mr. Kings Lot ..	—	018..0..00	018..0..00	Col ^l Carey Dillon \angle		
7 $\frac{1}{2}$	Richard Lane & William Flanagan ..	Carroneleagh $\frac{1}{2}$ qr. Arable and Pasture ..	—	034..0..00	017..0..00 017..0..00	Sr. George Lane P: 1 Car. Lord Lanesborrow ∇		
7	Sr. Charles Coote ..	Carroneleagh ye other $\frac{1}{2}$ qr Pasture some arable ..	—	030..0..00	030..0..00	Sr. Charles Coote P. $\frac{1}{2}$ qr.		
8	*	Lissinareroe alias Lissmullroe 1 Qr. Arable & Pasture ..	—	078..0..00	078..0..00	Sr. Charles Coote P: 1 qr.		
9	Sr. Charles Coote ..	Lissmacoole 1 Qr. Arable and meadow ..	—	137..0..00	137..0..00	Sr. Charles Coote P: 1 qr.		

County of Roscomon Cloonecraw Parish Roscommon Baro :

229

1	Bishop of Elphin ..	Cloonecraffe alias Cloonecraw 1 Qr. Arable & Pasture ..	—	113..0..00	113..0..00	} B. of Elphine			
		Bog to ye Same ..	025..0..00						
		another Bog ..	003..0..00						
		more arable ..	—	008..0..00	008..0..00				
2	John Birne ..	Downin 1 Qr. Arable & Shrubby Pasture ..	—	103..0..00	} 103..0..00	Patrick Boyton ∇			
		Bog to ye Same ..	016..0..00						
		Bog between this Qr. & ye Gneeve of Colecockie ..	089..0..00						
3	John McDonnogh Birne ..	1 Cartron of ye 6 Cartrons of Clonglassney							
	Carrodurus 1 Cartron ..	Coreedorobb 1 Cartron Arable and Pasture ..	005..0..00	016..0..00	016..0..00	Patrick Boyton ∇ ..	[ACRES]	Barth: Mahon \otimes	

² See p. 153 for remainder of this parish.

[ACRES]

32

County of Roscomon Cloonecraw Parish Roscommon Baro :

No. of Reference in ye Alphabet	Proprietors Names Anno: 1641	Denominations	Number of Acres unprofitable	Numbr. of Acres profitable	No. of profitable Acres disposed of on ye Acts	To whom soe disposed wth their Title whether by Decree, Certificate or Patent, References to ye Record thereof	No. of ye Book or Roll & of ye Page or Skin ¹	No. of ye pfittable Acres remaining undisposed ¹
4	John McDonogh Birne .. Aghamore in Dromon $\frac{1}{2}$ of a Cartron	The third part of Cartron in ye $\frac{1}{2}$ qr. of Drummudd Arable and Pasture	—	015..0..00	015..0..00	Donnogh o Birne ∇		
4	Cormuck Roe Grana & Rory Grana	Half a Cartron of ye Same	—	076..0..00	020..0..00 056..0..00	Barnaby Mahon ∇ Math: Begg &c ∇		

¹—See note (x) on p. 11 as to contents of these columns

County of Roscommon Cloonecraw Parish Roscommon Baro :

							[ACRES]	
3	Bryan mc. Donnogh Birne	A Cartron of ye 6 Cartrons of Clonglassney						
	Corrodurus 1 Cartron ..	Arable & some woody Pastr. ..	005..0..00	016..0..00	016..0..00	Patrock Boyton ∇	32	Barth: Mahon \otimes
5	Bryan mcDonogh Birne ..	Leecarroe 1 Qr. Arable & some woody Pasture ..	010..0..00	069..0..00	014..0..00 048..0..00 055..0..00	Nicholas Mahon ∇ John Browne ∇ Nicholas Mahon ∇		
10	Bryan mc. Donnogh Birne	Clongarvan 1 Cart Arable & Woody Pasture ..	—	033..0..00	033..0..00		33	Barth. Mahon \otimes
9		Cloncasker $\frac{1}{2}$ Cartron arable & Woody Pasture ..	004..0..00	029..0..00	029..0..00			
		Bog to ye Same	154..0..00			Patrick Boyton ∇	39	Barth: Mahon \otimes
8	Joane Ny Conry wife to Laughlin Modder	Clonshee Dromoda Carrickena 3 Cartrons arable & Shrubby Pasture ..	—	65..0..00	065..0..00			
3	Joane Ny Conry	Clonglassney 1 Qr. arable & some woody Pastr. ..	—	086..0..00	086..0..00	Garrett Dillon ∇		

County of Roscomon Cloncraw Parish Roscommon Bar :

6	Rory Keogh O Birne ..	Coylemore 3 Carts : vizt. : Lisconey 1 Cartron Bombly 1 Cartron Oulegart 1 Cart. Arable & Woody Pasture ..	—	098..0..00	098..0..00	Math: Begg &c. ∇		
1	Carbury O Birne	Drumavollan $\frac{1}{2}$ qr. Arable meadow & Pasture .. <i>vid: orig:</i>	—	049..0..00 140..0..00	049..0..00 140..0..00	Edmund ffallon ∇ Sr. Boyle Maynard ∇		
11	Carbury mcFarrell o Birne a ward	Coolecohye 10 Cartrons Conicattane 1 qr. Cloneconnelan 1 qr. Coolemine $\frac{1}{2}$ Qr. All said to be Coolecohye Arable and Pasture Bog to ye Same	— 036..0..00	270..0..00	048..0..00 060..0..00 015..0..00 108..0..00 032..0..00 007..0..00	Collogh mcc: Keogh ∇ Peirce Dillon ∇ John Eyres Esqr. <i>Plus</i>		
12	Maurice O Mulconry ..	Clonehye $\frac{1}{2}$ qr. Arable and Pasture	—	046..0..00	046..0..00	Morriss Conry ∇		

County of Roscommon Cloncraw Parish Roscommon Bar :

13	Maurice O Mullconry ..	Tawny Pattahan 1 Cartron in Dromavollan arable & Shrubby Pasture .. Bog to ye Same in Common ..	004..0..00 131..0..00	033..0..00	027..0..00 006..0..00	Richard Martin ∇ Edmund ffallon ∇		
2	Maurice O Mullconry ..	Corlisdamp 1 Cart: in Clonmullin arable meadow & shrubby Past. more	— —	026..0..00 008..0..00	026..0..00 008..0..00	Edmund ffallon ∇		

County of Roscommon Cloncraw Parish Roscommon Bar :

No. of Reference in ye Alphabet	Proprietors Names Anno: 1641	Denominations	Number of Acres unprofitable	Numbr. of Acres profitable	No. of profitable Acres disposed of on ye Acts	To whom soe disposed wth their Title whether by Decree, Certificate or Patent, References to ye Record thereof	No. of ye Book or Roll & of ye Page or Skin 1	No. of ye pfittable Acres remaining undisposed 1
7	Padden Roe o Mullconry ..	Corkenagh ½ Cartron in ye Qr. of Clonshee Arable & woody Pasture ..	—	031..0..00	031..0..00	Patrick Boyton 4	[ACRES]	Bath : Mahon ⊗
	Idem	Corgarruffe ½ Cartron in Clonshee Arable & Woody Pasture ..	—	010..0..00	010..0..00		75	
5	Owen Boy o Birne ..	Lecarrow in Coylemore ½ Qr. als Dromesmore arable Wood and Pasture .. Bog in Common to ye Same & ye 6 Cart. of Cloneglassney .. Bog belonging to Clonglasney & Cloncraw Cont. ..	010..0..00 247..0..00 114..0..00	032..0..00 010..0..00	042..0..00	Math : Begg & c 4		

County of Roscommon Cloncraw Parish Roscommon Bar :

233

		Bog in Common between Coylemore Dromadda Clonshee Clonsker Clongarvan Clonglasney & Lecarrow	148..0..00					
		Bog belonging to ye ½ Quarter of Clonehue	128..0..00					
		Another Parcel of Bogg belonging to ye Same & to ye Cartron of Tawnycattan	131..0..00					
3	Hugh o Birne and Carbury mc : Farrell o Birne	Comeane 1 Quarter Arrable & Shrubby Pasture ..	016..0..00	048..0..00	048..0..00	Earle Mountrath 4		
4	Sr. Thomas Nugent ..	Corrokeele ½ Quartr : Arrable & Shrubby Pasture ..	—	040..0..00	040..0..00	Theop Eaton et als 4 Sr. Thomas Nugent 4	40	Wm : Cairnes ⊗
4½	Alexander Nugent ..	Carrowkeele ye other ½ Qr. Bellaneglasse 1 Cartron Shamoney 1 Cartron Arable meadow & mixt Pasture ..	—	061..0..00	045..0..00 016..0..00	Edmund o ffellan 4 Earle of Mountrath 4		

County of Roscommon Cloncraw Parish Roscommon Bar :

234

5	Murtogh o Mullconry ..	Kenardmore and Kenardbegg 1 Qr. Arable & Plaine Pasture ..	—	102..0..00	102..0..00	Sr. Thomas Newgent 4 ..	102	Wm : Cairnes ⊗
5	Idem	Corlisdamp 1 Car. Arable meadow & shrubby Pasture	—	018..0..00	018..0..00	Edmund ffallon 4		
5½	Alexander Nugent ..	Keyes 1 Qr. Meadow & Shrubby Pasture ..	011..0..00	101..0..00	101..0..00	Edmund o ffellan 4		

County Roscommon Killcolla ½ Parish² Roscomon Bar :

235

1	Edmund Dillon ..	Drisherhane 1 Car. containing of Arable	—	041..0..00	039..0..00 117..0..00	Lord Lanesborrow 4 Edward Browne 4 Lord Dillon 4		
2		Largatt ½ a qr. Crown Land containing Arable & Pasture ..	—	076..0..00	—	—		
3		Derridagh ½ a qr. cont. Arable and Pasture	—	060..0..00	060..0..00	Lord Dillon 4 Edward Browne 4		

² See, also, parish of Killcolla, Boyle barony, p. 153.

County Roscommon Killcolla $\frac{1}{2}$ Parish Roscomon Bar :

No. of Reference in ye Alphabet	Proprietors Names Anno: 1641	Denominations	Number of Acres unprofitable	Numbr. of Acres profitable	No. of profitable Acres disposed of on ye Acts	To whom soe disposed wth their Title whether by Decree, Certificate or Patent, References to ye Record thereof	No. of ye Book or Roll & of ye Page or Skin <small>(1)—See note (1) on p. 11 as to contents of these columns</small>	No. of ye pittable Acres remaining undisposed
4		A parcell of wast Bog in Comon between Ardagh Mantowre Lurgan & Carginduffe Cont. .. }	238..0..00	—				
5	Laughlin oge Flannegan ..	Carginduffe 1 Cart Arable and Pasture }	—	013..0..00	013..0..00 079..0..00	Lord Dillon ∇		
6	Edmond Dillon	Mantowre 3 Carts. Arable and Pasture }	—	066..0..00		Edward Browne ∇		
7		Ardagh $\frac{1}{2}$ a Qr. Cont. Arable and Pasture }	—	046..0..00	046..0..00	Lord Dillon ∇		

County Roscomon Killcolla $\frac{1}{2}$ Parish Roscomon Bar :

							[ACRES]	
10	Laughlin o Flanagan ..	Clonkearin $\frac{1}{2}$ a qr. Arable and Pasture } A parcell of Bog Some part thereof profitable containing .. }	— 057..0..00	093..0..00 006..0..00	099..0..00	Duke of Yorke \angle ..	100	Alexr Mountgomery \otimes
11		Another parcell of wast Bog in Common to Clonkearin } Kinclare Eaden and Carrick mc: Gran }	236..0..00	—				
	Charles o Conner Roe ..	Carginnegree $\frac{1}{2}$ a Qr. } being all Boggy & unprofitable except about 20 ac: of arable & Pasture about ye Skirts .. }	— 174..0..00	020..0..00 016..0..00	020..0..00 016..0..00	Edmund ffallon		

Exp W : H : Clk in ye Qt Rts.

RESEARCH REPORT

No.	Title	Author	Date	Abstract
1
2
3
4
5
6
7
8
9
10
11
12
13
14
15
16
17
18
19
20
21
22
23
24
25
26
27
28
29
30
31
32
33
34
35
36
37
38
39
40
41
42
43
44
45
46
47
48
49
50

THE BARONY OF ATHLONE

*containing the severall Parishes following (vizt.)**

ST: PETERS 238	TAGHSTRAHA ¹ 282
DRUM 241	ST. JOHNS 286
KILTOOMEN 250	RAHARROW ² 289
CAMMA 256	KILLINVOY 293
TAGH Mc: CONNEL 262	KILMYAN ³ 297
DISERT 270	ATHLEAGE ⁴ 302
TAGHBOY ¹ 274	FYARTY ⁵ 306

¹ *Taghshraragh in Survey of 1636.* ² *Ragharah in Survey of 1636.* ³ *Killmaihan in Survey of 1636.* ⁴ *Cf. Book of Survey and Distribution for County Galway, barony of Killian, for remainder of this parish.* ⁵ *In Survey of 1636 part of this parish is returned in Ballintober bar.; see note 1, p. 10 of vol.*

* *The pagination is to the text.*

County of Roscomon St: Peter's Parish Athlone Barony

238

No. of Reference in ye Alphabet	No. of reference in ye Piott	Proprietors Names Anno: 1641	Denominations	Number of Acres unprofitable	Numbr. of Acres profitable	No. of profitable Acres disposed of on ye Acts	To whom soe disposed with: their Title whether by Decree, Certificate or Patent References to ye Record thereof	No. of ye Book or Roll & of ye Page or Skin	No. of ye: pfitable Acres remaining undisposed
1		Lord President	Athlone als Bealagh $\frac{1}{2}$ Quartr. ye Castle Seite Garden orchard Bowling-green together with certaine parcells of meadw. & closes about ye Castle and Towne containing	—	133..0..00	133..0..00	Lord President $\frac{1}{2}$ qr:		
2		Georg Devonish 2 qrs: .. Except Warren	Munkes Land 2 Qrs: containing of Arable pasture and good meadow	—	464..0..00	462..0..00	Wm: & Katherine Devenish P: 2 qrs:		
3		— —	A parcell of Bogg belonging to ye Same containing	200..0..00	—				
4	A:Me:P:		Culloghbeg & Cullaghmore Abby Arrable Meadw: & pasture ..	—	058..0..00	058..0..00	Wm: & Kath: Devenish P: 2 qrs:		
5	B		Land parcell of the Towne of Athlone being Bogg ..	677..0..00					
					522..0..00				

County of Roscomon St Peter's Parish Athlone Bar:

239

	William Devenish & Katherin his wife ..	One Parcell of Land west ward of ye Draw Bridge	—	020..0..00					
15	John Glasse .. tenant to Ld: Wilmot	Clonowen 1 Qr. containing Arable Meadow & Shrubby Pastr.	—	218..0..00	218..0..00	} Lord Rannelagh 1 qr:			
16		A parcell of Bog belonging to No. 18	057..0..00						
17		Inchfaddagh an Island in ye River of Shannon Cont. ..	—	053..0..00	053..0..00				
18		Another Island in ye Shannon Cont. Arable Meadow & Pasture	—	022..0..00	022..0..00				
19		Clonowen als Carrownishah a parcell of meadow overflowne in Winter containing	037..0..00	074..0..00	074..0..00				
48	John Glasse Lessee to Lord Willmont ¹	Creganalenan $\frac{1}{2}$ Qr.							
49	Creganlenan .. Aghavanchar ..	and Aghavanchar 1—Cartron 1—Cartron Arable and Pasture	023..0..00	165..0..00	165..0..00	Lord Rannelagh $\frac{1}{2}$ qr:			

County Roscommon St: Peter's Parish Athlone Bar:

240

57	Lord Willmot but Leased to Thos: Moidoone	Ruskagh 1 Cart. Cont. Arable & Woody Pasture ..	024..0..00	125..0..00	} 125..0..00	} Lord Rannelagh 1 Car.			
58		Bogg belonging to Ruskagh ..	174..0..00						
59		Another parcell belonging to ye Same	041..0..00	—					
60	George Devonish holden by Lease from Lord Willmott	Cloonekille 1 Cart. Cont. arable & good Pasture ..	022..0..00	088..0..00	088..0..00	Lord Rannelagh 1 Car.			

¹Quaere Wilmot

County Roscommon St. Peter's Parish Athlone Bar :

No. of Reference in ye Alphabet	Proprietors Names Anno: 1641	Denominations	Number of Acres unprofitable	Numbr. of Acres profitable	No. of profitable Acres disposed of on ye Acts	To whom soe disposed wth their Title whether by Decree, Certificate or Patent, References to ye Record thereof	No. of ye Book or Roll & of ye Page or Skin 1	No. of ye pfitable Acres remaining undisposed 1
55	<i>Idem</i>	A Parcell of Woody Pasture being part of Ruskagh Cont. .. }	017.00.00	017.00.00	017.00.00	Lord Rannelagh ½ Car.		
	Earle Clanrickard	Gortnecloghy 1 Cartron .. Carrowsevy 1 Qr. .. Carrowcarrell 1 Qr. .. Aghygewyre 1 Qr. .. Carrowstillane .. Taughrane 1 a quarter .. Clovony Imonaghan als .. Clounemannaghan ½ a qr. .. Aghegadd als Aghegadmore 1 Quarter						

1—See note (1) on p. 11 as to contents of these columns

County of Roscommon Drumm Parish¹ Athlone Bar :

6	John Awbreg	Crannagh 1 Cartron Cont. ..		142.00.00	142.00.00	Henry Aubrey 1: Car.		
7	Aghaneshannagh in Crannagh 1 Cartron ..	arable meadow & Shrubby Pastr. a parcell of Bog belonging to the Same containing }	039.00.00					
8		Another parcell of Bog to ye Same	86.00.00					
9	Robert Nugent	Crannagh ½ a Quarter ..	125.00.00	150.00.00	150.00.00	Countess ffigall 4		
	Aghaletonah & Carveagh in Crannagh ½ qr.	Arable Meadow & Shrubby Pasture						
45	John mc : Robt : Naughten	Crannagh one Cartron ..	017.00.00	090.00.00	090.00.00	Henry Plunkett 4		
		Bog belonging to ye Quarter of Shanvoy containing }	030.00.00					
61	Christopher Jones in Several peices 2 C. ¼ C. <i>ibm</i> ..	Clongawna 3 Cartrons ..	—	197.00.00	202.00.00	Manus Lenan 4		
		arable & Shrubby Pasture ..						
62	Elinor Body Daughter to John Body 1 Cart	Cartroneragh 1 Cartron part of Clongawna Cont of arable & Shrubby Pasture }	—	073.00.00	141.00.00	Lord Rannelagh	[ACRES]	Henry St. George ⊗

[ACRES]

County of Roscommon Drumm Parish Athlone Bar :

63	Elinor Body	Bog in Coffin between ye Parish of St. Peters & ye Parish of Killtoome containing }	1192.00.00					
	Oliver Jones 1 C. ¼ of C. Ensigne Manus Lenan 3 Cartrons 202 acres Oliver Jones Captn : Read & Margret his wife	Gorteskibbole ½ a Cart. Parcell of Clongawna Gortechosay with ye appurtenances 1 Cartron part thereof						
11	John mc : Robert O Naughten	Moynure one quarter cont. Arable & Pasture 3 Cartrons .. }	—	371.00.00	371.00.00	Melcher Moore 4		
12		Carrig O Naughten 1 Cart. containing of meadow overflowne in Winter }	—	009.00.00	009.00.00			
		Bog containing }	575.00.00					
13		Carrig O Naughten 1 Cartron Arable & Shrubby Pasture }	—	060.00.00	060.00.00			
14		A great Bog belonging to Inchfaddagh containing }	788.00.00					

¹ See, also, p. 163 of text.

County of Roscommon Drumm Parish Athlone Bar :

No. of Reference in ye Alphabet	Proprietors Names Anno: 1641	Denominations	Number of Acres unprofitable	Numbr. of Acres profitable	No. of profitable Acres disposed of on ye Acts	To whom soe disposed wth their Title whether by Decree, Certificate or Patent, References to ye Record thereof	No. of ye Book or Roll & of ye Page or Skin	No. of ye pfittable Acres remaining undisposed
20	Farriagh mcTeige O Naughten	Killmackcollmoeke 1 Qr. Incheneluchy an Island in ye Shañon parcell of ye Qr. of Killmckillmoeke containing of Good Meadow }	—	014..0..00	} 224..0..00 230..0..00	Donnogh Naughten ✕ Richard Moore ✕		
21	Teige Oge mc. Laughlin O Naughten	A parcell of good Pasture belong= ing to ye said Killmckollmoeke overflowed containing }	04..0..00	009..0..00				
26	John Dillon ¼ C. in Creg- geneura Farriagh Naughten ¼ C. here	A parcell of Woody Pasture } belonging to Killmackcollmoeke }	028..0..00	059..0..00				
27	Robert Nugent ½ Cart. in Carrowluske for him ½ Cartron more	Carrowluske 1 Cartron of ye } Quarter of Killmckollmoeke .. }	29..0..00	087..0..00				
28	This part of Lisnegerah to be divided between Teige Thomas & Farriagh O Naughten next page	Derrywood part of } Killmackcollmoeke containing of profitable wood }	14..0..00	028..0..00				
31	John Dillon ¼ Cart. 26 pft 59 wast	Lisdelure part of ye Qr. of Killmackcollmoeke containing arable & Woody Pasture .. }	—	038..0..00				
31	Farriagh mc: Teige O Naughten Cregganavree ¼ Cart.	Lisdelure another part of ye Quarter of Killmackollmoeke containing arable & woody Pasture }	178..0..00	080..0..00				

County of Roscommon Drum Parish Athlone Bar :

32	Christopher Jones Carran- foyle in Corroluske ½ a Cartron Robt. Newgent ¼ Carts	The Cartron of ye Quarter of Killmccollmoeke containing of Arable Pasture & Meadow .. }	—	115..0..00	} Acres sett off before ¹			
32	Dermott mc: Teige O Naughten ¼ Cart.	The ¼ of a Cartron of ye quartr. of Killmc: Collmoeke containing of Arable and Pasture .. }	—	028..0..00 022..0..00				
25	—	The Great Mosse of Killmc: } Collmoeke containing .. }	953..0..00	—	} 025..0..00 — 005..0..00 — 023..0..00 — 023..0..00 —	Lord Kingston ✕ Manus Lenan ✕		
	William mc: Daniel ó Naughten }	Clonerk 1 qr. ¼ of a Cartron <i>ibm</i> }	081..0..00	025..0..00				
23	Teige mc: Laughlin O Naughten	Drumglasse an Island cont. of } wast Boggy Pasture }	041..0..00	005..0..00				
24		Derrycondra another Island Cont. of Pasture }	—	023..0..00				
29		The ¼ pt. of Clonerke containing } arable & Woody Pasture .. }	07..0..00	023..0..00				

Com Roscommon Drum Parish Athlone Bar :

30	Teige Oge mc: Laughlin Naughten ¼ Cartron call'd Gortmore Cornaferis ½ C. Shanballyknole ¼ Cartron in Corre Conner Carragh ¼ C. all in Clonerke 199 acres: Christopher Jones Corandooghan in Clonerke ¼ Cartron	Mosse belonging to ye Cartron of Drum the half Cartron of Ball- reagh ye qr. of Killmack- ollmoeke & ye qr. of Clonerke containing }	706..0..00					
----	---	--	------------	--	--	--	--	--

¹ See previous page of text.

Com Roscommon Drum Parish Athlone Bar :

No. of Reference in ye Alphabet	Proprietors Names Anno: 1641	Denominations	Number of Acres unprofitable	Numbr. of Acres profitable	No. of profitable Acres disposed of on ye Acts	To whom soe disposed wth their Title whether by Decree, Certificate or Patent, References to ye Record thereof	No. of ye Book or Roll & of ye Page or Skin	No. of ye pfttable Acres remaining undisposed
38	Christopher Jones ..	½ a Cartron in Clonerke Bog belonging to Clonerke More by Distribucon ..	— 20..0..00	049..0..00 — 274..0..00	} 049..0..00 — 274..0..00	Ld: Kingston L Manus Lenan 4 Lord Kingston L Manus Lennan 4		
	Ensn: Manus Lenan Idem Lord Kingston	In Clonack 1 Cartron .. Cornegea in Clonacke 3 Cartrons	— — —	050..0..00 014..0..00 300..0..00				
	John mc: Teige o Naughten in Gortmore Murtagh mcDonnogh Knockmore ½ Cartron	Drum 1 Qr: ½ a Cartron containing of good arable Pasture & meadow together with some Shrubby Pasture ..	—	061..0..00	} Acres sett of on ye other side			
	Henry mc: Rory O Naughten	Beallreagh ½ part of ½ a Cartron containing of good arable Land	—	024..0..00				
	Murtogh O Naughten ..	The ½ part of ye ½ Cartron of Beallreagh containing of Arable Meadow and Pasture ..	—	024..0..00				

County Roscommon Drum Parish Athlone Bar :

41	Robert mc: Donnogh O Naughten	The ½ part of ye ½ Cartron of Beallreagh containing Arable Meadow & Pasture ..	—	024..0..00	} 028..0..00 034..0..00 017..0..00	Laughlin Maule Naughten 4 Andrew fallon 4		
	Henry mc. Rory O Naughten	Thaduffe ½ a Cartron in Drum containing of ar: and Shrubby Pasture .. More by Distribucon ..	021..0..00	109..0..00 100..0..00 118..0..00				
33	Hugh mc Teige O Naughten Curry ½ Cartron in Iskermore ¼ Cart. in Loghanbrah ½ C. <i>Ibm</i>	Ardkeenan 1 Qr. The ½th part of ye Qr. of Ardkeenan containing Shrubby & Stony Pasture ..	—	012..0..00	} Acres sett of on the other side ¹			
	Idem	The ½ Cartron & ¼th of a Cartron in ye quartr. of Ardkeenan Cont. Stony & Shrubby Pastre: ..	013..0..00	054..0..00				
	John m Donnogh O Naughten ½ Cart of Liskina	The ½ Cartron of ye Quarter of Ardkeenan Cont. arable & Stony Shrubby Pasture ..	007..0..00	031..0..00				

246

County Roscommon Drum Parish Athlone Bar :

	Henry mc: Rory O Naughten in Monin ½ Cart: in Laskittagh ½ Cart: in Feature ¼ of ½ Cart:	Ardkinan als Laskiltagh one Cartron & ¼ pt. of a Cart. containing of Arable & Rocky Pasture with some shrubbs	12..0..00	052..0..00	} 170..0..00 084..0..00	William Kelly 4 Lord fitz Harding L		
	Hugh mc: Teige O Naughten	Ardkinan ½ a Cartron & ye ½ part of a Cartron containing of Rocky & Stony Pasture ..	013..0..00	054..0..00				
	Robert mc: Donnogh O Naughten	The ½th part of ye half Quarter of Ardkinan Cont. arable stony & shrubby Pasture ..	002..0..00	010..0..00	} 020..0..00			
		The half quarter of Ardkinan Cont. Shrubby Pasture ..	03..0..00	016..0..00				
		A Parcell of Moss belonging to Ardkeenan containing ..	015..0..00	—				
		Another parcell of Mosse belonging to Ardkeenan Cont. .. More by Distribucon ..	168..0..00	—				
			249:0:00					

247

¹ See p. 247 of text.

County Roscommon Drum Parish Athlone Bar :

No. of Reference in ye Alphabet	Proprietors Names Anno: 1641	Denominations	Number of Acres unprofitable	Numbr. of Acres profitable	No. of profitable Acres disposed of on ye Acts	To whom soe disposed wth their Title whether by Decree, Certificate or Patent, References to ye Record thereof	No. of ye Book or Roll & of ye Page or Skin ¹	No. of ye pfttable Acres remaining undisposed ¹
10	John Mc : Robert Naughten in keele ½ Cartron	Shavoy ½ a Cartron Cont. Shrubby Pasture }	—	028..0..00	Acres set of on ye other side			

¹—See note (1) on p. 11 as to contents of these columns

County Roscommon Drum Parish Athlone Bar :

44	Christopher Jones Mihanboy ½ Cartron Mullaghandoothane als Cregganfinehill 1 C.	Shavoy ¹ 2 Cartrons & ¾ of a Cartron & Gortneclough (in Creagh) Qr. one Cartron & one half containing arable & Shrubby Pasture }	016..0..00	296..0..00	052..0..00 } 020..0..00 }	Henry Plunkett ∇		
	Robert Nugent in ..	Carrowtowry ½ Cart : in Cornemagh ½ Cart. & Carrownemuck ¼ Cart. Kellogreogh ½ Cart. Ardnegawnagh in Gortneclough ½ Cartron			221..0..00 } 126..0..00 } 009..0..00 } 008..0..00 }	Donnogh Naughten ∇		
	Margret Fury Widow ..	Gortneclough als Gortnebrannagh Ardnegawnagh in Gortneclough ½ Cartron for Connerboy Naughten ½ Cart.			029..0..00 } 020..0..00 } 031..0..00 }	Richard Martin ∇ Melcher Moore ∇ Loughlin Maule Naughten by the name of Killine ½ Car } ∇		
	Donnell Mc : Willm : O Naughten Gortnesmere & Gortbelacoogie 1 Cart.	Gortneclough 1 Qr. Creagh 1 Cartron in Gortneclough cont : arable & good Pasture .. }	—	056..0..00 077..0..00	058..0..00 —	Henry Dodwell ∇ John Naughten 1 Car. & ½		
	John mc : Robert O Naughten Creagh sometimes called Gortneclough 1 qr.	Creagh one Cartron Cont of arable & good Pasture .. }	—	063..0..00				
52	Christopher Jones ..	Clonrulliagh 1 Cart. belonging to ye Quarter of Drum arable & Shrubby Pasture }	019..0..00	100..0..00	100..0..00	Laughlin Maule Naughten ∇		
53		A Parcell of Bog belonging to ye Same containing }	118..0..00	—				

County Roscommon Drum Parish Athlone Bar :

42	Dermot mc : Teige O Naughten ..	Shavoy ¼ part of a Cart. Arable & Shrubby Pasture .. }	—	028..0..00	Acres sett of on ye other side ²			
43	Donnell mc : William O Naughten	Cappoglasse ½ a Cart. Arable & Shrubby Pasture .. }	—	049..0..00				
47	Farragh mc : Teige Naughten	Killin ½ Cartron in Gortnecloughy or Creagh containing arable and Pasture }	—	048..0..00				

County Roscommon Killtoome Parish Athlone Bar :

1	Christopher Jones ..	Barrybegg 1 Qr. Arable Pasture & Meadow .. }	022..0..00	177..0..00	132..0..00 } 045..0..00 }	Oliver Jones ∇ Capt : Reade P : ½ qr :	[ACRES]	
2	Edmond oge mc : Edmd : Kelly	Barrymore ½ a Qr. in Moynavan 2 Qrs : Cont. arable meadow Shrubby Pastr. & Rocky Pasturable Wood—together with a Controversie .. }	067..0..00	268..0..00	218..0..00 } 218..0..00 } 049..3..00 }	Manus Lennan ∇ Christopher Dillon ∇ Theop Eaton et als ∇ Capt : Lewis Jones P. : ½ qr :	339	Gustavus Hamilton \otimes
3	Rory mc Shane O Naughten	Two Islands upon the Bog between ye Parish of St. Peters & Killtoome containing }	021..0..00	018..0..00				

¹ See, also, p. 249 of text at 42.

² See previous page of text at 44.

County Roscommon Killtoome Parish Athlone Bar :

No. of Reference in ye Alphabet	Proprietors Names Anno: 1641	Denominations	Number of Acres unprofitable	Numbr. of Acres profitable	No. of profitable Acres disposed of on ye Acts	To whom soe disposed wth their Title whether by Decree, Certificate or Patent, References to ye Record thereof	No. of ye Book or Roll & of ye Page or Skin ¹	No. of ye pfittable Acres remaining undisposed ¹
4	Christopher Jones .. Leanam in Carrowkeele 1 Cart. In Carrowkeele in 4 qrs: of Moybarren ½ Cartron. Garranrewagh in Carrowkeele ⅔ of ½ Cart Gortnemeagh als Keadogh in Carrowkeele ¼ Cartron Hannyes in Carrowneglogh 1 Cart. John mc: Teige Naughten in Keadagh ¼ Cartron Monny mlaughlin in Carrowmore in Carrowkeele 1 Cart. Garret Dillon in Loghanully ½ a Cart in Carrowkeele Cicily Fallan in Lissegrehar in Carrowglogh 1 Cartron Peter ffallon in Dernesoe in Carrowglogh ½ Cart.	Carrowneglogh & Carrowkeele 2 } Qrs: Arable and Pasture .. }	—	300.0.00	* 085.0.00 } 040.0.00 } 068.0.00 } 044.0.00 } 021.0.00 } 021.0.00 } 043.0.00 } 070.0.00 } 085.0.00 } 022.0.00 } 022.0.00 }	Andrew ffallon ✕ Richard Martin ✕ Lord Kingston ✕ Manus Lennan ✕ Lord ffitz Harding ✕ Capt. Reade P: ½ Car: Thomas Wade P. ½ Car:	[ACRES] 90	ffredrick Trench ⊗

County Roscommon Killtoom Parish Athlone Bar :

5	Teige oge Mc Mlaughlin O Naughten	Gortcowsan 1 Cartr: in Carrowneglogh Cont. of Arable & Pasture together wth. some stony Rocky Pasture .. }	011.0.00	044.0.00	Acres sett of before ¹			
		Cleyboy 1 Cart. .. }	—	068.0.00	068.0.00	Coll Carey Dillon ✕		
6	John Mc. Robert O Naughten	Ballycreggan 1 Qr. arable & Pasture together with some Stony & Rocky Pasture & Stonehouse and a Mill .. }	047.0.00	240.0.00	060.0.00 } 180.0.00 }	Countifs ffingall ✕ Coll Wm. Legg ✕		
7	Sr. Luke Dillon .. Carrowloughan & Killeagh 1 qr:	Killeagh 1 Cart.: part of ye Quarter of Carrowloughan woody & Shrubby Pastre. .. }	011.0.00	044.0.00	044.0.00	Theobald Dillon ✕		
8	Willm: Mc. Donnell mc. Willm: O Naughten	Knocknenowell in 1 Cart. in Carrowkillkive 1 qr. arable and Pasture .. }	013.0.00	082.0.00	003.0.00 } 012.0.00 } 126.0.00 } 082.0.00 }	Richard Martin ✕ Coll Wm. Legg ✕		
9	Thomas O Brennan Stamery 1 Cart Mulla ⅔ of a Cart in Carrowkillkive	Stratamery & Mulla 2 Cartrons containing of Ara. Pasture and a Mill .. }	—	146.0.00	086.0.00	Justice Donnellan 1 Car. & ½		

County Roscommon Killtoome Parish Athlone Bar :

10	James O Donnellan .. William mc Donnell mc. Willm: O Naughten	Atteogh 1 Cartron (in Carrow mc. Gillocchie) cont. arable and Pasture .. } Several Parcels of Land pt. of ye Cartron of Atteogh cont. arable & good Pasture .. }	002.0.00	016.0.00	Acres set of on yeotherside ²			
11	Willm: Mc Donnell mc Willm: O Naughten in Carrowkeene ½ Cartron and in Coolbrillane ½ Cart. .. Edward Olbalston .. Linnin Carrowkeen ½ Cart Knockanconow in Carrowkeene ½ Cartron Owen mc: Owen O' Donnelly Coolbulllan ½ Cart. they say Olbalston hath ½ Cart more	Carrowkeene 1 Qr. good arable and Pasture .. }	—	247.0.00	007.0.00 } 025.0.00 } 155.0.00 } 061.0.00 }	Dominick Meade ✕ Richard Martin ✕ Coll Wm. Legg ✕ Justice Donnellan 1 Car & ½		

¹ See previous page of text.

² See last two items (8 and 9) of previous page.

County Roscommon Killtoome Parish Athlone Bar :

No. of Reference in ye Alphabet	Proprietors Names Anno: 1641	Denominations	Number of Acres unprofitable	Numbr. of Acres profitable	No. of profitable Acres disposed of on ye Acts	To whom see disposed wth their Title whether by Decree, Certificate or Patent, References to ye Record thereof	No. of ye Book or Roll & of ye Page or Skin ¹	No. of ye pfttable Acres remaining undisposed ¹
12	Sr. Luke Dillon	Carrowloughan 3 Cartrons arable & woody Pasture	015..0..00	104. 0..00	104..0..00	Theobald Dillon 4		
13	Christopher Jones for him Cloghan 1/2 Cart	Cloughan one Quarter ar: & Shrubby Pasture ..	022..0..00	184..0..00	125..0..00	Christopher Dillon 4		
14	Edmond Boy mc. Edmond Kelly Carryclough in Cloghan 1 Cart.	A Parcell of Bog belonging Carrowkeene & Cloughan ..	032..0..00			025..0..00	Lord fitz Harding Z	
15	Dermot mc: Teige o Naughten Toore mcCoole 1/2 Cart. Toorenefolla 1/2 Cart. John mc. Donogh Naughten 1/2 cart. in Cloghan	A Parcell of Woody Pastre. be- longing to ffeemore Cont. ..	016..0..00	016..0..00	050..0..00	Jeremy Jones P: 1 Car:		
16	Robert Nugent 1 Cart. called Lisbane	A Parcell of Bog belonging to ffee- more containing	103..0..00					

1—See note (1) on p. 11 as to contents of these columns

County Roscommon Killtoom Parish Athlone Bar :

16	Edmond Oge mcEdmond Kelly Cornesire 1 Cart. Knockancarragh 1 Cart. John Dillon Escerscobe 1/2 a Cartron	Feamore one Quarter Cont. of arable & shrubby Pasture ..	061..0..00	304..0..00	076..0..00 076..0..00 152..0..00	Lord fitz Harding Z Jeremy Jones P: 1/2 qr.		
18	Hugh Mc: Teige Naughten Capalishen 1/2 Cartron John mc: Donnogh Naughten Knockcroghery 1/2 Cart.							
18	Conner mc Mahowne O Naughten In the Portis in Moyvanna 1 1/2 Cartron	Moyvnanan one Qr. & half Berry- more 1/2 qr. in Moyvnanan arable & Pasture together with some Rocky & woody Pasture ..	020..0..00	454..0..00	252..0..00 —	Christopher Dillon 4 Manus Lennan 4 Jeremy Jones P: 3 Car:	[ACRES] 243	Frederick Trench 6
21	Bishp of Elphin	Killtoome 1/2 Quatr. arable & good Pasture	—	058..0..00		058..0..00	B of Elphin	
19	Bryan Roe O Naughten ..	Carrowmurrough 1: qr. Coltduffe one Cartron of Rocky Pasture Two severall Parcells of Bog be- longing to Carowmurrough cont.	011..0..00	059..0..00	118..0..00	Sr. ffran. Gore Z		
20	Sr. Luke Dillon 1/2 qr. called Lissemore & Gortgarrow Peter Nangle Liconnerow 1/2 a Cartron	Carrowmurrgh 3 Carts: arable & Pasture & a mill	—	177..0..00		109..0..00 177..0..00	Erasmus Smith Z Theobald Dillon 4	
22	Henry mc: Don; Naughten Lisdonoghmackin 1/2 Cart.							
22	Sr. Luke Dillon Carrick- Dowsownagh 3 Carts. William McHugh Kelly 1 Cart.	Carricke one Quarter Cont. arable and good Pasture	—	161..0..00	025..0..00 015..2..27 145..1..13	John Cusack 4 Henry Bridgeman Z Theobald Dillon 4		

253

County Roscommon Killtoome Parish Athlone Baro :

23	Bryan roe O Naughten .. Garrymore 1/2 Cartron ibm 1/2 Cartron more John mcBrehowne Caldragh in Carrowknowle 1 Cart. Edmond Oge mc: Edmond Kelly Lis mc: Philip 1/2 Cart.	Carrowknowle 1 qr. .. arable & good Pasture ..	—	125..0..00	125..0..00	Henry Bridgeman Z		
24	Christopher Jones .. Teige Oge mc: Laughlin Naughten Shanvallynanty 1/2 Cart Gortevally in Car- rowknowle 1/2 Cart.	Shanvallynanty 1/2 Cartron Stony & Shrubby Pastre:	009..0..00	026..0..00	026..0..00			

254

County Roscommon Killtoome Parish Athlone Baro :

No. of Reference in ye Alphabet	Proprietors Names Anno: 1641	Denominations	Number of Acres unprofitable	Numbr. of Acres profitable	No. of profitable Acres disposed of on ye Acts	To whom soe disposed wth their Title whether by Decree, Certificate or Patent, References to ye Record thereof	No. of ye Book or Roll & of ye Page or Skin ¹	No. of ye ptttable Acres remaining undisposed ¹
25	Christopher Jones .. ½ qr. vizt. Cartronmonin & Gortnedraline, Edmond Oge mc: Edmond Kelly Glanfin 1 Cart. Lisselin in Shrowane ½ Cart Edward Ormsby in Shrowan ½ Cart.	Shrowan 1 Quarter Cont. good Arable & Pasture .. }	011.00.00	127.00.00 043.00.00	{ 084.00.00 022.00.00 002.00.00 040.00.00 022.00.00	Lord ffitz Harding L Jer Jones P: 1 Car. & ½ Dominick Meade z Michael Coyle by ye name of George Ormesby [Glanfist z		
26	William mc: Conner Kelly 1½ Cart. Dermot Reogh mc: Rory O Naughten Lislea 1 Cart Floghan ½ Cart Lissehowan ½ Cart: more of ffloghan ½ Cart	Carrownure 1 Qr. Arable & Pasture .. }	—	228.00.00	{ 100.00.00 104.00.00 024.00.00	Henry Bridgeman L George french z Dominick Meade z		
27	Sr. Luke Dillon ..	Carrowenderry 1 Qr. Arable and Pasture .. }	020.00.00	150.00.00	{ 150.00.00	Theobald Dillon z		
28	Edmond Donnellan ..	A parcell of Bog belonging to the same containing .. }	061.00.00	—				
		Island Coyle & Island crosse .. Lisgreaghan .. Lisbane 1 Car. ..	— — —	004.00.00 043.00.00 050.00.00	004.00.00	Edmund Donnellan L		

1—See note (1) on p. 11 as to contents of these columns

County Roscommon Comma Parish Athlone Barony

255

1	Edmond mc: Collo mc: Keagh	Ardmollan 1 Qr. in Carrowboy 4 Qrs. contain arable & Stony Pasture .. }	068.00.00	300.00.00	{ 100.00.00 200.00.00	Margarett Browne z Owen Vaughan L		
2	Egnahan mc Donell Kelly..	Rochane half a quarter in Carowboy arable & good Pasture }	—	093.00.00	093.00.00	John Kelly z		
3	Edmond mc Collo mc. Keogh	Derry half a Qr. containing arable & stony Pasture .. }	027.00.00	100.00.00	100.00.00	Richard Dillon z	[ACRES] 192	Frederick Trench z
4	Richard Dillon .. Corduffe ½ qr. in Derrinlawe	Derrinlaw half a Qr. arable & Woody Pasture .. }	012.00.00	100.00.00	{ 100.00.00	Richard Dillon z		
5	William mc: Donnell mc. Willm. O Naughten Creggan 1 Cart Gortnesiad 1 Cart: <i>ibm</i>	The other half Quarter of Derrinlaw containing good arable and Pasture .. }	—	102.00.00	{ 102.00.00	Coll Wm: Legg: L		
7	Philip Dowell ..	Tobberbreedy alias the Well Qr. Containing arable: meadow Pasture & Pasturable wood .. }	—	161.00.00	161.00.00	Sr. Luke Dowdall z		
6	Richard Dillon ..	Eskerbane in Cornagee a Parcell of Pasture cont. .. a Parcell of meadow .. a Parcell of Pastble: mosse .. another Parcell of mosse ..	— — 057.00.00 019.00.00	017.00.00 028.00.00 006.00.00 —	{ 127.00.00	Richard Dillon z		

County Roscommon Camma Parish Athlone Bar :

256

8	Edward Osbalston ..	Carreegarrow ½ a Qr. and Laughill another half Qr. arable and Pasture }	—	104.00.00				
		Cregan a Parcell of wood .. more a Parcell of Shrub wood .. a Parcell of Meadow controversy A Parcell of wast Bog in Comon to Corrykip & Carrowkerrin .. Pasture belonging to ye Qr. of Correegarrow & Laughill cont. }	— — — 638.00.00 —	003.00.00 013.00.00 005.00.00 — 038.00.00	{ 163.00.00	Kath. Ledwitch & Bryan ffallon z Edward Osboldstowne P: 1: qr.		
				163.00.00				

County Roscommon Comma Parish Athlone Bar :

No. of Reference in ye Alphabet	Proprietors Names Anno: 1641	Denominations	Number of Acres unprofitable	Numb. of Acres profitable	No. of profitable Acres disposed of on ye Acts	To whom soe disposed with their Title whether by Decree, Certificate or Patent, References to ye Record thereof	No. of ye Book or Roll & of ye Page or Skin 1	No. of ye pfittable Acres remaining undisposed 1
21	Egnaham mc Donnell o Kelly The Castle & Cartron of Coolinegeere 1 Cartron The Castle & Cartron of Coolenegree 1 Cartron Knockm laughin 1: Cart. Lissenelevan 1 Cart. Aghakeane 1 Cart. Shraduffebonnevally 1 Cart. Shankill 1 Cart. Caldragh Coolenegeere 1 Cart. Bellanaho 1 Cart. Relinglasse 1 Cart. & Cald- draghmore in Killintry 1 Cart. Garvagh 1 Cart.	Coolenegeere half a Towne 2 1/2 qrs. with ye Cartron of Cald- ragh in ye half Towne of Killmatrey containing of arable & heathy Pasture with a mill Heathy Pasture	—	436.00.00	631.00.00	Lord ffitzharding L	1—See note (1) on p. 11 as to contents of these columns	
	Egnahan mc: Donnell o Kelly	A Controversie between Egnaham o Kelly and John Waple lying between the Parish of Camma & ye Parish of Ratharowe arable and meadow	—	014.00.00				
22	Bryen Oge mc Bryen mc: Conner o Kelly Junr.	Lissham a Cartron in Cool- enegree cont. arable and Pas- ture	—	039.00.00	039.00.00 047.00.00 003.00.00	Coll Wm: Legg L		
						047.00.00		
23	Sr. Luke Dillon 1 Cart. in Coolenegeere	Gortnescooleboy 1 Cart arable & heathy Pasture ..	006.00.00	050.00.00		Plus		

County Roscommon Camma Parish Athlone Bar :

24	Teige mc. Redmond Keogh 1 Qr. Gortnenany 1 Cart. Tourefeliny 1 Cart. Caldragh Cornegeare 1: Cart. Derry 1 Cart. Rory mc: Colla mc. Keogh Lisclogh 1 Cart. Gortnegaple 1 Cart. William mc: Collo Keogh Killerney 1 Cart. Lisflin 1/2 Cart. Donnell McDon Keogh Lisflin 1/2 Cart.	Corenegeare a/s Carricke 2 Quarters half a Towne Land containing of arable and Stony Pasture ..	038.00.00	277.00.00	057.00.00 023.00.00 207.00.00 045.00.00	George french z by ye name of Lisflin 1/2 a Cart. John Kelly z Redmd: Keogh by ye name of Lisflin & Killereny		
		Bog belonging to ye half Towne of Cornegeare cont.	007.00.00	—				
25	Egnahan mc Don: Kelly ..	Lisnagree 1/2 a Quarter most part being Stony ye rest arable containing	013.00.00	088.00.00	088.00.00	Sr. Arthur fforbus [? Forbes] L		
25 1/2		Inchshroe a Pasturble: Island belonging to ye: 1/2 Town of Derrycough containing .. Bog lying between ye: said Island and Cragginmore in ye: Parish of St. Johns another Parcell of Bog ..	009.00.00	028.00.00	028.00.00	Plus		
26	Edmond mc Redmond O ffallon Coolesegell 1 Cart. in Corleah 3/4 Cart. Hugh Ballogh o ffallon Cley- duffe 1 Cart. Rory mc. Laughlyn Fallon in Corleah 1/2 Cart. Edmond mc: Donnogh Dally ffallon in Corleah 1/2 Cart.	Corleah one Quarter cont. of arable and heathy Pasture: whereof	040.00.00	153.00.00	153.00.00	George Talbott z ..	[ACRES] 155	Sr. Wm: Ashurst z

County Roscommon Camma Parish Athlone Bar :

No. of Reference in ye Alphabet	Proprietors Names Anno: 1641	Denominations	Number of Acres unprofitable	Numbr. of Acres profitable	No. of profitable Acres disposed of on ye Acts	To whom soe disposed wth their Title whether by Decree, Certificate or Patent, References to ye Record thereof	No. of ye Book or Roll & of ye Page or Skin 1	No. of ye pfttable Acres remaining undisposed 1
1—See note (1) on p. 11 as to contents of these columns								
27	Edmond mc Hugh mc. Edmond Kelly Caldrabeg 1 Cart. Lismoyle 1 Cart.	Caldraghbeg ½ qr. arable and heathy Pasture } more dry heath belonging to ye same containing }	— 007.00.00	055.00.00 016.00.00	{ 023.00.00 047.00.00 001.00.00	George Talbott ✕ Hugh Kelly ✕ Plus	[ACRES] 30	Sr. Wm : Ashurst ✕
28	Rory Oge mc Bryen mc : Conner Kelly Killmtera	Liscorr one Cartron in Killm tera } arable and Pasture } a Controversy containing } another Controversy }	— — —	033.00.00 007.00.00 003.00.00	033.00.00 007.00.00 003.00.00	George Talbott ✕ } Plus.		William Connelly ✕
29	Rory mc : Mlaughlin ffallon	Ballylyne ½ Qr. } Arable and Pasture } Heathy Pasture } Bog belonging to ye ½ Town of Grange containing }	— 028.00.00 115.00.00	065.00.00 027.00.00	{ 085.00.00	George Talbott ✕	86	Sr. Wm : Ashurst ✕ William Connelly ✕
30	Henry Dodwell	Grange 2 Quarters half a Towne Land containing of arable and heathy Pasture } Heathy Pasture belonging to the same }	— —	372.00.00 080.00.00	372.00.00 080.00.00	Henry Dodwell P: 2 qrs: ..		
9	Hugh mc : Feige o Kelly 3½ & ½ Cart. by severall names Donogh mc : Connr : Kelly Cappagnummer 1 Cart. Loghanloghra ½ Cart. Tullaghaneganny ½ Cart. Laughlyn mc : Edmd. Kelly in Syvenan 1½ Cart the reversion to Sr. Ja : Dillon	Syvenan 7 Cartrons Cont. of Profitable Land } Syvenan 1 Cart. called Shanbally-nemuddagh cont of Profitable Land }	— 040.00.00 —	229.00.00 060.00.00 038.00.00	{ 267.00.00 037.00.00 023.00.00	Sr. Luke Dowdall ✕ Michael Coyle ✕ Richard Martin ✕		

County Roscommon Camma Parish Athlone Bar :

18	John mc : Mlaughlin Offallon Lishinecahellane 1 Cart. Bally mc manus 1 Cart.	Lishinecahellan Shanbally mc manus Gortnegallogh & Loghanebragh 1 Qr. Lisrockedd ½ a qr. of arable .. Heathy Pasture belonging to the same } In Kilreeny & Lissflinn .. ½ Qr.	— 027.00.00	075.00.00 018.00.00 084.00.00 045.00.00	075.00.00 018.00.00 084.00.00 045.00.00	Sr. Luke Dowdall ✕ Redmond Keogh ✕		
----	--	---	----------------	--	--	---------------------------------------	--	--

County Roscommon Tagh Mc : Connell Parish Athlone Bar :

125	Jasper Fallow ¹	Isker five Cartrons Carts. arable and Pasture } a Controversy with Esker & Clonlaughill } a woody island } two small Islands }	— 009.00.00 003.00.00 001.00.00	116.00.00 009.00.00 004.00.00 004.00.00	116.00.00 009.00.00 004.00.00 004.00.00	Sr. Thomas Newcomen ✕		
103		Derrygoole a woody Island part of Isker containing }	021.00.00	003.00.00	003.00.00			
104		A Parcell of wood and hilly Rocks part in Controversie with Castle Sampson & Esker cont. }	039.00.00	020.00.00 013.00.00	020.00.00 013.00.00			
105	William mc : Laughlin Keogh ½ Cart. Donnogh mc Conner ½ Donnogh mc : Collo mc : Laughlin ½	Coylemore 1 Cartron Pasturable wood Cont. } Garrickcarvy	060.00.00	030.00.00	030.00.00			

¹ O Fallon in Headfort Book of S. & D.

County Roscommon Tagh Mc : Connell Parish Athlone Bar :

No. of Reference in ye Alpha-bett	Proprietors Names Anno: 1641	Denominations	Number of Acres unprofitable	Numbr. of Acres profitable	No. of profitable Acres disposed of on ye Acts	To whom soe disposed wth their Title whether by Decree, Certificate or Patent, References to ye Record thereof	No. of ye Book or Roll & of ye Page or Skin	No. of ye plittable Acres remaining undisposed
110	Bishop of Tuam ..	Cloonlawhill 4 Qrs. whereon the Church stands being ruinated containing of arable .. } A Parcell of arable Land cont. .. } more a Controversy wth. Cloone-lawhill containing .. } Cloonejawhill a woody island containing .. } Cloonmullin a woody Island belonging to ye same .. } Gortsegart a small parcell of Gleab containing .. }	— — — 012..0..00 011..0..00 —	688..0..00 011..0..00 003..0..00 003..0..00 012..0..00 02..0..00	688..0..00 011..0..00 003..0..00 003..0..00 012..0..00 002..0..00	AB of Clonfert ¹ 4 qrs :		

County Roscomon Tagh Mc Connell Parish Athlone Bar :

111	Sr. Charles Coote ..	Beagh in Tagh mc Connell 1 Qr. cont. .. } Arable and Pasture .. } Two Controversys wth. Beagh .. }	— 006..0..00	125..0..00 006..0..00	125..0..00 006..0..00	Sr. Charles Coote P: 1 qr :		
112	Bishp of Clonfert ..	Shraduffe one Quartr: of ye said Town Land of Teagh mc: Connell containing arable and Pasture .. } Gortsegert a small Parcell of Gleabe belonging to ye said Church containing .. } A Parcell of Meadow belonging to Shraduffe containing .. }	— — —	114..0..00 002..0..00 003..0..00	114..0..00 002..0..00 003..0..00	AB of Clonfert ² 1 qr :		
114	Feogh mc Donogh Keogh	Knock one quarter cont. arable with some shruby Pasture .. }	—	116..0..00				
113	William mc: Keogh claimes this	More a Controversy with Knock & ye 2 qrs. of Carrareagh Cont. .. } More a Parcell of mosse belonging to Lissdonnell containing .. } A Parcell of Pasture belonging to ye said Quarter .. }	017..0..00 050..0..00 017..0..00	017..0..00 002..0..00 017..0..00	071..0..00 071..0..00	Sr. Thomas Newcomen \neq		
115		A Parcell of mosse belonging to Knocke containing .. }	065..0..00	—	—	John Osbaldstowne $\frac{1}{2}$ qr :		
116		Another Parcell of mosse belonging to ye Same .. }	008..0..00	—	010..0..00	Plus		
117	Bishop of Clonfert ..	Glananea in Tagh mcConnell 1 Quarter of ye Towne Land of Teagh mcConnell arable & Pasture Cont. .. }	—	113..0..00	113..0..00	B of Clonfert 1 qr.		

County Roscommon Tagh Mc : Connell Athlone Bar :

118	Sr. Charles Coote ..	Turloughmore in Tagh mc: Connell 1 Quartr. of the said Town Land Cont. arable and Pasture .. }	—	127..0..00	127..0..00	Sr. Charles Coote P. 1 qr.		
120	Earle of Clanrickard ..	Onnagh 3 Cartrons Cont. arable & Pasture some thing Rocky .. } A Parcell of heathy Pasture belonging to ye Same .. }	— 062..0..00	336..0..00 016..0..00	336..0..00 016..0..00	Earle Clanrickard 3 Car.		
		Killaghan 4 Qrs : The Rectory or tithes of Teagh mc: Connell with 14 Quarters thereto belonging ye three Qrs : of Onagh Shanbally duffe $\frac{1}{2}$ qr. Carragh $\frac{1}{2}$ qr. all ye said 4 Qrs. being part of ye Rectory of Clonteskirt ye Castle & Mannor of Athleague with 2 Mills .. }				Earle of Clanrickard 4 Qrs. \neq <i>vide fol 269</i>		

¹ Quaeve, Archbishop of Tuam.² Quaeve, Bishop of Clonfert.

County Roscommon Tagh Mc : Connell Athlone Bar :

No. of Reference in ye Alphabet	Proprietors Names Anno: 1641	Denominations	Number of Acres unprofitable	Numbr. of Acres profitable	No. of profitable Acres disposed of on ye Acts	To whom soe disposed wth their Title whether by Decree, Certificate or Patent, References to ye Record thereof	No. of ye Book or Roll & of ye Page or Skin	No. of ye pfittable Acres remaining undisposed
121	Edmond mc Collo Keogh ..	Shean half a Quarter pt. of Onagh containing arable & Pasture ..	—	064..0..00	024..0..00 011..0..00 027..0..00 002..0..00	Laughlin Maule Naughten ∇ Sr. Thomas Newcomen ∇ Plus		
122	Edward Brabazon ..	Kilkeny 1 Quarter Cont. of profitable Land .. A Lough	—	129..0..00	129..0..00	Sr. Thomas Newcomen ∇		

County Roscommon Tagh Mc : Connell Athlone Bar :

122	Richard Dillon .. Slut Edmond 1 Cart. in Carrowkip	Castlesampson or Eskereagh & Slut Edmond 3 Qrs. arable & Pasture ..	—	371..0..00 045..0..00	059..0..00 416..0..00	Thomas ffoules ∇ Richard Dillon ∇		
128 & 129	Christopher Jones for him & Gortnesheegagh and Loghboy more in Correckip in 4 qrs. of Tawna 1 Cart. Skaghmemuckin Carrowkip 1 Cart :	Sheaghnamucke in Corrykip 1/2 a Quarter arable and Pasture .. A Parcell of wood part in Controversie containing .. More a Controversy between Mr. Jones & Mr. Dillon Cont. .. wast Bog bounding in Corrykip & Bonegarr & a Parcell of Meadow containing ..	— 006..0..00 007..0..00 100..0..00	049..0..00 006..0..00 007..0..00 005..0..00	007..0..00 060..0..00	Richard Martin Margerett ffallon <i>et als</i> ∇		
131	William mc. Laughlyn Keogh of Tubber in Laughlin	Carrowkryne 1 Qr : & a Cartron in ye Qr. of Corrykypp containing of arable and Pasture .. Bunnegarrah	—	128..0..00	099..0..00 029..0..00	Margrete ffallon <i>et als</i> ∇ Thomas ffoules ∇		
132	Donogh mc Collo Mc : Laughlin mc : Keogh	Caldragh & Tawnagh 2 Qrs. viz Bunnegar 1/2 a Quarter profitable Land containing .. Caldragh lying in ye Qr. of Carrownecaldria & ye othr. half qr. of Bunnegarr cont. arable and Pasture ..	— —	082..0..00 094..0..00	091..0..00 194..0..00 087..0..00 080..0..00	Sr. Thomas Newcomen ∇ John Bosswell ∇ Theobald Dillon ∇		
134	Donogh mc : Collo mc : Laughlin Keogh	Carrownecaltra 1 Cart & a half arable & Pasture ..	—	038..0..00 071..0..00 285..0..00				

County Roscommon Tagh Mc Connell Parish Athlone Bar :

William mc : Laughlin Keogh of Tubber Laughlyn	Gortnevolly 1/2 a Qr. in Feachill & one Cartron & a half in ye Qr. of Carrownecaltra arable & Pasture containing .. A Parcell of wood belonging to ye same being part of ye woods of Bryall containing ..	— 012..0..00	163..0..00 003..0..00 025..0..00 191..0..00	055..0..00 024..0..00 052..0..00 060..0..00 052..0..00	Garrett Dillon &c ∇ Andrew ffallon ∇ Donnogh Kelly ∇ Hugh Keogh ∇ Coll Carey Dillon ∇
Teige mc : Donogh mcKeogh of Knocke	Coolenecaldry 1 Qr. profitable Land containing ..	—	133..0..00 023..0..00 156..0..00	133..0..00 015..0..00 008..0..00 156..0..00 133..0..00 ¹	Michael Stanley ∇ by ye name of Cullnecallen Kath : Ledwith ∇ Richard Martin ∇ Manus Lenan ∇ John Osbalstowne P : 1 qr : Plus to be charged

¹ This figure, 133, struck out in text.

County Roscommon Thag Mc Connell Parish Athlone Bar :

No. of Reference in ye Alphabet	Proprietors Names Anno: 1641	Denominations	Number of Acres unprofitable	Numbr. of Acres profitable	No. of profitable Acres disposed of on ye Acts	To whom soe disposed with their Title whether by Decree, Certificate or Patent, References to ye Record thereof	No. of ye Book or Roll & of ye Page or Skin	No. of ye pfitable Acres remaining undisposed
138	Donogh mcCollo mcKeogh of Skevally	Iskerantagh $\frac{1}{2}$ a qr. arable & Pasture in ye: woods of Bryall containing ..	016..0..00	038..0..00	038..0..00	Hugh Keogh ∇		
138 $\frac{1}{2}$	—	Turloghnegaple in Feachil 1 Qr. half a Qr. & Skevally $\frac{1}{2}$ qr. of profitable Land containing .. A small Parcel of wood belonging to ye same containing .. Another Parcel of wood belonging to ye same containing ..	— 03..0..00 05..0..00	095..0..00 001..0..00 006..0..00	007..0..00 095..0..00	Richard Martin ∇ Hugh Keogh ∇		
139	Earl of Clanrickard ..	Shanbowleduffe half a Qr. arable & Pasture part of ye woods of Bryall containing ..	012..0..00	067..0..00	067..0..00	Earle of Clanrickard $\frac{1}{2}$ qr.		

County Roscomon Tagh Mc : Connell Athlone Bar :

267

140	Donogh mcKeogh of Lisduffe	Correagh 2 Qrs. vizt. Lissenranaghan $\frac{1}{2}$ Qr. Profitable Land containing .. A Parcel of Bryall woods ..	— 016..0..00	039..0..00 024..0..00	336..0..00 017..0..00	Earl Clanrickard 1 Car W Sr. Thomas Newcomen ∇ Hugh Keogh ∇		
141	Earle of Clanrickard ..	Killnecartan 1 Cart. containing of profitable Land being part of ye woods of Bryall	08..0..00	012..0..00				
142	William Mc. Mlaughlyn Keogh	Gortnadilly 1 Cartron cont. profitable Land ..	—	029..0..00				
143	Donnogh Keogh of Lisduffe	Lisduffe $\frac{1}{2}$ a Quarter Cont. of profitable Land being part of ye woods of Bryall .. A Parcel of Bryall woods ..	— 11..0..00	100..0..00 018..0..00				
144	Earle of Clanrickard .. Earl of Clanrickard ..	Tubber McLaughlin 1 Cart. arable and Pasture all profitable .. Attyduffe 1 Cart: contain profitable Land ..	— —	070..0..00 044..0..00	—	Earle Clanrickard 1 Car. W		
147	William mc: Edmond O fallon	Bellancany $\frac{1}{2}$ Qr. in Onagh 4 qrs. profitable Land ..	—	068..0..00	068..0..00	Sr. Thomas Newcomen ∇		
148 & 149	Edmond mc: Collo Keogh	Dundonnell $\frac{1}{2}$ a Qr. Rock pasture containing .. more profitable containing .. A Parcel of Shrub wood belonging to ye same containing ..	096..0..00 — 05..0..00	044..0..00 004..0..00 002..0..00				
			—	050..0..00				

County Roscommon Tagh Mc : Connell Athlone Bar :

268

150	William Moore ..	Cloonbigny 2 qrs. Corrynure 1 Quarter Arable & Pasture mixt with some hazle wood ..	—	103..0..00	104..0..00	George french ∇		
156	William Moore ..	Cloonbigney 1 Qr. whereon ye Castle Standeth arable and Pasture .. A Controversie between Cloonbigney & Clonkeene Cont. .. Two Small Parcels of meadow belonging to Cloonbigny Cont. Wood belonging to Cloonbigney..	— 01..0..00 —	080..0..00 002..0..00 022..0..00	024..0..00 103..0..00 080..0..00	Dominick Meade ∇ ColI Garrett Moore \angle ColI Garrett Moore \angle		

County Roscommon Tagh Mc : Connell Athlone Bar :

No. of Reference in ye Alphabet	Proprietors Names Anno: 1641	Denominations	Number of Acres unprofitable	Numbr. of Acres profitable	No. of profitable Acres disposed of on ye Acts	To whom soe disposed wth their Title whether by Decree, Certificate or Patent, References to ye Record thereof	No. of ye Book or Roll & of ye Page or Skin	No. of ye pttible Acres remaining undisposed			
151	William Moore	Carrowreagh 4 Qrs : Carrowreagh 2 Qrs. containg Profitable Land }	—	382..0..00	}						
152									A Controversie between Mr. Moore & ye Bishop of Meath Cont. }	100..0..00	040..0..00
153									Mosse Bog belonging to Clonbigny Carrowreagh & other Lands of Mr. Moores Cont. .. }	1,095..0..00	—
	A Controversie in ye Mosse Bog Thomshull containing .. four small Parcels of meadow .. }	004..0..00	005..0..00	018..0..00	080..0..00						
154		Cloncoran wood lying in ye said Bog containing }	089..0..00	018..0..00	}	Michael Stanley L					
	A woody Island called Clomadrone	140..0..00	040..0..00								
155		Wood belonging to Clonbigney whereon ye Tuck Mill Standeth containing }	022..0..00								

County Roscommon Tagh Mc : Connell Parish Athlone Bar :

157	Rory mc : Teige Mc Keagh	Camlagh ½ a Quarter which Mr : Moore doth alleadge to be part of Carrimire Cont. arable and Pasture }	—	054..0..00	}	CoII Garrett Moore L			
		Ballehanry wood belonging to Camlagh Cont. }	014..0..00	014..0..00					054..0..00
		Rocky Pasture belonging to ye Same containing }	—	010..0..00					055..0..00
158	Idem	Clonkeene ½ a Qr. thick Pasturable woody Island in ye Great Bog }	081..0..00	041..0..00		Richard Martin z			
159	Earl of Clanrickard	Mosse & Bog thereof being Pasturable containing }	375..0..00	050..0..00					
146	Earl of Clanrickard	Killeglean 4 Quarters whereon ye Church Standeth arable & Rocky Pasture }	100..0..00	026..0..00	}	Earle Clanrickard 4 qrs :			
		Arable & Pasture belonging to ye Same }	052..0..00	350..0..00					
		A Parcel of Bog belonging to ye Same containing }	013..0..00	—					
		A Parcel of Pasture belonging to ye Same }	—	024..0..00					
		more a parcell of Bog lying by ye great Mosse containing }	020..0..00	—					
		A parcell of wood land part of ye wood of Bryall containing }	136..0..00	045..0..00					
		A woody Island belonging to Killeglin }	003..0..00	004..0..00					
		Another small woody Island .. Pasture belonging to ye Same }	002..0..00	002..0..00					
		Another woody Island belonging to ye Same in ye mosse bog containing }	002..0..00	004..0..00	206..0..00				

County Roscommon Disert Parish Athlone Bar :

160		Wast. Bog lying in Coffon by ye Suck side belonging to Derry-cawle Feaghbeg & ye rest of the Boardring Townes }	150..0..00	000..0..00				
-----	--	---	------------	------------	--	--	--	--

County Roscommon Disert Parish Athlone Bar :

No. of Reference in ye Alpha-bett	Proprietors Names Anno: 1641	Denominations	Number of Acres unprofitable	Numb. of Acres profitable	No. of profitable Acres disposed of on ye Acts	To whom soe disposed wth their Title whether by Decree, Certificate or Patent, References to ye Record thereof	No. of ye Book or Roll & of ye Page or Skin 1	No. of ye püttable Acres remaining undisposed 1
161		Another parcell of wast Bog in Common to Ardcoullman Feaghmore Feaghbeg & ye rest of ye boardring Townes ..	606..0..00	000..0..00				
162	John mc: Laughlyn O Fallon	Derrycahell 1 Cartron (in ye Qr. of Fewaghmore) woody Rocky Pasture containing .. A parcell of arable belonging to ye Same containing .. more Profitable Land belonging to ye same containing .. A Parcell of wast Bog in Comon to Kilbaune Feaghbeg Ardcoullman ..	000..0..00 000..0..00 000..0..00 233..0..00	093..0..00 011..0..00 004..0..00 000..0..00	093..0..00 011..0..00 004..0..00	Edmund Donnellan L		
6	Edmond mc Redmond O ffallon 1 Cart. Donnogh Mc: Rory Fallon 1/3 of Cart in Fevagh Thomas mc: Farriagh Fallon 1/4 of 1/2 of 1/2 qr: James Donnellan 3/8 Cart. Bryan Reogh Fallon 1/2 Cart. Dwoltagh Mc Ow oge Fallon 1/2 of 1/3 of 1/2 qr: Owen mc Hugh Fallon 1/4 Cart.	Fivaghmore 3 Cartrons arable & Rocky Pasture Cont .. A Controversy between Feaghmore & Killeglan Cont. of Shrubby and Rocky Pasture .. A Controversy between Mr. Edmd Offallon & Mr. Edmd: Keogh or else containing ..	058..0..00 007..0..00 085..0..00	174..0..00 031..0..00 028..0..00 034..0..00	018..0..00 010..0..00 038..0..00 127..0..00 068..0..00 110..0..00	Gerrald Dillon z Bryan ffallon et als z John Naughton et als z Evelin & Teigue Kelly z Justice Donnellan P: 1/3 qr. Nicho: Mahon in feaghmore and feagh Bogg .. } z		
7	Bryan mc. Kedagh Kelly ibm 1/4 Cart. Edmond Mc. Redmond O ffallon in feaghmore 1 Cart.							

1-See note (1) on p. 11 as to contents of these columns

County Roscommon Disert Parish Athlone Bar :

5	Edmond mc: Redmond O ffalon	Fevaghbeg 1 Quarter arable & Rocky Pasture ..	—	179..0..00	012..0..00 006..0..00 020..0..00 033..0..00 018..0..00 002..0..00 056..0..00	Teige ffont z Bryan ffallon et als z Richard Martin z Hugh Kelly et als z Dermod ffallon z Alexand. Dowell z Conner Kelly z		
8	John Fallon 1 Cart. Dwalltogh oge Fallon 1 Cart Donnell mc: Bryen Fallon 3/8 Cart	Ballyglasse 3/8 parts of a quarter Arable & Shrubby Pasture Cont. A Controversy between Feaghbegg & Balleglasse Cont.	— —	078..0..00 015..0..00	055..0..00 038..0..00	Sr. Luke Dowdall z Justice Donnellan 1/3 qr.		
9	Redmond mc: Redmd: ffallon of Milltowne	Milltowne 2 Qrs: .. & ye 1/3 of a quarter of Ballyglasse containing of Rocky Shrubby Pasture & some arable .. Controversie of ye wood of Bryall	125..0..00 —	375..0..00 014..0..00	375..0..00 014..0..00	Sr. Luke Dowdall +		
10	Bp: of Elphin ..	Comyn in Disert 1/2 Quarter ..	—	067..0..00	067..0..00	1/3 of Elphine 1/2 qr:		
11	Edmond Coyle 1/2 qr. .. Jasper ffallon Touvegie 1 Cart Hugh mc. Teige Kelly	Killinowlagh 1 Qr. .. containing of Rocky Shrubby Pasture & some arable ..	048..0..00	149..0..00	145..0..00 004..0..00	Sr. Luke Dowdall z Michael Coyle z	[ACRES] 63	Hollow Blades ⊗
	Loghane mc: Idowey 1/4 Car. Sr. James Dillon Loghane Mc Idowy 1/2 Cart.	Shrub wood belonging to Milltowne & Killnevallogh .. A Parcell of wast Bog and Lough lying by ye Same Cont. ..	062..0..00	188..0..00	488..0..00	Sr. Luke Dowdall z		

County Roscommon Disert Parish Athlone Bar :

No. of Reference in ye Alphabet	Proprietors Names Anno: 1641	Denominations	Number of Acres unprofitable	Numbr. of Acres profitable	No. of profitable Acres disposed of on ye Acts	To whom soe disposed with their Title whether by Decree, Certificate or Patent, References to ye Record thereof	No. of ye Book or Roll & of ye Page or Skin	No. of ye pfitable Acres remaining undisposed
18	Lisagh mc : Alexander mc : Dowell ½ Cartron Tullaghankincolpa 1 Cart. Uny ny Fallon Killenerevan in Disert ½ Cart. John mc. Laughlin Fallon Gortnecaldriagh 1 Cart. Edmond mc. Redmond Gortnemado ½ Cartron More for Lisagh mc : Alexander. ½ Cart.	Killin Trenane 1 Qr. profitable Land Containing } Bog bounding on the Qr. of Killaneverene & Tullanenaugh containing }	010..0..00 014..0..00	099..0..00 —	099..0..00 —	Michael Coyle ≠		
17	Justice Donnellan ½ qr. Edmond mc : Redmond ffallon 1 Cartron Lisagh mc : Alexander mc : Dowell ¾ Cartron Níchs : Pannock <i>ibm</i> 1 Cart.	Tulleneeny 1 Quarter containing } Rocky Pasture & arable .. }	—	090..0..00	{ 036..0..00 045..0..00 009..0..00	Michael Coyle ≠ Justice Donnellan ½ qr. Michael Pinnock ½ Cart.		
14	Justice Donnellan 1 Cart. & ½ Cart. Bryan mc. Kedagh 1 ½ Cart. Edmond mc : Redmond Fallon ½ Cart. Thomas mc : ffariagh ¼ of ½ Cart.	Glanrevagh 1 Quarter: Cont. } Profitable Land }	—	060..0..00	{ 060..0..00 —	Sr. Luke Dowdall ≠ Justice Donnellan 1 Car & ½		
12	Sr. Charles Coote ..	Shanballysymon (in Croneene 4 qrs.) half a Qr. Parcell of ye Towne Land of Croneene containing }	—	041..0..00	{ 041..0..00	Sr. Charles Coote ½ qr :		
13	Dwaltagh mc : Willm : oge ffallon in Shanballysymon ½ Cart. Bryan mc Hugh ffallon Listeensowgrane ½ Cart. Thomas mc : ffariagh ffallon ½ Cart. Bryan mc. Kedagh Kelly ½ Cart.	Two other half Quarters of Shanballysymon Cont. of arable & Shrubby Pasture } A Controversy in Lisnapuke with Sr. Charles Coote cont. .. }	— —	033..0..00 013..0..00	{ 033..0..00 016..0..00	Sr. Luke Dowdall ≠ Andrew ffallon et als ≠		

County Roscommon Disert Parish Athlone Bar :

16	Lisagh mc : Alexandr : Dowell in Kilbane ¾ Cart. Nicholas Pennock in Kilbane 1 Cart. Bryen Oge Mc. Dermot ffallon Lissenepoll 1 Cart. Bryen Reogh Fallon Sraduffe 1 Cart. Donnogh mc : Rory Fallon Sraduffe in Kilbane ½ Cart.	Kilbaune one Quarter arrable and } Shrubby Pasture }	010..0..00	064..0..00	{ 043..0..00 016..0..00 —	Alexdr : Dowell ≠ Michael Coyle ≠ Michael Pinnock P : ½ Car		
19	Donnell mc : Bryen ffallon ½ of a Cart. Edmond mc Donnellan 1 ½ Cart. <i>et ibm</i> ½ Cart. Edmond mc. Wm : ffallon ½ Cart. ffariagh mc : Bryen ffallon ¾ Car. Conner mc : Teige mc Thomas ffallon ½ Cart. Laughlin mc. Edmund Kelly ½ Car. ye Reversion to Sr. ja : Dillon	Ardcoulman one Quarter containing of Rocky and Shrubby Pasture }	—	104..0..00	{ 076..0..00 028..0..00	Michael Stanley L Justice Donnellan 1 Car.		

County Roscommon Disert Parish Athlone Bar :

No. of Reference in ye Alphabet	Proprietors Names Anno: 1641	Denominations	Number of Acres unprofitable	Numbr. of Acres profitable	No. of profitable Acres disposed of on ye Acts	To whom soe disposed wth their Title whether by Decree, Certificate or Patent, References to ye Record thereof	No. of ye Book or Roll & of ye Page or Skin	No. of ye pfittable Acres remaining undisposed
	Childy Coote	Corboy 3½ Quarters	—	514..0..00	173..0..00	Chidley Coote L		
		mullagh denton als Creganfella ½ a Cart	—	035..0..00				
		Mahonboy ½ a Cartron	—	035..0..00				
		Aghaltonagh & Correveigh in Cranagh	—	150..0..00				
		Correliske ½ Cart.	—	043..0..00				

County Roscomon Taghboy Parish Athlone Bar :

1	Edmond mc Redmd : ffallon	Carrowkeele 1 Qur : containing of arable and Shrubby Pasture .. }	—	094..0..00	{ 094..0..00 091..0..00	Sr. Luke Dowdall ✕ Earle Mountrath L		
1½	Edmond mc : Redmond Fallon Killeneare 1 Cart. Donnogh mc Collo ^r Kelly Caldrahowna 1 Cartron Bryan mc : Kedagh Kelly Gurteenlasseeny ½ Cart. Colloduffe Fallon Gortneduffe ½ Cart. Richard Duffe Fallon ¼ Cart Dwaltagh oge Mc : Dwaltagh Fallon 1 Cart.	Carrowmore 1 Qr. arable & Shrubby Pasture .. }	029..0..00	100..0..00	{ 012..0..00 036..0..00 052..0..00	Sr. Luke Dowdell ✕ Michael Stanley L Plus		
2	Hugh Ballogh o Fallon ..	Lisnemanragh 1 Cart arable & Pasture }	021..0..00	063..0..00	{ 006..0..00 056..0..00 001..0..00	John ffallan ✕ Michael Stanley L Plus.		
3	Edmond mc : Redmd : Fallon	Carrownedurly 3 Cars : Arable & Woody Pasture }	—	107..0..00	{ 079..0..00 028..0..00	Edmund Donnellan ✕ Michael Stanley L		
4	John mc : Laughlyn ffallon in Gortneduffe	Lisnemukullogh 1 Qr. half a Quartr : whereof Cont : of arable & Pasture }	—	068..0..00	068..0..00	Michael Stanley L		
	Edmond O ffallon ..	The other half Qr. of Lisnemukullogh Cont. of arable and Pasture }	—	075..0..00	075..0..00			

County Roscomon Taghboy Parish Athlone Bar :

6	Edmond mc : Redmond O ffallon	Carrowenterowe 1 Qr : containing of Rocky & Shrubby Pasture }	068..0..00	067..0..00 2..0..00	{ 069..0..00	Michael Stanley L		
		Bog being wast in Comon between ye Quartr. of Cloney-John O Fallon's & ye Quartr. of Carrowenserowe containing }	104..0..00	—				
7	Justice James Donnellan Skeaghmore ½ a Cartron Garrymannus ½ a Cart. Tullaghaneseggart ½ Cart. Feremore alsoe ½ Cart. Edmond mc : Dooghdaally ffallon ¼ of ¾ of a Cart. Donnell mc : Bryen o ffallon 1½ Cart Edmond mc : Redmond O ffallon ¼ of ½ Cart.	Killmevogh 1 Quarter containing Profitable Land }	—	139..0..00	{ 104..0..00 035..0..00	Michael Stanley L Justice Donnellan 1 Car.		
8	Hugh Ballogh Fallon ..	Aghanegaple ½ a Qr : arable intermixt with Rocky Shrubby Wood }	05..0..00	050..0..00	{ 038..0..00 012..0..00	Wm : ffallon ✕ John ffallon ✕		

County Roscomon Taghboy Parish Athlone Bar :

No. of Reference in ye Alphabet	Proprietors Names Anno: 1641	Denominations	Number of Acres unprofitable	Numbr. of Acres profitable	No. of profitable Acres disposed of on ye Acts	To whom soe disposed wth their Title whether by Decree, Certificate or Patent, References to ye Record thereof	No. of ye Book or Roll & of ye Page or Skin	No. of ye pfittable Acres remaining undisposed
9	Laughyn mc. Leagh ½ qr: William mc: Laughlin Keogh ½ Cart. Hugh mcLaughlyn ffallon ¾ Cart. John mc. Edmond ffallon ½ Cart. & ⅙ of ½ Cart.	Cloony 1 Qr: containing arable } Pasture & meadow }	—	086..0..00	095..0..00	Michael Stanley L		
		Bog in Coffion between Ballyforen } & Cloney Cont. }	193..0..00	—				
10	Justice Ja. Donnellan ..	Ballynahan 1 Qr. arable & Pasture } containing }	—	034..0..00	{ 031..0..00 001..0..00 002..0..00	Dominick ffallon et aIs z Michael Coyle z Plus		
14	Sr. James Dillon ..	Shanballylosky 1 Cart. containing } of Stony and Shrubby Pasture }	038..0..00	012..0..00	012..0..00	Wm: ffallon z		

County Roscommon Taghboy Parish Athlone Bar :

	Willm: Keogh mc. Dermot Kelly ¼ of ½ qr. ffarigh mc. Rory Oge Kelly ¾ Cart. Bryan mc: Cookegerry Kelly ½ Qr. Teige mc: William Oge Kelly ¼ qr. John Awbrey ¾ of ½ Qr. Col. John Kelly ..	Lishafooke one Quartr: being } Pasturable woods full of Rocks & stones Cont. }	102..0..00	066..0..00	{ 044..0..00 022..0..00	James Talbott z Justice Donnellan ½ qr:		
		Beladerge 2 Carts: Cappalessagh	—	076..0..00	076..0..00	Lord ffitz Harding L		
16	Michael Pennocke ..	Turrocke 4 Quarters containing } of Rocky Shrubby Pasture with some arable }	081..0..00	400..0..00	400..0..00	Michael Pinnock P: 4 qrs:		
		Meadow belonging to the same } containing }	—	044..0..00	044..0..00			
20		Liswilliam ½ a Quartr. Part of Turrock containing of } arable & Pasture }	10..0..00	059..0..00	059..0..00			
17	Earl of Clanrickard ..	Carrow Inrea 1 Qr: containing of } arable & Shrubby Pastre .. }	—	159..0..00	159..0..00	Earle Clanrickard 1 qr: W		
		Ports	—	047..0..00	{ 020..0..00 047..0..00	Theop Eaton &c L Lord ffitz: Harding		
18	Justice Ja Donnellan ..	Killnekeany ½ a Qr. arable } & Pasture mixt wth: some Shrubbs }	017..0..00	069..0..00	069..0..00	Justice Donnellan ½ qr:		
19	Earl of Clanrickard ..	Carrownulaer ½ Quartr: arable } and Pasture }	—	111..0..00	111..0..00	Earle Clanrickard ½ qr: W		

County of Roscommon Taghboy Parish Athlone Bar :

21	Con Mc: Hugh Kelly ¼ ¼ Cartron Rory Mc: Edmond Kelly ¼ of a Cartron Owen mc. ffarrigh Kelly ½ of ¾ of a Cart. and 1 Cartron	Carrowkeele ½ Qr. Carrowkeeleoughtra 1 Cart. arable } & Shrubby Pasture }	010..0..00	037..0..00	037..0..00	Justice Donnellan ½ qr.		
22	Justice Donnellan ..	Carrowkeeleoughtra 1 Cartron } arable & Shrubby Pasture .. }	010..0..00	029..0..00	029..0..00			

¹ The next folio is numbered 280 in text.

County of Roscommon Taghboy Parish Athlone Bar :

No. of Reference in ye Alphabet	Proprietors Names Anno: 1641	Denominations	Number of Acres unprofitable	Numbr. of Acres profitable	No. of profitable Acres disposed of on ye Acts	To whom soe disposed wth their Title whether by Decree, Certificate or Patent, References to ye Record thereof	No. of ye Book or Roll & of ye Page or Skin	No. of ye püttable Acres remaining undisposed
23	Teige Mc: Willm: Oge Kelly 1 Cart.	Mullaghardagh one Cartron arable & Pasture }	—	017..0..00	} { 014..0..00 015..0..00 —	Bryan ffallon et als ♀ Peeter Pelly ♀ Edward Osbalstowne 1 Car.		
24	Edward Osbaldston ..	The other Cartron of Mullaghardagh Rocky Shrubby Pasture }	—	012..0..00				
	Lord Fitz Harding 169 ^a acres	Cregan 1 Cartron }	—	115..0..00				
	Col. John Kelly 1 Cart. ..	Knockkroghery alias Cornamor Creggan }	—	179..0..00				
		Torpanbeg ½ Qr.				Ld: ffitz Harding ∟		
						Coll John Kelly ∟		
25	William Keogh mc: Dermot Kelly	Torpanbeg 1 Cartron of arable & Shrubby Pasture }	—	060..0..00	} { 050..0..00 049..0..00	James Talbott ♀ Justice Donnellan 1 Car.		
26	Farriagh mc: Rory oge Kelly	The other Cartron of Turpanbeg arable and Shrubby Pasture containing }	—	039..0..00				
27	John Awbrey	Turpanmore ½ a Qur: Crown Land cont. Arable intermixt with Shrubs }	—	108..0..00	108..0..00	James Talbott ♀		

County Roscommon Taghboy Parish Athlone Bar :

280

11	Dwalthagh oge mc: Dwalthagh O Fallon 1 ½ Cart. Donnell mc. Brien ffallon ½ Cart.	Culletobber 1 Quarter (in Moigh 4 Quarters) 2 Cartrons Rocky and Shrubby Pastures }	053..0..00	027..0..00	027..0..00	} { James Talbott ♀		
12	Laughlyn mc: Lane fferane ½ of ½ a Cart.	Ferramore one Cartron in Culletobber Rocky & Shrubby Pasture }	058..0..00	029..0..00	029..0..00			
13	Laughlyn mc: Lane 1 ½ Cart. & ½ of ½ Cart. Donnell mc. Bryen ffallon ½ Cart. Edmond mc Dooghdaley ffallon ½ Cart	Culletobber 1 Cartron Rocky & Shrubby Pasture }	29..0..00	019..0..00	019..0..00			
28	Laughlyn mc: Lane Rory mc. Laughlyn Fallon 1/18 Quarter Edmond mc: Redmond 1/18 quarter	Bellafearin 1 Qr. & one third part of a quarter Cont. of arable & meadow }	—	050..0..00	050..0..00	} { Hugh Kelly ♀		
29	Edmond mc Dwalthagh ffallon 2 ½ Cart	Bellafearin ¾ Parts of a quarter arable and meadow containing }	—	102..0..00	102..0..00			
30	Justice Donnellan ..	Crehermore ½ a Qur: arable & Pasture Cont. }	—	113..0..00	113..0..00	Justice Donnellan ½ qr:		
31	Bishop Elphin	Wast Bog belonging to ye ½ quarter of Taghboy & the other bounding Towne }	827..0..00	—	} { 209..0..00	† B of Elphine ½ qr:		
32	Idem	Taghboy ½ a quarter whereon ye Church standeth Cont. arable & Pas: being Church Land }	—	209..0..00				

County Roscomon Taghboy Parish Athlone Bar :

281

33	Justice James Donnellan ..	Cloghankeeney 1 Qr. alias Carrow-caslane arable and Pasture }	—	143..0..00	143..0..00	} { Justice Donnellan 1 qr:		
		Pasture in Controversy overflowne in wintin [winter] cont. }	025..0..00	012..0..00	012..0..00			
		Meadow belonging to Cloghan }	—	007..0..00	007..0..00			
		Bog belonging to ye Same cont.	003..0..00	—	—			

0

County Roscomon Taghsraha Parish Athlone Bar :

No. of Reference in ye Alpha-bett	Proprietors Names Anno: 1641	Denominations	Number of Acres unprofitable	Numbr. of Acres profitable	No. of profitable Acres disposed of on ye Acts	To whom soe disposed wth their Title whether by Decree, Certificate or Patent, References to ye Record thereof	No. of ye Book or Roll & of ye Page or Skin	No. of ye pfittable Acres remaining undisposed
24	Clonevoure 1 Cart. Coolederry 1 Cart. Gortachacka 1 Cart. Barenerehine 1/2 Cart Justice Ja. Donnellan 3 1/2 Cartrons Michael Pennocke 1/2 Cart.	Carroward 1 quarter whereof 1/2 a Cartron belongs to Michael Pennock Cont. of arable & Shrubby Pasture ..	032..0..00	159..0..00	{ 140..0..00 019..0..00	Justice Donnellan 3 Car & 1/2 Michael Pinnock 1/2 Car.		
25	Earl of Clanrickard 1 Cart. Sr. Lucas Dillon 1 Cart.	Caricknegatt 1/2 Qr: arable & Shrubby Pastre:	024..0..00	059..0..00	{ 059..0..00 —	Theobald Dillon 4 Earle Clanrickard 1/2 qr.		
26	Idem	Carrowentample 1 Quarter good arable and Pasture containing	—	032..0..00	032..0..00	Earle Clanrickard 1 qr:		
27	Idem	Clasclagher 1 Quartr. arable & Pasture Cont.	—	157..0..00	157..0..00	Earle Clanrickard 1 qr:		
3	Idem	Correall 1 quarter arable & Shrubby Ground ..	—	100..0..00	100..0..00	Earle Clanrickard 1 qr:		
4	Sr: Luke Dillon ..	Funshinaghoughter 1 quarter containing arable & Shrubby Pasture Bog belonging to ye Same ..	— 012..0..00	151..0..00	151..0..00	Theobald Dillon 4		

County Roscommon Taghsraha Parish Athlone Bar :

5	Sr. Luke Dillon 1/2 qr. by ye name of Lis mc: Gilleglasse	Funshinagheightra 1/2 a quarter containing arable & Shrubby Pasture Bog controversy between Lackan & Funshinagh	019..0..00 007..0..00	098..0..00	098..0..00	Theobald Dillon 4		
6	Justice Donnellan ..	Funshinagheightra 1/2 quarter arable and Shrubby Pasture Cont.	027..0..00	112..0..00	112..0..00	Justice Donnellan 1/2 qr:		
7	Bryan Oge Mc: Bryan mc: Laughlyn Kelly	Killevony 1 Cartron cont of some arable & woody Ground a Controversy containing ..	— 002..0..00	153..0..00 005..0..00	{ 153..0..00 005..0..00	Wm: Hancock L		
8	Edmond mc. Teige Kelly in Errick 1 Cart. and 1/3 of 1/2 a Cartron Bryan Oge mc: Bryan	Attyknoekan 2 Cartrons and Erricke 1 Cartron arable & Shrubby Pasture containing ..	—	167..0..00	167..0..00	James Talbott L		
9	Edmond mc Edmond Kelly 1/3 of a Cartron Bryan Oge mc Bryan Kelly 1/3 of a Cart.	Errick one other Cartron Cartron containing arable & good Pasture	—	031..0..00	031..0..00	Wm: Hancock L		
10	Bryan Oge mc Bryan Kelly in Carrigmore 1 1/2 Cart. Sr. Robert Parkehurst Gortnegapple 1/2 Cart.	Carrickmore 1 Qr. Arable & Shrubby Pasture ..	—	113..0..00	{ 041..0..00 072..0..00	James Talbott L Justice Donnellan 3 Car.		

County Roscommon Taghsraha Parish Athlone Bar :

12	Enaghan mc. Donnell Kelly	Killardekeele 1 Cart. arable & moorish Pasture containing ..	008..0..00	036..0..00	036..0..00	James Talbott ≠		
11	Bryan Oge Mc: Bryan mc: Laughlin Kelly	Clognesead 1/2 a Qur: Good Pasturable wood ..	014..0..00	052..0..00	052..0..00			

County Roscommon Taghsraha Parish Athlone Bar :

No. of Reference in ye Alphabet	Proprietors Names Anno: 1641	Denominations	Number of Acres unprofitable	Numbr. of Acres profitable	No. of profitable Acres disposed of on ye Acts	To whom soe disposed wth their Title whether by Decree, Certificate or Patent, References to ye Record thereof	No. of ye Book or Roll & of ye Page or Skin	No. of ye pfittable Acres remaining undisposed
14	Justice Donnellan ..	Bog lying between Cloneagh Killyardkeele & Carhnarl Cont. .. } Clonloghnan 1 Qr: Arable and good Pasture .. }	378..0..00 027..0..00	357..0..00	357..0..00	Justice Donnellan 1 qr:		
13	Bryan Oge Mc: Bryan mc: Laughlin Kelly	A Parcell of wast Turfe Bog belonging Clonicklagan containing } Cloncah 1/2 a quarter of Good Pasturable wood .. }	237..0..00 047..0..00	096..0..00	096..0..00	James Talbott ✕		
15	John Mc Collo Kelly 1/2 of a qr. Donnogh Mc. Collo Kelly 1/2 of 1/3 of a qr. Hugh mc. Bryen Kelly 1/2 of 1/3 of a qr.	Clonmelega 1/2 of a Qr: arable & Moorish Pasture containing .. }	043..0..00	160..0..00	{ 040..0..00 075..0..00 045..0..00	John Kelly ✕ Coll John Kelly L Plus		
16	Donnogh mc. Brien mc Laughlin Kelly 1/2 qr:	Clondarah 1/2 a Qr. arable & good Pasturable wood containing .. } a Controversie cont. }	026..0..00 —	103..0..00 003..0..00	103..0..00 003..0..00	James Talbott ✕ Plus		
17	Bryan Oge Mc. Bryan mc: Laughlin Kelly	Clonmingly 1 Qr. }	—	226..0..00	226..0..00	James Talbott ✕		

County of Roscommon Taghsraha Parish Athlone Bar :

18	Donnogh mc: Laughlyn mc. Donogh Kelly	Dondermot 6 Cartrons Dondermotowtra 2/3 parts of a Quarter of good arable & Pasturable wood }	015..0..00	109..0..00	109..0..00	James Talbott L	
18 1/2	Laughlin mc Feogh Kelly ..	A Controversie containing } A Parcell of arable & Pasturble: good wood being one third pt. of Dondermot cont. .. }	— 011..0..00	006..0..00 055..0..00	006..0..00 055..0..00		
19	Hugh Mc: Collo Kelly Cornegie 1 Cart. Turlogh mc Collo Kelly 1 Cart called Gortnesallen	The other half quarter of Dondermot of good arable & Pasturable wood Cont. } More }	016..0..00 More ..	069..0..00 001..0..00	069..0..00 001..0..00		
20	Bryan mc Douell mc Teige Kelly	Killardkeele & Derrynelury 2 Cartrons Cont of arable heathy & moorish Pasture }	023..0..00	092..0..00	092..0..00	James Talbott L	
21	William mc. Edmd. mc. Teige Kelly	Dondermoteightra 1 Cartron containing of woody & moorish Pasture } a Controversy containing }	019..0..00 —	067..0..00 002..0..00	067..0..00 002..0..00		
22	Donnogh mc Bryen mc. Laughlin o Kelly	Cornefallis 1 Cart Ar: heathy & woody Pasture .. }	014..0..00	059..0..00	059..0..00		
23	Laughlin Hibot Cloghnesead 1 Cart	Killardkeele 1 Cart containing Arable & good Pasture .. }	—	037..0..00	037..0..00	Justice Donnellan 1 Car.	
1	George Devenish	Lisnegabragh 1 qr. }	042..0..00	170..0..00	170..0..00	Lord Rannelagh 1 qr:	
2	Lord Wilmot	Carowenthevey 1 Qr. arable heathy & moorish Past: .. }	026..0..00	108..0..00	108..0..00	Earle of Clanrickard 1 qr: W	

County Roscomon St : John's Parish Athlone Bar :

No. of Reference in ye Alphabet	Proprietors Names Anno: 1641	Denominations	Number of Acres unprofitable	Numbr. of Acres profitable	No. of profitable Acres disposed of on ye Acts	To whom soe disposed wth their Title whether by Decree, Certificate or Patent, References to ye Record thereof	No. of ye Book or Roll & of ye Page or Skin	No. of ye pfittable Acres remaining undisposed
1	Edward Ormsby Lissenisky 1 qr. 133 ^{acres} William Carragh mc Dowell	Killclagh one quarter arable & heathy Pasture } More a Parcell of arable belonging to ye Same } Bog containing }	—	434..00..00	434..00..00	Edward Ormesby 1 qr.		
	Wm. Carragh mc Douell 1 Cart & 1/2 Edmond mc. Dounell 1/2 Cart	Carginmore 1/2 a Quartr. ..	—	262..00..00	{ 022..00..00 094..00..00 017..00..00 084..00..00 045..00..00	Andrew ffallan 1/4 Coll Kelly 1/4 Henry Dillon 1/4 ifergus Kelly 1/4 Plus		
2	Sr. Luke Dillon ..	Carginbeg 1/2 a quarter course heathy Pasture }	042..00..00	081..00..00	{ 081..00..00 055..00..00	Theobald Dillon 1/4 Earle Mountrath 1/4		
4	Sr. Luke Dillon Killinecarton and Ballinure 1 qr. & 1 cart. wanting 2 Ings in Carnagh	Cranagh als Killinecartan 1 Quarter divided amongst severall men into Ings cont of Rocky Shrubby Pasture mixt with some Plotts of arable .. } A Parcell of wast Bog lying between ye 2 Qrs. of Cranagh .. }	202..00..00 057..00..00	200..00..00	200..00..00	Theobald Dillon 1/4		
5	Laughlin mc. Hugh Kelly in Carnagh 2 C Conner mc : hugh Kelly in Ballamunny 1/2 C in Kilkerrine 1/2 C & 1/2 C Donnogh mc : Edmond boy Kelly Gurtine Jury 1 inge Gortranhie & Gortbracke 2 ings Garryhugh 1 inge Cappaneglogh 1 inge Laughlin oge Kelly Bellamunny 1/4 Cart. Sr. Luke Dillon 7 ings Bryan mc. Edmond 3 ings	Cranagh als Ballavaney 1 Qr. divided into Ings amongst severall men containing of Pasturble : woods som arable mixt wth : Great stones }	335..00..00	330..00..00	{ 105..00..00 162..00..00 063..00..00	Wm : Moore & John Barber 1/4 Theobald Dillon 1/4		

County Roscomon St Johns Parish Athlone Bar :

6	Sr. Luke Dillon ..	Carrowpadin 1 Qr. arable & Rocky woody Pasture containing .. }	077..00..00	310..00..00	{ 310..00..00 155..00..00	Theobald Dillon 1/4 Coll John Kelly 1/4		
7	Sr. Willm. Usher ..	Carrownure als—Janure 1 Qr. Abby Land arable & Pasture Cont. }	—	214..00..00	214..00..00	Sr. Wm. Usher 1 qu ^r :		
8	Idem	Knockskehan 1 Qr. Abby Land containing of arable and Pasture }	—	174..00..00	174..00..00	Sr. Wm. Usher 1 qu ^r :		
14	Idem	Carrownemaddra 1 Qr. Abby Land containing of arable meadow & Pastble. wood }	—	191..00..00	191..00..00	Sr. Wm. Usher 1 qu ^r :		
15	Idem	Runegam 1 Qr. Abby Land containing arable meadow & Pasturable wood }	—	563..00..00	563..00..00	Sr. Wm. Usher 1 qu ^r :		
16	Idem	Warren 1/2 a quarter Abby Land containing of good Pasturable Bogg lying in ye wood .. }	—	063..00..00	063..00..00	Sr. Wm : Usher 1/2 qu ^r :		

County Roscomon St Johns Parish Athlone Bar :

No. of Reference in ye Alpha-bett	Proprietors Names Anno: 1641	Denominations	Number of Acres unprofitable	Numbr. of Acres profitable	No. of profitable Acres disposed of on ye Acts	To whom soe disposed wth their Title whether by Decree, Certificate or Patent, References to ye Record thereof	No. of ye Book or Roll & of ye Page or Skin	No. of ye pfittable Acres remaining undisposed
9	George Heines Corbinmucke ½ Qr.	Ballyvrogan ¼ Qr. arable & some Rocky Pasture containing .. }	010..00..00	085..00..00	} 211..00..00 080..00..00	Maw Thompson & John Hawes L Theobald Dillon 4		
10	Sr. Luke Dillon Calracassan Benmucke & Carbenmucke 1½ Qr.	Benmucke 1 Qr. containing of much Rocky Shrubby Pasture }	079..00..00	080..00..00				
11		Gleab Land lying between Benmucke and Carrowpaddin containing }	—	011..00..00				
12	Sr. Luke Dillon ..	Cahirbinmucke ½ Qr. mixt with some & Rocky Pasture Cont. }	054..00..00	080..00..00 043..00..00 299..00..00				
13	Sr. Wm: Usher ..	Knockanna Conner. 1 Qr. Abby Land containing arable & Shrubby Pasture in many places barren & full of great stones .. } Lecarow ½ a Qr. profitble Land .. } Gallybegg ½ a Quarter Abby Land cont. profitable Land .. }	040..00..00 — —	120..00..00 076..00..00 107..00..00 303..00..00	} 303..00..00	Sr. Wm: Usher 1 qr: & ½		
17	Christopher Jones Caldragh 1 Cart. in Corhin 1 Cart Charles Mc. Ustan Mc Donnell Ballygorhy 1 C Garrycurhy 1 Cart.	Tybrodan 1 Qr. containing arable & Pasture & some heath .. }	061..00..00	246..00..00				
		a Parcell <i>ibm</i> }	—	009..00..00	240..00..00	Wm. Handcock L		

County Roscommon St Johns Parish Athlone Bar :

18	Sr. Luke Dillon ..	Killaghan 1 Quarter arable & heathy Pasture containing .. }	048..00..00	120..00..00	} 120..00..00	Theobald Dillon 4		
19		A Parcell of Bogg to the same containing }	068..00..00	020..00..00 140..00..00				

Raharrow Parish

1	William Mc hugh Kelly ..	Beallagh and Raharrowbegg 2 Qrs. arable & some Turfe Bog Dry heath belonging to Raharrowbeg cont. }	087..00..00 204..00..00	263..00..00 065..00..00 328..00..00	} 011..00..00 047..00..00 218..00..00 031..00..00 047..00..00	Henry Dillon 4 Edmund Dillon 4 Edmund Donnellan L Dominick french L Loughlin & Mary Kelly 4		
	Sr. Luke Dillon ..	Carrowentample 1 Quartr. & Controversye }	—	146..00..00				
	Sr. Edward Povey ..	A Parcell of Gleabe Land containing of arable }	—	008..00..00	008..00..00	C Land		
3	Sr. Luke Dillon ..	Carrowmore 1 Qr. (vizt:) Gortfuboyle 1 Carton of arable & Pasture Cont. }	—	047..00..00	} 047..00..00 079..00..00	Theobald Dillon 4 Theobald Dillon 4		
5		Carrowmore ½ Qr. of arable & Pasture Cont. }	—	079..00..00				
7		Shanebane 1 Cart. cont. arable and Pasture }	—	039..00..00	} 039..00..00	Theobald Dillon et aIs 4		
				169..00..00				

County Roscomon Raharrow Parish Athlone Bar :

No. of Reference in ye Alphabet	Proprietors Names Anno: 1641	Denominations	Number of Acres unprofitable	Numbr. of Acres profitable	No. of profitable Acres disposed of on ye Acts	To whom soe disposed wth their Title whether by Decree, Certificate or Patent, References to ye Record thereof	No. of ye Book or Roll & of ye Page or Skin	No. of ye pfittable Acres remaining undisposed
4	Bryan Mc. Kedagh Kelly .. Liscartrone 1 Cartron Gortnamonsa 1 Cart.	Rowerkelly ½ Qr. containing of arable & Shrubby Pasture .. }	021..0..0	096..0..0	096..0..00	Maw : Thompson & John Hawes L		
5	Bryan o Kelly Gortacohill 1 Cart Jaspher Fallon Caldagh 1 C Laughlyn Mc,Edmond Kelly Lackan ½ C Hugh mcTeige Kelly	Lackane 3½ Cartrons profitable Land cont. }	—	162..0..00	007..0..00 205..0..00 003..0..00	Margerett Walsh 4 Lord ffitz Harding L Plus		
21	Clonemoinagh ½ C. .. Bryan Oge Mc : Bryan Mc. Conner Kelly ..	Barneypeake ½ Cart. in ye. Qr. of Lackane }	—	063..0..00 215..0..00				
6	Bishop of Elphin ..	Killmas ½ a Qr. profitable Land Cont. more profitable Land belonging to ye same }	—	066..0..00 031..0..00 097..0..00	097..0..00	* B of Elphine ½ qu ^r :		
7	Edmond Coyle ..	Gortnegappagh & Gortfadda ½ Qr. arable and meadow ..	—	057..0..00	057..0..00	Maw Thompson & John Hawes L		
12	Jasper Mc Richard Fallon Comin 1 Cart	Carrowkeele 1 Qr. by ye. name of Carrowkeele ½ qr. containing of arable and Shrubby Pasture .. }	010..0..00	046..0..00	046..0..00 —	Theobald Butler 4 Earle of Clanrickard 1 Quar :		
10	Sr. Luke Dillon ..	Fearmar 1 Cartron cont. of arable and Pasture }	—	023..0..00	023..0..00	Theobald Dillon 4 Earle of Mountrath by ye } L name of Carrowkeele .. }		
		Cloonyn 1 Cartron	—	023..0..00				
		Ardvoane 1 Qr. & ½ Qr. (vizt.)		092..0..00				

County Roscommon Raharrow Parish Athlone Bar :

20	Bryan mc. Kedagh Kelly	Gortnederry 1 Cartron arable & Shrubby Pasture }	—	026..0..00	054..0..00 046..0..00 010..0..00	Michael Coyle 4		
22	Sr. Luke Dillon	Ganvins 1 Cartron arable & Shrubby Pasture }	006..0..00	030..0..00	025..0..00 030..0..00	Edward Gardner 4 Theobald Dillon 4		
	Jasper mc. Richd. Fallon ..	Gortecarnan 1 Cartron Caldagh 1 Cart. Gortrahuedruedy & Cashbrody 1 C Gortdwoghy 1 Cartron }	—	091..0..00 147..0..00				
13	John Mc Edmond Fallon	Lisdonnell mc. Shane ½ Qr. arable & heathy Pasture containing .. }	009..0..00	050..0..00	009..0..00 016..0..00 025..0..00	Richard Martin 4 Earle Mountrath L Plus		
14	Edmond mc Redmd : Fallon	Barineculline ½ Qr. Arable and Pasture Cont	—	061..0..00				
		a Controversy between William Kelly & Willm. mc. Dowell dry heath	110..0..0	038..0..00	132..0..00 038..0..00	Earle Mountrath Plus		
		The other half Quarter of Barin- culline arable and Pasture con- taining	—	048..0..00				
		Dry heath to ye Same	070..0..00	023..0..00				
				170..0..00				

County Roscommon Raharrow Parish Athlone Bar :

No. of Reference in ye Alphabet	Proprietors Names Anno: 1641	Denominations	Number of Acres unprofitable	Numbr. of Acres profitable	No. of profitable Acres disposed of on ye Acts	To whom soe disposed wth their Title whether by Decree, Certificate or Patent, References to ye Record thereof	No. of ye Book or Roll & of ye Page or Skin	No. of ye pfitable Acres remaining undisposed			
17	John Urrane	Carrowmonyn 1 Qr. Arable & heathy Pasture ..	015..0..00	079..0..00	{ 079..0..00 079..0..00 079..0..00	Earle Mountrath L Coll John Kelly L Theobald Dillon et als z					
18	John Mc. Collo Kelly ..	Curraghnevene 1/2 Qr. arable & Pasture ..	008..0..00	059..0..00					{ 058..0..00 066..0..00	Coll John Kelly L Theobald Dillon et als z	
19	Lisagh o Molloy ..	Tubbernecalvy 1/2 Qr. arable & Pasture Cont. ..	—	058..0..00							

County Roscomon Raharrow Parish Athlone Bar :

28	Edmond mc. Redmd : Fallon	Carrowcarne 1 Cart. (of the Qr. of Carrowcarne in Tiremanny) profitable Land containing ..	—	030..0..00	{ 021..0..00 085..0..00	Richard Martin z Coll John Kelly L		
29	Rory mc. Laughlyn ffallon	Gortrorie 1 Cartron Arable & Shrubby Pasture ..	004..0..00	016..0..00				
30	Donell mc Brien ffallon 1/2 a C here Loughlin mc Dwaltagh ffallon 1/2 C Rory mc. Loughlin ffallon Glanrewagh in Carrowmonagh 1 C	Cappanesmeare 1 C arable & Shrubby Pasture .. Carrowmonyn 1 Cart arrable Shrubby & Rocky Pasture containing	006..0..00 004..0..00	020..0..00 030..0..00	{ 063..0..00 010..0..00	Theobald Dillon et als z Earle Mountrath L		
				096..0..00				
24	John Kelly mc : Collo ..	Killenedeema 1/2 Qr. Arable & Shrubby Pasture .. D B ..	010..0..00 —	050..0..00 010..0..00	{ 060..0..00	Coll John Kelly L		
				060..0..00				
25	Enaghan mc : Dowell ..	Killinedeema the other half Quarter arable and Shrubby Pasture	008..0..00	063..0..00	063..0..00	John Kelly z		
26	Collogh mc Conner Kelly	Tobber I Conner one Cartron arable and good Pasture containing	007..0..00	070..0..00	{ 070..0..00 044..0..00 043..0..00	Theobald Dillon z Coll John Kelly L John Kelly z		
27	John Kelly mc Collo. Glasseyanny 1 Cart.	Gortganny 1 Cartron Arable and Pasture	—	043..0..00				
		Killogs 2 Qr (vizt.)		113..0..00				

County Roscommon Killinvoy Parish Athlone Bar :

34	ffarriagh mc. hugh Kelly 1 Cartron Collo mc Hugh Kelly 1 Cart	Killogs 2 Qrs. (vizt) Lisnaponrough 1/2 Qr. Arable & heathy Pasture ..	008..0..00	157..0..00				
----	--	--	------------	------------	--	--	--	--

County Roscommon Killinvoy Parish Athlone Bar :

No. of Reference in ye Alpha-bett	Proprietors Names Anno: 1641	Denominations	Number of Acres unprofitable	Numbr. of Acres profitable	No. of profitable Acres disposed of on ye Acts	To whom soe disposed wth their Title whether by Decree, Certificate or Patent, References to ye Record thereof	No. of ye Book or Roll & of ye Page or Skin	No. of ye pittable Acres remaining undisposed
35	Miles als Moylemory mc. Dowell	Lisegarrough 1 Cartron in Killoges arable & good Pasture .. A Parcell of Turfe Bogg to ye Same containing }	— 004..0..00	043..0..00 —	125..0..00 093..0..00 062..0..00 016..0..00 022..0..00 022..0..00 039..0..00 140..0..00 060..0..00 079..0..00 029..0..00	Theobald Dillon 4 John Barber 4 Wm : Moore and John Barber 4 Geoffry ffrench 4 by the name of Lisgarrough Coll John Kelly L by the name of feamore		
36	William Reogh Kelly ..	The other 1/2 Cartron of Lissegarrough arable & heathy Pasture containing }	—	036..0..00				
21	George Heines	Killioagh 1/2 a quarter of arable & heathy Pasture }	—	071..0..00				
6	Collo mc Hugh Kelly 1/2 C Bryan mc Shaneboy Kelly 1/2 Cart.	Fearmoore 1 Cart containing of arable }	—	029..0..00				
7	ffarriagh mc hugh Kelly 1/2 Cart.	Killoges 1 Cartron arable & heathy Pasture }	—	037..0..00				
8	Collo mc hugh Kelly Bryan mc Shane boy Kelly	Killoges another Cartron arable and Pasture Cont. D B ..	012..0..00 —	062..0..00 012..0..00				
35	Miles als Mulemory mc: Dowell	Lisegarrough 1 Cart. in Killoges, Arable and Pasture containing }	—	043..0..00				
36	William Reogh Kelly ..	The other half Cartron cont. Arable & heathy Pasture .. }	—	036..0..00				
				448..0..00	079..0..00 079..0..00	Geoffry ffrench 4 Coll John Kelly L		
				079..0..00				

County Roscommon Killinvoy Parish Athlone Bar :

1	Sr. Luke Dillon	Skrigg als Caskagh 1 Qr. of the 2 Qrs. of Skrigg arable & Pasture Cont. }	—	065..0..00	205..0..00 065..0..00	Earle Mountrath L Theobald Dillon 4	
2	— —	The other quarter of Skrigg whereon ye Castle Standeth Rough heathy ground mixt with some arable Cont. }	080..0..00	140..0..00 005..0..00			
				210..0..00			
3	Bp of Elphin	Killinvoy 2 Qrs. (vizt.) Killinvoy 1 Qr. & a half arable & good Pasture Cont. Rough heathy Pasture }	— 050..0..00	164..0..00 060..0..00			
4		Killinvoy 1 Cart. & a 1/2 Cont. arable and Pasture }	—	078..0..00			
5		Killinvoy 1/2 a Quarter whereon ye Church standeth arable & heathy Pasture }	—	092..0..00	397..0..00 B of Elphine 2 qu ^{rs} :		
13		Gleab Land belonging to the Same containing }	—	003..0..00			
				397..0..00			

County Roscommon Killinvoy Parish Athlone Bar :

No. of Reference in ye Alphabet	Proprietors Names Anno: 1641	Denominations	Number of Acres unprofitable	Numbr. of Acres profitable	No. of profitable Acres disposed of on ye Acts	To whom soe disposed wth their Title whether by Decree, Certificate or Patent, References to ye Record thereof	No. of ye Book or Roll & of ye Page or Skin	No. of ye püttable Acres remaining undisposed
32	Lord Dillon	Wast Bog Belonging to Killinvoy cont. Gally 3 Qrs : and three Cartrons & ½ Cartrons (vizt) Lisnaghcony 1 Qr. arable & heathy Pastre:	013..0..00	125..0..00	Acres sett of on ye next side [p. 295]			
33		Gally 1 Quarter arable & heathy Pastre:	—	199..0..00				
9		Luggnamucke ½ Qr. arable & Pasture	010..0..00	077..0..00				

County Roscommon Killinvoy Parish Athlone Bar :

10	Lord Dillon	Carrowdrisha 1 Qr. Arable & Pasture Cont.	010..0..00	192..0..00	661..0..00	John Arthur L Lord Dillon 3 qurs : & 3 Car 4		
30	Idem	Creggan one Cartron & one Sessiogh Fartensure containing of arable and heathy Pasture	—	068..0..00				
				661..0..00				
29	George Crofton	Meahan one Cartron in ye Qr. of Carrowpadin arable & Shrubby Pastre	004..0..00	033..0..00	033..0..00	Edward Crofton 1 Car.		
14	Sr. Luke Dillon	Cornemarte 1 Cart arable & heathy Pasture	012..0..00	077..0..00	077..0..00	Theobald Dillon 4		
15		Wast Bog bounding on ye Qr. of Lisnacone ye Cartron of Cornemarte & ye Cartron of Knockcroghery Cont.	054..0..00					
28	John mc. Collo Kelly	Knockcroghery 72	—	113..0..00	113..0..00	Coll John Kelly L		
16	Shragh 1 Cart Knockcroghery	Shragh 1 Cart. 41						
17	William mc Laughlin and Donogh Laughlin	Corboyle 3 Cartrons of Bloagh 2 Quarters arable & heathy Pasture	030..0..00	173..0..00	005..0..00 173..0..00	Gerrald Dillon 4 Edward Crofton 1 qr		
27	George Crofton	Clonagh (in Corbally 1 Cartron Arable and Pasture	—	038..0..00	038..0..00	Edward Crofton 1 Car.		
18	Donnogh mc Laughlin Kelly	Lismoore ½ a Quarter arable and Pasture Cont. Pasturable heath to ye same	014..0..00	030..0..00 027..0..00	083..0..00 057..0..00	Earle of Mountrath L		
19	Idem	Balleglasse ½ a Quarter (in Skardan) arable & mixt Shrubs	015..0..00	048..0..00	035..0..00			

County Roscommon Killinvoy Parish Athlone Bar :

20	Sr. Luke Dillon	The other half quarter of Ballyglasse arable mixt with some Shrub wood	—	035..0..00 140..0..00	Acres sett of before			
22	Lissagh Mulloy	Shanbally mc Conner 1 quarter arable & pasture mixt with some Shrub	—	098..0..00				

County Roscommon Killinoy Parish Athlone Bar :

No. of Reference in ye Alphabet	Proprietors Names Anno: 1641	Denominations	Number of Acres unprofitable	Numbr. of Acres profitable	No. of profitable Acres disposed of on ye Acts	To whom soe disposed wth their Title whether by Decree, Certificate or Patent, References to ye Record thereof	No. of ye Book or Roll & of ye Page or Skin	No. of ye pfittable Acres remaining undisposed
23	<i>Idem</i>	Lissdallon 1 Cartron Arable and good Pasture ..	—	045..0..00	045..0..00	Earle Mountrath L		
24	Willm mc : Hugh Kelly 1/4 & 1/2 of C John mc. Collo Kelly 1/2 1/4 Cart	Cartronegeeragh (in Lissdallon) 1 Cartron of arable & Pasture Cont.	—	017..0..00	017..0..00	Plus		
25	Teige mc Conner Kelly Moy- letra 1 Cart Lissagh mc. Owny Mulloy 1 Cart	Moyleyteragh 1 Quarter (vizt.) Caldrah 1/2 quarter Arable and Pasture Cont. ..	—	056..0..00	053..0..00 098..0..00 060..0..00	Earle Mountrath L Coll John Kelly L		
26	William mc. hugh Kelly Lisvalgan 1/2 a Cart Donnogh Loughlin 1/2 C William mc hugh Kelly ..	Lisduffe one Cartron profitable Land Cont. Killoy 1/2 a Quarter containing ..	007..0..00 —	046..0..00 042..0..00 144..0..00 071..0..00			050..0..00 021..0..00	Wm. Handcock L George Hindes 4

County Roscommon Killmyan Parish Athlone Bar :

28	Bishp. of Elphin ..	Bortereny 2 Qrs: (vizt.) Cruteboy 1 Cartron profit Land containing More a small Parcel of profitable Land Cont.	— —	087..0..00 008..0..00	465..0..00 252..0..00	B. of Elphin 2 qrs: Theobald Dillon 5 Car 4		
2		Lackin one Cartron of profitable Land cont.	—	055..0..00				
3		Cooleton one Cartron of profitable Land	—	047..0..00				
4		A Parcel of Bog belonging to ye 5 Cartrons of fferragh ..	185..0..00					
5		Ferragh 5 Cartrons of Arable Pas- ture & Pastble: Shrub ..	040..0..00	268..0..00 465..0..00				
40 1/2	Willm. reogh mc. Rory Kelly 1 Cart in Lismacoda John mc. Collo Kelly in Carroward Screene 3 C's	Skrine 3 Cartrons & Lismalisda 1 Cartron in all 1 quarter ..	—	136..0..00	136..0..00	Coll John Kelly L		
1	George Crofton	Monymore 1 Qr. (in Tullagh- maddry) 4 Qrs profitable Land Cont.	025..0..00	177..0..00	177..0..00	Edward Crofton 1 Qu:		
5	Rory mc Donnell Murry 1 Cart.	Toberyoge 1 Cart (in Cargin in Moigh 4 Qrs: profitable Land)	006..0..00	058..0..00	058..0..00	Richard Talbott 4		
9		Ballinluge 1 Qr. (vizt.)						

County Roscommon Killmyan Parish Athlone Bar :

9	Daniel Murrey 1/2 Cart. ..	Gortinaglough 1 Cart. profitable Land containing	—	057..0..00	222..0..00	Richard Talbott 4		
12	Manus Murrey and Thomas Murry 3 C's in Ballinlugg	Correy 1/2 quarter of profitable Land cont.	—	104..0..00				
7		Ferragh mc Teige mc. Donnell 1 Cart. Cont. profitble: Land ..	—	061..0..00 222..0..00				

County Roscommon Killmyan Parish Athlone Bar :

No. of Reference in ye Alphabet	Proprietors Names Anno: 1641	Denominations	Number of Acres unprofitable	Numbr. of Acres profitable	No. of profitable Acres disposed of on ye Acts	To whom soe disposed wth their Title whether by Decree, Certificate or Patent, References to ye Record thereof	No. of ye Book or Roll & of ye Page or Skin ¹	No. of ye pttible Acres remaining undisposed
8	Cashell Murry $\frac{2}{3}$ Cart Kelly mc Collo $\frac{1}{3}$ Cart.	Knockdrumdonell 1 Cart (in Cargin 4 Qrs.) profitable Land containing }	010..0..00	073..0..00	{ 048..0..00 025..0..00	Gerrald Dillon $\frac{1}{4}$ Coll John Kelly $\frac{1}{4}$	Bryan Higgins ⊗	
10	George Crofton	Corray $\frac{1}{2}$ a Qr : (in Tullaghmaddry) arable & Pasture containing Coolefubble part of Corray 1 Cart	010..0..00	061..0..00	061..0..00	Edward Crofton Esqr: $\frac{1}{2}$ qr: Jeffry french $\frac{1}{4}$ Chidley Coote $\frac{1}{4}$		
11	Donnogh Oge Murry Lisdolla 1 Cart Caldra 1 Cart	Cargin 1 quarter (which is Lisdullagh 1 Cartron & Caldagh 1 Cart containing profitable Land	—	213..0..00	{ 053..0..00 160..0..00 053..0..00	Richard Talbott $\frac{1}{4}$ Garrett Dillon $\frac{1}{4}$ Theobald Dillon $\frac{1}{4}$	Bryen Higgins ⊗	
13	Grany Murry Widow	Labogg (in Corray) 1 Cartron profitable Land }	—	062..0..00	{ 035..0..00 027..0..00	Wm. Kelly $\frac{1}{4}$ Chidley Coote $\frac{1}{4}$		
14	Rory mc. Donnell Murry	Corrygarrow (in Moigh $\frac{1}{2}$ Qr.) one Cartron profitable Land containing }	—	061..0..00	{ 060..0..00 001..0..00	Garrett Dillon $\frac{1}{4}$ Edward Crofton $\frac{1}{2}$ qu ^r : Plus	Bryen Higgins ⊗	

See note (1) on p. 11 as to contents of this column

County Roscommon Killmyan Parish Athlone Bar :

16	George Crofton	Corrygarrow another half quartr. profitble : Land }	—	041..0..00				
15		A Parcell arable of Land belonging to ye same Cont. }	—	017..0..00	{ 058..0..00	Edward Crofton $\frac{1}{2}$ qr:		
				058..0..00				
19	Idem	Mote one quarter Arable Pasture & some wood Cont. }	057..0..00	127..0..00	127..0..00	Edward Crofton 1 qr:		
20	Doctr. Edmd : Kelly	Glantuber $\frac{1}{2}$ a Qr. (Tullaghmaddry) Cont. profitable Land	—	133..0..00	{ 054..0..00 079..0..00	Andrew fallon $\frac{1}{4}$ Edmund Kelly $\frac{1}{4}$		
21	John Mc Collo Kelly $\frac{1}{3}$ of $\frac{1}{2}$ a qr. Cale o Murry $\frac{1}{2}$ Qr.	Carrownemaddra (Tullaghmaddry) $\frac{1}{2}$ Qr. of profitable Land containing }	—	089..0..00	{ 007..0..00 023..0..00 089..0..00	Jeffry french $\frac{1}{4}$ Coll John Kelly $\frac{1}{4}$		
22	William Reogh mc. Rory Kelly $\frac{1}{2}$ qr. John mc Collo Kelly $\frac{1}{2}$ a qr.	Lisseniske one Qr. in Tullaghmaddry containing profitable Land }	—	0107..0..00	{ 053..0..00 054..0..00	Sr. George Bingham $\frac{1}{4}$ Coll John Kelly $\frac{1}{4}$		
23	William Reogh mc. Rory Kelly $\frac{2}{3}$ Qr. Connell mc. Wm: Kelly Gortskardan 1 Cart John mc Collo Kelly 1 Cart	Killcosse one Qr. (in Killcosse 2 Qrs) cont of profitable Land }	017..0..00	148..0..00				
24		Carricke one Cartron (in Killcosse) containing of profitable Land	—	038..0..00	{ 112..0..00 192..0..00	Sr. George Bingham $\frac{1}{4}$ Coll John Kelly $\frac{1}{4}$		
26	Lisha Mulloy	Killcosse $\frac{1}{2}$ a quarter containing of prof. Land } D B. }	010..0..00	080..0..00				
			—	038..0..00				
				304..0..00				

County Roscomon Killmyan Parish Athlone Bar :

29	Wm: Reogh Kelly John Mc: Collo Kelly Gortnecrosse $\frac{1}{4}$ Cart	Moydow 2 Qrs: (vizt) Moydow 1 Qr. Containing of profitable Land }	—	180..0..00	{ 095..0..00 047..0..00 052..2..00	Wm: Shanley $\frac{1}{4}$ Sr: George Bingham $\frac{1}{4}$ Coll John Kelly $\frac{1}{4}$		
36	Willm. Reogh Kelly Mullaglasse $\frac{1}{2}$ qr; John Mc: Collo Kelly $\frac{1}{2}$ qr.	Moydow one quarter Cont. of profitable Land }	008..0..00	039..0..00	157..2..00			
				219..0..00				

County Roscomon Killmyan Parish Athlone Bar :

No. of Reference in ye Alpha-bett	Proprietors Names Anno: 1641	Denominations	Number of Acres unprofitable	Numbr. of Acres profitable	No. of profitable Acres disposed of on ye Acts	To whom soe disposed wth their Title whether by Decree, Certificate or Patent, References to ye Record thereof	No. of ye Book or Roll & of ye Page or Skin	No. of ye pfittable Acres remaining undisposed
30	Lisha Mulloy $\frac{3}{4}$ qr: .. John Mc. Collo Kelly	Farbreage 1 Quarter (in Tubberfin) profitable Land containing	011..0..00	082..0..00	{ 061..0..00 021..0..00	Sr. George Bingham L Coll John Kelly L		
	William Reogh Mc. Rory Kelly	Carrowtample 1 Qr. als ye Church Quarter Cont. of profitable Land	013..0..00	092..0..00	092..0..00	Coll John Kelly L		
31	Bp. of Elphin ..	Killmyan $\frac{1}{2}$ a Qr. of Church Land arable containing	—	016..0..00	016..0..00	* B of Elphin $\frac{1}{2}$ qr:		
32	George Crofton ..	Togherfin $\frac{1}{2}$ a Qr. Arable & Pasture and some small Parcels Bog ..	028..0..00	086..0..00	086..0..00	Edward Crofton $\frac{1}{2}$ qr:		
33	Doctr: Edmd Kelly ..	Togherfin $\frac{1}{2}$ a Quartr: containing of profit Land	15..0..00	106..0..00	{ 050..0..00 018..0..00 038..0..00	Robert Downeing ∇ Wm: Shanley ∇ Christopher Plunkett ∇		
34	George Crofton Gortelly 1 Cart Gort Mc Shane 1 Cart	Tulleroe 1 Qr. (vizt:) Tulleroe half a quarter arable Land containing	08..0..00	055..0..00	{ 129..0..00 080..0..00	Edward Crofton $\frac{1}{2}$ qr. Chidley Coote L		
35	Donnogh Oge Murry 2 Cartrons	Tulleroe ye other half Qr. containing of profitable Land with a Controversy	— —	136..0..00 018..0..00	209..0..00			

County Roscommon Killmyan Parish Athlone Bar :

301

37	Robert Urran ..	Knockmeanagh 1 Qr. containing of arable and Pasture	—	048..0..00	123..0..00	Theobald Dillon et als ∇		
27	Idem	Glanagon 1 quarter profitable Land Cont.	—	075..0..00 123..0..00				
38	William Reogh Mc. Rory Kelly John McCollo Kelly $\frac{1}{2}$ qr.	Carrowneskartane one quarter of arable Shrubby & woody Pasture	10..0..00	074..0..00	{ 037..0..00 037..0..00	Jeffry french ∇ Coll John Kelly L		
39	John Kelly 3 $\frac{1}{2}$ C Willm. Reogh McRory Kelly $\frac{2}{3}$ C call'd Gortmore	Knockbryangarrow 1 Qr. 3 Cartrons containing Ara: and Pasture	013..0..00	115..0..00	147..0..00	Jeffry french ∇		
25 $\frac{1}{2}$	John McCollo Kelly ..	Prehan one Cartron Cont. of Profitable Land	010..0..00	032..0..00 147..0..00		Coll John Kelly L		
17	Rory Mc.Donnell O Murry	Killeagh (in Ballymurry) one Cartron Cont. of arable & woody Pasture	006..0..00	035..0..00	041..0..00	Chidley Coote L		
18	George Crofton	Ballymurry three Cartrons containing of Arable and Pasture.. A Parcell of Pasturable wood belonging to Ballymurry ..	— 048..0..00	123..0..00 048..0..00	171..0..00	Edward Crofton 3 Car		
				171..0..00				

County Roscommon Athleage Parish Athlone Bar :

No. of Reference in ye Alphabet	Proprietors Names Anno: 1647	Denominations	Number of Acres unprofitable	Numbr. of Acres profitable	No. of profitable Acres disposed of on ye Acts	To whom soe disposed wth their Title whether by Decree, Certificate or Patent, References to ye Record thereof	No. of ye Book or Roll & of ye Page or Skin	No. of ye pfittable Acres remaining undisposed
26	Lord President	Killcameran 2 Qrs. containing of Arable and Shrubby Pasture .. }	027..0..00	150..0..00	} 178..0..00	Lord President 2 qrs		
27		A Parcell of Bogg lying between Derryreale Lissakeaghan Kilcomeahan & Lissenreagh cont. .. }	179..0..00					
28		Lissenereagh a Past ^{ble} . of Land containing of arable & moorish Pasture together with a Controversy with Derryreale .. }	013..0..00	028..0..00				
				178..0..00				
29	Rory McEdmond Kelly $\frac{1}{2}$ Cart Owen Mc: Laughlin Kelly $\frac{1}{2}$ Cart	Derryneele 1 Cartron in Dangan 4 Quarters Arable & Moorish Pastre }	020..0..00	042..0..00	} 041..0..00 001..0..00	George Walliss $\frac{1}{2}$ Lord President 1 Car. Plus		
30	Enaghan Mc Donell Kelly the $\frac{1}{2}$ Cart of Logboy for Dwaltagh Mc. Edmd: Kelly	Gortraney one Cartron (in Dangan) & ye: Cartron of Tuornebyney ye Cartron of Gortrashell & ye. $\frac{1}{2}$ Cartron of Logboy Cont. of arable & good Oaken Pasturable wood }	018..0..00	163..0..00				
31	Rory Mc Edmund Kelly ..	Lissdangan $\frac{1}{2}$ Cart (in Dangan 4 Qrs.) Lissinern $\frac{1}{2}$ a Cartron & Gortatane 1 Cart $\frac{1}{2}$ Cartron containing of arable and woody Pasture }	—	052..0..00	052..0..00	Lord ffitz Harding \angle		
32	Owen McLoughlyn Kelly Lisstrim & Gortototan $1\frac{1}{4}$ C	Lishnicrone and Listotane $\frac{1}{2}$ a Cartron (in Dangan) containing of arable & good Pasture .. }	—	058..0..00	} 046..0..00 012..0..00	Christopher Plunkett $\frac{1}{2}$ Tirlagh O Bryan $\frac{1}{2}$ Cart.		

County Roscommon Athleage Parish Athlone Bar :

24	Earle of Clanrickd: ..	Toberkeogh (in Dangan) 1 Qr. containing of arable & good Pasturable wood }	039..0..00	120..0..00	120..0..00	Earle Clanrickard 1 qr: W		
25	Owen mc. Laughlin Kelly $\frac{1}{2}$ Rory mc Emond $\frac{1}{2}$ Cart Enaghan mcDonell Kelly $\frac{1}{2}$ Cart	Corredaragh a Parcell of Pasturable wood Cont }	11..0..00	044..0..00	044..0..00	Lord ffitz Harding \angle		
30 $\frac{1}{2}$	Con mc hugh Kelly Owen mc ffarriagh Kelly Lislanuffe 1 Cart	Carricke 1 Cartron Lisduffe 1 Cartron Lissemeanagh 1 Cart Lisseneanogh Lisnelanuffe & Gortetobber $4\frac{1}{2}$ Cartron (all in the 4 Qrs. of Dangan) .. }	—	190..0..00	} 171..0..00 020..0..00	Lord ffitz Harding \angle Tirlagh O Bryan 1 Cart & $\frac{1}{2}$		

County Roscommon Athleage Parish Athlone Bar :

No. of Reference in ye Alphabet	Proprietors Names Anno: 1641	Denominations	Number of Acres unprofitable	Number of Acres profitable	No. of profitable Acres disposed of on ye Acts	To whom soe disposed with their Title whether by Decree, Certificate or Patent, References to ye Record thereof	No. of ye Book or Roll & of ye Page or Skin	No. of ye pfitable Acres remaining undisposed
33	William Laughlyn .. Gortindrissah $\frac{1}{2}$ Cart Liseightra 1 Cart	Lissnesillogh & Glanamane 2 Qrs. vizt. Lissnasillogh $\frac{1}{4}$ of a Qur. containing of arable & Bushy Pasture }	—	022..0..00	} 258..0..00 116..3..00	Lord ffitz Harding L Coll John Kelly L		
34	Willm. mc Shane Kelly 1 Cart	The half Cartron of Lisnasillogh } Arable & heathy Pasture .. } A Parcell of heathy & Course } moorish Pasture to ye Same .. }	006..0..00 020..0..00	031..0..00 021..0..00				
40	Willm Laughlyn ..	Liseightra 1 Cartron cont of Arable and Pasture }	—	021..0..00				
6	Con mc. Turlogh Kelly Gortilin 1 C in Lisnesillogh Gortgany in Glanamer 1 C Gortmeaden <i>ibm</i> 1 C & $\frac{1}{2}$ Cart Gortknockanscom in Lissnesillogh $\frac{1}{2}$ Cart Gortnedrissah <i>ibm</i> $\frac{1}{2}$ Cart Camer $\frac{1}{4}$ C	Glanamer & Lissnesillogh containing of profitable Land .. }	024..0..00	095..0..00				
7	Donogh Laughlyn ..	Carricke 1 Cartron in Glanamer arable & good Pasture containing }	—	031..0..00				

County Roscommon Athleage Parish Athlone Bar :

8	William Laughlyn ..	Gortmore 1 Cartron (in Glanamer in Liscoffy) arable and good Pasture containing }	—	032..0..00 014..0..00 267..0..00	} Acres sett of before			
23	Earl of Clanrickard ..	Carrowreagh 1 Qr. Arable & Bushy Pasture .. }	058..0..00	175..0..00				
9	<i>Idem</i>	Cloonyn 1 Qr. Cont. of arable moorish & good Oaken Pasturable wood }	066..0..00	268..0..00	268..0..00	Earle Clanrickard 1 qr. W		
10	<i>Idem</i>	Carrownecully 1 Qr. Arable & moorish Pastre. .. }	033..0..00 008..0..00	135..0..00 008..0..00 143..0..00	} 143..0..00	Earl Clanrickard 1 qr: W		
1	Owen mc: Loughlin Kelly	Coolosty 2 qrs. viz Caldraghmore & Coolosty 3 Carts: $\frac{1}{2}$ & $\frac{1}{4}$ Caldraghmore $\frac{1}{2}$ a Cart Gortboy $\frac{1}{2}$ Cart. Gleanemoddagh $\frac{1}{2}$ a Cart		341..0..00				
2	Owen mc: Farriagh Kelly	Coolosty 1 Cartron Lisneplay in Killmore 1 Cart Barnecov <i>ibm</i> $\frac{1}{2}$ Cart. .. }	020..0..00	095..0..00	071..0..00 156..0..00	Justice Donnellan 1 Car Tirlagh o Bryan 3 Car.		
11	Rory mc. Edmond Kelly ..	Gortboy $\frac{1}{2}$ a Cartron Cappanegappull $\frac{1}{2}$ Cart Arable and Pasture Cont. .. }	—	034..0..00 470..0..00	068..0..00	Coll Carey Dillon 1 Cart. by ye name of Cleyboy L		

County Roscommon Athleage Parish Athlone Bar :

No. of Reference in ye Alphabet	Proprietors Names Anno: 1641	Denominations	Number of Acres unprofitable	Numbr of Acres profitable	No. of profitable Acres disposed of on ye Acts	To whom soe disposed wth their Title whether by Decree, Certificate or Patent, References to ye Record thereof	No. of ye Book or Roll & of ye Page or Skiu	No. of ye paitable Acres remaining undisposed
12	Justice Donnellan ..	Keenagh 1 Cartron of arable & good Pasture }	—	071..0..00	071..0..00	Justice Donnellan 1 Car		
13	Earl of Clanrickd: ..	Keenagh ½ a Qr. Cont. arable & good Pasture }	—	089..0..00	089..0..00	Earle Clanrickard ½ qr: W		
14	—	Correbegg & Araght 2 Qrs. (vizt.)						

County Roscommon Athleage Parish Athlone Bar :

14	William Reogh mc. Rory Kelly 2 Carts :	Corrybehernagh 1 Cart Arable & Pasturble: wood .. }	—	055..0..00	} 282..0..00 093..0..00 093..0..00	} Coll John Kelly L Earle Clanrickard 1 Car z				
16	—	Shranedoughy 1 Cart (part of Corbeg) containing of some [arable?] and wood .. }	013..0..00	039..0..00						
17	John mc. Collo Kelly ..	Drumagh 1 Cartron in Araghte & ye three Cartrons of Correbeg containing of arable Pasture & good oaken wood }	041..0..00	165..0..00						
15	Earl of Clanrickd: ..	Cartronkelly 1 Cartron of some arable & Pasture woody D.B. }	020..0..00	060..0..00 056..0..00 375..0..00						
19	Willm. Laughlyn ¼ C Teige Mc. Edmond Kelly ¼ Cart	Curaghavilla & Gortinclogh in Coremore half a quarter .. D B .. }	—	092..0..00	} 044..0..00 028..0..00 068..0..00 092..0..00 008..0..00	} Edward Browne z Richard Martin z Robert Ormesby z Sr. Edward Ormesby L				
20	William Shane Kelly ..	Coremore half a Qr. containing of arable and good Pasture .. Liscoffy 1 Qr. cont. }	—	220..0..00			} 220..0..00 220..0..00 090..0..00 089..0..00	} Robert Ormesby z Sr. Edward Ormesby L Lord ffitz Harding L John Kelly L		
5	Earl of Clanrickd: ..	Lissnegira 1 Quarter containing of arable Shrubby and moorish Pasture }	056..0..00	114..0..00					114..0..00	Earle Clanrickard 1 qr. W
22	Earl of Clanrickd. ..	Cloonykelly 1 Quarter containing of arable and good Pasture .. }	—	117..0..00	117..0..00	Earle Clanrickard 1 qr. W				
21	Owen mc. Loughlyn Kelly	Gortesagart Gleab Land ..	—	033..0..00	033..0..00	⊕ C Land				

County Roscommon Fiarty Parish Athlone Bar :

1	Earl of Clanrickard ..	Clowneyowris 1 Qr. containing arable & Pastre: together with some oaken wood intermixt .. West Bog bounding on ye: sd: Quarter & the Quarter of— Cornagery containing .. }	026..0..00	132..0..00	132..0..00	Earle Clanrickard 1 qr: W		
3	Hamon Strange ..	Castlestrange 3 Qrs: & a half containing of good arable Pasture & meadow by name Bonneneber 1 qr. Clitagh 1 qr. Coole Cass 1 qr. Clonemoagh ½ a Qr. }	—	432..0..00	432..0..00	Richard St. George 3 qrs:		

County Roscommon Fiarty Parish Athlone Bar :

No. of Reference in ye Alphabet	Proprietors Names Anno: 1641	Denominations	Number of Acres unprofitable	Numbr. of Acres profitable	No. of profitable Acres disposed of on ye Acts	To whom soe disposed wth their Title whether by Decree, Certificate or Patent, References to ye Record thereof	No. of ye Book or Roll & of ye Page or Skin	No. of ye pittable Acres remaining undisposed
4	Sr. Charles Coote ..	Ballinturlogh 1 Qr. arable & good Pasture containing ..	—	072..0..00	072..0..00	Sr. Charles Coote 1 qr :		
5	<i>Idem</i> ..	Corenegeare 1 Quartr. arable & good Pasture .. a Parcell of pasturable wood in Controversy with ye. Qr. of Aghagour & ye quarter of farrowkelly cont. ..	024..0..00	076..0..00 024..0..00 100..0..00	100..0..00	Sr. Charles Coote 1 qr :		
6	Sr. Charles Coote ..	Coreall one quarter of arable & good Pasture .. a Parcell of good Mountaine ..	—	176..0..00 026..0..00 202..0..00		202..0..00	Sr. Charles Coote 1 qr :	
7	Earl of Clanrickard ..	Carrowkeele 1 Qr. containing of arable & Pasture wth: another Peece ..	—	094..0..00		094..0..00	Earle Clanrickard 1 qr: W	
8	Michael Bowyer ..	Carhuestellan & Lissalena 1 Quarter ..	014..0..00	106..0..00 014..0..00 120..0..00	054..0..00 056..0..00 010..0..00	Edward Browne ∇ Richard Martin ∇		

County Roscommon Fiarty Parish Athlone Bar :

9	George Crofton ..	Cloneagh aIs Clonlarge (in Moylish) 2 qrs. one quarter containing arable and Pasture ..	038..0..00	096..0..00	096..0..00	George Crofton 1 qr :		
10	Earl of Clanrickard ..	Cloonemunagh aIs Clonmeene $\frac{1}{2}$ a Quarter arable & good Pasture	—	034..0..00	034..0..00	Earle Clanrickard $\frac{1}{2}$ qr: W		
	<i>Idem</i> ..	Gortmore $\frac{1}{2}$ a Qr. ..	—	048..0..00	048..0..00	Earle Clanrickard $\frac{1}{2}$ qr: W		
11	Lord President ..	Quiltinan $\frac{1}{2}$ a Qr. (in Moylish) containing of good arable & Pasture ..	009..0..00	033..0..00 009..0..00 042..0..00	042..0..00	Lord President $\frac{1}{2}$ qr :		
12	George Crofton ..	Gortintracke $\frac{1}{2}$ a Qr. (in Moylish) Arable and Pasture containing	14..0..00	069..0..00		069..0..00	Edward Crofton $\frac{1}{2}$ qr :	
13	Sir Charles Coote ..	Clogher 1 Qr (part of Fuerty 4 Quarters — upon which the Towne of—Fuerty Standeth containing heathy & Shrubby Pasture ..	050..0..00	102..0..00	166..0..00	Sr. Charles Coote		
14		Lecarrow $\frac{1}{2}$ a Qr. (part of Fuerty) containing of arable & good Pasture ..	—	064..0..00 166..0..00				
15	<i>Idem</i> Sr. Charles Coote ..	Bracklone $\frac{1}{2}$ a Qr. containing of good heathy & moorish Pasture & some arable ..	053..0..00	096..0..00	096..0..00	Sr. Charles Coote $\frac{1}{2}$ qr.		
15	John Mc Edmond oge Kelly	Bracklone ye. other $\frac{1}{2}$ qr. good heathy & Moorish Pasture ..	010..0..00	113..0..00	113..0..00	Earle of Mountrath ∇		

County Roscommon Fiarty Parish Athlone Bar :

No. of Reference in ye Alpha-bett	Proprietors Names Anno: 1641	Denominations	Number of Acres unprofitable	Numbr. of Acres profitable	No. of profitable Acres disposed of on ye Acts	To whom soe disposed with their Title whether by Decree, Certificate or Patent, References to ye Record thereof	No. of ye Book or Roll & of ye Page or Skin	No. of ye pfitable Acres remaining undisposed
1	Lord President	Cloneyquin $\frac{1}{2}$ a Qr: containing of some good arable & Pasture together with course rough heathy Pastre. ..	088..0..00	071..0..00	071..0..00	Lord President $\frac{1}{2}$ qr:		
1 $\frac{1}{2}$	Earl of Clanrickd: ..	Camas three quarters of good arable & Pasture with 4 Parcels & Controversy containing ..	020..0..00	216..0..00	216..0..00	Earle Clanrickard 3 qrs. W		
5	Lord Presidt:	Camass one quarter cont. Arable and Pasture	—	105..0..00	105..0..00	Lord President 1 qr:		
6	Sr. Charles Coote	Emloghnegree 1 Qr. arable & good Pasture	017..0..00	114..0..00	114..0..00	Sr. Charles Coote 1 qr:		
		The great wast Bog belonging to Cooley & a wast Turlogh ..	385..0..00					
7	Bp of Elphin	Carrownemarly & Lisseville in Fiarty 2 qrs. Arable and Pasture	040..0..00	079..0..00 040..0..00 119..0..00	119..0..00	✠ B of Elphin 2 qrs:		
	Sr. Charles Coote	Coolemeene $\frac{1}{2}$ Qr:	—	054..0..00	054..0..00	Sr. Charles Coote $\frac{1}{2}$ qr:		
8	Idem	Cooley 1 Qr. containing Arable Pastre: & Meadow ..	017..0..00	102..0..00	102..0..00	Sr. Charles Coote 1 qr:		
9	Loghlyn Mc Feogh Mc. Edmd: Kelly ..	Ballincaree $\frac{1}{2}$ a Qr. (in Fuerty 4 Qrs.) arable and good Pasture cont.	013..0..00	106..0..00	106..0..00	✠ B of Elphin $\frac{1}{2}$ qr:		
16	Earl Clanrickd	Gortmore $\frac{1}{2}$ a Qr. Cont. of Arable & good Pasture	—	048..0..00	048..0..00	Earle Clanrickard $\frac{1}{2}$ qr: W		

County Roscommon Fiarty Parish Athlone Bar :

17	Sr. Charles Coote	Ballinlugg one Qr. containing of some heathy moorish Pasture with two profitable Islands ..	041..0..00	167..0..00	167..0..00	Sr. Charles Coote 1 qr:		
18	Idem	Castle Coote & Aghegadbeg three Quarters arable & Pasture cont. a Parcell of wood & woody Ground belonging to the Same .. a Parcell of wast	— 143..0..00 007..0..00*	275..0..00 283..0..00 — 558..0..00	558..0..00	Sr. Charles Coote 3 qrs:		
	Laughlyn mc. feogh mc Edmond Kelly	Moyh 1 Qr. and a half called the Cartron of Lishnatea, the Cartron of Listrem, arable & Pastre: containing	—	229..0..00	152..0..00 076..0..00 001..0..00	Earle Mountrath L Sr. Edward Ormesby L Plus		
19		Bog to ye Same containing .. A Parcell of woody & moorish Grounds in Controversy with this & ye Lands of Castle Coote containing	009..0..00 009..0..00					

County Roscommon Fiarty Parish Athlone Bar :

No. of Reference in ye Alphabet	Proprietors Names Anno: 1641	Denominations	Number of Acres unprofitable	Numbr. of Acres profitable	No. of profitable Acres disposed of on ye Acts	To whom soe disposed wth their Title whether by Decree, Certificate or Patent, References to ye Record thereof	No. of ye Book or Roll & of ye Page or Skin	No. of ye ptttable Acres remaining undisposed
20	Donnogh Mannin ½ qr: ..	Corderryhugh ½ Qr. (in Moigh) good arable and Pasture containing }	—	052..0..00	} 119..0..00	Sr. Edward Ormesby L		
21	Dermot Manin	The other half quarter of Corderryhugh containing of good arable and Pasture .. }	—	067..0..00				
				119..0..00				
22	Edward Ormsby	Tobervady 1 Qr. (in Moigh) Arable and Pasture containing .. }	—	200..0..00	200..0..00	Edward Ormesby 1 qr:		

County Roscommon Fiarty Parish Athlone Bar :

310

23	John mc. Edmond Kelly ..	Bellanecarrow ½ Qr. (in Moigh) containing of arable and Pasture	—	074..0..00	074..0..00	Sr. Edward Ormesby L		
24	Hamon Strange	Farrinekelly 1 Qr. (in Killtries) 4 Qrs Cont. of arable and Pasture A Parcell of profitble: Pasture belonging to ye Quarter of farrinekelly containing .. }	021..0..00	096..0..00 040..0..00	} 146..0..00	Mrs: Lestrangle 1 qr:		
		A Parcell of wast Bog belonging to ye same Cont. }	042..0..00	—				
		Three severall Parcels of Bog in Controversy Cont. }	023..0..00	010..0..00 146..0..00				
25	Earle of Clanrickard ..	Aghegower 1 Quartr. of (in Killtries) Arable & Pasture containing } A Parcell of Pastble. wood to the same containing } D B }	048..0..00	190..0..00 060..0..00 010..0..00 260..0..00	260..0..00	Earle Clanrickard 1 qr: z		
26	Idem	Aghagadmore 1 Qr: (in Killtries) Arable and Pasture containing A Controversy wth: Creggs in Gallwey containing }	058..0..00	118..0..00 007..0..00 125..0..00	125..0..00	Earle Clanrickard 1 qr: z		

County Roscomon Parish of Killnamanagh Boyle Bar :

311

No. of Reference in ye Alphabet	Proprietors Names Anno: 1641	Denominations	Number of Acres unprofitable	Numbr. of Acres profitable	No of profitable Acres disposed of on ye Acts	To whom soe disposed wth their Title whether by Decree, Certificate or Patent, References to ye Record thereof	No. of ye Book or Roll & of ye Page or Skin	No. of ye pfittable Acres remaining undisposed
1	Henry Clifford	Clorneganon 1 qr. Arable and Pasture Bogg	— 007..0..00	069..0..00	069..0..00	Dominick French ∇		
2		Sleaveroe 1 qr. Heathy pasture Bogg in Coffon	040..0..00 228..0..00	027..0..00 026..0..00	{ 045..2..27 007..1..13	Dominick French ∇ <i>Plus.</i>		
3		Callough 4 qrs. Arable and Pasture Arable Mossy Bogg in Coffon wth: ye Parish of Feaghboyne .. } More waste Bog in Coffon ..	— — 291..0..00 171..0..00	475..0..00 100..0..00	{ 511..0..00 044..0..00 020..0..00 040..0..00	Lord Kingston \angle Robert King ∇ Richard Martin ∇ George French ∇		
4	∇ B of Elphin	Ballegarroe als Cloondermott 1 $\frac{1}{2}$ qr: Arable and pasture Mossy Bogg Pasturable Bogg	— 013..0..00 002..0..00	075..0..00	{ 077..0..00	∇ B of Elphin $\frac{1}{2}$ qr:		
5	∇ B of Elphin	Kilnemanagh $\frac{1}{2}$ qr: Arable and Pasture Boggy Pasture Course pasture Wast Bogg	— 004..0..00 — 043..0..00	050..0..00 005..0..00 035..0..00	{ 090..0..00	∇ B of Elphin $\frac{1}{2}$ qr.		
6	∇ B of Elphin	Carrowgarrow als } 1 qr. Carrowreagh .. } Arable & good pasture .. } Pasture in Controversy with Lene- nan .. } Wast Bog	— — — — —	139..0..00 002..0..00 030..0..00	{ 171..0..00	∇ B of Elphin 1 qr.		
7		Moss and Bogg next ye Parish of Issersnoe	419..0..00	—				
8	Turlough mc Dermott ..	Tulehanatawe 1 qr. Arable and Pasture	— —	098..0..00	098..0..00	Lord Kingston \angle		
9	Sr. Robert King ..	Cloon mc Malline 1 qr. Arable and pasture	— —	071..0..00	071..0..00	Sr. Robert King 1 qr.		

County Roscomon Kilnemanagh Parish Boyle Bar :

312

10	Bryan mc Dermott .. } Tirlagh mc Dermott .. }	Fenanagh $\frac{1}{2}$ qr: Arable and pasture Fenanagh $\frac{1}{2}$ qr. Arable & Pasture	— — — —	052..0..00 052..0..00	{ 064..0..00 040..0..00	Lord Kingston \angle Richard Martin ∇		
11	Rory Grana Mc Owen } Dermott .. } Bryen mc Bryen Dermott {	Portnecrennaght } 3 qrs: Lurga & Carrowreagh } Arable and Pasture Pasture by ye Lough Another parcell wast Creevee 1 qr. Arable & Pasture Mossy Pasture to ye same Another parcell of mosse	006..0..00 012..0..00 007..0..00 019..0..00	310..0..00 006..0..00 100..0..00 006..0..00	{ 213..0..00 030..0..00 065..0..00 019..0..00 009..0..00 065..0..00 041..0..00	Lord Kingston \angle Robert King ∇ Richard Martin ∇ Hugh McTeig ffz Dermott ∇ Theobald Butler ∇ Chiddy Coote \angle Sr. Robert King $\frac{1}{2}$ qr:		
13	Sr. Robert King ..	Carrowkeile & } 2 qrs: Ardmoile } Arable and pasture Bogg pasture & meadow Mosse A Controversy wth: Creeve pasture	011..0..00 004..0..00	125..0..00 030..0..00	{ 156..0..00	Sr. Robert King 2 qrs:		

County Roscomon Kilnemanagh Parish Boyle Bar :

No. of Reference in ye Alpha-bett	Proprietors Names Anno: 1641	Denominations	Number of Acres unprofitable	Numbr. of Acres profitable	No of profitable Acres disposed of on ye Acts	To whom soe disposed wth their Title whether by Decree, Certificate or Patent, References to ye Record thereof	No. of ye Book or Roll & of ye Page or Skin	No. of ye pfittable Acres remaining undisposed
14	Terence mc Bryney Dermott	Tornegee als } 1 qr: Tonregeeh						
15	Hugh mc Con mc Dermott	Arable & pasture Finlough 1 qr. Arable		067..0..00	067..0..00	Sr. Robert King 1 qr. Lord Kingston L Theobald Butler z		
				056..0..00	055..0..00 001..0..00			

Kilronan Parish.

1	Bryen mc Dermott	Kedic als Ballymcmanus a Towne Land Cont. 4 qrs. Arable & pasture Pasturable Curragh Wast Curragh Wast Curragh betwixt Kedic & Killronan More wast Bogg	001..0..00 029..0..00 015..0..00 088..0..00	155..0..00 002..0..00	157..0..00	Sr. Charles Coote 4 qrs :		
---	------------------	--	--	--------------------------	------------	---------------------------	--	--

County Roscomon Killronan Parish aforesd : Boyle Bar :

2	Bryen mc Dermott of Carrick	Cornemucklagh 1/2 qr. pt. of ye Town Lands of Annagh Arable and pasture pasturable wood to ye same pasturable Curragh wast woods wast Bog	— 012..0..00 001..0..00 005..0..00 041..0..00	017..0..00 024..0..00 001..0..00 005..0..00	047..0..00	Sr. Charles Coote 1/2 qr.		
7	Sr. Charles Coote	Knockrany 1 qr. of Annagh Arable and pasture wood to ye Same Shrubby wood A parcell of wast to ye same	— 031..0..00 012..0..00 013..0..00	028..0..00 030..0..00 005..0..00	063..0..00	Sr. Charles Coote 1 qr.		
	Wm. Murragh Ledane	Corryard 1 Cart in Annagh Cargingower 1/3 of a Cartron pt. of ye 4 qrs : of Moghill Annagh 1 Cartron Arable and pasture Pasturable wood wood & Curragh wast Bogg Shrubby wood & mossy Rocks	008..0..00 020..0..00 004..0..00 006..0..00	032..0..00 010..0..00 006..0..00 003..0..00	051..0..00	Chidley Coote L		
	Bryen mc. Dermott	Aghocargin & } 3 Cartrons Clonteiragh } in Moyhill Arable & pasture Shrubby pasture mixt Shrubby wood	013..0..00 008..0..00	022..0..00 012..0..00 004..0..00	038..0..00	Sr. Charles Coote 3 Cart.		
	Sr. Charles Coote	Moyhill 2 qrs. & 1/2 & 2/3 of a Cartron Arable and pasture A parcell of shrubby pasture mixt wth. arable plain barren Mountain belonging to ye same Town upon Broadsleve woody Land beyond ye mountain wth. small patches of pasture pasturable woods full of Rocks.. .. more Bogg	010..0..00 040..0..00 006..0..00 040..0..00 007..0..00	068..0..00 020..0..00 012..0..00 004..0..00 011..0..00	130..0..00	Sr. Charles Coote 2 qrs. & 1/2 & 2/3 of a Cart.		

County Roscomon Killronan Parish aforesd : Boyle Bar :

	Hugh Burchall ..	Bunragh and } 2 Cartrons Coologhkeogh } in Annah Arable and Pasture		028..0..00	039..0..00	Sr. Charles Coote 3 Cart.		
	Edmond Doragh	Brunragh 1 Cart. in Annah ..		011..0..00				

County Roscomon Killronan Parish aforesd : Boyle Bar :

No. of Reference in ye Alphabet	Proprietors Names Anno: 1641	Denominations	Number of Acres unprofitable	Numbr. of Acres profitable	No of profitable Acres disposed of on ye Acts	To whom soe disposed with their Title whether by Decree, Certificate or Patent, References to ye Record thereof	No. of ye Book or Roll & of ye Page or Skin	No. of ye pfittable Acres remaining undisposed
Cashell mc Dermott Connor mc. Dwally mc Dermott Roe Hugh Birchell .. Gerald mc. Dermott Roe	Gardrumenmore 1 Cart. in Annah	123..00..00	123..00..00	Sr. Charles Coote 1 Cart.	
		Arable and pasture ..						
		Gardrumenbegg 1/3 Cart in Annah						
		Arable and pasture ..						
		Cartonreagh 1 Cart ..						
		Aghobane 1 Cart						
		Arable and Pasture ..						
		Tullaghonen 1/3 of a Cart						
		Arable and Pasture ..						
		Largah 1/2 qr.						
Arable and pasture ..	016..00..00	041..00..00	041..00..00	Geoffery French 4/ Henry McDermott Roe 23 Geoffrey French 4/ Henry McDermott Roe 17 Geoffrey French 4/ Henry McDermott Roe 41				
Connor mc Dwalty mc Dermott Roe	..	Killcarban & Mohir 2 Cartrons in Camagh	013..00..00	065..00..00	Sr. Oliver St: George L Henry McDermott Roe W	
		Lishanenallen 1 Cart & 1/3						
		Cashell 1/2 qr. in Camagh						
		Arable and pasture ..						
		pasturable wood to ye same ..						
		barren mountain pasturable in sumr: ..						
		wast Bogg ..						
		a parcell of like mountain in Controversy between Connr. mc Dwalty & Wm. Crofton ..						
		Mountain in Comon between ye Cartrons of Creaghakeragh Branreagh Coologhkeogh Uryne Cartonreagh & both Gardrums						
		Another parcell of ye same course mountn: in Controversy between Sr. Cha: Coote & ye sd: Cart. ..						
Another parcell of ye same mountain in Controversy betwixt Sr. Charles Coote & Connor mc Dwalty mc Dermott Roe ..	024..00..00	004..00..00	004..00..00					

County Roscomon Killronan Parish aforesd : Boyle Bar :

Mr: Maypowder	Mountain in Mohill	283..00..00	232..00..00	232..00..00	Sr. Charles Coote L	
		Killronan 1 qr.							
		Mountain Wood Arable & pasture							
		A parcell of Land mixt with Arable & pasture ..							
Tirlagh Diganane	Arable & pasture amongst woods and Rocks	240..00..00	080..00..00	216..00..00	B of Ardagh 1 qr.	
		Arable & pasture amongst woods and Rocks ..							
Tirlagh Diganane	Tullanaghagh 1 Cartron in Glean Trinrevagh	034..00..00	034..00..00	034..00..00	Geoffry French 4/	
		Pasturable Mountain ..							
Sr. Charles Coote Wm. Roe o Ledane & Murrough o Ledane	Greaghnaglough 1 Cart. in Glean	060..00..00	030..00..00	030..00..00	Sr. Charles Coote 1 Cart.	
		pasturable Mountain & Course pasture ..							
Sr. Charles Coote	Greagh-Carr 1/3 of a Cart. in Glean	030..00..00	009..00..00	009..00..00	Sr. Charles Coote 1/3 of a Cart.	
		Mountain woods ..							
Bryan McDermot	Altagowlane 1 Cart: in Glean	125..00..00	041..00..00	123..00..00	Sr. Charles Coote 1 Cart.	
		pasturable wood & Arable ..							
		More to ye same ..							
		Mountain in Comon between ye: Cart Tullaghagh and Creaghnaglough ..							

County Roscomon Killronan Parish aforesd : Boyle Bar :

No. of Reference in ye Alphabet	Proprietors Names Anno: 1641	Denominations	Number of Acres unprofitable	Numbr. of Acres profitable	No of profitable Acres disposed of on ye Acts	To whom soe disposed wth their Title whether by Decree, Certificate or Patent, References to ye Record thereof	No. of ye Book or Roll & of ye Page or Skin	No. of ye pfittable Acres remaining undisposed
	Sr. Charles Coote	Creaghnafearna 1 Cart. Seltinveney 1 Cartron Greagh-kinleavy 1 Cart. all in Glean Arable & pasture wast. Mountain to ye same .. Mountain in Controversy between Bryen McDermot & ye two Cart of Tullanaghagh & Greagh- naglough	147..0..00 109..0..00 06..0..00	048..0..00 030..0..00 011..0..00	089..0..00	St. Charles Coote 3 Cart.		
	Connor McDwalty McDermott Roe	Rahenereene 1/3 of a Cart in Shragh Mount ⁿ Arable Mount ⁿ in Controversy between this & ye County of Leitrim .. Mount ⁿ in Cont. between this & Sr. Cha Coote:	018..0..00 018..0..00 10..0..00	017..0..00 006..0..00 005..0..00	028..0..00	Sr. Charles Coote 1/3 of a Cart. Henry Mc: Dermot Roe W		

County Roscomon Killronan Parish aforesd : Boyle Bar :

	Sr. Charles Coote	Raighanwaine 1 Cart Tullaghanally 1 Cart. Timpane 1 Cart: Lurgan 1 Cart. Derrinsike 1 Cart. Greaghkinteiny 1 Cart all parts of Glean aforesaid Small patches of Arable more pasturable wood Mossy wood Mountain pasturable wast Bogg to ye: same More wood to ye: same Towlaght 1 Cart. part of Glean	031..0..00 045..0..00 034..0..00 200..0..00 064..0..00 036..0..00	031..0..00 020..0..00 005..0..00 033..0..00 021..0..00	110..0..00	Sr. Charles Coote 6 Cart.		
	Wm. Duff McManus & John Boy McManus	woods pasturable wast Bogg	044..0..00 012..0..00	030..0..00	030..0..00	Chidley Coote L		
	Bryen Mc.Dermott	Drumgarmore 1 Cart. Glasdromin—1 Cart Cornegree—1 Cart. All in Glean Mountain woods & Arable	225..0..00	075..0..00	075..0..00	Sr. Charles Coote 3 Cart.		
	John Boy McManus	Derringallin 1/3 of a Cart. wood & Curragh	009..0..00	004..0..00	004..0..00	Chidley Coote L		
	Sr. Charles Coote	Cross=Tuchalaght 1/2 qr. & Cross- derrynevogny 1 Cart Pasturable & some Arable Mountain to ye same	059..0..00 017..0..00	058..0..00 006..0..00	064..0..00	Sr. Charles Coote 3 Cart.		
	Terence Bryen McDermott	Carrownalta 1/2 qr. Grenan in Crosse 1 Cart. woods Arable & pasturable Mountain to ye same Mountain in Controversy between Bryen McDermott & May- powder	152..0..00 087..0..00 040..0..00	044..0..00 010..0..00 007..0..00				
	Manus Leadane	Kellouges 1 Cart in Mohill Arable & pasture mixt . ..	015..0..00	020..0..00	020..0..00	Chidley Coote L		
	Teige Reagh Leadan ✠B of Ardagh	Carrigallen 1 Cart in Mohill Arable & pasture mixt Killronan 4 qrs. lowland thereof Arable and pasture	007..0..00	016..0..00 093..0..00	016..0..00 093..0..00	Chidley Coote L ✠ B of Ardagh 4 qrs.		

County Roscomon Killronan Parish aforesd : Boyle Bar :

No. of Reference in ye Alpha-bett	Proprietors Names Anno: 1641	Denominations	Number of Acres unprofitable	Numbr. of Acres profitable	No of profitable Acres disposed of on ye Acts	To whom soe disposed wth their Title whether by Decree, Certificate or Patent, References to ye Record thereof	No. of ye Book or Roll & of ye Page or Skin	No. of ye pfittable Acres remaining undisposed
	Bryen Mc.Dermott	Carrobegg 1 Cart Arable and pasture Bogg to ye Same	005.00.00	013.00.00	013.00.00	Sr. Charles Coote 1 Cart.		
	Sr. Charles Coote	Carrowbegg 1 Cart Arable & pasture Larganboy 1 qr. Arable & pasture	017.00.00	042.00.00	042.00.00	Sr. Charles Coote 1 Cart Sr. Charles Coote 1 qr.		
	Connor McDwalty Mc.Dermott	Carrigedrean 1 qr. of ye : 4 qrs of Cross Arable & pasture	017.00.00	053.00.00	053.00.00	Henry McDermott Roe W		
	Manus reagh McManus Bonnell Bane McManus Cormuck Manus Wm. Duffe McManus Teige Oge McManus John Hay McManus Farrell McManus	Dromore 1 qr. 1/2 Cart Arable & pasture 1/2 a Cart 1/2 a Cart 1/2 a Cart 1/2 a Cart 1/2 a Cart 1 Cart wast Bogg to ye. same	006.00.00 006.00.00 006.00.00 006.00.00 006.00.00 006.00.00 012.00.00 008.00.00	012.00.00 012.00.00 012.00.00 012.00.00 012.00.00 012.00.00 024.00.00 —	096.00.00	Chidley Coote L		
	Connor McDwalty McDermott	Cowlen 2 qrs : Arable and Shrub Another parcell of Arable wast Bogg A parcell of dry Moss. Arable & pasture pasturable wood more pasturable wood Curragh dry Moss at Gobnecarra wast Bogg dry wood pasturable wood & Arable pasturable wood & Curragh Dry Mossy wood pasturable wood wast Bogg wast woods	033.00.00 027.00.00 012.00.00 050.00.00 003.00.00 001.00.00 006.00.00 003.00.00 162.00.00 002.00.00 030.00.00 009.00.00 006.00.00 030.00.00 347.00.00	090.00.00 061.00.00 — 015.00.00 022.00.00 004.00.00 001.00.00 — 002.00.00 019.00.00 004.00.00 003.00.00 023.00.00 — 007.00.00	ye : acres sett of on ye: other- side			

County Roscomon Killronan Parish aforesad : Boyle Bar :

	Connor McDwalty Mc Dermott	part of Cowlen 2 qrs : aforesd : Arable and pasture wast Bogg pasturable woods wth. some spotts of Arable wast Bog in ye same wood Another parcell of wood A parcell of wast woods A parcell of wast Bog & wood Another parcell of wast Bog A small parcell of Arable pasturable woods Arable & pasturable woods	010.00.00 025.00.00 001.00.00 — 008.00.00 008.00.00 017.00.00 — 030.00.00 —	006.00.00 020.00.00 005.00.00 006.00.00 004.00.00 001.00.00 020.00.00 006.00.00	321.00.00	Henry McDermott Roe W		
--	----------------------------	--	--	--	-----------	-----------------------	--	--

Ardcarne Parish

1	Tumultagh McHugh	Ardglasse 1 qr. Arable Moorey pasture Moorey pasture in Controversy wth: Rodger Badger wast Bogg more wast Bogg Moorey pasture in Controversy wth: Charles Mc: Dermott More by Distribucon.	003.00.00 — 011.00.00 017.00.00 — — —	112.00.00 003.00.00 002.00.00 — 002.00.00 — 006.00.00	119.00.00 006.00.00 100.00.00	Sr. Oliver St. George L Sr. Oliver St. George # Henry Mc: Dermot Roe W		
---	------------------	--	---	---	-------------------------------------	--	--	--

County Roscomon Ardcarne Parish aforesaid Boyle Bar :

No. of Reference in ye Alphabet	Proprietors Names Anno: 1641	Denominations	Number of Acres unprofitable	Numbr. of Acres profitable	No of profitable Acres disposed of on ye Acts	To whom soe disposed wth their Title whether by Decree, Certificate or Patent, References to ye Record thereof	No. of ye Book or Roll & of ye Page or Skin	No. of ye pfittable Acres remaining undisposed
2	Charles McDermott	Cargore ½ qr. Kenclare ½ qr. Arable & pasture wast Bogg Moory pasture Bogg in Comon to this qr. & Carrowbegg	018..0..00 003..0..00 018..0..00	104..0..00 004..0..00	108..0..00	Thomas Loyd L		
3	Wm : Molloy	Carrowbegg and Ardsallagh als Ardglas } 1 qr. Arable and pasture Moory pasture	001..0..00	131..0..00 001..0..00	122..0..00 010..0..00	Thomas Loyd L Geoffry French z		
4		Camur in Tineregh 1 Cart .. Arable & pasture		029..0..00	029..0..00 011..0..00	Thomas Loyd L George French z		
5	Wm : Molloy	Umure in Ballymcmurrough ½ qr.		051..0..00	051..0..09	Lord Kingston L		
6	Wm. Molloy & Tumultagh oge mcHugh Dermott	Tewrough 3 Cart pasture		059..0..00	059..0..00	Thomas Loyd L		
7	Wm. Molloy	Larro in Ballymcmurrough ½ qr. Arable		055..0..00	055..0..00	Lord Kingston L		
8	Charles mcBryen mcDermot	Lishgrehan ½ qr. arable	033..0..00		033..0..00	Lerd Kingston L		
9	Wm. Molloy	Arcondre 1 qr. in Ballyregan 4 qrs. Arable		087..0..00	087..0..00	Lor t Kingston L		
10	Bryen McDermott	Ardlarien 1 qr. Ards 1 qr Urlare & Knockvally 1 qr. pasture Bogg A Controversy wth. M ^r Geo: Crof- ton more Controversy wth. him ..	007..0..00 020..0..00 —	253..0..00 002..0..00 001..0..00	256..0..00 085..0..00	Ld. Kingston L Robert King z		
12	George Crofton	Knocknepest ½ qr. in Ballym- murrough Pasture wast Bogg in Comon	007..0..00	033..0..00	033..0..00	Edward Crofton ½ qr.		

County Roscomon Ardcarne Parish aforesaid Boyle Bar :

11	Henry mcDermott Roe	Shemohill 1 qr. Carrowmore 1 qr. Ardneskin 1 qr. Ardcrannagh ½ qr. Rushin ½ qr. Pasture wast Bogg	011..0..00	316..0..00	316..0..00 010..0..00	Lord Kingston L Geoffry French z		
13	Terence Bryen mcDermott	Carrownegashell 1 qr. Ellagh 1 qr. Cargin als Carginolt 1 qr. Mulloge 1 qr. Pasture Bogg	007..0..00	334..0..00	283..0..00 051..0..00	Lord Kingston L Robert King z		
14	Terence Bryen mcDermott	Creeve 1 qr. of Carrick 4 qrs. Pasture Hazle wood	039..0..00	086..0..00 038..0..00	124..0..00	Ld Kingston L		
15	✠ B of Elphin	Knockmone ½ qr. in Ardcarne .. Arable and pasture more a Controversy		083..0..00 002..0..00	085..0..00	✠ B of Elphin ½ qr.		

County Roscomon Ardcarne Parish aforesaid Boyle Bar :

No. of Reference in ye Alpha-bett	Proprietors Names Anno: 1641	Denominations	Number of Acres unprofitable	Numbr. of Acres profitable	No. of profitable Acres disposed of on ye Acts	To whom see disposed with their Title whether by Decree, Certificate or Patent, References to ye Record thereof	No. of ye Book or Roll & of ye Page or Skin	No. of ye pfitable Acres remaining undisposed
16	Roger Badger	Knocknicker ½ qr. (in Clonebrien) Pasture A Controversy wth: ye: B of Elphin		034..0..00 004..0..00	} 038..0..00	Roger Badger ½ qr:		
17	B of Elphin	Farrenderran 1 qr. in Ardcarne Pasture Controversy wth. Roger Badger		157..0..00 002..0..00		} 159..0..00	B of Elphin 1 qr.	
18	Earle Clanrickard	Farenecalliagh ½ qr. in Ardcarne Pasture		055..0..00	055..0..00		Earle Clanrickard ½ qr. W	
20	Bryen Mc. Dermot	Clonebrien 3½ qrs: Arable and Pasture	034..0..00	100..0..00	100..0..00	Ld: Kingston L		

County Roscomon Ardcarne Parish aforesd: Boyle Bar :

321

19	John Comon Bryen Mc. Dermott	Lismulkeare 1 qr. Arable and Pasture A Controversy wth. Bryen mcDermott Ardkeine		060..0..00 005..0..00 020..0..00	} 065..0..00	Ld. Kingston L		
21	B of Elphin	Farenimigraff 1 qr. in Ardcarne Pasture pasture in Controversy wth Bryen mcDermott more controversy <i>supra</i>	003..0..00	080..0..00 008..0..00 019..0..00		} 107..0..00	B of Elphin 1 qr.	
22	B of Elphin	Ballygurdon ½ qr. Rocky pasture more by Distribucon	025..0..00	078..0..00 009..0..00	087..0..00		B of Elphin ½ qr.	
23	Terence mcBryen Dermott	Portnedarragh 1 qr. Urlanagh 1 qr. Killeydy 1 qr. Knocklogin ½ qr. all in Clonebrien Arable and pasture wast Bogg Pasturable wood Island of Hazlewood another Island of Hazlewood another Island of woods wthin ye same Bogg another Hazlewood in ye Bogg A Turlough wthin ye: same The wast Bogg aforemened A Hazle Grove in ye sd Bogg	060..0..00 020..0..00 021..0..00 003..0..00 006..0..00 001..0..00 107..0..00 003..0..00	165..0..00 057..0..00 006..0..00 002..0..00 004..0..00 001..0..00 001..0..00 006..0..00	} 224..0..00 018..0..00	Ld: Kingston L Theobald Butler z		
24	Earle Clanrickard	Crevnegalliagh ½ qr. in Ardcarne Pasturable wood A Turlogh to ye: same	010..0..00 003..0..00	027..0..00 003..0..00		030..0..00	Earle Clanrickard ½ qr. W	

County Roscomon Ardcarne Parish aforesd: Boyle Bar :

322

25	Terence Bryen mcDermott	Knockbrack 1 qr. Longford 1 qr. both parts of Carrick Pasture A Hazle Grove A Turlogh wch. may be made good meadow A small Hazle Grove A Bog pt. profitable in Sumner A wast Bogg	016..0..00 004..0..00 002..0..00 020..0..00 031..0..00	180..0..00 045..0..00 009..0..00 005..0..00 007..0..00	} 146..0..00 100..0..00	Lord Kingston L Robert King z		
----	-------------------------	--	--	--	----------------------------	----------------------------------	--	--

County Roscomon Ardcarne Parish aforesd : Boyle Bar :

No. of Reference in ye Alphabet	Proprietors Names Anno: 1641	Denominations	Number of Acres unprofitable	Numbr. of Acres profitable	No of profitable Acres disposed of on ye Acts	To whom soe disposed wth their Title whether by Decree, Certificate or Patent, References to ye Record thereof	No. of ye Book or Roll & of ye Page or Skin ¹	No. of ye pfitable Acres remaining undisposed
26	Bryen mcDermott	Loortane ½ qr. wood pasture	003..0..00	018..0..00	026..0..00	Lord Kingston L		
		Hazle Grove		006..0..00				
		An Island in Lough Rey called Crenackmore pasture ..		002..0..00				
27		Cloonekilly ½ qr. Pasture		008..0..00				
28		An Island in Lough Rey call'd Inchanegro pasture ..		006..0..00				
	A wast Bogg ..	002..0..00	023..0..00	Lord Kingston L				
	The Island in Lough Rey called Inchymore being part of Drumcormuck pasture ..	006..0..00						
	Another Island belonging to Inchymore pasture ..	001..0..00						
29	Roger Badger ..	Knocknicker ½ qr. Pasture	318..0..00	032..0..00	035..0..00	Roger Badger ½ qr.		
	An Island in ye Bogg	003..0..00						
30	✠ B of Elphin	Killelin 1 qr. Knockdample 1 qr. In Ballynegall pasture mixt ..		174..0..00	174..0..00	✠ B of Elphin 2 qrs.		

County Roscomon Ardcarne Parish aforesd : Boyle Bar :

31	Wm. Molloy ..	Clegnee 1 qr.	025..0..00	076..0..00	111..0..00	Lord Colloony L Chidly Coote ¾	111..0..00	[ACRES]	
		Cloonecaldry Carginmoile Drumbrick Drumdamp & Coreclintrey							
		Shrubby pasture ..							003..0..00
		Stony Pasture							004..0..00
		wast Bogg							005..0..00
		Another parcell of wast Bog							
		An Island in ye Bog called Clonecumer is pasture ..							007..0..00
		An Island in ye Bog called Dereadoo pasture wood ..							002..0..00
	An Island in ye Bog called Cloonegrehan Arable and Hazle Shrub ..	020..0..00							
32	Wm : Molloy ..	Knockdonnell } 3 Cart	020..0..00	060..0..00	069..0..00	Lord Colloony L Chidley Coote ¾	069..0..00		
		Gloories and Knockglas							
		Arable and pasture ..						007..0..00	
		A wast Curragh ..						011..0..00	
		Another wast Curragh						018..0..00	
	A wast Bogg ..		009..0..00						
	More by Distribucon ..								
33		Lurge 3 Cart.	030..0..00	226..0..00	148..0..00	Lord Colloony L Chidly Coote ¾	148..0..00		
		Ternemintre Derenagarran							
		Drumcane & Cloonecaldry wood pasture & Curragh ..						009..0..00	
		A wast						015..0..00	
		Another wast Bogg ..						226..0..00	

County Roscomon Ardcarne Parish aforesaid Boyle Bar :

34	Terence Bryen mcDermot	Derrin ¼ of a Cart in Ballyformoile ..	008..0..00	008..0..00	008..0..00	Lord Colloony L Chidly Coote ¾	008..0..00	
		Arable						
		Ballyformoile west 2 qrs.						
		Aghilly 1 Cart						186..0..00
		Knockcroghery 1 Cart Tullanehaha and Clonemucklagh } 1 Cart						186..0..00

¹ The figures appearing in this column represent, in this instance, areas of lands granted, under Commission of Grace, to Chidley Coote; see pp. 38-9, Abstract of Grants, Commission of Grace, Chas. II—Jas. II; Rep. Comms. P.R.I., 1835.

County Roscomon Ardcarne Parish aforesaid Boyle Bar :

No. of Reference in ye Alphabet	Proprietors Names Anno: 1641	Denominations	Number of Acres unprofitable	Numbr. of Acres profitable	No of profitable Acres disposed of on ye Acts	To whom soe disposed wth their Title whether by Decree, Certificate or Patent, References to ye Record thereof	No. of ye Book or Roll & of ye Page or Skin ¹	No. of ye pfitable Acres remaining undisposed
							1—See note (1) on p. 137 as to contents of this column	
							[ACRES]	
34½		Bracklonmore 1 Cart Moory wood profitable in Summer time	088..0..00	020..0..00	020..0..00	Lord Colloony L Chidly Coote 7	020..0..00	
35	Wm: Molloy	Derry mcDooglass and Derremargill in Ballyformoile Islands in Bogg A wast Bogg Derrinrana Island Alder & Birch little profitable	072..0..00	016..0..00	016..0..00	Lord Colloony L Chidly Coote 7	016..0..00	
36			560..0..00					
37			035..0..00	008..0..00	008..0..00	Lord Colloony L Chidly Coote 7	008..0..00	
38	Wm. Molloy	Derrinaheld Island Moory woods & Moss all wast in severall parcells	269..0..00					
39		Dervogh Moss & Moory woods Moory woods	012..0..00 001..0..00	006..0..00	006..0..00	Lord Colloony L Chidly Coote 7	006..0..00	
40	Wm. Molloy and Bryen Dermott	Keelogs and other parcells in Ballyformoile More by Distribucon	725..0..00	100..0..00 018..0..00	118..0..00	Lord Colloony L Chidly Coote 7	118..0..00	
41			017..0..00 575..0..00	049..0..00				029..0..00 020..0..00

County Roscommon Ardcarne Parish Boyle Barony.

42	Bryan mc: Dermot All Farmoye is now made by reducemt. as 900 acres profitable: & 1932 acres as unprofitable	Tullenihunchen, Tullygrenagh Creaghduffe Tullevall Knocknecoragh Gortnegrehir Drumsellagh & Cratt 5 Cartrons whereof 3 half Cartrons Cleenebeg Clenemore Aghnecarte Arable and Pasture Arable and Pasture More a Turlogh Two Islands in the Bog wast Bog more Bog more a Controversy with Roger Bodger	020..0..00	059..0..00 161..0..00 002..0..00 002..0..00	226..0..00	Chidley Coote L				
				003..0..00						
				005..0..00						
				027..0..00						
				—			002..0..00			
							226..0..00			
1		Bryan mcDermot ..	Great tall thick woods of Aghrefinagan	155..0..00			155..0..00	155..0..00	Chidley Coote L	
2			Aghrefinagan 1 Qr. Arable and Pasture A Parcell of mosse Cont. Another parcell of mosse Cont. A woody hill & Course Pasture	— 009..0..00 016..0..00 009..0..00			085..0..00 — — 020..0..00	003..0..00 260..0..00	Robert King 7 Lord Kingston L	
			Part of Ballyfarmoyie north East 2 Qrs.	—			096..0..00	096..0..00	Lord Colloony L Chidly Coote 7	096..0..00
3		Bryan mcDermot ..	Dromcormuck ½ a Qr. thick woods most part hassell pasture Two Parcells of mosse arable & shruby stony Pasture	019..0..00 008..0..00			030..0..00 010..0..00			

County Roscomon Ardcarne Parish Boyle Bar :

No. of Reference in ye Alphabet	Proprietors Names Anno: 1641	Denominations	Number of Acres unprofitable	Numbr. of Acres profitable	No of profitable Acres disposed of on ye Acts	To whom see disposed wth their Title whether by Decree, Certificate or Patent, References to ye Record thereof	No. of ye Book or Roll & of ye Page or Skin	No. of ye pfitable Acres remaining undisposed
		Another parcell of mosse wood and Curragh boggy Cont. .. Dry mosse by Loughkea ..	002..0..00 004..0..00 007..0..00	002..0..00 — —				
4	Tumultogh oge mcTumultogh mcHughe	Killfaghne 1 Quarter Ara : & wet rushie Stony Pasture containing ..	030..0..00	100..0..00	042..0..00	Sr. Oliver St. George L		
5		thick tall woods half Pasture .. with Bog mixt .. Two Parcels of mosse ..	085..0..00 020..0..00	085..0..00 —				
6	Willm. O Mulloy ..	Tawnecrisse alias Tawnedrissoge ½ Cart. of Crosna ara : & Pasture ..	—	021..0..00	185..0..00	Sr. Oliver St. George L		
7		Mogher 1 Cartron of Crosna arable & rocky moorish Pastre : .. Mosse Bog in Comōn ..	— 029..0..00	050..0..00				
8	Kedagh mcConner oge mcDermot	Derrydoray 1 Cartron of Crosna arable & rocky moorish Pasture .. Pasturable wood to ye same .. thick tall woods .. Mosse & Bog in common ..	— 021..0..00 016..0..00 029..0..00	046..0..00 021..0..00 016..0..00				
9	Henry mcDermot Roe ..	Crosna 1 Cartron & a ½ arable & Rocky Pasture ..	—	070..0..00				
10		Aghalature 1 Quartr. of ye : half Towne of Crosna Arable and Pasture ..	—	058..0..00				
11		Derrobroane wood part Pasturable a Parcell of Stubby Pasture .. Derrevoge wood Pasturble : .. Tall thick woods ½ profitble : .. Wast mosse and Bog .. more by Distribution Book ..	010..0..00 005..0..00 004..0..00 024..0..00 100..0..00 —	044..0..00 008..0..00 012..0..00 040..0..00 — 002..0..00				
				388..0..00	093..0..00 298..0..00	Sr. Oliver St. George L Theobald Dillon W		
12	Henry mcDermot Roe ..	Cloonboyher 4 Qrs. a Parcell of arable .. a Parcell of mosse to ye same ..	— 014 .0. 00	241..0..00				

County Roscommon Ardcarne Parish Boyle Bar :

Henry McDermott roe aforesd : ..	More mosse with ye aforesaid 4 Quarters .. another parcell of wast mosse Bog A Cartron & a half of arable con- taining of tall thick woods with 2 or 3 patches of arable of about 16 acres .. Another parsell belonging to the said Cartron & a half .. wast mosse next Agherefinegan .. more mosse containing .. a Parcell of wood called Derene- sheere ..	011..0..00 013..0..00 069..0..00 006..0..00 009..0..00 006..0..00 007..0..00	— — 100..0..00 014..0..00 — — 012..0..00
-------------------------------------	--	--	--

County Roscommon Ardcarne Parish Boyle Bar :

No. of Reference in ye Alphabet	Proprietors Names Anno: 1641	Denominations	Number of Acres unprofitable	Numbr. of Acres profitable	No of profitable Acres disposed of on ye Acts	To whom soe disposed wth their Title whether by Decree, Certificate or Patent, References to ye Record thereof	No. of ye Book or Roll & of ye Page or Skin 1	No. of ye pfittable Acres remaining undisposed 1	
	[Henry Mc Dermott Roe]	Tall thick woods called Derefada wast mosse by Derefadda .. Cordere dry pasture woods .. wast mosse and Bog next Agholateene .. Great tall woods within ye Bog .. more wast mosse & Bog Cont. .. a Parcell of wood within ye aforesaid Bog called Leagherry Tall dry woods in pt. pasturable by ye River .. more arable & good Pasture .. a Parcell of arable called Derresto Kane .. another Parcell of arable and stubby Pasture .. more wast mosse & Bog .. Arrable by Lough Skeane & a house .. another Parcell of arable & Stubby Pasture by Lough Skean .. Tall dry woods .. more wast mosse & Bog .. more tall thick woods .. another Parcell of mosse more arable containing .. Arable & Pastre: about ye Church of Clonboyher ..	011.0.00 053.0.00 004.0.00 070.0.00 020.0.00 200.0.00 004.0.00 012.0.00 — — — — 088.0.00 — — 013.0.00 011.0.00 014.0.00 014.0.00 — —	022.0.00 — 016.0.00 — 032.0.00 — 007.0.00 024.0.00 028.0.00 005.0.00 009.0.00 022.0.00 015.0.00 040.0.00 — 020.0.00 — 005.0.00 077.0.00		240.0.00 133.1.00 090.2.24 129.0.00 081.0.00	Chidley Coote L Lord Colloony L .. Henry McDermott Roe W .. Earle Mountrath 3 Cart. George French z	Chidly Coote z	[ACRES] 133.0.00
			689.0.00						

1—See note (1) on p. 137 as to contents of these columns

County Roscommon Ardcarne Parish Barony Boyle

9½	Bp of Elphin	Killine 1 Quarter most part woody ye rest reasonable Pasture containing .. A Dryne of wood lying in ye aforesaid great bog belonging to this quarter containing ..	— —	192.0.00 008.0.00				
			200.0.00		200.0.00	✠ B of Elphin 1 qr.		

Boyle Parish

1	Farrell O Gara & Sr. Robert King	Rockwood and some Bog which Sr. Robert King doth challenge from O Gara's Land but in O Gara's possession ..	064.0.00	064.0.00				
2		Another Parcell of Course rough mountain challenged by Sr. Robt. King from O Gara containing ..	241.0.00	050.0.00 114.0.00	114.0.00	Sr. Robert King 1 qr.		
3	Sr. Robt. King	Leaghcarrow 1 Qr. Arable and Pasture Cont. .. Moss and Bog in Coffin ..	— 078.0.00	048.0.00	048.0.00	Sr. Robert King 1 qr.		
4	Idem	Knockdooe 1 Qr. arable & good Pasture ..	—	032.0.00	032.0.00	Sr. Robert King 1 qr.		
5	Idem	Knockanroe 1 Qr. Arable and Pasture ..	—	063.0.00	063.0.00	Sr. Robert King 1 qr.		

Boyle Parish

No. of Reference in ye Alphabet	Proprietors Names Anno: 1641	Denominations	Number of Acres unprofitable	Numbr. of Acres profitable	No of profitable Acres disposed of on ye Acts	To whom see disposed wth their Title whether by Decree, Certificate or Patent, References to ye Record thereof	No. of ye Book or Roll & of ye Page or Skin	No. of ye pfitable Acres remaining undisposed
6	<i>Idem</i> [Sir Robt. King] ..	Ardnagaiman 1 Qr. arable & Pasture part of Knockanroe containing }	—	061..0..00	061..0..00	Sr. Robert King 1 qr.		
7	<i>Idem</i>	Ardmehane 1 Quartr. Arable and Pasture }	—	051..0..00	051..0..00	Sr. Robert King 1 qr.		
8	<i>Idem</i>	Knocknecloyhe 1 Qr. Arable and Pasture }	—	047..0..00	047..0..00	Sr. Robert King 1 qr.		

County Roscommon Boyle Parish Barony Boyle

9	Sr. Robt. King	Ardmore three Carts arable and good pasture } Moss & bog in Coffon }	— 013..0..00	058..0..00	058..0..00	Sr. Robert King 3 Cart.		
11	<i>Idem</i>	Cloonegrange 1 Cart. and 1 Cart in Clonemege arable and good Pasture }	—	029..0..00	029..0..00	Sr. Robert King 1 Cart.		
10	<i>Idem</i>	Ardsolliagh and Ardnaglin 1 Qr. Arable and good Pasture } Mos & Bog in Common }	— 073..0..00	032..0..00	032..0..00	Sr. Robert King 1 qr.		
12	<i>Idem</i>	Killnebrannagh 1 Cart arable and Pasture Cont. } wood ye better part Pasture } wast mosse and Bog } More wood Pasturable between ye Bogs }	— 013..0..00 038..0..00 006..0..00	014..0..00 030..0..00 012..0..00	056..0..00	056..0..00	Sr. Robert King 1 Cart.	
13	<i>Idem</i>	Derremaquirke 1 Qr. arable & pasture } Wast moss & Bog by ye Lough a Grove of Pasturable wood } More wast bog by ye Lough }	— 023..0..00 019..0..00 006..0..00	062..0..00 019..0..00	081..0..00	018..0..00	Sr. Robert King 1 qr.	
14	<i>Idem</i>	The Curlews mountain being Course & long heath little better then wast }	1,685..0..00	200..0..00				
15		Mountain wood ye greater half whereof is very Rocky }	20..0..00	058..0..00	258..0..00	258..0..00	Sr. Robert King 2 qrs:	
16		Tenecarrow & Teaghwoyne arable Mosse next Killnebrannagh } another parcell of mosse } Thick tall woods thereunto ye half little better then wast } another Parcell of wast moss }	— 004..0..00 011..0..00 040..0..00 047..0..00	019..0..00 — 019..0..00				
17		Rocky stony mountain but in part pasturable }	067..0..00	067..0..00				
18		Arable & Pasture but very full of stones } A Parcell of Turfe mosse }	047..0..00 008..0..00	047..0..00 —				

County Roscommon Boyle Parish Boyle Baro :

No. of Reference in ye Alphabet	Proprietors Names Anno: 1641	Denominations	Number of Acres unprofitable	Numbr. of Acres profitable	No of profitable Acres disposed of on ye Acts	To whom soe disposed wth their Title whether by Decree, Certificate or Patent, References to ye Record thereof	No. of ye Book or Roll & of ye Page or Skin	No. of ye pfittable Acres remaining undisposed
19	Sr. Robt. King	a Parcell of Turfe mosse .. Arable by ye River Boyle .. Another parcell of arable lying on ye south side of Boyle being pt. of Tinecarrow }	008..0..00 —	— 021..0..00 033..0..00	206..0..00	Sr. Robert King 2 qrs.		
20	Bp of Elphin	Brinedram 1 Qr. Arable and Course Pasture with some shrubby wood upon ye north side ye River A small Parcell of wast mosse of Binedrum }	— 005..0..00	100..0..00 —				
21		Brinedrum Cont. 270 acres of which there is of arable about $\frac{1}{4}$ & ye rest heath & course Pasture .. }	—	270..0..00	370..0..00	* B of Elphin 1 qr.		
22		Heathy moorish Pasture of Lisherdra }	—	071..0..00				
23		Lisherdra Qr. arable and good Pasture }	—	282..0..00	353..0..00	* B of Elphin 1 qr. * B of Elphin 2 qrs.		
24	Sr. Robt. King	Carrowmore and Corbally 2 Qrs. Arable and Pasture }	—	442..0..00				
24	Idem	Grangeagh 2 Qrs. Arable & Pasture	—	272..0..00	272..0..00	Sr. Robert King 2 qrs.		
	Idem	A Parcell of arable & meadow ..	—	034..0..00				
	Idem	Killerdoo 1 Cartron of arable and Pasture } wast mosse and Bogg } Bog & mosse in Common } a Parcell of meadow & Pastre. in ye said mosse }	019..0..00 331..0..00 —	— 027..0..00	040..0..00	Sr. Robert King 1 Cart		
26	Idem	Grangbegg 1 Qr. Arable and Pasture	—	093..0..00				
27	Idem	Leame & Turloghboy 2 Qrs. & $\frac{1}{2}$ Arable & Pasture } Mosse & Bog in Common }	018..0..00	207..0..00	207..0..00	Sr. Robert King 2 qrs. & $\frac{1}{2}$		
28	Idem	Knocknecally a/s Carrowgarve 1 Qr. Cloonmonagh Carrowne- geera Carrownefeere Legnadow and Mannagh arable & Pas- ture }	—	303..0..00				

County Roscommon Boyle Parish Boyle Bar :

29	Sr. Robt. King	Two Parcells of mosse a Turfe Bog containing }	005..0..00 009..0..00	— —	114..0..00	Sr. Robert King 1 qr.		
30	Idem	Carrowtrasna 1 Qr.	—	114..0..00				
	Idem	Knockadowe 1 Qr. Arable and Pasture Cont. .. }	—	116..0..00	116..0..00	Sr. Robert King 1 qr.		

County Roscommon Boyle Parish Boyle Bar :

No. of Reference in ye Alphabet	Proprietors Names Anno: 1641	Denominations	Number of Acres unprofitable	Numbr. of Acres profitable	No. of profitable Acres disposed of on ye Acts	To whom soe disposed wth their Title whether by Decree, Certificate or Patent, References to ye Record thereof	No. of ye Book or Roll & of ye Page or Skin	No. of ye pfittable Acres remaining undisposed
31	<i>Idem</i> [Sir Robt. King] ..	Drom ½ Qr. Dereneley Tirvane } 1 Qr. Killanley Ardkeene 1 Qr. } Tubercane 1 Qr. Badright 1 Qr. } Fanne 1 Qr. Ardcarne 1 Qr. } Clonamonaght 1 Qr: } Bog Pasture & some Bog Meadow } by Mr. Harrisons house } a Parcell of medow by Mr. } Harrisons }	— 005..0..00 —	943..0..00 020..0..00 003..0..00				
				966..0..00	966..0..00	Sr. Robert King 5 qrs : & ½		
32	<i>Idem</i>	Mackmoyne in part arable & } Shrubby Pasture }	—	051..0..00	051..0..00	Sr. Robert King ½ qr.		
33	<i>Idem</i>	Tullogh als Boyle 1 Qr. arrable } and Pasture } Shrubby wood Pasture of Tullogh } the scituation of ye Abby and } Towne of Boyle }	— 048..0..00 —	083..0..00 048..0..00 013..0..00				
				144..0..00	144..0..00	Sr. Robert King 1 qr.		
35	<i>Idem</i>	The Park upon ye North side of } ye River being Course rough } wood & rocky Pasture }	—	370..0..00	370..0..00	Sr. Robert King 1 qr.		
36	Bryan mc Dermot ..	BallemcGrew 4 Qrs. arable and } good Pasture } a Parcell of Turf Bog } a Parcell of meadow in Contro- } versy wth Sir Robt : King .. } a Parcell of arable in Contro with } m ^c Crofton's Lands } thick mountain woods ye ½ whereof } Pastble : but som what stony ye } other little better than wast .. }	— 002..0..00 — — 085..0..00	512..0..00 001..0..00 002..0..00 084..0..00				

County Roscommon Boyle Parish Boyle Baro :

	Bryan mc Dermot ..	A Parcell of arable and meadow } by ye River } Bog Pasture and some Bog wood } by the River }	— 009..0..00	003..0..00 008..0..00				
38		A Parcell of wood half Pastur- } able challenged by Sr. Robert } King } a Parcell of Pasturable wood } in Controversy with Sr. Robert } King }	021..0..00 006..0..00	043..0..00 006..0..00				
39		Erras wood being reasonable thick } wood but somewhat Boggy be- } longing to Erris ye greater ½ } pasturable } Another Parcell of woody moun- } tain challenged by Sr. Robert } King }	194..0..00 022..0..00	194..0..00 040..0..00				
				893..0..00	893..0..00	Sr. Robert King 4 qrs :		

County Roscommon Boyle Parish Boyle Baro :

No. of Reference in ye Alphabet	Proprietors Names Anno: 1641	Denominations	Number of Acres unprofitable	Numbr. of Acres profitable	No of profitable Acres disposed of on ye Acts	To whom soe disposed wth their Title whether by Decree, Certificate or Patent, References to ye Record thereof	No. of ye Book or Roll & of ye Page or Skin	No. of ye pfitable Acres remaining undisposed
40	Owen m ^c Conner m ^c Dermot	Ballemullane 2 Qrs: arable & Pasture Woods & Bogs intermixt little better then wast wood & Bog intermixt ½ Pasturable wast Bogs more woods Pasturable ½ little better then wast Tall thick woods of Aghacara ¼ profitable	— 124.00.00 034.00.00 014.00.00 030.00.00 231.00.00	110.00.00 061.00.00 034.00.00 — 005.00.00 077.00.00				
41		Aghacarra 2 Qrs: arable & Course rushey Pasture another parcell of arable a Parcell of mosse & Bog mountain a Parcell of Gall Bog a Skirt of thin wood Pasture another little Parcell mosse: Rocky Pasture and Some Bog	101.00.00 — 016.00.00 003.00.00 22.00.00 10.00.00 006.00.00	101.00.00 018.00.00 — — 022.00.00 — 002.00.00	439.00.00	436.00.00 100.00.00	Lord Kingston L Robert King z	

County Roscommon Kilbrine Parish Boyle Baro :

1	Geo: Crofton	Aghanasworne 1 Qr. Great tall thick woods and Bog mixt arable by Loughkee Cont. wast mosse and Bog Cont. another parcell of arable another Parcell of mosse wast more wast Bog & mosse	210.00.00 — 014.00.00 008.00.00 021.00.00 019.00.00	105.00.00 014.00.00 — 008.00.00 —				
				127.00.00	127.00.00	Edward Crofton 1 qr.		
3	Sr. Robt: King	Derremana ½ a Cart: tall thick wood and Bog mixt containing	023.00.00	022.00.00	022.00.00	Sr. Robert King ½ a Cart.		
4	Bryan mcDermot	Smutternagh ½ of Qr. arable & stony pasture Tall thick woods & Boggs intermixt Smutternagh ¾ of a Qr. arable & stony Pasture Tall thick woods and Boggs intermixt	— 029.00.00 — 058.00.00	025.00.00 029.00.00 050.00.00 058.00.00	046.00.00 062.00.00 054.00.00	Geoffrey French z Lord Kingston L Sr. Robert King 1 Cart.		
				162.00.00				
1	Bp Elphin	Ballenigall half a Town Land containing of good Pasture on which stands ye Town Knockuicker more a small Island in a Bogg good Pasture contain	— —	077.00.00 001.00.00				
				078.00.00	078.00.00	* B of Elphin ½ qr.		

County Roscommon Kilbrine Parish Boyle Baro :

No. of Reference in ye Alphabet	Proprietors Names Anno: 1641	Denominations	Number of Acres unprofitable	Numbr. of Acres profitable	No of profitable Acres disposed of on ye Acts	To whom soe disposed with their Title whether by Decree, Certificate or Patent, References to ye Record thereof	No. of ye Book or Roll & of ye Page or Skin	No. of ye pfittable Acres remaining undisposed
2	George Crofton	Fananeryn Killogs & Killbrane 3 Qrs. upon which stands ye walls of Killbrine Parish Church and a faire dwelling House containing of good Pasture more a Turlogh in Controversy with Bryan mcDermot being moory ground containing also another Controversy of the same nature Cont. more a Parcell of arable a Turlogh seldome profitble: ..	— 004..0..00 001..0..00 — 012..0..00	267..0..00 002..0..00 001..0..00 011..0..00 006..0..00				

County Roscommon Kilbrine Parish Boyle Baro :

		more a wast Bog containing more a parcell of hazel wood called Drumono Cont. more another Parcell of hazel wood of Drumans more another Parcell of hazell wood cal'd Drumans more an Island in Loughkey cal'd Trinity Isle upon wch. is a ruinated abby containing of Pasture	65..0..00 — — — —	007..0..00 006..0..00 020..0..00 001..0..00				
3	Bryan mcDermot	Ballikimigan 2 Qrs : a Parcell of good Pasture more by Distribution	— —	233..0..00 002..0..00	203..0..00 020..0..00 010..0..00 002..0..00	Edward Crofton 3 qrs : Lord Kingston L Geoffrey French z Robert King z plus		
2	Idem	Derretone ½ a Cartron tall thick woods and Bog mixt wast mosse	027..0..00 014..0..00	026..0..00 —				

Estersnowne Parish

1	Terence mcDermot	Fasse & Ardcocke 2 Trines containing of Arab: and good Pasture more a Parcell of Meadow more a Parcell of moory Pastr. thereunto belonging in manr wast except in a dry Summer.. .. more a Parcell of wast Bog	— — 018..0..00 073..0..00	178..0..00 008..0..00 014..0..00 —				
2	George Crofton	Estersnowne 1 Or. upon which stands the walls of the Parish Church & a Water Mill containing of Pasture more a Parcell of wast Bog within ye Same containing	— 005..0..00	090..0..00	200..0..00	Thomas Loyd L		

County Roscommon Estersnowne Parish

		More a Parcell of Pasture in Controversy with Terence mcDermot containing	—	010..0..00				
				100..0..00	100..0..00	Edward Crofton 1 qr.		

County Roscommon Estersnowne Parish

No. of Reference in ye Alphabet	Proprietors Names Anno: 1641	Denominations	Number of Acres unprofitable	Numbr. of Acres profitable	No. of profitable Acres disposed of on ye Acts	To whom soe disposed wth their Title whether by Decree, Certificate or Patent, References to ye Record thereof	No. of ye Book or Roll & of ye Page or Skin	No. of ye pfittable Acres remaining undisposed
3	Terence mcDermot ..	Ballenihow 1 Trine arable & good Pasture }	—	080..0..00	082..0..00	John & Thomas Yeeden L		
4	Bryan mcDermot ..	Tulloboy one Trine Cont. arable and good Pasture } more a Controversy with Geo: Crofton containing of Pastre:.. }	—	087..0..00	001..0..00			
				088..0..00	088..0..00	Lord Kingston L		
5	Idem	Tullavaghan 1 Trine of good Pasture } more a wast mosse between Clogher & this Town cont. .. }	030..0..00	114..0..00	114..0..00	Lord Kingston L		
6	Idem	Clogher 1 Trine containing of Pasturable heath } more a Parcell of good Pasture .. } more a wast Bog } more a Parcell of arable mixt with great stones }	07..0..00	020..0..00	012..0..00			
			005..0..00	054..0..00	086..0..00	086..0..00	Lord Kingston L	
7	Earl of Clanrickard ..	Lecarrownegallagh ½ Qr. good Pasture containing } more a Parcell of moory Ground or Pasture Cont. }	—	032..0..00	005..0..00			
				037..0..00	037..0..00	Earle Clanrickard ½ qr: W		
8	Terence mcDermot ..	Clooneshughan 1 Trine arable & pasture Cont. } more a wast Bog in Comon with Lisarrownegallagh }	053..0..00	088..0..00	088..0..00	Thomas Lloyd L		
9	Idem	Glorie 1 Trine containing of Pasture full of rushes upon which standeth a ruinated Castle and a mill }	017..0..00	054..0..00	054..0..00	Thomas Loyd L		
10	Owen mc. Dermot ..	Arkenagh 1 Quartr: arable & good Pasture } more a Parcell of moory Pastre: wast Bog in Comon to this Qr. & Clogher containing } more a small Bog Cont. }	007..0..00	018..0..00	033..0..00			
			014..0..00	091..0..00	092..0..00	Lord Kingston L		

County Roscommon Estersnowne Parish Boyle Baro:

11	Owen mcDermot ..	Knockrow 1 Quarter Arable and good Pasture upon which stands a handsom dwelling House } a Parcell of moory Pasture full of Rushes containing } more a wast Bog in Comon betwixt this Qr. & ye Trine called Greie containing }	012..0..00	025..0..00	025..0..00			
			025..0..00	091..0..00	092..0..00	Lord Kingston L		

County Roscomon Estersnowne Parish Boyle Baro :

No. of Reference in ye Alphabet	Proprietors Names Anno: 1641	Denominations	Number of Acres unprofitable	Numbr. of Acres profitable	No of profitable Acres disposed of on ye Acts	To whom soe disposed wth their Title whether by Decree, Certificate or Patent, References to ye Record thereof	No. of ye Book or Roll & of ye Page or Skin	No. of ye pfittable Acres remaining undisposed
12	Terence mcDermot mc. Brien	Greie Trinenegree 1 Trine arable & good pasture .. more a Parcell of Pastble. heath containing .. more a Parcell of Bog in Common to this & Clooneshaghan ..	— 007..0..00 040..0..00	036..0..00 027..0..00	060..0..00	Thomas Loyd L		
13	Owen mcDermot ..	Knocknefushoge 1 Trine arable & good Pasture containing .. more a Parcell of moory Pasture to ye same .. more a wast Bog Cont. ..	— — 019..0..00	121..0..00 010..0..00 004..0..00	130..0..00 005..0..00	Thomas Loyd L Richard Butler Z		
14	Terence mcDermot ..	Cargincarragh 1 Trine containing good Pasture equal to arable .. more a small wast Bog.. .. more a small wast Bog.. ..	— 005..0..00 005..0..00	129..0..00	129..0..00	Thomas Loyd L		
15	Charles mcDermot ..	Trinamarly 1 Trine of Pasture full of Bushes .. more a Parcell of moory Pasture seldom dry Cont. .. more a Parcell of moory Pasture in Comon to his Trine & Cargincarragh containing ..	018..0..00 004..0..00 003..0..00	060..0..00 012..0..00 006..0..00	078..0..00	Thomas Loyd L		
16		Carkfreeh 1 Qr. arable .. wast Bog in comon to Carkfreeh	— 054..0..00	088..0..00 —	009..0..00 068..0..00 020..0..00	Lord Kingston L Richard Martin Z Richard Butler Z		

County Roscomon Estersnowne Parish Boyle Baro :

17	Hugh mcDermot ..	Camlin 1 Quarter arable & good pasture .. more a parcell of wast Bogg belonging to ye same ..	— 030..0..00	120..0..00 —	079..0..00 041..0..00	Thomas Loyd L Richard Martin Z		
18		Carrowkeele 1 Quarter containing of Pastre. mixt with heath somehat moory Ground	018..0..00	054..0..00	054..0..00	Thomas Loyd L		
19	Owen mcDermot ..	Grannagh 1 Quarter containing of Pasture .. more a parcell of arable .. more a parcell of moory Pasture containing ..	— — 003..0..00	101..0..00 003..0..00 007..0..00				
19½		More a Parcell of wast Bog in comon to the Qr. & Knockrow Grie Trinamarly & Carrowkeele Cont ..	329..0..00	—	111..0..00 112..0..00	Lord Kingston L		
20	Sr. Robt. King ..	Carrownegapole 1 Qr. containing good Pasture .. more a parcell of Pasture mixt with heath Cont. .. more a Parcell of moory Pasture containing ..	— 011..0..00 005..0..00	052..0..00 034..0..00 009..0..00	095..0..00	Sr. Robert King 1 qr.		

County Roscomon Estersnowne Parish Boyle Baro :

No. of Reference in ye Alphabet	Proprietors Names Anno: 1641	Denominations	Number of Acres unprofitable	Numbr. of Acres profitable	No of profitable Acres disposed of on ye Acts	To whom soe disposed with their Title whether by Decree, Certificate or Patent, References to ye Record thereof	No. of ye Book or Roll & of ye Page or Skin ¹	No. of ye pfittable Acres remaining undisposed
21	<i>Idem</i> [Sir Robt. King] ..	Cornafeagh ½ a Qr. moory Pasture Cont. more a Parcell of wast Bog .. more a Parcell of moory Pasture containing	017..0..00 032..0..00 002..0..00	040..0..00 — 002..0..00	042..0..00	Sr. Robert King ½ qr.		
22	<i>Idem</i>	Finisklin ½ a Quarter arable & good pasture more a Parcell of wast Bog ..	— 386..0..00	027..0..00				

¹—See note (1) on p. 137 as to contents of this column

County Roscommon Tumnagh Parish Boyle Baro :

						[ACRES]	
1	Willm. Mulloy	Drumrossny 1 Cart. Derrynsoigh ½ Cart Drumlahard 1 Cart & Drumboylin 1 Cartron containing for ye most part of unprofitable Boggy woods & a small parcell of arable ..	035..0..00	200..0..00	200..0..00	Lord Colloony / Chidly Coote 7/8	200..0..00
	<i>Idem</i>	Drumloage Derrynesard 1 Cartron & the ½ Cartron of Derrymore adjoining to ye aforesaid 3½ Cartrons and of the same qualitie containing	010..0..00	062..0..00	040..0..00 022..0..00	Lord Colloony / Chidly Coote 7/8 Edmond Mallone 7/8	040..0..00
2	<i>Idem</i>	A Derryne of wood between ye Shannon & the Bog that parts ye Parishes of Tumnagh & Ardcarne yielding little profit: only som Timber Trees containing	020..0..00	023..0..00	023..0..00	Chidly Coote 7/8	023..0..00
4	<i>Idem</i>	Annagholangan 2 Qrs. containing of wood and a small part Pasturable A Parcell of wast Bog a Parcell of profitble: Land ..	054..0..00 023..0..00 —	324..0..00 — 073..0..00	324..0..00	Lord Colloony / Chidly Coote 7/8	324..0..00
5		a Curragh being Pasturable but a great part of ye year under water	028..0..00	028..0..00			
6		another Parcell of wast Bog to ye same 2 Qrs: a Parcell of Pasturable wood more another Parcell of wast bog belonging to those 2 Qrs. A Great Parcell of wast Bog lying between ye 2 Trynes of Tumnagh & ye Qr. of Drumsallagh & the Qr. of Killeene containing	047..0..00 008..0..00 083..0..00 547..0..00	— 010..0..00 —			
				111..0..00	111..0..00	Ld: Colloony / Chidly Coote—7/8	111..0..00

County Roscommon Tumnagh Parish Boyle Baro :

7	Cahell mc: Dermot ..	Drumsallagh 1 Qr. containing of woody Pastre:	037..0..00	080..0..00	080..0..00	Lord Colloony / Chidly Coote 7/8	080..0..00
8	Tumultogh Oge mc: Tumultogh mc. Dermot	Kill mc: Carrell ½ a Qr. woody Pasture containing a Small Parcell of Bog belonging to ye Same containing	15..0..00 004..0..00	020..0..00 —	020..0..00	Lord Colloony / Chidly Coote 7/8	020..0..00

County Roscommon Tumnagh Parish Boyle Baro :

No. of Reference in ye Alphabet	Proprietors Names Anno: 1641	Denominations	Number of Acres unprofitable	Numbr. of Acres profitable	No of profitable Acres disposed of on ye Acts	To whom soe disposed wth their Title whether by Decree, Certificate or Patent, References to ye Record thereof	No. of ye Book or Roll & of ye Page or Skin ¹	No. of ye pnttable Acres remaining undisposed
9	Charles Cahell Dermot ..	An Island called Inishtirre lying in the Great Lough good Pasture cont. ..	—	009..0..00	009..0..00	Lord Colloony L Chidly Coote z	[ACRES] 009..0..00	
10	Idem	Meigh 1 Quartr. Cont. of good Pasture .. a parcell of wast Bogg belonging to the Same ..	011..0..00	109..0..00	109..0..00	Lord Colloony L Chidly Coote z	109..0..00	
11	Idem	Drommullroe ½ Qr woody Pasture containing ..	035..0..00	080..0..00	080..0..00	Lord Colloony L Chidly Coote z	080..0..00	
12	Willm Mulloy	Brackloone Clownegarragh Lisduffe and Drumard 3 Cartrons & a ½ & ye 2 Cartrons & a half of Drenesere containing good profitable Land ..	010..0..00	111..0..00	052..0..00 015..0..00	Ld Colloony L Chidly Coote z Plus	096..0..00	
		Lisfarrellboy 1 Cart. and the three Cartrons of Couldra ye three Cartrons of Knockinashano & ye half Cartron of Clonkeave being all good arable & Pasture mixt with some shruby hazell groves containing .. a Parcell of Bog to ye Same .. A Parcell of hazell wood ..	— 013..0..00 —	204..0..00 015..0..00 219..0..00	164..0..00 050..0..00 009..0..00	Lord Colloony L Sir Hans Hamilton L Chidly Coote z Richard Butler z	219..0..00	
		Another Parcell of wast Bogg bounding with the said parcells & ye quartr. of Meigh ..	124..0..00					

¹—See note (x) on p. 137 as to contents of this column

County Roscommon Tumnagh Parish Boyle Baro :

13		Cloonycarra ½ a Qr. and the half cartron called Anaghanaghan being ye other Cartron Osnow and ye half Cartron of Anaghamonowe pt. of ye half Quartr of Bracklone arable and Pasture containing ..	010..0..00	060..0..00	060..0..00	Chidly Coote z	060..0..00	
14		Danow 3 Cartrons & ye other three Cartrons of Osnow containing of Shrubby Pastr. and a good part arable .. hazell wood to ye same Cont. : ..	— —	081..0..00 017..0..00	098..0..00	Lord Kingston L		
15	Tumultogh Oge mc Tumultogh mc. Hugh mc. Dermot	Garrlougharra 1 Qr. & ye half Quartr. of Karrickadarrin Cont. .. Arable and Pasture	—	115..0..00	077..0..00 040..0..00 038..0..00	Sr. Oliver St. George L Henry mc : Dermott Roe W Edward Tirrell & als z		
	Sr. Oliver St. George ..	Ardgamvell and Tumegan ..	—	041..0..00	041..0..00	Sr. Oliver St. George		
18	Tumultoge Oge mc. Tumultoge mc. Dermot (this is another Tumultogh)	Cloonegawnagh 1 Qr. & Killtycumin with the qr. of Arcanwhell & Tuinigan containing profble Land .. a Parcell of wast Bog belonging to ye Same containing .. More another parcell of Bog in part about ye skirts profble Common to ye Qr. of Gortgrisagh Drumharloe and Clounagh aforesd : Cont.	— 034..0..00 030..0..00	147..0..00 016..0..00 103..0..00	080..0..00 001..0..00 082..0..00	John & Thomas Yeeden L Richard Butler z Sr. George St. George ½ qr :		

County Roscommon Tumnagh Parish Boyle Baro :

No. of Reference in ye Alphabet	Proprietors Names Anno : 1641	Denominations	Number of Acres unprofitable	Numbr. of Acres profitable	No of profitable Acres disposed of on ye Acts	To whom soe disposed with their Title whether by Decree, Certificate or Patent, References to ye Record thereof	No. of ye Book or Roll & of ye Page or Skin	No. of ye pfitable Acres remaining undisposed
19	Bp. of Elphin	A Trine of Land called Tumnagh being all profitable Land containing	—	098..0..00				
19½		More 2 Trines of Land part of Tumnagh profitable Land Cont. more a parcell of Bogg overflown in winter a wett Bogggy Curragh belonging to ye Same containing	— — 011..0..00	118..0..00 025..0..00 —				
				241..0..00	241..0..00	✠ B of Elphin 2 qrs :		

County Roscommon Tumnagh Parish Boyle Baro :

20	Sr. George St. George	Clounreskevin and Clounmannagh 1 Quartr : lying ye Tryne called Tomonagh arable and woody Pasture containing A Curragh part overflown by ye Shannon sometimes pasturable	020..0..00 010..0..00	047..0..00 015..0..00				
				062..0..00	062..0..00	Sr. George St. George 1 qr.		
21	Idem	Tullalege 1 Cartron good arable and Pasture	—	028..0..00	019..0..00 009..0..00	Sr. Oliver St. George L plus		
22	Cahell mc Dermot	Aulacha 1 Cartron all arable containing Controversy with Tullalege containing	— —	013..0..00 002..0..00				
				015..0..00	015..0..00	plus		
23	Idem	Meery als Tullycottan 1 Qr. containing good arable and Pasture	—	143..0..00	143..0..00	Sr. Oliver St. George L		
24	Tumultogh Oge mc Tumultogh mc Dermot	Shronekeeragh ½ a Qr. containing	—	041..0..00	040..0..00 001..0..00	Sr. Oliver St. George L plus.		
25	Idem	Gortgressagh & Liscaghell 1 Qr. with the Qr. of Killkullogh and the Qr. of Durrery & Lusmin containing of good arable and Pasture a wast Bog to ye same	040..0..00 027..0..00	224..0..00 —	180..0..00 104..0..00	John & Thomas Yeeden L Ld Kingston L		
	Tumultogh mc Tumultogh Oge mc Hughe	Knockboige ½ a Qr. containing of good arable and Pasture Land a Controversy with this ½ Qr. & ye three Cartrons of Osnow claimed by Willm. Mulloy containing More another Controversy with ye ½ Qr. and Osnow aforesd more by Distribution	— — — —	031..0..00 003..0..00 009..0..00 012..0..00				
				055..0..00	055..0..00	Ld : Kingston L		

County Roscomon Tumnagh Parish Boyle Baro :

28	Bryan mc Dermot	Ardlogh Toberturin 3 Cartrons Dawaght & Reske all profitable Land cont.	—	040..0..00	040..0..00	Sr. Oliver St. George L		
----	-----------------------	---	---	------------	------------	-------------------------	--	--

County Roscomon Tumnagh Parish Boyle Baro :

No. of Reference in ye Alphabet	Proprietors Names Anno: 1641	Denominations	Number of Acres unprofitable	Numbr. of Acres profitable	No. of profitable Acres disposed of on ye Acts	To whom soe disposed wth their Title whether by Decree, Certificate or Patent, References to ye Record thereof	No. of ye Book or Roll & of ye Page or Skin	No. of ye pfittable Acres remaining undisposed
26	Rory Badger the Younger ..	Emlough 1 Qr. of good arable and Pasture a Parcell of Bog	— 007..00..00	050..00..00 021..00..00				
				071..00..00	071..00..00	Roger Badger L		
16	Sr. Richard Lane 3ds .. Cashell Duffe mc Manus mcDermot 1/3	Drumharloe 1/2 a Qr. profitable Land but a great party woody containing	020..00..00	043..00..00	043..00..00	Edwd & Mabell Tirrell z		
17	Charles mc Dermot ..	Clownegh 1/2 a Qr. of woody Pasture Cont.	005..00..00	029..00..00	029..00..00	John & Thomas Yeeden L		

Killewkin Parish

1	William Mulloy	Ardagh Losk als Lis mc Gillboy als Lismacshamer 1 Qr. Castleculloe 1/4 a quarter west and the qr. of Rushin containing arable & good Pasture .. A Parcell of wast Bog cont. ..	— 004..00..00	226..00..00	226..00..00	Thomas Loyd L		
2	Idem	Enagh 1 Quarter of profitable Land Cont. A Parcell of wast Bog to ye same containing	— 056..00..00	136..00..00	136..00..00	Thomas Loyd L		
3	Idem	Drumcullo Dromagh 1 Qr. of profitable Land A Parcell of profitable Bog A Parcell of wast Bogg	— 039..00..00 063..00..00	120..00..00	{ 120..00..00 020..00..00	Thomas Loyd L Charles Ccnry z		

County Roscomon Killewkin Parish Boyle Baro :

4	William Mulloy	Ardmore 1 Qr. the half Qr. of Rushin & the other 1/2 qr. of Castleulloe containing of arable and good pasture a Parcell of wast Bog cont. .. another parcell of Bog belonging to ye same containing more two other Parcells of Bog lying between this Qr. of Ardmore & ye Qr. of Ardaliske yielding very small profit ..	— 038..00..00 054..00..00 009..00..00	137..00..00	{ 134..00..00 003..00..00	Thomas Loyd L Richard Butler z		
5	Oliver Plunket	Mackenedela 1/2 a Qr of good arable containing	—	047..00..00	047..00..00	Sr. Oliver St. George L		
	Turlough Morgagh mc Dermot	Tormore 1/3 a quarter of good arable containing	—	041..00..00	041..00..00	Sr. Oliver St. George L		
6	Dermot Reogh mc Brien mc Dermot	Simoney 1 Cartron cont. good arable Land	—	025..00..00	}			
7	Bryen mc Dermot ..	Castlecarroe i Cartron good arable Land cont.	—	028..00..00				
8	Fardorough mc Bryen mc Dwaltagh mc Dermot	Carroward i Cartron profitable land cont.	—	021..00..00				
9	Teige mc Rory boy ..	Boyhin 1 Cart all arable containing	—	014..00..00	}	074..00..00 074..00..00	Sr. Oliver St. George L Sr. Oliver St. George L	
				088..00..00				

County Roscomon Killewkin Parish Boyle Baro :

No. of Reference in ye Alphabet	Proprietors Names Anno: 1641	Denominations	Number of Acres unprofitable	Numbr. of Acres profitable	No of profitable Acres disposed of on ye Acts	To whom soe disposed wth their Title whether by Decree, Certificate or Patent, References to ye Record thereof	No. of ye Book or Roll & of ye Page or Skin	No. of ye pfttable Acres remaining undisposed
10	Teige mc Rory boy mc Dermot	Knockacarra ½ a Qr. most arable containing }	—	061..00..00	061..00..00	Sr. Oliver St. George ½ qr.		
11	Bryan mc Dermot ..	Legwey ½ a qr. cont. of good arable & Pasture } a Parcell of wast Bog to ye same }	019..00..00	058..00..00	058..00..00	Sr. Oliver St. George L		
12	Rory Oge mc Bryan mc Dermot	Ardlough ½ a qr. all arable & good Pasture } a Parcell of wast Bog }	019..00..00	054..00..00	054..00..00	Sr. Oliver St. George L		

County Roscomon Killewkin Parish Boyle Baro :

13	Philip Powell	Torymartin ½ a Qr. arable and Pasture Cont. } a Parcell of wast Bog to the same }	011..00..00	070..00..00	070..00..00	Sr. Oliver St. George L		
14	Tumultogh Oge mc Tumultogh mc Dermot	Knocknamae & Tawlagh 1 Qr. containing of profitable Land } A parcell of Land in Controversy with this & ye ½ qr. of Legwey containing }	—	115..00..00	—	—		
				006..00..00	—	—		
				121..00..00	121..00..00	Sr. Oliver St. George L		
15	Sr. George St. George ..	Knockadaltin 1 Qr. containing of profitable arable Land .. }	—	088..00..00	088..00..00	Sr. Oliver St. George 1 qr.		
16	Cahell mc Dermot ..	Mullamore 1 Qr. } all arable containing } a Parcell of wast bog belonging to ye same containing }	024..00..00	080..00..00	080..00..00	Sr. Oliver St. George L		
16	Sr. George St. George ..	Gortubber als Corretnew 1 Qr. containing of good arable & middle Pasture } a Parcell of wast Bog } More a Parcell of Bog some part profitable containing } more a Parcell of wast Bog }	020..00..00	134..00..00	—	—		
			005..00..00	—	—	—		
			010..00..00	013..00..00	—	—		
			019..00..00	—	—	—		
				147..00..00	147..00..00	Sr. Oliver St. George 1 qr.		
17	Bp. of Elphin	Cordreaghd 1 Qr. Church Land being on ye River Shannon a great Shrubby Pasture containing }	—	089..00..00	089..00..00	Sr. Oliver St. George 1 qr.		
18	Idem	Killukin 1 Quarter whereon ye Church of Killukin standeth .. }	—	101..00..00	101..00..00	Sr. Oliver St. George 1 qr.		
19	Willm. Mulloy	Ballenecullin a Town Land containing of arable and Pasture }	020..00..00	325..00..00	345..00..00	Sr. Oliver St. George L		
20	Phelim Oge mc Phelim mc Dermot	Drumshankoe & Skrig 1 Qr. } a Parcell of wast Bog cont. }	004..00..00	088..00..00	088..00..00	Sr. Oliver St. George L		

County Roscommon Killewkin Parish Boyle Baro :

21	Josias Lambert	Drumlin ½ a Quarter } a Parcell of wast bog to ye same containing }	023..00..00	115..00..00	115..00..00	Josias Lambert ½ a qr.		
	Henry mc Dermot Roe ..	Levallingallon 2 Qrs. }	—	432..00..00	432..00..00	Henry Mc Dermott Roe W		
	Majr. Owen Conner ..	Cleoneoganden 2 Qrs. }	—	122..00..00	122..00..00	Majr. Owen Connor W		

Killcolla Parish ¹

No. of Reference in ye Alpha-bett	Proprietors Names Anno: 1641	Denominations	Number of Acres unprofitable	Numbr. of Acres profitable	No of profitable Acres disposed of on ye Acts	To whom soe disposed wth their Title whether by Decree, Certificate or Patent, References to ye Record thereof	No. of ye Book or Roll & of ye Page or Skin ²	No. of ye pfitable Acres remaining undisposed
1	Bp̄ of Elphin	Killcoala 1 Quarter arable and Pasture Cont.	—	064.00.00	064.00.00	✠ B of Elphin 1 qr.		
2	Wm. Massoin & Thos. Maypowder	Rattallan 1 Qr & 1/3 of a Qr. & Trineboy 1 Qr & 1/3 of a qr. containing of arable and Pasture a Parcell of Bog meadow half profitable. containing .. a Controversy wth. the same containing more another Controversy Cont.	018.00.00	246.00.00 017.00.00 009.00.00 003.00.00 275.00.00	275.00.00	Thomas Maypowder 2 qrs. & 2/3		
3		A Parcell of Bog in Common with these & with Runniball & Tulloghboy and with Killcoala	238.00.00	—				
4	Owen Oge mc Dermot	Runnibull 1 Qr. Tulloghboy 1 Qr. Cont. of arable and Pasture	—	087.00.00	087.00.00	Lord Dillon W Edward Browne ♀		
5	Owen mc Conner mc Dermot	Carrowmonen 1 Qr. arable and meadow Cont.	—	090.00.00	090.00.00	Sr. Hans Hamilton & als L Edward Browne ♀		
6	Tumultogh mc: Dermot or Owen mc: Conner mc Dermot	Lacken 1 qr. of arable and Pasture Cont. a Parcell of Bog belonging to ye same containi ng	014.00.00	088.00.00	088.00.00	Edmond Barrett ♀ 106 Bryan Higgins ⊗		

County Roscommon Killcolla Parish Boyle Baro :

8	Terence mcDermot	Downeene & Lishmore 2 Qrs. arable & Pasture Cont	—	401.00.00	235.00.00 134.00.00 032.00.00	Theophilus Eaton & als L Sr. Francis Gore L John Eyres L		
9	Hugh mc Dermot	Knockglasse and Knockmeneagh 2 Qrs. Cont. of arable & Pasture a Parcell of wast Bog in Common containing	286.00.00	356.00.00	263.00.00 072.00.00 021.00.00	Sr. Oliver St. George L Sr. Oliver St. George ♀ Oliver Jones ♀		

Kill mc Compsey Parish ³

10	Owen mc Dermot	Ardcolla 1 Quarter containing of arable & Pasture More & heath Pasturable in Summer containing wast Bog in Common between ye Qr. of Creeve Knockglasse & Ardcolla containing	004.00.00	169.00.00 004.00.00 — 173.00.00	013.00.00 065.00.00 005.00.00	John Eyres L Ld. Lanesborough ♀ plus		
11	Terence mc Dermot	Shanballehallagh 1 Qr. arable & good meadow containing Wast Bog to ye: same	020.00.00	114.00.00	114.00.00	Oliver Jones ♀		
12	Idem	Curragh als Corray 1 Qr. containing of good arable and meadow	—	116.00.00	116.00.00	John Eyres L		
13	Idem	Sheeragh 1 Quarter containing of good arable and meadow	—	135.00.00	135.00.00	Duke of Yorke L	131 Richd Loyd ⊗	

¹ See par. of Killcolla, Roscommon barony, pp. 88-9 of vol.

³ See page 86 of vol. for remainder of this Parish.

Kil mc Compsey Parish

No. of Reference in ye Alphabet	Proprietors Names Anno: 1641	Denominations	Number of Acres unprofitable	Numbr. of Acres profitable	No of profitable Acres disposed of on ye Acts	To whom see disposed with their Title whether by Decree, Certificate or Patent, References to ye Record thereof	No. of ye Book or Roll & of ye Page or Skin ¹	No. of ye pfittable Acres remaining undisposed ¹
14	Cormuck Oge mc Dermot	Clonragh 1 Qr. cont. of arable & good Pastre }	—	077..0..00	{ 035..0..00 077..0..00	Edward Browne ꝯ Sr. Oliver St. George 1 qr.		
15	Sr. George St. George ..	Caldraghowlagh 1 Qr. afs Caldravally--Church Land arable & meadow } a Parcelf of meadow in Controversy between Callroe & Runnirudan containing }	—	085..0..00				
			—	003..0..00	088..0..00	Sr. Oliver St. George 1 qr.		
			—	088..0..00				

¹—See note (x) on p. 11 as to contents of this column

County Roscommon KillmcCompsey Parish Boyle Baro :

16	Sr. George St. George ..	Carrowcrean 1 Qr. arable & some Pasture containing } More a Parcelf of arable & moorish Pasture in Controversy with Rillough Quarter containing }	002..0..00	047..0..00	054..0..00	Sr. Oliver St. George 1 qr.		
			—	007..0..00				
			—	054..0..00				
17	Oliver Plunket	Runiruddan 1 Qr. arable meadow & some moorish Pasture containing } more a Parcelf of moorish Pasture in Controversy with this & Carrowcrean }	—	041..0..00	042..0..00	Sr. Oliver St. George ꝯ		
			—	001..0..00				
			—	042..0..00				
18	Thomas Maypowder ..	Carrocaron 1 Quartr : good arable Land cont. }	—	055..0..00	055..0..00	Thomas Maypowder 1 qr.		
19	Bryan McDermot ..	Carrowentogher ½ Qr : arable Land containing }	—	027..0..00	{ 013..2..00 027..0..00 013..0..00	Sr. Oliver St. George 1 Cart Duke of Yorke ꝯ Edwd. Browne ꝯ		
20	Sr. Charles Coote ..	Carrowgarry ½ a Qr. arable Land containing }	—	031..0..00				
21	Cormuck Oge Mc : Dermot	Carrowkeile 1 Quartr : good arable and Pasture }	—	052..0..00				
22	Bryan McDermot .. Philip Dowell	Carrowgarry another half Qr. in Morgage with Philip Dowell good arable containing }	—	046..0..00	100..0..00	Theobald Dillon ꝯ		
23	Oliver Plunket	Scormore 2 Quarters of arable & Pasture cont. }	—	109..0..00	109..0..00	Duke of Yorke ꝯ	[ACRES] 122	Richard Loyd ⊗
24	Sr. Charles Coote ..	Gortnecloigh 1 Tryne of a Towne Land containing of arable and Pasture }	—	141..0..00	141..0..00	Sr. Charles Coote 1 qr. & ½		
25	Rory Oge Mchugh McBryen Mc : Dermot	Rinnecacke ¼ a Tryne of a Towne Land Cont. of Pasture & Some arable } more a Parcelf Boggy Pastre : to the same containing } wast Bog in Common }	016..0..00 067..0..00	047..0..00 016..0..00	063..0..00	Lord Dillon ꝯ Edward Browne ꝯ		
			—	063..0..00				

County Roscommon KillmCompsey Parish Boyle Baro :

No. of Reference in ye Alphabet	Proprietors Names Anno: 1641	Denominations	Number of Acres unprofitable	Numbr. of Acres profitable	No of profitable Acres disposed of on ye Acts	To whom soc disposed wth their Title whether by Decree, Certificate or Patent, References to ye Record thereof	No. of ye Book or Roll & of ye Page or Skin ¹	No. of ye pfittable Acres remaining undisposed ¹		
26	Philip Dowell	Lisphillip ½ a Qr. cont. of good arable and meadow Ground	—	048.00.00	048.00.00	Ld : Dillon W Edward Browne ꝯ	1—See note (1) on p. 11 as to contents of this column			
27	Cormuck McBryen Mc : Dermot	Lisphillip ye other half Quartr. containing of arable and meadow	—	042.00.00	042.00.00	Ld : Dillon W Edward Browne ꝯ				
28	Terence Mc : Dermot	Carrowculleigh 1 Qr. arable and some Pasture	—	100.00.00	100.00.00	Duke of Yorke L			[ACRES] 55	Richd : Loyd ⊗
29	Idem	Scorbeg 1 Quartr : heathy Pasture Curragh som meadow and arable containing	44.00.00	090.00.00	090.00.00	Duke of Yorke L			111	Richd Loyd ⊗
30		Tarton 1 Quarter Arable Pasture and meadow Cont. moorish and Boggy Pasture containing	— 064.00.00	170.00.00 020.00.00 190.00.00	153.2.00 036.2.00	Duke of Yorke L plus			111	Richard Loyd ⊗

Taghboyhin Parish

Sr. Luke Dillon	Errer 1 Quarter of Tullogh als Tullyartagh containing of arable & heathy Pasture a Parcell of oaken wood belonging to ye same Cont. More a Parcell of mosse & Bog to ye same containing Creaghnegera a woody Island of ye Qr. of Errer being wast lying in ye Bog a Parcell of mosse & Bog by Lough Errer Cont. Derine a woody Island in ye aforesaid Bogg Cont. another woody Island called Derrybroke lying in ye Bogs	042.00.00	070.00.00	107.00.00	Theobald Dillon W Dominick French L
		059.00.00	020.00.00		
		105.00.00	—		
		012.00.00	—		
		245.00.00	—		
		010.00.00	010.00.00		
		05.00.00	004.00.00		
			107.00.00		

County Roscommon Taghboyhin Parish Boyle Baro :

Sr. Luke Dillon	Gortgany 1 Quarter of Tullogh containing of arable & Pasture with some scattering oakes amongst ye arable A Parcell of heathy Pasture to ye same containing Tullogh 1 Qr : ye most part being dry wood & the rest arable containing a parcell of wast mosse to ye same containing	—	111.00.00	120.00.00	Theobald Dillon W Dominick French L
		050.00.00	009.00.00		
			120.00.00		
		080.00.00	120.00.00		
		010.00.00	—		

County Roscommon Taghboyhin Parish Boyle Baro :

No. of Reference in ye Alphabet	Proprietors Names Anno: 1641	Denominations	Number of Acres unprofitable	Numb. of Acres profitable	No of profitable Acres disposed of on ye Acts	To whom soe disposed wth their Title whether by Decree, Certificate or Patent, References to ye Record thereof	No. of ye Book or Roll & of ye Page or Skin	No. of ye pfitable Acres remaining undisposed
[Sr. Luke Dillon]	..	Clundart a woody Island of Tullogh Cont. .. a Parcell of wast mosse & Bog containing .. Anagh Easker a woody Island belonging to Gortgany containing .. Cloneagh a woody Island belonging to Cloontagh .. Beagh a Parcell of woody Island containing .. arable and Pasture of Beagh mixt with som wood Cont. .. more a Parcell of wood belonging to ye same cont. .. Cagher a woody Island belonging to Beagh $\frac{1}{3}$ pt. Pasturable containing .. Derrylagan a woody Island belonging to Beagh $\frac{1}{3}$ part Pasturable Cont. .. Herrishin another woody Island belonging to Beagh $\frac{1}{3}$ pasturable containing ..	010..0..00 300..0..00 011..0..00 083..0..00 020..0..00 — 006..0..00 026..0..00 032..0..00 013..0..00	008..0..00 — 008..0..00 025..0..00 023..0..00 028..0..00 005..0..00 013..0..00 015..0..00 006..0..00	131..0..00	Theobald Dillon W Dominick French L		

County Roscomon Taghboyhin Parish Boyle Baro :

Sr: Luke Dillon	..	Clunarget 1 quarter Cont. arable & Pasture .. a Parcell of mosse belonging to ye same containing .. a Parcel of hazell wood .. a small parcell of mosse .. more a parcell of arable and Pasture to ye: same .. The Great mosse Bog in wch ye woody Island Derrynecarrahan lyeth bounding—with ye 2 Rivers & joyning with Clonarget	— 029..0..00 — 005..0..00 026..0..00 700..0..00	086..0..00 — 014..0..00 — — 022..0..00	148..0..00	Theobald Dillon W		
Idem	..	Carrowneknockan als Lisconnell being arable and Pasture Cont.	—	065..0..00	065..0..00	Theobald Dillon W		
	..	Ulleagh Eveleagh 1 Cart of Cloncally Cont. of arable and Pasture ..	—	021..0..00	021..0..00	Theobald Dillon W Dominick French L		
	..	Cloncally 3 Cartrons containing of arable mixt with some oakes A Parcell of wood mixt wth: some arable belonging to the same containing ..	— 016..0..00	024..0..00 030..0..00	054..0..00	Theobald Dillon W		

County Roscomon Taghboyhin Parish Boyle Baro :

No. of Reference in ye Alphabet	Proprietors Names Anno: 1641	Denominations	Number of Acres unprofitable	Numbr. of Acres profitable	No of profitable Acres disposed of on ye Acts	To whom soe disposed wth their Title whether by Decree, Certificate or Patent, References to ye Record thereof	No. of ye Book or Roll & of ye Page or Skin	No. of ye pittance Acres remaining undisposed
L	Idem [Sir Luke Dillon] ..	Tawnanedrishoge 4 Qrs : of Land containing of arable and Pasture	040..0..00	240..0..00	224..0..00 074..0..00	Rogor mc : Dermott ∇ Theobald Dillon ∇		
		a Parcell of heathy Pasture ..	010..0..00	006..0..00				
		a Parcell of wood mixt wth : some Patches of arable ..	033..0..00	040..0..00				
		a Parcell of mosse and Bog ..	249..0..00	—				
		another Parcell of mosse ..	149..0..00	—				
		Kishey a woody Island in the said Bog containing ..	017..0..00	012..0..00				
				298..0..00				
	Idem	Lishaquill alias Killconnell 3 Cartrons the greater half heathy Pasture ye rest arable containing	084..0..00	084..0..00				

County Roscomon Taghboyhin Parish Boyle Baro :

	Sr. Luke Dillon	A Parcell of arable to ye same .. The other Cartron of Lishaquill heathy Pasture except 3 or 4 acres of arable containing ..	—	036..0..00	142..0..00	Lord Dillon W Theobald Dillon W Dominick French L		
		A parcell of Pasturable Bog belonging to ye same ..	004..0..00	002..0..00				
		More a Parcell of mosse bog to ye Same Cartron Cont. ..	031..0..00	—				
				142..0..00				
	Idem	Creeve 7 Cartrons containing arable and Pasture with some few parcells of heath ..	048..0..00	098..0..00	114..00..0	Theobald Dillon W		
		a Parcell of thin oaken wood to ye Same containing ..	005..0..00	006..0..00				
		Another Cartron of Creeve being heathy Pasture except some 3 acres of arable cont. ..	025..0..00	010..0..00				
		a Parcell of mosse Bog to ye same containing ..	015..0..00	—				
		Another Parcell of mosse & Bog belonging to all ye eight Cartrons containing ..	198..0..00	—				
				114..00..0				
L	Idem	Cregan 1 Cartron arable and Pasture containing ..	—	047..0..00	150..0..00 027..0..00	Theobald Dillon ∇ Theobald Dillon W		
		a Parcell of heathy Pasture to the same containing ..	005..0..00	006..0..00				
		A Parcell of arable & Pasture belonging to ye 2 Quarters of Clontaugh als Clonlott ..	023..0..00	094..0..00				
		A Parcell of mosse & Bog ..	134..0..00	—				
		A Parcell of wood called Clountaugh belonging to Clountaugh mixt with some Parcells of arable containing ..	062..0..00	030..0..00				
				177..0..00				
	Idem	In Aghadristan 1 Cartron half thereof belonging to Sr. Luke Dillon profitble containing ..	—	022..0..00	011..0..00 037..0..00 034..0..00	Theobald Dillon ∇ Dominick Mead ∇ Theobald Dillon W		
		More another Cartron of Aghadristan arable and Pasture containing	—	034..0..00				
				056..0..00				

County Roscomon Taghboyhin Parish Boyle Baro :

No. of Reference in ye Alpha-bett	Proprietors Names Anno: 1641	Denominations	Number of Acres unprofitable	Numbr. of Acres profitable	No. of profitable Acres disposed of on ye Acts	To whom see disposed wth their Title whether by Decree, Certificate or Patent, References to ye Record thereof	No. of ye Book or Roll & of ye Page or Skin	No. of ye pfittable Acres remaining undisposed
L	Sr. Luke Dillon	Killtimane als Coole Inny 4 Qrs : containing of arable and Pasture a Parcell of Pasturable mosse .. another parcell of Pasturble : mosse containing .. more another Parcell of wast mosse .. more another parcell of wast mosse to ye same .. more a small parcell of meadow lying in the said mosse ..	060..00..00 004..00..00 004..00..00 018..00..00 074..00..00 —	244..00..00 002..00..00 002..00..00 — — 008..00..00 256..00..00	256..00..00	Theobald Dillon W		
	Idem	The 2 Qrs : of ye Town Land of Loughlin arable & moorish pastre : containing .. A Parcell of mosse & moorish Pasture containing .. a Parcell of Boggy rough Pasture containing .. a Parcell of mosse & some Pastre : More a parcell of Pasturable thin wood containing .. more a parcell of pasturable mosse containing .. more a Parcell of Bog Pastre : overflowne in winter .. The 2 Qrs : of Land called Loughlin being of ye 4 Quarters of Loughlin whereon ye Castle standeth Cont. of arable & Pasture .. a Parcell of mosse pt thereof Pasturable lying between ye sd : Quatr : & BallymcMorrey containing .. more another Qr. of ye said Town of Loughlin cald Corclare Arable and Pasture .. a Parcell of Bog by ye Qr. of Corclare .. a Small Island of wood lying in the great bog Cont. .. a Island wood cald Clonmont .. The great Parcell of mosse and Bog wherein ye Islands lye ..	035..00..00 032..00..00 006..00..00 020..00..00 037..00..00 005..00..00 010..00..00 — 100..00..00 036..00..00 255..00..00 003..00..00 — 2420..00..00	136..00..00 020..00..00 004..00..00 019..00..00 040..00..00 004..00..00 006..00..00 — 029..00..00 153..00..00 002..00..00 047..00..00 100..00..00 683..00..00	583..00..00 683..00..00	Theobald Dillon z Theobald Dillon W		

County Roscomon Taghboyhin Parish Boyle Baro :

Sr. Luke Dillon	Ahaughloore 2 Qrs : arable & Pasture .. a smal Parcell of Pasture .. a Parcell of wast Bog .. more a Parcell of Pasture and meadow containing ..	— — 055..00..00 —	150..00..00 004..00..00 014..00..00 168..00..00	168..00..00	Theobald Dillon W Theobald Dillon z		
-----------------------	--	----------------------------	--	-------------	--	--	--

County Roscomon Taghboyhin Parish Boyle Baro :

No. of Reference in ye Alpha-bett	Proprietors Names Anno: 1641	Denominations	Number of Acres unprofitable	Numbr. of Acres profitable	No of profitable Acres disposed of on ye Acts	To whom soe disposed wth their Title whether by Decree, Certificate or Patent, References to ye Record thereof	No. of ye Book or Roll & of ye Page or Skin	No. of ye pittable Acres remaining undisposed
Idem [Sir Luke Dillon] ..		BallymcMorogh 4 Qrs : a Parcell of arable and very good Pasture Cont. ..	067..0..00	314..0..00	456..0..00	{ Theobald Dillon W Theobald Dillon Z		
		a Parcell of mosse—Cont. ..	028..0..00					
		another parcell of arable & Pasture Land with som shrubs parcell of BallymcMorogh ..	025..0..00	075..0..00				
		more another parcell of BallymcMorrey containing of wood in part pasturable & two little Plaines of arable. ..	030..0..00	067..0..00				
				456..0..00				
		Cloriagh ¼ a Quarter of Ballineshee wood—intermixt with some parcells of arable ..	041..0..00	042..0..00	380..0..00	{ Dominick French L Theobald Dillon W		
		more a Parcell of mosse with some Pasture about ye skirts thereof containing ..	030..0..00	006..0..00				
		Ballyneshee aIs (Shee 4 Qrs : cont. of arable & heathy Pasture ..	100..0..00	302..0..00	380..0..00	{ Dominick French L Theobald Dillon W		
		more a parcell of wast mosse & Bog belonging to ye same ..	055..0..00	—				
		more a parcell of mosse being wast ..	006..0..00	—				
		more a parcell of heathy mountain being Pastble. Cont. ..	100..0..00	030..0..00				
				380..0..00				
Eaden 4 Quarters cont. of arable and Pasture ..	054..0..00	216..0..00	289..0..00	{ Theobald Dillon W Dominick French L				
a Parcell of heathy mounn: belonging to ye Same in pt. Pasturable containing ..	048..0..00	020..0..00						
more a Parcell of mosse being wast containing ..	031..0..00							

County Roscomon Taghboyhin Parish Boyle Baro :

L	Sr. Luke Dillon ..	Clonshamer a Parcell of woody Ground pt. of Eaden ..	030..0..00	028..0..00	289..0..00	{ Theobald Dillon W Dominick French L
		another parcell cal'd Clonshamer pt. of Eaden part thereof being arable & Pastre. ye rest little better than wast ..	025..0..00	025..0..00		
		more a Parcell of mosse lying between those 2 Parcels of Land containing ..	007..0..00	—		
			289..0..00			
L		Carrowgarvy 1 Qr. arable with some Course heathy Pastre containing ..	039..0..00	100..0..00	049..0..00 050..0..00 100..0..00	{ Dominick French L Collumb Flinn Z Theobald Dillon W
		Listomneale 1 Qr. Arable and Pasture cont. ..	—	040..0..00		
		more a Parcell of heathy Pasture to ye same Cont. ..	004..0..00	004..0..00		
			044..0..00		044..0..00	{ Theobald Dillon W

County Roscomon Taghboyhin Parish Boyle Baro :

No. of Reference in ye Alphabet	Proprietors Names Anno: 1641	Denominations	Number of Acres unprofitable	Numbr. of Acres profitable	No of profitable Acres disposed of on ye Acts	To whom soe disposed wth their Title whether by Decree, Certificate or Patent, References to ye Record thereof	No. of ye Book or Roll & of ye Page or Skin	No. of ye pittable Acres remaining undisposed		
[Sr. Luke Dillon]	..	Grallagh a Parcell of Land being 1/4th of a Qr. arable and Pasture ..	017..0..00	087..0..00	128..0..00	Dominick French L Theobald Dillon W				
		a Parcell of dry heathy Pasture and mosse belonging to the same containing ..	027..0..00	010..0..00						
		Lisduffe a Parcell of Land pt. of Grallagh Cont. of arable & Pasture ..	—	021..0..00						
		More by Distribution Bk: ..	—	010..0..00						
									128..0..00	
		More a Parcell of Land cal'd Lissegare in Grallagh being 1/4 of a Qr. profitable Land Cont. ..	—	031..0..00					031..0..00	Dominick French L
		Letremeaghter & Letremoughter 2 Qrs: arable and Pasture Cont. ..	—	181..0..00					181..0..00	Theobald Dillon W Dominick French L
		a Parcell of Mosse & Bog ..	101..0..00							
		Rathroe 1 Cartron ..	012..0..00	013..0..00					034..0..00	Theobald Dillon W Dominick French L
		More a Parcell of arable belonging to the same containing ..	—	021..0..00						

County Roscomon Taghboyhin Parish Boyle Baro :

Sr. Luke Dillon	Carrowneruddye 1 Qr. arable & Pasture ..	—	045..0..00	197..0..00	Theobald Dillon W	
		a Parcell of good Low Pastre. fit for meadow belonging to the same containing ..	—	064..0..00			
		more a Parcell of Arable and Pastre: containing ..	—	028..0..00			
		more a Parcell of Boggy mountaine ..	256..0..00	010..0..00			
		more another parcell of Boggy mountain containing ..	080..0..00	027..0..00			
			197..0..00				
Idem	Rathelvey 1 Qr. Arable & Pasture Cont. ..	—	082..0..00	102..0..00	Theobald Dillon W	
		more a parcell of heathy mountain to ye same but part thereof challenged by Ballychassell containing ..	078..0..00	020..0..00			
Idem	Corray 1 Quarter of Arable and Pasture ..	—	192..0..00	204..0..00	Theobald Dillon W	
		a Parcell of heathy mounntn. and some good meadow to ye same in Controversy with Dungar Rory mc Dermots Land containing ..	035..0..00	012..0..00			
		more a Parcell of mosse part thereof Pasturable Cont ..	—	204..0..00			

County Roscomon Taghboyhin Parish Boyle Baro :

No. of Reference in ye Alphabet	Proprietors Names Anno: 1641	Denominations	Number of Acres unprofitable	Numbr. of Acres profitable	No of profitable Acres disposed of on ye Acts	To whom soe disposed wth their Title whether by Decree, Certificate or Patent, References to ye Record thereof	No. of ye Book or Roll & of ye Page or Skin	No. of ye pfittable Acres remaining undisposed
Idem [Sir Luke Dillon]	Corskeagh 2 Quarters: of arable and Pasture and Some Small Parcels of heathy Pasture .. more a Parcell of Bogg bounding wth. the Same ..	—	072..0..00	110..0..00	Wm: Davis 2 qrs:		
			059..0..00	038..0..00				
			—	110..0..00				
		Shevenane 1 Qr. of arable and Pasture .. Alder wood being wast .. a Parcell of heathy Pasture .. more a parcell of arable .. Meadow .. Bog little better than wast ..	—	107..0..00	195..0..00 013..0..00 060..0..00	Theobald Dillon !! Ld. Kingston L Dominick Mead z plus.		
			012..0..00	012..0..00				
			—	013..0..00				
			—	029..0..00				
			—	024..0..00				
			350..0..00	083..0..00				
			—	268..0..00				

County Roscomon Taghboyhin Parish Boyle Baro :

Sr. Luke Dillon	A Parcell of heathy Boggy Mountain lying between this Quarter and Teaghboyne the qr. of Lishcomneal and ye Qr. of Lishergoole being wast ..	2000..0..00	144..0..00	144..0..00	Dominick Mead z
			—	170..0..00	183..0..00	Lord Dillon W Gerrald Dillon z
Thomas Dillon	Aghacurrin 2 Qrs : Cont. arable and meadow .. a Parcell of heathy Pasture ..	41..0..00	013..0..00		
			—	183..0..00		
		The ½ Cartron of Ahaughanakill containing Arable & Pastre : and some Bogg .. more a Parcell of arable & heathy Pastre : to the same ..	043..0..00	021..0..00	028..0..00	Theobald Dillon W Dominick Mead z
			022..0..00	007..0..00		
Thomas Dillon	Lishegoole 1 Qr : Arable & heathy Pasture .. more a Parcell of mosse & Bog to ye same containing ..	023..0..00	071..0..00	077:0:00	Gerrald Dillon z Ld : Dillon W
			054..0..00	—		
Bp of Elphin	Killroan ½ a quartr. of heathy Pasture Cont. .. a Parcell of arable to ye same .. more a parcell of low boggy Pasture in winter a Lough containing ..	021..0..00	021..0..00	057..0..00	B of Elphin ½ qr.
			—	029..0..00		
		Killgarvye a Parcell of Pasturable wood with some arable intermixt .. a Small parcell of Pasture .. a Parcell of mosse being wast belonging to Lishaneny ..	014..0..00	007..0..00	057..0..00	B of Elphin ½ qr :
			100..0..00	053..0..00		
—	004..0..00	—	057..0..00			
024..0..00	—	057..0..00	057..0..00			

County Roscomon Taghboyhin Parish Boyle Baro :

No. of Reference in ye Alphabet	Proprietors Names Anno: 1641	Denominations	Number of Acres unprofitable	Numbr. of Acres profitable	No of profitable Acres disposed of on ye Acts	To whom soe disposed wth their Title whether by Decree, Certificate or Patent, References to ye Record thereof	No. of ye Book or Roll & of ye Page or Skin	No. of ye pttible Acres remaining undisposed
	<i>Idem</i> [Bishop of Elphin] ..	Teaghboyne 2 Qrs: whereon ye Parish Church standeth held by Sr. Luke Dillon containing of arable and Pasture and some-course heathy mountain intermixt	—	392..0..00				

County Roscomon Taghboyhin Parish Boyle Baro :

		A Parcell of Bog part whereof may be made Medow belonging to ye 2 Qrs: aforesd: Cont. .. More a parcell of mosse Bog .. more a Parcell of heathy Pas: .. more a Parcell of heathy mountain belonging thereunto	— 103..0..00 — —	057..0..00 019..0..00 163..0..00				
	Cormuck mc Dermot ..	Feagh 1 Qr. containing Arable and Pasture a Parcell of thin wood belonging to ye same a Parcell of heathy Pasture .. more a Small parcell of Low Pasture containing more a small parcell of Low Boggy Pasture in winter being a Lough	— — 020..0..00 — 020..0..00	157..0..00 007..0..00 011..0..00 006..0..00 008..0..00				
	<i>Idem</i>	Aghadristan a Parcell of profitable Land containing more a Cartron of Aghadristan $\frac{1}{2}$ thereof belonging to Cormuck mcDermot containing Profitable Land	— —	045..0..00 022..0..00				
	<i>Idem</i>	Aghaghankill $\frac{1}{2}$ a Cartron of heathy mountn. Pasture containing more of heathy mountain Pasture and some Arable	043..0..00 022..0..00	021..0..00 007..0..00				
	<i>Idem</i>	Laggitentye 1 Qr. of Course Pastre: & $\frac{1}{4}$ arable a Parcell of Pastble: mosse .. more a parcell of wast bog ..	083..0..00 005..0..00 024..0..00	030..0..00 004..0..00				
	<i>Idem</i>	Carnagheaggall 1 Qr. Arable and good Pasture .. a Parcell of Low Bog Pasture in winter a Lough a parcell of heathy Pasture ..	— 025..0..00 —	087..0..00 006..0..00 006..0..00				

631..0..00 631..0..00 B of Elphin 2 qrs:

189..0..00 189..0..00 { Dominick French L Theobald Dillon W

037..0..00 018..0..00 022..0..00 { Dominick Mead Z Edward Browne Z Theobald Dillon W

028..0..00 028..0..00 Theobald Dillon W

034..0..00 034..0..00 Wm: Davis 1 qr.

099..0..00 099..0..00 { Dominick French L Theobald Dillon W

County Roscommon Taghboyhin Parish Boyle Baro :

No. of Reference in ye Alphabet	Proprietors Names Anno: 1641	Denominations	Number of Acres unprofitable	Numbr. of Acres profitable	No of profitable Acres disposed of on ye Acts	To whom soe disposed wth their Title whether by Decree, Certificate or Patent, References to ye Record thereof	No. of ye Book or Roll & of ye Page or Skin	No. of ye pfittable Acres remaining undisposed
	Turlogh mc. Dermot ..	Carrownatonagh 3 Cartrons very good Arable and Pasture containing ..	—	054..0..00	077..0..00	Dominick French L Theobald Dillon W		
		Correycomin a woody Island belonging to Carrownatonagh being betr. than wast ..	023..0..00	023..0..00				
	<i>Idem</i>	Carroward als Derrdry 1 Qr: good Arable and Pasture containing ..	—	101..0..00	139..0..00	Dominick French L Theobald Dillon W		
		more a Parcell of Pasture in winter a Lough Cont. ..	010..0..00	004..0..00				
		more a Parcell of mosse part thereof being Pasturable lying betwixt Killroane Cregan Carriaghcaggle and Carrownatonagh ..	100..0..00	034..0..00				
	Rory mc Dermot ..	Carrowgarrow 1 Qr. Arable and Pasture Cont ..	—	016..0..00	049..0..00	Dominick French L		
		more a parcell of Arable & Pasture belonging to ye same ..	—	033..0..00				
				049..0..00				
	<i>Idem</i>	Carrowcashell ½ Qr. Arable & heathy Pasture containing ..	—	040..0..00	040..0..00	Dominick French L		
	<i>Idem</i>	Carowmash 1 Quartr: arable & heathy Pastre. ..	024..0..00	075..0..00	070..0..00 005..0..00	Dominick French L Edward Browne ♀		
	Teige mc : Dermot ..	Lisdady 1 Quarter arable & Pasture Cont ..	—	118..0..00				
	<i>Idem</i>	Ballycashell 4 Qrs. Arable & good Pasture ..	070..0..00	212..0..00	315..0..00	Dominick French L Theobald Dillon W		
		a Parcell of heathy mountain the most part little better then wast containing ..	200..0..00	038..0..00				
		more a Parcell of mountain Land joyning with ye former being in Controversie ..	015..0..00	010..0..00				

County Roscomon Taghboyhin Parish Boyle Baro :

		More a Parcell of heathy mountain Land challenged by Sieveroe but in ye possession of Ballycashell ..	037..0..00	020..0..00	315..0..00	Dominick French L Theobald Dillon W		
		more a parcell of Bog belonging to ye same parcell Cont ..	016..0..00	—				
		more a Parcell of arable Cont. ..	—	017..0..00				
		more a parcell of good arable and Pasture Challenged Teighboyne but in ye possession of Ballycashell Cont. ..	—	018..0..00				
	Dermot boy mc : Morish ..	Clonfadda 3 Cartrons Arable and some heathy Pasture containing ..	007..0..00	030..0..00	068..0..00	Dominick French L		
		More a parcell of Arable & Pasture challenged from Clonfadda by Corregarvey ..	006..0..00	029..0..00				
		a Parcell of Pasture in Controversy ..	—	004..0..00				
		more a parcell of boggy Pasture belonging to Clonfadda ..	015..0..00	005..0..00				

County Roscomon Taghboyhin Parish Boyle Baro :

No. of Reference in ye Alpha-bett	Proprietors Names Anno: 1641	Denominations	Number of Acres unprofitable	Numbr. of Acres profitable	No of profitable Acres disposed of on ye Acts	To whom soe disposed wth their Title whether by Decree, Certificate or Patent, References to ye Record thereof	No. of ye Book or Roll & of ye Page or Skin	No. of ye pfittable Acres remaining undisposed
	<i>Idem</i>	Tullaghlin 1 Cartron part of Clonfadda arable and Pasture containing	—	037..0..00	037..0..00	Dominick French L Theobald Dillon W Dominick French L Theobald Dillon W		
	<i>Idem</i>	Rathroe 1/4 a Quarter arable & course heathy Pastre ..	020..0..00	060..0..00	060..0..00			
	Willm : Davies	Clagirnagh 1 Qr : A Parcell of Arable and Pasture ..	—	072..0..00 013..0..00				
		a Parcell of Bog part pasturable :	008..0..00	005..0..00				
		more a parcell of course heathy mountain being wast Cont. ..	072..0..00	020..0..00	110..0..00	Wm : Davis 1 qr :		
				110..0..00				
1	<i>Idem</i>	Clonshanvoyle 2 Qrs: whereon the Abby standeth Arable & Pasture	—	297..0..00				
		A Parcell of mosse and Bogg to ye same little betr: then wast	400..0..00	033..0..00				
		a Parcell of Meadow belonging to ye same	—	024..0..00				
		a Parcell of Curragh & Bogg to ye same	—	—				
				354..0..00	354..0..00	Wm : Davis 2 qrs :		

County Roscomon Taghboyhin Parish Boyle Baro :

	Bryan mc : Rory ..	Doongarr 1 Quarter with ye Castle & ye 1/4 Qr. of Carrowgarrow arable and Pasture containing	—	082..0..00			
		A parcell of arable & Pastre ..	—	040..0..00			
		a parcell of heathy Pasture ..	013..0..00	006..0..00			
		More a parcell of arable Pastre & meadow to ye Same ..	—	010..0..00			
		more a parcell of Boggy Pasture belonging to ye same but challenged by Corskeagh cont. ..	006..0..00	003..0..00			
		more a parcell of mosse part Pasturable & lying between Sr. Luke Dillon & Rory mc: Dermot's Land cont. ..	036..0..00	012..0..00			
		Mosse between Dungar & Corray containing	097..0..00	—			
				153..0..00	153..0..00	Dominick French L	
		Clondagarrow 1 Qr.	—	128..0..00	128..0..00	Duke of Yorke L Set of in Ballintobr : Baro : fio : 8)	
	Gillyduffe mc. Morish ..	Rathroe 1/4 a Quarter of heathy Pasture Cont.	012..0..00	020..0..00			
		a parcell of arable to ye same ..	—	011..0..00			
				031..0..00	031..0..00	Dominick French L	

Killumoda Parish

1	Sr. George St. George ..	Knockrea als Lackin 1 Qr. Lis-loughlon 1 Qr. arable and meadow Cont.	010..0..00	261..0..00			
		a Parcell of Pasture to ye same ..	004..0..00	005..0..00			
		a Parcell of wood	004..0..00	005..0..00			
		More a parcell of Bog belonging to ye same containing	091..0..00	—			
		More by Distribution Bk: ..	—	004..0..00			
				275..0..00	275..0..00	Sr. George St. George 2 qrs	

Killumoda Parish

No. of Reference in ye Alpha-Sett	Proprietors Names Anno: 1641	Denominations	Number of Acres unprofitable	Numbr. of Acres profitable	No. of profitable Acres disposed of on ye Acts	To whom soe disposed wth their Title whether by Decree, Certificate or Patent, References to ye Record thereof	No. of ye Book or Roll & of ye Page or Skin	No. of ye pfttable Acres remaining undisposed
2	George Crofton	Killevera 1 Qr. whereon the Parish Church of Killumoda being ruinous standeth arable and Pasture containing .. a parcell of underwood belonging to ye same Cont. ..	010..0..00 015..0..00	156..0..00 016..0..00 172..0..00	172..0..00	Edward Crofton 1 qr :		

County Roscomon Killumoda Parish Boyle Baro :

3	George Crofton	Knockrow & Lurgan Carrow-cashiell 1/2 a quarter & ye 1/2 Qr: cald Skaoghmehuise Arable and Pasture	033..0..00	200..0..00	200..0..00	George Crofton 1 qr. & 1/2		
4	John Crofton	West Fennor 1 Quartr. containing of arable a Parcell of Boggy Pasture belonging to ye same Cont. ..	— 011..0..00	095..0..00	095..0..00	George Crofton 1 qr.		
5	Richd : Crofton	Killenetreene 1 Qr. arable and Pasture Cont. a Parcell of Bog to ye same ..	008..0..00 006..0..00	090..0..00	090..0..00	Richard Crofton 1 qr :		
6	Idem	Dowghelone or Doughcloine Pasturable wood mixt with some arable a Parcell of arable to ye same .. a small parcell of arable to ye same containing a Parcell of Bog to ye same .. more two other Parcels of Bog belonging to ye same ..	011..0..00 — — 005..0..00 018..0..00	024..0..00 014..0..00 007..0..00 — —	045..0..00	Richard Crofton 1/2 qr.		
7	Josias Lambert	Carrowreagh 1 Qr. East fennor 1 Quartr: & ye half quarter cald Scalpe arable & meadow containing a Parcell of Pasturable Bog to ye same containing	048..0..00 006..0..00	200..0..00 —	200..0..00	Josias Lambert 2 qrs : & 1/2		
8	Idem	Camboe 1 Qr. whereon a fair Castle Bawn and stone house standeth Cont. of arable and Pasture a Parcell of wood to ye same .. a Parcell of underwood Cont. .. a Parcell of Land cald Lurgan pt. of Camboe arable containing a Parcell of wast Bog lying between Camboe & ye Qr: of Dromhurr Cont.	— 008..0..00 010..0..00 — 216..0..00	050..0..00 009..0..00 011..0..00 034..0..00 —	104..0..00	Josias Lambert 1 qr :		

County Roscomon Killumoda Parish Boyle Baro :

9	Josias Lambert	Dromurr Ballinvilly 1 Quarter arable and Pasture containing A Parcell of underwood a small Parcell of arable a Curragh containing More a Turlough belonging to Dromhurr containing	— 018..0..00 041..0..00 007..0..00	077..0..00 018..0..00 005..0..00 —	100..0..00	John Lambert 1 qr :		
---	----------------------	--	---	---	------------	---------------------	--	--

County Roscomon Killumoda Parish Boyle Baro :

No. of Reference in ye Alphabet	Proprietors Names Anno: 1641	Denominations	Number of Acres unprofitable	Numbr. of Acres profitable	No of profitable Acres disposed of on ye Acts	To whom see disposed with their Title whether by Decree, Certificate or Patent, References to ye Record thereof	No. of ye Book or Roll & of ye Page or Skin ¹	No. of ye pfittable Acres remaining undisposed ¹
10	<i>Idem</i> [Josias Lambert] ..	Lisdowly 1 Quarter formerly in ye possession of Josias Lambert & his ancestrs: for 60 years but now in Tumultogh oge mc Dermots, Arable and Pasture .. A Parcell of Bog to ye same .. A Parcell of meadow .. More a small Controversy with ye Qr. of Killapugg & ye Qr. of Lisgawley ..	— 21..0..00 — —	094..0..00 — 005..0..00 002..0..00 101..0..00	— — — 100..0..00 001..0..00	Thomas Loyd L <i>Plus</i>		
11	<i>Idem</i>	Drumone als Binreagh 1 Qr. & Killapugg 1 Qr. Arable and Pastre .. a Parcell of Bog to ye same .. More a parcell of Bog .. more by Distribucon Bke :	— 010..0..00 008..0..00 —	190..0..00 — — 001..0..00 191..0..00	— — — 191..0..00	Thomas Loyd L		
12	<i>Idem</i>	Carrowmore 1/2 a Qr : Knockroneelin 1/2 a Qr Arable & Pasture containing ..	—	198..0..00	198..0..00	Josias Lambert 1/2 qr :		

¹—See note (1) on p. 11 as to contents of this column

County Roscommon Creve Parish Boyle Baro :

1	Bp. of Elphin ..	Creve 4 Qrs : Arable meadow & Pasture ..	—	336..0..00	336..0..00	✠ B of Elphin 4 Qrs :		
1	Geo : Crofton & Richd. Rutledge	Corbally 2 Qrs : Arable and Pasture .. Waste Bog .. More Bog .. Shrub wood ..	— 023..0..00 017..0..00 008..0..00	228..0..00 — — 017..0..00 245..0..00	— — 088..1..14 082..2..26 074..0..00	John Leicester L Duke of Yorke L George Crofton 1 qr.	[ACRES] 70	Alexr : Mountgomery ☉
2	Richd : Crofton ..	Lissaginoge 1/2 Qr. Abby Land containing arable and Pasture ..	—	038..0..00	038..0..00	Richard Crofton 1/2 qr :		
3	Miles Mullconry ..	Cargarrow 1 Qr. Abby Land containing arable and Pasture ..	—	133..0..00	— 044..0..00 085..0..00 004..0..00	Duke of Yorke L Miles Conry ≠ <i>Plus.</i>		
4	Oliver Plunket ..	Raghadergra 1 Qr : 1 Cartron & 1/2 of a Cartron arable and meadow ..	014..0..00	050..0..00	050..0..00	John Leicester L		
5	Conner mc Laughlyn	Coolerebore (in Lemger) 1 Cartron arable containing ..	—	018..0..00	018..0..00	John Leicester L		
6	John Lambert ..	Carowboy 1 Quarter arable and Pasture ..	—	044..0..00	044..0..00	John Leicester L		
7	Farriagh mc Rory boy mc Dermot	Gortnacrosse 3 Carts : arable and Pasture .. wast Bog in Common to this and Carowboy .. Controversy ..	— 119..0..00 —	026..0..00 — 008..0..00 034..0..00	026..0..00 — 008..0..00	John Leicester L Edmd : Mallone ≠		
8	Oliver Plunket ..	Leamgirr 1 Qr. & 1/2 arable and meadow ..	—	080..0..00	080..0..00	John Leicester L		

County Roscommon Creve Parish Boyle Baro :

No. of Reference in ye Alphabet	Proprietors Names Anno: 1641	Denominations	Number of Acres unprofitable	Numbr. of Acres profitable	No of profitable Acres disposed of on ye Acts	To whom soe disposed wth their Title whether by Decree, Certificate or Patent, References to ye Record thereof	No. of ye Book or Roll & of ye Page or Skin	No. of ye pittable Acres remaining undisposed
9	John mc Laughlin $\frac{1}{2}$ qr. .. Cormuck mc Dermot 6 Car. .. Daniel o Birne 1 Qr. ..	Mohiddin 4 Qrs : Arable and Pasture a parcell of Curragh Bog to the Same	— 023..0..00 049..0..00	222..0..00 023..0..00 — 245..0..00	119..0..00 090..0..00 036..0..00	John Leicester / Thomas Yeeden / Thomas Loyd /		
10	John Lambert	3 Cartrons of Mohiddin (vizt.) Rathdown 1 Cartron Knockabra 1 Cart. Cashelnegree 1 Cart Profitable Land more Land more profitable Land	— — —	057..0..00 007..0..00 007..0..00 071..0..00	071..0..00	Josias Lambert 3 Cart.		
11	Donogh Duffe	3 Cartrons more part of Mohidden (vizt :) in Ballasnowhan 2 Carts : in Casheinegree 1 Cart. Profitable Land More by Distribucon Bk.	090..0..00 —	022..0..00 090..0..00 112..0..00	112..0..00	John Leicester /		
12	Owen Oge mc Dermot 3 Cartrons	Athinongrana 1 Qr. Arable and meadow Bog to ye same A Controversy between Athinchongrana & Rahadirgra a Parcell of Bog belonging to Athinongrana Leamgir & ye other Cartron of Athinchongrana A Parcell of Bog	— 008..0..00 — 038..0..00 069..0..00	053..0..00 — 008..0..00 — 061..0..00	061..0..00	George French /		
13	Richd Crofton	Corleshane & Correwallan als Balliwallyghan 2 Qrs : Arable and Pasture	016..0..00	070..0..00	070..0..00	Richard Crofton 2 qrs :		

County Roscommon Creve Parish Boyle Barony

14	John Lambert	Rentegall the $\frac{1}{2}$ Parcell of the 2 Quarters in Ballywholygan arable another parcell of Ballywholygan another part of ye same Bog between Ballywholygan Ria-dirgra & ye 3 Cartrons of Dom. Duffe	— — — 036..0..00	040..0..00 032..0..00 040..0..00 — 112..0..00	040..0..00 112..0..00	Patrick Boyton / Josias Lambert 1 qr. Earle Mountrath 1 qr.		
15	Bryam mc : Dermot	Eriblough 1 Quarter 1 Cartron & $\frac{1}{2}$ of a Cartron arable and Pasture	—	092..0..00	092..0..00	John Leicester /		
16	Sr. George St. George	Maroree 5 Cartrons and a half part of Gortnecrosse arable and meadow	010..0..00	045..0..00	045..0..00	Sr. George St. George 5 Cart : & $\frac{1}{2}$		

Appendix A

INDEX OF PERSONS

NOTE.—Throughout the text of the Roscommon Book of S. & D., names of persons are entered, for the most part in two distinct columns, containing, as indicated by the captions, those of proprietors in A.D. 1641 and those of grantees, etc., under the Acts of Settlement and Explanation (A.D. 1662 & A.D. 1665); names of purchasers of lands, forfeited in 1688 and of Com. of Grace grantees A.D. 1684-8, will be found in the outer or final columns of numerous pages where such transactions are indicated by symbols and notes. Occasionally, however, the column captioned "Denominations" also furnishes names of persons; these occur where controversies to land are mentioned or when a proprietor's residence is noted: "Rosmeane alias Ballintubber whereon Charles O'Connor's house and castle standeth." In the accompanying *Index of Persons*, prepared for this volume, all personal names wherever they occur have been indexed; when they appear twice on a page, the references are followed by (bis), and when they occur three times or more, on the same page, by ff. The pagination is to the volume.

While the first and final names of Irish proprietors are invariably given in the text, there is an economy, arbitrary, it would seem, in some instances, in the use of the prefixes O and Mac. For example, the first proprietor entered on the opening page of the text is described as Charles O Connor Don; lower down in the same column, this proprietor is returned as Charles Connor Dun. In such instances, where the identity of the proprietor concerned is quite clear, the references have been indexed under the full surname. As a rule, however, where the same final names occur, both with and without the O or Mac prefixes, they have been extracted and indexed distinctively, cross-references being made in all cases to the alternative forms of spelling. In a few instances, the first names only of a proprietor are given, but a clue may exist in the same names being found on the same page, or, within the same parish, in conjunction with a surname, proprietors' full names being frequently repeated. A question-mark in square brackets, preceding the likely surname, indicates in the Index, the difficulty in all such cases.

Peers bearing similar titles, returned in the respective columns for the earlier and later periods of the text, have been distinguished. For example the "Earl of Clanrickarde" appears in such a connection. Two distinct persons are comprehended here, namely, Ulick (Bourk or de Burgh) the fifth earl who died in 1657 and Richard his cousin, who succeeded to the title and estates. Thus although involving a measure of duplication different noblemen of the same family name or title who appear as proprietors in 1641 and at the period of the Restoration, in respect of the same estates, have been indicated in the Index and treated distinctively.

The "Lord President" [of Connacht] is returned as the proprietor in 1641 of numerous lands in various baronies of the county. Beyond the description "Lord President," the text does not specify what particular lands appertained to this office, nor, for that matter, the names of the Lords President. The references have, therefore, been entered in the Supplementary *Index of Lands* (Appendix B) under Connacht, Lords President of, where the names of the holders of this office from 1641 to 1666 have been given. It may be stated here (see, also, the introduction to this vol.) that Roger (Jones), first viscount Ranelagh, who was joint president of Connacht in 1641, would appear to have been entitled in his private capacity to numerous lands returned by the text as in the proprietorship of the "Lord President." The "Lord Ranelagh" appearing in the text was, in most instances, Arthur, viscount Ranelagh who succeeded, after the Restoration, to the estates of his father, the first viscount. The references in this connection, though again involving a measure of duplication, have been entered in the *Index of Persons*.

In the *Index of Lands*, bishops and other ecclesiastics are indexed under the name of their bishoprics, but there are cross-references from the name of the bishopric in the *Index of Persons*. Personal names of ecclesiastics are not furnished by the text; these have been obtained from other sources and appear within square brackets. As in the instance of titled persons, it has been necessary to distinguish the successive bishops for the periods covered by the text. By way of guidance the years of occupancy of the Sees concerned by the respective prelates have been given.

Statements of genealogical interest appended to proprietors' names, such as father, brother, wife, have been extracted in all instances.

Surnames having a similar phonetic rendering, but spelled differently to those in the text, are printed, occasionally, within square brackets by way of guide to the Index: [Kane] See Cane.

A

[ANTHONY], bishop of Meath. *See* Meath, bishop of, in *Index of Lands*, Appendix B.
 ARDAGH, bishop of. *See* *Index of Lands* Appendix B.
 ARTHUR, John, 119.
 ASHURST, Sir William, 101, 102 (bis).
 AUBREY—AWBREG :
 — Henry, 93.
 — John, 110, 111. *See*, also, Awbreg.
 AWBREG, John, 93. *See*, also, Aubrey.
 AWBREY. *See* Aubrey.

B

BADGER—BODGER :
 — Roger, 136 ff., 137 (bis), 138, 151.
 — Rory, the younger, 151.
 BAKER, George, 54.
 BARBER, John, 60, 114, 118 (bis).
 BARNES, John, 31.
 BARNEWELL. *See* Barnewall.
 BARNEWALL, Lord [Henry (Barnewall), visct. Barnewall of Kingsland] : 28, 35 (bis), 36 ff., 38 (bis), 44, 45, 46 (bis).
 — James, 52, 57 (bis).
 — Nicholas [later, baron of Turvey & visct. Barnewall of Kingsland] : 25 (bis), 28 ff., 35, 36, 44, 45 (bis), 46, 70.
 BARRETT, Edmond, 15 (bis), 16, 49, 153.
 BATH, Patrick, 71 (bis).
 BEATAGH, Alexander, 63.
 —, Lawrence, 43 (bis).
 BEGG, George, 69, 83.
 —, Mathew, 26, 87 (bis), 88.
 BELLEW, Patrick, 60 ff., 61.
 BERKELEY, Lord [John, baron Berkeley of Stratton]. *See* Connacht, Lords Presidents of, in *Index of Lands*, Appendix B.
 — Charles. *See* Fitzhardinge.
 BERMINGHAM—BIRMINGHAM :
 — Edward, 17.
 — Patrick, 41, 47, 67, 69, 70, 71 (bis), 86 (bis).
 BINGHAM, Sir George, 78, 121 ff., 122.
 BIRCHELL—BURCHALL—BURCHNELL :
 — Hugh, 85 ff., 131, 132.
 BIRMINGHAM. *See* Bermingham.
 BIRNE, Bryan, 29 (bis), 84, 85.
 — Bryan oge McBryen McCarbery of Carginduffe, 30 (bis).
 — Bryan oge McBryen McConnor of Clonkeene, 30.
 — Bryen McCarby Bane, 31.
 — Bryan McDon, 30 (bis).
 — Bryan McDonogh, 29 ff., 87 ff.
 — Bryan McShane McTeige, 31.
 — Brien McShaan McTeige of Ballagh, 31.
 — Carbrey of Killchanoge, 31.
 — Carbury oge, 84.
 — Carbury McCarbury, 84.
 — Carbry oge McCarbrey Bryen of Tumoore, 31 ff.
 — Carbry Reogh, 30 (bis).
 — Connor McCarbry, 31.
 — Connor McCormuck, 84.
 — Connor O Cormuck, 83.

BIRNE—Danl. Groome, 31.
 — Donogh McDonogh, 29.
 — John, 86.
 — John, father to Bryan McShane McTeige, of Ballagh, 31.
 — John McDonogh, 86, 87.
 — John McDonogh of Donine, 30.
 — John McJames of Kilchanoge, 31.
 — Laughlin oge McLaughlin, of Ballycomin, 30.
 — Loughlin—Laughlin oge McLaughlin, 31, 84.
 — Teige McOne Grana, 30 (bis).
 — Teige McOwen Roe, 84.
 — Tumultagh Boy, 85.
 — William, 84.
 — Wm. McTeige, 29 (bis), 30 (bis).
 — Mr. of Miglass, 29.
 [BIRNE ?] Brien oge McBrien McCarbery, 29.
 — Bryan Creaghne McDuffe, 31.
 — Carbry oge McCarbrey of Tumoore, 31.
 — John, father to Bryan Creaghne McDuffe, 31.
 — *See* also O'Birne.
 BLACKBURN, Andrew, 84.
 BODGER. *See* Badger.
 BODY, Elinor, 93 (bis).
 — John, 93.
 BOSSWELL, John, 47, 48 (bis), 104.
 BOURK. *See* Bourke.
 BOURKE—BOURK :
 — Ffeogh McDavy-McDavid, 22, 52, 53 ff., 54 ff., 55, 56, 57 (bis).
 — Feoghin Davy, 17.
 — Henry, 19, 52 ff., 56, 57.
 — Hobert-Hubert, son to McDavy, 17, 20, 21.
 — John McRichard, 56.
 — McDavid-McDavy, father of Hobert-Hubert, 17, 20, 21.
 — Moyler or Hubert, 56.
 — Thomas, 11 ff., 52, 57 (bis).
 — Richard, Earl of Clanrickarde. *See* Clanrickarde.
 — Richard, son of Wm. McHubert Bourke, 22.
 — Sir Edmund, 53 ff.
 — Thomas McHenry, 56, 57.
 — Thomas, son of Henry, deceased, 52.
 — Ulick, Earl of Clanrickarde. *See* Clanrickarde.
 — Sir Ulick, 21 (bis), 49, 52 (bis), 53 ff., 54 ff., 56 (bis), 57 ff.
 — Ulick, 47.
 — William, 63.
 — Wm. McHubert, father of Richd. Bourke, 22.
 — William McThomas, 54.
 — Land in mortgage to, 13.
 BOWYER, Michael, 126.
 BOYLE, Richard, Earl of Cork. *See* Cork, Earl of.
 BOYTON, Patrick, 68, 73, 74 (bis), 86 (bis), 87 (bis), 88, 167.
 BRABAZON. *See* Brabazon.
 BRABSON. *See* Brabazon.
 BRABAZON—BRABASON—BRABSON :
 — Edward, 60, 104.
 — Malby, 60 (bis), 61 ff., 62, 63 ff.
 — William, 15, 60, 61 ff., 62, 63.

BRABAZON—William, Earl of Meath. *See* Meath.
 — Mr., 60, 62.
 BRANAN, Brandon, 74.
 — Teige McOge Teige McRory, 71. *See* also, McBrannan.
 BRENNAN—BRENAN :
 — Edmd. McMLaghlin, 71.
 — Rory Connor McHugh oge, 66.
 — Teige, 71, 72 (bis).
 — *See*, also, O Brennan.
 BRIDGEMAN, Henry, 98 (bis), 99.
 BROWNE, Edward, 88 (bis), 89, 125, 126, 153 (bis), 154 ff., 155, 162, 163.
 — John, 17, 87.
 — Margaret, 99.
 — Nicholas, 48, 49.
 — Nico, 12.
 BUMLIN PARISH, vicar of. *See* *Index of Lands*, Appendix.
 BURCHALL. *See* Birchell.
 BURCHELL. *See* Birchell.
 BURCHNELL. *See* Birchell.
 BURGH DE. *See* Clanrickarde, Earls of.
 BURKE. *See* Bourke.
 BUTLER, Edmund, 66 (bis).
 — Richard, 147 (bis), 149 (bis), 151.
 — Theobald, 116, 130, 131, 136, 137.
 [BYRNE]. *See* O Birne and Birne.

C

CAIRNES, William, 75 (bis), 76, 77 (bis), 79 ff., 88 (bis).
 CANE, Frances, 43.
 — Norris, 43.
 CAVAN, Earl of. *See* Lambert, Lord.
 CLANRICKARDE, Earl of [Richard (Bourke), Baron Dunkellin &c. ob. 1666] :
 12, 14, 25, 62, 63, 103 (bis), 105 ff., 106, 110 (bis), 112 ff., 113, 116, 123, 124 ff., 125 ff., 126 ff., 127 (bis), 128 (bis), 136 (bis), 146.
 — Earl of, [Ulick (Bourke) otherwise De Burgh] Earl of St. Albans; created Marquess 1645/6; ob. 1657] : 12, 14, 25, 62, 63, 93, 103, 105 ff., 106 (bis), 110 (bis), 112, 123, 124 ff., 125 ff., 126 ff., 127 (bis), 128 (bis), 136 (bis), 146.
 CLIFFORD, Henry, 19, 130.
 CLONFERT, bishop of. *See* *Index of Lands*, Appendix B.
 CLONMACNOIS, Dean of. *See* under Clon McNoe, *Index of Lands*, Appendix.
 COFFEY, Daniel, 17.
 COGHLAN—COGHLAND—COGHLINE :
 — Francis, 61 (bis), 63 (bis).
 — Terence, 61 (bis).
 COGHLAND. *See* Coghlan.
 COGHLINE. *See* Coghlan.
 COLLEY, Gerald, 16, 48.
 COLOONY, Lord (Richard (Coote) Baron of Coloony) 137, ff., 138 ff., 140, 148 ff., 149 ff.
 COMON, John, 136.
 CONNACHT, Lords President of. *See* *Index of Lands*, Appendix B under this title.
 CONNEGAN, Patrick, 29.
 CONNELLY, William, 70, 79 ff., 81 (bis), 102 (bis).
 CONNER, Hugh, 27. *See*, also, O Connor and Connor.
 CONNOLLY. *See* Connelly.
 CONNOR, Cahir McArt, 25, 26.
 — Callogh McRory Duff, 77.
 — Carbery—Carbry, McTeige Boy, 76, 77.
 — Connor McRory oge, 79.
 — Connor McShaen, 77.
 — Ellinor, widow of Cahir McArt Connor, 25.
 — Felim McTurlogh Duffe, 77.
 — Grany, 79.
 — Hugh oge of Feaghbeg, 37.
 — John McTurlogh, 77.
 — Major Owen, 16 (bis), 152 (bis).
 — Phelim McTurlogh Duffe, 78.
 — Thomas, 11.
 — Tirlough Duffe, 78.
 — Turlogh McCalla, 76.
 — Turlogh Roe McTirlagh, 78.
 — Wony, 37.
 — *See*, also, O Connor & Conner.
 CONRY, Charles, 20, 151.
 — Joan Ny, wife to Laughlin Modder, 87 (bis).
 — John, 73.
 — Miles, 77, 166.
 — Moris-Morrish, 17, 87.
 — *See*, also, O'Mulconry & Mulconry.
 COOTE, Sir Charles, 28 ff., 29 ff., 30, 35 (bis), 38 ff., 45 ff., 46, 52 ff., 73 ff., 81 ff., 82 (bis), 86 ff., 103 ff., 108 (bis), 126 ff., 127 ff., 131 ff., 132 ff., 133 ff., 134 ff., 154 ff. *See*, also, Mountrath, earl of, Note.—While Sir Charles Coote appears as the grantee of the lands indicated on the foregoing pages, the Earl of Mountrath appears as such on the Crown Rent Roll of 1706.
 — Chidley, 52 ff., 56 (bis), 57, 109 (bis), 121 (bis), 122 (bis), 130, 131, 133 ff., 134, 137 ff., 138 ff., 140 (bis), 148 ff., 149 ff.
 — Lord [Richard, baron of Coloony] : *See* Colloony.
 CORK, Earl of, [Richard (Boyle) first earl, ob. 1643.] 12.
 — [Richard, second earl, ob. 1697] 12.
 COYLE, Edmond, 107, 116.
 — Michael, 99, 102, 107, 108 ff., 110, 116.
 CREAN, Andrew, 81.
 CROFTON, Edmund, 79.
 — Edward, 119 ff., 120, 121 ff., 122 ff., 126, 135, 144, 145 (bis), 165.
 — George, 35, 119 (bis), 120, 121 ff., 122 ff., 126 ff., 135, 144, 145 (bis), 165 ff., 166 (bis).
 — Henry, 84.
 — John, 31 (bis), 67 (bis), 72 ff., 73, 165.
 — Richard, 72 (bis), 85 ff., 165 ff., 166 (bis), 167 (bis).
 — Thomas, 68 (bis), 74 (bis).
 — William, 132.
 — *See*, also, McCrofton.
 CROXTON, James [? Chanter of Elphin]. *See* Elphin, Chanter of, in *Index of Lands*, Appendix B.
 CRUCE, Garrett, 12, 13.
 CUSACK, John, 98.

D

- DAVIES. *See* Davis.
 DAVIS—DAVIES, William, 16, 161, 162, 164 ff.
 DELAHIDE, Christopher, 26, 27 (bis), 37, 38, 43 (bis), 46.
 DELAMARE—DELLAMARE—Wm., 27, 36 ff., 37 ff., 38 (bis), 39 (bis), 41 ff., 42 (bis).
 DERMOTT—DERMOT, Bryen, 138.
 — Bryen McBryen, 130.
 — Charles Cahell, 149 ff.
 — Rory Grana McOwen, 130.
 — Terence McBryney, 131.
 — Tumultagh oge McHugh, 135.
See, also, McDermott & FitzDermott.
 DEVENISH—DEVONISH, George, 92 (bis), 113.
 — Katharine, 92 ff.
 — Wm., 26, 27 (bis), 66 ff., 67 (bis), 92 ff.
 DEVONISH. *See* Devenish.
 DIGANANE, Tirlagh, 132.
 DILLON, Colonel Carey, 54, 86, 97, 104, 124.
 — Christopher, 96, 98 (bis).
 — Cissley, 77.
 — Edmund, 67, 88, 89, 115.
 — Garret, 43, 49, 77, 87, 97, 104, 121 (bis).
 — Gerald, 16 (bis), 47 (bis), 49, 74 ff., 82, 107, 119, 121, 161 (bis).
 — Henry, 37, 39 ff., 42, 43 ff., 44 ff., 45 ff., 68 ff., 69 (bis), 70 ff., 71 ff., 74, 114, 115.
 — Sir James, 102, 107, 108, 110.
 — James, 29 (bis), 30 (bis), 31 (bis), 84.
 — John, 61, 94 (bis), 98.
 — Sir Luke-Lucas, 67, 97, 98 ff., 99, 101, 112 ff., 114 (bis), 115 ff., 116 (bis), 118, 119 (bis), 155 (bis), 156 ff., 157 ff., 158 ff., 159 (bis), 160 ff., 161 (bis), 162, 164.
 — Pierce, 17, 23, 87.
 — Redmond, 68.
 — Richard, 99 ff., 100 ff., 104 (bis).
 — Robert, 72.
 — Theobald, 47, 60 (bis), 67, 97, 98 ff., 99, 101, 104, 112 ff., 114 ff., 115 ff., 116 (bis), 117 ff., 118 (bis), 119 (bis), 120, 121, 122, 139, 154, 155 ff., 156 ff., 157 ff., 158 ff., 159 ff., 160 ff., 161 (bis), 162 ff., 163 ff., 164 (bis).
 — Lord, [Thomas, Viscount Dillon of Costello-Gallen], 16 ff., 20, 30 ff., 31, 35, 47 (bis), 49 (bis), 52, 88 (bis), 89 ff., 119 ff., 137, 153, 154, 155 (bis), 157, 161 (bis).
 — Thomas, 16, 17, 37, 43 ff., 47 ff., 48, 161 (bis).
 — William, 16, 47 (bis), 49.
 — Mr., 104.
 DODWELL, Henry, 21 (bis), 25 ff., 26 (bis), 45 (bis), 67 (bis), 68, 78 ff., 80, 95, 96, 102 (bis).
 DONNELLAN, Edmund, 70, 80, 99 (bis), 107, 109, 115.
 — Justice (James), 67, 80 ff., 81, 82, 97 (bis), 107 ff., 108 ff., 109 (bis), 110 ff., 111 ff., 112 ff., 113 ff., 124, 125 (bis).
 DOOLEING. *See* Dowleing.
 DORAGH, Edmond, 131.
 DOWDALL, Sir Luke, 99, 100 ff., 102 (bis), 107 ff., 108 (bis), 109 (bis).

- DOWELL, Edward, 35.
 — Alexander, 107, 108.
 — Philip, 82 ff., 99, 154, 155.
See, also, McDowell.
 DOWLEING—DOOLEING—Farrell, 17, 18 (bis), 43.
 DOWNING, Robert, 122.
 DUFFE, Donogh, 167. *See*, also, McDuffe.
 DUFFY, Cormuck, 72.
 DUREY, Robert, 49.

E

- EAGAN. *See* Egan.
 EATON, Ab., wife of Theophilus Eaton, 43.
 — Theophilus, 15, 43, 88, 96, 110, 153.
 [EDWARD,] bishop of Clonfert. *See* Clonfert, bishop of, in *Index of Lands*, Appendix B.
 EGAN—EAGAN—CORMACK, 74, 84.
 ELPHIN, bishop of. }
 — dean of. } *See* *Index of Lands*, Appendix B.
 — chanter of. }

F

- FALLAN. *See* Fallon.
 FALLON—FALLAN—FFALLON:
 — Andrew, 20, 39 (bis), 74 (bis), 95, 97, 104, 108, 114, 121.
 — Bryan, 99, 107 (bis).
 — Bryan, 111.
 — Bryan Reogh, 107, 108.
 — Bryan oge McDermot, 108.
 — Bryan McHugh, 108.
 — Cicily, 97.
 — Collo Duffe, 109.
 — Conner McTeige McThomas, 108.
 — Dermot, 107.
 — Dominick, 110.
 — Donnell McBrien-McBryen, 107, 108, 111 (bis), 117.
 — Donnogh McRory, 107.
 — Dwaltagh, Oge, 107.
 — Dwaltagh Oge McDwaltagh, 109.
 — Dwaltagh Mc Ow Oge, 107.
 — Dwaltagh McWilliam Oge, 108.
 — Edmund, 87 ff., 89.
 — Edmond McDonnogh Dally, 101.
 — Edmond McDooghdaley,—McDoog-dally, 109, 111.
 — Edmond McRedmond, 108 (bis), 109 ff., 116, 117.
 — Edmond McWilliam, 108.
 — Edward McDwaltagh, 111.
 — Farriagh McBryen, 108.
 — Hugh Ballogh, 109.
 — Hugh McLaughlyn, 110.
 — Jasper, 102, 107, 116.
 — Jasper McRichard, 116 (bis).
 — John, 107, 109.
 — John McEdmond, 110, 116.
 — John McLaughlin—McLaughlyn, 108, 109.
 — Laughlin, 15 ff.

- FALLON—Loughlin McDwaltagh, 117.
 — Margerett—Margrete, 104 (bis).
 — Owen McHugh, 107.
 — Peter, 97.
 — Redmond McRedmond of Milltowne, 107.
 — Roger, 54.
 — Rory McLaughlin—Mlaughlin, 101, 102, 111, 117 (bis).
 — Richard Duffe, 109.
 — Thomas McFarriagh, 107, 108 (bis).
 — Uny ny, 108.
 — William, 109, 110.
 [FALLON?] Edmond McDonnellan, 108.
 [FALLON?] Edmond McRedmond, 108.
See, also, O Fallon & Fallow.
 FALLOW (? Fallon), Jasper, 102. *See* Fallon.
 FARRELL—FARROLL:
 — Cissly, 45.
 — Irriell-Irrell, 11, 29 (bis), 31, 40, 42.
 — Lewis, 39, 73 (bis).
 — Richard, 37.
See, also, O Farrell.
 FARROLL. *See* Farrell.
 FENE, Dermot, 42.
 — Donnell oge McDonell, 42.
See, also, O Fene.
 FFALLON. *See* Fallon.
 FFLANAGAN. *See* Flanagan.
 FFRENCH, Geoffrey-Jeffry, 18, 19, 52 (bis), 54, 57 (bis), 100, 118 (bis), 121 (bis), 122 (bis), 132 ff., 135 ff., 136, 137, 144, 145.
 — George, 99, 105, 130.
 — John, 56 (bis), 57 ff.
 — William, 68, 73, 74.
See, also, French.
 FINGALL, Countess, [Mabel (Plunkett), dowager], 13, 14, 18, 42, 48, 93, 97.
 FITZDERMOTT, Hugh McTeig, 130. *See*, also, Dermott & McDermott.
 FITZGARRETT, Oliver, 68, 72 (bis).
 FITZGERRETT. *See* FitzGarrett.
 FITZGERRALD, Garrett, 47, 76, 77 (bis), 78 ff.
 — Margaret, *alias* Terrill, 68.
 — Oliver, 36, 39, 44 (bis), 50, 69, 77.
 — Robert, 60.
 — Thomas, 13.
 FITZHARDINGE Lord, [Charles (Berkeley) Viscount, FitzH. of Berehaven], 95, 97, 98 (bis), 99, 101, 110 (bis), 111 (bis), 116, 123 ff., 124 (bis), 125.
 FLANAGAN—FFLANAGAN—FFLANEGAN:
 — Connor, 80.
 — Edward, 82.
 — Gilleboy, 49 (bis).
 — Loughlin—Laughlin—oge, 82, 89.
 — Wm., 80, 81, 86.
 — Turlogh, 80, 86.
See, also, O Flanagan.
 FLEMING, Christopher, Baron of Slane.
See Slane, Lord of.
 FLYNN—FLYN—FLIN—FFLENN—FFLINN:
 — Thomas, 15.
 — Bryan McMurtagh, 20.
 — Tumultagh McColla McDavid, 17, 18.
 — Callogh-Collough, 19 (bis).
 — Columb, 17, 18, 20 (bis), 21 ff., 22 ff., 159.
 — Donnell McFeoghra oge, 22.

- FLYNN—Fardoragh, 22.
 — Farreagh McBryen, 20.
 — Feaghra, 17.
 — Feoghra of Ballinlogh, 22.
 — Feoghra McRory, 22 (bis).
 — Onora, wife of Callough O Flynn, 18.
 — Owen McFeoghra, 18, 19 (bis).
 — Robert, 15.
 — Tumultagh McCollo McRobert, 18, 21 (bis).
See, also, O Flynn.
 FONT, Teige, 107.
 [FORBES]. *See* Forbus.
 FORBUS, Sir Arthur, 101.
 FOSTER, Francis, 60.
 FOULES, Thomas, 104 (bis).
 FRENCH, Dominick, 115, 130 (bis), 155 ff., 156 (bis), 157, 159 ff., 160 ff., 162 (bis), 163 ff., 164 ff.
 — Geoffrey-Jeffry. *See* Ffrench.
 — George, 101, 138, 140, 167.
 — John, 57. *See*, also, Ffrench.
 FURY, Margaret, 96.

G

- GARDNER, Edward, 31, 52, 54, 55 (bis), 116.
 GERNON, George, 39, 40 ff.
 GLANAGAN, Turlogh [? Flanagan], 80.
 GLASSE, John, 92 (bis).
 GORE, Sir Francis, 31 ff., 98, 153.
 — George, 52 ff., 53 ff.
 — Wm., 16.
 GRANA, Cormuck Roe, 87.
 — Rory, 87.
 GUNNING, Bryen, 76 ff., 77 (bis).

H

- HAMILTON, Gustavus, 96.
 — Sir Hans—Hance, 81, 149, 153.
 — James, 31.
 HANDCOCK, William, 112 (bis), 115, 120.
 HANLEY—HANLY, Bryan McGillernow, 36.
 — Bryan McTeige, 46.
 — Connor oge, 70.
 — Connor oge McConnor Grana, 42 (bis), 69.
 — Connor McDualtagh, 14.
 — Connor oge McFerdoragh—McFerde—McFerdragh—McFerder—McFeodoragh, 27, 28 ff., 39, 42 (bis), 43, 44, 68.
 — Daniel, 43.
 — Donogh, 44.
 — Donagh McFragh, 28.
 — Dwaltagh McBryen—McBryan, 35 (bis), 37, 43, 44.
 — Dwaltagh McDermot, 40 ff.
 — Dwaltagh McFerragh, 69.
 — Edmund McLaughlin, 44 (bis).
 — Farragh McFergannan, 45.
 — Farragh McHugh Carragh, 35 (bis).
 — Farragh McHugh McFerg, 44.
 — Farraghan McHugh McFerga, 39.
 — Farriagh, 45.
 — Gillernow, 76.
 — Gillernow McFarragh—McFaragh, 44, 45 (bis).

HANLEY—Gillernow McDermott—McDermot, 37 ff.
 — Hubert McFerganan, 44 (bis).
 — Hugh, 27, 34, 39, 68.
 — Hugh Carragh, 27.
 — Hugh McDonnell, 40.
 — John, 43.
 — Kedagh McBryen, 42.
 — Murtagh boy, 43.
 — Murtagh Hubert McFergavin, 45.
 — Murtagh McConnor, 28, 35 (bis).
 — Murtagh—Murtogh, Moyle, 43 ff., 44, 45.
 — Murtogh O'Connor, 27.
 — Robert, 38.
 — Roger, 41.
 — Roger McFerganin, 69.
 — Rory Ballow, 28.
 — Rory Boy, 44 (bis).
 — Rory McBallow McTegie, 28, 37.
 — Rory McFergana, 39.
 — Teige McFarraghan, 35 (bis).
 — Teigh McDwoltagh McFergus, 36.
 — Tumultagh Boy, 37, 43 ff.
 — William, 43.
 — Wm. McLaughlin, 27, 43, 44 (bis).
 [HANLEY?], Connor oge McConnor 40.
 — Edmund McHubert, 38.
 — Roger McEdmond, 39.
 — Rory McFergana, 39.
 See, also, O Hanley.
 HARRISON, Mr., 143 (bis).
 HAWES, John, 14, 115, 116.
 HAWLEY, Mr., 69.
 HEINES, George, 115, 118.
 [HENRY] bishop of Elphin. See Elphin, bishop of, in *Index of Lands*, Appendix B.
 [HENRY] bishop of Meath. See Meath, bishop of, in *Index of Lands*, Appendix B.
 HIBOT, Laughlin, 113.
 HIGGIN, William, 19.
 HIGGINS, Bryan, 44, 121 ff., 153.
 HINDE, George, 61. See, also, Hindes.
 HINDES, George, 120. See, also, Hinde.
 HOLLOW [Sword] Blades [Company], 49, 107.
 HOPE, Alexander, 69 ff.
 HORE, Matthew, 66, 67, 68 ff., 71.
 — Philip, 14.

I

IGOE, Charles, 24, 25, 26.
 IRWIN, Robert, 83, 85 ff.
 IVEAGH Lord, Arthur (Magennis) Visct. Iveagh, 76.

J

JAMES, duke of York. See York, duke of.
 [JOHN] bishop of Ardagh. See Ardagh, bishop of, in *Index of Lands*, Appendix B.
 [JOHN] bishop of Elphin. See Elphin, bishop of, in *Index of Lands*, Appendix B.
 [JOHN] archbishop of Tuam. See Tuam, archbishop of, in *Index of Lands*, Appendix B.

JONES, Bryan—Bryen, 66, 74 (bis), 82 (bis), 86.
 JONES, Christopher, 93, 94 (bis), 95, 96 ff., 97, 98 (bis), 99, 104, 115.
 — Jeremy—Jer., 98 ff., 99.
 — Capt. Lewis, 96.
 — Oliver, 93 ff., 96, 153 (bis).
 — Roger, 12, 47, 48 (bis), 80.
 — Mr., 104.
 [JONES, Richard] dean of Elphin. See Elphin, dean of, in *Index of Lands*, Appendix B.

K

[KANE]. See Cane.
 KELLY, Ambrose, 61.
 — Bryan, 20.
 — Bryan oge McBryan, 112.
 — Bryan oge McBryan McConner, 116.
 — Bryan oge McBryan McLaughlin, 112 ff., 113 (bis).
 — Bryan McCahir, 61.
 — Bryan McCookegerry, 110.
 — Bryan McDonnell McTeige, 113.
 — Bryan McKedagh, 107, 108 (bis), 109, 116 (bis).
 — Bryan McShane boy, 118 (bis).
 — Cahir McConnell, 61.
 — Cissly, 63.
 — Collo—Coll., McHugh, 46 (bis), 117, 118 (bis).
 — Collogh McConner, 117.
 — Con oge, 63.
 — Connell McWm., 121.
 — Conner, 107.
 — Conner—Con, McHugh, 110, 114, 123.
 — Con McTurlough, 124.
 — Donnell McLaughlin, 61.
 — Donnell McRory, 60 (bis).
 — Donnogh, 104.
 — Donnogh McBrien McLaughlin, 113 (bis).
 — Donnogh McCollo, 109.
 — Donnogh McCollo, 113.
 — Donogh McConner, 102 (? bis).
 — Donnogh McEdmond boy, 114.
 — Donnogh McLaughlin, 119.
 — Donnogh McLaughlyn McDonogh, 113.
 — Dwaltagh McConnell, 61.
 — Dwaltagh McEdmd., 123.
 — Doctor Edmond, 121, 122.
 — Edmund, 39, 41 ff., 42 (bis), 43, 52, 76, 77, 121.
 — Edmond McConnr., 100.
 — Edmond McEdmond, 112.
 — Edmond boy McEdmond, 98 ff.
 — Edmond oge McEdmond, 96, 99.
 — Edmond McHugh McEdmond, 102.
 — Edmond McTeige, 112.
 — Enaghan—Egnahan, McDonnell, 61, 99, 112, 123 (bis).
 — Egnahan. See Enaghan.
 — Evellin, 107.
 — Farragh—Farragh—Farragh McHugh, 20 (bis), 46 (bis), 63, 117, 118.
 — Farigh McRory Oge, 110, 111.
 — Fergus, 17, 114.

KELLY—Ffeogh McLoughlin, 60.
 — Gerreot MacHubert, 61.
 — Herraboy, 61.
 — Hugh, 102, 107, 111.
 — Hugh McBryen, 113.
 — Hugh McCollo, 113.
 — John, 61, 99, 101, 113, 117 (bis), 122, 125. See, also, Kelly, Colonel John.
 — Colonel John, 46 (bis), 95, 110, 111 (bis), 113, 114 (bis), 117 ff., 118 (bis), 119, 120 (bis), 121 ff., 122 ff., 124, 125. See, also, Kelly, John.
 — John McCollo, 113, 117 ff., 119, 120 (bis), 121 ff., 122 (bis), 125.
 — John McEdmond, 128.
 — John McEdmond oge, 126.
 — Keadagh, 54.
 — Laughlin—Loughlin, 20, 61, 115.
 — Laughlin Oge, 114.
 — Laughlin—Laughlyn, McEdmond, 102, 108, 116.
 — Laughlin McFeogh, 113.
 — Laughlin McHugh, 114.
 — Loughlyn McFeogh McEdmond, 127 (bis).
 — Loughlin. See Laughlin.
 — McCollo 121.
 — Mary, 115.
 — Owen, 62, 63.
 — Owen McFarriagh, 110, 123.
 — Owen McLaughlin—McLoughlin, 123 ff 124 (bis), 125.
 — Richard, 40 (bis).
 — Rory oge McBryen McConner, 102.
 — Rory McEdmond, 110, 123 ff., 124.
 — Teigue, 107.
 — Teige McConner, 120.
 — Teige McEdmond, 125.
 — Teige McWilliam oge, 110, 111.
 — Turlough McCollo, 113.
 — William, 95, 116, 121.
 — William Carragh, 61.
 — William Keogh McDermot, 110, 111.
 — William McConner, 99.
 — William McEdmond McTeige, 113.
 — William McHugh, 98, 115, 120 ff.
 — William Reogh, 118 (bis), 121 (bis).
 — William Reogh McRory, 46, 120, 121 (bis), 122 ff., 125.
 — Ensign William Reogh McRory, 46 (bis).
 — William McShane, 124.
 — William Shane, 125.
 [KELLY?] Bryan McEdmond, 114.
 — Donogh Laughlin—Loughlin, 119, 120, 124.
 — Dwaltagh, McConnell, 61.
 — Kedagh McConnell, 61.
 — Rory McAmorons, 61.
 — William Laughlyn, 124 ff., 125.
 — William McLaughlin, 119.
 — See, also, O Kelly.
 KEOGH, Donnell McDon, 101.
 — Edmund, 61, 107.
 — Edmond McCollo, 104, 105.
 — Feogh McDonogh, 103.
 — Hugh, 104, 105 ff.
 — Redmond, 101, 102.
 — Teige McRedmond, 101.

KEOGH—William McCollo, 101.
 — William McLaughlyn, 102, 104, 105, 110.
 — William McLaughlin of Tubber Laughlin, 104.
 [KEOGH?] Donnogh McCollo McLoughlin, 102.
 [KEOGH?] Donnogh McConner, 102.
 — See, also, McKeogh.
 KEREVAN—KEROVAN—KIROVAN:
 — Christopher, 18, 21, 48.
 See, also, Kirwan.
 KEROVAN. See Kerevan.
 KERUAN. See Kirwan.
 KERWIN. See Kirwan.
 KILGLASS, vicar of. See *Index of Lands*, Appendix B.
 KIROVAN. See Kerevan.
 KIROWAN. See Kirwan.
 KIRREWAN, Anthony. See Kirwan.
 KIRWAN—KERUAN—KERWIN—KIROWAN—KIRREWAN:
 — Anthony, 11, 31, 34, 55 ff.
 — Christopher, 11, 53, 55. See, also, Kerevan.
 KING, James, 28 ff., 83, 84 (bis).
 — John, 86.
 — Priscilla, 43.
 — Sir Robert, 80 (bis), 130 ff., 131, 135 (bis), 136, 138, 140 ff., 141, 142, 143, 144 ff., 145 (bis), 147 (bis), 148 ff.
 KINGSTON, Lord, [John (King) Baron Kingston], 52 ff., 53 ff., 95 (bis), 97, 130 ff., 131, 135 ff., 136 ff., 137 (bis), 138, 144 (bis), 145, 146 ff., 147 (bis), 149, 150 (bis), 161, 163. See, also, *Index of Lands*, Appendix B, under Connacht, Lords President of.

L

LAMBART Lord, Earl of Cavan. See Lambert.
 LAMBERT, Carey, 67.
 — John, 165, 166, 167 (bis).
 — JOSIAS, 152 (bis), 165 ff., 166 ff., 167 (bis).
 — Lord, [Charles (Lambart), Baron Cavan and later, in 1647, cr. Earl of Cavan; ob. 1660]: 27, 44, 75, 85.
 — Lord [Richard, Earl of Cavan], 27, 44.
 LANE, Sir George, 86. See, also, Lanesborough, Viscount.
 — Richard, 74, 76, 78, 81 (bis), 86.
 — Sir Richard, 151.
 LANESBOROUGH—LANESBORROW—Lord (George Lane, Viscount Lanesborough), 67, 74, 76, 78, 81 ff., 82 ff., 86, 88, 153. See, also, Lane, Sir George.
 LAUGHLIN—LAUGHLYN [? KELLY]:
 — Donogh, 119, 124.
 — William, 124 ff., 125.
 LAWLESS, Walter, 74 (bis).
 LEADANE—LEADAN—LEDANE:
 — Manus, 133.
 — Teige Reagh, 133.
 — William Murragh, 131.
 LEDANE. See Leadane.
 LEDDAN. See Leadane.

LEDWICH—LEDWITCH—KATH., 99, 104.
 EGG, Col. William, 97 ff., 99, 101.
 LENAN—LENNAN—MANUS, 93, 94 ff., 95 ff.,
 96, 97, 98, 104.
 — Ensign Manus, 93.
 LEICESTER, John, 166 ff., 167 ff.
 LENNAN. *See* Lenan.
 LENNON. *See* Lenan.
 LESTRANGE, Mrs., 128.
 LEWIS, James, 54.
 LEYNES, Alexander, 71 (bis).
 LOYD, Thomas, 146. *See*, also, Loyd.
 LOUTH, Lord, [Oliver (Plunkett) Baron of
 Louth], 27, 28.
 LOVELACE, Thomas, 28 (bis), 43, 46 ff., 47.
 Low, George, 39 (bis), 40, 43, 73 (bis).
 LOYD, Richard, 44 (bis), 153, 154, 155 ff.
 — Thomas, 135 ff., 145, 146, 147 ff.,
 151 ff., 166 (bis), 167. *See*, also, Lloyd.
 LYNCH, Sir Henry, 20, 21.
 — James, 20 ff., 21.

M

McAMOROUS, Rory [? Rory McAmorous
 Kelly or OKelly], 61.
 MBIRNE, Donnell, 86. *See*, also, O Birne,
 Birne.
 McBRANNAH, Edmund McLaughlin, 27.
 McBRANNAN—McBRANAN—McBRANNON :
 — Brandon McDermott, 66, 69, 71.
 — Branden McDermot oge, 66.
 — Bryan McQuin, 72.
 — Bryan McTeige Reach, 74.
 — Connor, 71.
 — Connor Duffe, 74.
 — Con. McFierd, 73.
 — Dermot McTeig Reogh, 74.
 — Dermot oge, 66 ff.
 — Edmond McLaughlin, 71 ff.
 — Fiarriagh, 71.
 — Hugh McConnor, 66.
 — Hugh McConnor boy, 70.
 — Rory oge, 71.
 — Teige Duffe McBryan oge, 71.
See, also, Branan.
 McBREHOWNE, John, 98.
 McBRENAN, Connor, 73.
 — Donll. McQuin, 72.
 — Edmond Dorogh, 26.
 — Faragh alias Anernagh, 26.
 — Hugh McConnor boy, 71.
 — Teige Duffe, 66.
 McBRIEN, Terence McDermot, 147.
 McCACHERNAGH, Tumultagh, 15.
 McCARBRY, Bryen oge McBryen. *See* Birne.
 McCOLLO, John Kelly, 117 (bis). *See* Kelly.
 McCOLLO, Kelly, [? McCollo Kelly], 121.
 McCONNELL, Dwaltagh, 61.
 — Kedagh, 61.
 McCONNOR, Donnogh, [? Kelly], 102.
 McCONNOR, Chas : McConnor Roe. *See*
 O Connor Roe.
 McCONNOR, Connor oge [? Hanley *q.v.*], 40.
 McCONNOR GRANA, Connor oge, [? Hanly,
q.v.], 42, 69.
 McCROFTON, 143. *See*, also, Crofton.

McDERMOTT—McDERMOT :
 — Bryan—Bryen, 130, 131 (bis), 132, 133
 ff., 134, 135, 136 ff., 137, 138 ff., 143 (bis),
 144, 145 (bis), 146 ff., 150, 151, 152,
 154 (bis), 167.
 — Bryen, of Carrick, 131.
 — Cahell—Cashell, 132, 148, 150 (bis),
 152.
 — Cashell Duffe McManus, 151.
 — Charles, 134, 135, 147, 151.
 — Charles McBryen, 135.
 — Connor McDwalty : McDermott Roe,
 132 ff., 133. *See*, also, next entry.
 — Connor McDwalty, 134 ff. *See* pre-
 vious entry.
 — Cormuck, 162 ff., 167.
 — Cormuck oge, 154 (bis).
 — Cormuck McBryen, 155.
 — Dermot Reogh McBrien, 151.
 — Fardorough McBryen McDwaltagh, 151.
 — Farriagh McRory boy, 166.
 — Gerald : McDermott Roe, 132.
 — Henry : McDermott Roe, 132 ff., 133,
 134 ff., 135, 139 ff., 140, 149, 152 (bis).
 — Hugh, 147, 153.
 — Hugh McCon, 131.
 — Kedagh McConner Oge, 139.
 — Owen, 146 (bis), 147 (bis), 153.
 — Owen oge, 153, 167.
 — Owen McConner, 144, 153 (bis).
 — Phelim oge McPhelim, 152.
 — Roger—Rogor, 17, 157.
 — Rory, 160, 163 ff., 164.
 — Rory oge McBryan, 152.
 — Rory oge McHugh McBryen, 154.
 — Teige, 163 (bis).
 — Teige McRory boy, 151, 152.
 — Terence, 145 (bis), 146 ff., 147, 153 ff.,
 155 (bis).
 — Terence Bryen—McBryen, 133, 135
 (bis), 136 (bis), 137.
 — Tumultogh, 153.
 — Tumultogh oge, 166.
 — Tumultogh oge McTumultogh, 140,
 148, 150 (bis), 152.
 — Tumultogh oge McTumultogh McHugh,
 149, 150.
 — Turlough—Tirlagh, 130, 163 (bis).
 — Turlough Morgagh, 151.
 [McDERMOTT ?] Tumultagh McHugh, 134.
See, also, Dermott and FitzDermot.
 McDERMOTT ROE. *See* McDermott, Connor
 McDwalty, Gerald and Henry.
 McDONNELL, Bryan, 74.
 — Charles, 22, 115.
 — Charles McUstan, 115.
 — Pfoogh, 55 (bis).
 McDONNOGH, Murtagh [? O Naughten], 95.
 McDONNELLAN, Edmond, 108.
 McDOUNELL, Edmond, 114.
 McDOWELL—MacDowel, Bryan, 69 (bis), 74.
 — Enaghan, 117.
 — Lisagh McAlexander, 108 ff.
 — Miles alias Moylemory, 118 (bis).
 — Tirlagh, 37.
 — Turlough—Tirlagh, oge, 37, 46 (bis),
 47, 82.
 — William, 116.

McDOWELL—William Carragh, 114.
See, also, Dowell.
 McDUFFE, Bryan Creaghne [? Birne], 31.
 — John, father to Bryan Creaghne
 [? Birne], 31.
 McEDMOND, Bryan, 114.
 McEDMOND, Roger, [? Hanly], 39.
 McEGAN, Costan, 67.
 — Donnell, 67 (bis).
 McENENANE, Connor, 71.
 — Donogh oge McDonogh, 72 ff.
 McERRILL—McERRELE, Farrell, 43 (bis).
 McERRELE. *See* McERRILL.
 McFERGANA, [? Hanly], Rory, 39.
 McGANLY, Loghlin, 73.
 McGILLECLOINE—McGILCLOINE, Donnell, 40.
 — Donnogh, 40.
 — William, 40 (bis).
 McHUBERT, [? Hanley] Edmund, 38.
 McHUGH, Tumultagh, [? McDermott] 134.
 McKEAGH, Rory McTeige, 106.
 — Edmond McCollo, 99. *See*, also,
 McKeogh.
 MACKEG. *See* McKega.
 McKEGA—MACKEG—McKigo : Donnogh, 25
 ff., 26 ff.
 McKEGAN, Boyle, 55 (bis).
 — Donnogh, 55 (bis).
 — Gillernow, 55.
 — John, 55.
 — Rory McBoylagh, 54.
 — Sheela, wife of Boyla McKegan, 55 ff.
 — William, 54, 55 (bis).
 McKEGOE, Gilleduffe McThomas, 50.
 McKEOGH, Calla, 17.
 — Collogh, 87.
 — Donogh of Lisduffe, 105 (bis).
 — Donogh McCollo of Skevally, 105.
 — Donogh McCollo McLaughlin, 104 (bis).
 — Edmond McCollo, 99.
 — Rory McColla, 101.
 — Teige McDonogh of Knock, 104.
 — William, 103.
 [McKEOGH ?], Rory McTeige, 106.
See, also, Keogh.
 McKERNY, Johnin, 15.
 McKIGO. *See* McKega.
 McLAUGHLIN—McLAUGHLYN, Conner, 166.
 McLAUGHLIN, Donnogh McCollo, 102.
 — John, 167.
 — William, 119.
 — William Hanly, 43. *See*, also, Hanly,
 Wm. McLaughlin.
 McLANE, Laughlyn, 111 ff. *See*, also,
 McLeagh.
 McLAEAGH, Laugh[ly]n, 110. *See*, also,
 McLane.
 McMANUS, Bonnell Bane, 134.
 — Farrell, 134.
 — John, 43, 44.
 — John Hay, 134.
 — John boy, 133 (bis).
 — Manus Reagh, 134.
 — Teige oge, 134.
 — Mm. Duffe, 133, 134.
See, also, Manus.
 McMORISH, Dermot boy, 163, 164 (bis).
 — Gillyduffe, 164.

McMULCOWRY, Moyle, 71.
 McREDMOND Edmond [? Fallon], 108, 111.
See Fallon and O Fallon.
 McROBERT, Fieogh, 55 (bis).
 McRORY, Bryan, 164.
 McTEIGE, Rory Ballow, [? O Hanley], 28.
See O Hanley and Hanley.
 McTURLUGH Balloogh, Dermot McConnor.
See [O Connor].
 MAGENNIS, Arthur, Viscount Iveagh. *See*
 Iveagh, Lord.
 MAGENNIS—MAGINNESS—MAGINNIS :
 — Elizabeth, 47 (bis), 48 ff., 49 (bis).
 MAGINNESS. *See* Magennis.
 MAHON, Barth, 86, 87 ff., 88.
 — Nicholas, 29 (bis), 31 (bis), 36, 37,
 38, 40, 41, 42 ff., 43 ff., 44, 46 (bis), 52,
 53, 66, 67 ff., 69 ff., 70 ff., 71 ff., 72 ff.,
 73, 77, 80 (bis), 81, 82 ff., 83 ff., 84 ff.,
 85 ff., 87 (bis), 107.
 — Capt. Nicholas, 68, 80.
 MALONE—MALON—MALLONE :
 — Edmond—Edmund, 12, 26, 43, 56, 61,
 79, 166.
 MALON. *See* Malone.
 MANIN, Dermot, 128. *See*, also, Mannin.
 MANNIN, Donnogh, 128. *See*, also, Manin.
 MANUS, Cormuck, 134. *See*, also, McManus.
 MARTIN, Richard, 17, 20, 25, 26 ff., 42,
 71 (bis), 87, 96, 97 ff., 102, 104 (bis), 105,
 106, 107, 116, 117, 125, 126, 130 ff.,
 147 (bis).
 MASON, Robert, 13. *See*, also, Masson.
 MASSEY, Samuel, 74 (bis).
 MASSOIN, William, 153.
 MASSON, Robert, 48. *See*, also, Mason.
 MAYNARD, Sir Boyle, 87.
 MAYPOWDER, Thomas, 34, 35 ff., 36 (bis),
 45 ff., 46 ff., 78 ff., 153 (bis), 154 (bis).
 — Mr., 132, 133.
 MEADE, Dominick, 11, 17, 18 (bis), 20 (bis),
 36, 40, 41, 42 ff., 45, 46 ff., 97, 99 (bis),
 105, 161 ff., 162.
 [MEALES]. *See* [Meyler].
 MEATH, bishop of. *See* *Index of Lands*,
 Appendix.
 MEATH, Earl of, [William (Brabazon)], 70.
See, also, Brabazon.
 [MEYLER] (or Meales), William, Dean of
 Clon McNoe [Clonmacnois]. *See* Clon
 McNoe in *Index of Lands*, Appendix B.
 MITCHELL, Joseph, 17, 18, 20 (bis), 22 ff.
 MODDER, Laughlin, 87.
 MOIDOOONE, Thomas, 92.
 MOLLOY—MULLOV, Lisha—Lissagh, 119, 120
 121, 122.
 — Lissagh McOwney, 120.
 — William, 13, 14 (bis), 16, 135 ff., 137
 (bis), 138 ff., 148, 149, 150, 151 ff., 152.
See, also, O Molloy.
 MONTGOMERY. *See* Mountgomery.
 MOORE, Col. Garrett, 105 (bis), 106 (bis).
 — Melcher, 93, 96.
 — Richard, 94.
 — William, 105 (bis), 106 ff., 114, 118.
 MOUNTGOMERY Alexr., 11 ff., 12 (bis), 13,
 15 ff., 16 (bis), 53, 89, 166.
 — Hugh, 69, 70 (bis), 83 ff.

MOUNTRATH, Earl of, [Charles (Coote) second Earl]: 24 (bis), 43, 48, 88, 109, 114, 115 (bis), 116 ff., 117 (bis), 118, 119 (bis), 120 (bis), 126, 127, 140, 167. *See*, also, Coote, Sir Charles, in present Index, and under Connacht, Lords President of, in *Index of Lands*, Appendix B.
 — Countess [Jane, Countess Dowager widow of 1st Earl of Mountrath and later wife of Robert Reading]: 54.
 MULCONRY—MULLCONRY, Nora, 83.
 — Miles, 166.
See, also, O Mulconry.
 MULCRONY, Donogh Reogh, 29.
 MULLDOONEY, John, 61.
 MULLERNIN [? O Mulrenin], Hugh, 48.
 MULLOY. *See* Molloy and O Molloy.
 [MURRAY]—MURREY. *See* Murry.
 MURRY—MURREY, Cashell, 121.
 — Daniel, 120.
 — Donogh oge, 122.
 — Granny, widow, 121.
 — Manus, 120.
 — Rory McDonnell, 120, 121.
 — Thomas, 120.

N

ANGLE, Peter, 98.
 NARY. *See* O Nary.
 NAUGHTEN—NAUGHTON:
 — Donnogh, 20, 61 (bis), 63, 94, 96.
 — Fatriagh, 94.
 — Henry, 95.
 — John, 96, 107.
 — John McDonogh, 98 (bis).
 — Henry McDon, 98.
 — Hugh McTeige, 98.
 — John McRobert, 93.
 — John McTeige, 97.
 — Loughlin—Laughlin, Maule, 60, 61 (bis), 95 (bis), 96 (bis), 104.
 — Teige, 95.
 — Teige oge McLaughlin, 98.
See, also, O Naughten.
 NAUGHTON. *See* Naughten and O Naughten.
 NEHERNY, Daniel, 72.
 NELSON—NELSON, Lieut. Col., 25, 26 ff., 66, 73.
 NEWCOMEN—NEWCOMEN, Robert, Esq., 27, 71.
 — Sir Robert, 27, 71.
 — Sir Thomas, 27 ff., 28, 35, 54, 67, 102, 103, 104 ff., 105 (bis), 106.
 — Cornet, 38.
 NEWGENT. *See* Nugent.
 NUGENT—NEWGENT, Alexander, 27, 28 ff., 29 (bis), 35 (bis), 44 (bis), 45 (bis), 68, 85, 88 (bis).
 — Christopher, 38, 77.
 — James, 27 (bis), 66 ff.
 — Jane, 77 (bis).
 — John, 43.
 — Mary, 77 (bis).
 — Robert, 93, 94 (bis), 96, 98.
 — Sir Thomas, 70, 75 ff., 76 ff., 77 (bis), 78 (bis), 79 ff., 81 ff., 88 ff.
 — Thomas, 77.

[NUGENT] Richard. *See* Westmeath, Earl of.
 NORMAN, Widow, 32.

O

O BIRNE, Bryan oge McBryan McCarbrey, 31.
 — Carbery-Carbury, McFarrell, 80, 87, 88,
 — Carbury, 85, 87.
 — Connor, 83, 84.
 — Daniel, 167.
 — Donnogh, 84, 87.
 — Edmond, 85.
 — Hugh, 88.
 — John, 84.
 — Owen, 83, 85.
 — Owen Boy, 88.
 — Rory Keogh, 87.
 — Teige, 83, 85.
 — Turlogh, 85.
 — William, 83.
See, also, Birne and McBirne.
 O BRENNAN, Thomas, 97. *See*, also, BRENNAN.
 O BRYAN—O Bryen, Carbery, 83 (bis).
 — Garrett, 20.
 — Tirlagh, 123 (bis), 124.
 O BRYEN. *See* O Bryan.
 O CONNOR—O CONNER:
 — Bryan—Bryen, Captain, brother to Charles O Connor Don, 12 (bis), 13.
 — Bryan McTeige: O Connor Dunn, 47 (bis).
 — Charles: O Connor Don—Dun, (*ob.* 1654), 11 ff., 12 ff., 13 ff., 48 ff., 49 ff., 54, 55.
 — Charles: O Connor Roe, 26 (bis), 66, 67 (bis), 68, 70, 74, 76 (bis), 77 (bis), 78 (bis), 80, 82, 89.
 — Charles: [? O Connor Roe], 27, 73.
 — Charles McCallagh, 78.
 — Connor, 13.
 — Cormuck, 24.
 — Daniel [? son of Hugh oge O Connor, *ob.* 1689] 14 ff., 15 ff.
 — Dermot McDonnagh, 74. *See*, also, O Connor Roe, Dermot McDonnagh.
 — Dermot, brother to Charles O'Connor Don, 12, 49 (bis).
 — Dermot McDonnogh: O Connor Roe, 69, 70, 78. *See*, also, O'Connor, Dermot McDonnagh.
 — Donnell McPhelim Dun, 11.
 — Donnogh, 11 (bis).
 — Hugh [? Hugh O Conon Don, grandson of Charles O Conon Don, *ob.* about 1686], 11 ff., 21, 39, 54.
 — Hugh oge: O Connor Don, [? brother to Charles O Connor Don; *ob.* 1655], 13, 14 ff., 15 (bis), 43 (bis). *See* succeeding entries.
 — Hugh oge, brother to Charles O'Connor Don, (*ob.* 1655), 12 (bis), 44.
 — Hugh oge, [? brother to Charles O'Connor Don], 35 (bis), 36 ff., 37, 43, 45 ff.
 — Hugh, 69.
 — Hugh Mergagh-Morgagh: O Connor Dunn, 48, 49 (bis).
 — John, 79.

O CONNOR—John McHugh: O Connor Roe, 67, 68.
 — Owen, 25 ff.
 — Major Owen. *See* Connor.
 — Phelim McRory: O Connor Roe, 67.
 — Roger, 12, 13.
 — Rory, 47 ff.
 — Rory McConnor Grane: O Connor Dunn, 47.
 — Teige, 23, 25, 74.
 — Teige Carroh-Carra, 24, 26.
 — Teige McCallagh—McCallo, 77, 78.
 — Thirlagh, 11 (bis).
 — Tirlagh Duffe: O Connor Dunn, 48.
 — Turlogh: O Connor Roe, 78.
 — Turlogh oge, 76, 78.
 [O CONNOR?] Dermot McConnor McTurlogh ballogh, 13.
See, also, Connor.
 O CONOR DON—DUN—DUNN. *See* O Connor, Bryan McTeige, Charles, Hugh, Hugh Oge, Hugh Mergagh—Morgagh, Rory McConnor Grana, and Tirlagh Duffe.
 O CONOR ROE. *See* O Connor, Charles, Dermot McDonnogh, John McHugh, Phelim McRory, and Turlogh.
 O DOLLAN, Donnell, 100.
 O DONNELLAN, James, 97.
 — Loughlin—Laughlin, 80 ff., 81, 82.
 O'DONNELLY, Owen McOwen, 97.
 O DUFFE. *See* O Duffy.
 O DUFFY—O DUFFE, Laughlin, 72, 73 (bis).
 O FALLON—OFFALLON, Donnell McBryen, 109.
 — Dwaltagh oge McDwaltagh, 111.
 — Edmund, 74 ff., 76, 88 ff., 107, 109.
See, also, Fallon, Edmund.
 — Edmond McConner, 100.
 — Edmd. McGillernow, 100.
 — Edmond McRedmond, 100 (bis), 101, 107 ff., 109, [?] 111.
 — Hugh Ballogh, 101, 109. *See*, also, Fallon.
 — Jasper, 102.
 — John, 109.
 — John McLoughlin—McLaughlyn, 100, 102, 107.
 — William McEdmond, 105.
See, also, Fallon.
 O FARRELL, Ross, 42.
 O FENE, Call McCale, 42.
 — Teige McThomas, 42.
See, also, Fene.
 O FLANAGAN—O FLANEGAN—O FFLANNAGAN:
 — Connor, 81.
 — Edmond, 82.
 — Edmd. McLoughlin, 80.
 — George, 73.
 — Gilleboy, 15, 16.
 — Laughlin, 89.
 — Turlogh, 80 (bis), 82 (bis).
See, also, Flanagan.
 O FLINN. *See* O FLYNN.
 O FLYNN—O FFLINN—O FLIN—O FLINN—O FLYN:
 — Bryan McFeoghra, 19.
 — Callough, husband to Onora Flin, 18.
 — Donnogh McRobert, 21.
 — Feoghra, of Ballinglass, 21.

O FLYNN—Feaghra—Feoghra, of Ballinlogh, 81, 20 ff.
 — Cormuck Roe, 21.
 — Hubert, 13.
 — John, 15 (bis), 16.
 — John McColla McDavid, 19, 20.
 — Laughlin, 21.
 — Owen, 15 (bis).
 — Owen, son of Cormuck Roe, 21.
 — Robert, 15 (? bis).
 — Timothy, 18.
 — Tumultagh McCallow McRobert, 18.
 — Tumultagh McDavy—McDavid, 16, 18.
 — Tumultagh oge McInTumultagh, 18.
 — William, 18.
 — Wm. McRobert, 18.
See, also, Flynn.
 O GARA, Farrell, 140 ff.
 O HANLEY—O HANLY:
 — Bryan McLoughlin, 43.
 — Connor McTeige oge, 42.
 — Dwaltagh McDermott, 50.
 — Dwaltagh McFarragh, 39.
 — Farragh McHugh, 70.
 — Farragh McHugh Carrogh, 45.
 — Gillernew, 43, 44.
 — Gillernon—Gillereuve, McFernagh—McFarragh, 27, 28.
 — Hubert, 68.
 — Hubert McFeughy, 27.
 — Hugh Curragh, father to Farrogh McHugh Carrogh, 45.
 — Murtagh Moyle McWm. Curragh, 68.
 — Rory Ballow McTeige, 27, 37, 38.
 — Teige Reogh McBryen, 50.
See, also, Hanley.
 O KELLY, Bryan, 116.
 — Bryen oge McBryen McConner, 101.
 — Enaghan, 61.
 — Enaghan—Egnahan, McDonnell, 61, 101 ff.
 — Hugh McTeige, 102, 107, 116.
 — John, 32.
 — John Carrogh McDonnell, 61.
 [O KELLY?] Dwaltagh McConnell, 61.
 — Kedagh McConnell, 61.
 — Rory McAmorous, 61.
See, also, Kelly.
 OLBASTON. *See* Osbaldston.
 O LEDANE, Murrogh, 132.
 — William Roe, 132.
See, also, Leadane.
 O MOLLOY—O MULLOY, Lisagh, 117.
 — William, 139.
See, also, Molloy.
 O MORGAN, Daniell, 19.
 O MULCONRY—O MULLCONREY:
 — Donnell Reagh, 85.
 — Maurice, 74, 87 ff.
 — Moylin, 74 (bis).
 — Murtoogh, 88 (bis).
 — Padon—Padden Roe, 73 (bis), 88.
See, also, Mulconry.
 O MULRENIN—O MULRENYN:
 — Edmd., 16.
 — Edmond Reogh—Reagh, 16, 47.
 — Hugh, 16. *See*, also, Mullernin, Hugh.
 O MURRY, Cale, 121.
 — Rory McDonnell, 122.

- O NARY, John McWm., 19.
 — EDMOND, 19 (bis).
 — John McManus, 17.
 O NAUGHTEN, Bryan Roe, 98 (bis).
 — Conner McMahowne, 98.
 — Dermott McTeige, 94, 96, 98.
 — Dermot Reogh McRory, 99.
 — Donnell McWilliam, 96 (bis).
 — Farriagh, 94.
 — Farriagh—Farragh McTeige, 94 (bis), 96.
 — Henry McRory, 95 ff.
 — Hugh McTeige, 95 (bis).
 — John McDonnogh, 95.
 — John McRobert, 93, 96 (bis), 97.
 — John McTeige, 95.
 — Murtoigh, 95.
 — Robert McDonnogh, 95 (bis).
 — Rory McShane, 96.
 — Teige McLaughlin, 94.
 — Teige oge McLaughlin, 94 (bis), 97.
 — Teige Thomas, 94.
 — William McDaniel, 94.
 — William McDonnell McWilliam, 97 ff., 99.
 [O NAUGHTEN ?] Murtagh McDonnogh, 95.
 See, also, Naughten.
 ORMESBY. See Ormsby.
 ORMSBY—ORMESBY, Sir Edward, 76, 125 (bis), 127, 128 (bis).
 — Edward, 25 ff., 55, 57, 58 ff., 76 (bis), 78, 99, 114 (bis), 128.
 — Elinor, 49.
 — George, 68, 99.
 — John, 48 (bis), 80 (bis).
 — Phillip, 45 ff., 46, 77.
 — Robert, 20, 25, 26 ff., 125 (bis).
 — Thomas, 21 (bis), 80 (bis).
 OSBALDSTON—OSBALDSTOWNE—OSBALSTON
 —OSBASTOWNE—OSBOLDSTOWNE—OLBASTON:
 — Edward, 97 (bis), 99 (bis), 111 (bis).
 — JOFFREY, 25 (bis).
 — John, 100, 103, 104.

P

- PANNOCK. See Pennocke.
 [PAYMAN] (or Paynem), Clement, dean of Elphin. See Elphin, dean of, in *Index of Lands*, Appendix B.
 PAYNEM. See Payman.
 PENNOCKE—PANNOCK—PINNOCK:
 — Michael, 100 ff., 108 (bis), 110 (bis), 112 ff.
 — Nicholas, 108 (bis).
 PINNOCK. See Pennocke.

- PARKHURST—PARKEHURST, Alderman, 23 (bis), 24 (bis), 26 (bis), 44 (bis), 75, 80 (bis), 86 (bis).
 — Sir Robert, 112.
 PEIRCE, Dr. Dudley, 60.
 PELY, Peter, 25 (bis), 26 ff., 66, 67 (bis), 73, 111.
 PLUNKETT, Christopher, 122, 123.
 — Henry, 93, 96.
 — Oliver, 151, 154 (bis), 166 (bis).
 — Oliver, Lord Baron of Louth. See Louth, Lord.
 — Patrick, 48, 49 (bis).
 — Richard, 74.
 — Robert, 83, 84 ff., 86.
 POVEY, Sir Edward, 115.
 POWELL, Philip, 152.
 PRESIDENTS OF CONNACHT, Lord. See *Index of Lands*, Appendix B, under Connacht, Lords Presidents of.
 PURCELL, Thomas, 68, 69, 70.

R

- RANELAGH — RANALAGH — RANNALAGH — RANNELAGH:
 — Lord, [Arthur (Jones) 2nd., Visct. Ranelagh] 14, 16, 23 ff., 24 ff., 26, 27, 31 (bis), 32 ff., 33 ff., 34 ff., 35 ff., 38, 43, 46 (bis), 49, 53, 54, 55, 56 (bis).
 — [Richard, Earl of] 66, 92 ff., 93 (bis), 113.
 — Lord [Roger (Jones) 1st., Visct. Ranelagh, joint president of Connacht A.D. 1641]. See under Connacht in *Index of Lands*, Appendix B.
 READE, Margaret, 93.
 — Captain, 93 (bis), 96, 97.
 [RICHARD], archbishop of Tuam. See Tuam, archbishop of, in *Index of Lands*, Appendix B.
 RIDGE, John, 12 (bis), 48.
 [ROBERT], bishop of Ardagh. See Ardagh, bishop of, in *Index of Lands*, Appendix B.
 [ROBERT.] bishop of Clonfert. See Clonfert, bishop of, in *Index of Lands*, Appendix B.
 ROBINSON, William, 93.
 ROCHFORD, Margaret, 39 (bis).
 RUTLIDGE, Richard, 166.

S

- ST. GEORGE, Sir George, 39, 74 ff., 84, 149, 150 ff., 152 (bis), 154 (bis), 164 (bis), 167 (bis).
 — Henry, 93.

- ST. GEORGE—Sir Oliver, 16, 30, 38 (bis), 39 (bis), 40 (bis), 76, 77, 79, 83, 85 (bis), 132, 134 (bis), 139 ff., 149 ff., 151 ff., 152, 153 (bis), 154 ff.
 — Richard, 125.
 ST. LEGER, William, 62.
 [SAMUEL.] archbishop of Tuam. See Tuam, archbishop of, in *Index of Lands*, Appendix B.
 SANDFORD, Henry, 12.
 — Theophilus—Theo., 11 (bis), 12 (bis), 13 ff., 14 ff., 16 ff.
 SANSFIELD—SANSFIELDE, Michael, 42 ff., 69, 70 ff.
 — Robert, 42 ff., 69, 70.
 SCOTT, Tingleton, 80.
 SCURLOCK, Edward, 76, 77 (bis).
 SHANLEY, William, 121, 122.
 SHEILDE, James, 69 (bis), 74 (bis).
 — William, 69 (bis), 74 (bis).
 SIMPSON, Mathew, 12, 13 (bis).
 SLANE, Lord of, [Christopher (Fleming) Baron of Slane.] 76 ff., 77 (bis).
 SMITH, Erasmus, 98.
 SPENCER, William, 60 (bis), 61.
 SPRING, Walter, 12 ff., 13 ff., 14.
 STANLEY, John, 24.
 — Michael, 104, 106, 108, 109 ff., 110.
 STOAKES, Nicholas, 48.
 STRANGE, Hamon, 125, 128.

T

- TAAFFE, John, 47, 79.
 TALBOT—TALBOTT:
 — Ellen, 48, 77 (bis), 78.
 — George, 48, 49, 77 (bis), 78 (bis), 79, 101, 102 ff.
 — James, 82 ff., 110, 111 ff., 112 ff., 113 ff.
 — Richard, 120 (bis), 121.
 TAYLOR, John, 81, 82 (bis).
 TEMPLE INAN, vicar of. See *Index of Lands*, Appendix B.
 TERRILL. See Tirrell.
 THOMPSON, Maurice, 115, 116 (bis).
 TIRRELL—TERRILL, Christopher, 44 (bis), 45 (bis).
 — Edward, 149, 151.
 — Mabel, 151.
 — Margaret, alias FitzGerald, 68.
 — Richard, 54 ff.
 TOBYN, Edmund, 22.
 TOBYN, Richard, 22.
 TRENCH, Frederick, 97, 98, 99.
 TUAM, archbishop of. See *Index of Lands*, Appendix B.
 TUITE, Edd., 49 (bis).
 — Edward, 78.
 — Mr., 48, 57.

- TULLY, John, 11 (bis).
 — Mark, 11.
 — Teige, 11 (bis).
 — William, 52.
 TYRELL. See Tirrell.

U

- URRAN. See Urinn.
 URRIN—VRINN—URRAN—URRON:
 — John, 12, 49 (bis), 76, 78, 117.
 — Robert, 122 (bis).
 URRON. See Urinn.
 USHER, Sir William, 34 (bis), 45 (bis), 46 (bis), 114 ff., 115 (bis).

V

- VAUGHAN, John, 71, 72 (bis).
 — Owen, 99.
 VERDON, Patrick, 68.
 VINER, Sir Thomas, 50 (bis).
 VRRIN, John, 12. See, also, Urrin.

W

- Wade, Thomas, 97.
 WALKER, James, 12, 13.
 WALLISS, George, 123.
 WALSH, Margeret, 116.
 — Nicholas, 36, 46 (bis).
 WAPLE, John, 101.
 WATTS, Dr., 24, 67, 75.
 WELDON, Patrick, 57.
 WESTMEATH, Earl of [Richard (Nugent) 2nd Earl of], 17 (bis), 19 ff., 20 (bis), 29 (bis), 30 ff., 31 (bis), 39 ff., 40, 41 ff., 42 (bis), 66, 76 ff., 77, 79, 80, 83.
 WHITE, Wm., 45 (bis).
 [WILLIAM.] bishop of Clonfert. See Clonfert, bishop of, in *Index of Lands*, Appendix B.
 WILLMONT. See Wilmot.
 WILMOT—WILLMONT, Lord, [Charles, first Visct. Wilmot of Athlone, joint president of Connacht with Lord Ranelagh 1630—? 1644], 92 ff., 113. See, also, Connacht, lords presidents of in *Index of Lands*, Appendix B.

Y

- YEEDEN, John, 146, 149, 150, 151.
 — Thomas, 146, 149, 150, 151, 167.
 YORK, JAMES, Duke of [Later, James II King of Great Britain & Ireland], 11 ff., 12 (bis), 13, 15 ff., 16 ff., 53, 89, 153, 154 (bis), 155 ff., 166 (bis).

Appendix B

SUPPLEMENTARY INDEX OF LANDS

NOTE.—Examination of the "Alphabet" of the denominations of land, furnished by, and preceding, the text, disclosed that many place-names, returned in the column captioned "Proprietors in 1641," had been omitted and that a supplementary index was called for. This has been prepared and includes more than four hundred names of places. These are mostly of sub-denominations—expressed as cartrons and gneeves, representing what would appear to be components of "Denominations" described in the adjoining column with which, apparently, the "Alphabet" was solely concerned. Though the greater and lesser denominations are usually set out in close juxtaposition, the location of a sub-denomination is sometimes stated explicitly: "Tamiherk in Ballymcgillycloine." In addition to this information the present index usually provides the names of the barony and parish within which these further place-names are stated to be located. The pagination is to the volume. It may be added that where the addresses of persons have been returned by the text, these have also been indexed.

Guidance as to the use of the "Alphabet," with which the text opens, is provided in the general introduction.

Abbreviations of barony names: Athlone=Ath: Ballintobber=Baltbr: Bellamoe=Blmoe: Roscommon=Rosc.

Other abbreviations: Barony=bar: Parish=par: Address=adr.

A

AGHABELLANA, par. Bumlin, bar. Rosc., 69.
 AGHABOY, par. Kilmore, bar. Baltbr., 31.
 AGHABOY in Ummore, par. Roscommon, bar. Baltbr., 35.
 AGHACHANCOGH, par. Kilmore, Baltbr., 31.
 AGHADENGAN, par. Lissonuff, bar. Rosc., 72 (bis).
 AGHADUFFE, par. Kilglass, bar. Baltbr., 42.
 AGHAFADDA, par. Bumlin, bar. Rosc., 69.
 AGHAKEANE, par. Cam, bar. Ath., 101.
 AGHAKIP in Clonshee, par. Kilgefin, bar. Baltbr., 43.
 AGHALETONAH in Crannah, bar. Ath., 93.
 AGHAMORE in Dromon, par. Cloonecraw (Clooncraff), bar. Rosc., 87.
 AGHAMORE, par. Lissonuff, bar. Rosc., 71.
 AGHANEDRISH, par. Kiltreevan, bar. Baltbr., 45.
 AGHANEMORLY, par. Kilglass, Baltbr., 39.
 AGHANESLEY, par. Kilmore, Baltbr., 31.
 AGHANKILBOY, par. Bumlin, bar. Rosc., 69.
 AGHANAMRALTAGH, par. Bumlin, bar. Rosc., 69.
 AGHANESHANNAGH in Crannagh, bar. Ath., 93.
 AGHATICE—AGHOTICE, par. Kilmore, bar. Baltbr., 29.
 AGHATUERBEKENE, par. Kilmore, bar. Baltbr., 29.
 AGHENEGERAGH, par. Kilmore, Baltbr., 31.
 AGHENESHAMER in Clonegeragh, par. Kilgefin, 44.
 AGHNECREEDUFFE, in Aghnemanaghan, par. Kilglass, 39.
 AGHOFADDA in Clonshee, par. Kilgefin, 43.
 AGHOLOSSAN, par. Bumlin, bar. Rosc., 69.
 AGHONARIG, par. Kilmore, bar. Baltbr., 28.
 AGHONENORDAN, par. Bumlin, bar. Rosc., 69.
 AGHOTICE. *See* Aghatice.
 AGHOVALLY in Ballyfene, par. Kilglass, 42.
 AGHTERDOROGHNE, par. Baslick, bar. Baltbr., 47.
 AGHUETON, par. Kilmore, Baltbr., 31.
 ARDAGH, bishop of. [John, A.D. 1633-1654], 133.
 ——— [Robert, A.D. 1660-72] 132, 133.
 ARDKINAN. *See* Laskiltagh.
 ARD McROAN, par. Kilmore, bar. Baltbr., 29.
 ARIMBEGG, par. Kilkeevin, bar. Baltbr., 14.

B

BALLADOONCAHELL, par. Cam, bar. Ath., 100.
 BALLAGH, par. Termonbarry, bar. Baltbr., 50.
 ——— "par. Ahgrim," 31.
 BALLAGHNEDARNA, par. Kilgefin, bar. Baltbr., 43.
 BALLAMUNNY, par. St. John, Ath., 114.
 BALLINGLASSE, [adrs.], Baltbr., 21.
 BALLIN, par. 21.
 BALLINLOUGH, [adrs.], Baltbr. bar., 18, 20, 22.
 Baltbr. bar., 18, 20, 22.
 BALLINTUBBER [? reference to barony of this name], 68 (bis), 69 ff.
 BALLINURE, par. St. John, Ath., 114.
 BALLYCOMIN (adrs.), par. Kilmore, bar. Baltbr., 30.
 BALLYGORHY, par. St. John, Ath., 115.

BALLYMACKNEBOY, Kilkeevin par., Baltbr. bar., 16.
 BALLYMCKENEVOG, par. Termonbarry, bar. Baltbr., 50.
 BALLYMCMANUS, par. Cam, bar. Ath., 102.
 BALLYNASKELON, par. Kilglass, Baltbr., 38, 39.
 BARENEREHINE, par. Taghsraha (Tisrara), Ath., 112.
 BELAREHY in Ballindallaha, par. Baslick, Baltbr., 47.
 BELLAMUNNY, par. St. John, Ath., 114.
 BELLANAHO, par. Cam, bar. Ath., 101.
 BUMLIN PARISH, [Dioc. of Elphin, barony of Roscommon] vicar of, 70 (bis).

C

CAILE in Ballymoylan, par. Kilglass, 39.
 CALDAGH, par. Raharrow (Rahara), Ath., 116.
 CALDRAGH, par. Kilglass, bar. Baltbr., 41.
 CALDRAGH in Carrowknowle, par. Kiltoom, Ath., 98.
 CALDRAGH, par. St. John, Ath., 115.
 CALDRAGHMORE in Killinty, par. Cam, Ath., 101.
 CALDRAHOWNA, par. Taghboy, bar. Ath., 109.
 CALRACASSAN, par. St. John, Ath., 115.
 CAMER, par. Athleague, bar. Ath., 124.
 CAPALISHEEN, par. Kiltoom, bar. Ath., 98.
 CAPPAGH, Kilbride par., Baltbr. bar., 26.
 CAPPAGHNUMMER, par. Cam, bar. Ath., 102.
 CAPPANEGLOGH, par. St. John, Ath., 114.
 CARGINDUFFE (adrs.), par. Kilmore, bar. Baltbr., 30.
 CARGINDUFFE. *See* Carginduffe.
 CARHAWNA, par. Lissonuff, bar. Rosc., 72.
 CARNAGH, par. St. John, Ath., 114.
 CARNVOY, par. Baslick, Baltbr. bar., 48.
 CAROBANE in Lisgobane, Deran & Kilbride par., Baltbr. bar., 27.
 CARRAGH, in Clonerke, par. Drum, bar. Ath., 94.
 CARRANFOYLE in Carroluske, bar. Ath., 94.
 CARRANMORE in Ballyglasse, par. Baslick, Baltbr., 47.
 CARRICK-DOWSOWNAGH, par. Kiltoom, bar. Ath., 98.
 CARRODURUS, par. Cloonecraw (Clooncraff), bar. Rosc., 86.
 CARROWAD, par. Lissonuff, bar. Rosc., 73.
 CARROWARD, par. Killmyan (Kilmeane), Ath., 120.
 CARROWENLESAN, Deran & Kilbride par., Baltbr. bar., 25 (bis).
 CARROW IMUCHAN. *See* Carrow Ivulchan.
 CARROW IVULCHAN—CARROW IMUCHAN (Carrow Imulchan in Alphab.) par. Clontouskert, 37.
 CARROWKEELE, par. Baslick, bar. Baltbr., 48.
 CARROWKEELE in Moybarren, [? Moyvanan], par. Kiltoom, Ath., 97.
 CARROWKILE, par. Kilglass, bar. Baltbr., 41.
 CARROWKIP, par. Taghmaconnell, bar. Ath., 104.
 CARROWMORE, par. Kiltoom, bar. Ath., 97.
 CARROWNEGOOLE, par. Cloonfinlough, bar. Rosc., 66.

CARROWSKEHIN, par. Kilglass, Baltbr., 39.
 CARTRONMONIN, par. Kiltoom, bar. Ath., 99.
 CARVEAGH in Crannagh, bar. Ath., 93.
 CASHELLHUGH in Ballyfene, par. Kilglas, 39.
 CASTLEHUGH, par. Bumlin, bar. Rosc., 69.
 CASHELL MURRY, par. Killmyan (Kilmeane) Ath., 121.
 CASHELTOHINE *alias* Carrowentample, par. Baslick, 48.
 CASTLEBREGY, par. Cam, bar. Ath., 100.
 CASTLEHUGH, par. Kilglass, bar. Baltbr., 42 ff.
 CLANKAGH called Lismore, par. Cloonfinlough bar. Rosc., 68.
 CLEVDUFFE, par. Cam, bar. Ath., 101.
 CLOGHER, par. Kilgefin, bar. Baltbr., 43.
 CLOGHNESEAD, par. Taghsraha (Tisrara), Ath., 113.
 CLONCANN, Kilkeevin par., Baltbr. bar., 15.
 CLONCARROW, par. Taghmaconnell, bar. Ath., 106.
 CLONCOURAGH, par. Kilkeevin, bar. Baltbr., 14.
 CLONDRILLON, par. Kilmore, bar. Baltbr., 29.
 CLONASHELLMORE, par. Clontouskert, Baltbr., 37.
 CLONEKEENE, Kilkeevin par. Baltbr. bar., 14.
 CLONEMOINAGH, par. Raharrow (Rahara), Ath., 116.
 CLONERUM, Kiltullagh par., Baltbr. bar., 19 (bis).
 CLONESHANAGH, par. Kilmore, Baltbr., 30.
 CLONEVOURE, par. Taghsraha (Tisrara), Ath., 112.
 CLONFERT, bishop of, [Robert A.D. 1627-1643], 60, 103 (bis).
 ——— [William, A.D. 1644-1664; Edward, 1664-1684], 103 (bis).
 CLONKEENE, (Adrs.) par. Kilmore, bar. Baltbr., 30.
 CLON McNOE [Clonmacnois], Dean of, [William Meyer or Meales], 60.
 CLONMACNOIS, Dean of. *See* Clon McNoe.
 CLONNADERROE, par. Taghmaconnell, bar. Ath., 106.
 CLONTRASKE, par. Kilkeevin, bar. Baltbr., 14.
 COILE IGAN in Ballymoylan, par. Kilglass, 41 (bis).
 COLDRAGH, par. Kiltoom, bar. Rosc., 74.
 COLLEGE LAND, Balleduffe, par. Lissonuff, bar. Rosc., 72.
 COMIN, par. Raharrow (Rahara), Ath., 116.
 CONNACHT Lords President of: [Charles, viscount Wilmot and Roger (Jones) viscount Ranelagh, joint presidents A.D. 1630-44?; Thomas, viscount Dillon & Henry, viscount Wilmot, A.D. 1644; Sir Charles Coote (Earl of Mountrath) A.D. 1645-61; John Lord Berkeley A.D. 1662-66, and, jointly, from A.D. 1666 with John, Lord Kingston]. NOTE.—The following references are to the pages on which the "Lord President" is returned as the proprietor of lands in 1641 or after the Restoration (*see* Introduction): 14, 16, 23, (bis), 24, 27, 31, 32 ff., 33 ff., 34 ff., 35 ff., 38, 46 (bis), 49 (bis), 53, 54, 55, 56, 92 (bis), 123 (bis), 126 (bis), 127 ff.

COOLBRILLANE, par. Kiltoom, bar. Ath., 97.
 COOLBULLAN, par. Kiltoom, bar. Ath., 97.
 COOLEADA, par. Kilglass, bar. Baltbr., 41.
 COOLEDEERRY, par. Taghsraha (Tisrara), Ath., 112.
 COOLESEGELL, par. Cam, bar. Ath., 101.
 COOLEVACKAN, par. Kilgefin, bar. Baltbr., 43.
 COOLILONSILLAGH, par. Kilgefin, Baltbr., 43.
 COOLRUSKAH, par. Kilgefin, bar. Baltbr., 44.
 CORANDOOGHAN in Clonerke, par. Drum, bar. Ath., 94.
 CORBANE in Corbo, Deran & Kilbride par., Baltbr. bar., 27.
 CORBANE, par. Kilmore, Baltbr., 31.
 CORBINMUCKE, par. St. John, bar. Ath., 115.
 CORDUFFE in Derrinlawe, par. Cam, bar. Ath., 99.
 CORENEMINTLAN, par. Kiltreevan, bar. Baltbr., 45.
 CORHIN, par. St. John, Ath., 115.
 CORISLEHAN, par. Kilmore, Baltbr., 31.
 CORISLEHAN. *See* Corislehan.
 CORNAFERIS in Clonerke, bar. Ath., 94.
 CORNESIRE, par. Kiltoom, bar. Ath., 98.
 CORNOPINOCKE, par. Aughrim, bar. Rox., 85.
 CORRE CONNER, in Clonerke, par. Drum, bar. Ath., 94.
 CORREDROHID, par. Lissonuff, bar. Rosc., 71.
 CORRESTUNAGHBEG, par. Drumtample, bar. Blmoe., 54, 55.
 CORRESTUNAGHMORE, par. Drumtample, bar. Blmoe., 54, 55.
 CORRYCORSLINE, Deran & Kilbride par., Baltbr. bar., 26.
 CORRYDROGHED, Kilbride par., Baltbr. bar., 26.
 COTTINE, par. Kiltreevan, bar. Baltbr., 45.
 COYLEGRAFFY in Castlehugh, bar. Baltbr., 42.
 CREGGAN, par. Cam, bar. Ath., 99.
 CREGGANAVREE, par. Drum, bar. Ath., 94.
 CREGGANFINEHILL. *See* Mullaghandoothane.
 CREGGENOURA, par. Drum, bar. Ath., 94.
 CRUTTAGH, par. Aughrim, bar. Rosc., 85.
 CULBYOGE, par. Bumlin, bar. Rosc., 69.
 CULLEGURTIN, par. Kilglass, bar. Baltbr., 41 (bis).
 CURROGHGLASS, par. Lissonuff, bar. Rosc., 72.
 CURRY, par. Drum, bar. Ath., 95.

D

DANGAN, par. Kilmore, bar. Ballintober, 29.
 DERNESOE in Carrowglogh, par. Kiltoom, Ath., 97.
 DERRYCANELL, par. Kilglass, bar. Baltbr., 41.
 DERRYRONO in Umo, par. Roscommon, Baltbr., 35.
 DERRYDARRAGH, par. Cam, bar. Ath., 100.
 DERRYNEHAGH, par. Cam, bar. Ath., 100.
 DONINE (adrs.), par. Kilmore, bar. Baltbr., 30.
 DOOAGHAN, par. Kilglass, bar. Baltbr., 41.
 DOORTE. *See* Doorty.
 DOORTY—DOORTE, par. Deran & Kilbride, Baltbr. bar., 25.
 DRINYE, [? Drym], Kilcorkey par., Baltbr. bar., 17.

DROMAMORE, par. Kilglass, bar. Baltbr., 40.
 DROMLAWLIN, par. Kilkeevin, bar. Baltbr., 14.
 DROMMORLEAST, par. Kilglass, bar. Baltbr., 41.
 DROMNIARLESS, par. Kilglas, bar. Baltbr., 41.
 DROMON, par. Cloonecraw (Clooncraff), bar. Rosc., 87.
 DRYM. See Drinye.

E

EDEN, par. Cloontuskert, Baltbr., 37.
 ELPHIN, bishop of, [Henry, A.D. 1639-55], 12, 13, 16, 23, 24, 25, 28 ff., 29, 50 (bis), 55, 70, 74, 76, 78 ff., 80, 83 ff., 84, 85, 86 (bis), 98, 100, 107, 111 (bis), 116, 118, 120, 122, 127, 130 ff., 135, 136 ff., 137, 140, 142, 144, 150, 152 (bis), 153, 161, 162, 166.
 — [John (Parker) A.D. 1661-67; John (Hudson), 1667-1685], 12, 13, 16, 23, 24, 29, 47, 50 (bis), 55, 70, 74, 76, 78, 80, 81, 83, 84, 85, 86 (bis), 98, 100, 107, 111, 116, 118, 120, 122, 127 (bis), 130 ff., 135, 136 ff., 137, 140, 142 ff., 144, 150, 153, 161 (bis), 162, 166.
 — dean of, [Richard Jones, A.D. 1634-42], 16, 80 ff., 81.
 — [Clement Payman or Paynem?], 16, 80 ff.
 — Chanter of, [? James Croxton A.D., 1641], 81.
 ENAGH, par. Aughrim, bar. Rosc., 85.
 ESCERSCOBE, par. Kiltoom, bar. Ath., 98.

F

FARMOYLE, par. Ardcarne, bar. Boyle, 138.
 FEATURE, par. Drum, bar. Ath., 95.
 FEELY, par. Kilglass, bar. Baltbr., 40.
 FEREMORE, par. Taghboy, bar. Ath., 109.
 FFOGHAN—FLOGHAN, par. Kiltoom, bar. Ath., 99.
 FLOGHAN. See Ffoghan.
 FRIBANE, par. Deran & Kilbride, bar. Baltbr., 28.

G

GAINVY, par. Kilgefin, bar. Baltbr., 44.
 GARRALAGHAN, Kiltullagh par., Baltbr. bar., 17.
 GARRANREWAGH in Carrowkeele, par. Kiltoom, Ath., 97.
 GARRYCAM, par. Kilgefin, bar. Baltbr., 44.
 GARRYCLOUGH in Cloghan, par. Kiltoom, Ath., 98.
 GARRYCURHY, par. St. John, Ath., 115.
 GARRYDUFFE in Galloghmaghry, par. Clontuskert, 37.
 GARRYHUGH, par. St. John, bar. Ath., 114.
 GARRYMANUS, par. Taghboy, bar. Ath., 109.
 GARRYMORE, par. Kiltoom, bar. Ath., 98.
 GARRYNEOULTER in Killethyhan, par. Kilgefin, 43.
 GARVAGH, par. Cam, bar. Ath., 101.

GINVE ICHANY, par. Lissonuffy, bar. Rosc., 72.
 GLANFIN, par. Kiltoom, bar. Ath., 99.
 GLANREWAGH in Carrowmonagh, par. Ratharow (Rahara), Ath., 117.
 GLASSEYANNY, par. Raharrow (Rahara), Ath., 117.
 GONLACH, par. Kilglass, bar. Baltbr., 41.
 GORTACHACKA, par. Taghsraha (Tisrara), Ath., 112.
 GORTACOHILL, par. Raharrow (Rahara), Ath., 116.
 GORTBELACOOIGIE, par. Drum, bar. Ath., 96.
 GORTBRACKE, par. St. John, Ath., 114.
 GORTECULLEN, par. Kilgefin, bar. Baltbr., 43.
 GORTTELLY, par. Killmyan (Kilmeane), Ath., 122.
 GORTENEMADO, par. Disert, bar. Ath., 108.
 GORTETRIM in Clonegeragh, par. Kilgefin, 44.
 GORTEVALY in Carrowknowle, bar. Ath., 98.
 GORTGANY in Glanemer, par. Athleague, Ath., 124.
 GORTGARROW, par. Kiltoom, bar. Ath., 98.
 GORTGARROW, par. Cam, bar. Ath., 100.
 GORTILIN, par. Athleague, bar. Ath., 124.
 GORTINDRISSAH, par. Athleague, Ath., 124.
 GORTIVRIGHAN, par. Kilgefin, bar. Baltbr., 44 (bis).
 GORTKNOCKANSCOM in Lissnesillogh, par. Athleague, bar. Ath., 124.
 GORT McSHANE, par. Killmyan (Kilmeane), bar. Ath., 122.
 GORTMEADEN, par. Athleague, bar. Ath., 124.
 GORTMORE in Clonerke, bar., Ath., 94.
 GORTMORE, par. Drum, bar. Ath., 95.
 GORTMORE, par. Kilmeane, Ath., 122.
 GORTNAMONSA, par. Raharrow (Rahara), Ath., 116.
 GORTNECALDRIEGH, par. Disert, bar. Ath., 108.
 GORTNECROSSE, par. Killmyan (Kilmeane), Ath., 121.
 GORTNEDRALINE, par. Kiltoom, bar. Ath., 99.
 GORTNEDRISHAH, par. Athleague, bar. Ath., 124.
 GORTNEDUFFE, par. Taghboy, bar. Ath., 109 (bis).
 GORTNEGAPLE, par. Cam, bar. Ath., 101.
 GORTNEHOLLOGH GORTNEHULLOW, par. Roscommon, Baltbr., 35.
 GORTNEHULLOW. See Gortnehollough.
 GORTNEMEAGH *alias* Keadogh in Carrowkeele, bar. Ath., 97.
 GORTNENANY, par. Cam, bar. Ath., 101.
 GORTNESALLEN, par. Taghsraha (Tisrara), 113.
 GORTNESHEEGAGH, par. Taghmaconnell, bar. Ath., 104.
 GORTNESIAD, par. Cam, bar. Ath., 99.
 GORTNESKEAGH, par. Kilglass, Baltbr., 38.
 GORTNESMERE, par. Drum, bar. Ath., 96.
 GORTRANHIE, par. St. John, Ath., 114.
 GORTSKARDAN, par. Killmyan (Kilmeane), Ath., 121.
 GORTUSE, par. Bumlin, bar. Rosc., 69 (bis).
 GURTEENLASSEENY, par. Taghboy, bar. Ath., 109.
 GURTINE, Jpar. St. John, Ath., 114.

H

HANNYES in Carrowneglogh, par. Kiltoom, bar. Ath., 97.

I

ISKERMORE, par. Drum, bar. Ath., 95.

K

KEADOGH *alias* Gortnemeagh in Carrowkeele, bar. Ath., 97 (bis).
 KEILE, par. Cloontuskert, Baltbr., 37.
 KELLMANE. See Killmaine in Alphabet.
 KILCHANOGE, par. Kilmore, Baltbr., 31.
 KILCLARA, in Castlehugh in Ballyfene, par. Kilglass, bar. Baltbr., 42.
 KILGARROW, par. Kilglass, Baltbr., 38.
 KILGLASS PARISH, [dioc. of Elphin, barony of Ballintobber] Vicar of, 42 (bis).
 KILGLASS PARISH, [? lands of Lisballinarden within], 74.
 KILKERINE, par. St. John, Ath., 114.
 KILLAITER, [? Killaster], Kilcorkey, par. Baltbr., 17.
 KILLASTALLOO, par. Kilglass, bar. Baltbr., 41.
 KILLASTER. See Killaiter.
 KILLATEEMOOREERT, par. Kilgefin, bar. Baltbr., 43.
 KILCLEENE, par. Kilglass, bar. Baltbr., 41.
 KILLEENE in Melcony, par. Kilglass, bar. Baltbr., 40.
 KILLENEARE, par. Taghboy, bar. Ath., 109.
 KILLENEREVAN in Disert, bar. Ath., 108.
 KILLENORDAN, par. Bumlin, bar. Rosc., 69 (bis).
 KILLERNEY, par. Cam, bar. Ath., 101.
 KILGARROW, par. Kilgefin, bar. Baltbr., 43.
 KILLGARRUFFE, par. Cam, bar. Ath., 100.
 KILLGRAFFY, par. Kilglass, bar. Baltbr., 42.
 KILLIN, par. Cam, bar. Ath., 100.
 KILLMTRA, par. Cam, bar. Ath., 102.
 KILLMANAGHBEGG, par. Kilglass, Baltbr., 38.
 KILLMEANAGH, par. Kilglas, bar. Baltbr., 41.
 KILLOGSINNON, par. Kilmore, Baltbr. bar., 30.
 KILNELOST in Killethyhan, par. Kilgefin, 43.
 KILNEMONA, par. Kilgefin, bar. Baltbr., 43.
 KILROOSKAGH, par. Kilgefin, bar. Baltbr., 44.
 KILTE, par. Bumlin, bar. Rosc., 69.
 KILTRUSTAN PAR., lands of Coylenordohan in Ballefenie within, 69.
 KNOCKANCARRAGH, par. Kiltoom, bar. Ath., 98.
 KNOCKANCONOW in Carrowkeen, par. Kiltoom, bar. Ath., 97.
 KNOCKCROGHERY, par. Kiltoom, bar. Ath., 98.
 KNOCKE (Adrs.), bar. Ath., 104.
 KNOCKMLAUGHLIN, par. Cam, bar. Ath., 101.
 KNOCKMORE, par. Drum, bar. Ath., 95.

L

LACKA, par. Drumtample, bar. Blmoe., 55.
 LACKANDRUNNAG, par. Kilmore, bar. Baltbr., 30.

LASKILTAGH, *alias* Ardkinan, par. Drum, bar. Ath., 95.
 LAUMCHILL in Aghenemorley, par. Kilglass, Baltbr., 38.
 LEANAM in Carrowkeele, par. Kiltoom, Ath., 97.
 LECARROW, par. Lissonuffy, bar. Rosc., 72.
 LEHEISSOGH, par. Kilglass, bar. Baltbr., 41 (bis).
 LENEH, in Ballyfene, par. Kilglass, 42.
 LEO: Townlands of Leo in Mayo; controversy as to mountain; Kiltullagh par. Baltbr. bar., 18.
 LICONNEROW, par. Kiltoom, bar. Ath., 98.
 LIN in Carrowkeen, par. Kiltoom, Ath., 97.
 LISBALLINARDEN, Kilglass par. (?), 74.
 LISBANE, par. Cloonfinlough, bar. Rosc., 68.
 LISBANE, par. Kiltoom, bar. Ath., 98.
 LISCARTRONE, par. Raharrow (Rahara), Ath., 116.
 LISCLOGH, par. Cam, bar. Ath., 101.
 LISDOLLA, par. Killmyan (Kilmeane), Ath., 121.
 LISDONOGHMACKIN, par. Kiltoom, bar. Ath., 98.
 LISDUFFE, co. Galway. Mountain controversy; Kiltullagh par., Baltbr. bar., 19.
 LISKINA, par. Drum, bar. Ath., 95.
 LISLEA, par. Kiltoom, bar. Ath., 99.
 LIS MCGILLEGASSE, par. Taghsraha (Tisrara), Ath., 112.
 LISMACODA, par. Killmyan (Kilmeane), Ath., 120.
 LIS MCPHILIP, par. Kiltoom, bar. Ath., 98.
 LISMEAH, par. Lissonuffy, bar. Rosc., 73.
 LISMORE in Row, par. Kilmore, bar. Baltbr., 29.
 LISMOYLE, par. Cam, bar. Ath., 102.
 LISNECALE, par. Lissonuffy, bar. Rosc., 72.
 LISNEGERAH, par. Drum, bar. Ath., 94.
 LISROCKEDA, par. Cam, bar. Ath., 100.
 LISSEGREHAR in Carrowglogh, par. Kiltoom, bar. Ath., 97.
 LISSEHOWAN, par. Kiltoom, bar. Ath., 99.
 LISSELIN in Shrowane, par. Kiltoom, Ath., 99.
 LISSEMORE, par. Kiltoom, bar. Ath., 98.
 LISSENALTANNY in Clonresalgesse, par. Kilgefin, 44.
 LISSENELEVAN, par. Cam, bar. Ath., 101.
 LISSENEPOLL, par. Disert, bar. Ath., 108.
 LISSENISKY, par. St. John, Ath., 114.
 LISSETRIM, par. Athleague, Ath., 123.
 LISSFLIN, par. Cam, bar. Ath., 101 (bis).
 LISTENSOWGRANE, par. Disert, bar. Ath., 108.
 LISVALGAN, par. Killinvoey, Ath., 120.
 LOGHANBRAH, par. Drum, bar. Ath., 95.
 LOGHANE McIDOWEY, par. Disert, bar. Ath., 107.
 LOGHANLOGHRA, par. Cam, bar. Ath., 102.
 LOGHANULLY, par. Kiltoom, bar. Ath., 97.

M

MALNEGREN, par. Lissonuffy, bar. Rosc., 71.
 MEALTRON, Kiltullagh par., Baltbr. bar., 20.
 MEATERAN, [? Mealteran, Mealtron], Kiltullagh par., Baltbr. bar., 20.

MEATH, bishop of, [Antony A.D. 1625-50], 60, 61, 62 ff., 63 ff.
 ——— [Henry A.D. 1661-1681], 60, 61, 62 ff., 63 ff.
 MEELICKDOOH, par. Kilkeevin, bar., Baltbr., 14.
 MEHANAGH in Tully, par. Kilglass, 42.
 MELUCKE, par. Kilmore, bar. Baltbr., 29.
 MIHANAGH, par. Bumlin, bar. Rosc., 69 (bis).
 MIHANBOY, par. Drum, bar. Ath., 96.
 MILCONA, par. Kilglass, bar. Baltbr., 41 ff.
 MILCONN, par. Kilmore, Baltbr., 31.
 MOGHER, par. Kilglass, bar. Baltbr., 41.
 MOHER in Ballymoylan, par. Kilglass, bar. Baltbr., 41.
 MONIN, par. Drum, bar. Ath., 95.
 MONNYMLAUGHLIN in Carrowmore in Carrowkeele, bar. Ath., 97.
 MOYBARREN [? Moyvanan], par. Kiltoom, Ath., 97.
 MULLA in Carrowkillkive, par. Kiltoom, Ath., 97.
 MULLAGALLANE, par. Baslick, bar. Baltbr., 48.
 MULLAGHANDOOHANE *alias* Cregganfinehill, par. Drum, bar. Ath., 96.
 MULLAGLASSE, par. Killmyan (Kilmeane), Ath., 121.
 MULLAVILTRAN, par. Bumlin, bar. Rosc., 69.
 MUSKAN *alias* Lacken, par. Cloonfinlough, bar. Rosc., 68.

P

PORTIS, in the, in Moyvanna, par. Kitoom, Ath., 98.

Q

QUILLY, par. Bumlin, bar. Rosc., 69.

R

RAN *alias* Treely in Corbohill, par. Cloonfinlough, bar. Rosc., 66.
 RATHCURRY in Ballyfene, par. Kilglass, 42.
 RELINGLASSE, par. Cam, bar. Ath., 101.
 RELLEGANT, par. Auhgrim, bar. Rosc., 85.
 ROANEIGHTRA, par. Kilglass, bar. Baltbr., 40.
 ROANOWGHTRAGH, par. Kilglass, Baltbr., 40.
 ROSC (? Roscommon), 29, 30, 31.

S

SCRIVOGUE, par. Bumlin, bar. Rosc., 69.
 SEEGHIE, par. Kilglass, bar. Baltbr., 41.
 SHANBALLY, par. Kilmore, bar. Baltbr., 29.
 SHANBALLYKNOLE in Clonerke, bar. Ath., 94.
 SHANBALLYLOSKE, par. Cloontuskert, Baltbr., 37.
 SHANKILL, par. Cam, bar. Ath., 101.
 SHEEHYE, par. Kilglass, bar. Baltbr., 41.
 SHIHANARDY in Killethyhan, par. Kilgefin, 43.
 SHRADUFFEBONNEVALLY, par. Cam, bar. Ath., 101.
 SKEAGHMORE, par. Taghboy, bar. Ath., 109.
 SKAGHNEMUCKIN, par. Taghmaconnell, Ath., 104.
 SLATTAGH in Ballymoylan, par. Kilglass, 41.
 SLUT EDMOND in Carrowkip, par. Taghmaconnell, Ath., 104.

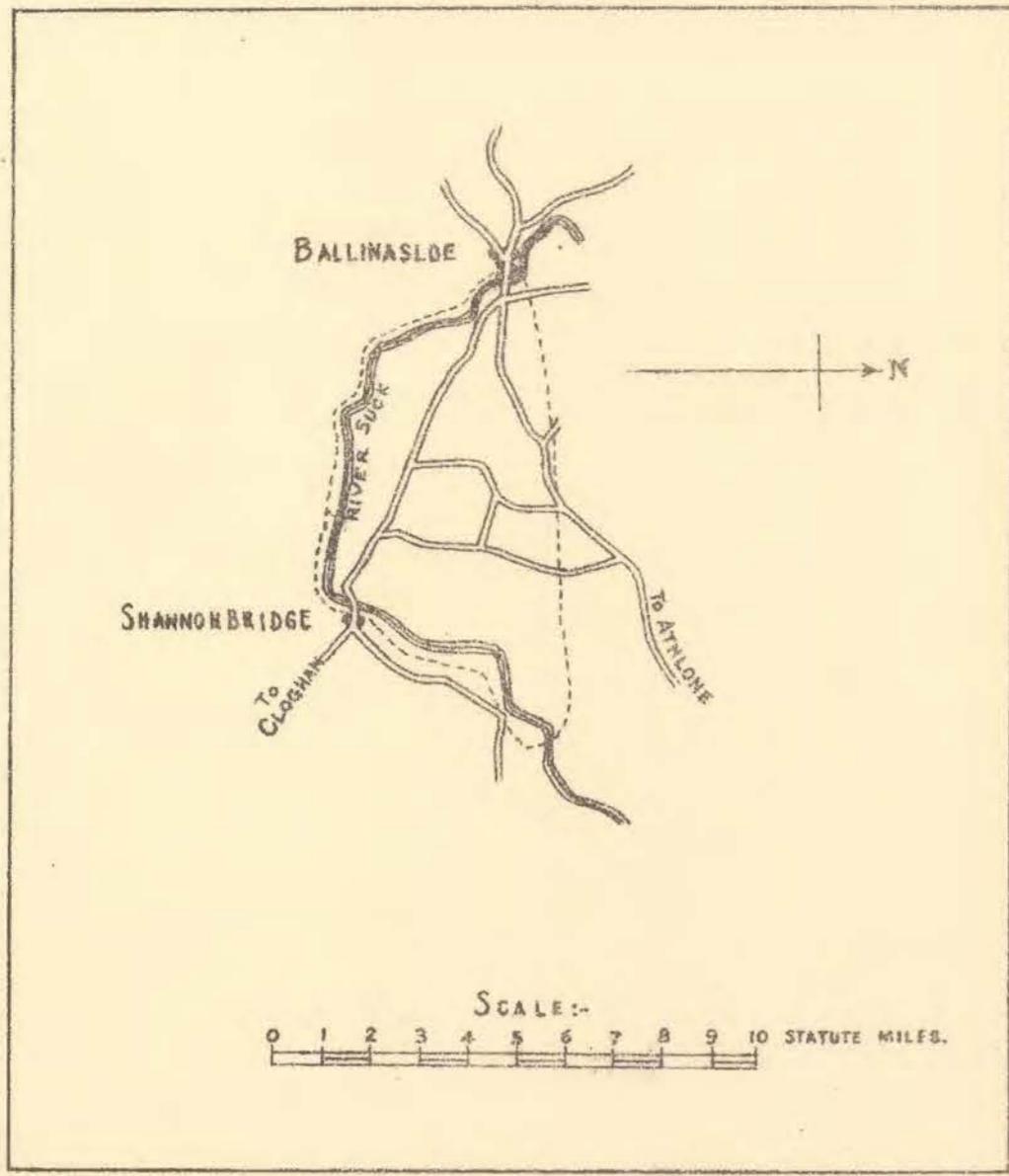
SRADUFFE in Kibane, par. Disert, bar. Ath., 108.
 SRAGBAGH, par. Kilmore, Baltbr., 31.
 STAMERY in Carrowkillkive, par. Kiltoom, Ath., 97.

T

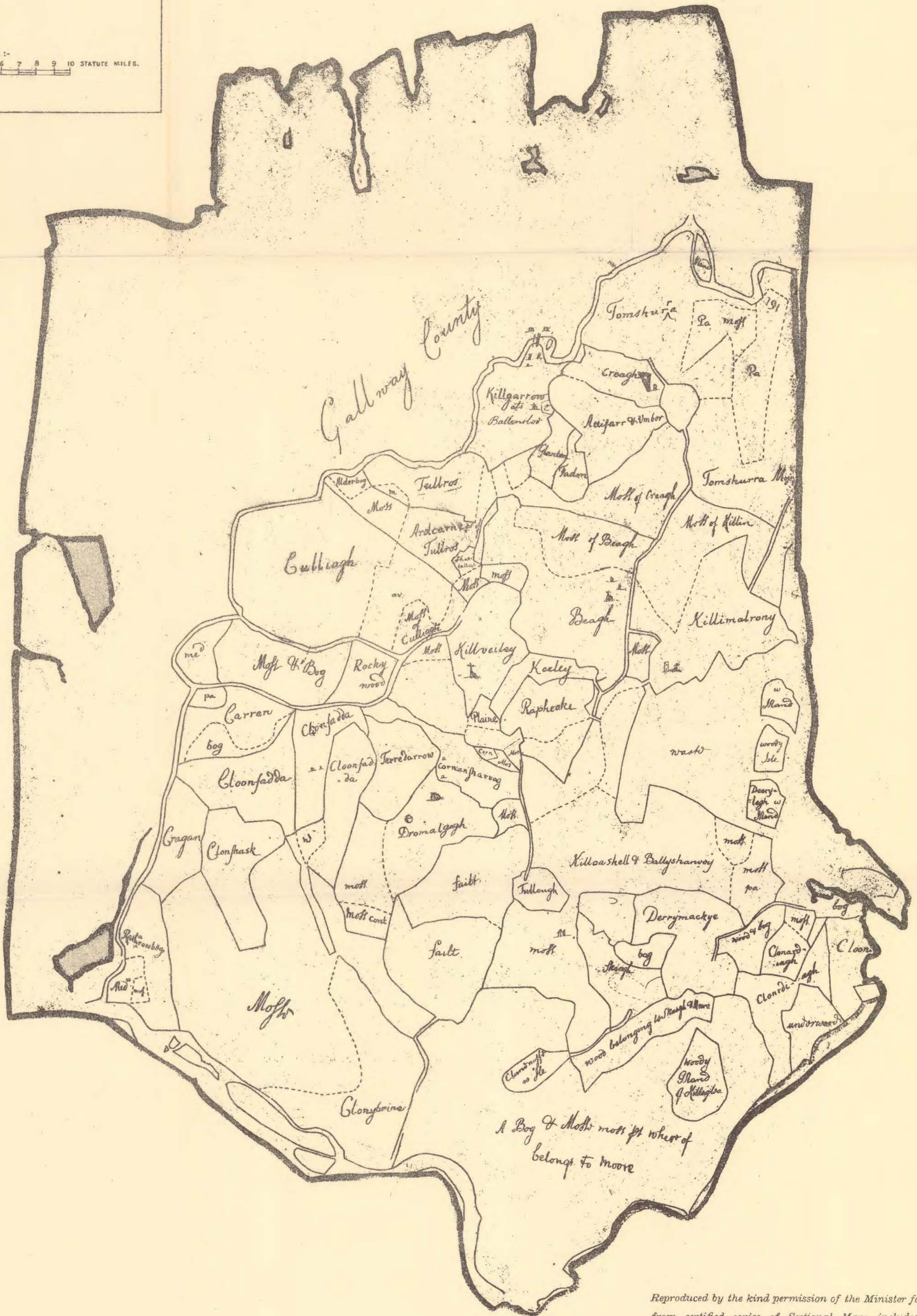
TAGHNARROW, Kilkeevin par., Baltbr. bar., 15.
 TAMIHERK in Ballymcgillycloine, par. Kilglass, Baltbr., 40.
 TANNAGHMORE, par. Lissonuffy, bar. Rosc., 71.
 TAUGHBOYN PARISH [? Taghboy, Ath. bar.], 17.
 TAWNY MC : OWEN, par. Kilglass, bar. Baltbr., 42.
 TAWNYMULLIN, par. Lissonuffy, bar. Rosc., 71.
 TEMPLE INAN, Vicar of, 33.
 TENIRE, par. Kilmore, bar. Baltbr. 28.,
 THOMSHULL, par. Taghmaconnell, bar., Ath. 106.
 TONEREOGH in Ballindallahan, par. Baslick, Baltbr., 47.
 TOORENEFOLLA, par. Kiltoom, bar. Ath., 98.
 TOORIN, par. Lissonuffy, bar. Rosc., 71.
 TOOR MCCOOLE, par. Kiltoom, Ath., 98.
 TOUREFELINY, par. Cam, bar. Ath., 101.
 TOUVEGIE, par. Disert, bar. Ath., 107.
 TREELY in Clogher, par. Kilgefin, 43.

TREELY *alias* Ran in Corbohill, par. Cloonfinlough, bar. Rosc., 66.
 TREELYNESKIN, par. Kilglass, bas. Bablbr., 41 (bis).
 TRILEGOWLANE, par. Kilgefin, bar. Baltbr., 43.
 TRILLY, in Millcony, par. Kilglass, bar. Baltbr., 40.
 TUAM, archbishop of, [Richard, A.D. 1638-45], 19, 31, 73, 82, 103.
 ——— [Samuel, A.D. 1661-67; John 1667-79], 19, 31, 73, 82, 103.
 TUBBER LAUGHLIN, par. Taghmaconnell, bar. Ath., 104.
 TUBBOREREVAGH in Knocknegawnagh, par. Kilmore, Baltbr., 31.
 TULLAGHANEGANNY, par. Cam, bar. Ath., 102.
 TULLAGHANESGGART, par. Taghboy, bar. Ath., 109.
 TULLAGHANKINCOLPA, par. Disert, bar. Ath., 108.
 TULLIN, par. Kiltrustan, bar. Rosc., 74.
 TUMOORE, par. Kilmore, Baltbr., 31.
 TUNICORIN, par. Lissonuffy, bar. Rosc., 71.

LOCATION DIAGRAM



MOYCARNAN
HALF BARONY
Co. ROSCOMMON



A true Copy
Surveyed & Ratified
30 August, 1900

Reproduced by the kind permission of the Minister for Justice from certified copies of Sectional Maps, included in the "Map of the Government of Athlone," and preserved in the Public Record Office of Ireland, Dublin.

