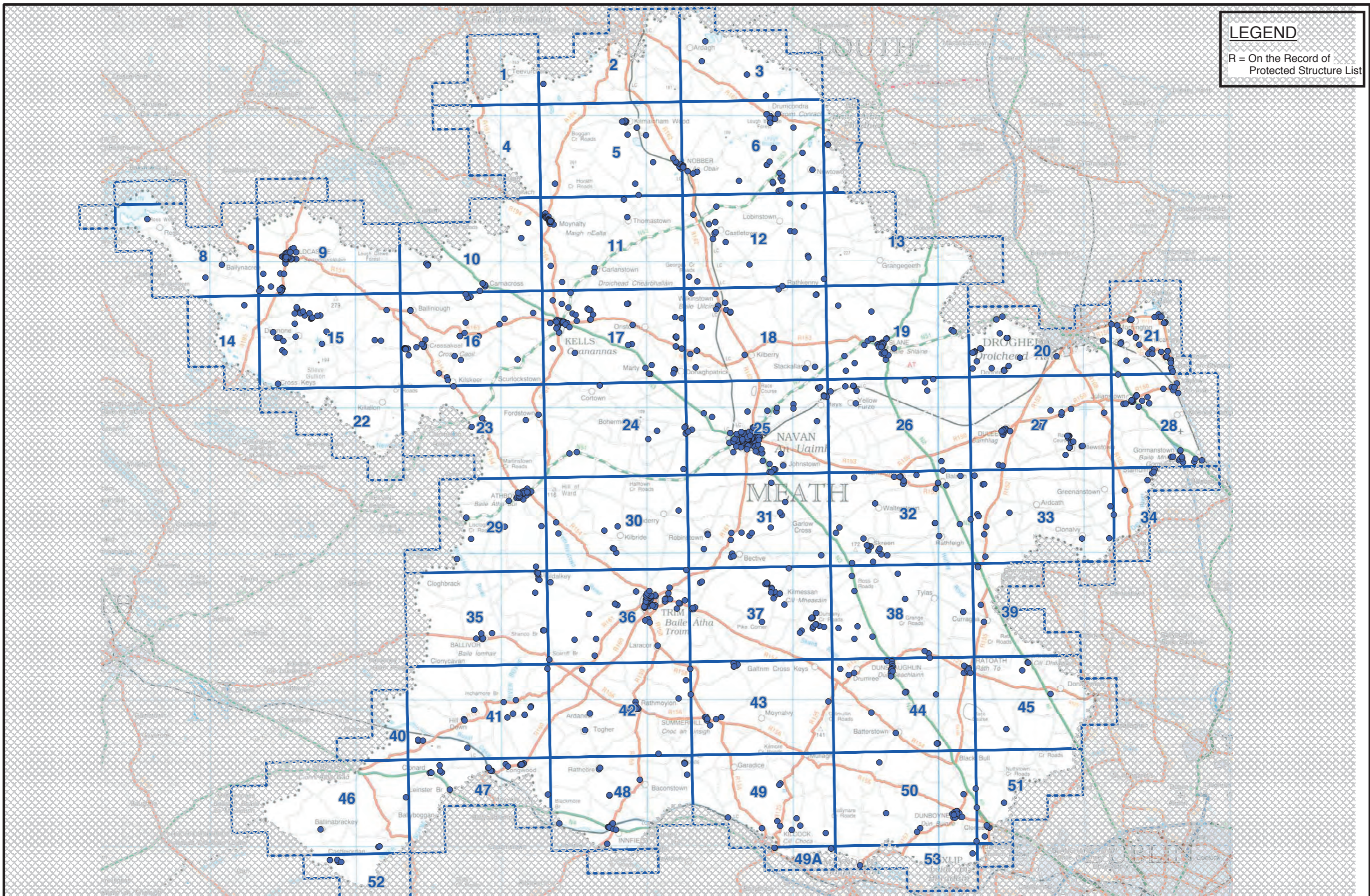


V

Book of maps
Record of Protected Structures
Appendix V



LEGEND
 R = On the Record of Protected Structure List



Planning Department
 Meath County Council
 County Hall,
 Railway Street
 Navan, Co. Meath

Note: Details shown on this map is for information purposes only. Further details on any item should be clarified with Meath County Council.
 This map has been produced by Meath County Council with available Local Authority and Ordnance Survey base data.
 © Ordnance Survey Ireland & Government of Ireland, Meath CCMA 9802
 NOTE: UNAUTHORISED REPRODUCTION OF THIS MAP INFRINGES STATE COPYRIGHT.
 Scales on this map are at least +/- 3% of stated Scale.



Grid

MEATH COUNTY COUNCIL
MAPPING O.S. Grid Ref.
Record of Protected Structures

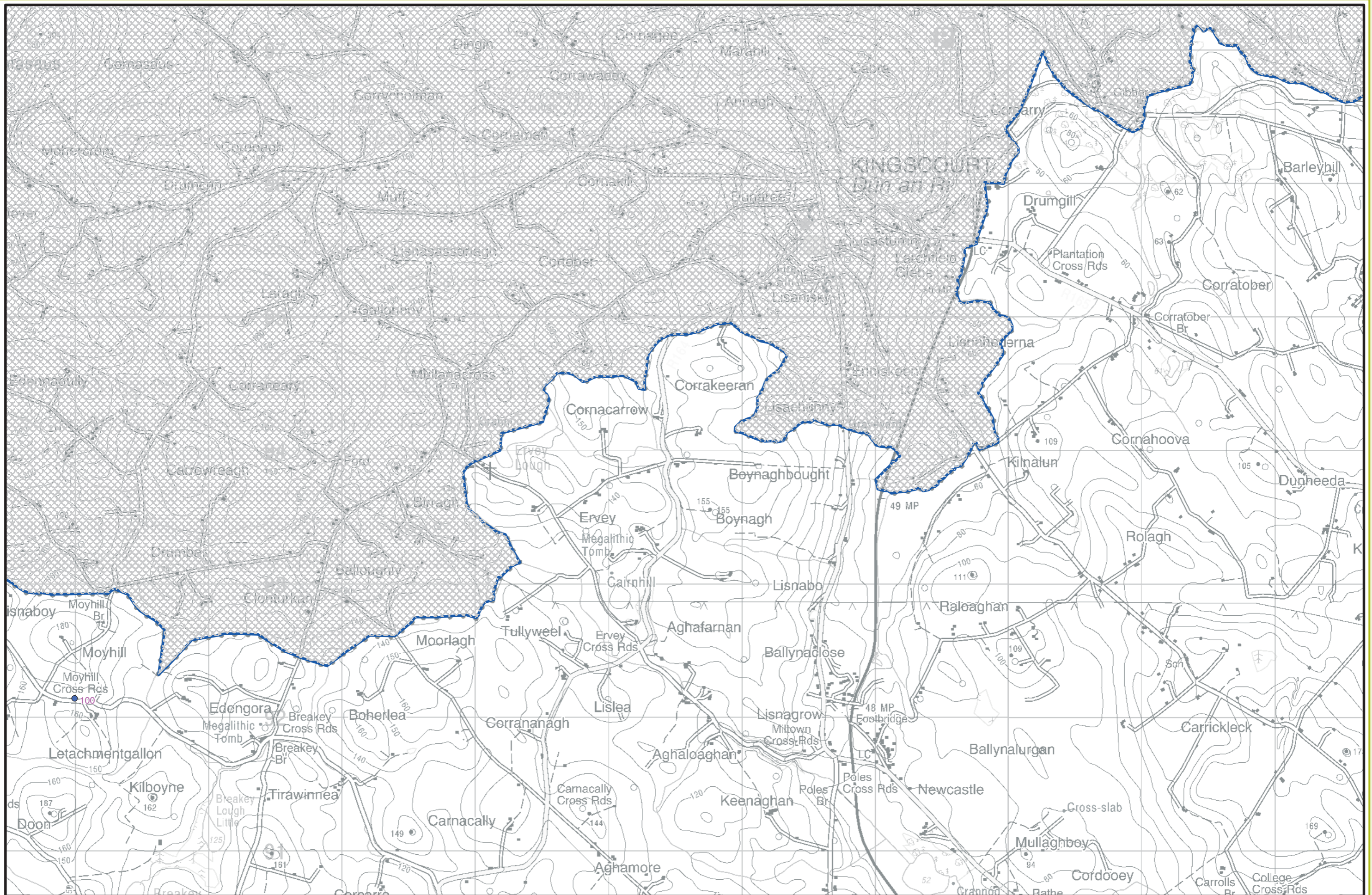
Mapinfo File:
 Q:\A_Planning\wcr

Scale - N.T.S.
 When Printing to:
 A3 Landscape

Produced By: [] Checked By: []

COUNTY PLAN 2007 - 2013
 Record of Protected Structures
 ● Protected Structures

Tel: (046) 9021581
 Fax: (046) 9021463
 e-mail: planning@meathcoco.ie



Planning Department
 Meath County Council
 County Hall,
 Railway Street
 Navan, Co. Meath

Note: Details shown on this map are for information purposes only. Further details on any item should be clarified with Meath County Council.
 This map has been produced by Meath County Council with available Local Authority and Ordnance Survey base data.
 © Ordnance Survey Ireland & Government of Ireland, Meath CCMA 9802
 NOTE - UNAUTHORISED REPRODUCTION
 OF THIS MAP INFRINGES STATE COPYRIGHT.
 Scales on this map are at least +/- 3% of stated Scale.



No. 2

MEATH COUNTY COUNCIL
MAPPING O.S. Sheet No. 2
Record of Protected Structures

Mapinfo File:
 O:\A_Planning\w.r

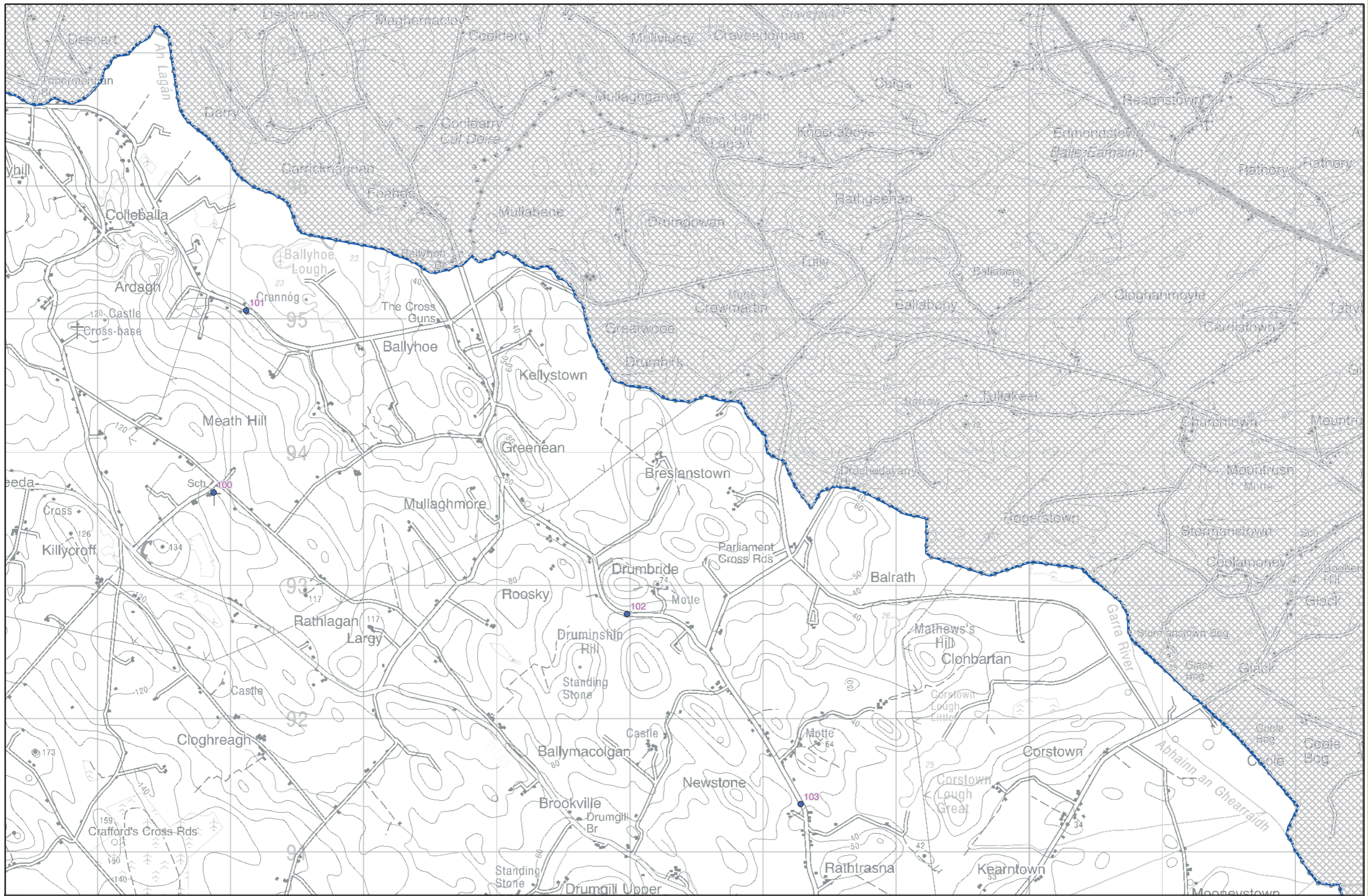
Scale - N.T.S.
 When Printing to:
 A3 Landscape

Produced By: Checked By:

COUNTY PLAN 2007 - 2013
 Record of Protected Structures

● Protected Structures

Tel: (046) 9021581
 Fax: (046) 9021463
 e-mail: planning@meathcoco.ie



Planning Department
 Meath County Council
 County Hall,
 Railway Street
 Navan, Co. Meath

Note: Details shown on this map is for information purposes only. Further details on any item should be clarified with Meath County Council. This map has been produced by Meath County Council with available Local Authority and Ordnance Survey base data.
 © Ordnance Survey Ireland & Government of Ireland, Meath CCMA 9802
 NOTE - UNAUTHORISED REPRODUCTION OF THIS MAP INFRINGES STATE COPYRIGHT.
 Scales on this map are at least +/- 3% of stated Scale.



No. 3

MEATH COUNTY COUNCIL
MAPPING O.S. Sheet No. 3
Record of Protected Structures

Mapinfo File:
 O:\A_Planning\wor

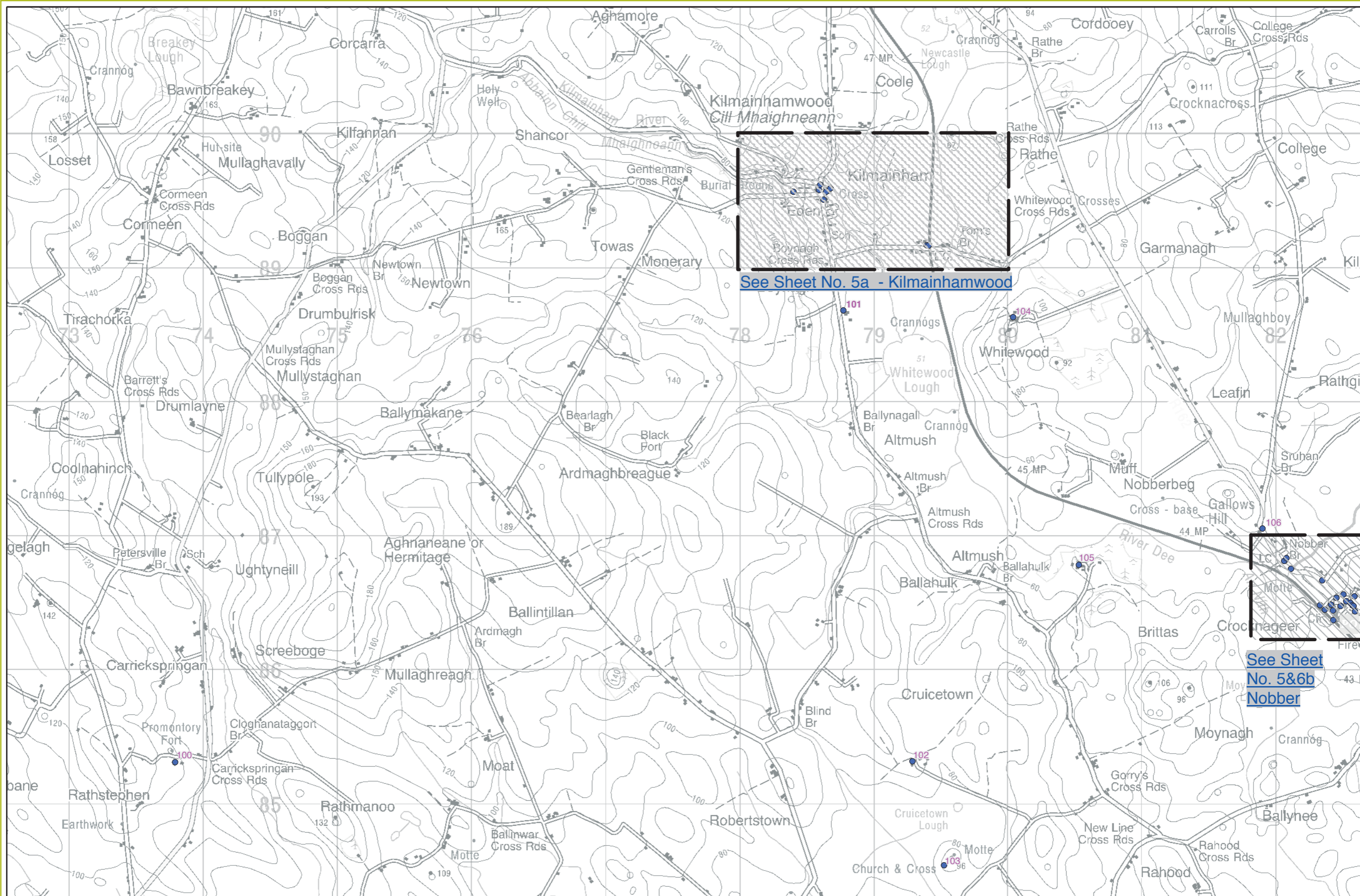
Scale - N.T.S.
 When Printing to:
 A3 Landscape

Produced By: Checked By:

COUNTY PLAN 2007 - 2013
Record of Protected Structures

● Protected Structures

Tel: (046) 9021581
 Fax: (046) 9021463
 e-mail: planning@meathcoco.ie



See Sheet No. 5a - Kilmainhamwood

See Sheet No. 5&6b Nobber



Planning Department
 Meath County Council
 County Hall,
 Railway Street
 Navan, Co. Meath

Note: Details shown on this map is for information purposes only. Further details on any item should be clarified with Meath County Council. This map has been produced by Meath County Council with available Local Authority and Ordnance Survey base data.
 © Ordnance Survey Ireland & Government of Ireland. Meath OCMA 9802
 NOTE: UNAUTHORISED REPRODUCTION OF THIS MAP INFRINGES STATE COPYRIGHT.
 Scales on this map are at least +/- 3% of stated Scale.



No. 5

MEATH COUNTY COUNCIL
MAPPING O.S. Sheet No. 5
Record of Protected Structures

Mapinfo File:
 Q:\A_Planning\wor

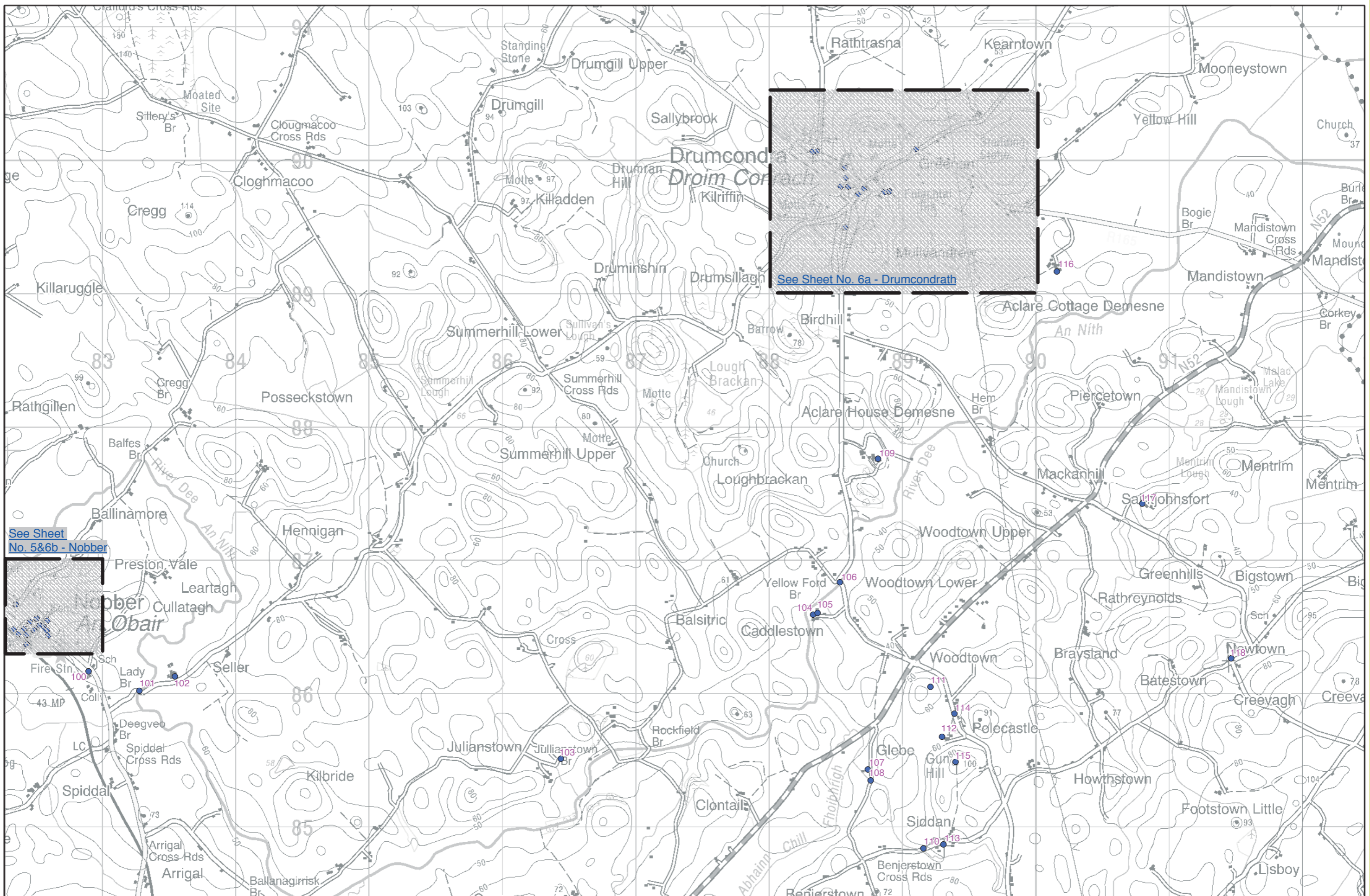
Scale - N.T.S.
 When Printing to:
 A3 Landscape

Produced By: Checked By:

COUNTY PLAN 2007 - 2013
Record of Protected Structures

● Protected Structures

Tel: (046) 9021581
 Fax: (046) 9021463
 e-mail: planning@meathcoco.ie



See Sheet
No. 5&6b - Nobber



See Sheet No. 6a - Drumcondra



Planning Department
Meath County Council
County Hall,
Railway Street
Navan, Co. Meath

Note: Details shown on this map are for information purposes only. Further details on any item should be clarified with Meath County Council.
This map has been produced by Meath County Council with available Local Authority and Ordnance Survey base data.
© Ordnance Survey Ireland & Government of Ireland, Meath CCMA 9802
NOTE - UNAUTHORISED REPRODUCTION OF THIS MAP INFRINGES STATE COPYRIGHT.
Scales on this map are at least 1/3% of stated Scale.



No. 6

MEATH COUNTY COUNCIL
MAPPING O.S. Sheet No. 6
Record of Protected Structures

Mapinfo File:
O:\A_Planning\w

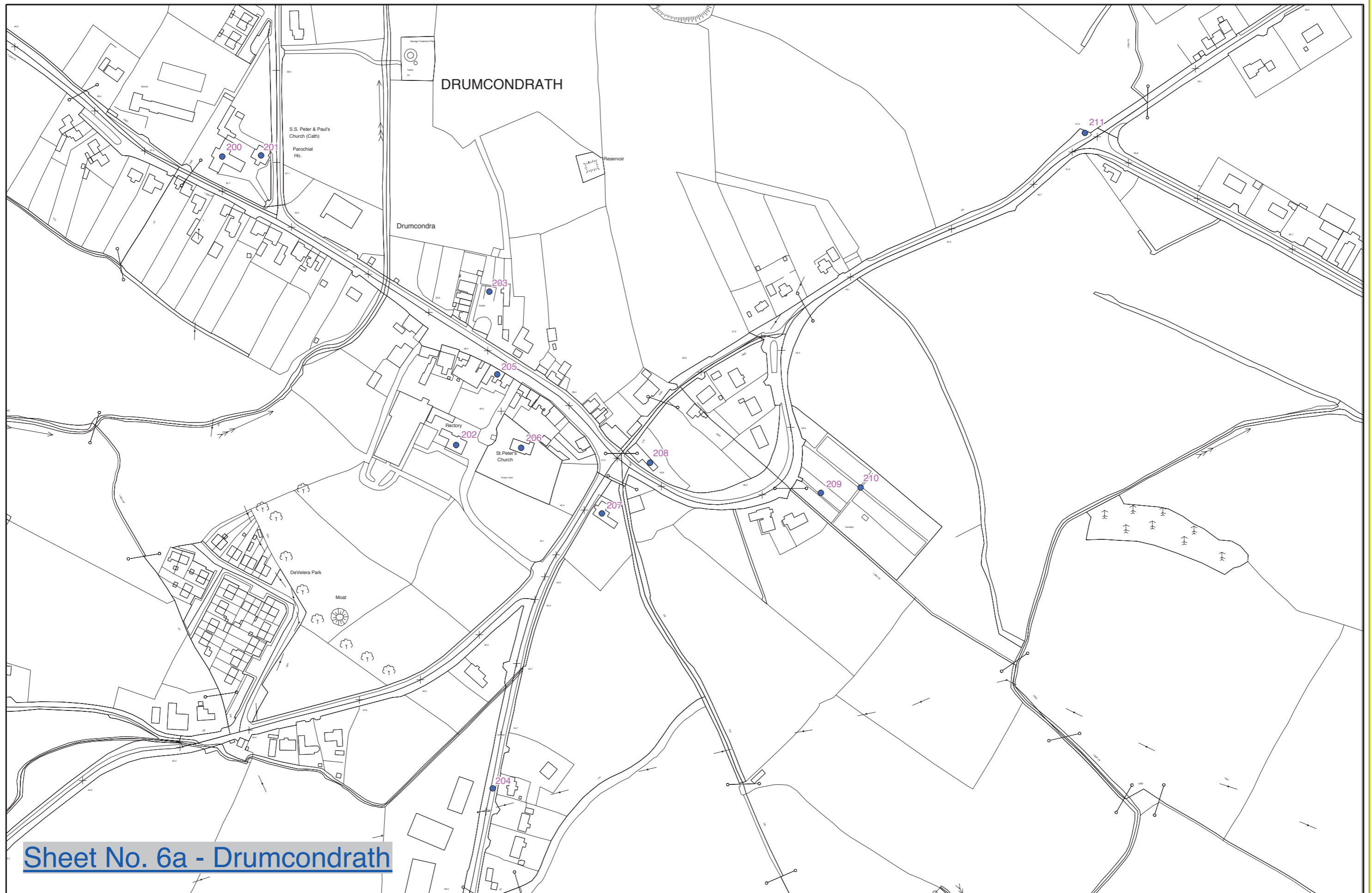
Produced By: [] Checked By:

Scale - N.T.S.
When Printing to:
A3 Landscape

COUNTY PLAN 2007 - 2013
Record of Protected Structures

● Protected Structures

Tel: (046) 9021581
Fax: (046) 9021463
e-mail: planning@meathcoco.ie



Sheet No. 6a - Drumcondra



Planning Department
Meath County Council
County Hall,
Railway Street
Navan, Co. Meath

Note: Details shown on this map are for information purposes only. Further details on any item should be clarified with Meath County Council. This map has been produced by Meath County Council with available Local Authority and Ordnance Survey base data.
© Ordnance Survey Ireland & Government of Ireland, Meath CCMA 9802
NOTE - UNAUTHORISED REPRODUCTION OF THIS MAP INFRINGES STATE COPYRIGHT.
Scales on this map are at least +/- 3% of stated Scale.



No. 6a

MEATH COUNTY COUNCIL
MAPPING O.S. Sheet No. 6a
Record of Protected Structures

Mapinfo File:
Q:\A_Planning\l.wor

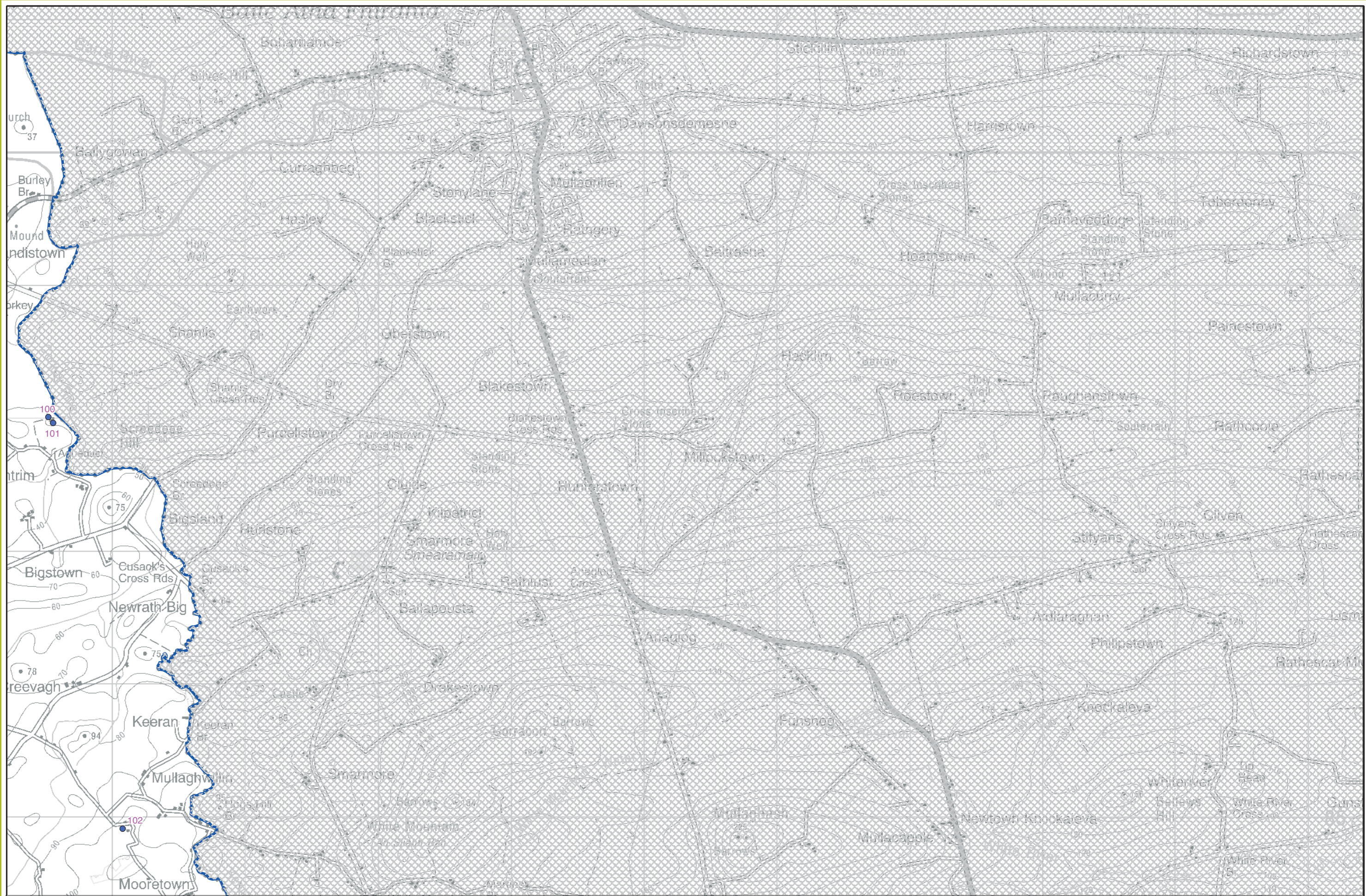
Scale - N.T.S.
When Printing to:
A3 Landscape

Produced By: Checked By:

COUNTY PLAN 2007 - 2013
Record of Protected Structures

● Protected Structures

Tel: (046) 9021581
Fax: (046) 9021463
e-mail: planning@meathcoco.ie




 Planning Department
 Meath County Council
 County Hall,
 Railway Street
 Navan, Co. Meath

Note: Details shown on this map is for information purposes only. Further details on any item should be clarified with Meath County Council. This map has been produced by Meath County Council with available Local Authority and Ordnance Survey base data.
 © Ordnance Survey Ireland & Government of Ireland, Meath CCMA 9802
 NOTE - UNAUTHORISED REPRODUCTION OF THIS MAP INFRINGES STATE COPYRIGHT.
 Scales on this map are at least +/- 3% of stated Scale.



No. 7

MEATH COUNTY COUNCIL
MAPPING O.S. Sheet No. 7
Record of Protected Structures

Mapinfo File:
 C:\A_Planning\w.r

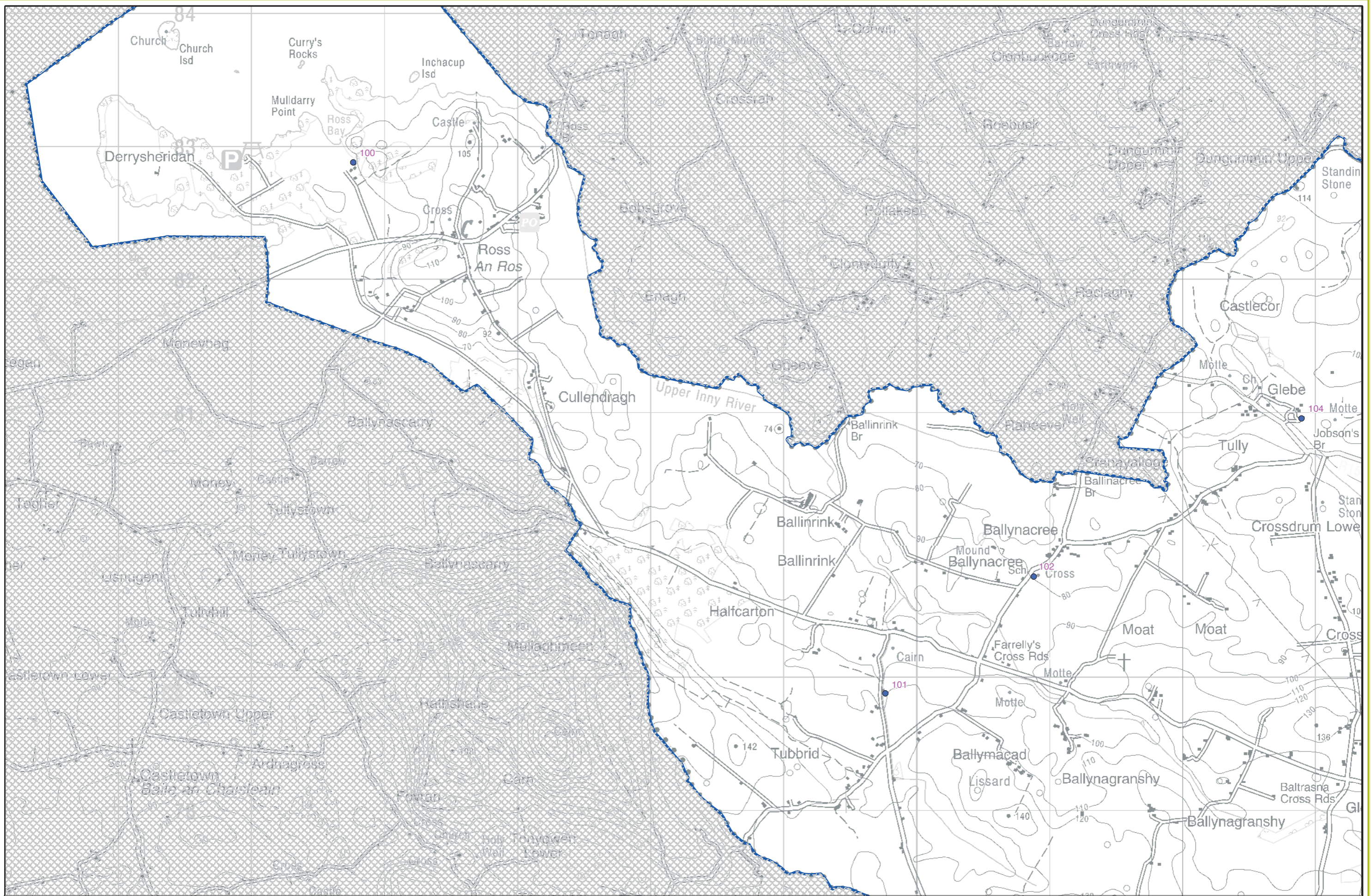
Scale - N.T.S.
 When Printing to:
 A3 Landscape

Produced By: Checked By:

COUNTY PLAN 2007 - 2013
Record of Protected Structures

● Protected Structures

Tel: (046) 9021581
 Fax: (046) 9021463
 e-mail: planning@meathcoco.ie



Planning Department
 Meath County Council
 County Hall,
 Railway Street
 Navan, Co. Meath

Note: Details shown on this map is for information purposes only. Further details on any item should be clarified with Meath County Council. This map has been produced by Meath County Council with available Local Authority and Ordnance Survey base data.
 © Ordnance Survey Ireland & Government of Ireland. Meath CCMA 9802
 NOTE: UNAUTHORISED REPRODUCTION OF THIS MAP INFRINGES STATE COPYRIGHT.
 Scales on this map are at least +/- 3% of stated Scale.



No. 8

MEATH COUNTY COUNCIL
MAPPING O.S. Sheet No. 8
Record of Protected Structures

Mapinfo File:
 Q:\A_Planning\wor

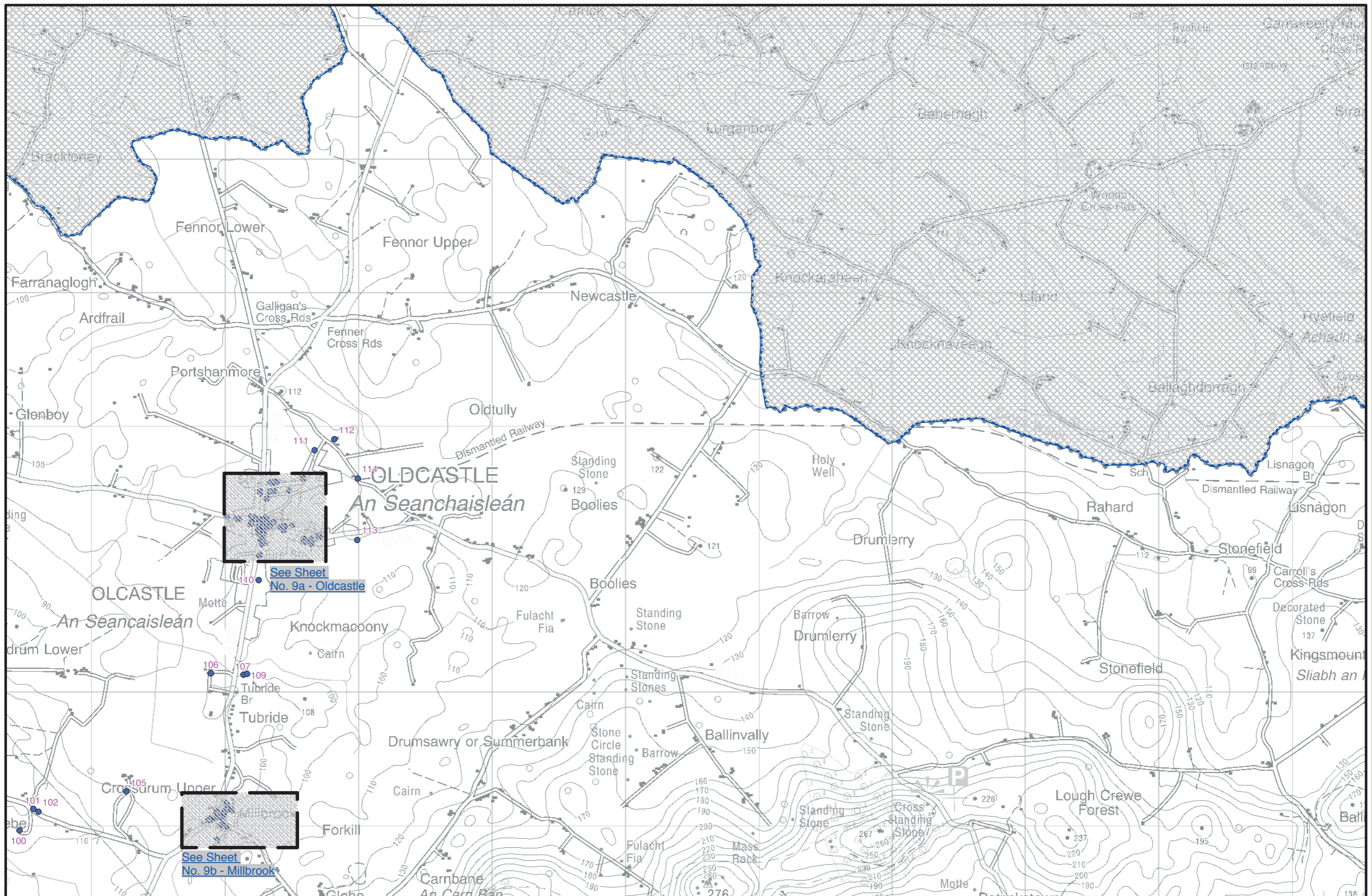
Scale - N.T.S.
 When Printing to:
 A3 Landscape

Produced By: Checked By:

COUNTY PLAN 2007 - 2013
Record of Protected Structures

● Protected Structures

Tel: (046) 9021581
 Fax: (046) 9021463
 e-mail: planning@meathcoco.ie



Planning Department
 Meath County Council
 County Hall,
 Railway Street
 Navan, Co. Meath

Note: Details shown on this map is for information purposes only. Further details on any item should be clarified with Meath County Council. This map has been produced by Meath County Council with available Local Authority and Ordnance Survey base data.
 © Ordnance Survey Ireland & Government of Ireland, Meath CCMA 9802
 NOTE: UNAUTHORISED REPRODUCTION OF THIS MAP INFRINGES STATE COPYRIGHT.
 Scales on this map are at least +/- 3% of stated Scale.



No. 9

MEATH COUNTY COUNCIL
MAPPING O.S. Sheet No. 9
Record of Protected Structures

Mapinfo File:
 Q:\A_Planning\w.r

Scale - N.T.S.
 When Printing to:
 A3 Landscape

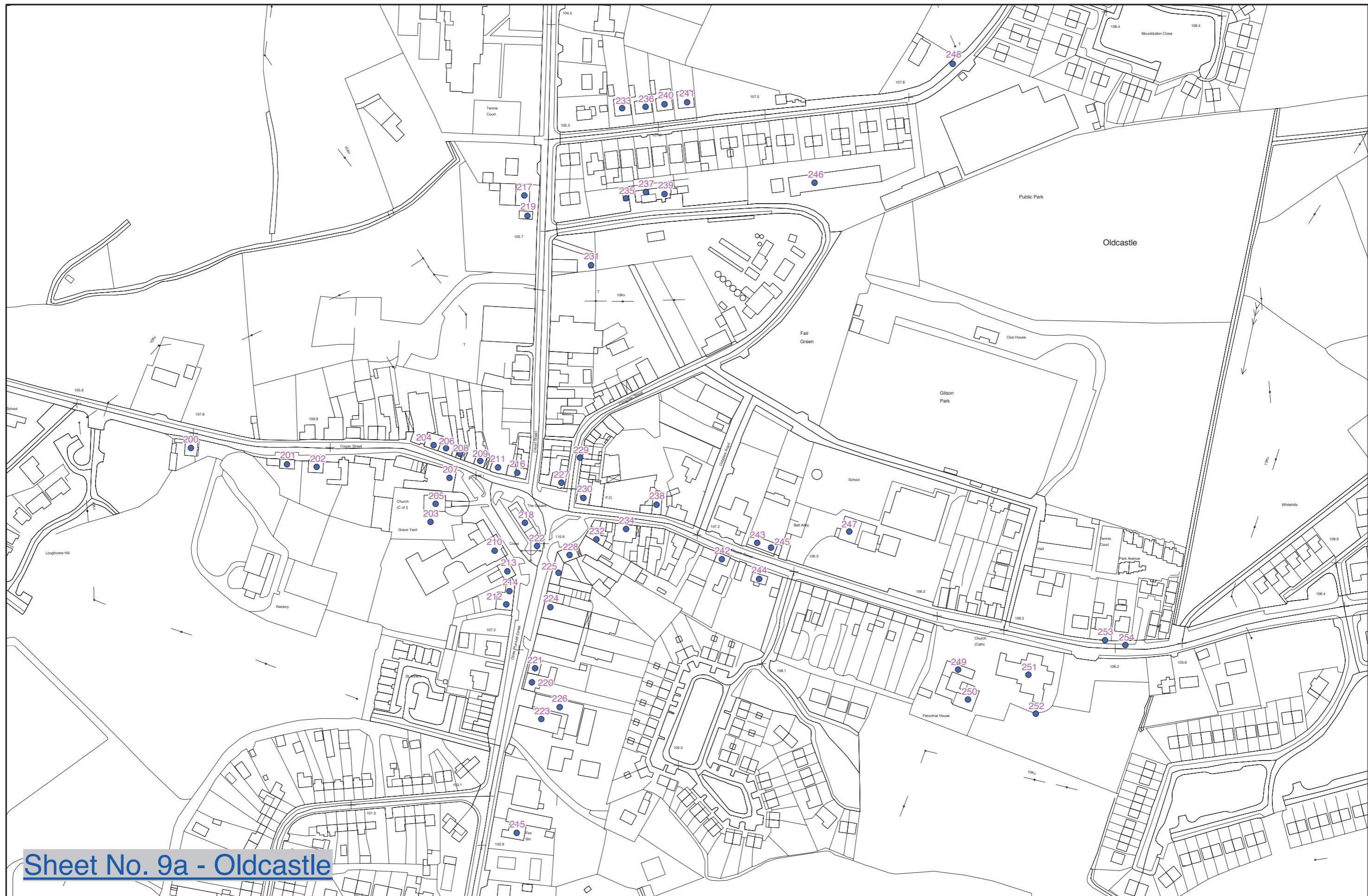
Produced By: [] Checked By:

COUNTY PLAN 2007 - 2013
Record of Protected Structures

● Protected Structures

Tel: (046) 9021581
 Fax: (046) 9021463

e-mail: planning@meathcoco.ie



Sheet No. 9a - Oldcastle



Planning Department
Meath County Council
County Hall,
Railway Street
Navan, Co. Meath

Note: Details shown on this map is for information purposes only. Further details on any item should be clarified with Meath County Council.
This map has been produced by Meath County Council with available Local Authority and Ordnance Survey base data.
© Ordnance Survey Ireland & Government of Ireland. Meath CCMA 9802
NOTE - UNAUTHORISED REPRODUCTION OF THIS MAP INFRINGES STATE COPYRIGHT.
Scales on this map are at least +/- 3% of stated Scale.



No. 9a

MEATH COUNTY COUNCIL
MAPPING O.S. Sheet No. 9a
Record of Protected Structures

Mapinfo File:
Q:\A_Planning\w...

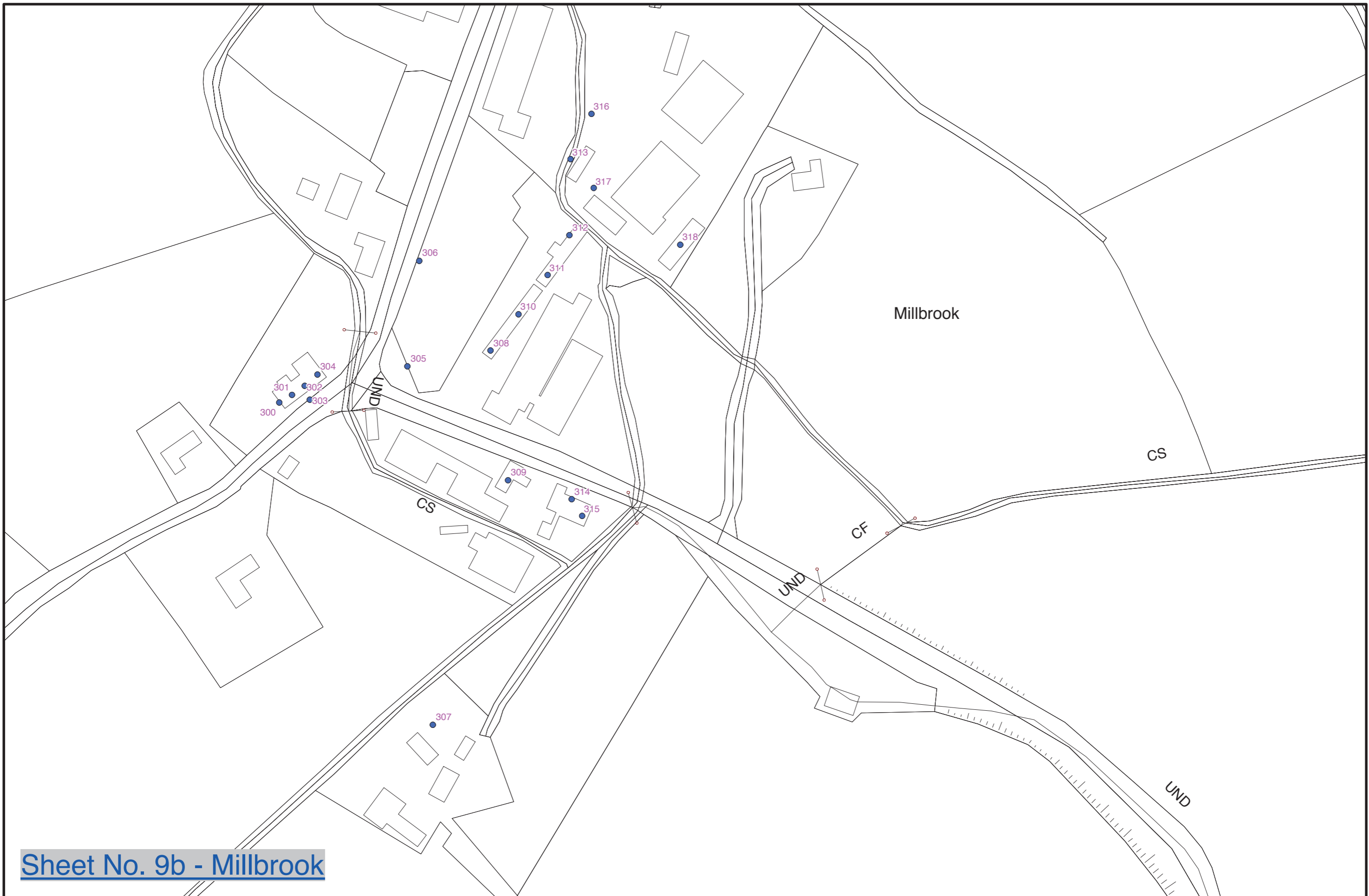
Produced By: Checked By:

Scale - N.T.S.
When Printing to:
A3 Landscape

COUNTY PLAN 2007 - 2013
Record of Protected Structures

● Protected Structures

Tel: (046) 9021581
Fax: (046) 9021463
e-mail: planning@meathcoco.ie



Sheet No. 9b - Millbrook



Planning Department
Meath County Council
County Hall,
Railway Street
Navan, Co. Meath

Note: Details shown on this map is for information purposes only. Further details on any item should be clarified with Meath County Council. This map has been produced by Meath County Council with available Local Authority and Ordnance Survey base data.
© Ordnance Survey Ireland & Government of Ireland, Meath CCMA 9802
NOTE - UNAUTHORISED REPRODUCTION OF THIS MAP INFRINGES STATE COPYRIGHT.
Scales on this map are at least +/- 3% of stated Scale.



No. 9b

MEATH COUNTY COUNCIL
MAPPING O.S. Sheet No. 9b
Record of Protected Structures

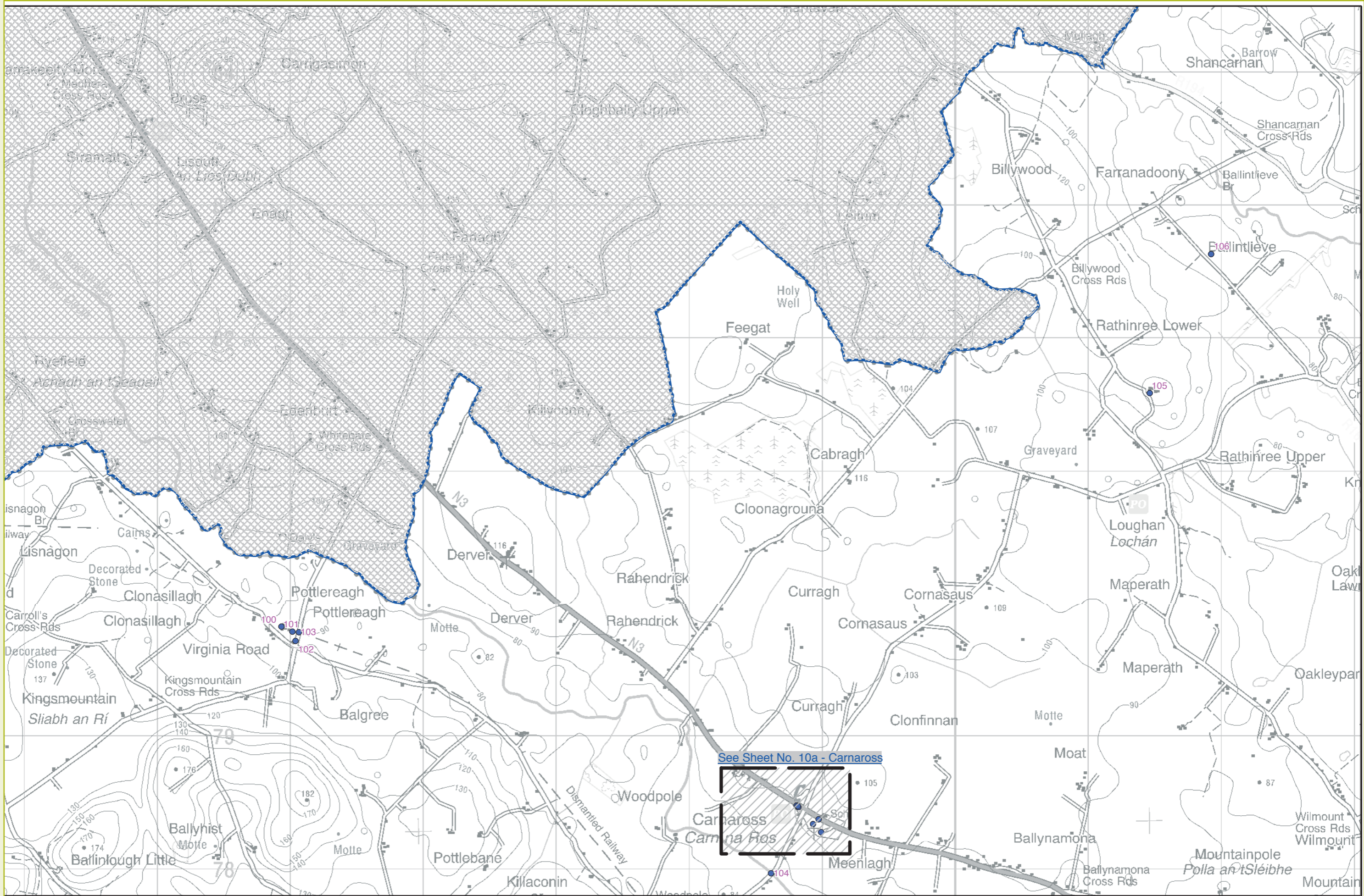
Mapinfo File:
Q:\A_Planning\w.r

Scale - N.T.S.
When Printing to:
A3 Landscape

Produced By: [] Checked By:

COUNTY PLAN 2007 - 2013
Record of Protected Structures
● Protected Structures

Tel: (046) 9021581
Fax: (046) 9021463
e-mail: planning@meathcoco.ie



Planning Department
 Meath County Council
 County Hall,
 Railway Street
 Navan, Co. Meath

Note: Details shown on this map is for information purposes only. Further details on any item should be clarified with Meath County Council. This map has been produced by Meath County Council with available Local Authority and Ordnance Survey base data.
 © Ordnance Survey Ireland & Government of Ireland, Meath CCMA 9802
 NOTE - UNAUTHORISED REPRODUCTION OF THIS MAP INFRINGES STATE COPYRIGHT.
 Scales on this map are at least 1/3 of stated Scale.



No.10

MEATH COUNTY COUNCIL
MAPPING O.S. Sheet No. 10
Record of Protected Structures

Mapinfo File:
 Q:\A_Planning\wor

Scale - N.T.S.
 When Printing to:
 A3 Landscape

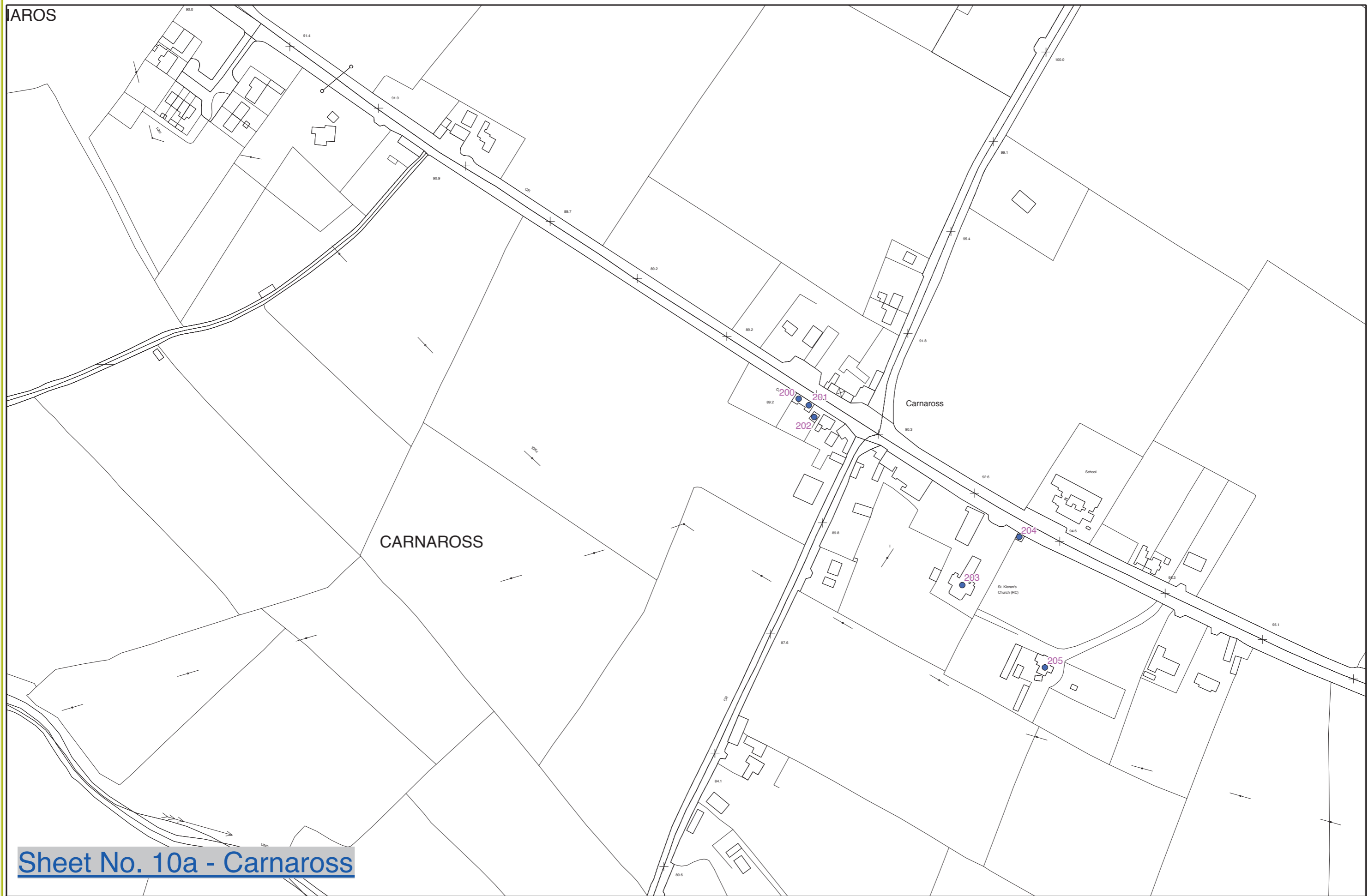
Produced By: Checked By:

COUNTY PLAN 2007 - 2013
 Record of Protected Structures

● Protected Structures

Tel: (046) 9021581
 Fax: (046) 9021463
 e-mail: planning@meathcoco.ie

AROS



CARNAROSS

Carnaross

School

St. Kieran's Church (RC)

Sheet No. 10a - Carnaross


 Planning Department
 Meath County Council
 County Hall,
 Railway Street
 Navan, Co. Meath

Note: Details shown on this map is for information purposes only. Further details on any item should be clarified with Meath County Council. This map has been produced by Meath County Council with available Local Authority and Ordnance Survey base data.
 © Ordnance Survey Ireland & Government of Ireland, Meath CCMA 9802
 NOTE - UNAUTHORISED REPRODUCTION OF THIS MAP INFRINGES STATE COPYRIGHT.
 Scales on this map are at least +/- 3% of stated Scale.



No.10a

MEATH COUNTY COUNCIL
MAPPING O.S. Sheet No. 10a
Record of Protected Structures

Mapinfo File:
 Q:\A_Planning\wor

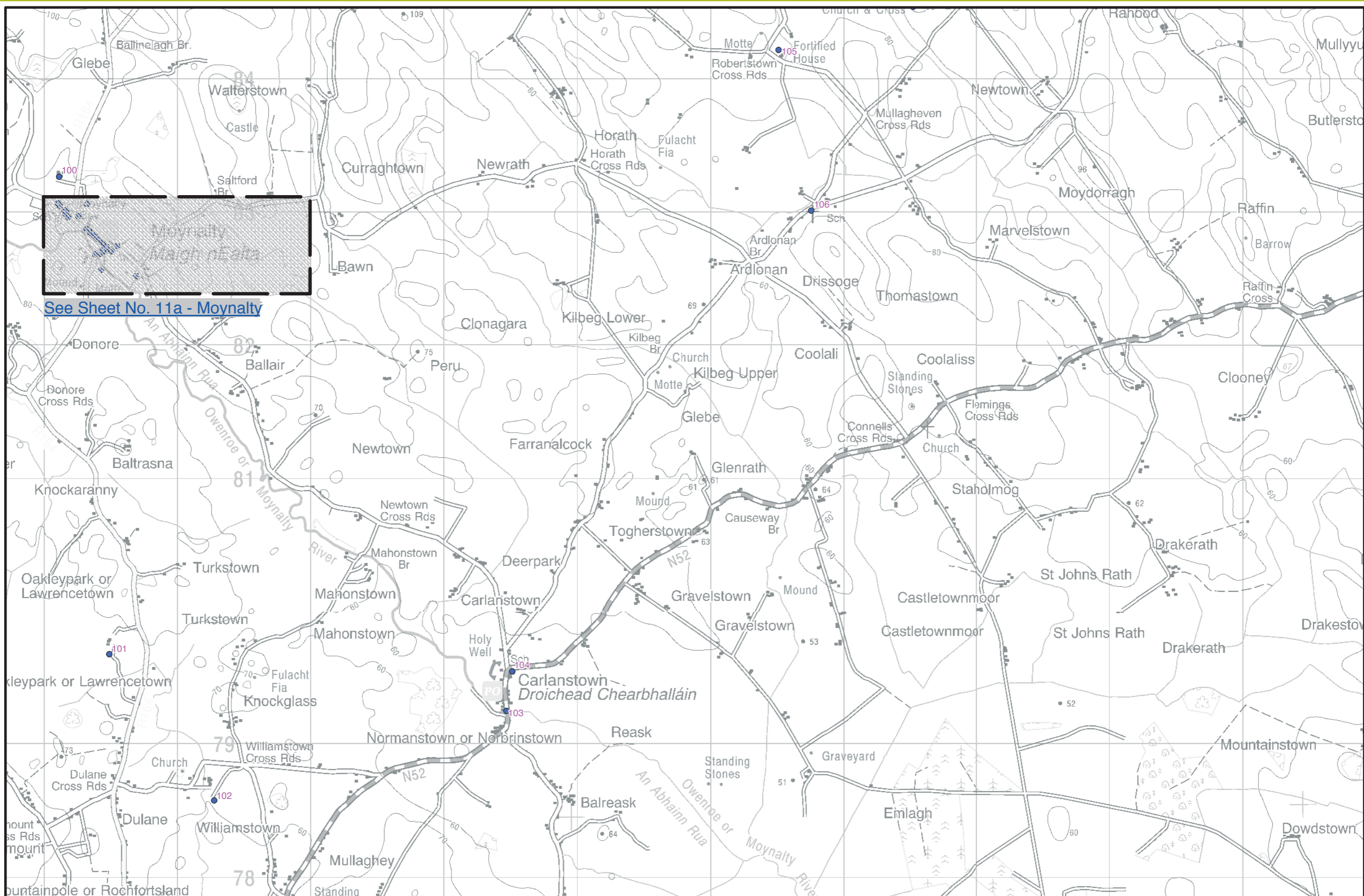
Produced By: Checked By:

Scale - N.T.S.
 When Printing to:
 A3 Landscape

COUNTY PLAN 2007 - 2013
Record of Protected Structures

● Protected Structures

Tel: (046) 9021581
 Fax: (046) 9021463
 e-mail: planning@meathcoco.ie



See Sheet No. 11a - Moynalty



Planning Department
Meath County Council
County Hall,
Railway Street
Navan, Co. Meath

Note: Details shown on this map are for information purposes only. Further details on any item should be clarified with Meath County Council. This map has been produced by Meath County Council with available Local Authority and Ordnance Survey base data.
© Ordnance Survey Ireland & Government of Ireland. Meath OCMA 9802
NOTE: UNAUTHORISED REPRODUCTION OF THIS MAP INFRINGES STATE COPYRIGHT.
Scales on this map are at least +/- 3% of stated Scale.



No. 11

MEATH COUNTY COUNCIL
MAPPING O.S. Sheet No. 11
Record of Protected Structures

Mapinfo File:
C:\Mapdata\Workspace\w

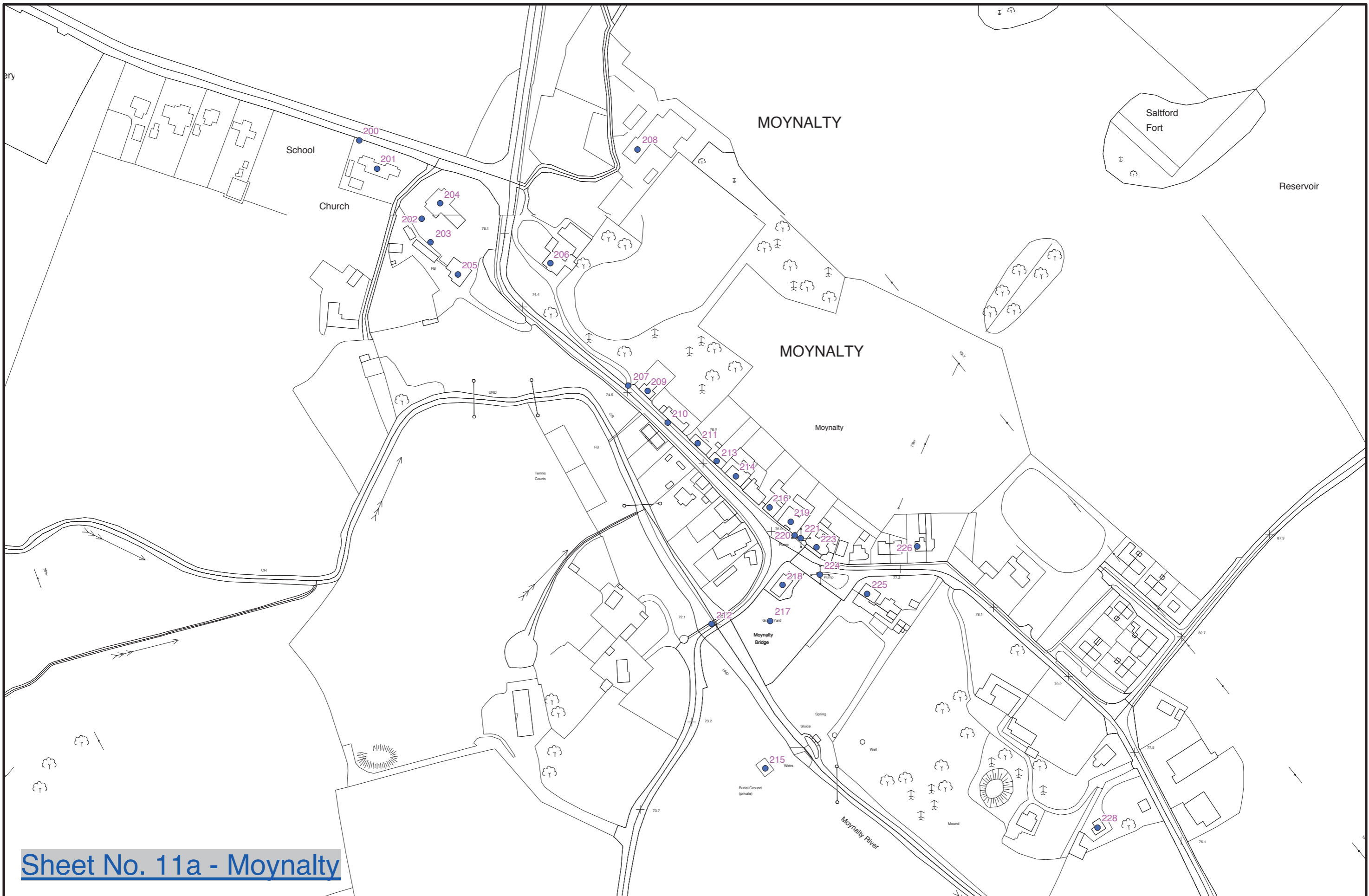
Scale - N.T.S.
When Printing to:
A3 Landscape

Produced By: Checked By:

COUNTY PLAN 2007 - 2013
Record of Protected Structures

● Protected Structures

Tel: (046) 9021581
Fax: (046) 9021463
e-mail: planning@meathcoco.ie



Sheet No. 11a - Moynalty

Planning Department
 Meath County Council
 County Hall,
 Railway Street
 Navan, Co. Meath

Note: Details shown on this map is for information purposes only. Further details on any item should be clarified with Meath County Council.
 This map has been produced by Meath County Council with available Local Authority and Ordnance Survey base data.
 © Ordnance Survey Ireland & Government of Ireland, Meath CCMA 9802
 NOTE - UNAUTHORISED REPRODUCTION OF THIS MAP INFRINGES STATE COPYRIGHT.
 Scales on this map are at least +/- 3% of stated Scale.



No. 11a

MEATH COUNTY COUNCIL
MAPPING O.S. Sheet No. 11a
Record of Protected Structures

Mapinfo File:
 Q:\A_Planning\w.r

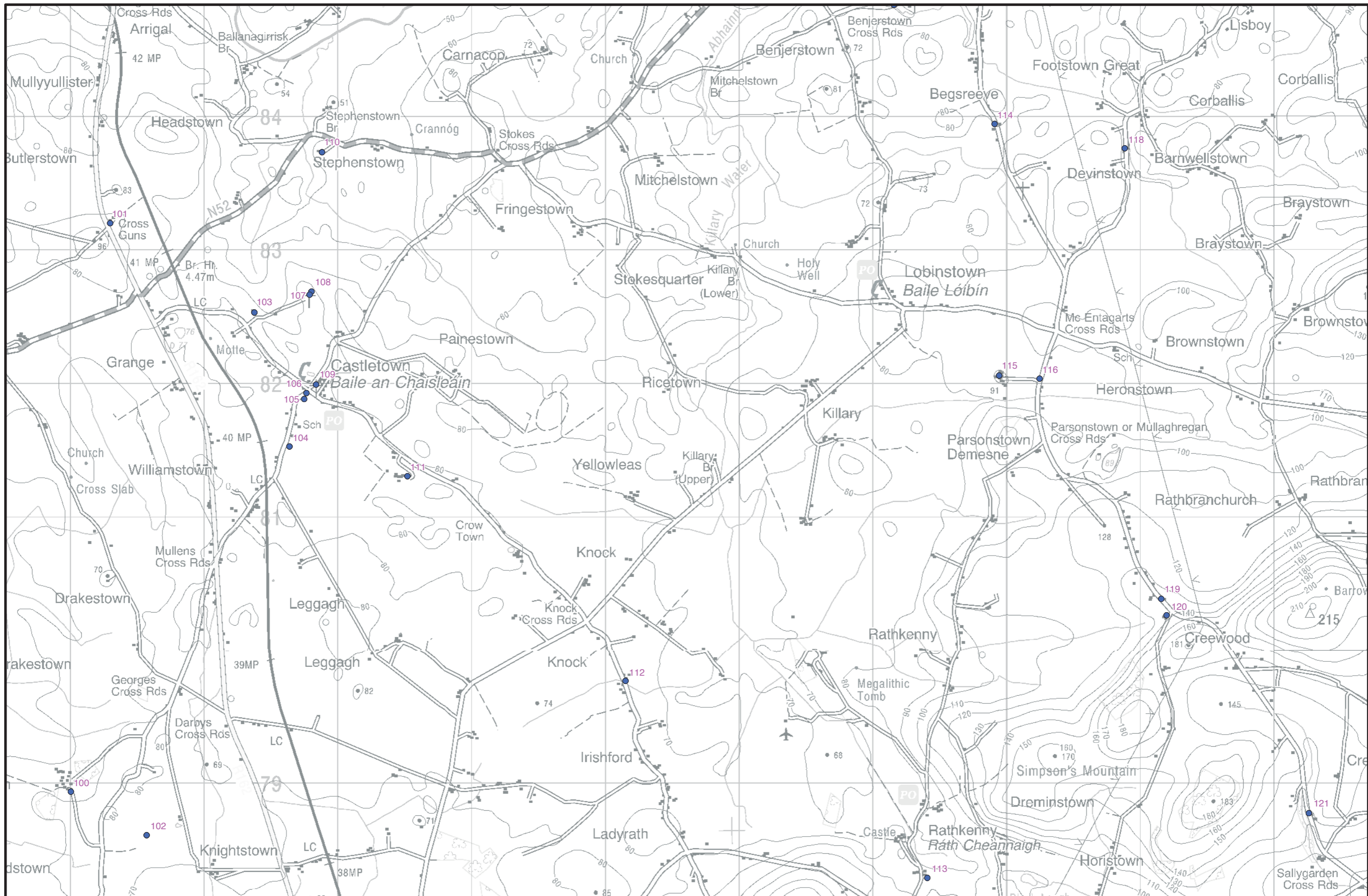
Scale - N.T.S.
 When Printing to:
 A3 Landscape

Produced By: [] Checked By:

COUNTY PLAN 2007 - 2013
Record of Protected Structures

● Protected Structures

Tel: (046) 9021581
 Fax: (046) 9021463
 e-mail: planning@meathcoco.ie



Planning Department
 Meath County Council
 County Hall,
 Railway Street
 Navan, Co. Meath

Note: Details shown on this map are for information purposes only. Further details on any item should be clarified with Meath County Council. This map has been produced by Meath County Council with available Local Authority and Ordnance Survey base data.
 © Ordnance Survey Ireland & Government of Ireland. Meath OCMA 9802
 NOTE: UNAUTHORISED REPRODUCTION OF THIS MAP INFRINGES STATE COPYRIGHT.
 Scales on this map are at least +/- 3% of stated Scale.



No. 12

MEATH COUNTY COUNCIL
MAPPING O.S. Sheet No. 12
Record of Protected Structures

Mapinfo File:
 Q:\A_Planning\w.r

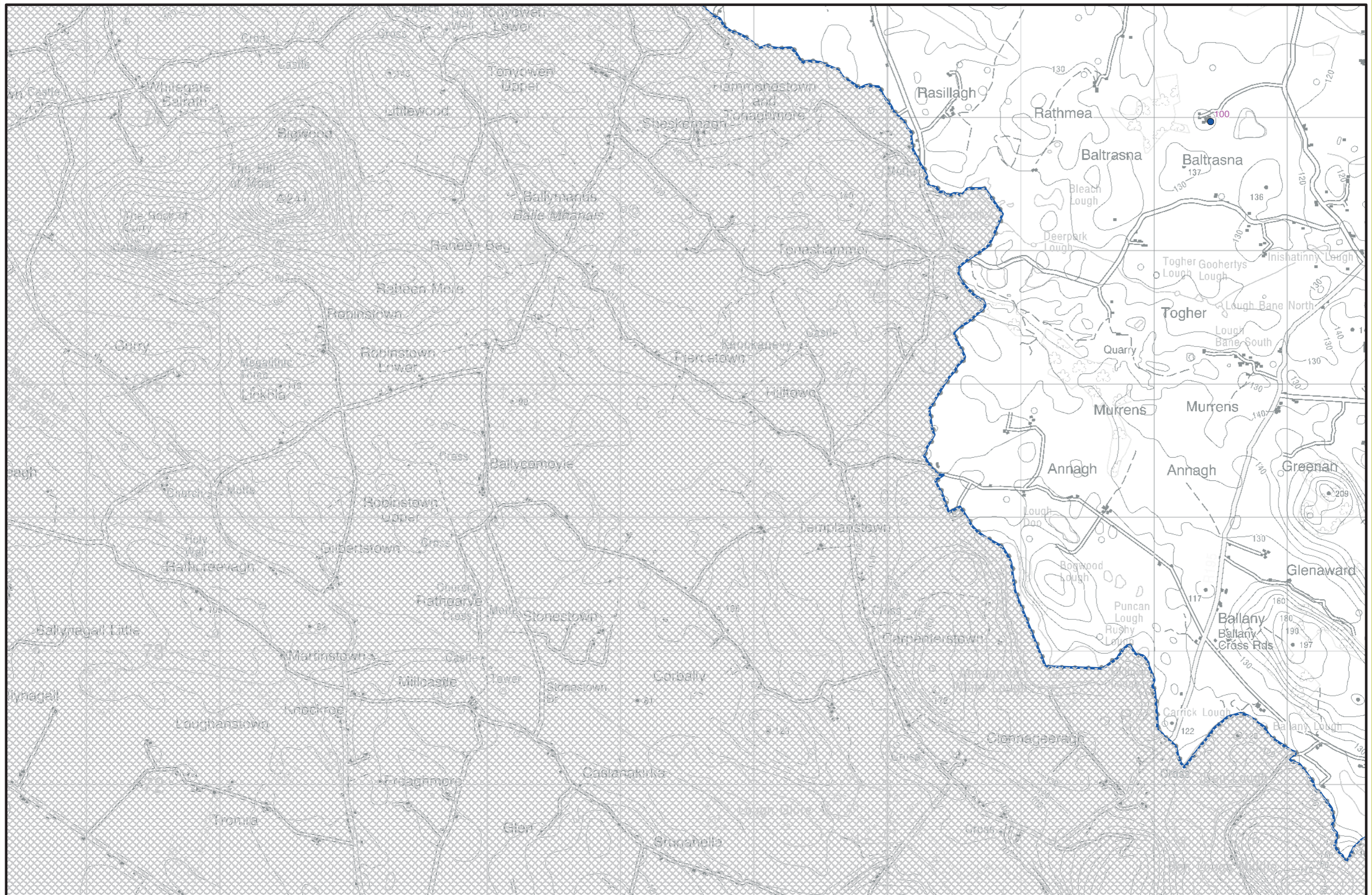
Scale - N.T.S.
 When Printing to:
 A3 Landscape

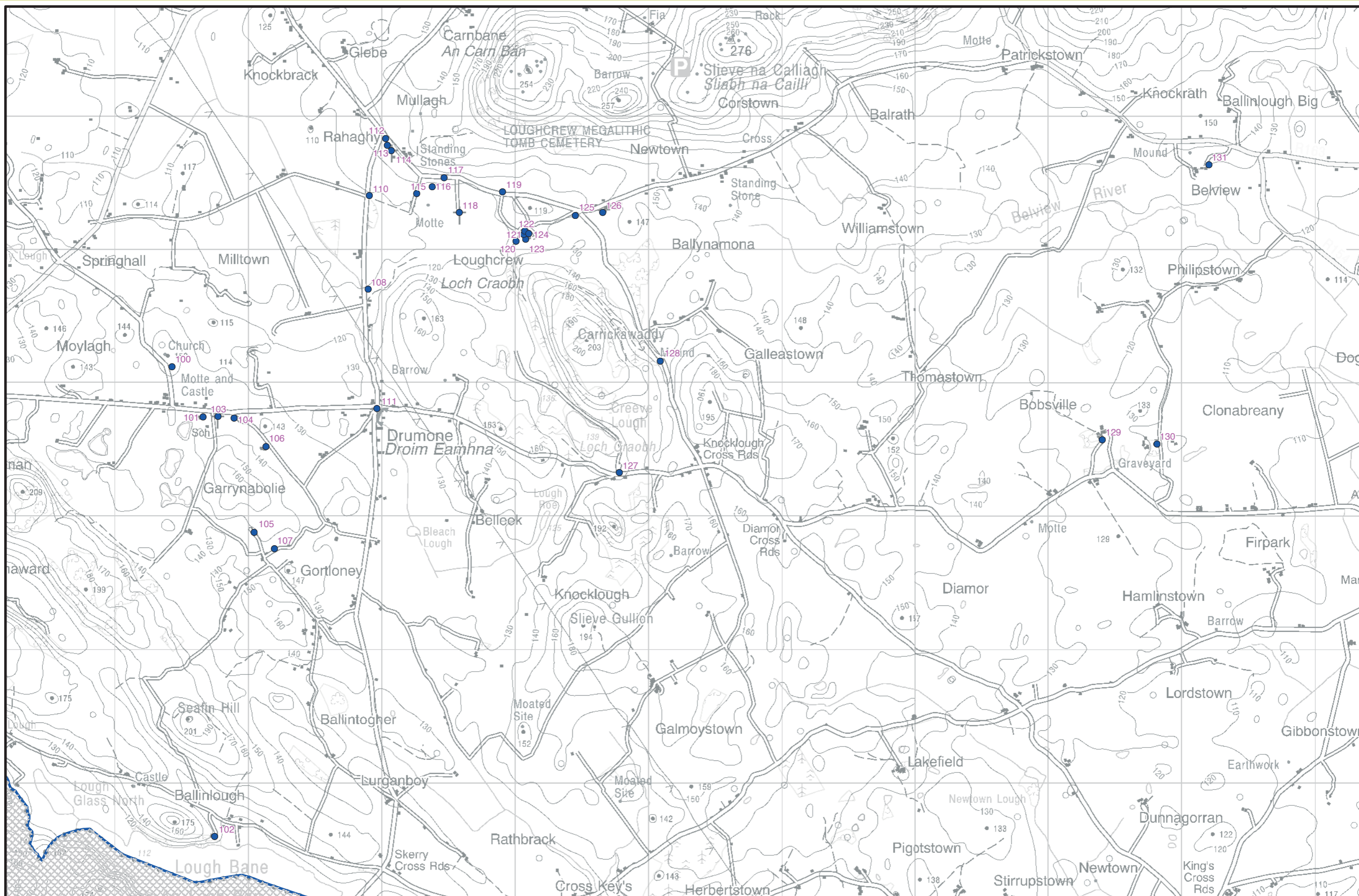
Produced By: Checked By:

COUNTY PLAN 2007 - 2013
Record of Protected Structures

● Protected Structures

Tel: (046) 9021581
 Fax: (046) 9021463
 e-mail: planning@meathcoco.ie





Planning Department
 Meath County Council
 County Hall,
 Railway Street
 Navan, Co. Meath

Note: Details shown on this map is for information purposes only. Further details on any item should be clarified with Meath County Council. This map has been produced by Meath County Council with available Local Authority and Ordnance Survey base data.
 © Ordnance Survey Ireland & Government of Ireland. Meath CCMA 9802
 NOTE: UNAUTHORISED REPRODUCTION OF THIS MAP INFRINGES STATE COPYRIGHT.
 Scales on this map are at least +/- 3% of stated Scale.



No. 15

MEATH COUNTY COUNCIL
MAPPING O.S. Sheet No. 15
Record of Protected Structures

Mapinfo File:
 Q:\A_Planning\w

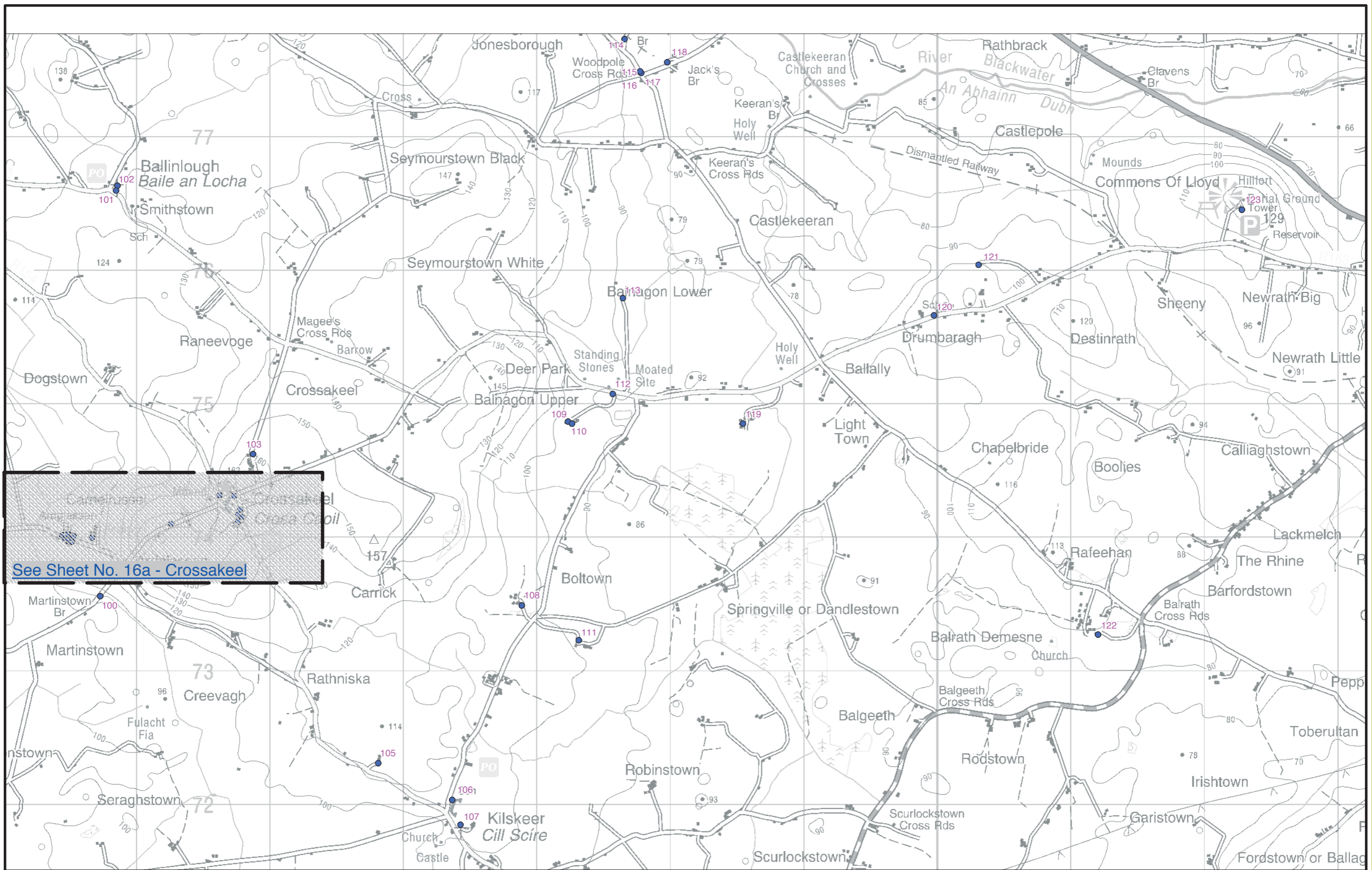
Scale - N.T.S.
 When Printing to:
 A3 Landscape

Produced By: Checked By:


COUNTY PLAN 2007 - 2013
Record of Protected Structures

● Protected Structures

Tel: (046) 9021581
 Fax: (046) 9021463
 e-mail: planning@meathcoco.ie



See Sheet No. 16a - Crossakeel


 Planning Department
 Meath County Council
 County Hall,
 Railway Street
 Navan, Co. Meath

Note: Details shown on this map is for information purposes only. Further details on any item should be clarified with Meath County Council.
 This map has been produced by Meath County Council with available Local Authority and Ordnance Survey base data.
 © Ordnance Survey Ireland & Government of Ireland, Meath CCMA 9802
 NOTE - UNAUTHORISED REPRODUCTION OF THIS MAP INFRINGES STATE COPYRIGHT.
 Scales on this map are at least +/- 3% of stated Scale.



No. 16

MEATH COUNTY COUNCIL
MAPPING O.S. Sheet No. 16
Record of Protected Structures

Mapinfo File:
 C:\Mapdata\worspace\w...

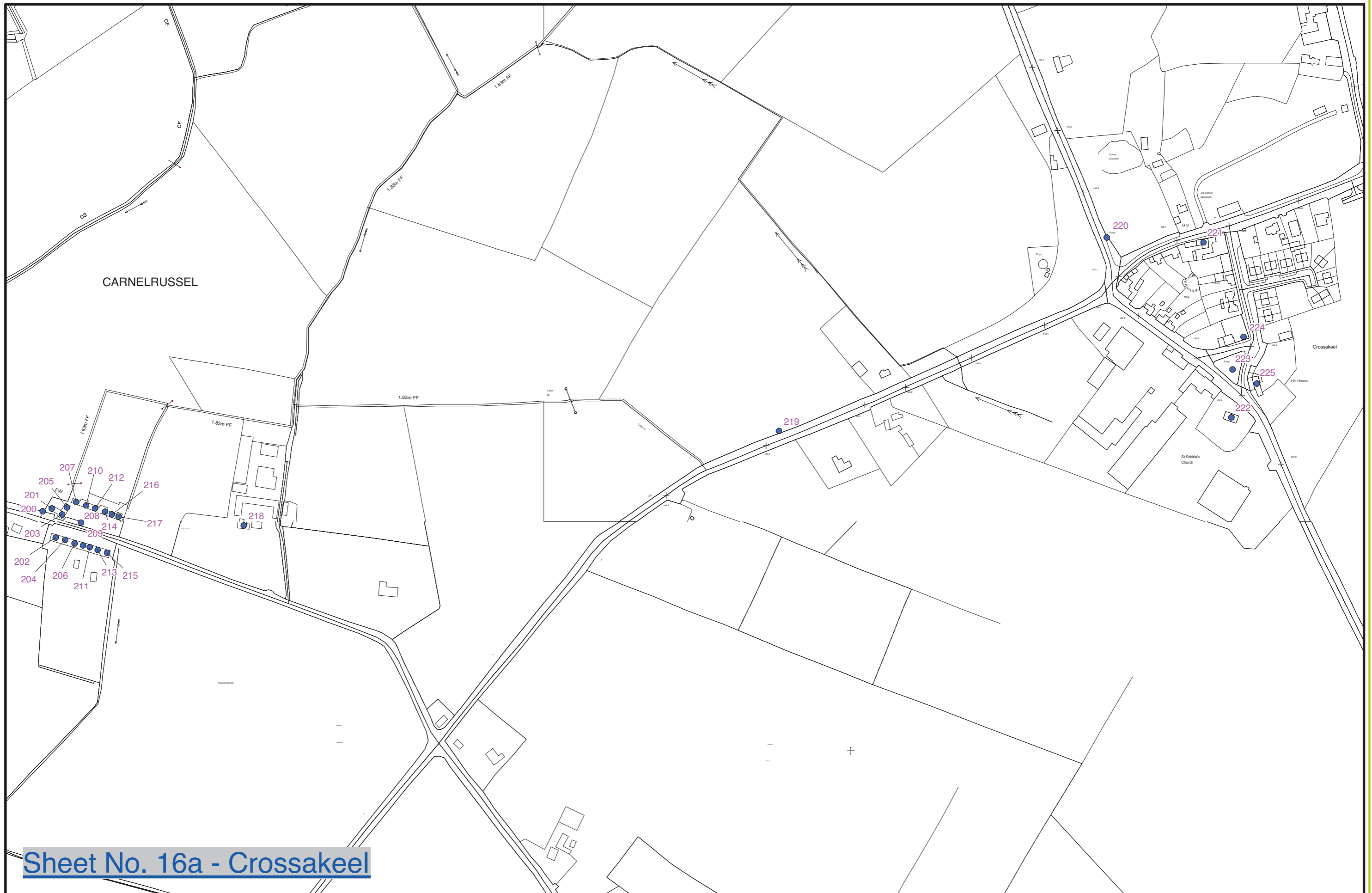
Scale - N.T.S.
 When Printing to:
 A3 Landscape

Produced By: [] Checked By:

COUNTY PLAN 2007 - 2013
Record of Protected Structures

● Protected Structures

Tel: (046) 9021581
 Fax: (046) 9021463
 e-mail: planning@meathcoco.ie



Sheet No. 16a - Crossakeel



Planning Department
 Meath County Council
 County Hall,
 Railway Street
 Navan, Co. Meath

Note: Details shown on this map is for information purposes only. Further details on any item should be clarified with Meath County Council. This map has been produced by Meath County Council with available Local Authority and Ordnance Survey base data.
 © Ordnance Survey Ireland & Government of Ireland, Meath CCMA 9802
 NOTE: UNAUTHORISED REPRODUCTION OF THIS MAP INFRINGES STATE COPYRIGHT.
 Scales on this map are at least +/- 3% of stated Scale.



No. 16a

MEATH COUNTY COUNCIL
MAPPING O.S. Sheet No. 16a
Record of Protected Structures

Mapinfo File:
 O:\A_Planning\i.wor

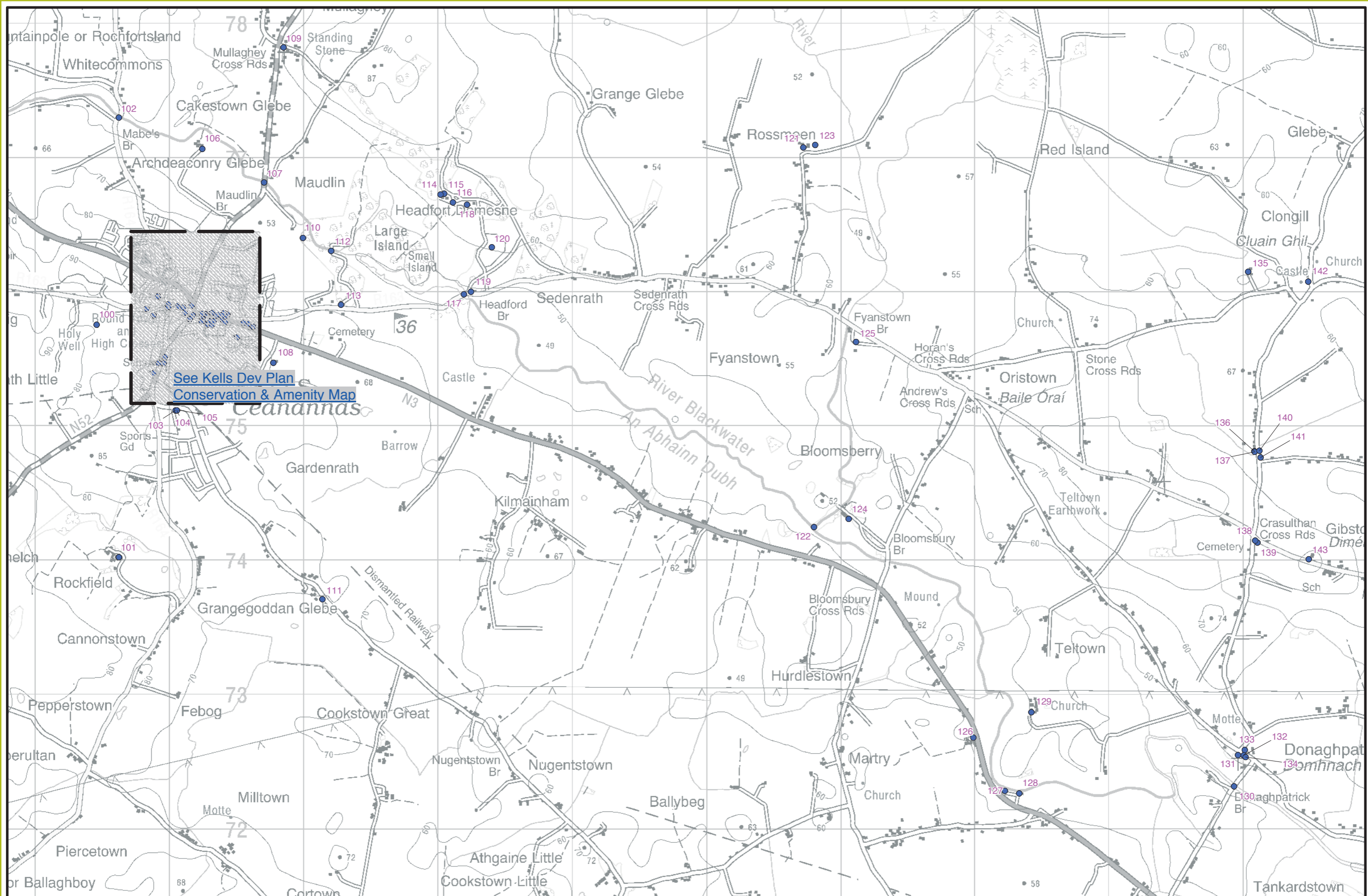
Scale - N.T.S.
 When Printing to:
 A3 Landscape

Produced By: Checked By:


COUNTY PLAN 2007 - 2013
Record of Protected Structures

● Protected Structures

Tel: (046) 9021581
 Fax: (046) 9021463
 e-mail: planning@meathcoco.ie



See Kells Dev Plan
Conservation & Amenity Map


 Planning Department
 Meath County Council
 County Hall,
 Railway Street
 Navan, Co. Meath

Note: Details shown on this map is for information purposes only. Further details on any item should be clarified with Meath County Council. This map has been produced by Meath County Council with available Local Authority and Ordnance Survey base data.
© Ordnance Survey Ireland & Government of Ireland, Meath CCMA 9802
NOTE - UNAUTHORISED REPRODUCTION OF THIS MAP INFRINGES STATE COPYRIGHT.
Scales on this map are at least +/- 3% of stated Scale.



No. 17

MEATH COUNTY COUNCIL
MAPPING O.S. Sheet No. 17
Record of Protected Structures

Mapinfo File:
 OVA_Planning17.wor

Scale - N.T.S.
 When Printing to:
 A3 Landscape

Produced By: Checked By:

COUNTY PLAN 2007 - 2013
Record of Protected Structures

● Protected Structures

Tel: (046) 9021581
 Fax: (046) 9021463
 e-mail: planning@meathcoco.ie



Planning Department
 Meath County Council
 County Hall,
 Railway Street
 Navan, Co. Meath

Note: Details shown on this map is for information purposes only. Further details on any item should be clarified with Meath County Council. This map has been produced by Meath County Council with available Local Authority and Ordnance Survey base data.
 © Ordnance Survey Ireland & Government of Ireland. Meath OCMA 9802
 NOTE: UNAUTHORISED REPRODUCTION OF THIS MAP INFRINGES STATE COPYRIGHT. Scales on this map are at least +/- 3% of stated Scale.



No. 18

MEATH COUNTY COUNCIL
MAPPING O.S. Sheet No. 18
Record of Protected Structures

Mapinfo File:
 Q:\A_Planning\w\or

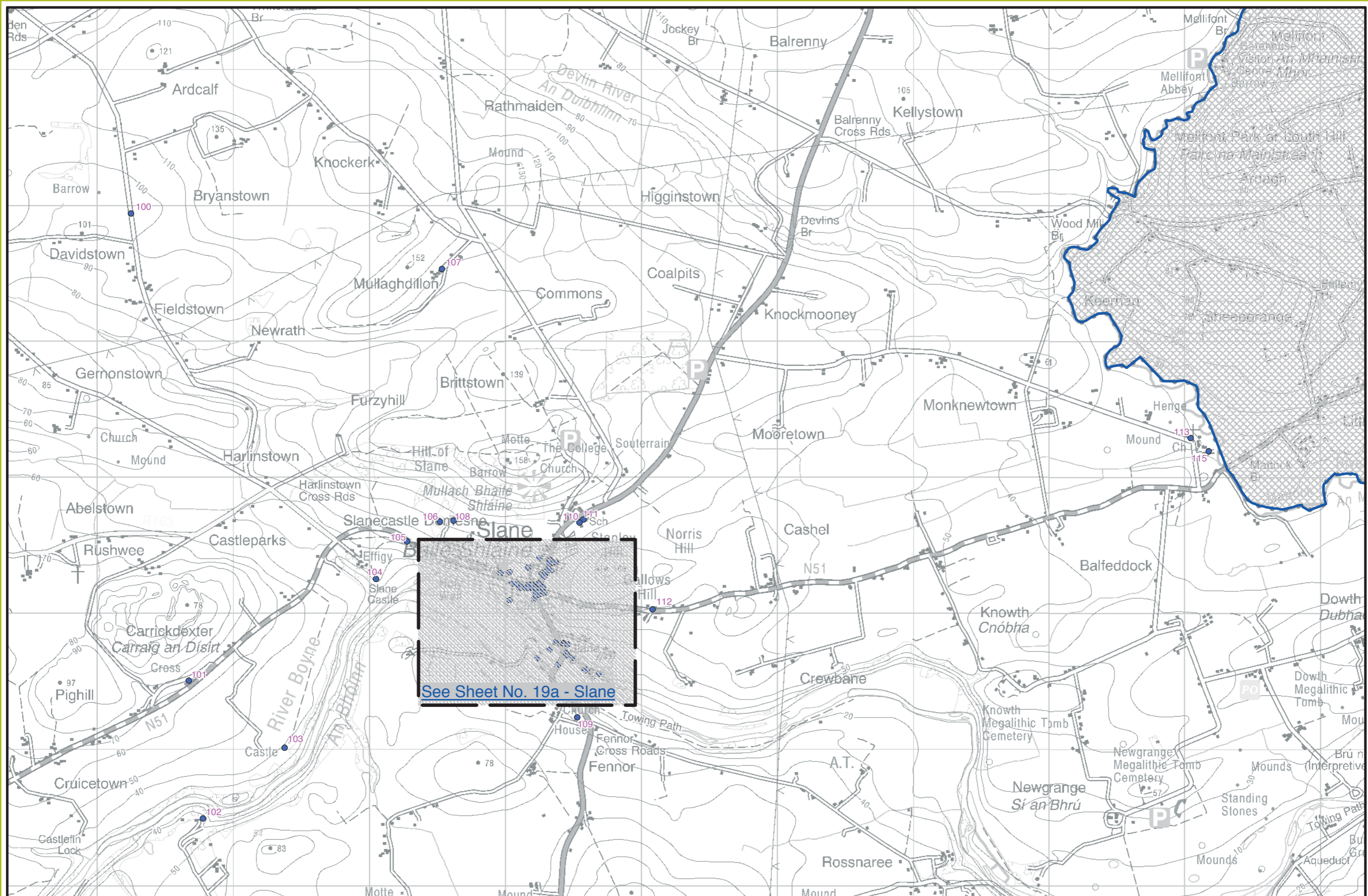
Scale - N.T.S.
 When Printing to:
 A3 Landscape

Produced By: Checked By:

COUNTY PLAN 2007 - 2013
 Record of Protected Structures

● Protected Structures

Tel: (046) 9021581
 Fax: (046) 9021463
 e-mail: planning@meathcoco.ie



See Sheet No. 19a - Slane



Planning Department
 Meath County Council
 County Hall,
 Railway Street
 Navan, Co. Meath

Note: Details shown on this map are for information purposes only. Further details on any item should be clarified with Meath County Council. This map has been produced by Meath County Council with available Local Authority and Ordnance Survey base data.
 © Ordnance Survey Ireland & Government of Ireland, Meath CCMA 9802
 NOTE - UNAUTHORISED REPRODUCTION OF THIS MAP INFRINGES STATE COPYRIGHT.
 Scales on this map are at least +/- 3% of stated Scale.



No. 19

MEATH COUNTY COUNCIL
MAPPING O.S. Sheet No. 19
Record of Protected Structures

Mapinfo File:
 O:\A_Planning\w.r

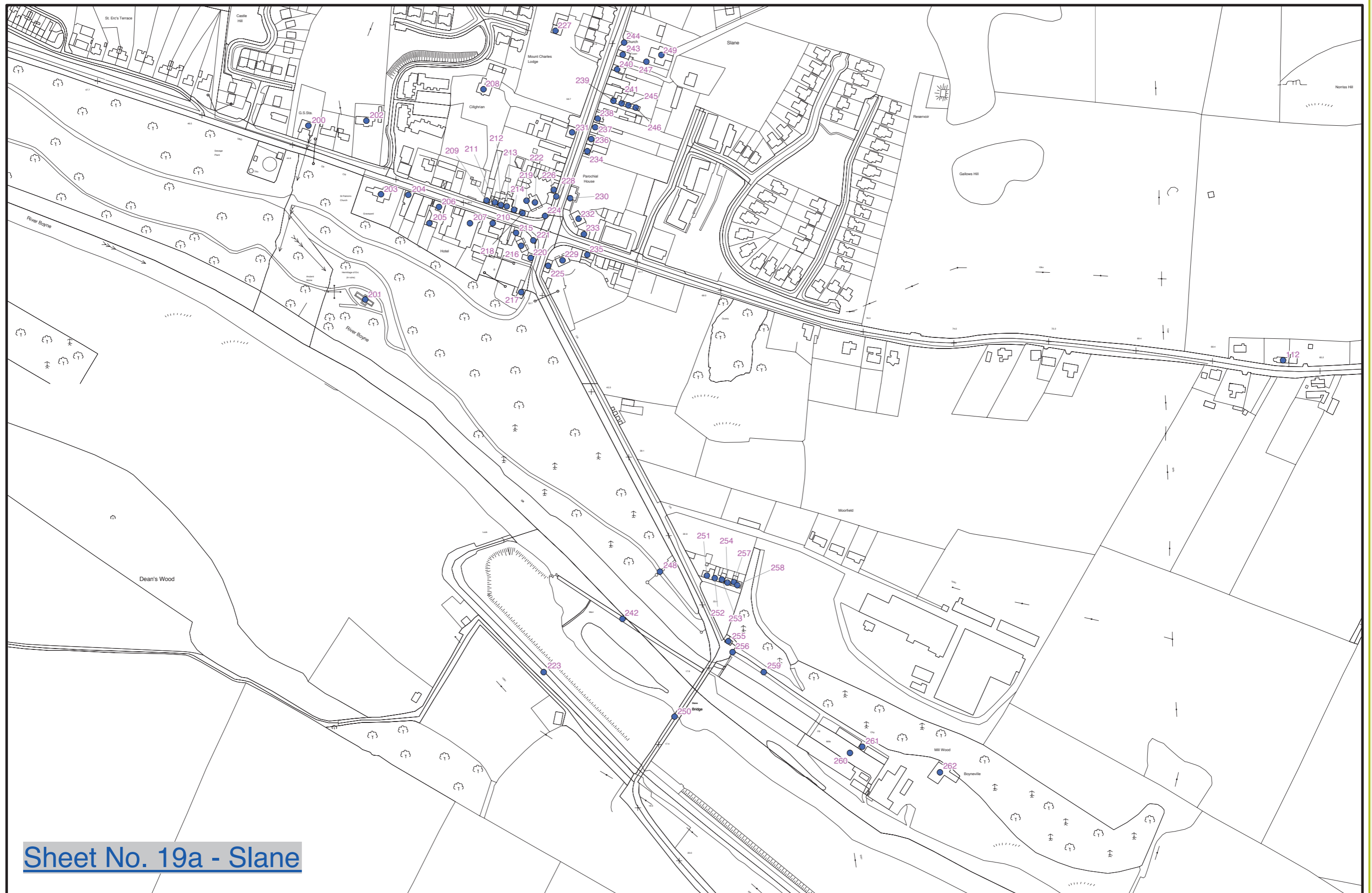
Scale - N.T.S.
 When Printing to:
 A3 Landscape

Produced By: Checked By:

COUNTY PLAN 2007 - 2013
Record of Protected Structures

● Protected Structures

Tel: (046) 9021581
 Fax: (046) 9021463
 e-mail: planning@meathcoco.ie



Sheet No. 19a - Slane



Planning Department
 Meath County Council
 County Hall,
 Railway Street
 Navan, Co. Meath

Note: Details shown on this map is for information purposes only. Further details on any item should be clarified with Meath County Council. This map has been produced by Meath County Council with available Local Authority and Ordnance Survey base data.
 © Ordnance Survey Ireland & Government of Ireland, Meath CCMA 9802
 NOTE - UNAUTHORISED REPRODUCTION OF THIS MAP INFRINGES STATE COPYRIGHT.
 Scales on this map are at least +/- 3% of stated Scale.



No. 19a

MEATH COUNTY COUNCIL
MAPPING O.S. Sheet No. 19a
Record of Protected Structures

Mapinfo File:
 Q:\A_Planning\wcr

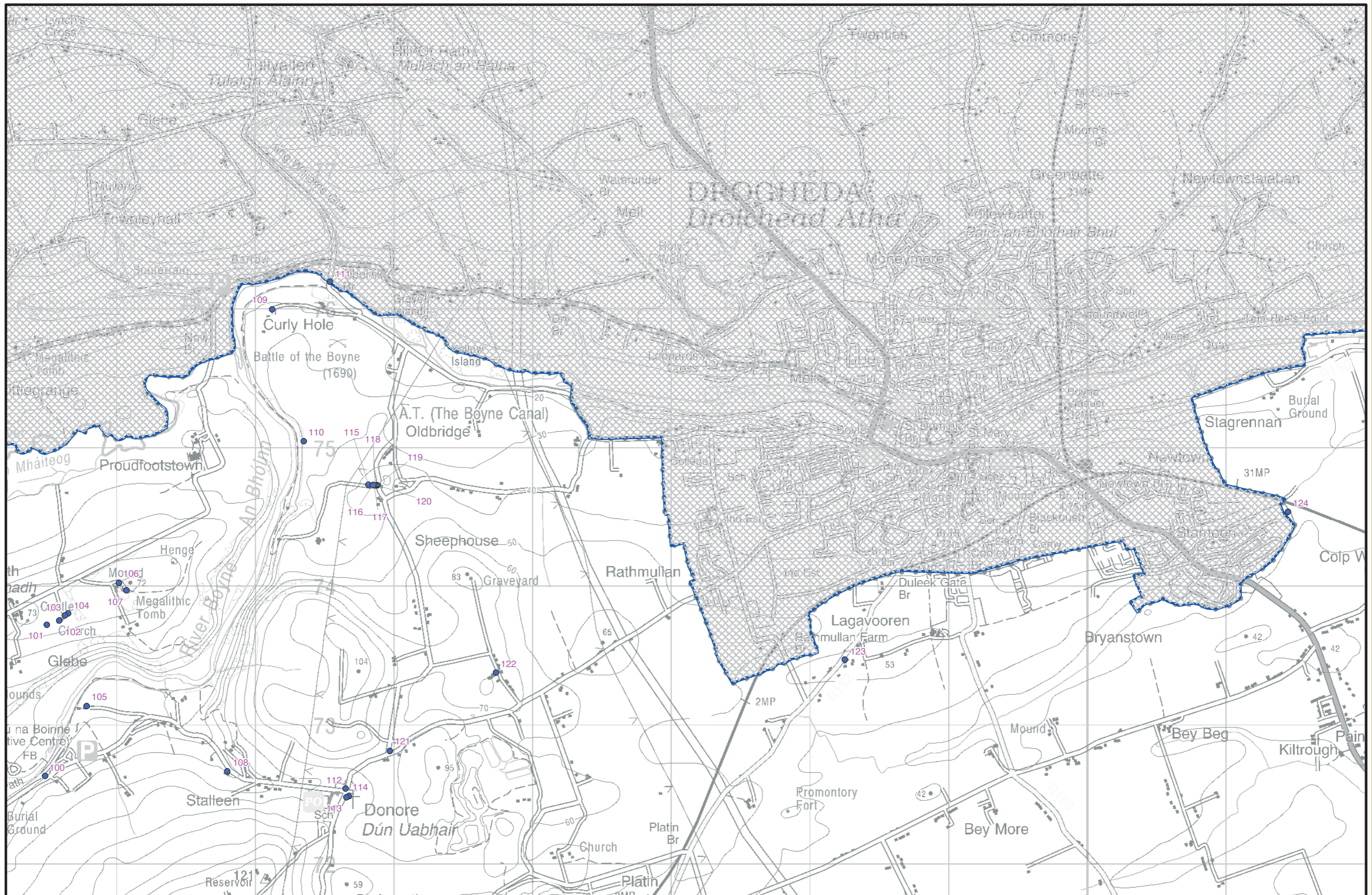
Scale - N.T.S.
 When Printing to:
 A3 Landscape

Produced By: Checked By:

COUNTY PLAN 2007 - 2013
Record of Protected Structures

● Protected Structures

Tel: (046) 9021581
 Fax: (046) 9021463
 e-mail: planning@meathcoco.ie




 Planning Department
 Meath County Council
 County Hall,
 Railway Street
 Navan, Co. Meath

Note: Details shown on this map are for information purposes only. Further details on any item should be clarified with Meath County Council. This map has been produced by Meath County Council with available Local Authority and Ordnance Survey base data.
 © Ordnance Survey Ireland & Government of Ireland, Meath CCMA 9802
 NOTE - UNAUTHORISED REPRODUCTION OF THIS MAP INFRINGES STATE COPYRIGHT.
 Scales on this map are at least +/- 3% of stated Scale.



No. 20

MEATH COUNTY COUNCIL
MAPPING O.S. Sheet No. 20
Record of Protected Structures

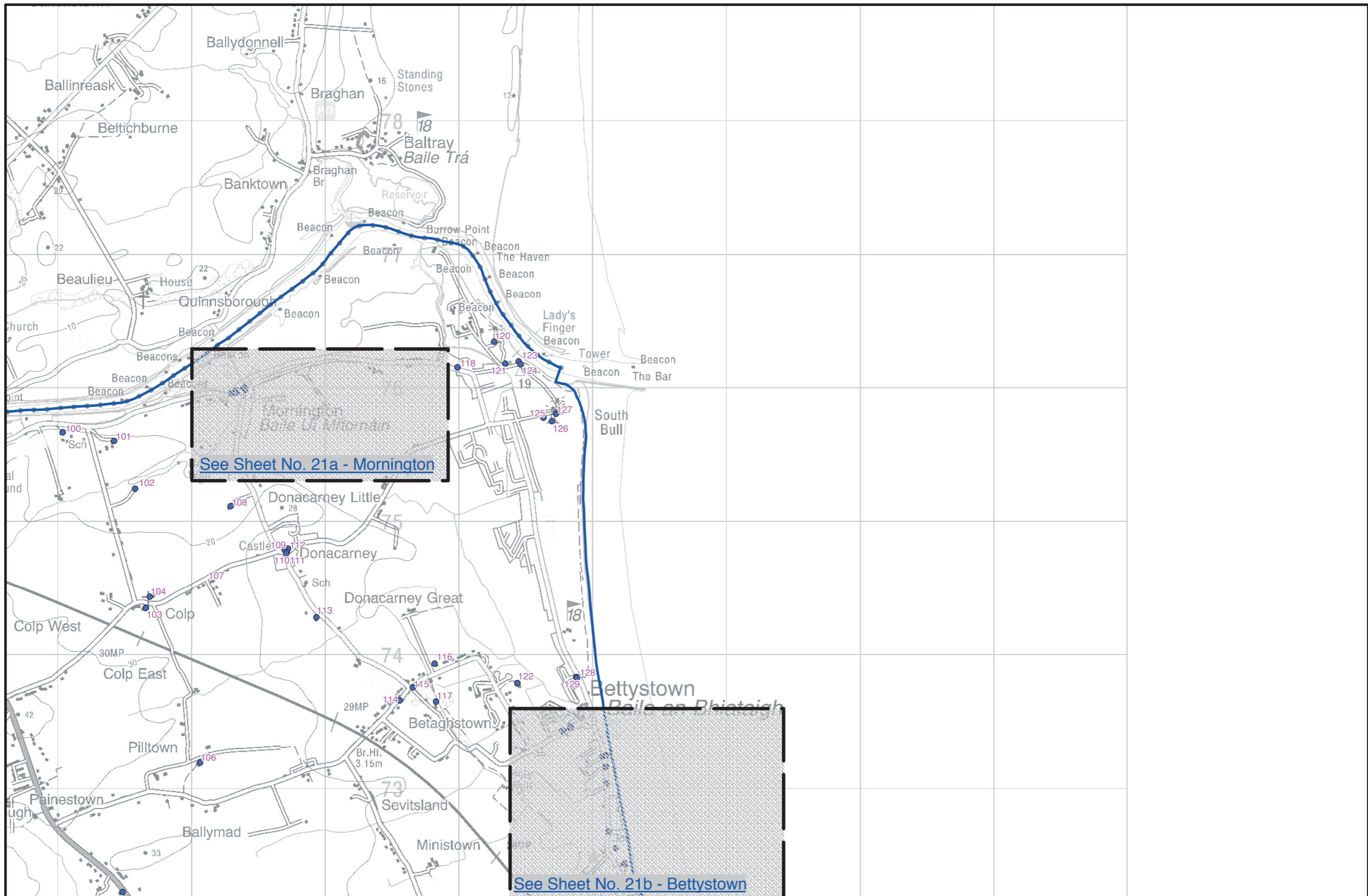
Mapinfo File:
 O:\A_Planning\w.r

Scale - N.T.S.
 When Printing to:
 A3 Landscape

Produced By: Checked By:

COUNTY PLAN 2007 - 2013
Record of Protected Structures
 ● Protected Structures

Tel: (046) 9021581
 Fax: (046) 9021463
 e-mail: planning@meathcoco.ie



Planning Department
 Meath County Council
 County Hall,
 Railway Street
 Navan, Co. Meath

Note: Details shown on this map is for information purposes only. Further details on any item should be clarified with Meath County Council. This map has been produced by Meath County Council with available Local Authority and Ordnance Survey base data.
 © Ordnance Survey Ireland & Government of Ireland. Meath CCMA 9802
 NOTE: UNAUTHORISED REPRODUCTION OF THIS MAP INFRINGES STATE COPYRIGHT.
 Scales on this map are at least +/- 3% of stated Scale.



No. 21

MEATH COUNTY COUNCIL
MAPPING O.S. Sheet No. 21
Record of Protected Structures

Mapinfo File:
 Q:\A_Planning\w

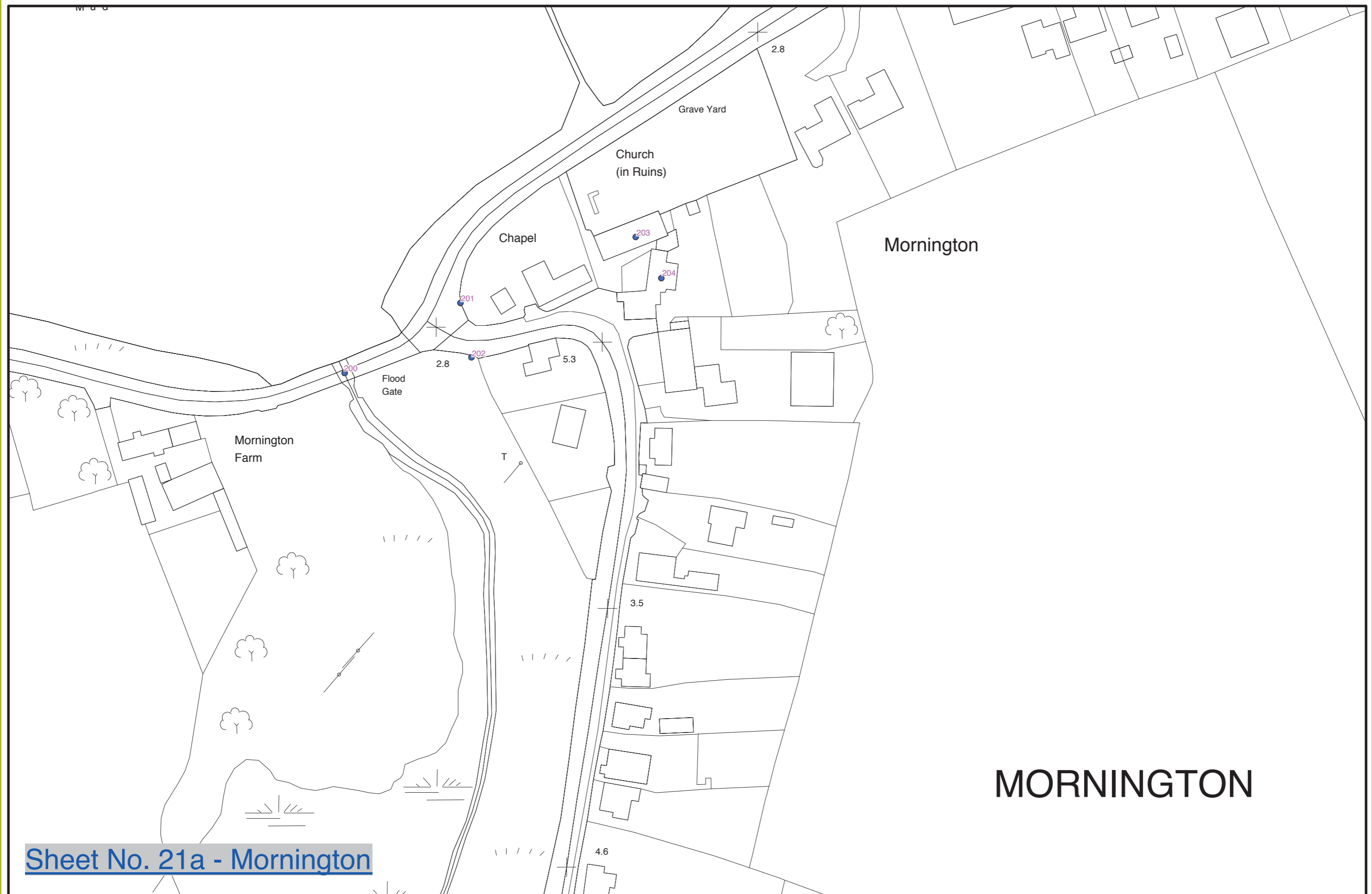
Scale - N.T.S.
 When Printing to:
 A3 Landscape

Produced By: Checked By:


COUNTY PLAN 2007 - 2013
Record of Protected Structures

● Protected Structures

Tel: (046) 9021581
 Fax: (046) 9021463
 e-mail: planning@meathcoco.ie



Sheet No. 21a - Mornington


 Planning Department
 Meath County Council
 County Hall,
 Railway Street
 Navan, Co. Meath

Note: Details shown on this map is for information purposes only. Further details on any item should be clarified with Meath County Council. This map has been produced by Meath County Council with available Local Authority and Ordnance Survey base data.
 © Ordnance Survey Ireland & Government of Ireland, Meath CCMA 9802
 NOTE - UNAUTHORISED REPRODUCTION OF THIS MAP INFRINGES STATE COPYRIGHT.
 Scales on this map are at least +/- 3% of stated Scale.



No. 21a

MEATH COUNTY COUNCIL
MAPPING O.S. Sheet No. 21a
Record of Protected Structures

Mapinfo File:
 O:\A_Planning\wor

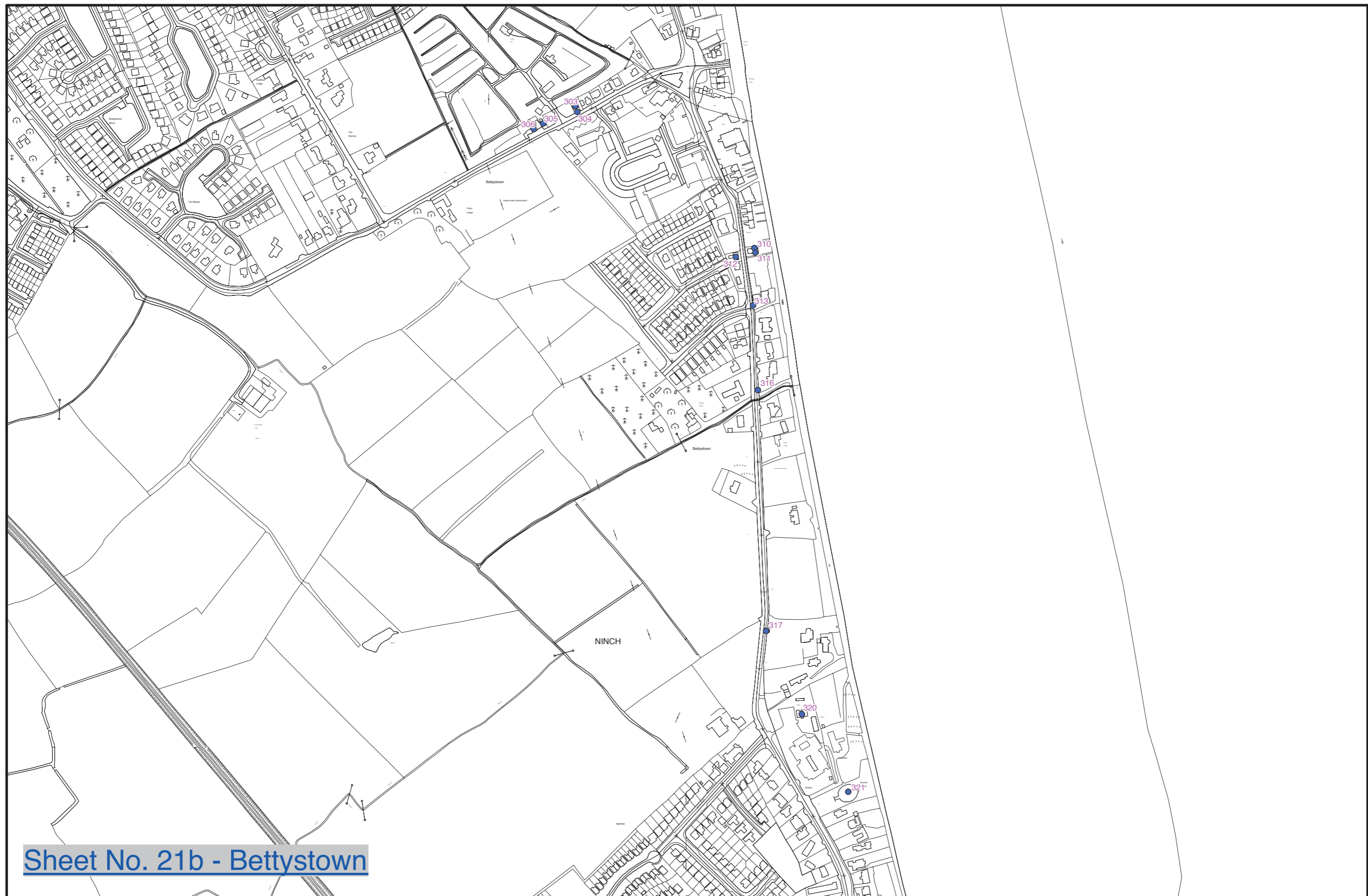
Scale - N.T.S.
 When Printing to:
 A3 Landscape

Produced By: [] Checked By:

COUNTY PLAN 2007 - 2013
 Record of Protected Structures

● Protected Structures

Tel: (046) 9021581
 Fax: (046) 9021463
 e-mail: planning@meathcoco.ie



Sheet No. 21b - Bettystown



Planning Department
Meath County Council
County Hall,
Railway Street
Navan, Co. Meath

Note: Details shown on this map is for information purposes only. Further details on any item should be clarified with Meath County Council. This map has been produced by Meath County Council with available Local Authority and Ordnance Survey base data.
© Ordnance Survey Ireland & Government of Ireland, Meath CCMA 9802
NOTE - UNAUTHORISED REPRODUCTION OF THIS MAP INFRINGES STATE COPYRIGHT.
Scales on this map are at least +/- 3% of stated Scale.



No. 21b

MEATH COUNTY COUNCIL
MAPPING O.S. Sheet No. 21b
Record of Protected Structures

Mapinfo File:
Q:\A_Planning\wcr

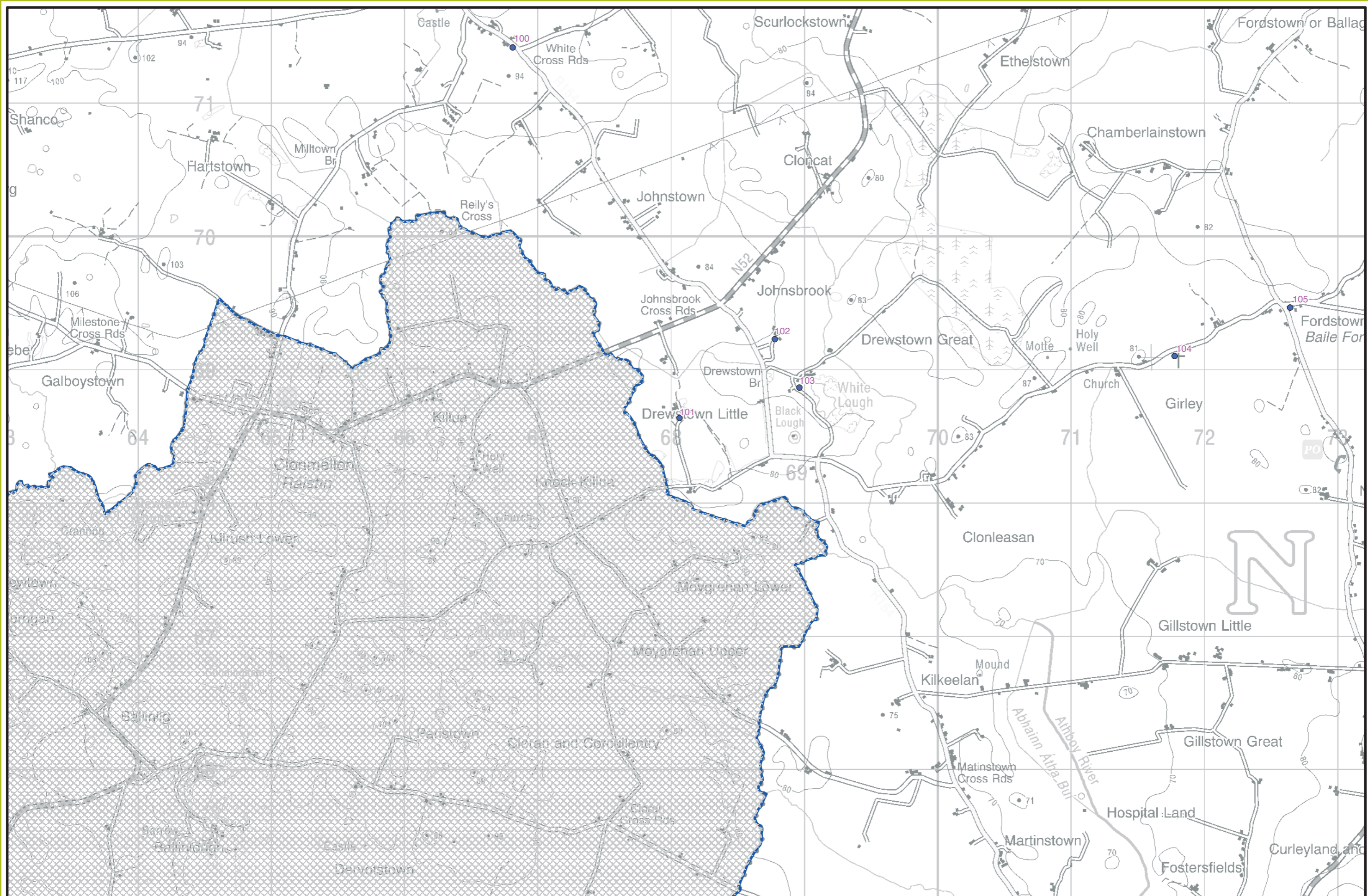
Scale - N.T.S.
When Printing to:
A3 Landscape

Produced By: Checked By:

COUNTY PLAN 2007 - 2013
Record of Protected Structures

● Protected Structures

Tel: (046) 9021581
Fax: (046) 9021463
e-mail: planning@meathcoco.ie



Planning Department
 Meath County Council
 County Hall,
 Railway Street
 Navan, Co. Meath

Note: Details shown on this map is for information purposes only. Further details on any item should be clarified with Meath County Council. This map has been produced by Meath County Council with available Local Authority and Ordnance Survey base data.
 © Ordnance Survey Ireland & Government of Ireland, Meath CCMA 9802
 NOTE - UNAUTHORISED REPRODUCTION OF THIS MAP INFRINGES STATE COPYRIGHT.
 Scales on this map are at least +/- 3% of stated Scale.



No. 23

MEATH COUNTY COUNCIL
MAPPING O.S. Sheet No. 23
Record of Protected Structures

Mapinfo File:
 O:\A_Planning\w.r

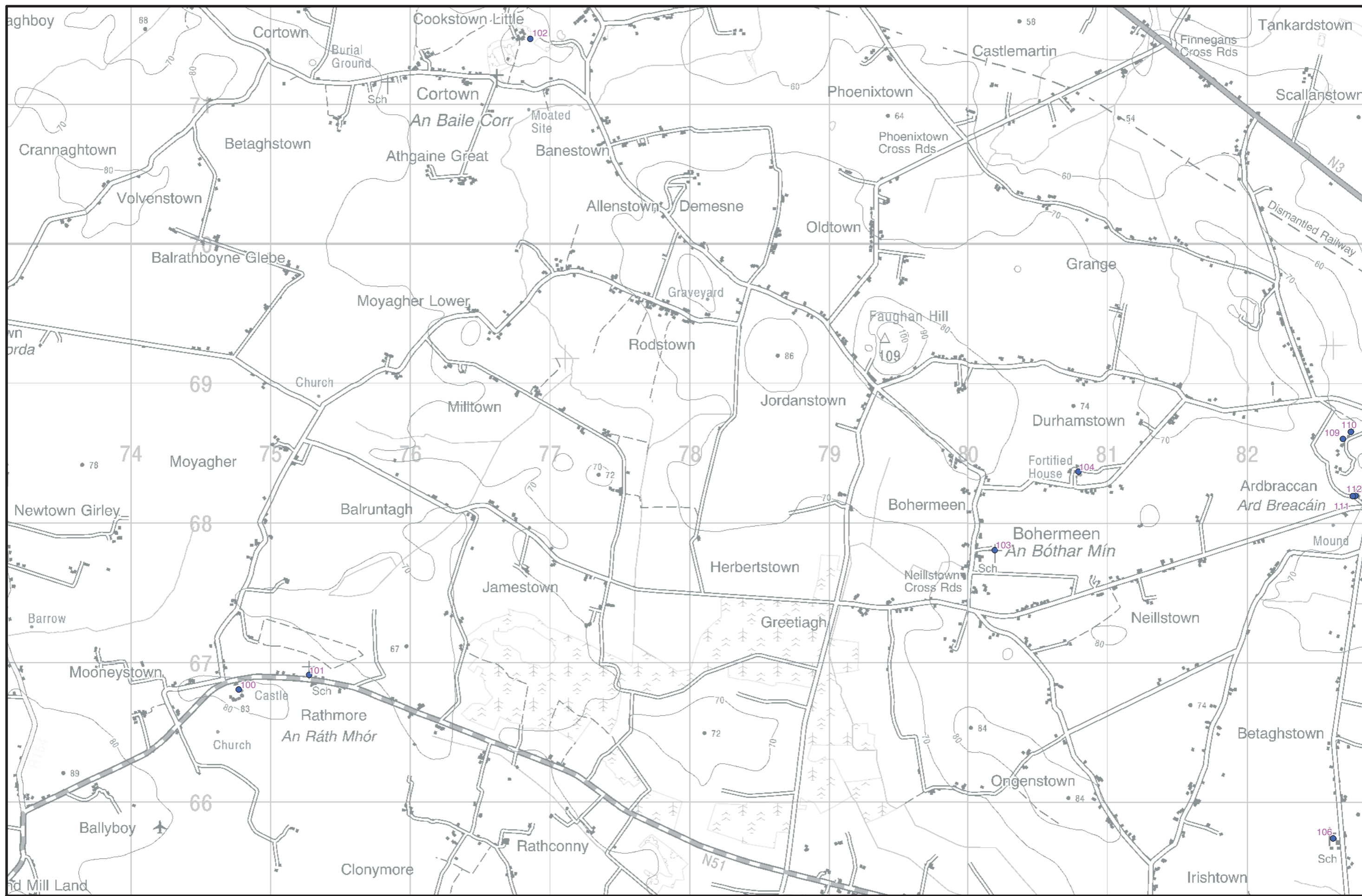
Scale - N.T.S.
 When Printing to:
 A3 Landscape

Produced By: Checked By:

COUNTY PLAN 2007 - 2013
Record of Protected Structures

● Protected Structures

Tel: (046) 9021581
 Fax: (046) 9021463
 e-mail: planning@meathcoco.ie



Planning Department
 Meath County Council
 County Hall,
 Railway Street
 Navan, Co. Meath

Note: Details shown on this map is for information purposes only. Further details on any item should be clarified with Meath County Council. This map has been produced by Meath County Council with available Local Authority and Ordnance Survey base data.
 © Ordnance Survey Ireland & Government of Ireland, Meath CCMA 9802
 NOTE - UNAUTHORISED REPRODUCTION OF THIS MAP INFRINGES STATE COPYRIGHT. Scales on this map are at least +/- 3% of stated Scale.



No. 24

MEATH COUNTY COUNCIL
MAPPING O.S. Sheet No. 24
Record of Protected Structures

Mapinfo File:
 O:\A_Planning\w

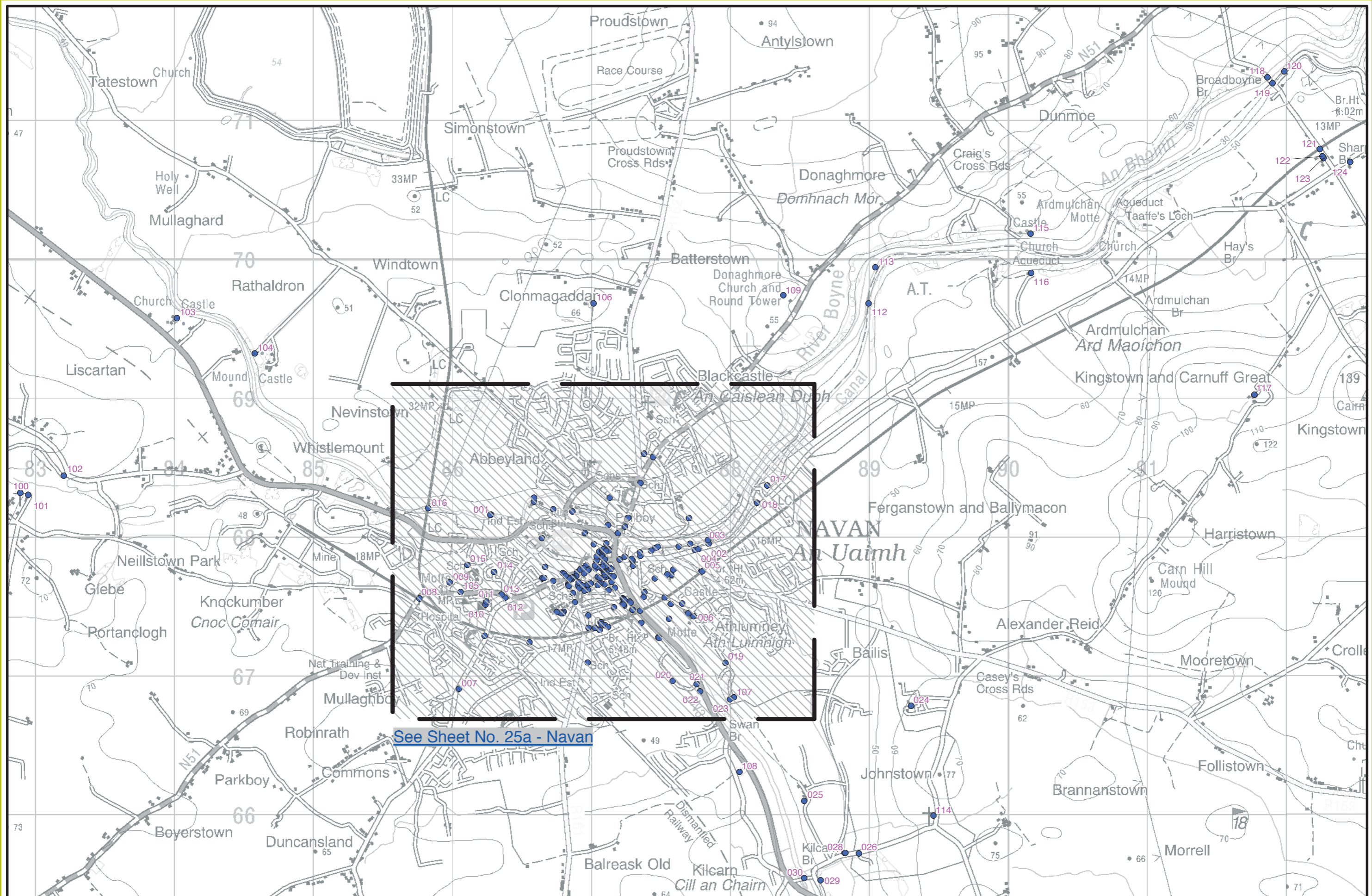
Scale - N.T.S.
 When Printing to:
 A3 Landscape

Produced By: [] Checked By:

COUNTY PLAN 2007 - 2013
Record of Protected Structures

● Protected Structures

Tel: (046) 9021581
 Fax: (046) 9021463
 e-mail: planning@meathcoco.ie



See Sheet No. 25a - Navan


 Planning Department
 Meath County Council
 County Hall,
 Railway Street
 Navan, Co. Meath

Note: Details shown on this map is for information purposes only. Further details on any item should be clarified with Meath County Council.
 This map has been produced by Meath County Council with available Local Authority and Ordnance Survey base data.
 © Ordnance Survey Ireland & Government of Ireland, Meath CCMA 9802
 NOTE - UNAUTHORISED REPRODUCTION OF THIS MAP INFRINGES STATE COPYRIGHT.
 Scales on this map are at least +/- 3% of stated Scale.



No. 25

MEATH COUNTY COUNCIL
MAPPING O.S. Sheet No. 25
Record of Protected Structures

Mapinfo File:
 O:\A_Planning\w

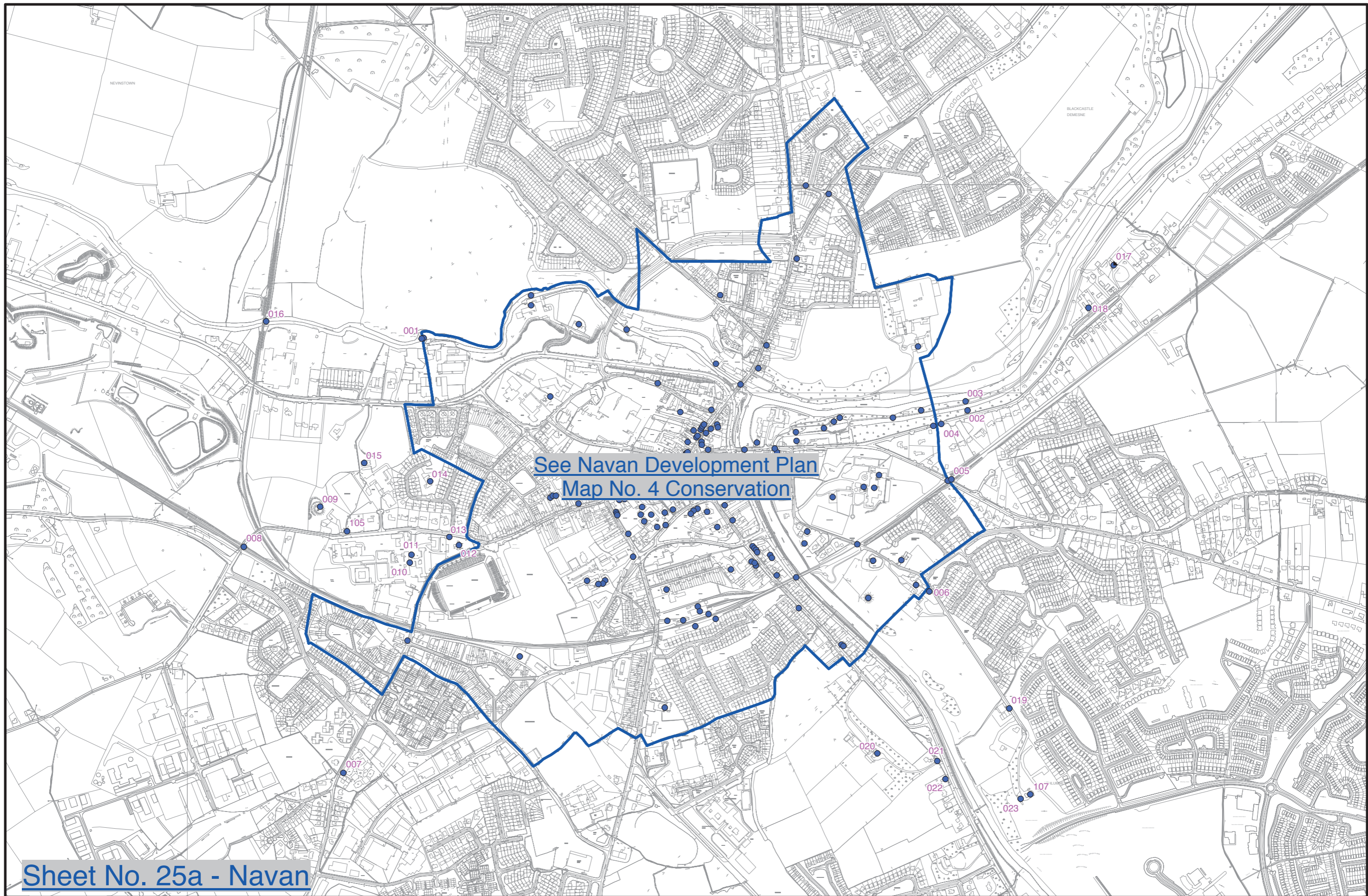
Scale - N.T.S.
 When Printing to:
 A3 Landscape

Produced By: [] Checked By:

COUNTY PLAN 2007 - 2013
Record of Protected Structures

● Protected Structures

Tel: (046) 9021581
 Fax: (046) 9021463
 e-mail: planning@meathcoco.ie



Sheet No. 25a - Navan



Planning Department
 Meath County Council
 County Hall,
 Railway Street
 Navan, Co. Meath

Note: Details shown on this map is for information purposes only. Further details on any item should be clarified with Meath County Council.
 This map has been produced by Meath County Council with available Local Authority and Ordnance Survey base data.
 © Ordnance Survey Ireland & Government of Ireland, Meath CCMA 9802
 NOTE - UNAUTHORISED REPRODUCTION OF THIS MAP INFRINGES STATE COPYRIGHT.
 Scales on this map are at least +/- 3% of stated Scale.



No. 25a

MEATH COUNTY COUNCIL
MAPPING O.S. Sheet No. 25a
Record of Protected Structures

Mapinfo File:
 O:\A_Planning\wor

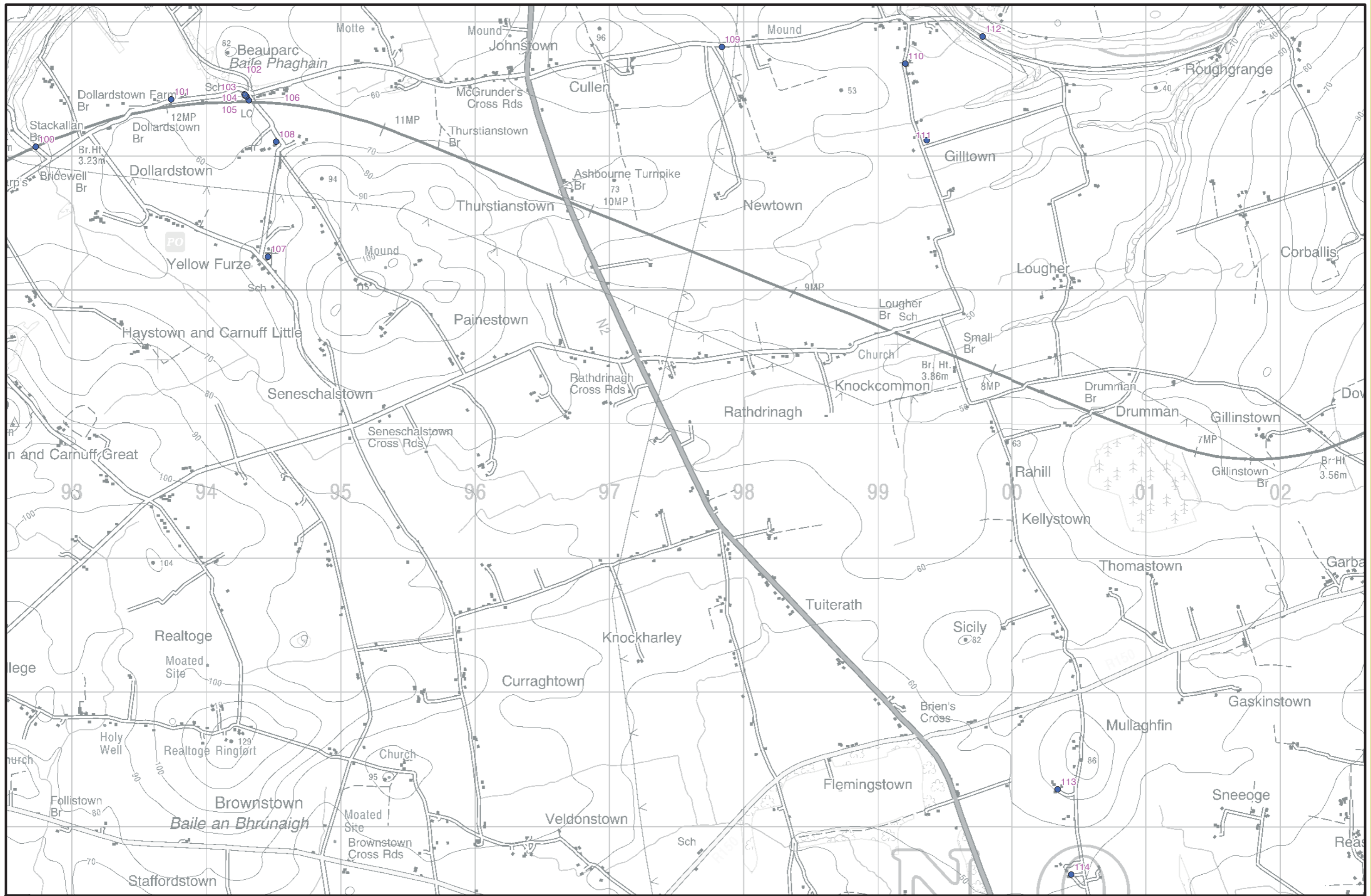
Scale - N.T.S.
 When Printing to:
 A3 Landscape

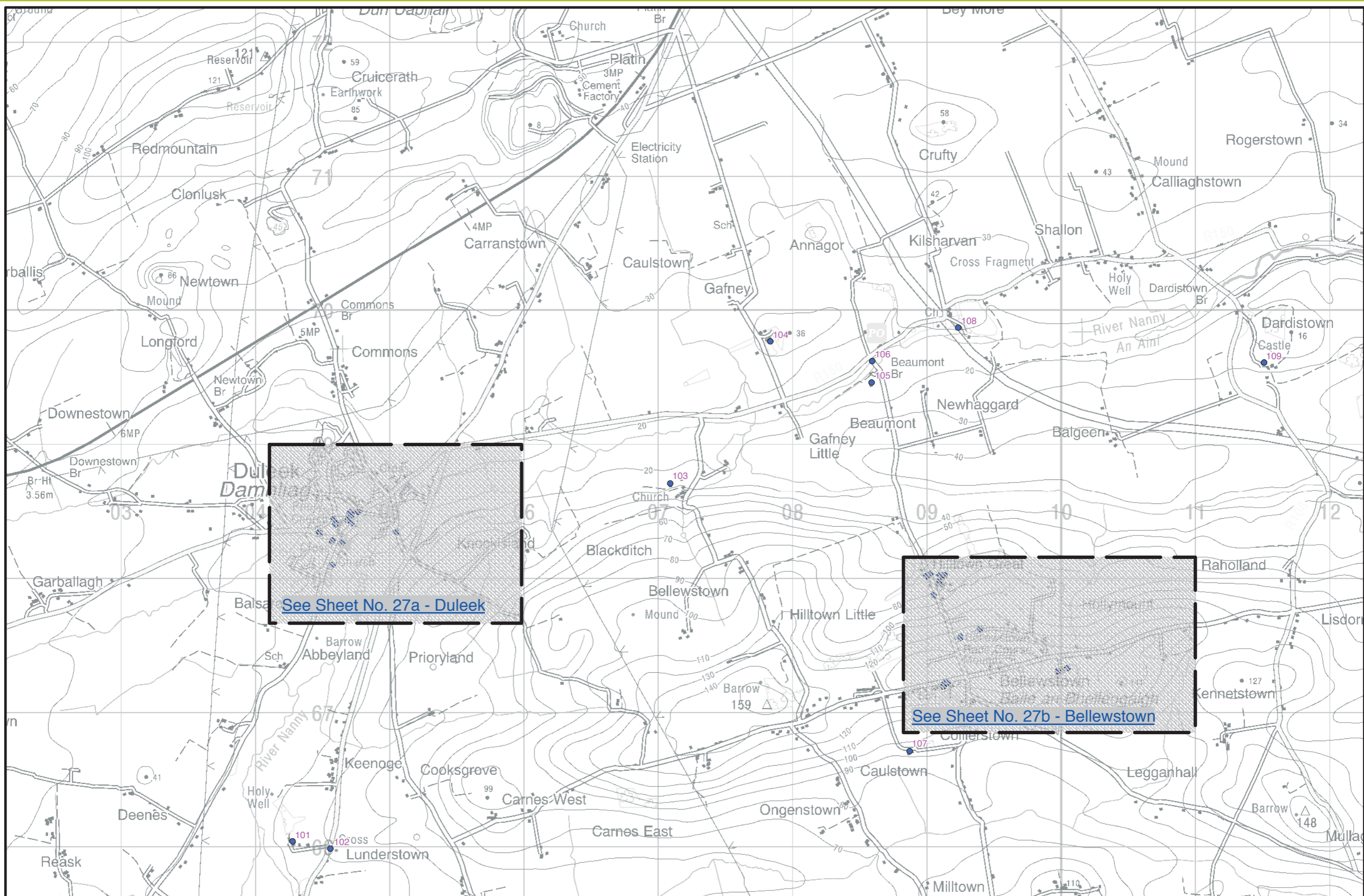
Produced By: Checked By:

COUNTY PLAN 2007 - 2013
Record of Protected Structures

● Protected Structures

Tel: (046) 9021581
 Fax: (046) 9021463
 e-mail: planning@meathcoco.ie





See Sheet No. 27a - Duleek

See Sheet No. 27b - Bellewstown



Planning Department
 Meath County Council
 County Hall,
 Railway Street
 Navan, Co. Meath

Note: Details shown on this map are for information purposes only. Further details on any item should be clarified with Meath County Council. This map has been produced by Meath County Council with available Local Authority and Ordnance Survey base data.
 © Ordnance Survey Ireland & Government of Ireland, Meath OCMA 9802
 NOTE - UNAUTHORISED REPRODUCTION OF THIS MAP INFRINGES STATE COPYRIGHT.
 Scales on this map are at least +/- 3% of stated Scale.



No. 27

MEATH COUNTY COUNCIL
MAPPING O.S. Sheet No. 27
Record of Protected Structures

Mapinfo File:
 Q:\A_Planning\wor

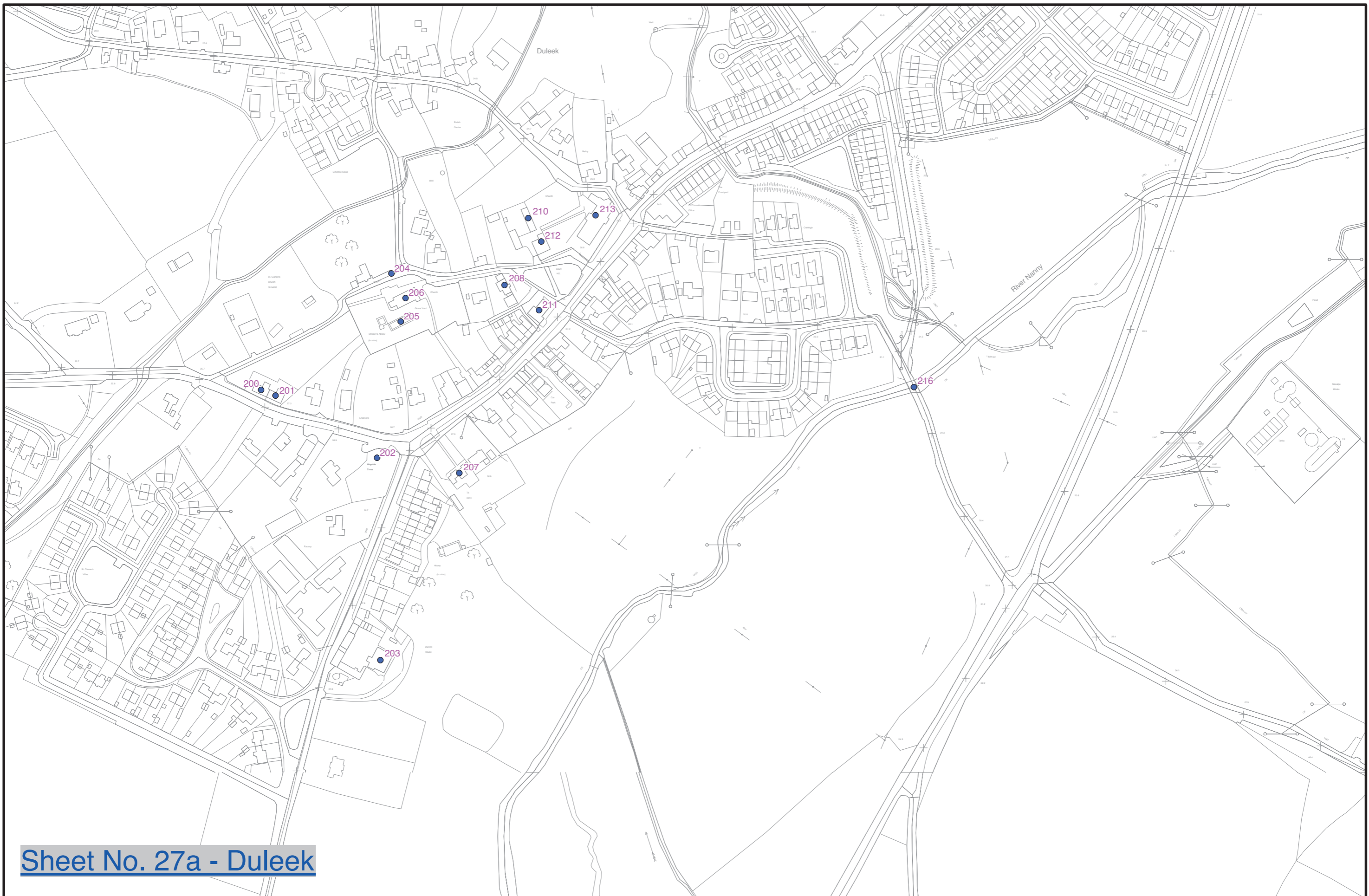
Scale - N.T.S.
 When Printing to:
 A3 Landscape

Produced By: Checked By:

COUNTY PLAN 2007 - 2013
 Record of Protected Structures

● Protected Structures

Tel: (046) 9021581
 Fax: (046) 9021463
 e-mail: planning@meathcoco.ie



Sheet No. 27a - Duleek



Planning Department
 Meath County Council
 County Hall,
 Railway Street
 Navan, Co. Meath

Note: Details shown on this map are for information purposes only. Further details on any item should be clarified with Meath County Council. This map has been produced by Meath County Council with available Local Authority and Ordnance Survey base data.
 © Ordnance Survey Ireland & Government of Ireland, Meath CCMA 9802
 NOTE - UNAUTHORISED REPRODUCTION OF THIS MAP INFRINGES STATE COPYRIGHT.
 Scales on this map are at least +/- 3% of stated Scale.



No. 27a

MEATH COUNTY COUNCIL
MAPPING O.S. Sheet No. 27a
Record of Protected Structures

Mapinfo File:
 Q:\A_Planning\l.wor

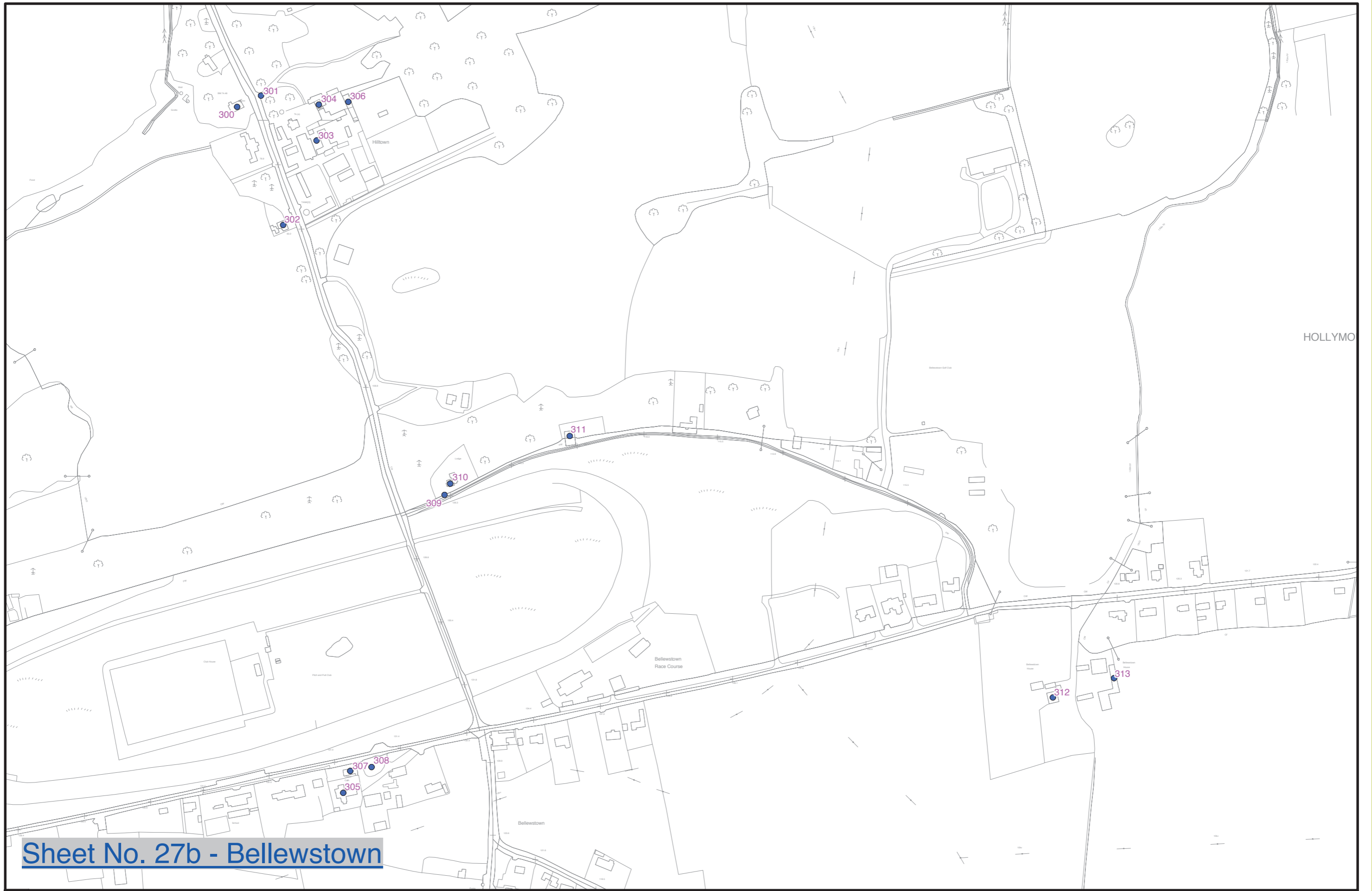
Scale - N.T.S.
 When Printing to:
 A3 Landscape

Produced By: [] Checked By:

COUNTY PLAN 2007 - 2013
Record of Protected Structures

● Protected Structures

Tel: (046) 9021581
 Fax: (046) 9021463
 e-mail: planning@meathcoco.ie



Sheet No. 27b - Bellewstown



Planning Department
 Meath County Council
 County Hall,
 Railway Street
 Navan, Co. Meath

Note: Details shown on this map is for information purposes only. Further details on any item should be clarified with Meath County Council. This map has been produced by Meath County Council with available Local Authority and Ordnance Survey base data.
© Ordnance Survey Ireland & Government of Ireland, Meath CCMA 9802
NOTE - UNAUTHORISED REPRODUCTION OF THIS MAP INFRINGES STATE COPYRIGHT.
Scales on this map are at least +/- 3% of stated Scale.



No. 27b

MEATH COUNTY COUNCIL
MAPPING O.S. Sheet No. 27b
Record of Protected Structures

Mapinfo File:
 Q:\A_Planning\w...

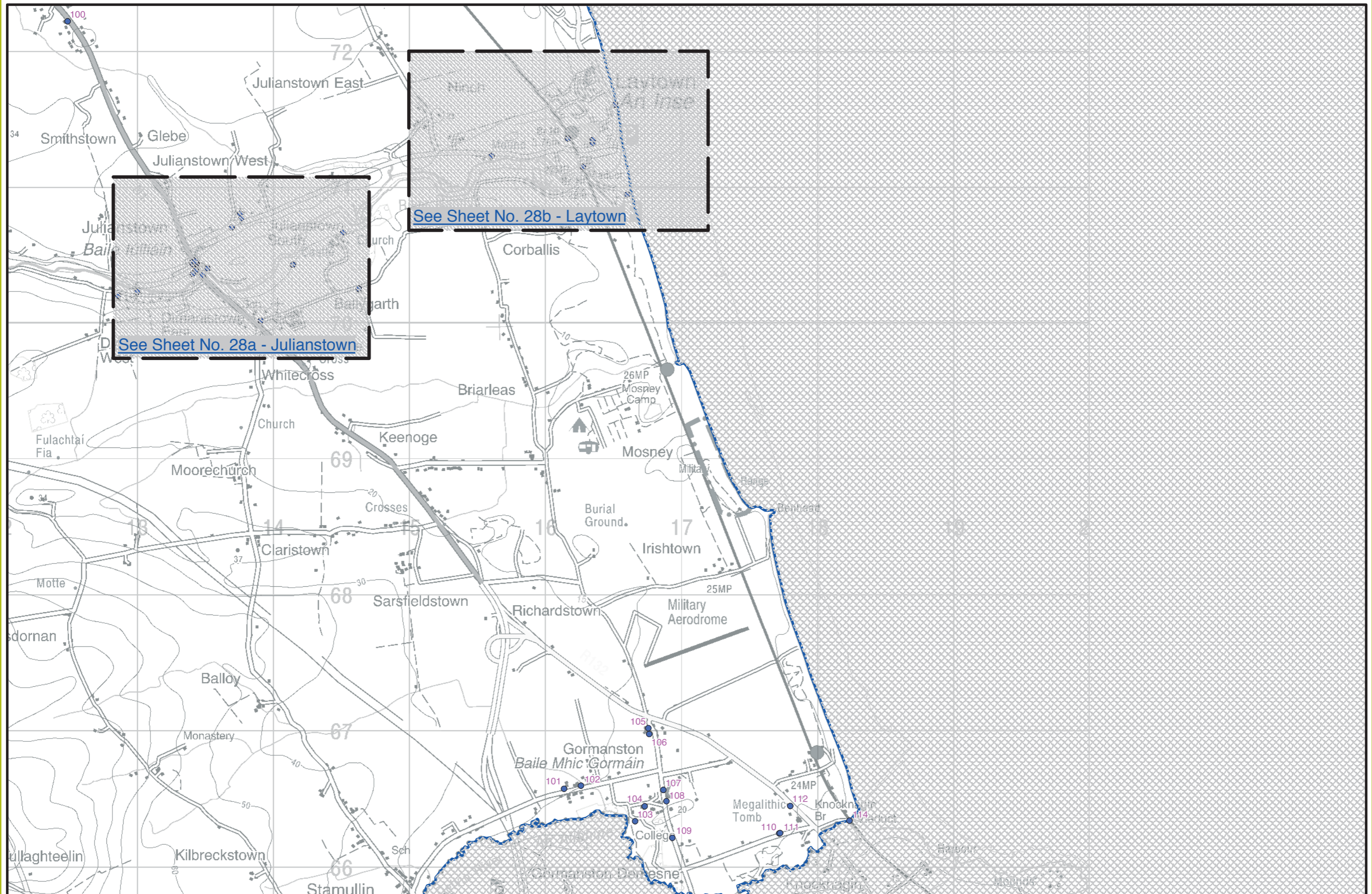
Produced By: [] Checked By:

Scale - N.T.S.
 When Printing to:
 A3 Landscape

COUNTY PLAN 2007 - 2013
Record of Protected Structures

● Protected Structures

Tel: (046) 9021581
 Fax: (046) 9021463
 e-mail: planning@meathcoco.ie




 Planning Department
 Meath County Council
 County Hall,
 Railway Street
 Navan, Co. Meath

Note: Details shown on this map is for information purposes only. Further details on any item should be clarified with Meath County Council.
 This map has been produced by Meath County Council with available Local Authority and Ordnance Survey base data.
 © Ordnance Survey Ireland & Government of Ireland, Meath CCMA 9802
 NOTE - UNAUTHORISED REPRODUCTION OF THIS MAP INFRINGES STATE COPYRIGHT.
 Scales on this map are at least +/- 3% of stated Scale.



No. 28

MEATH COUNTY COUNCIL
MAPPING O.S. Sheet No. 28
Record of Protected Structures

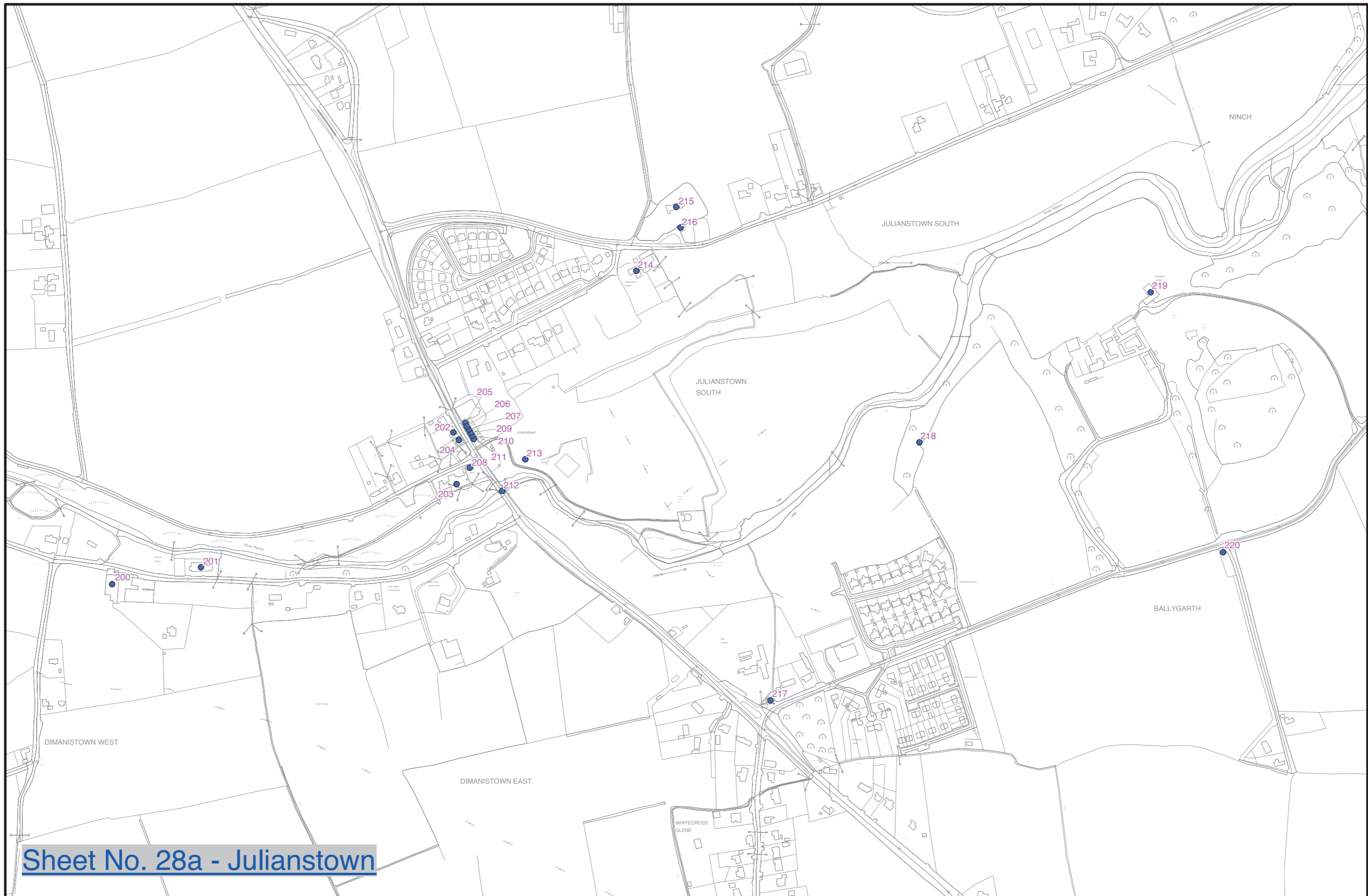
Mapinfo File:
 O:\A_Planning\w.r

Scale - N.T.S.
 When Printing to:
 A3 Landscape

Produced By: Checked By:

COUNTY PLAN 2007 - 2013
Record of Protected Structures
 ● Protected Structures

Tel: (046) 9021581
 Fax: (046) 9021463
 e-mail: planning@meathcoco.ie



Sheet No. 28a - Julianstown



Planning Department
 Meath County Council
 County Hall,
 Railway Street
 Navan, Co. Meath

Note: Details shown on this map is for information purposes only. Further details on any item should be clarified with Meath County Council.
 This map has been produced by Meath County Council with available Local Authority and Ordnance Survey base data.
 © Ordnance Survey Ireland & Government of Ireland, Meath CCMA 9802
 NOTE - UNAUTHORISED REPRODUCTION OF THIS MAP INFRINGES STATE COPYRIGHT.
 Scales on this map are at least +/- 3% of stated Scale.



No. 28a

MEATH COUNTY COUNCIL
MAPPING O.S. Sheet No. 28a
Record of Protected Structures

Mapinfo File:
 Q:\A_Planning\wor

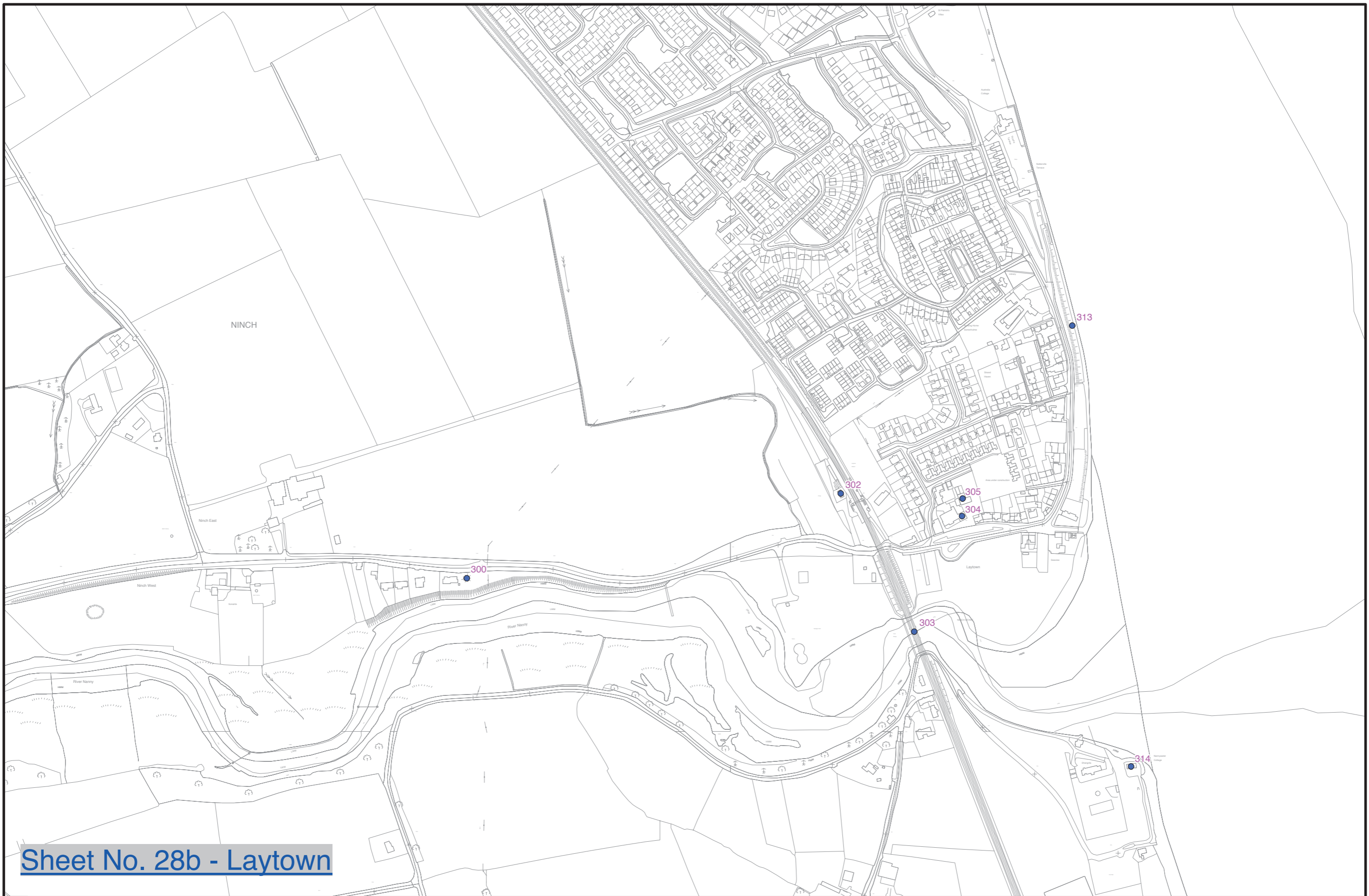
Scale - N.T.S.
 When Printing to:
 A3 Landscape

Produced By: Checked By:

COUNTY PLAN 2007 - 2013
Record of Protected Structures

● Protected Structures

Tel: (046) 9021581
 Fax: (046) 9021463
 e-mail: planning@meathcoco.ie



Sheet No. 28b - Laytown



Planning Department
 Meath County Council
 County Hall,
 Railway Street
 Navan, Co. Meath

Note: Details shown on this map is for information purposes only. Further details on any item should be clarified with Meath County Council.
 This map has been produced by Meath County Council with available Local Authority and Ordnance Survey base data.
 © Ordnance Survey Ireland & Government of Ireland, Meath CCMA 9802
 NOTE - UNAUTHORISED REPRODUCTION
 OF THIS MAP INFRINGES STATE COPYRIGHT.
 Scales on this map are at least +/- 3% of stated Scale.



No. 28b

MEATH COUNTY COUNCIL
MAPPING O.S. Sheet No. 28b
Record of Protected Structures

Mapinfo File:
 Q:\A_Planning\w.r

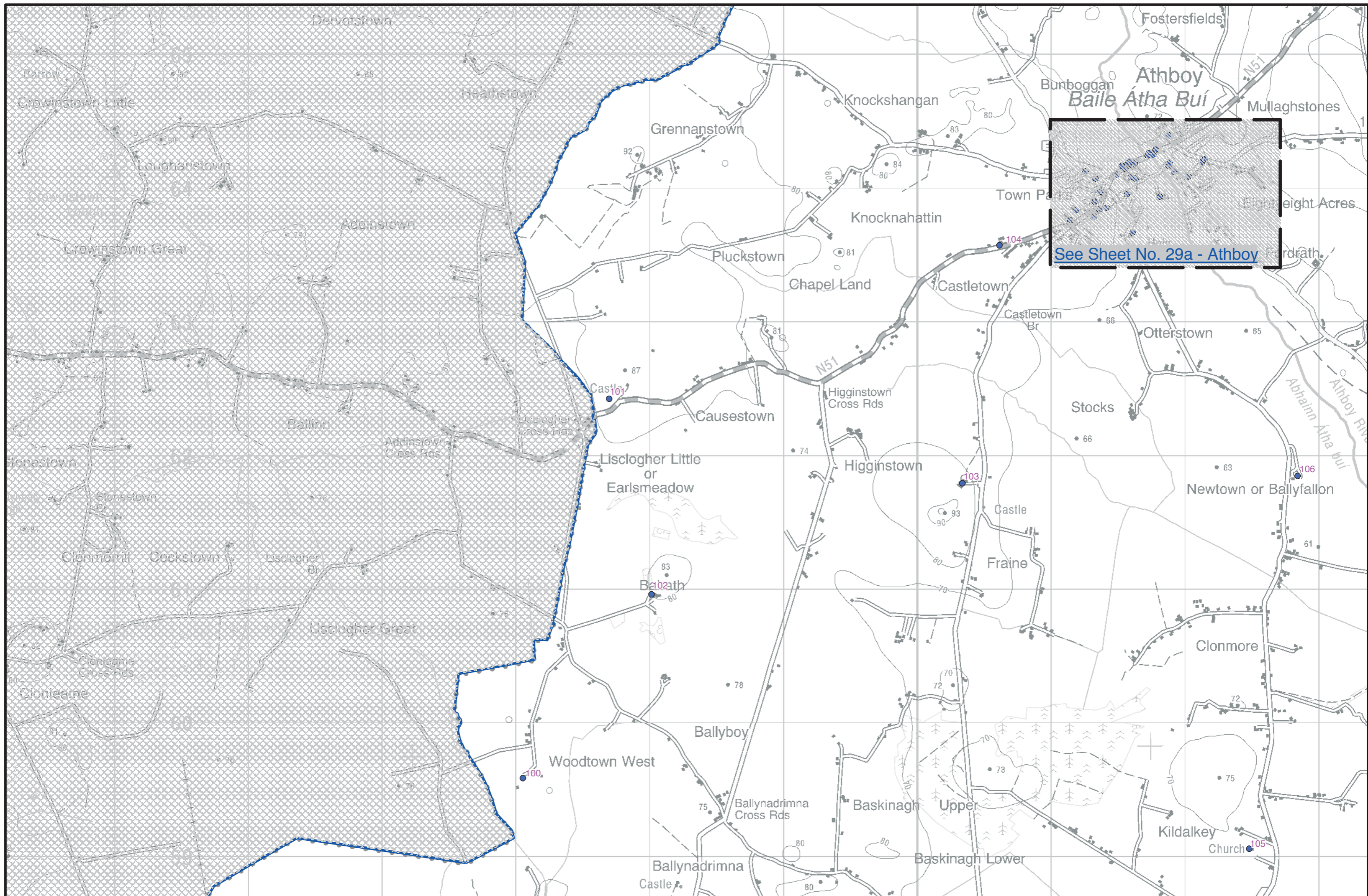
Scale - N.T.S.
 When Printing to:
 A3 Landscape

Produced By: Checked By:

COUNTY PLAN 2007 - 2013
Record of Protected Structures

● Protected Structures

Tel: (046) 9021581
 Fax: (046) 9021463
 e-mail: planning@meathcoco.ie



See Sheet No. 29a - Athboy



Planning Department
Meath County Council
County Hall,
Railway Street
Navan, Co. Meath

Note: Details shown on this map is for information purposes only. Further details on any item should be clarified with Meath County Council. This map has been produced by Meath County Council with available Local Authority and Ordnance Survey base data.
© Ordnance Survey Ireland & Government of Ireland. Meath OCMA 9802
NOTE: UNAUTHORISED REPRODUCTION OF THIS MAP INFRINGES STATE COPYRIGHT.
Scales on this map are at least +/- 3% of stated Scale.



No. 29

MEATH COUNTY COUNCIL
MAPPING O.S. Sheet No. 29
Record of Protected Structures

Mapinfo File:
Q:\A_Planning\w

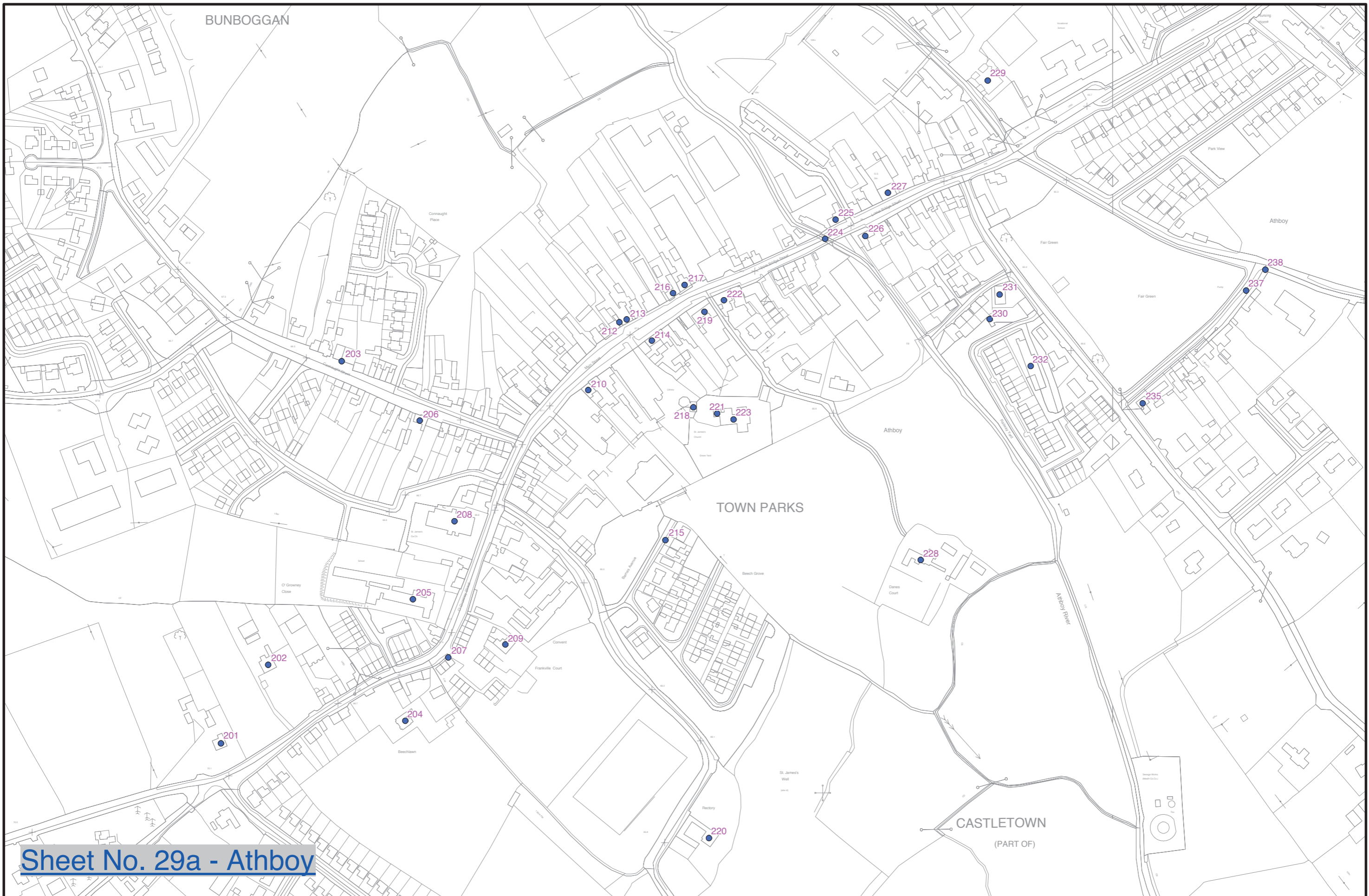
Produced By: [] Checked By:

Scale - N.T.S.
When Printing to:
A3 Landscape


COUNTY PLAN 2007 - 2013
Record of Protected Structures

● Protected Structures

Tel: (046) 9021581
Fax: (046) 9021463
e-mail: planning@meathcoco.ie



Sheet No. 29a - Athboy


 Planning Department
 Meath County Council
 County Hall,
 Railway Street
 Navan, Co. Meath

Note: Details shown on this map is for information purposes only. Further details on any item should be clarified with Meath County Council.
 This map has been produced by Meath County Council with available Local Authority and Ordnance Survey base data.
 © Ordnance Survey Ireland & Government of Ireland, Meath CCMA 9802
 NOTE - UNAUTHORISED REPRODUCTION
 OF THIS MAP INFRINGES STATE COPYRIGHT.
 Scales on this map are at least +/- 3% of stated Scale.



No. 29a

MEATH COUNTY COUNCIL
MAPPING O.S. Sheet No. 29a
Record of Protected Structures

Mapinfo File:
 Q:\A_Planning\w.r

Scale - N.T.S.
 When Printing to:
 A3 Landscape

Produced By: Checked By:

COUNTY PLAN 2007 - 2013
Record of Protected Structures

● Protected Structures

Tel: (046) 9021581
 Fax: (046) 9021463
 e-mail: planning@meathcoco.ie



Planning Department
 Meath County Council
 County Hall,
 Railway Street
 Navan, Co. Meath

Note: Details shown on this map is for information purposes only. Further details on any item should be clarified with Meath County Council. This map has been produced by Meath County Council with available Local Authority and Ordnance Survey base data.
 © Ordnance Survey Ireland & Government of Ireland, Meath CCMA 9802
 NOTE - UNAUTHORISED REPRODUCTION OF THIS MAP INFRINGES STATE COPYRIGHT.
 Scales on this map are at least +/- 3% of stated Scale.



No. 30

MEATH COUNTY COUNCIL
MAPPING O.S. Sheet No. 30
Record of Protected Structures

Mapinfo File:
 O:\A_Planning\w...

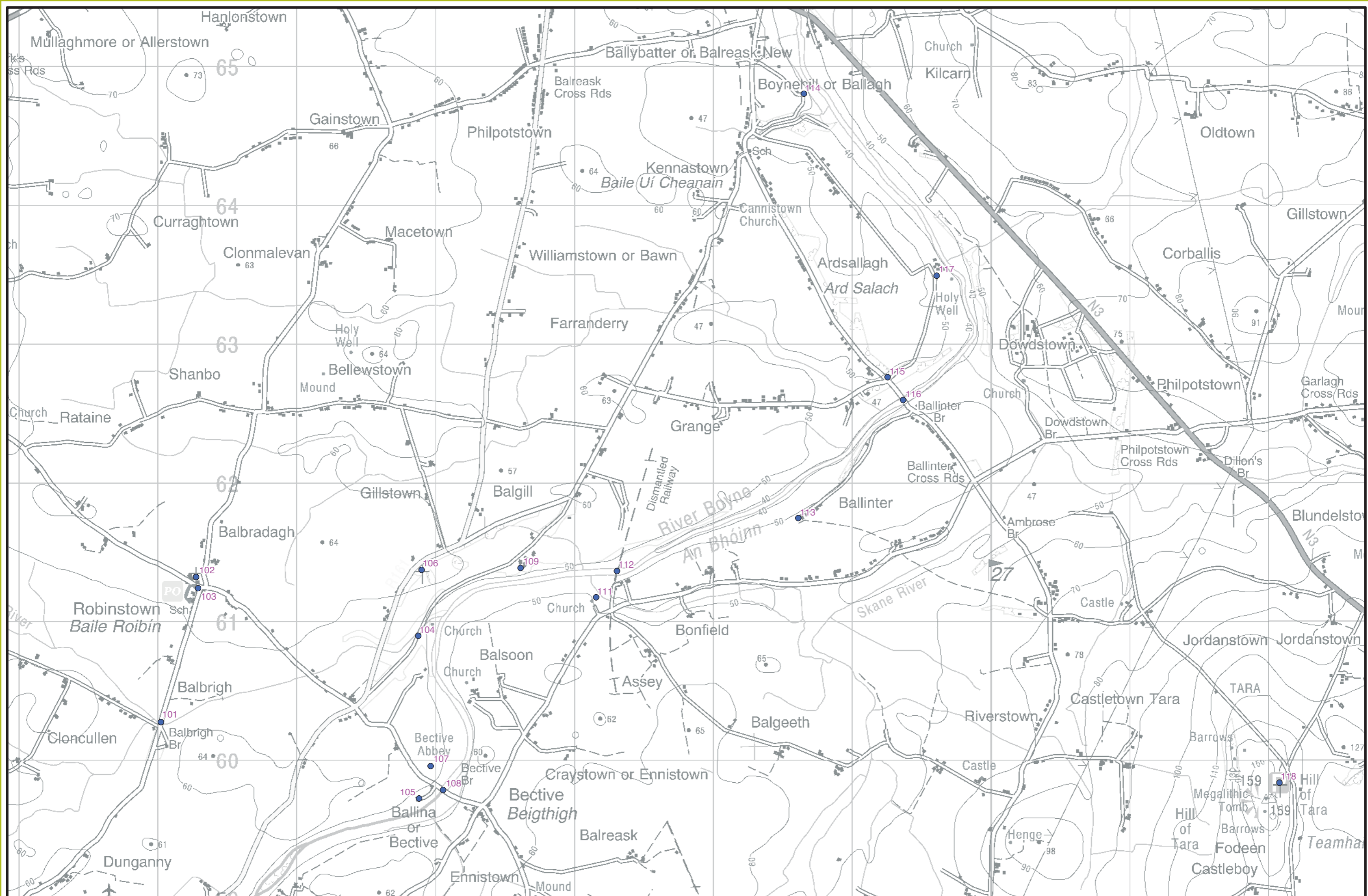
Scale - N.T.S.
 When Printing to:
 A3 Landscape


Produced By: Checked By:

COUNTY PLAN 2007 - 2013
Record of Protected Structures

● Protected Structures

Tel: (046) 9021581
 Fax: (046) 9021463
 e-mail: planning@meathcoco.ie




 Planning Department
 Meath County Council
 County Hall,
 Railway Street
 Navan, Co. Meath

Note: Details shown on this map is for information purposes only. Further details on any item should be clarified with Meath County Council.
 This map has been produced by Meath County Council with available Local Authority and Ordnance Survey base data.
 © Ordnance Survey Ireland & Government of Ireland, Meath CCMA 9802
 NOTE - UNAUTHORISED REPRODUCTION OF THIS MAP INFRINGES STATE COPYRIGHT.
 Scales on this map are at least +/- 3% of stated Scale.



No. 31

MEATH COUNTY COUNCIL
MAPPING O.S. Sheet No. 31
Record of Protected Structures

Mapinfo File:
 O:\A_Planning\w.r

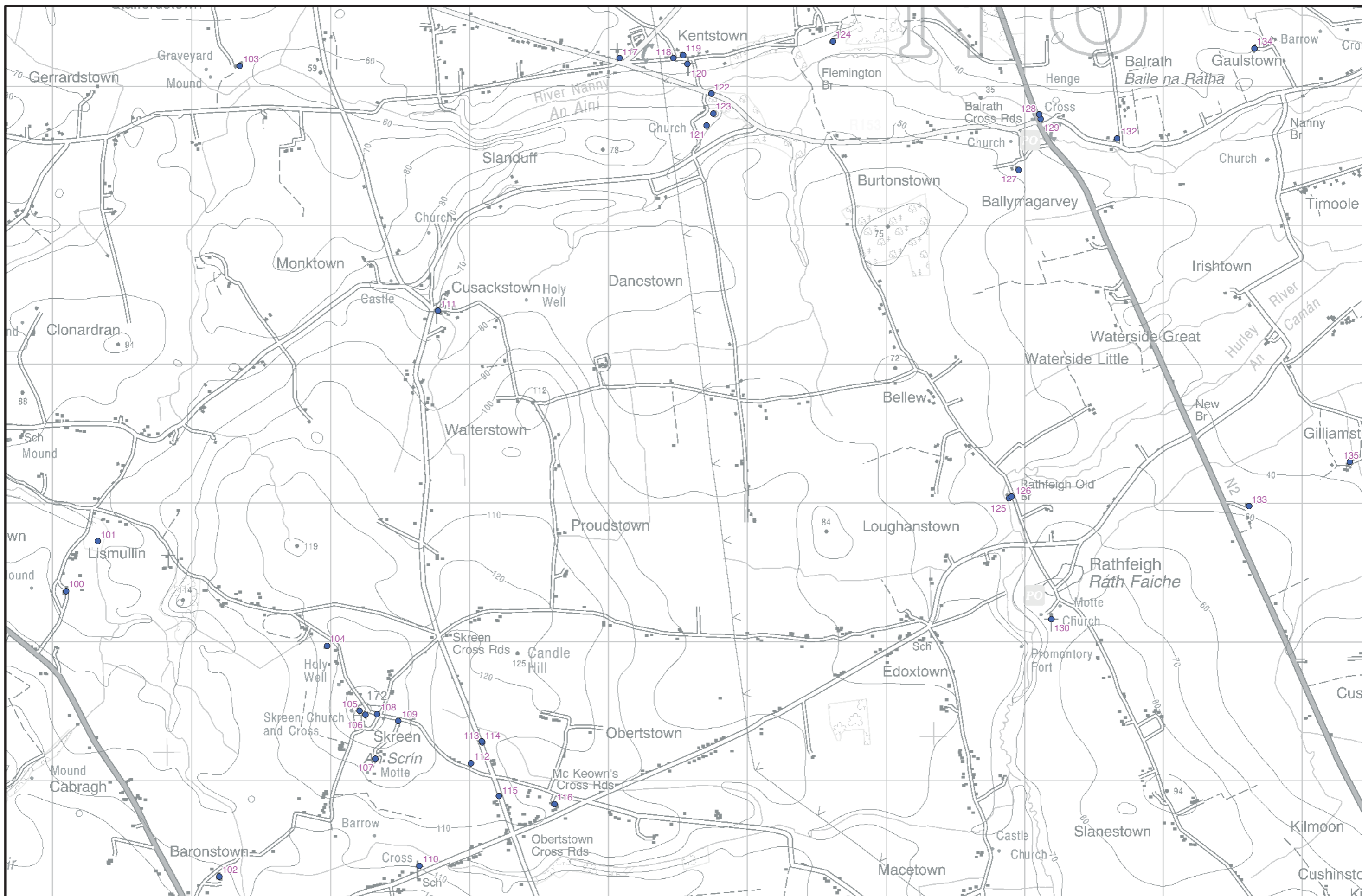
Scale - N.T.S.
 When Printing to:
 A3 Landscape

Produced By: Checked By:

COUNTY PLAN 2007 - 2013
Record of Protected Structures

Protected Structures

Tel: (046) 9021581
 Fax: (046) 9021463
 e-mail: planning@meathcoco.ie



Planning Department
 Meath County Council
 County Hall,
 Railway Street
 Navan, Co. Meath

Note: Details shown on this map is for information purposes only. Further details on any item should be clarified with Meath County Council. This map has been produced by Meath County Council with available Local Authority and Ordnance Survey base data.
 © Ordnance Survey Ireland & Government of Ireland, Meath CCMA 8802
 NOTE - UNAUTHORISED REPRODUCTION OF THIS MAP INFRINGES STATE COPYRIGHT.
 Scales on this map are at least +/- 3% of stated Scale.



No. 32

MEATH COUNTY COUNCIL
MAPPING O.S. Sheet No. 32
Record of Protected Structures

Mapinfo File:
 Q:\A_Planning\w.r

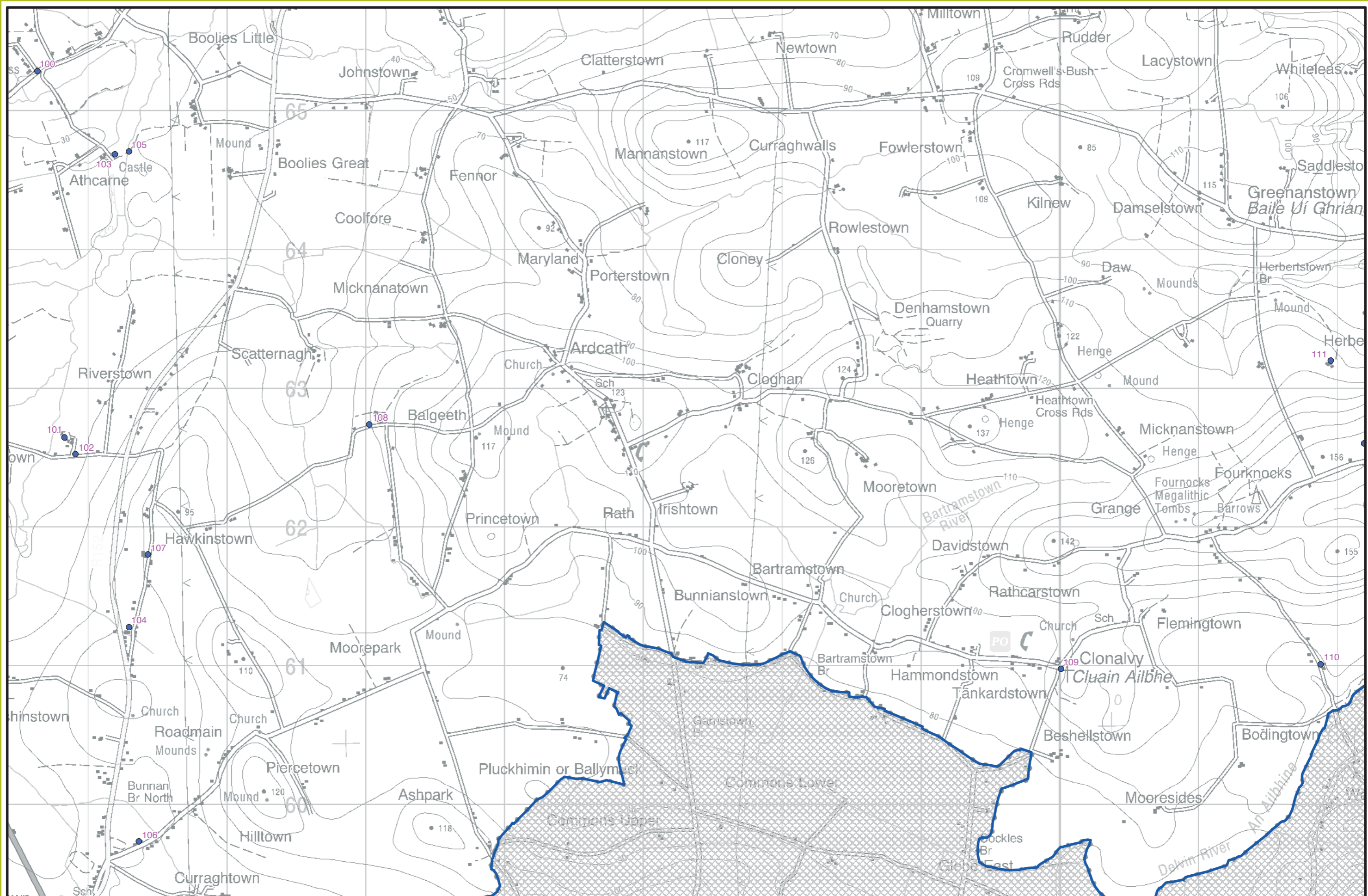
Scale - N.T.S.
 When Printing to:
 A3 Landscape


Produced By: [] Checked By:

COUNTY PLAN 2007 - 2013
Record of Protected Structures

● Protected Structures

Tel: (046) 9021581
 Fax: (046) 9021463
 e-mail: planning@meathcoco.ie




 Planning Department
 Meath County Council
 County Hall,
 Railway Street
 Navan, Co. Meath

Note: Details shown on this map are for information purposes only. Further details on any item should be clarified with Meath County Council. This map has been produced by Meath County Council with available Local Authority and Ordnance Survey base data.
 © Ordnance Survey Ireland & Government of Ireland, Meath CCMA 9802
 NOTE - UNAUTHORISED REPRODUCTION OF THIS MAP INFRINGES STATE COPYRIGHT.
 Scales on this map are at least +/- 3% of stated Scale.



No. 33

MEATH COUNTY COUNCIL
MAPPING O.S. Sheet No. 33
Record of Protected Structures

Mapinfo File:
 O:\A_Planning\w.r

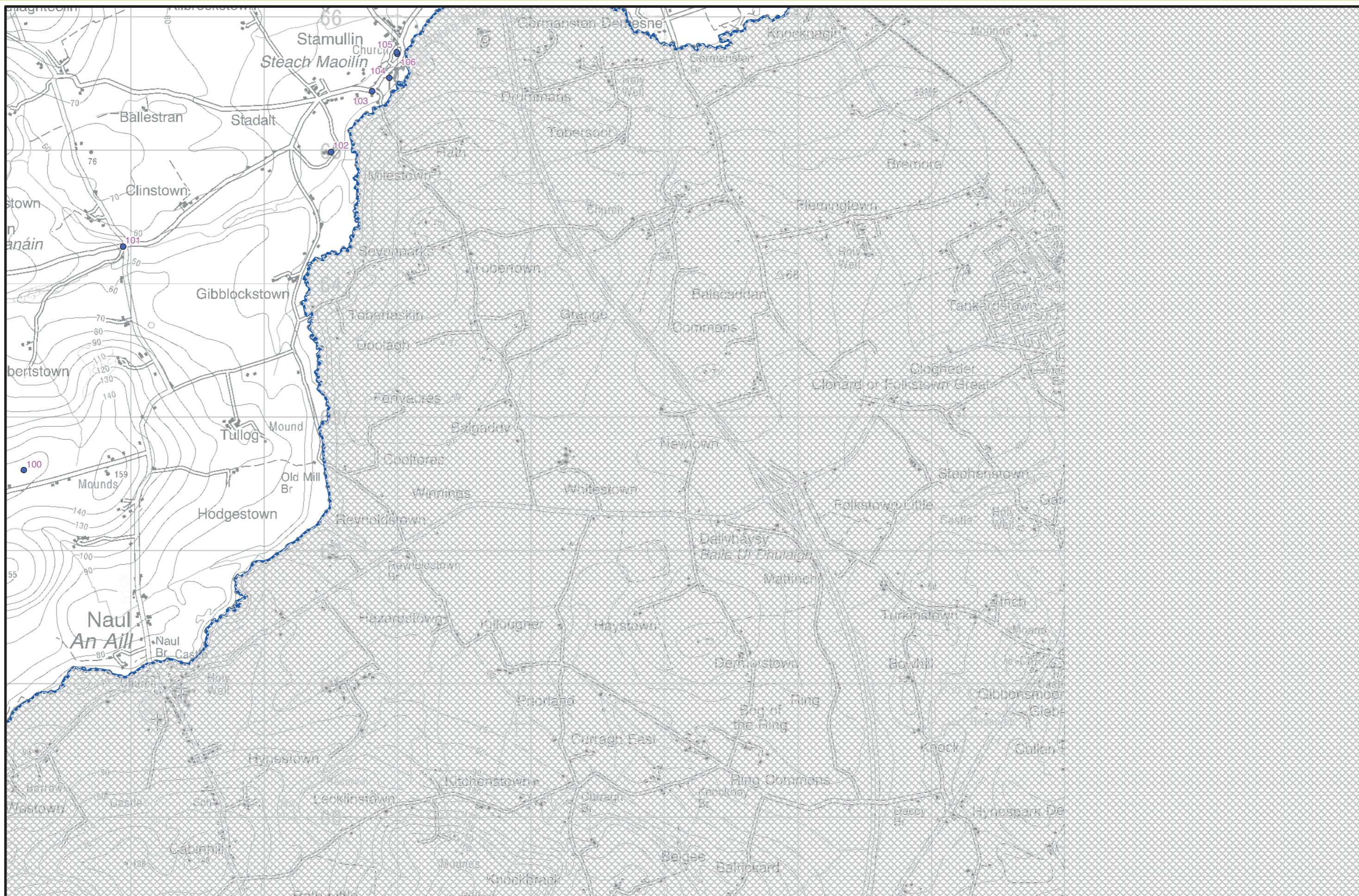
Scale - N.T.S.
 When Printing to:
 A3 Landscape

Produced By: Checked By:

COUNTY PLAN 2007 - 2013
Record of Protected Structures

Protected Structures

Tel: (046) 9021581
 Fax: (046) 9021463
 e-mail: planning@meathcoco.ie



Planning Department
 Meath County Council
 County Hall,
 Railway Street
 Navan, Co. Meath

Note: Details shown on this map is for information purposes only. Further details on any item should be clarified with Meath County Council. This map has been produced by Meath County Council with available Local Authority and Ordnance Survey base data.
 © Ordnance Survey Ireland & Government of Ireland. Meath CCMA 9802
 NOTE: UNAUTHORISED REPRODUCTION OF THIS MAP INFRINGES STATE COPYRIGHT.
 Scales on this map are at least +/- 3% of stated Scale.



No. 34

MEATH COUNTY COUNCIL
MAPPING O.S. Sheet No. 34
Record of Protected Structures

Mapinfo File:
 Q:\A_Planning\w.r

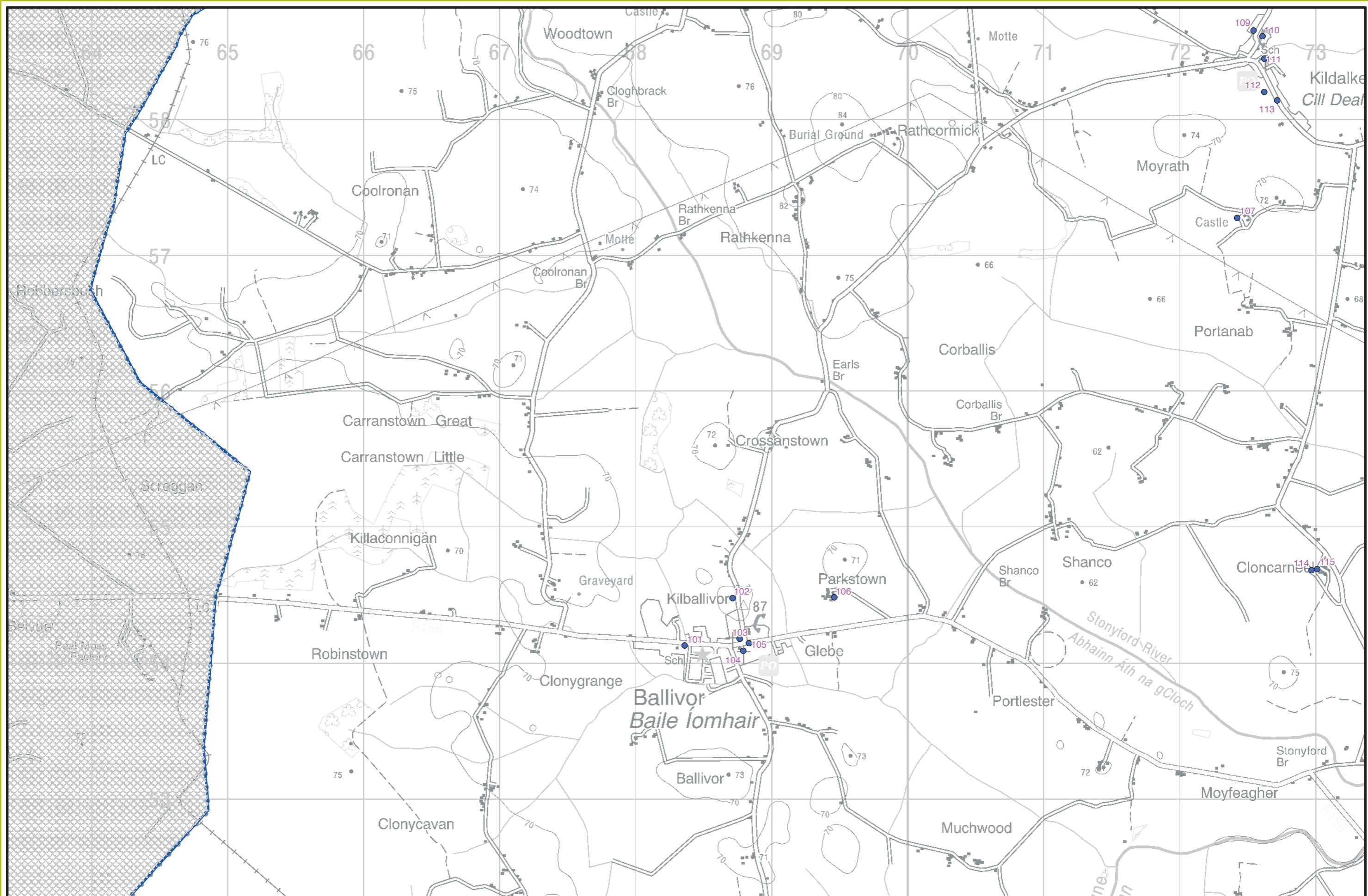
Scale - N.T.S.
 When Printing to:
 A3 Landscape


Produced By: Checked By:

COUNTY PLAN 2007 - 2013
Record of Protected Structures

● Protected Structures

Tel: (046) 9021581
 Fax: (046) 9021463
 e-mail: planning@meathcoco.ie




 Planning Department
 Meath County Council
 County Hall,
 Railway Street
 Navan, Co. Meath

Note: Details shown on this map is for information purposes only. Further details on any item should be clarified with Meath County Council. This map has been produced by Meath County Council with available Local Authority and Ordnance Survey base data.
 © Ordnance Survey Ireland & Government of Ireland, Meath CCMA 9802
 NOTE - UNAUTHORISED REPRODUCTION OF THIS MAP INFRINGES STATE COPYRIGHT.
 Scales on this map are at least +/- 3% of stated Scale.



No. 35

MEATH COUNTY COUNCIL
MAPPING O.S. Sheet No. 35
Record of Protected Structures

Mapinfo File:
 O:\A_Planning\w.r

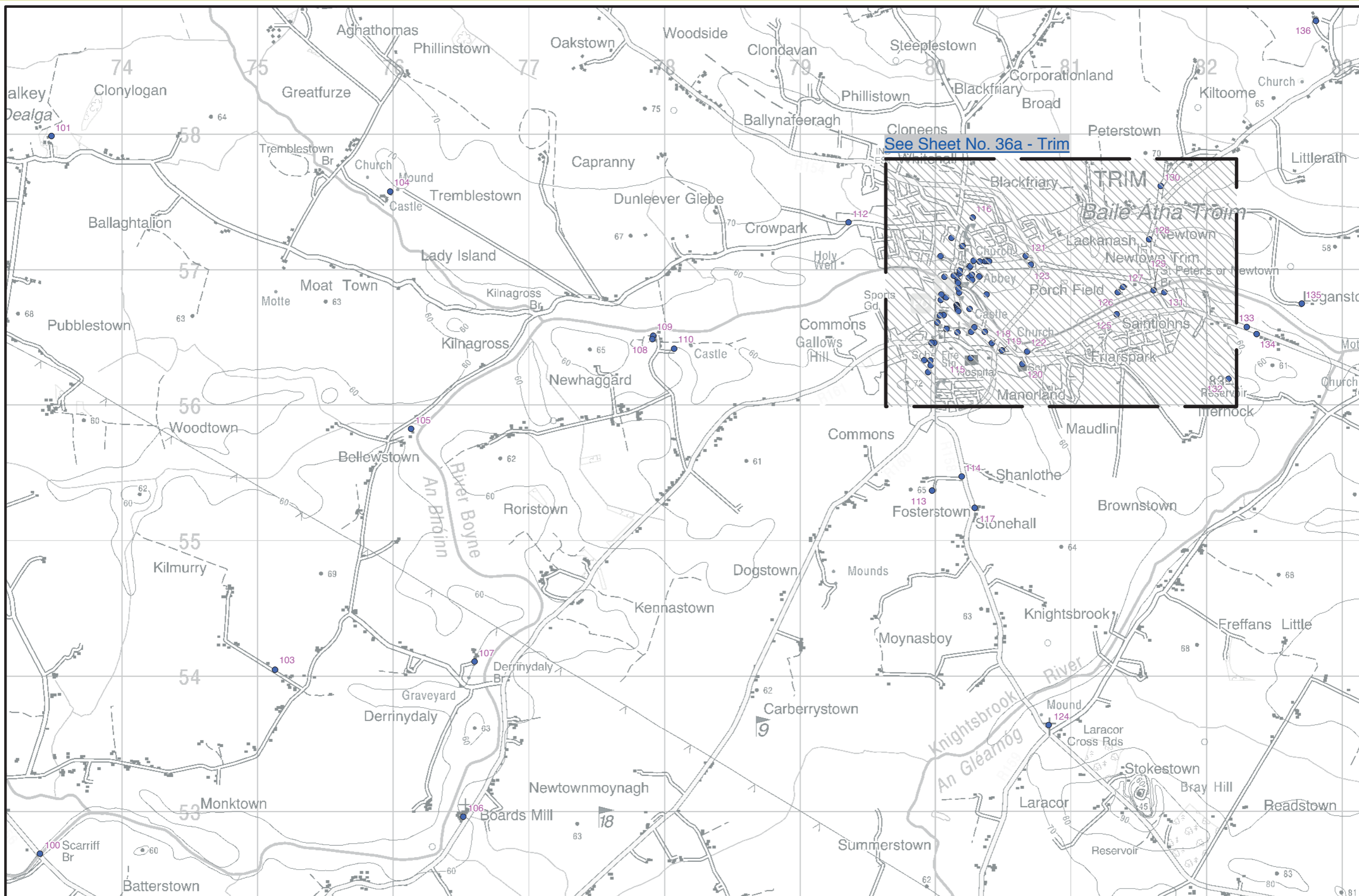
Scale - N.T.S.
 When Printing to:
 A3 Landscape

Produced By: Checked By:

COUNTY PLAN 2007 - 2013
Record of Protected Structures

● Protected Structures

Tel: (046) 9021581
 Fax: (046) 9021463
 e-mail: planning@meathcoco.ie



See Sheet No. 36a - Trim

TRIM
Baile Atha Tráim



Planning Department
Meath County Council
County Hall,
Railway Street
Navan, Co. Meath

Note: Details shown on this map are for information purposes only. Further details on any item should be clarified with Meath County Council. This map has been produced by Meath County Council with available Local Authority and Ordnance Survey base data.
© Ordnance Survey Ireland & Government of Ireland. Meath OCMA 9802
NOTE: UNAUTHORISED REPRODUCTION OF THIS MAP INFRINGES STATE COPYRIGHT.
Scales on this map are at least +/- 3% of stated Scale.



No. 36

MEATH COUNTY COUNCIL
MAPPING O.S. Sheet No. 36
Record of Protected Structures

Mapinfo File:
Q:\A_Planning\w.r

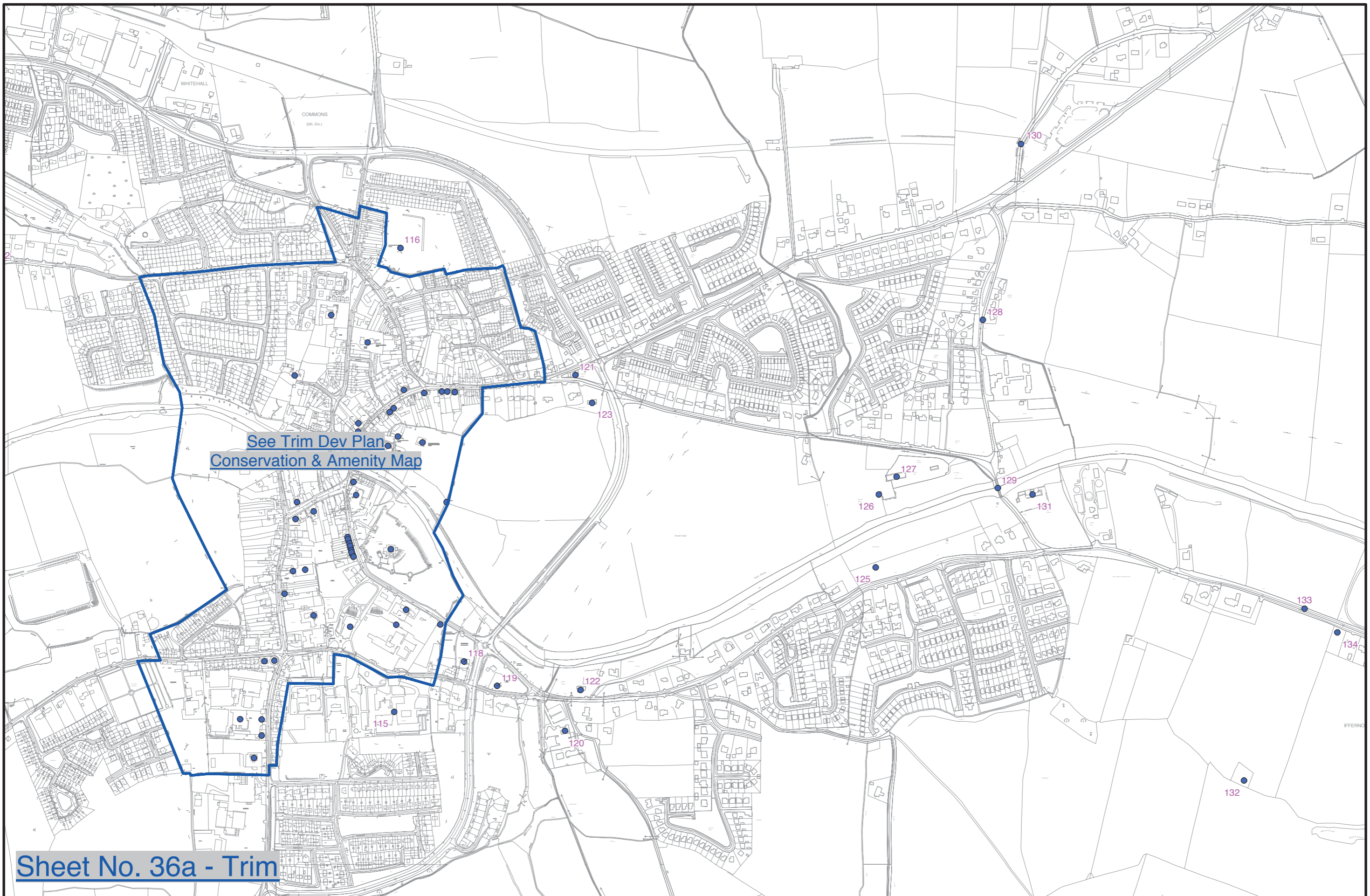
Scale - N.T.S.
When Printing to:
A3 Landscape

Produced By: [] Checked By:


COUNTY PLAN 2007 - 2013
Record of Protected Structures

● Protected Structures

Tel: (046) 9021581
Fax: (046) 9021463
e-mail: planning@meathcoco.ie



Sheet No. 36a - Trim



Planning Department
 Meath County Council
 County Hall,
 Railway Street
 Navan, Co. Meath

Note: Details shown on this map is for information purposes only. Further details on any item should be clarified with Meath County Council. This map has been produced by Meath County Council with available Local Authority and Ordnance Survey base data.
 © Ordnance Survey Ireland & Government of Ireland, Meath CCMA 9802
 NOTE - UNAUTHORISED REPRODUCTION OF THIS MAP INFRINGES STATE COPYRIGHT.
 Scales on this map are at least +/- 3% of stated Scale.



No. 36a

MEATH COUNTY COUNCIL
MAPPING O.S. Sheet No. 36a
Record of Protected Structures

Mapinfo File:
 Q:\A_Planning.wor

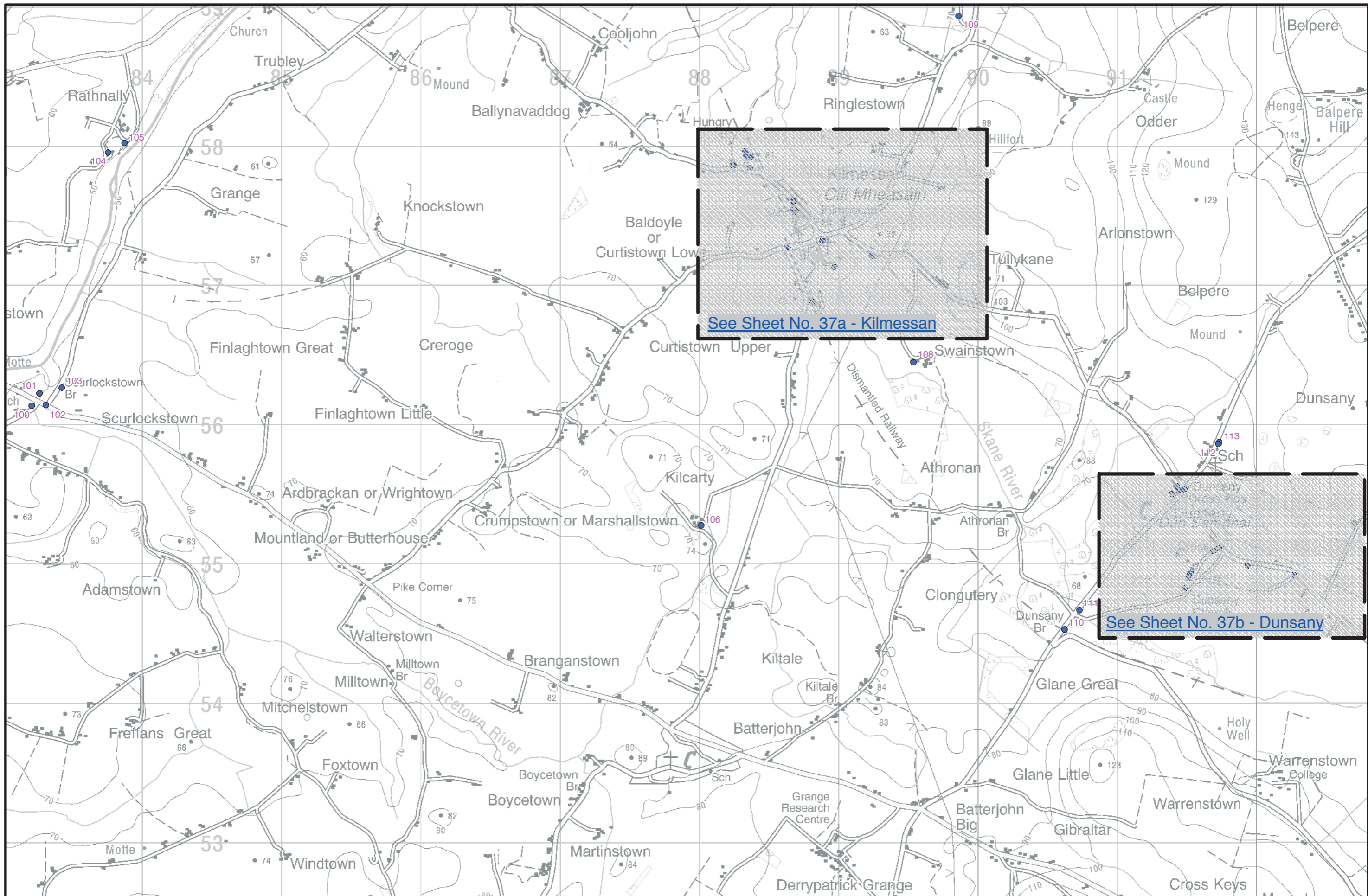
Scale - N.T.S.
 When Printing to:
 A3 Landscape

Produced By: Checked By:

COUNTY PLAN 2007 - 2013
Record of Protected Structures

● Protected Structures

Tel: (046) 9021581
 Fax: (046) 9021463
 e-mail: planning@meathcoco.ie



Planning Department
 Meath County Council
 County Hall,
 Railway Street
 Navan, Co. Meath

Note: Details shown on this map is for information purposes only. Further details on any item should be clarified with Meath County Council. This map has been produced by Meath County Council with available Local Authority and Ordnance Survey base data.
 © Ordnance Survey Ireland & Government of Ireland. Meath OCMA 9802
 NOTE: UNAUTHORISED REPRODUCTION OF THIS MAP INFRINGES STATE COPYRIGHT.
 Scales on this map are at least +/- 3% of stated Scale.



No. 37

MEATH COUNTY COUNCIL
MAPPING O.S. Sheet No. 37
Record of Protected Structures

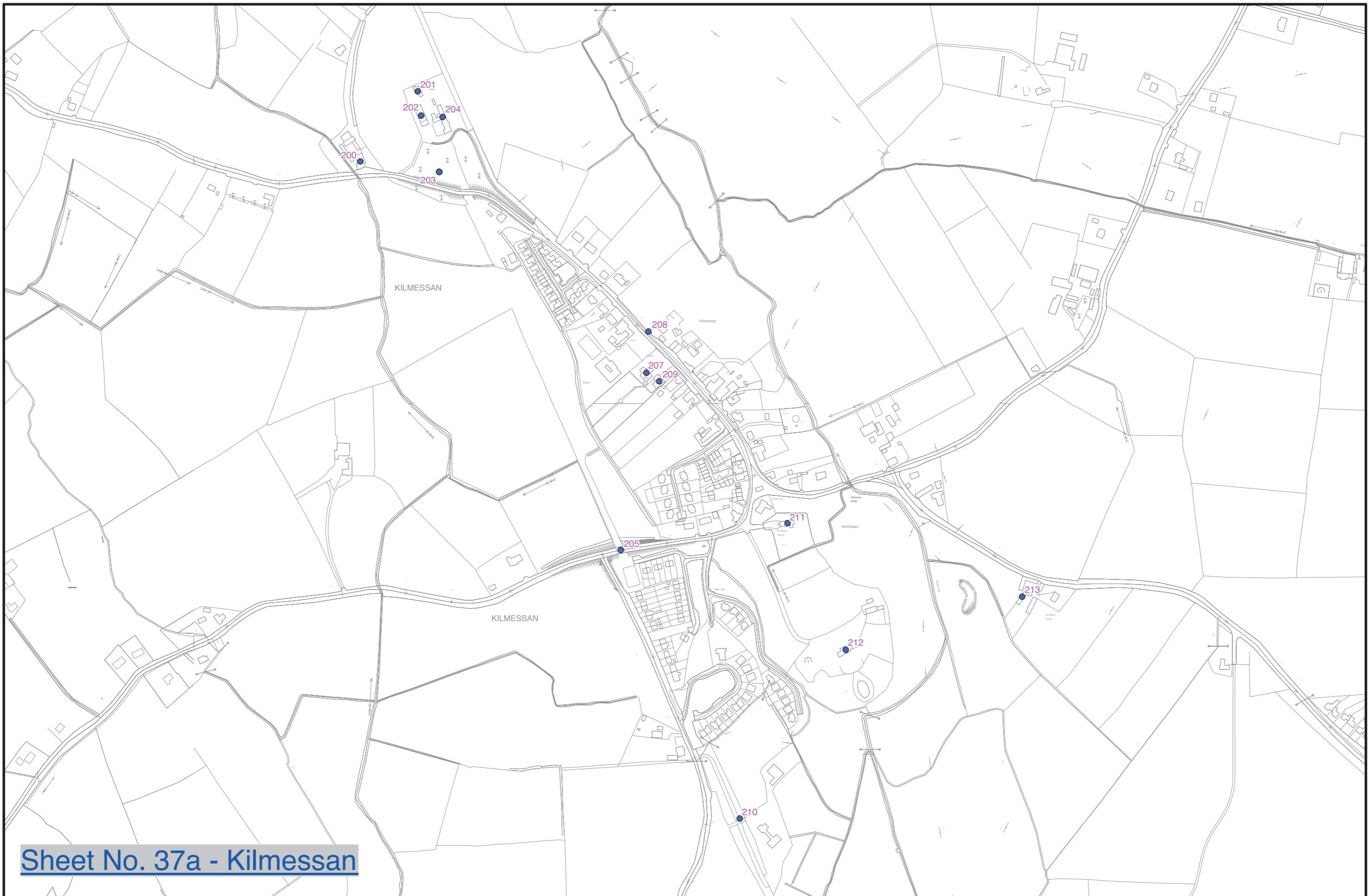
Mapinfo File:
 Q:\A_Planning\wor

Scale - N.T.S.
 When Printing to:
 A3 Landscape

Produced By: Checked By:

COUNTY PLAN 2007 - 2013
Record of Protected Structures
 ● Protected Structures

Tel: (046) 9021581
 Fax: (046) 9021463
 e-mail: planning@meathcoco.ie



Sheet No. 37a - Kilmessan



Planning Department
 Meath County Council
 County Hall,
 Railway Street
 Navan, Co. Meath

Note: Details shown on this map is for information purposes only. Further details on any item should be clarified with Meath County Council.
 This map has been produced by Meath County Council with available Local Authority and Ordnance Survey base data.
 © Ordnance Survey Ireland & Government of Ireland, Meath CCMA 9802
 NOTE - UNAUTHORISED REPRODUCTION
 OF THIS MAP INFRINGES STATE COPYRIGHT.
 Scales on this map are at least +/- 3% of stated Scale.



No. 37a

MEATH COUNTY COUNCIL
MAPPING O.S. Sheet No. 37a
Record of Protected Structures

Mapinfo File:
 Q:\A_Planning\w.r

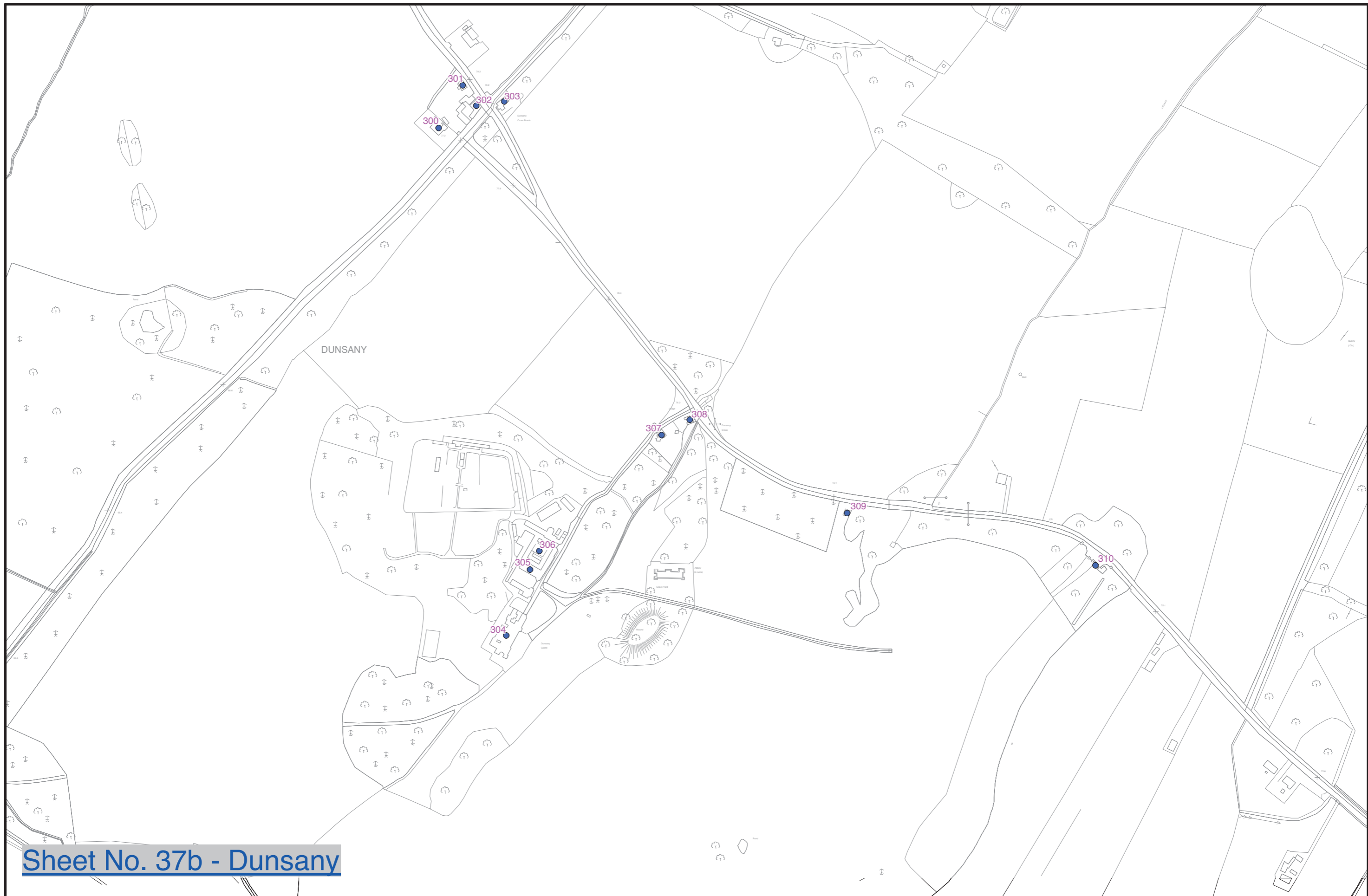
Scale - N.T.S.
 When Printing to:
 A3 Landscape

Produced By: Checked By:

COUNTY PLAN 2007 - 2013
Record of Protected Structures

● Protected Structures

Tel: (046) 9021581
 Fax: (046) 9021463
 e-mail: planning@meathcoco.ie



Sheet No. 37b - Dunsany



Planning Department
 Meath County Council
 County Hall,
 Railway Street
 Navan, Co. Meath

Note: Details shown on this map is for information purposes only. Further details on any item should be clarified with Meath County Council.
 This map has been produced by Meath County Council with available Local Authority and Ordnance Survey base data.
 © Ordnance Survey Ireland & Government of Ireland. Meath CCMA 9802
 NOTE - UNAUTHORISED REPRODUCTION OF THIS MAP INFRINGES STATE COPYRIGHT.
 Scales on this map are at least +/- 3% of stated Scale.



No. 37b

MEATH COUNTY COUNCIL
MAPPING O.S. Sheet No. 37b
Record of Protected Structures

Mapinfo File:
 Q:\A_Planning\w\or

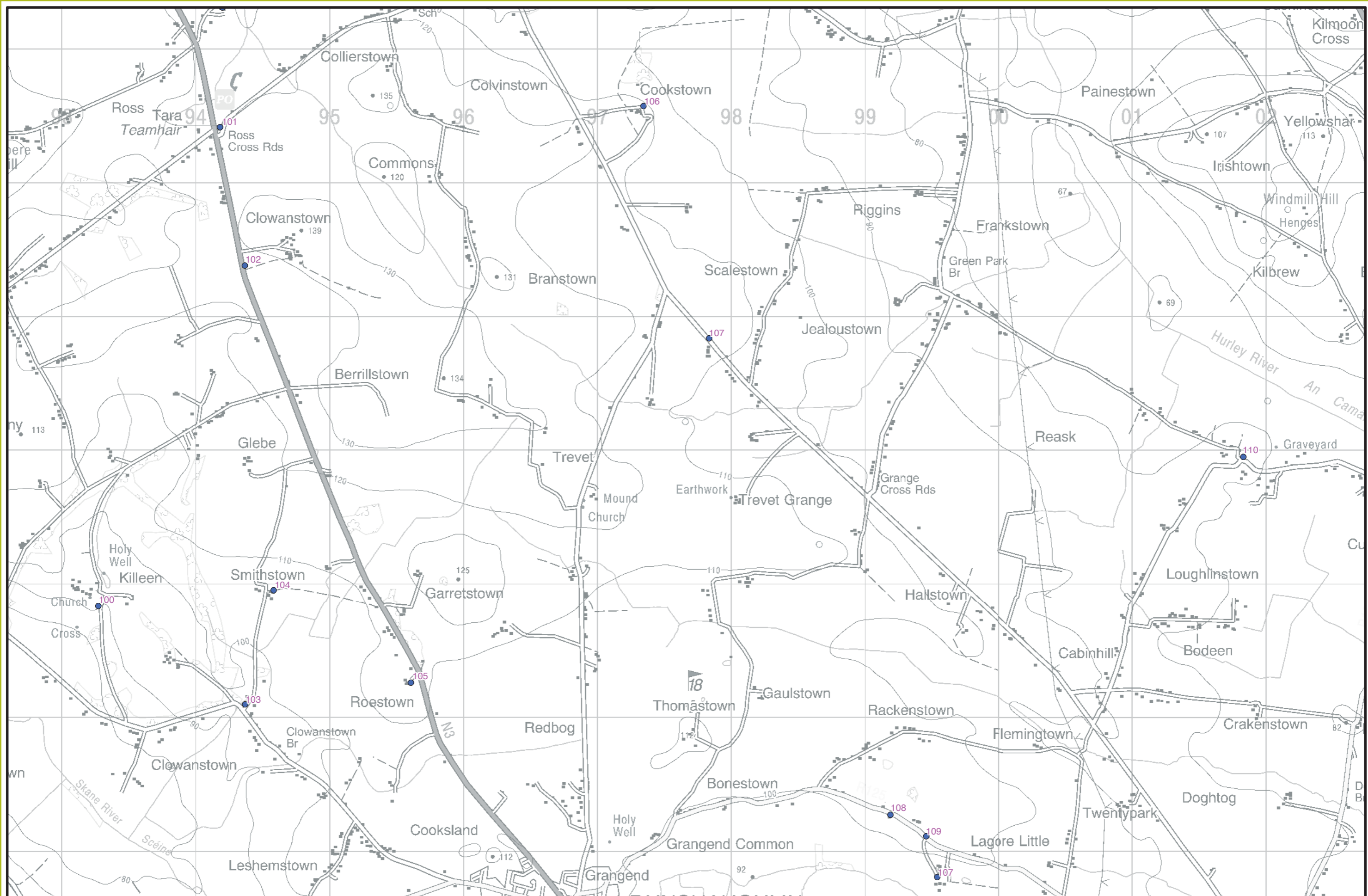
Scale - N.T.S.
 When Printing to:
 A3 Landscape


Produced By: Checked By:

COUNTY PLAN 2007 - 2013
Record of Protected Structures

● Protected Structures

Tel: (046) 9021581
 Fax: (046) 9021463
 e-mail: planning@meathcoco.ie




 Planning Department
 Meath County Council
 County Hall,
 Railway Street
 Navan, Co. Meath

Note: Details shown on this map is for information purposes only. Further details on any item should be clarified with Meath County Council. This map has been produced by Meath County Council with available Local Authority and Ordnance Survey base data.
 © Ordnance Survey Ireland & Government of Ireland, Meath CCMA 9802
 NOTE - UNAUTHORISED REPRODUCTION OF THIS MAP INFRINGES STATE COPYRIGHT.
 Scales on this map are at least +/- 3% of stated Scale.



No. 38

MEATH COUNTY COUNCIL
MAPPING O.S. Sheet No. 38
Record of Protected Structures

Mapinfo File:
 O:\A_Planning\w.r

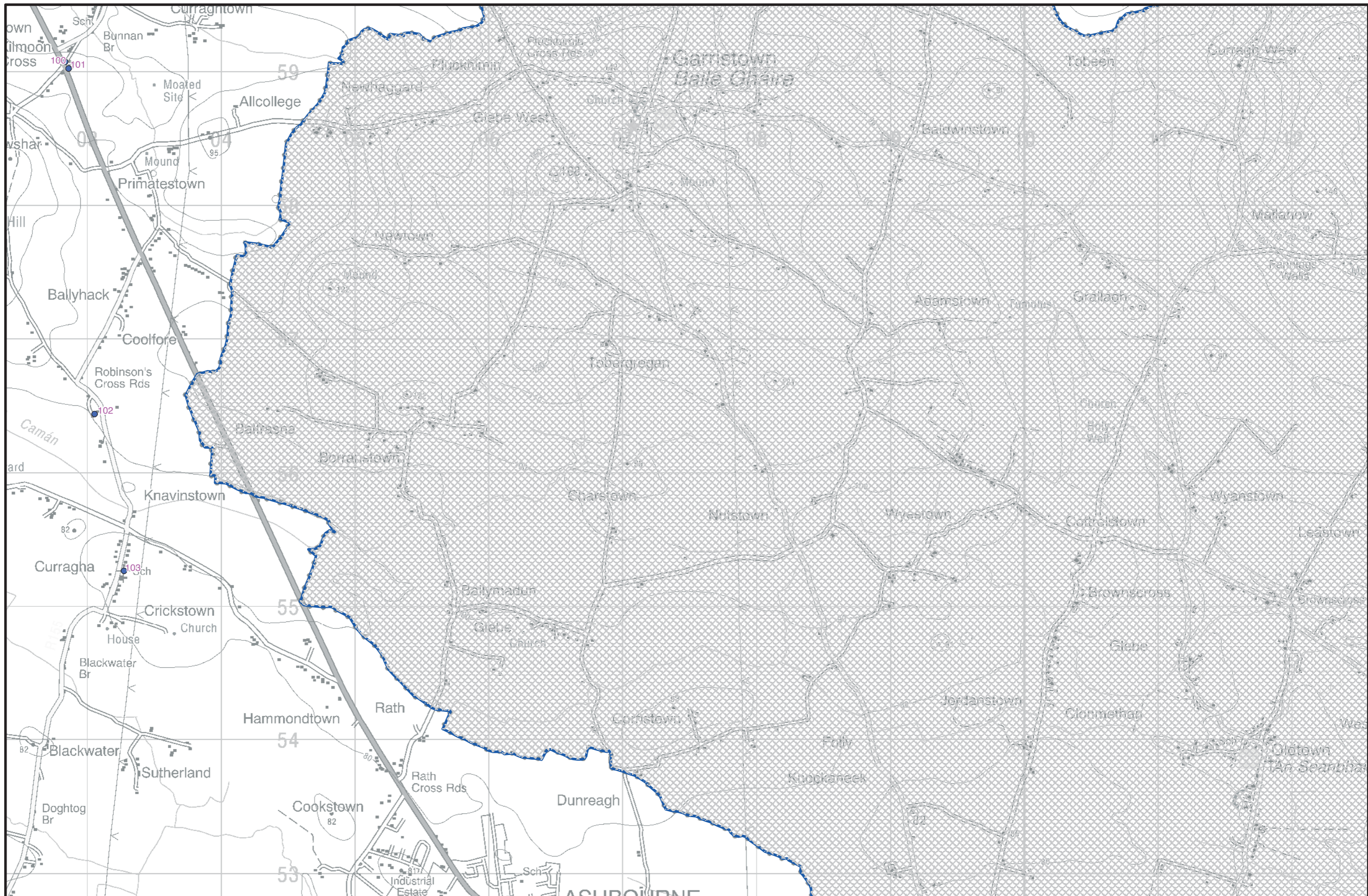
Scale - N.T.S.
 When Printing to:
 A3 Landscape

Produced By: Checked By:

COUNTY PLAN 2007 - 2013
Record of Protected Structures

Protected Structures

Tel: (046) 9021581
 Fax: (046) 9021463
 e-mail: planning@meathcoco.ie



Planning Department
 Meath County Council
 County Hall,
 Railway Street
 Navan, Co. Meath

Note: Details shown on this map is for information purposes only. Further details on any item should be clarified with Meath County Council. This map has been produced by Meath County Council with available Local Authority and Ordnance Survey base data.
 © Ordnance Survey Ireland & Government of Ireland. Meath CCMA 9802
 NOTE: UNAUTHORISED REPRODUCTION OF THIS MAP INFRINGES STATE COPYRIGHT.
 Scales on this map are at least +/- 3% of stated Scale.



No. 39

MEATH COUNTY COUNCIL
MAPPING O.S. Sheet No. 39
Record of Protected Structures

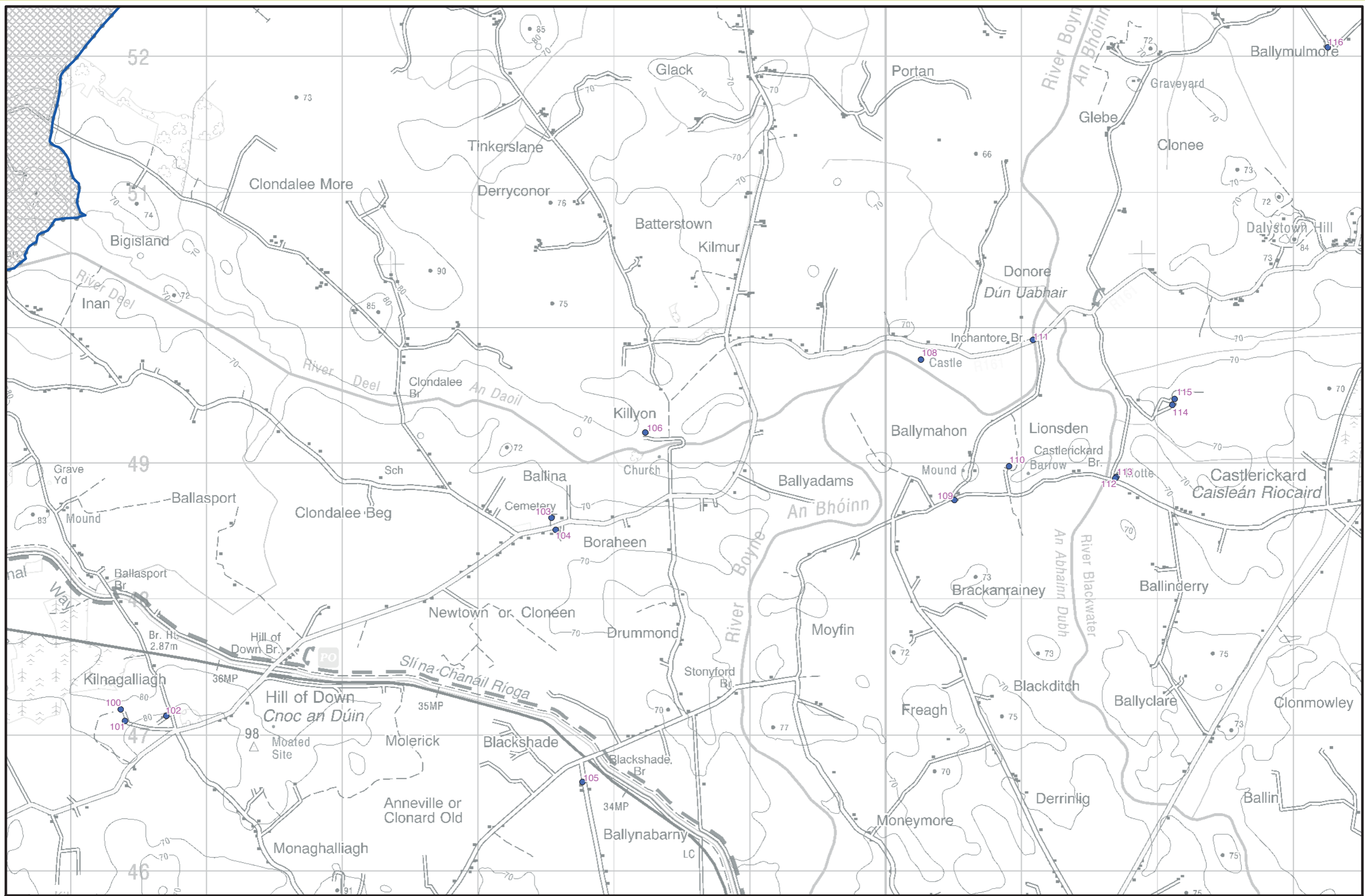
Mapinfo File:
 Q:\A_Planning\w.r

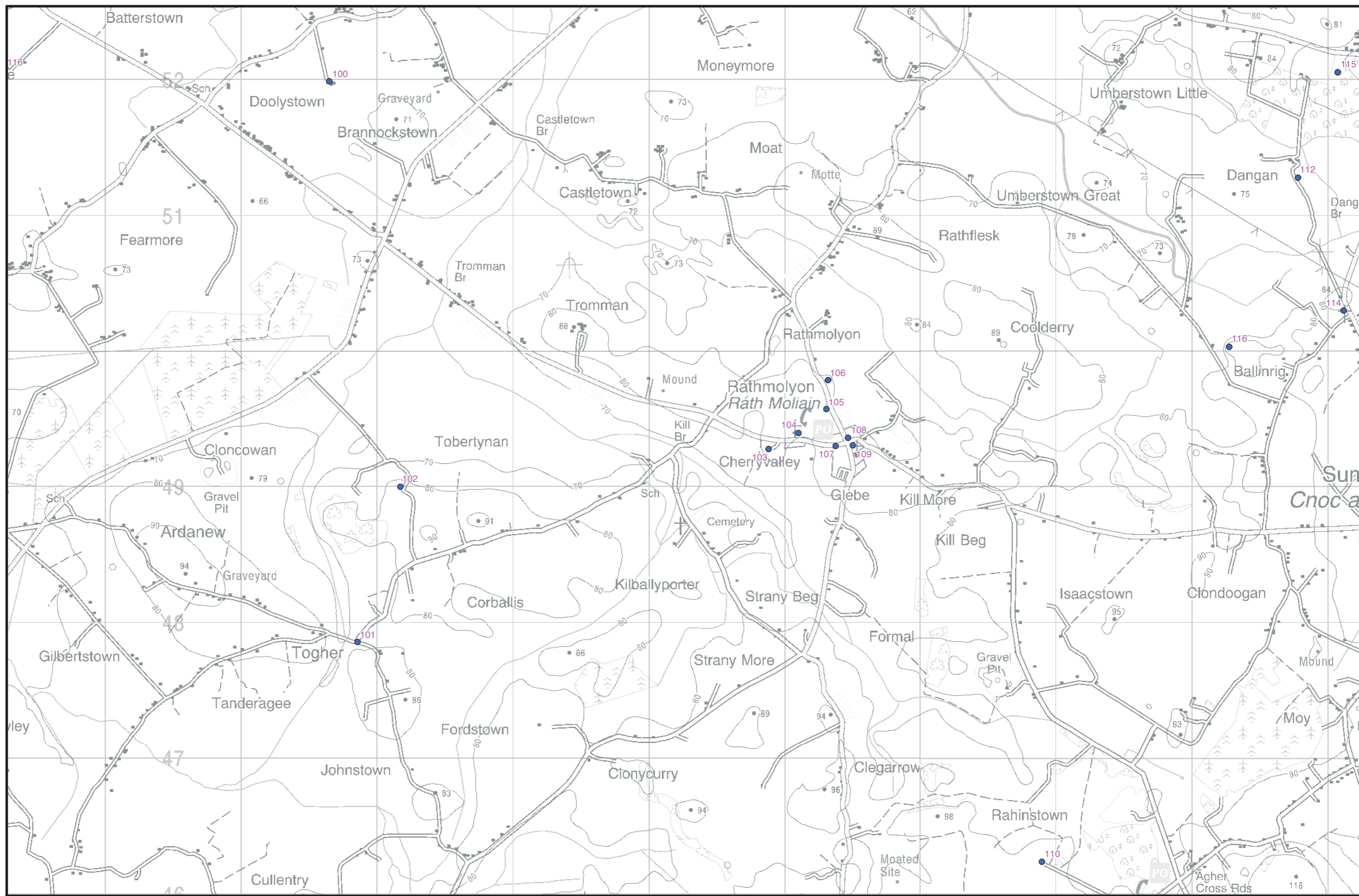
Scale - N.T.S.
 When Printing to:
 A3 Landscape

Produced By: Checked By:

COUNTY PLAN 2007 - 2013
Record of Protected Structures
 ● Protected Structures

Tel: (046) 9021581
 Fax: (046) 9021463
 e-mail: planning@meathcoco.ie





Planning Department
 Meath County Council
 County Hall,
 Railway Street
 Navan, Co. Meath

Note: Details shown on this map is for information purposes only. Further details on any item should be clarified with Meath County Council. This map has been produced by Meath County Council with available Local Authority and Ordnance Survey base data.
 © Ordnance Survey Ireland & Government of Ireland, Meath CCMA 9802
 NOTE - UNAUTHORISED REPRODUCTION OF THIS MAP INFRINGES STATE COPYRIGHT.
 Scales on this map are at least +/- 2% of stated Scale.



No. 42

MEATH COUNTY COUNCIL
MAPPING O.S. Sheet No. 42
Record of Protected Structures

Mapinfo File:
 O:\A_Planning\w

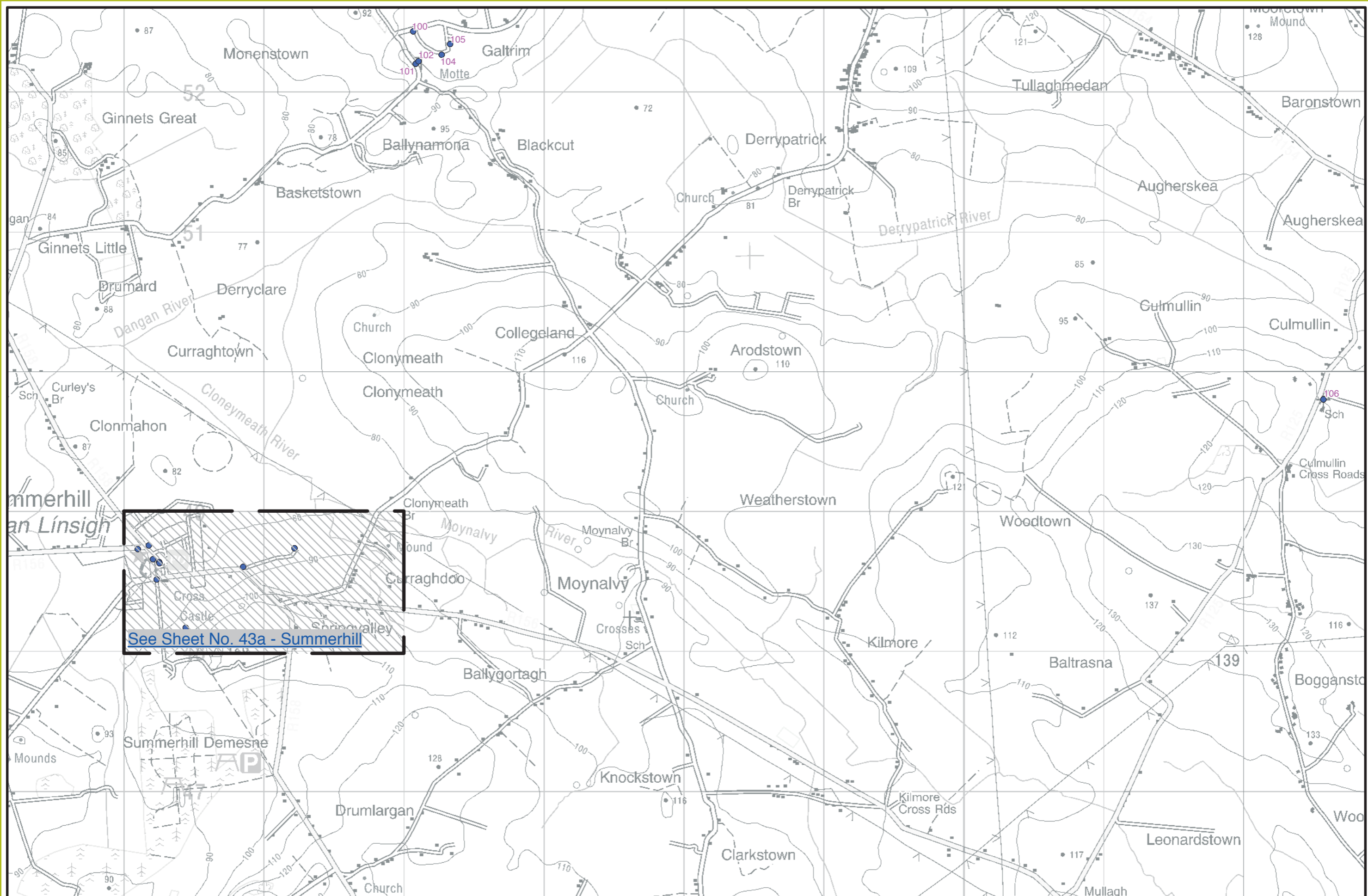
Produced By: Checked By:

Scale - N.T.S.
 When Printing:
 A3 Landscape

COUNTY PLAN 2007 - 2013
Record of Protected Structures

● Protected Structures

Tel: (046) 9021581
 Fax: (046) 9021463
 e-mail: planning@meathcoco.ie



See Sheet No. 43a - Summerhill



Planning Department
Meath County Council
County Hall,
Railway Street
Navan, Co. Meath

Note: Details shown on this map is for information purposes only. Further details on any item should be clarified with Meath County Council. This map has been produced by Meath County Council with available Local Authority and Ordnance Survey base data.
© Ordnance Survey Ireland & Government of Ireland, Meath CCMA 9802
NOTE - UNAUTHORISED REPRODUCTION OF THIS MAP INFRINGES STATE COPYRIGHT.
Scales on this map are at least +/- 3% of stated Scale.



No. 43

MEATH COUNTY COUNCIL
MAPPING O.S. Sheet No. 43
Record of Protected Structures

Mapinfo File:
Q:\A_Planning\w.r

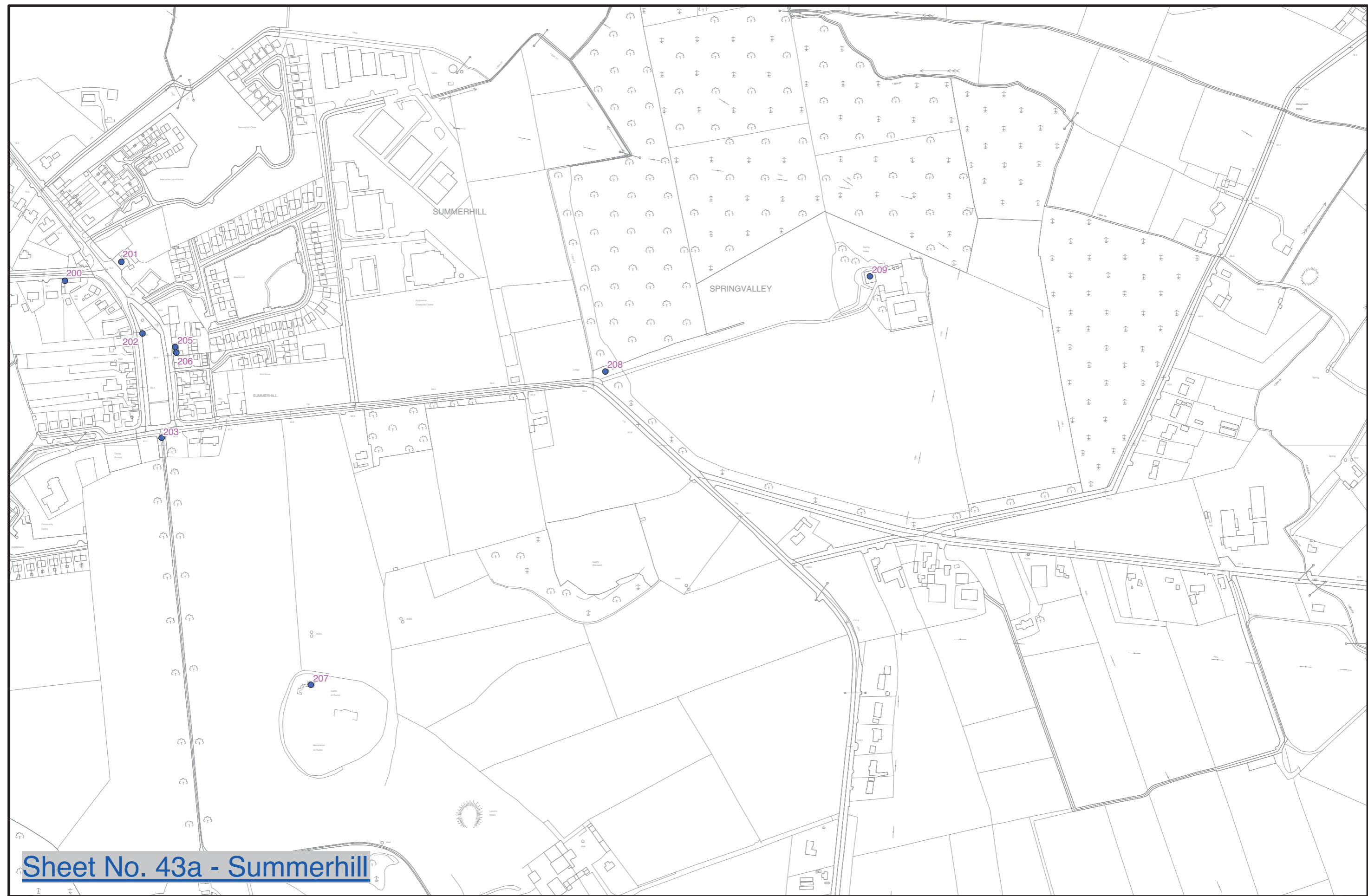
Scale - N.T.S.
When Printing to:
A3 Landscape

Produced By: [] Checked By:

COUNTY PLAN 2007 - 2013
Record of Protected Structures

● Protected Structures

Tel: (046) 9021581
Fax: (046) 9021463
e-mail: planning@meathcoco.ie



Sheet No. 43a - Summerhill



Planning Department
 Meath County Council
 County Hall,
 Railway Street
 Navan, Co. Meath

Note: Details shown on this map is for information purposes only. Further details on any item should be clarified with Meath County Council. This map has been produced by Meath County Council with available Local Authority and Ordnance Survey base data.
 © Ordnance Survey Ireland & Government of Ireland, Meath CCMA 9802
 NOTE - UNAUTHORISED REPRODUCTION OF THIS MAP INFRINGES STATE COPYRIGHT.
 Scales on this map are at least 1:3% of stated Scale.



No. 43a

MEATH COUNTY COUNCIL
MAPPING O.S. Sheet No. 43a
Record of Protected Structures

Mapinfo File:
 Q:\A_Planning\wor

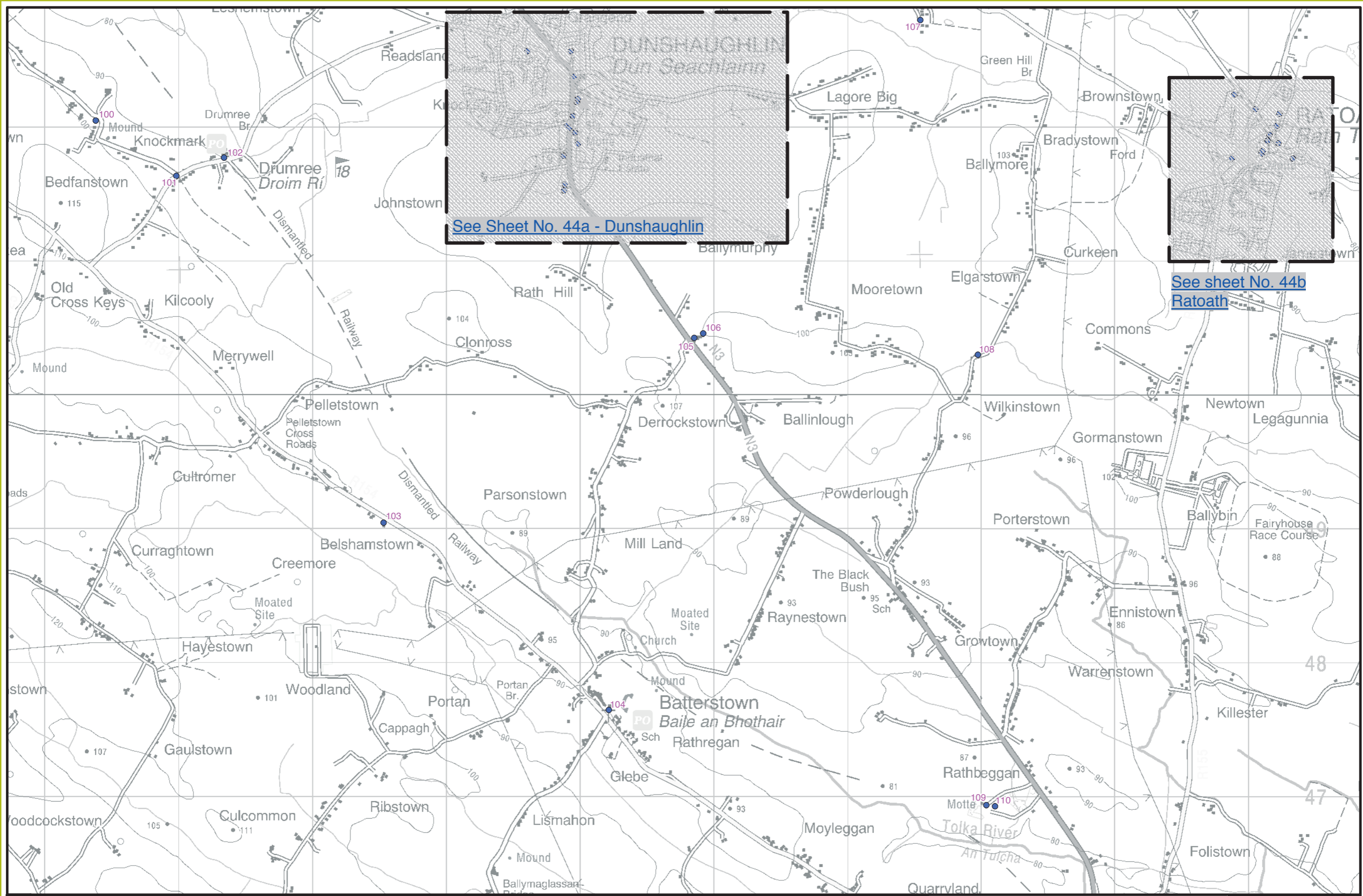
Scale - N.T.S.
 When Printing to:
 A3 Landscape


Produced By: Checked By:

COUNTY PLAN 2007 - 2013
Record of Protected Structures

● Protected Structures

Tel: (046) 9021581
 Fax: (046) 9021463
 e-mail: planning@meathcoco.ie




 Planning Department
 Meath County Council
 County Hall,
 Railway Street
 Navan, Co. Meath

Note: Details shown on this map is for information purposes only. Further details on any item should be clarified with Meath County Council. This map has been produced by Meath County Council with available Local Authority and Ordnance Survey base data.
 © Ordnance Survey Ireland & Government of Ireland, Meath CCMA 9802
 NOTE - UNAUTHORISED REPRODUCTION OF THIS MAP INFRINGES STATE COPYRIGHT.
 Scales on this map are at least +/- 3% of stated Scale.



No. 44

MEATH COUNTY COUNCIL
MAPPING O.S. Sheet No. 44
Record of Protected Structures

Mapinfo File:
O:\A_Planning\w.r

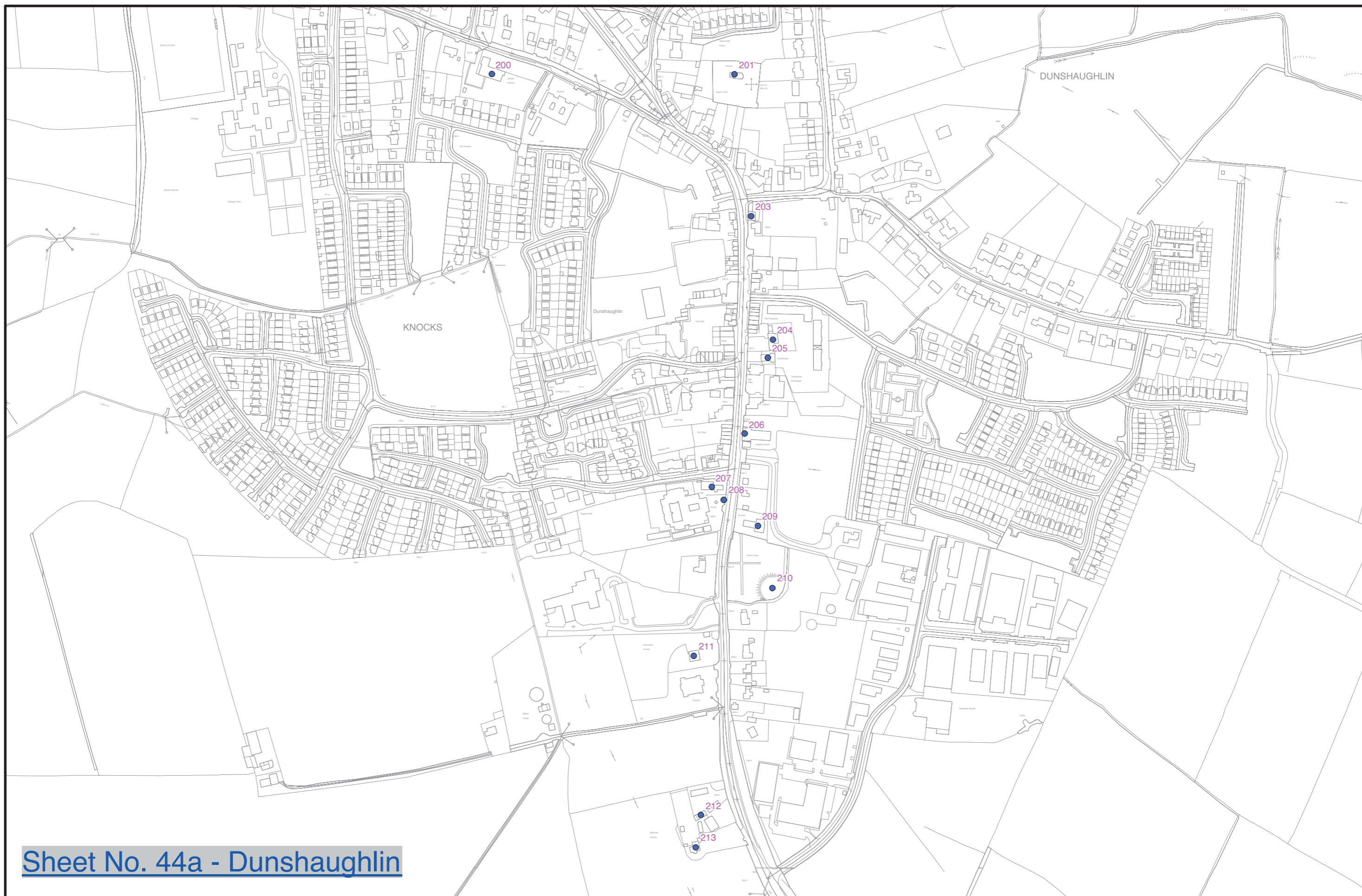
Scale - N.T.S.
When Printing to:
 A3 Landscape

Produced By: Checked By:

COUNTY PLAN 2007 - 2013
Record of Protected Structures

Protected Structures

Tel: (046) 9021581
 Fax: (046) 9021463
 e-mail: planning@meathcoco.ie



Sheet No. 44a - Dunshaughlin



Planning Department
 Meath County Council
 County Hall,
 Railway Street
 Navan, Co. Meath

Note: Details shown on this map is for information purposes only. Further details on any item should be clarified with Meath County Council. This map has been produced by Meath County Council with available Local Authority and Ordnance Survey base data.
 © Ordnance Survey Ireland & Government of Ireland, Meath CCMA 9802
 NOTE - UNAUTHORISED REPRODUCTION OF THIS MAP INFRINGES STATE COPYRIGHT.
 Scales on this map are at least +/- 3% of stated Scale.



No. 44a

MEATH COUNTY COUNCIL
MAPPING O.S. Sheet No. 44a
Record of Protected Structures

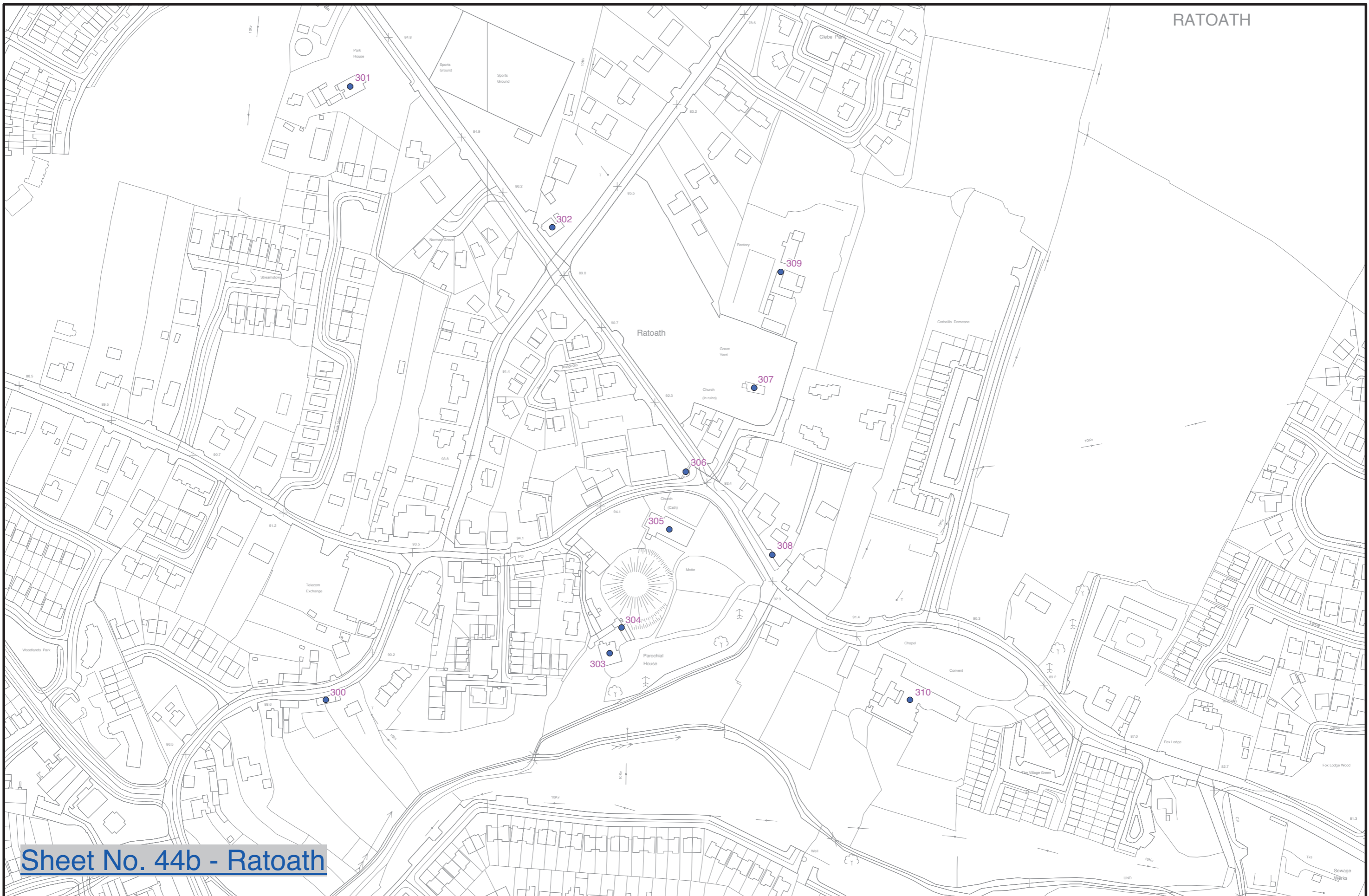
Mapinfo File:
 O:\A_Planning\w\or

Scale - N.T.S.
 When Printing to:
 A3 Landscape


Produced By: Checked By:

COUNTY PLAN 2007 - 2013
Record of Protected Structures
 ● Protected Structures

Tel: (046) 9021581
 Fax: (046) 9021463
 e-mail: planning@meathcoco.ie



Sheet No. 44b - Ratoath


 Planning Department
 Meath County Council
 County Hall,
 Railway Street
 Navan, Co. Meath

Note: Details shown on this map is for information purposes only. Further details on any item should be clarified with Meath County Council. This map has been produced by Meath County Council with available Local Authority and Ordnance Survey base data.
 © Ordnance Survey Ireland & Government of Ireland, Meath CCMA 9802
 NOTE - UNAUTHORISED REPRODUCTION
 OF THIS MAP INFRINGES STATE COPYRIGHT.
 Scales on this map are at least +/- 3% of stated Scale.



No. 44b

MEATH COUNTY COUNCIL
MAPPING O.S. Sheet No. 44b
Record of Protected Structures

Mapinfo File:
 Q:\A_Planning\w.r

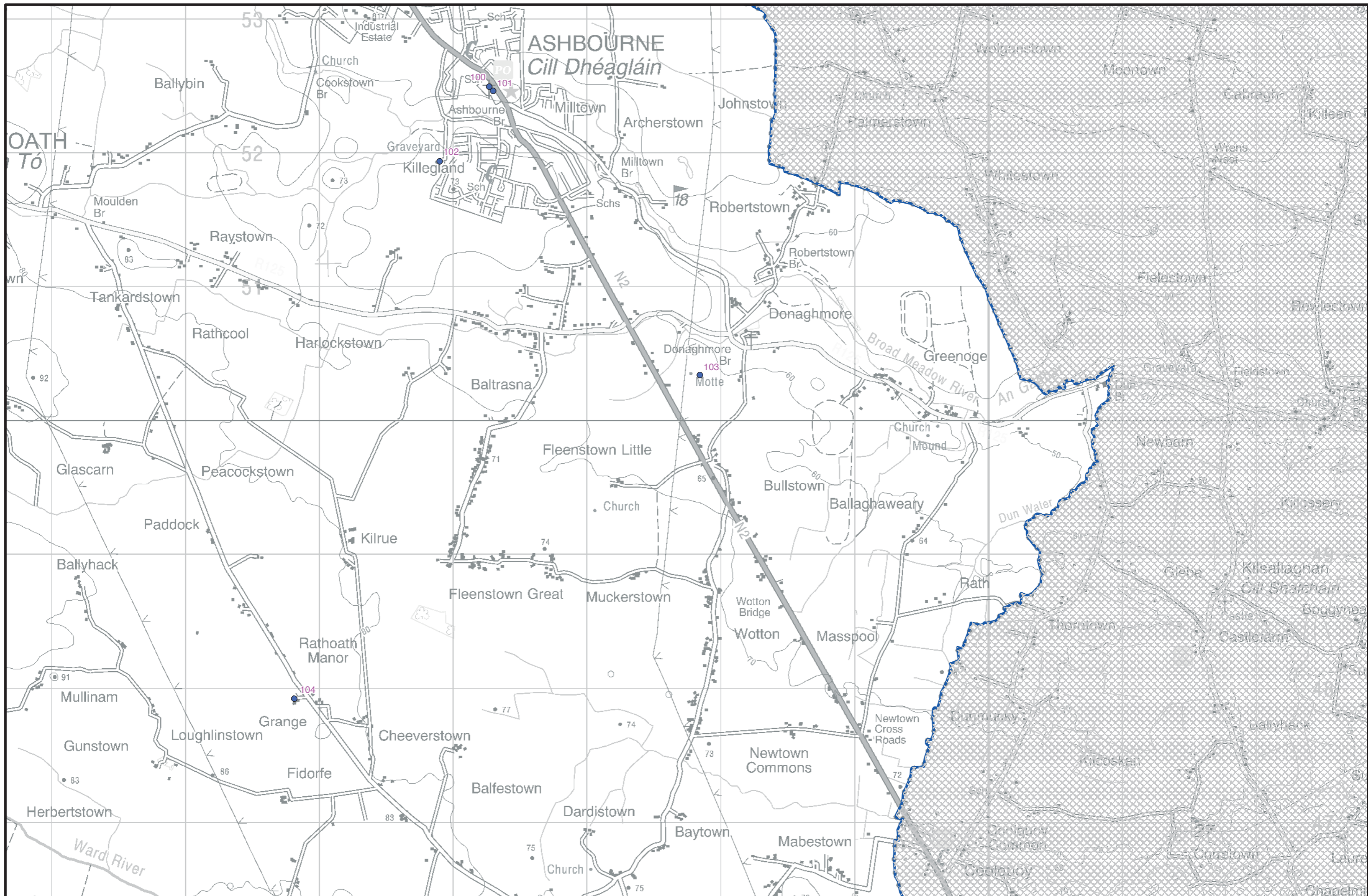
Scale - N.T.S.
 When Printing to:
 A3 Landscape

Produced By: [] Checked By:

COUNTY PLAN 2007 - 2013
Record of Protected Structures

● Protected Structures

Tel: (046) 9021581
 Fax: (046) 9021463
 e-mail: planning@meathcoco.ie



Planning Department
 Meath County Council
 County Hall,
 Railway Street
 Navan, Co. Meath

Note: Details shown on this map are for information purposes only. Further details on any item should be clarified with Meath County Council. This map has been produced by Meath County Council with available Local Authority and Ordnance Survey base data.
 © Ordnance Survey Ireland & Government of Ireland. Meath OCMA 9802
 NOTE: UNAUTHORISED REPRODUCTION OF THIS MAP INFRINGES STATE COPYRIGHT.
 Scales on this map are at least +/- 3% of stated Scale.



No. 45

MEATH COUNTY COUNCIL
MAPPING O.S. Sheet No. 45
Record of Protected Structures

Mapinfo File:
 Q:\A_Planning\w

Q:\A_Planning\w

Scale - N.T.S.

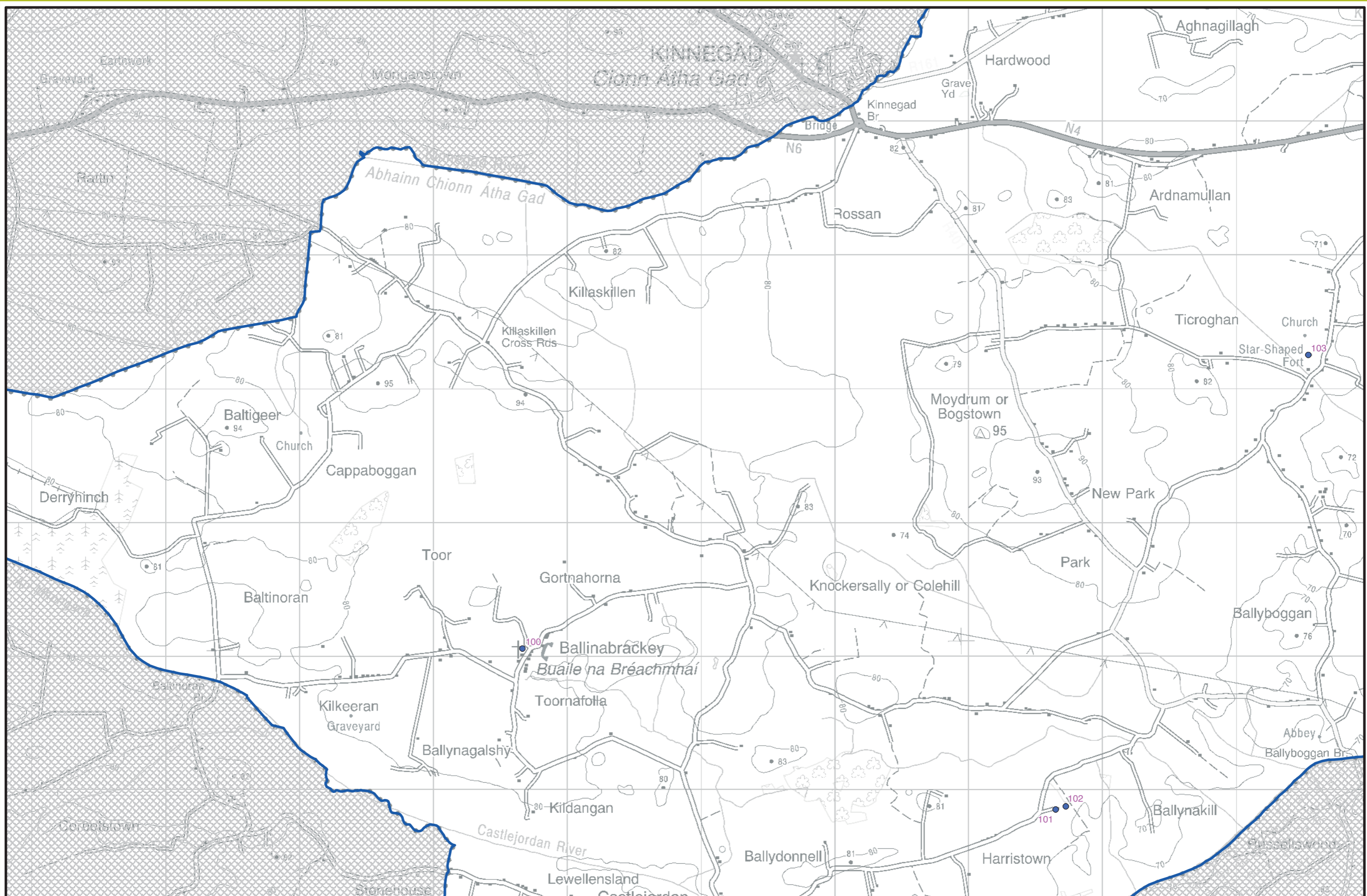
When Printing to:
 A3 Landscape

Produced By: Checked By:

COUNTY PLAN 2007 - 2013
Record of Protected Structures

● Protected Structures

Tel: (046) 9021581
 Fax: (046) 9021463
 e-mail: planning@meathcoco.ie




 Planning Department
 Meath County Council
 County Hall,
 Railway Street
 Navan, Co. Meath

Note: Details shown on this map is for information purposes only. Further details on any item should be clarified with Meath County Council. This map has been produced by Meath County Council with available Local Authority and Ordnance Survey base data.
 © Ordnance Survey Ireland & Government of Ireland, Meath CCMA 9802
 NOTE - UNAUTHORISED REPRODUCTION OF THIS MAP INFRINGES STATE COPYRIGHT.
 Scales on this map are at least +/- 3% of stated Scale.



No. 46

MEATH COUNTY COUNCIL
MAPPING O.S. Sheet No. 46
Record of Protected Structures

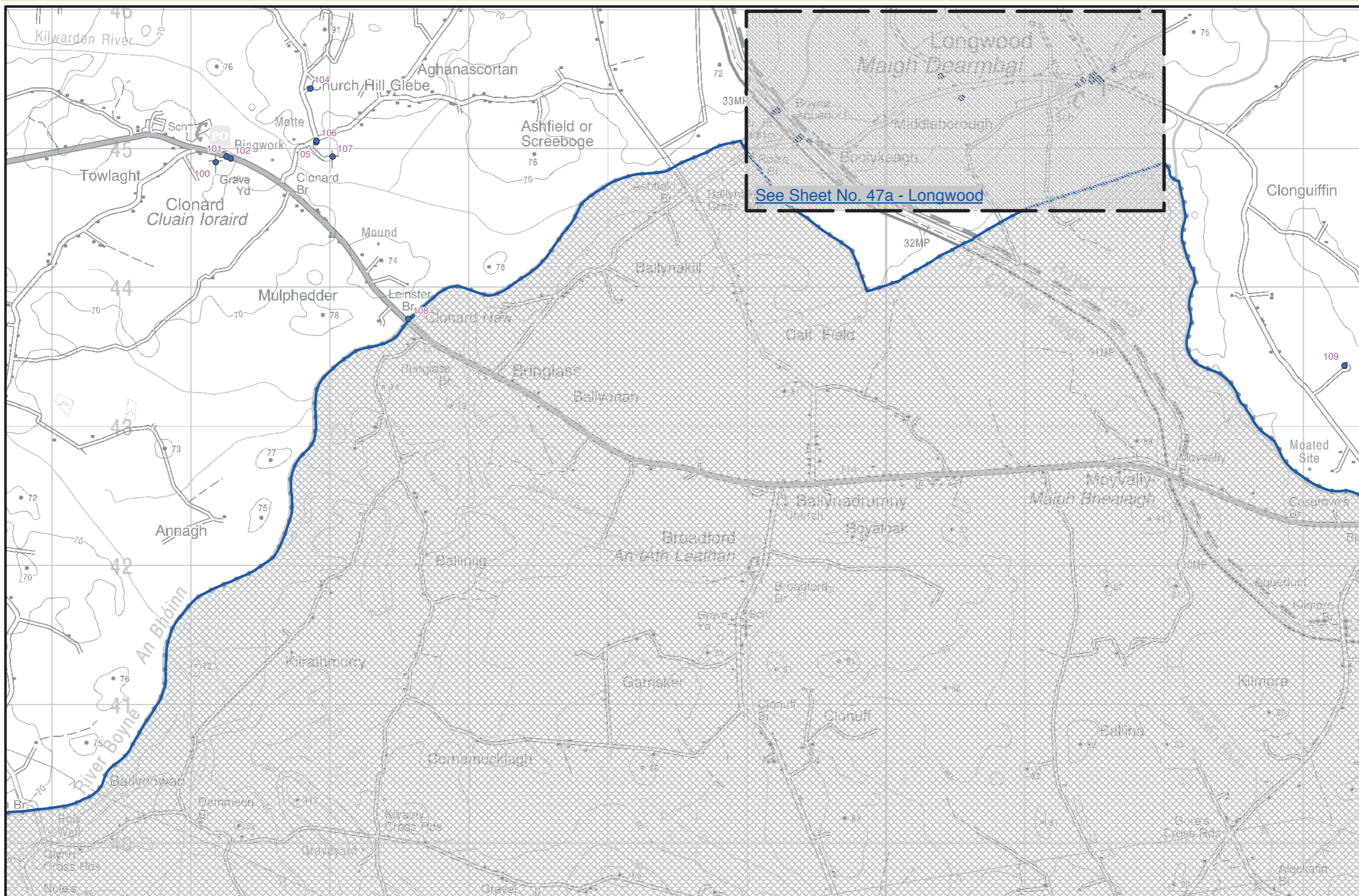
Mapinfo File:
 O:\A_Planning\w.r

Scale - N.T.S.
 When Printing to:
 A3 Landscape

Produced By: Checked By:

COUNTY PLAN 2007 - 2013
Record of Protected Structures
 ● Protected Structures

Tel: (046) 9021581
 Fax: (046) 9021463
 e-mail: planning@meathcoco.ie



See Sheet No. 47a - Longwood



Planning Department
Meath County Council
County Hall,
Railway Street
Navan, Co. Meath

Note: Details shown on this map is for information purposes only. Further details on any item should be clarified with Meath County Council. This map has been produced by Meath County Council with available Local Authority and Ordnance Survey base data.
© Ordnance Survey Ireland & Government of Ireland. Meath OCMA 9802
NOTE: UNAUTHORISED REPRODUCTION OF THIS MAP INFRINGES STATE COPYRIGHT.
Scales on this map are at least +/- 3% of stated Scale.



No. 47

MEATH COUNTY COUNCIL
MAPPING O.S. Sheet No. 47
Record of Protected Structures

Mapinfo File:
Q:\A_Planning\w

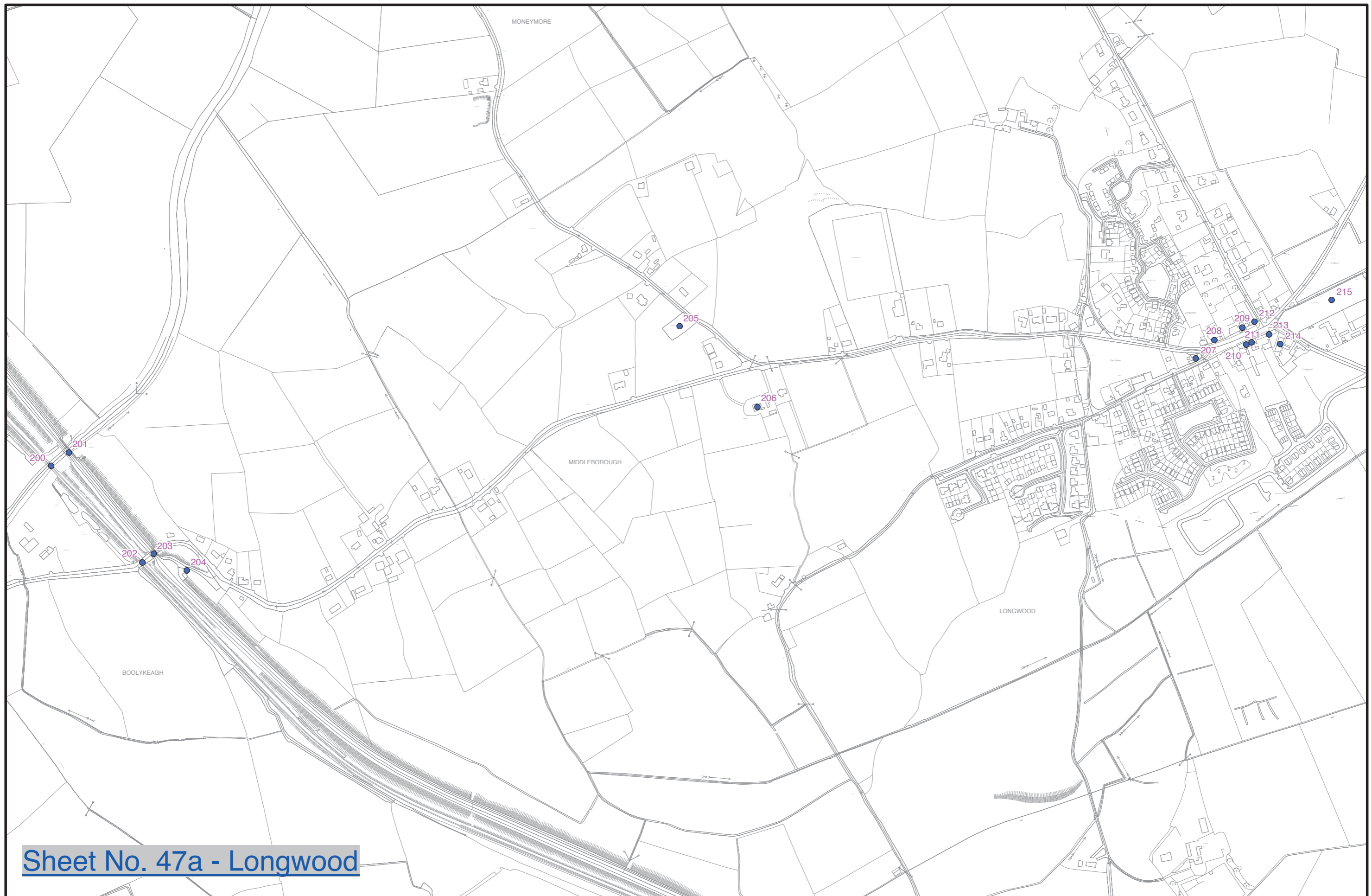
Scale - N.T.S.
When Printing to:
A3 Landscape

Produced By: Checked By:

COUNTY PLAN 2007 - 2013
Record of Protected Structures

● Protected Structures

Tel: (046) 9021581
Fax: (046) 9021463
e-mail: planning@meathcoco.ie



Sheet No. 47a - Longwood



Planning Department
 Meath County Council
 County Hall,
 Railway Street
 Navan, Co. Meath

Note: Details shown on this map is for information purpose only. Further details on any item should be clarified with Meath County Council. This map has been produced by Meath County Council with available Local Authority and Ordnance Survey base data.
 © Ordnance Survey Ireland & Government of Ireland, Meath CCMA 9802
 NOTE - UNAUTHORISED REPRODUCTION OF THIS MAP INFRINGES STATE COPYRIGHT.
 Scales on this map are at least +/- 3% of stated Scale.



No. 47a

MEATH COUNTY COUNCIL
MAPPING O.S. Sheet No. 47a
Record of Protected Structures

Mapinfo File:
 Q:\A_Planning\w

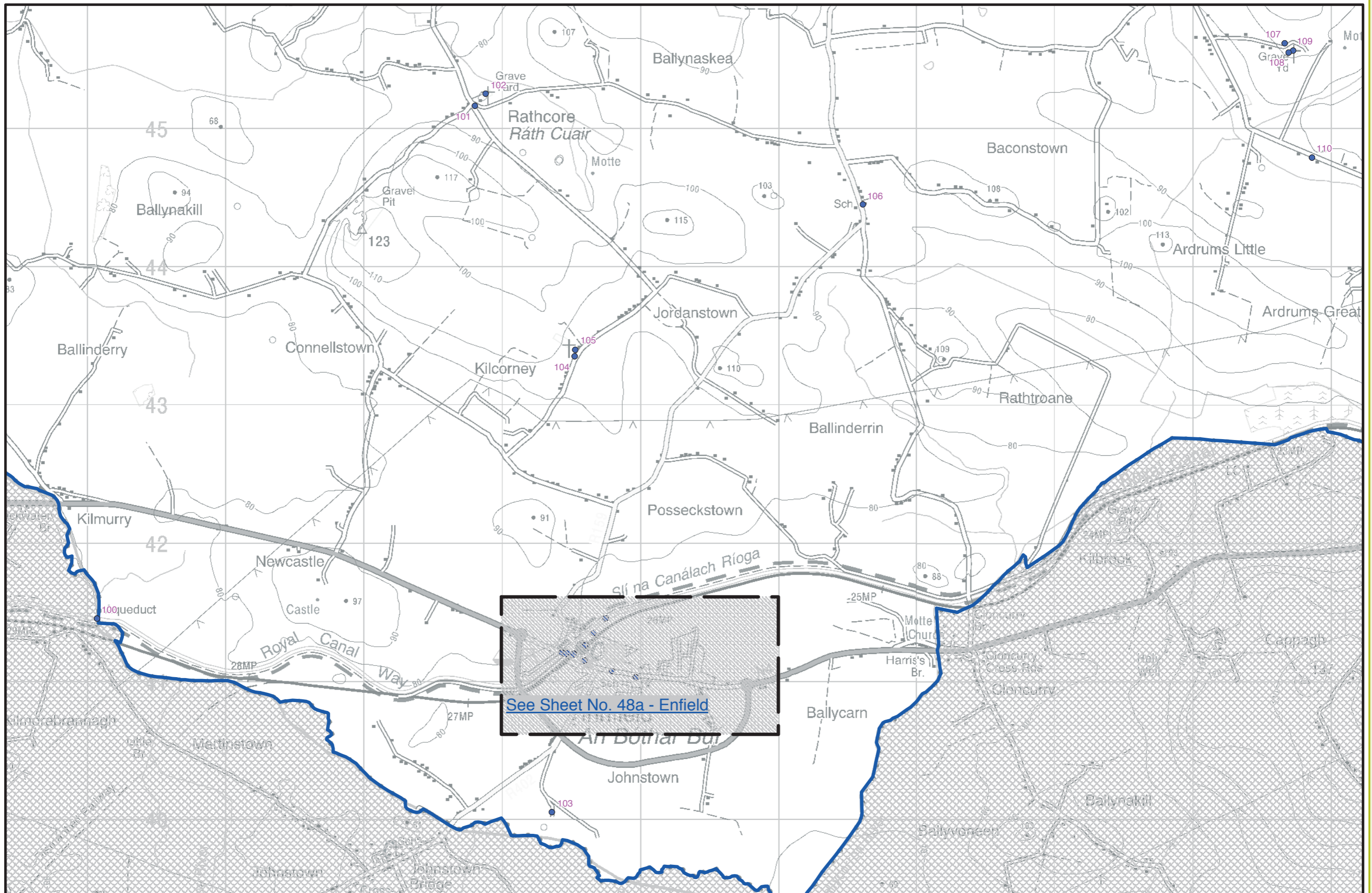
Scale - N.T.S.
 When Printing to:
 A3 Landscape

Produced By: Checked By:

COUNTY PLAN 2007 - 2013
Record of Protected Structures

● Protected Structures

Tel: (046) 9021581
 Fax: (046) 9021463
 e-mail: planning@meathcoco.ie



See Sheet No. 48a - Enfield



Planning Department
Meath County Council
County Hall,
Railway Street
Navan, Co. Meath

Note: Details shown on this map is for information purposes only. Further details on any item should be clarified with Meath County Council. This map has been produced by Meath County Council with available Local Authority and Ordnance Survey base data.
© Ordnance Survey Ireland & Government of Ireland. Meath OCMA 9802
NOTE: UNAUTHORISED REPRODUCTION OF THIS MAP INFRINGES STATE COPYRIGHT.
Scales on this map are at least +/- 3% of stated Scale.



No. 48

MEATH COUNTY COUNCIL
MAPPING O.S. Sheet No. 48
Record of Protected Structures

Mapinfo File:
Q:\A_Planning\w

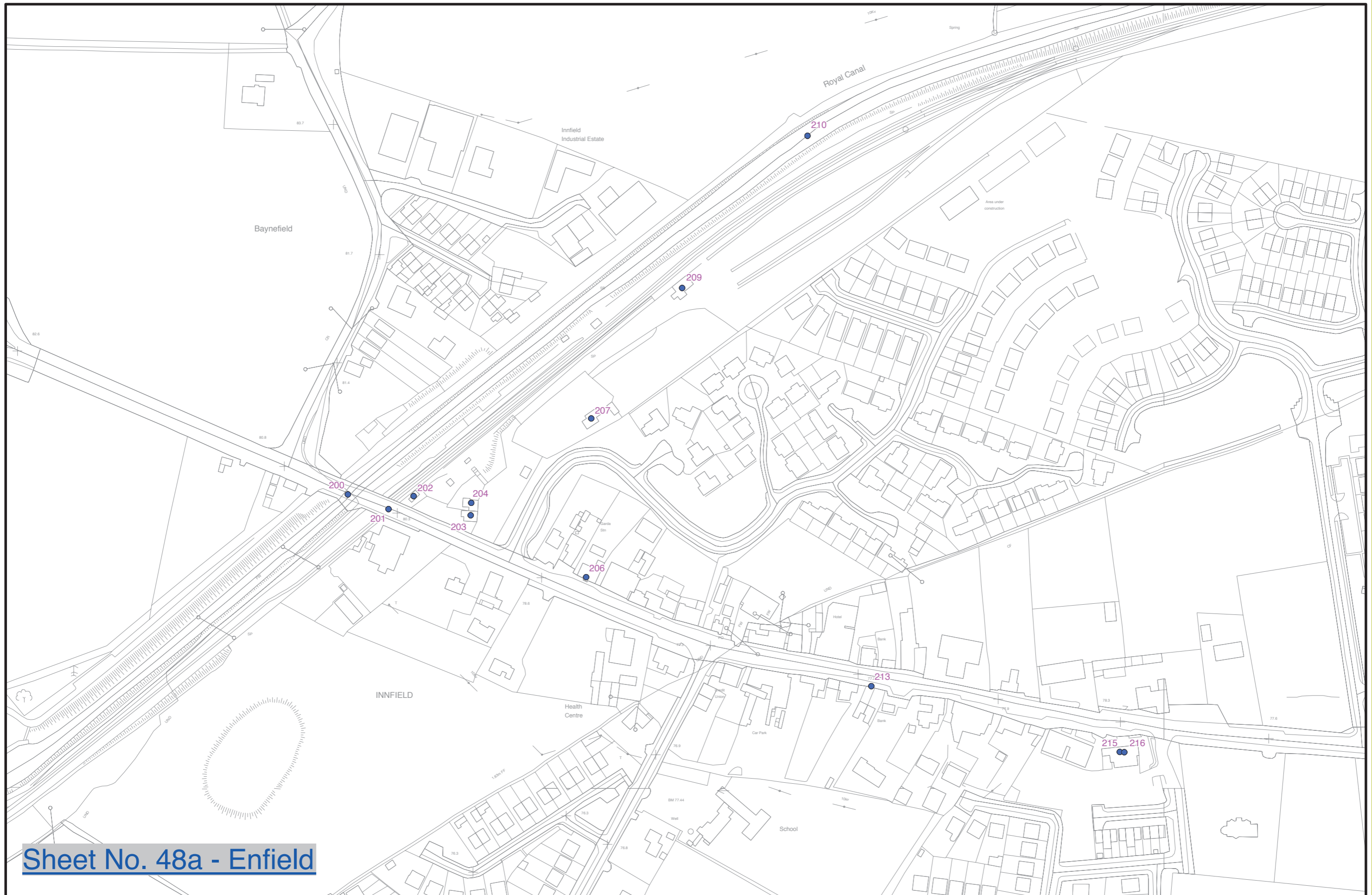
Produced By: Checked By:

Scale - N.T.S.
When Printing to:
A3 Landscape

COUNTY PLAN 2007 - 2013
Record of Protected Structures

● Protected Structures

Tel: (046) 9021581
Fax: (046) 9021463
e-mail: planning@meathcoco.ie



Sheet No. 48a - Enfield



Planning Department
 Meath County Council
 County Hall,
 Railway Street
 Navan, Co. Meath

Note: Details shown on this map is for information purposes only. Further details on any item should be clarified with Meath County Council. This map has been produced by Meath County Council with available Local Authority and Ordnance Survey base data.
 © Ordnance Survey Ireland & Government of Ireland, Meath CCMA 9802
 NOTE - UNAUTHORISED REPRODUCTION OF THIS MAP INFRINGES STATE COPYRIGHT.
 Scales on this map are at least +/- 3% of stated Scale.



No. 48a

MEATH COUNTY COUNCIL
MAPPING O.S. Sheet No. 48a
Record of Protected Structures

Mapinfo File:
 Q:\A_Planning\w.r

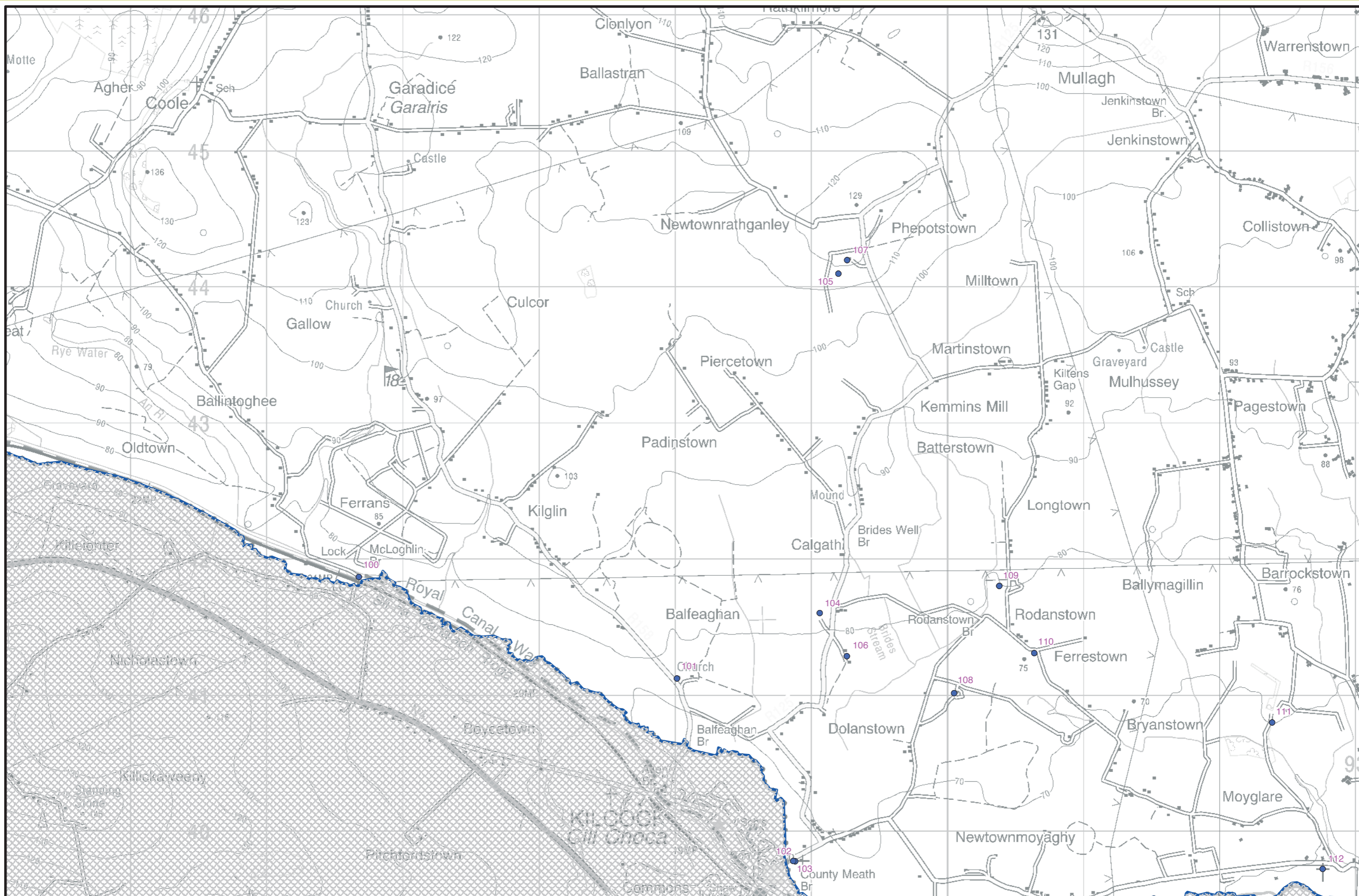
Scale - N.T.S.
 When Printing to:
 A3 Landscape

Produced By: Checked By:

COUNTY PLAN 2007 - 2013
Record of Protected Structures

● Protected Structures

Tel: (046) 9021581
 Fax: (046) 9021463
 e-mail: planning@meathcoco.ie



Planning Department
 Meath County Council
 County Hall,
 Railway Street
 Navan, Co. Meath

Note: Details shown on this map is for information purposes only. Further details on any item should be clarified with Meath County Council. This map has been produced by Meath County Council with available Local Authority and Ordnance Survey base data.
 © Ordnance Survey Ireland & Government of Ireland. Meath OCMA 9802
 NOTE: UNAUTHORISED REPRODUCTION OF THIS MAP INFRINGES STATE COPYRIGHT.
 Scales on this map are at least +/- 3% of stated Scale.



No. 49&49A

MEATH COUNTY COUNCIL
MAPPING O.S. Sheet No. 49&49A
Record of Protected Structures

Mapinfo File:
 Q:\A_Planning\w

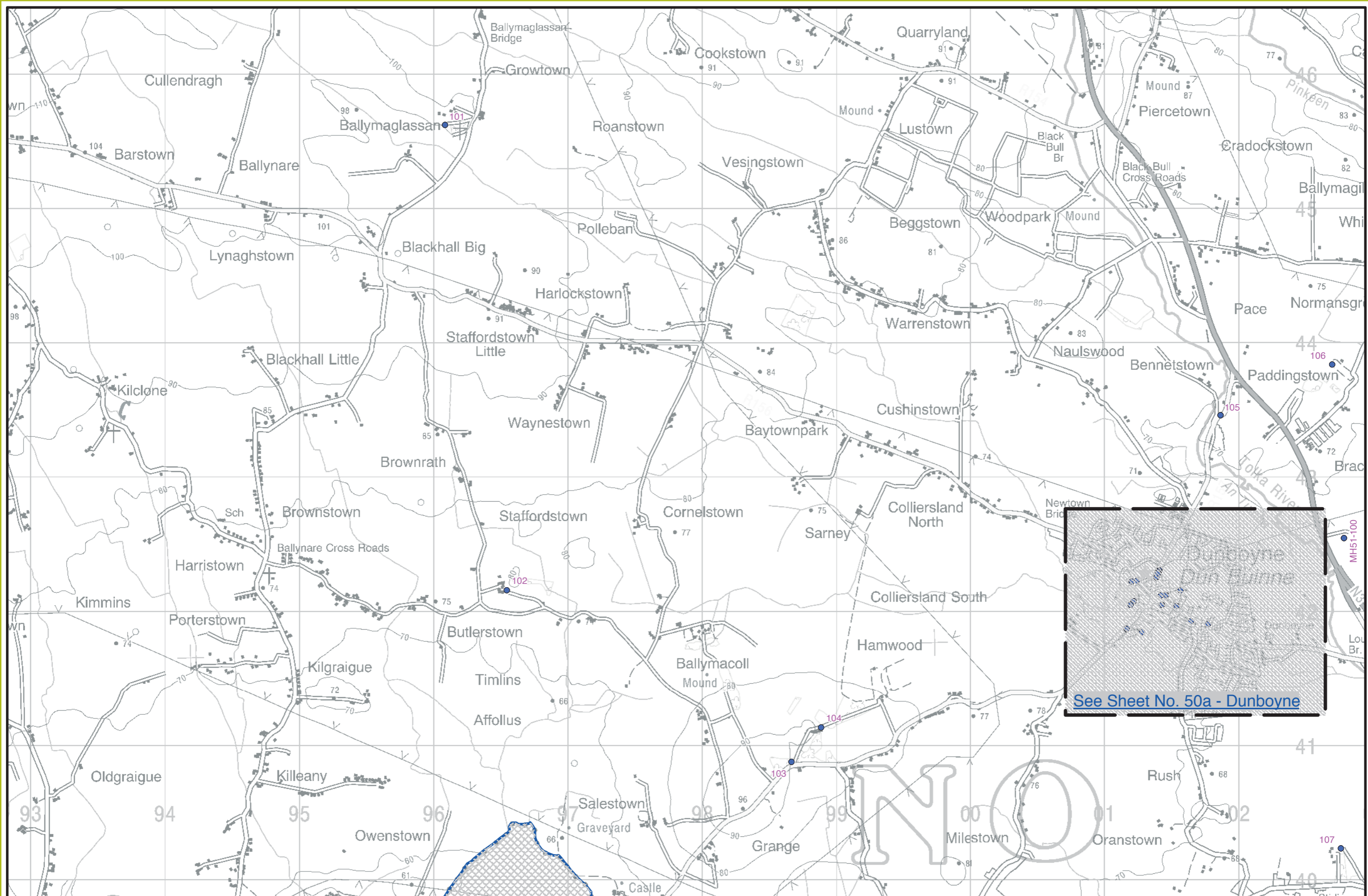
Produced By: Checked By:


Scale - N.T.S.
 When Printing to:
 A3 Landscape

COUNTY PLAN 2007 - 2013
Record of Protected Structures

● Protected Structures

Tel: (046) 9021581
 Fax: (046) 9021463
 e-mail: planning@meathcoco.ie




 Planning Department
 Meath County Council
 County Hall,
 Railway Street
 Navan, Co. Meath

Note: Details shown on this map is for information purposes only. Further details on any item should be clarified with Meath County Council. This map has been produced by Meath County Council with available Local Authority and Ordnance Survey base data.
 © Ordnance Survey Ireland & Government of Ireland, Meath CCMA 9802
 NOTE - UNAUTHORISED REPRODUCTION OF THIS MAP INFRINGES STATE COPYRIGHT.
 Scales on this map are at least +/- 3% of stated Scale.



No. 50

MEATH COUNTY COUNCIL
MAPPING O.S. Sheet No. 50
Record of Protected Structures

Mapinfo File:
 OVA_Planning1.wor

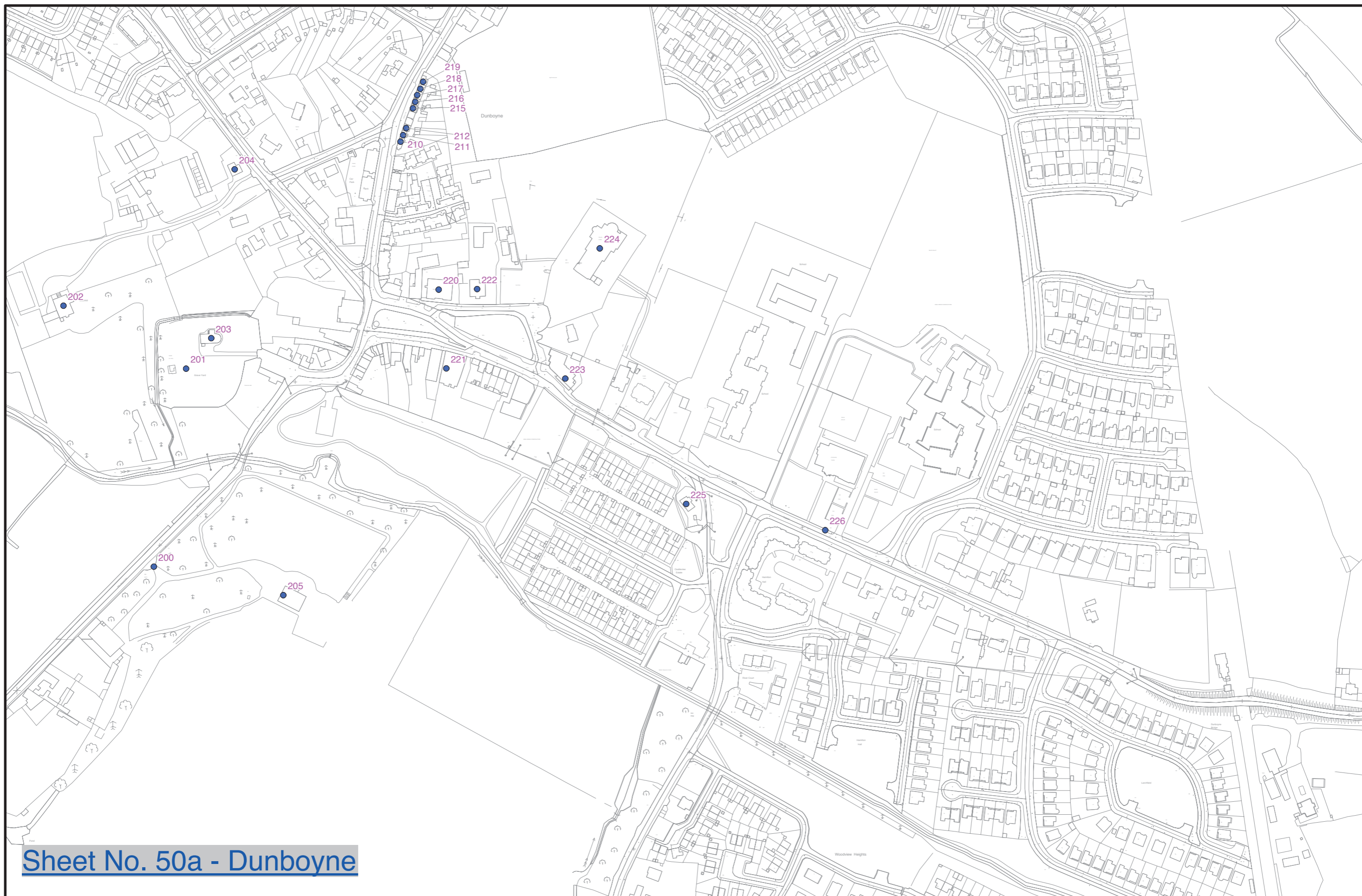
Scale - N.T.S.
 When Printing to:
 A3 Landscape

Produced By: Checked By:

COUNTY PLAN 2007 - 2013
Record of Protected Structures

Protected Structures

Tel: (046) 9021581
 Fax: (046) 9021463
 e-mail: planning@meathcoco.ie



Sheet No. 50a - Dunboyne



Planning Department
Meath County Council
County Hall,
Railway Street
Navan, Co. Meath

Note: Details shown on this map is for information purposes only. Further details on any item should be clarified with Meath County Council. This map has been produced by Meath County Council with available Local Authority and Ordnance Survey base data.
© Ordnance Survey Ireland & Government of Ireland, Meath CCMA 9802
NOTE - UNAUTHORISED REPRODUCTION OF THIS MAP INFRINGES STATE COPYRIGHT.
Scales on this map are at least +/- 3% of stated Scale.



No. 50a

MEATH COUNTY COUNCIL
MAPPING O.S. Sheet No. 50a
Record of Protected Structures

Mapinfo File:
Q:\A_Planning\wor

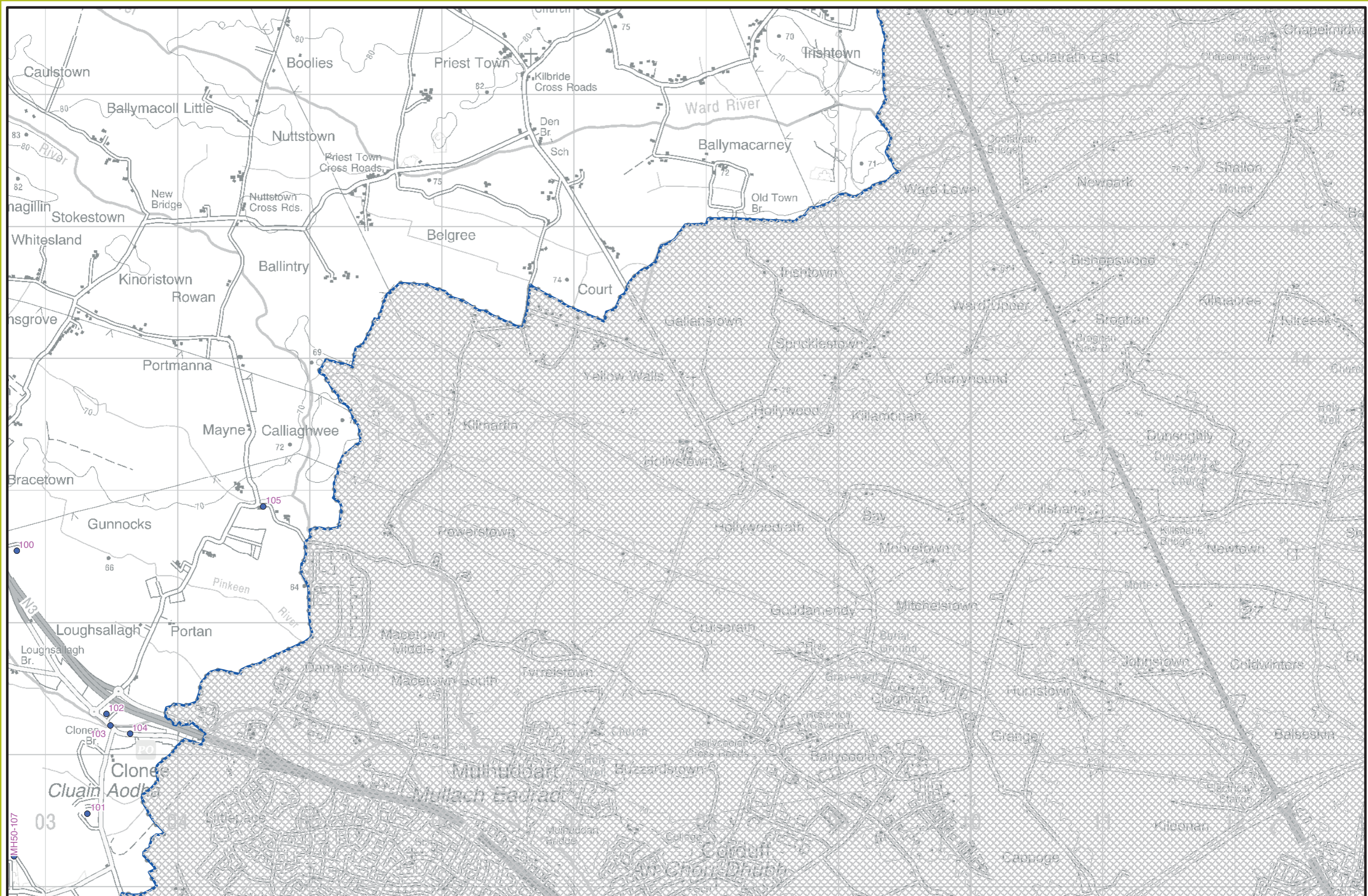
Scale - N.T.S.
When Printing to:
A3 Landscape

Produced By: Checked By:

COUNTY PLAN 2007 - 2013
Record of Protected Structures

● Protected Structures

Tel: (046) 9021581
Fax: (046) 9021463
e-mail: planning@meathcoco.ie



Planning Department
 Meath County Council
 County Hall,
 Railway Street
 Navan, Co. Meath

Note: Details shown on this map are for information purposes only. Further details on any item should be clarified with Meath County Council. This map has been produced by Meath County Council with available Local Authority and Ordnance Survey base data.
 © Ordnance Survey Ireland & Government of Ireland, Meath CCMA 9802
 NOTE - UNAUTHORISED REPRODUCTION OF THIS MAP INFRINGES STATE COPYRIGHT.
 Scales on this map are at least +/- 3% of stated Scale.



No. 51

MEATH COUNTY COUNCIL
MAPPING O.S. Sheet No. 51
Record of Protected Structures

Mapinfo File:
 O:\A_Planning\w.r

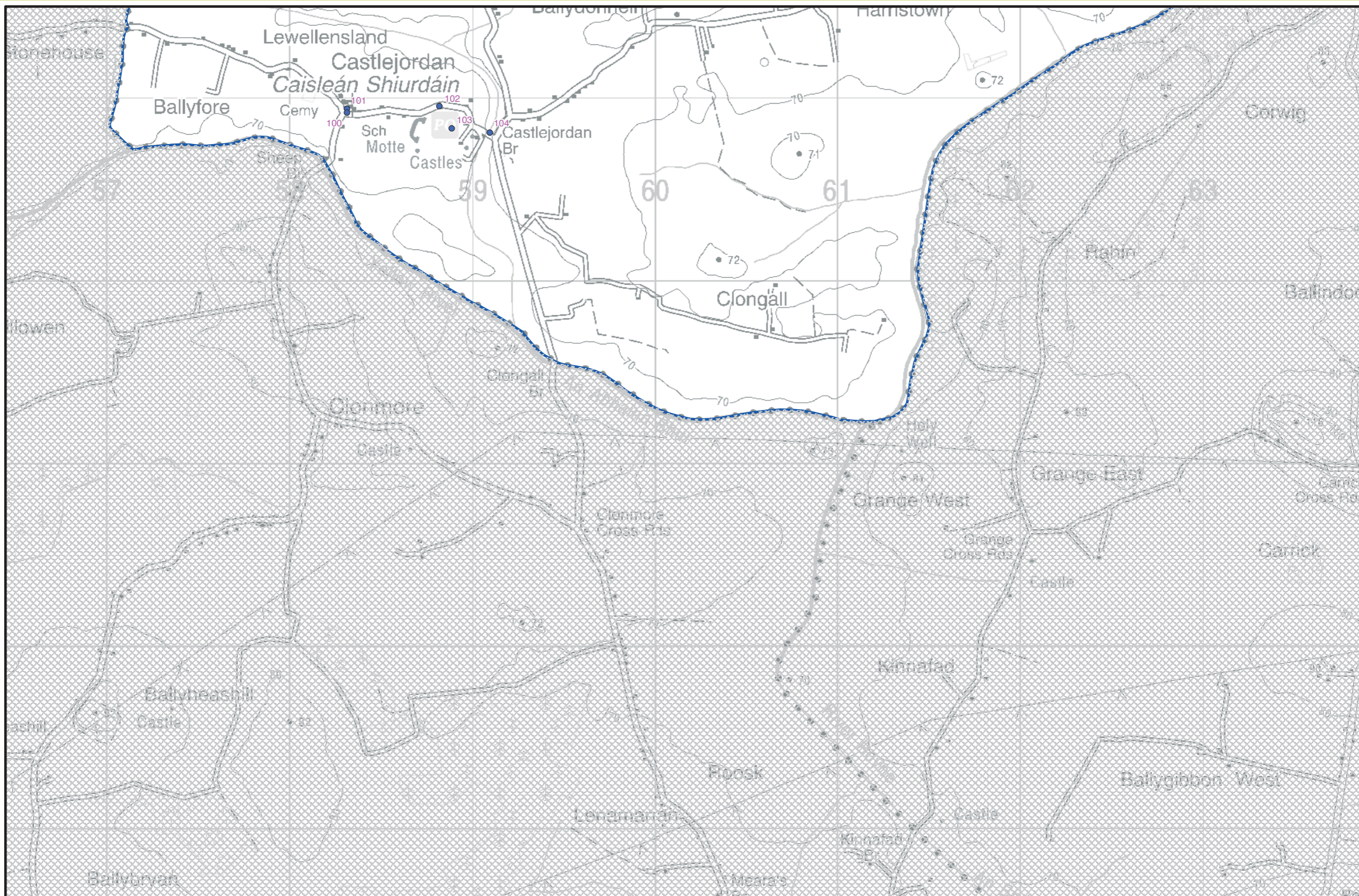
Scale - N.T.S.
 When Printing to:
 A3 Landscape

Produced By: Checked By:

COUNTY PLAN 2007 - 2013
Record of Protected Structures

● Protected Structures

Tel: (046) 9021581
 Fax: (046) 9021463
 e-mail: planning@meathcoco.ie



Planning Department
 Meath County Council
 County Hall,
 Railway Street
 Navan, Co. Meath

Note: Details shown on this map is for information purposes only. Further details on any item should be clarified with Meath County Council. This map has been produced by Meath County Council with available Local Authority and Ordnance Survey base data.
 © Ordnance Survey Ireland & Government of Ireland. Meath CCMA 9802
 NOTE: UNAUTHORISED REPRODUCTION OF THIS MAP INFRINGES STATE COPYRIGHT.
 Scales on this map are at least +/- 3% of stated Scale.



No. 52

MEATH COUNTY COUNCIL
MAPPING O.S. Sheet No. 52
Record of Protected Structures

Mapinfo File:
 Q:\A_Planning\wof

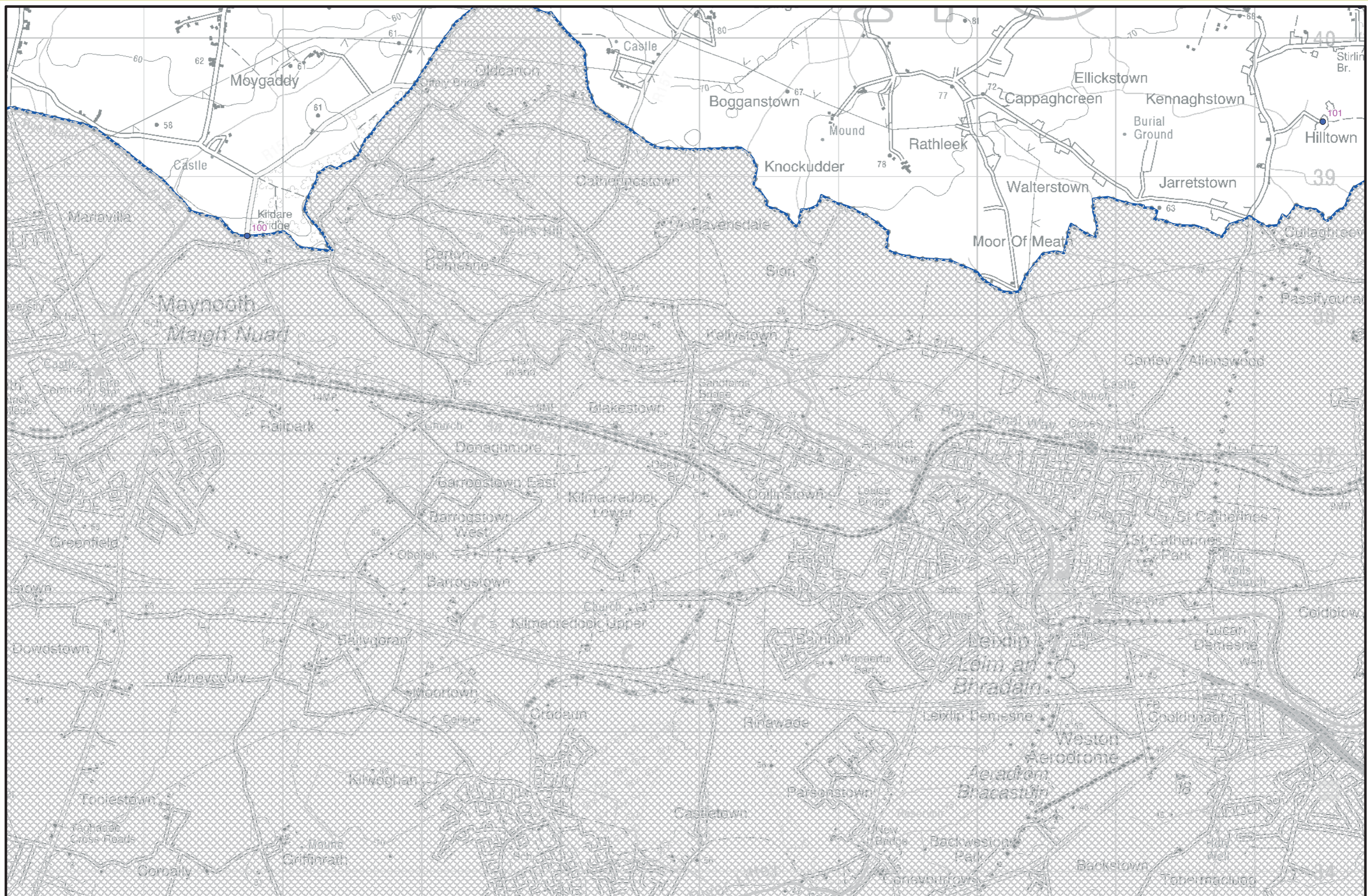
Scale - N.T.S.
 When Printing to:
 A3 Landscape


Produced By: Checked By:

COUNTY PLAN 2007 - 2013
Record of Protected Structures

● Protected Structures

Tel: (046) 9021581
 Fax: (046) 9021463
 e-mail: planning@meathcoco.ie




 Planning Department
 Meath County Council
 County Hall,
 Railway Street
 Navan, Co. Meath

Note: Details shown on this map is for information purposes only. Further details on any item should be clarified with Meath County Council. This map has been produced by Meath County Council with available Local Authority and Ordnance Survey base data.
 © Ordnance Survey Ireland & Government of Ireland, Meath CCMA 9802
 NOTE - UNAUTHORISED REPRODUCTION OF THIS MAP INFRINGES STATE COPYRIGHT.
 Scales on this map are at least +/- 3% of stated Scale.



No. 53

MEATH COUNTY COUNCIL
MAPPING O.S. Sheet No. 53
Record of Protected Structures

Mapinfo File:
 O:\A_Planning\w.r

Scale - N.T.S.
 When Printing to:
 A3 Landscape

Produced By: Checked By:

COUNTY PLAN 2007 - 2013
Record of Protected Structures
 ● Protected Structures

Tel: (046) 9021581
 Fax: (046) 9021463
 e-mail: planning@meathcoco.ie